

Kankakee 3rd delivery QAQC Report

Detailed LiDAR QA/QC Report

Report generated on 1/30/2015

This document reports on compliance with the USGS National Geospatial Program LiDAR Base Specification Version 1.0. The complete specification, which also contains a list of abbreviations, acronyms, and a glossary of related terms, can be found [here](#).

0.0 Report on LAS Statistics (By Tile)

The purpose of this section is to show detailed LAS statistics that MARS typically reports on but are not entirely covered by the USGS NGP LiDAR Base Specification Version 1.0. A user may find this useful by inspecting the values for expected ranges, values, etc., and looking for outliers that would indicate an acquisition or processing error.

[Classified Files - E:\Kankakee\Classified LAS](#)

Horizontal Units: US Survey Feet Vertical Units: US Survey Feet

Number of classified LAS files: 3380

All LAS statistic information can be reviewed in a geographic manner by accessing the shapefile located at

[E:\Kankakee\QAQC\0_0\Kankakee Tile Index.shp](#)

TNAME	Point Density	Average GSD	Total Points	X Min	X Max	Y Min	Y Max	Z Min	Z MAX	GPS Min	GPS Max	1st Returns	2nd Returns	3rd Returns	Other Returns	Min Int	Max Int	Mean Int	Flightlines
10041586	0.440	1.508	2,750,372	1004158.000	1006657.990	1586859.000	1589358.990	642.720	674.180	81786574.704	81788483.776	2,750,120	252	00	00	00	238	120	5771,5781,5761
10041589	0.500	1.414	3,130,558	1004158.000	1006657.990	1589359.000	1591858.990	492.460	681.770	81788301.765	81790351.448	3,127,286	3,150	122	00	00	255	118	5751,5771,5761,5741
10041591	0.457	1.479	2,858,175	1004158.000	1006657.990	1591859.000	1594358.990	527.190	649.430	81790187.014	81792076.273	2,858,172	03	00	00	00	255	115	5751,5741,5731
10041594	0.449	1.493	2,804,962	1004158.000	1006657.990	1594359.000	1596858.990	527.360	795.720	81790339.493	81792229.577	2,804,869	75	18	00	00	255	115	5741,5731,5721
10041596	0.455	1.482	2,845,368	1004158.000	1006657.990	1596859.000	1599358.990	473.730	1902.690	81792062.509	81965731.903	2,845,015	353	00	00	00	255	113	5721,5731,5711
10041599	0.417	1.548	2,607,468	1004158.000	1006657.990	1599359.000	1601858.990	582.850	739.890	81792219.059	81965731.826	2,606,536	899	33	00	00	255	128	5721,5711,5701
10041601	0.448	1.494	2,800,113	1004158.000	1006657.990	1601859.000	1604358.990	608.590	751.080	81963736.970	81965731.617	2,800,075	38	00	00	00	255	122	5711,5701,5691
10041604	0.451	1.489	2,817,315	1004158.000	1006657.990	1604359.000	1606858.990	488.620	726.920	81963538.533	81965527.037	2,817,312	03	00	00	00	255	118	5691,5701,5681
10041606	0.455	1.483	2,848,582	1004158.000	1006657.990	1606859.000	1609358.990	531.040	777.400	81961773.636	81963747.216	2,843,140	4,792	642	08	00	255	115	5691,5681,5671
10041609	0.455	1.482	2,866,083	1004158.000	1006657.990	1609359.000	1611858.990	482.580	746.940	81961562.211	81963548.827	2,844,882	19,571	1,597	33	00	229	115	5681,5671,5661
10041611	0.457	1.479	2,919,479	1004158.000	1006657.990	1611859.000	1614358.990	532.040	710.110	81959813.079	81961784.125	2,858,309	53,784	7,156	230	00	255	112	5671,5661,5651
10041614	0.489	1.431	3,058,361	1004158.000	1006657.990	1614359.000	1616858.990	477.120	719.190	81957851.076	81961572.249	3,053,465	4,779	117	00	00	255	112	5661,5651,5641,5631
10041616	0.481	1.442	3,004,436	1004158.000	1006657.990	1616859.000	1619358.990	599.570	641.860	81957647.812	81959823.377	3,004,393	43	00	00	00	255	117	5631,5641,5651,5621

0.0 Report on LAS Statistics (By Tile) - continued

TNAME	Point Density	Average GSD	Total Points	X Min	X Max	Y Min	Y Max	Z Min	Z MAX	GPS Min	GPS Max	1st Returns	2nd Returns	3rd Returns	Other Returns	Min Int	Max Int	Mean Int	Flightlines
10041619	0.450	1.491	2,813,796	1004158.000	1006657.990	1619359.000	1621858.990	522.550	726.610	81955873.926	81957861.140	2,809,962	3,723	111	00	00	255	115	5631,5621,5611
10041621	0.409	1.564	2,559,894	1004158.000	1006657.990	1621859.000	1624358.990	494.470	743.510	81955667.023	81957658.007	2,556,044	3,616	232	02	00	255	117	5621,5611,5601
10061574	0.460	1.474	2,883,314	1006658.000	1009157.990	1574359.000	1576858.990	682.220	759.020	81782636.182	81784550.886	2,876,817	6,071	423	03	00	255	120	5821,5831,5811
10061576	0.442	1.503	2,770,396	1006658.000	1009157.990	1576859.000	1579358.990	670.090	739.580	81782818.570	81784727.818	2,765,299	4,536	551	10	00	255	117	5821,5811,5801
10061579	0.450	1.491	2,814,714	1006658.000	1009157.990	1579359.000	1581858.990	633.050	2231.340	81784537.713	81786436.602	2,809,797	4,433	482	02	00	247	116	5801,5811,5791
10061581	0.438	1.510	2,763,103	1006658.000	1009157.990	1581859.000	1584358.990	651.550	797.780	81784716.794	81786594.227	2,739,876	21,309	1,897	21	00	255	121	5801,5791,5781
10061584	0.451	1.488	2,821,289	1006658.000	1009157.990	1584359.000	1586858.990	556.420	760.240	81786423.358	81788304.901	2,821,155	134	00	00	00	255	134	5781,5791,5771
10061586	0.442	1.504	2,776,617	1006658.000	1009157.990	1586859.000	1589358.990	590.760	770.920	81786583.212	81788492.549	2,763,696	12,280	617	24	00	255	122	5771,5781,5761
10061589	0.501	1.413	3,165,163	1006658.000	1009157.990	1589359.000	1591858.990	489.420	820.100	81788291.413	81790360.145	3,128,777	32,627	3,660	99	00	255	116	5751,5771,5761,5741
10061591	0.456	1.480	2,858,589	1006658.000	1009157.990	1591859.000	1594358.990	494.190	752.320	81790176.808	81792065.430	2,853,031	4,936	604	18	00	255	118	5751,5741,5731
10061594	0.447	1.496	2,795,711	1006658.000	1009157.990	1594359.000	1596858.990	507.840	684.630	81790348.672	81792238.164	2,794,238	1,273	199	01	00	239	115	5731,5741,5721
10061596	0.465	1.467	2,906,125	1006658.000	1009157.990	1596859.000	1599358.990	485.550	779.980	81792051.616	81965741.210	2,905,803	322	00	00	00	233	112	5721,5731,5711
10061599	0.418	1.546	2,622,792	1006658.000	1009157.990	1599359.000	1601858.990	469.000	789.700	81792227.316	81965741.139	2,614,626	7,253	897	16	00	255	118	5711,5721,5701
10061601	0.442	1.504	2,761,681	1006658.000	1009157.990	1601859.000	1604358.990	467.470	653.150	81963746.317	81965741.005	2,761,524	157	00	00	00	255	118	5701,5711,5691
10061604	0.443	1.503	2,766,406	1006658.000	1009157.990	1604359.000	1606858.990	192.700	695.630	81963529.034	81965517.203	2,766,304	102	00	00	00	255	116	5701,5691,5681
10061606	0.446	1.497	2,790,533	1006658.000	1009157.990	1606859.000	1609358.990	592.660	736.960	81961783.253	81963756.368	2,787,555	2,630	346	02	00	255	114	5681,5691,5671
10061609	0.449	1.493	2,804,556	1006658.000	1009157.990	1609359.000	1611858.990	468.840	759.760	81961552.783	81963539.109	2,804,254	302	00	00	00	255	119	5671,5681,5661

0.0 Report on LAS Statistics (By Tile) - continued

TNAME	Point Density	Average GSD	Total Points	X Min	X Max	Y Min	Y Max	Z Min	Z MAX	GPS Min	GPS Max	1st Returns	2nd Returns	3rd Returns	Other Returns	Min Int	Max Int	Mean Int	Flightlines
10061611	0.444	1.501	2,991,615	1006658.000	1009157.990	1611859.000	1614358.990	209.670	2115.030	81959822.704	81961793.601	2,775,211	187,958	27,653	793	00	255	117	5671,5661,5651
10061614	0.476	1.449	3,172,726	1006658.000	1009157.990	1614359.000	1616858.990	449.740	714.560	81957860.481	81961562.758	2,975,029	174,265	22,807	625	00	255	107	5651,5661,5641,5631
10061616	0.492	1.425	3,097,281	1006658.000	1009157.990	1616859.000	1619358.990	493.060	906.790	81957638.129	81959832.973	3,078,036	17,111	2,056	78	00	255	118	5641,5651,5631,5621
10061619	0.444	1.500	2,782,914	1006658.000	1009157.990	1619359.000	1621858.990	462.980	735.220	81955883.228	81957870.635	2,778,043	4,567	302	02	00	255	127	5621,5631,5611
10061621	0.436	1.515	2,725,128	1006658.000	1009157.990	1621859.000	1624358.990	587.140	719.040	81955657.304	81957648.274	2,723,568	1,542	18	00	00	255	128	5621,5611,5601
10061624	0.440	1.507	2,760,227	1006658.000	1009157.990	1624359.000	1626858.990	586.000	748.090	81953911.210	81955893.187	2,750,415	8,837	942	33	00	255	135	5611,5601,5591
10061626	0.448	1.494	2,825,667	1006658.000	1009157.990	1626859.000	1629358.990	570.810	1071.510	81953710.778	81955667.571	2,799,960	22,537	3,133	37	00	255	123	5591,5601,5581
10061629	0.450	1.490	2,896,060	1006658.000	1009157.990	1629359.000	1631858.990	253.800	722.060	81951941.325	81953921.348	2,814,974	72,949	8,024	113	00	255	114	5581,5591,5571
10061631	0.459	1.476	2,869,035	1006658.000	1009157.990	1631859.000	1634358.990	576.070	598.440	81951745.508	81953721.129	2,869,032	03	00	00	00	255	117	5581,5571,5561
10061634	0.442	1.504	2,787,904	1006658.000	1009157.990	1634359.000	1636858.990	540.090	1849.140	81908636.333	81951952.126	2,761,263	24,112	2,459	70	00	255	124	5561,5571,5551
10061636	0.369	1.646	2,362,881	1006658.000	1009157.990	1636859.000	1639358.990	554.900	660.370	81908405.682	81951756.000	2,306,006	51,322	5,356	197	00	255	134	5551,5561,5541
10061639	0.372	1.639	2,464,613	1006658.000	1009157.990	1639359.000	1641858.990	563.830	1550.180	81906672.003	81908648.438	2,325,299	121,715	16,964	635	00	255	124	5541,5551,5531
10061641	0.377	1.629	2,705,967	1006658.000	1009157.990	1641859.000	1644358.990	532.420	667.470	81904697.374	81908417.110	2,354,386	311,485	38,697	1,399	00	255	103	5541,5531,5521,5511
10061644	0.451	1.489	3,332,096	1006658.000	1009157.990	1644359.000	1646858.990	559.760	2483.610	81904462.064	81906683.317	2,820,396	445,668	63,627	2,405	00	255	98	5511,5531,5521,5501
10061646	0.449	1.493	2,963,057	1006658.000	1009157.990	1646859.000	1649358.990	569.430	1020.350	81902706.729	81904709.140	2,803,703	136,216	21,968	1,170	00	255	114	5501,5511,5491
10061649	0.444	1.500	2,863,078	1006658.000	1009157.990	1649359.000	1651858.990	574.370	669.190	81902458.365	81904473.362	2,776,588	67,207	17,749	1,534	00	255	121	5491,5501,5481
10061651	0.430	1.525	2,697,911	1006658.000	1009157.990	1651859.000	1654358.990	574.970	651.390	81900704.437	81902717.854	2,687,956	9,512	411	32	00	255	104	5491,5481,5471

0.0 Report on LAS Statistics (By Tile) - continued

TNAME	Point Density	Average GSD	Total Points	X Min	X Max	Y Min	Y Max	Z Min	Z MAX	GPS Min	GPS Max	1st Returns	2nd Returns	3rd Returns	Other Returns	Min Int	Max Int	Mean Int	Flightlines
10061654	0.427	1.530	2,716,863	1006658.000	1009157.990	1654359.000	1656858.990	577.200	668.830	81900447.820	81902469.208	2,669,168	41,065	6,294	336	00	255	114	5481,5471,5461
10091574	0.464	1.468	2,900,112	1009158.000	1011657.990	1574359.000	1576858.990	676.770	730.790	81782625.704	81784540.683	2,898,583	1,436	93	00	00	255	119	5821,5831,5811
10091576	0.445	1.499	2,780,273	1009158.000	1011657.990	1576859.000	1579358.990	666.910	692.650	81782827.800	81784736.410	2,780,271	02	00	00	00	236	117	5821,5811,5801
10091579	0.448	1.495	2,802,894	1009158.000	1011657.990	1579359.000	1581858.990	653.400	732.570	81784527.135	81786426.328	2,797,128	5,147	606	13	00	255	121	5801,5811,5791
10091581	0.438	1.511	2,737,157	1009158.000	1011657.990	1581859.000	1584358.970	651.120	701.710	81784725.337	81786602.611	2,737,148	08	01	00	00	255	116	5801,5791,5781
10091584	0.458	1.477	2,866,779	1009158.000	1011657.990	1584359.000	1586858.990	550.250	733.920	81786413.017	81788294.742	2,864,475	2,012	277	15	00	255	122	5781,5791,5771
10091586	0.447	1.496	2,793,561	1009158.000	1011657.990	1586859.000	1589358.990	650.320	801.410	81786591.645	81788501.459	2,791,323	2,024	213	01	00	255	126	5781,5771,5761
10091589	0.504	1.409	3,147,145	1009158.000	1011657.990	1589359.000	1591858.990	533.900	792.720	81788281.146	81790368.961	3,146,879	225	41	00	00	255	121	5771,5761,5751,5741
10091591	0.464	1.468	2,900,191	1009158.000	1011657.990	1591859.000	1594358.990	480.510	695.560	81788496.292	81792055.327	2,900,133	57	01	00	00	239	120	5751,5741,5761,5731
10091594	0.439	1.509	2,744,614	1009158.000	1011657.990	1594359.000	1596858.990	516.330	676.330	81790357.793	81792246.770	2,744,573	41	00	00	00	255	118	5731,5741,5721
10091596	0.455	1.483	2,842,055	1009158.000	1011657.990	1596859.000	1599358.990	538.160	781.060	81792041.342	81965750.664	2,841,785	270	00	00	00	255	120	5721,5731,5711
10091599	0.418	1.547	2,622,039	1009158.000	1011657.990	1599359.000	1601858.990	498.990	798.480	81792235.812	81965750.617	2,610,257	11,009	768	05	00	255	127	5721,5711,5701
10091601	0.443	1.502	2,772,535	1009158.000	1011657.990	1601859.000	1604358.990	403.870	2274.830	81963755.610	81965750.508	2,769,173	2,937	412	13	00	255	123	5701,5711,5691
10091604	0.454	1.484	2,837,687	1009158.000	1011657.990	1604359.000	1606858.990	605.410	754.960	81963519.290	81965507.578	2,837,685	02	00	00	00	255	122	5691,5701,5681
10091606	0.450	1.492	2,822,570	1009158.000	1011657.990	1606859.000	1609358.990	462.520	876.030	81961792.855	81963765.978	2,809,493	11,203	1,817	57	00	255	115	5681,5691,5671
10091609	0.449	1.492	2,806,828	1009158.000	1011657.990	1609359.000	1611858.990	575.250	725.860	81961543.234	81963529.537	2,806,822	06	00	00	00	255	122	5671,5681,5661
10091611	0.454	1.484	2,839,661	1009158.000	1011657.990	1611859.000	1614358.990	464.020	789.390	81959832.238	81961803.234	2,837,964	1,524	168	05	00	255	127	5661,5671,5651

0.0 Report on LAS Statistics (By Tile) - continued

TNAME	Point Density	Average GSD	Total Points	X Min	X Max	Y Min	Y Max	Z Min	Z MAX	GPS Min	GPS Max	1st Returns	2nd Returns	3rd Returns	Other Returns	Min Int	Max Int	Mean Int	Flightlines
10091614	0.464	1.468	2,905,280	1009158.000	1011657.990	1614359.000	1616858.990	565.740	675.950	81957870.036	81961553.412	2,900,491	3,802	928	59	00	255	116	5661,5651,5641,5631
10091616	0.488	1.432	3,061,794	1009158.000	1011657.990	1616859.000	1619358.990	595.180	674.200	81957628.345	81959842.402	3,047,882	11,477	2,286	149	00	255	118	5651,5631,5641,5621
10091619	0.460	1.475	2,873,260	1009158.000	1011657.990	1619359.000	1621858.990	545.320	683.200	81955892.454	81959597.604	2,872,527	703	30	00	00	255	124	5621,5631,5641,5611
10091621	0.447	1.496	2,810,539	1009158.000	1011657.990	1621859.000	1624358.990	445.370	738.660	81955647.472	81957638.655	2,793,809	14,601	2,024	105	00	255	136	5621,5611,5601
10091624	0.450	1.491	2,820,185	1009158.000	1011657.990	1624359.000	1626858.990	587.090	704.430	81953920.505	81955902.568	2,812,778	6,566	822	19	00	255	134	5601,5611,5591
10091626	0.454	1.484	2,849,864	1009158.000	1011657.990	1626859.000	1629358.990	584.300	714.790	81953700.867	81955657.856	2,839,390	9,844	622	08	00	255	119	5591,5601,5581
10091629	0.434	1.518	2,852,111	1009158.000	1011657.990	1629359.000	1631858.990	404.040	757.370	81951951.273	81953930.821	2,710,778	122,441	18,067	825	00	255	108	5591,5581,5571
10091631	0.433	1.519	2,796,626	1009158.000	1011657.990	1631859.000	1634358.990	479.750	679.430	81951735.744	81953711.334	2,708,786	78,362	9,162	316	00	255	106	5581,5571,5561
10091634	0.454	1.484	2,866,418	1009158.000	1011657.990	1634359.000	1636858.990	439.740	753.390	81908645.982	81951961.730	2,839,070	24,153	3,111	84	00	255	111	5561,5571,5551
10091636	0.456	1.481	2,945,580	1009158.000	1011657.990	1636859.000	1639358.990	579.510	657.740	81908395.989	81951746.327	2,848,525	83,435	13,135	485	00	255	121	5561,5551,5541
10091639	0.418	1.546	2,805,340	1009158.000	1011657.990	1639359.000	1641858.990	574.110	665.940	81906681.164	81908658.081	2,613,857	167,326	23,117	1,040	00	255	132	5551,5541,5531
10091641	0.430	1.525	3,108,549	1009158.000	1011657.990	1641859.000	1644358.990	543.450	672.570	81904707.381	81908407.454	2,688,413	361,168	56,652	2,316	00	255	100	5541,5531,5521,5511
10091644	0.488	1.432	3,125,703	1009158.000	1011657.990	1644359.000	1646858.990	564.280	663.930	81904452.442	81906692.437	3,048,347	65,884	10,993	479	00	255	117	5521,5511,5531,5501
10091646	0.461	1.473	3,010,301	1009158.000	1011657.990	1646859.000	1649358.990	575.470	681.370	81902715.920	81904719.052	2,880,815	108,198	20,028	1,260	00	255	115	5511,5501,5491
10091649	0.445	1.499	2,925,502	1009158.000	1011657.990	1649359.000	1651858.990	576.600	675.660	81902448.836	81904463.580	2,782,866	121,943	19,732	961	00	255	122	5501,5491,5481
10091651	0.157	2.528	978,914	1009158.000	1011657.990	1651859.000	1654358.990	580.940	808.410	81900714.120	81902727.504	978,299	594	21	00	00	255	52	5481,5491,5471
10091654	0.138	2.693	861,499	1009158.000	1011657.990	1654359.000	1656858.990	593.800	1244.120	81900438.334	81902459.832	861,498	01	00	00	00	255	23	5471,5481,5461

0.0 Report on LAS Statistics (By Tile) - continued

TNAME	Point Density	Average GSD	Total Points	X Min	X Max	Y Min	Y Max	Z Min	Z MAX	GPS Min	GPS Max	1st Returns	2nd Returns	3rd Returns	Other Returns	Min Int	Max Int	Mean Int	Flightlines
10111574	0.463	1.470	2,904,338	1011658.000	1014157.990	1574359.000	1576858.990	341.750	868.220	81782615.358	81784530.470	2,892,402	10,974	958	04	00	255	122	5821,5831,5811
10111576	0.444	1.500	2,777,320	1011658.000	1014157.990	1576859.000	1579358.990	666.600	697.610	81782836.713	81784745.035	2,776,845	475	00	00	00	255	124	5811,5821,5801
10111579	0.450	1.490	2,814,931	1011658.000	1014157.990	1579359.000	1581858.990	644.330	712.060	81784516.924	81786416.166	2,814,832	99	00	00	00	225	118	5811,5801,5791
10111581	0.450	1.491	2,815,946	1011658.000	1014157.990	1581859.000	1584358.990	519.590	847.910	81784733.836	81786611.973	2,809,669	5,646	621	10	00	255	107	5791,5801,5781
10111584	0.459	1.476	2,868,607	1011658.200	1014157.990	1584359.000	1586858.990	664.020	775.580	81786402.643	81788284.480	2,868,606	01	00	00	00	255	105	5781,5791,5771
10111586	0.447	1.496	2,793,016	1011658.000	1014157.990	1586859.000	1589358.990	653.510	698.880	81786600.708	81788510.423	2,793,000	16	00	00	00	255	118	5771,5781,5761
10111589	0.491	1.427	3,084,583	1011658.000	1014157.990	1589359.000	1591858.990	505.730	801.960	81788270.960	81790377.790	3,070,911	12,395	1,268	09	00	255	121	5771,5761,5751,5741
10111591	0.471	1.458	2,949,688	1011658.000	1014157.990	1591859.000	1594358.990	497.750	722.560	81788500.432	81792044.868	2,941,432	7,440	812	04	00	255	117	5751,5741,5761,5731
10111594	0.446	1.497	2,792,277	1011658.000	1014157.990	1594359.000	1596858.990	485.870	785.030	81790366.314	81792255.260	2,790,292	1,935	50	00	00	255	121	5741,5731,5721
10111596	0.458	1.477	2,878,951	1011658.000	1014157.990	1596859.000	1599358.990	476.610	785.560	81792031.129	81965760.241	2,864,598	12,565	1,747	41	00	255	120	5731,5721,5711
10111599	0.419	1.545	2,618,547	1011658.000	1014157.990	1599359.000	1601858.990	523.310	728.530	81792244.261	81965760.193	2,618,544	03	00	00	00	214	118	5721,5711,5701
10111601	0.443	1.502	2,778,340	1011658.000	1014157.990	1601859.000	1604358.990	485.000	770.570	81963765.153	81965760.028	2,770,814	7,101	417	08	00	255	118	5701,5711,5691
10111604	0.453	1.486	2,832,114	1011658.000	1014157.990	1604359.000	1606858.990	497.270	653.320	81963509.540	81965497.953	2,832,059	55	00	00	00	255	121	5691,5701,5681
10111606	0.450	1.491	2,826,282	1011658.000	1014157.990	1606859.000	1609358.990	462.920	770.700	81961802.373	81963775.359	2,811,507	13,025	1,718	32	00	255	117	5691,5681,5671
10111609	0.448	1.494	2,804,271	1011658.000	1014157.990	1609359.000	1611858.990	609.380	687.650	81961533.703	81963519.938	2,801,551	2,423	293	04	00	220	116	5681,5671,5661
10111611	0.450	1.491	2,821,754	1011658.000	1014157.990	1611859.000	1614358.990	458.370	762.690	81959841.778	81961812.700	2,813,212	7,837	696	09	00	255	115	5661,5671,5651
10111614	0.457	1.480	2,856,830	1011658.000	1014157.990	1614359.000	1616858.990	500.030	717.160	81957879.591	81961543.942	2,854,815	1,572	422	21	00	255	117	5661,5651,5641,5631

0.0 Report on LAS Statistics (By Tile) - continued

TNAME	Point Density	Average GSD	Total Points	X Min	X Max	Y Min	Y Max	Z Min	Z MAX	GPS Min	GPS Max	1st Returns	2nd Returns	3rd Returns	Other Returns	Min Int	Max Int	Mean Int	Flightlines
10111616	0.481	1.442	3,003,858	1011658.000	1014157.990	1616859.000	1619358.990	498.460	729.760	81957618.643	81959851.901	3,003,751	107	00	00	00	255	115	5631,5651,5641,5621
10111619	0.472	1.456	2,978,713	1011658.000	1014157.990	1619359.000	1621858.990	508.220	756.720	81955901.871	81959590.771	2,948,531	26,344	3,686	152	00	255	123	5641,5631,5621,5611
10111621	0.450	1.490	2,817,183	1011658.000	1014157.990	1621859.000	1624358.990	260.590	704.950	81955637.724	81957628.764	2,813,871	2,847	423	42	00	237	129	5621,5611,5601
10111624	0.448	1.494	2,817,208	1011658.000	1014157.990	1624359.000	1626858.990	438.990	672.680	81953929.837	81955912.024	2,801,501	13,628	1,979	100	00	255	135	5611,5601,5591
10111626	0.451	1.490	2,870,180	1011658.000	1014157.990	1626859.000	1629358.990	580.200	656.790	81953691.131	81955648.028	2,816,314	46,652	7,028	186	00	255	122	5591,5601,5581
10111629	0.448	1.494	2,893,650	1011658.000	1014157.990	1629359.000	1631858.990	464.930	746.040	81951960.935	81953940.160	2,798,586	83,309	11,243	512	00	255	116	5591,5581,5571
10111631	0.341	1.714	2,480,062	1011658.000	1014157.990	1631859.000	1634358.990	579.690	751.770	81951725.785	81953701.447	2,128,614	313,686	36,473	1,289	00	255	88	5581,5571,5561
10111634	0.358	1.671	2,427,522	1011658.000	1014157.990	1634359.000	1636858.990	457.990	674.710	81908655.488	81951971.253	2,239,142	165,474	22,120	786	00	255	106	5571,5561,5551
10111636	0.411	1.560	2,895,129	1011658.000	1014157.990	1636859.000	1639358.990	557.840	1656.860	81908386.458	81951736.393	2,568,746	269,989	53,586	2,808	00	255	110	5551,5561,5541
10111639	0.398	1.584	2,889,543	1011658.000	1014157.990	1639359.000	1641858.990	566.870	676.790	81906690.651	81908667.459	2,490,070	347,112	50,206	2,155	00	255	106	5551,5541,5531
10111641	0.405	1.572	3,486,217	1011658.000	1014157.990	1641859.000	1644358.990	451.470	688.090	81904717.222	81908397.634	2,529,635	839,316	113,456	3,810	00	255	71	5541,5531,5521,5511
10111644	0.439	1.509	3,439,315	1011658.000	1014157.990	1644359.000	1646858.990	537.130	680.910	81904442.657	81906701.921	2,745,059	609,914	81,619	2,723	00	255	88	5511,5531,5521,5501
10111646	0.455	1.483	2,946,961	1011658.000	1014157.990	1646859.000	1649358.990	576.600	670.940	81902725.047	81906431.629	2,840,629	99,257	6,868	207	00	255	136	5501,5511,5521,5491
10111649	0.406	1.570	3,166,460	1011658.000	1014157.990	1649359.000	1651858.990	548.190	695.660	81902439.311	81904453.754	2,535,166	561,960	66,913	2,421	00	255	78	5491,5501,5481
10111651	0.243	2.028	1,676,298	1011658.000	1014157.990	1651859.000	1654358.990	564.000	765.050	81900723.930	81902736.905	1,519,033	145,908	11,180	177	00	255	84	5491,5481,5471
10111654	0.171	2.416	1,135,913	1011658.000	1014157.990	1654359.000	1656858.990	563.270	652.090	81900429.136	81902450.344	1,071,185	61,035	3,664	29	00	255	73	5481,5471,5461
10141574	0.463	1.470	2,922,958	1014158.000	1016657.990	1574359.000	1576858.990	685.220	812.820	81782605.208	81784520.039	2,892,386	26,181	4,285	106	00	238	114	5831,5821,5811

0.0 Report on LAS Statistics (By Tile) - continued

TNAME	Point Density	Average GSD	Total Points	X Min	X Max	Y Min	Y Max	Z Min	Z MAX	GPS Min	GPS Max	1st Returns	2nd Returns	3rd Returns	Other Returns	Min Int	Max Int	Mean Int	Flightlines
10141576	0.451	1.490	2,815,779	1014158.000	1016657.990	1576859.000	1579358.990	680.450	700.520	81782845.849	81784753.676	2,815,779	00	00	00	26	194	112	5811,5821,5801
10141579	0.445	1.500	2,779,237	1014158.000	1016657.990	1579359.000	1581858.990	670.800	1009.590	81784506.613	81786405.734	2,779,217	20	00	00	00	218	114	5811,5801,5791
10141581	0.443	1.502	2,774,643	1014158.000	1016657.990	1581859.000	1584358.990	572.090	727.950	81784742.477	81786620.785	2,771,185	3,051	398	09	00	233	109	5801,5791,5781
10141584	0.458	1.477	2,863,678	1014158.000	1016657.990	1584359.000	1586858.990	659.300	670.040	81786392.553	81788273.857	2,863,678	00	00	00	18	224	113	5781,5791,5771
10141586	0.445	1.499	2,804,676	1014158.000	1016657.990	1586859.000	1589358.990	518.870	759.330	81786609.200	81788519.115	2,781,258	20,256	3,110	52	00	237	122	5771,5781,5761
10141589	0.461	1.473	2,899,670	1014158.000	1016657.990	1589359.000	1591858.990	635.710	707.780	81788260.461	81790385.556	2,881,242	16,737	1,675	16	00	255	121	5771,5761,5751,5741
10141591	0.480	1.443	3,016,166	1014158.000	1016657.990	1591859.000	1594358.990	581.860	683.590	81788507.873	81792034.319	3,001,789	13,439	935	03	00	255	114	5741,5761,5751,5731
10141594	0.452	1.488	2,822,149	1014158.000	1016657.990	1594359.000	1596858.990	606.060	727.970	81790147.357	81792263.932	2,822,054	95	00	00	00	255	123	5731,5741,5751,5721
10141596	0.461	1.472	2,888,307	1014158.000	1016657.990	1596859.000	1599358.990	481.510	774.670	81792020.863	81965769.695	2,884,127	3,795	381	04	00	255	119	5731,5721,5711
10141599	0.419	1.546	2,619,604	1014158.000	1016657.990	1599359.000	1601858.990	514.870	769.570	81792252.864	81965769.647	2,616,123	2,985	487	09	00	210	119	5721,5711,5701
10141601	0.446	1.498	2,787,432	1014158.000	1016657.990	1601859.000	1604358.990	496.870	780.540	81963774.558	81965769.480	2,786,079	1,330	23	00	00	255	114	5711,5701,5691
10141604	0.455	1.482	2,844,229	1014158.000	1016657.990	1604359.000	1606858.990	612.860	753.540	81963500.019	81965488.258	2,844,228	01	00	00	03	238	117	5691,5701,5681
10141606	0.443	1.503	2,766,829	1014158.000	1016657.990	1606859.000	1609358.990	541.520	726.650	81961811.822	81963784.821	2,766,820	09	00	00	00	233	120	5681,5691,5671
10141609	0.443	1.503	2,768,155	1014158.000	1016657.990	1609359.000	1611858.990	543.960	733.090	81961524.207	81963510.143	2,766,129	1,781	234	11	00	255	116	5681,5671,5661
10141611	0.453	1.485	2,836,085	1014158.000	1016657.990	1611859.000	1614358.990	533.590	731.140	81959851.247	81961821.947	2,833,399	2,341	340	05	00	255	116	5671,5661,5651
10141614	0.454	1.485	2,836,787	1014158.000	1016657.990	1614359.000	1616858.990	534.060	712.550	81957888.843	81961534.338	2,835,233	1,360	183	11	00	254	120	5661,5651,5641,5631
10141616	0.482	1.441	3,010,476	1014158.000	1016657.990	1616859.000	1619358.990	598.440	1608.940	81957608.641	81959861.495	3,010,476	00	00	00	23	201	122	5641,5631,5651,5621

0.0 Report on LAS Statistics (By Tile) - continued

TNAME	Point Density	Average GSD	Total Points	X Min	X Max	Y Min	Y Max	Z Min	Z MAX	GPS Min	GPS Max	1st Returns	2nd Returns	3rd Returns	Other Returns	Min Int	Max Int	Mean Int	Flightlines
10141619	0.487	1.432	3,085,359	1014158.000	1016657.990	1619359.000	1621858.990	446.210	775.310	81955911.321	81959581.463	3,046,321	33,680	5,225	133	00	255	114	5641,5631,5621,5611
10141621	0.450	1.491	2,824,736	1014158.000	1016657.990	1621859.000	1624358.990	461.670	743.960	81955627.928	81957618.892	2,810,705	12,453	1,542	36	00	255	109	5621,5611,5601
10141624	0.447	1.495	2,813,252	1014158.000	1016657.990	1624359.000	1626858.990	459.800	760.590	81959939.286	81955921.482	2,794,660	16,311	2,236	45	00	255	125	5601,5611,5591
10141626	0.453	1.485	2,832,542	1014158.000	1016657.990	1626859.000	1629358.990	589.570	624.670	81953681.560	81955638.256	2,832,408	134	00	00	00	255	117	5601,5591,5581
10141629	0.450	1.491	2,812,014	1014158.000	1016657.990	1629359.000	1631858.990	586.360	631.370	81951970.520	81953949.601	2,810,902	1,109	03	00	00	254	121	5591,5581,5571
10141631	0.452	1.488	2,900,815	1014158.000	1016657.990	1631859.000	1634358.990	564.620	758.600	81951715.883	81953691.826	2,822,726	70,406	7,405	278	00	255	118	5571,5581,5561
10141634	0.452	1.488	2,896,874	1014158.000	1016657.990	1634359.000	1636858.990	571.220	2392.450	81908665.297	81951980.858	2,821,903	68,995	5,787	189	00	255	121	5561,5571,5551
10141636	0.406	1.569	2,633,816	1014158.000	1016657.990	1636859.000	1639358.990	560.340	689.470	81908377.060	81951726.458	2,539,474	85,732	8,342	268	00	255	121	5551,5561,5541
10141639	0.424	1.536	2,859,398	1014158.000	1016657.990	1639359.000	1641858.990	537.760	678.230	81906699.880	81908677.150	2,648,800	189,909	19,932	757	00	255	102	5541,5551,5531
10141641	0.301	1.824	2,096,490	1014158.000	1016657.990	1641859.000	1644358.990	556.150	682.790	81904727.156	81908387.938	1,879,004	198,816	18,119	551	00	255	80	5541,5531,5521,5511
10141644	0.393	1.595	2,950,477	1014158.000	1016657.990	1644359.000	1646858.990	555.620	831.410	81904433.112	81906710.905	2,457,268	447,186	44,784	1,239	00	255	83	5521,5531,5511,5501
10141646	0.424	1.535	3,065,574	1014158.000	1016657.990	1646859.000	1649358.990	557.450	1168.200	81902735.157	81906429.640	2,652,446	365,880	45,603	1,645	00	255	108	5511,5501,5521,5491
10141649	0.401	1.580	3,417,862	1014158.000	1016657.990	1649359.000	1651858.990	556.520	2699.240	81902429.733	81904443.795	2,503,855	799,150	110,866	3,991	00	255	68	5501,5491,5481
10141651	0.235	2.064	1,603,748	1014158.000	1016657.990	1651859.000	1654358.990	592.930	686.010	81900733.457	81902746.608	1,467,294	123,082	12,909	463	00	255	77	5491,5481,5471
10141654	0.319	1.772	2,548,878	1014158.000	1016657.990	1654359.000	1656858.990	562.600	708.100	81900419.612	81902440.777	1,990,647	489,149	66,389	2,693	00	255	74	5481,5471,5461
10161574	0.461	1.473	2,954,759	1016658.000	1019157.990	1574359.000	1576858.990	94.730	848.390	81782594.879	81784509.680	2,880,835	65,434	8,285	205	00	255	118	5831,5821,5811
10161576	0.448	1.495	2,819,762	1016658.000	1019157.990	1576859.000	1579358.990	546.210	824.240	81782855.551	81784762.508	2,798,017	19,136	2,537	72	00	255	110	5821,5811,5801

0.0 Report on LAS Statistics (By Tile) - continued

TNAME	Point Density	Average GSD	Total Points	X Min	X Max	Y Min	Y Max	Z Min	Z MAX	GPS Min	GPS Max	1st Returns	2nd Returns	3rd Returns	Other Returns	Min Int	Max Int	Mean Int	Flightlines
10161579	0.452	1.487	2,827,092	1016658.000	1019157.990	1579359.000	1581858.990	673.220	706.510	81784496.084	81786395.639	2,827,046	46	00	00	00	253	109	5801,5811,5791
10161581	0.441	1.506	2,757,599	1016658.000	1019157.990	1581859.000	1584358.990	663.660	707.140	81784751.032	81786629.381	2,757,474	123	02	00	00	255	113	5801,5791,5781
10161584	0.450	1.491	2,812,280	1016658.000	1019157.990	1584359.000	1586858.990	575.440	822.150	81786382.491	81788263.696	2,810,135	2,091	54	00	00	255	109	5791,5781,5771
10161586	0.436	1.514	2,734,849	1016658.000	1019157.990	1586859.000	1589358.990	363.080	772.470	81786617.941	81788527.607	2,726,670	7,433	735	11	00	255	118	5771,5781,5761
10161589	0.463	1.470	2,892,699	1016658.000	1019157.990	1589359.000	1591858.990	654.710	758.720	81788250.635	81790394.088	2,890,786	1,802	111	00	00	255	117	5761,5771,5751,5741
10161591	0.480	1.443	3,017,759	1016658.000	1019157.990	1591859.000	1594358.990	498.820	1220.850	81788516.345	81792023.880	3,001,722	14,351	1,659	27	00	255	113	5741,5751,5761,5731
10161594	0.469	1.461	2,931,812	1016658.000	1019157.990	1594359.000	1596858.990	506.130	797.710	81790136.250	81792272.705	2,929,776	1,931	105	00	00	255	115	5741,5751,5731,5721
10161596	0.454	1.484	2,845,163	1016658.000	1019157.990	1596859.000	1599358.990	506.400	767.770	81792010.675	81965779.183	2,838,733	5,952	472	06	00	255	121	5721,5731,5711
10161599	0.422	1.540	2,635,835	1016658.000	1019157.990	1599359.000	1601858.990	547.180	729.460	81792261.550	81965779.136	2,634,559	1,151	124	01	00	243	127	5721,5711,5701
10161601	0.451	1.489	2,832,794	1016658.000	1019157.990	1601859.000	1604358.990	461.930	757.190	81963784.020	81965779.027	2,817,476	13,161	2,075	82	00	253	117	5711,5701,5691
10161604	0.450	1.491	2,812,036	1016658.000	1019157.990	1604359.000	1606858.990	470.870	791.100	81963490.802	81965478.530	2,810,392	1,532	110	02	00	255	117	5701,5691,5681
10161606	0.442	1.505	2,760,754	1016658.000	1019157.990	1606859.000	1609358.990	462.730	679.630	81961821.197	81963794.256	2,760,712	42	00	00	00	255	117	5691,5681,5671
10161609	0.444	1.502	2,793,391	1016658.000	1019157.990	1609359.000	1611858.990	488.020	742.400	81961514.925	81963500.549	2,772,127	18,036	3,098	130	00	255	116	5671,5681,5661
10161611	0.444	1.501	2,786,416	1016658.000	1019157.990	1611859.000	1614358.990	481.830	1924.440	81959860.900	81961831.527	2,772,572	12,497	1,331	16	00	255	126	5671,5661,5651
10161614	0.444	1.501	2,777,621	1016658.000	1019157.990	1614359.000	1616858.990	604.420	680.890	81959561.769	81961524.931	2,773,064	3,911	616	30	00	255	114	5661,5651,5641
10161616	0.465	1.466	2,927,704	1016658.000	1019157.990	1616859.000	1619358.990	576.920	684.380	81957605.899	81959870.844	2,906,320	18,817	2,484	83	00	255	118	5651,5631,5641,5621
10161619	0.498	1.418	3,146,681	1016658.000	1019157.990	1619359.000	1621858.990	503.710	747.330	81955920.716	81959571.810	3,109,491	32,268	4,823	99	00	255	115	5641,5621,5631,5611

0.0 Report on LAS Statistics (By Tile) - continued

TNAME	Point Density	Average GSD	Total Points	X Min	X Max	Y Min	Y Max	Z Min	Z MAX	GPS Min	GPS Max	1st Returns	2nd Returns	3rd Returns	Other Returns	Min Int	Max Int	Mean Int	Flightlines
10161621	0.445	1.499	2,781,464	1016658.000	1019157.990	1621859.000	1624358.990	586.620	652.250	81955618.417	81957608.998	2,780,225	1,108	130	01	00	255	117	5621,5611,5601
10161624	0.443	1.502	2,779,339	1016658.000	1019157.990	1624359.000	1626858.990	474.480	768.840	81953948.855	81955930.899	2,768,582	9,700	1,030	27	00	255	126	5611,5601,5591
10161626	0.450	1.490	2,813,587	1016658.000	1019157.990	1626859.000	1629358.990	559.690	614.960	81953671.954	81955628.533	2,813,535	52	00	00	00	255	120	5601,5591,5581
10161629	0.450	1.491	2,840,321	1016658.000	1019157.990	1629359.000	1631858.990	560.730	682.260	81951980.100	81953959.012	2,813,024	21,849	4,985	463	00	255	112	5591,5581,5571
10161631	0.457	1.480	2,869,567	1016658.000	1019157.990	1631859.000	1634358.990	586.530	723.800	81951705.972	81953682.307	2,854,810	13,711	1,016	30	00	255	117	5581,5571,5561
10161634	0.461	1.472	2,884,630	1016658.000	1019157.990	1634359.000	1636858.990	581.080	707.840	81908675.035	81951990.380	2,884,217	405	08	00	00	238	128	5561,5571,5551
10161636	0.464	1.468	2,904,986	1016658.000	1019157.990	1636859.000	1639358.990	578.140	1422.150	81908366.996	81951716.452	2,901,224	3,710	52	00	00	255	146	5551,5561,5541
10161639	0.440	1.507	2,766,446	1016658.000	1019157.990	1639359.000	1641858.990	542.070	699.450	81906709.108	81908686.895	2,752,405	12,564	1,452	25	00	255	142	5541,5551,5531
10161641	0.413	1.555	2,841,801	1016658.000	1019157.990	1641859.000	1644358.990	545.260	677.340	81904736.389	81908378.270	2,584,079	226,650	29,724	1,348	00	255	107	5541,5531,5521,5511
10161644	0.374	1.635	2,822,357	1016658.000	1019157.990	1644359.000	1646858.990	548.760	872.110	81904423.459	81906720.226	2,338,678	427,507	53,891	2,281	00	255	79	5531,5511,5521,5501
10161646	0.440	1.508	3,400,801	1016658.000	1019157.990	1646859.000	1649358.990	562.460	744.250	81902744.674	81906421.162	2,748,540	549,259	97,672	5,330	00	255	90	5521,5501,5511,5491
10161649	0.384	1.613	3,332,789	1016658.000	1019157.990	1649359.000	1651858.990	589.390	876.970	81902420.113	81904434.346	2,401,268	798,721	127,234	5,566	00	255	69	5491,5501,5481
10161651	0.273	1.915	2,028,007	1016658.000	1019157.990	1651859.000	1654358.990	589.540	717.290	81900742.674	81902756.175	1,704,998	278,334	42,769	1,906	00	255	73	5481,5491,5471
10161654	0.287	1.868	2,164,976	1016658.000	1019157.990	1654359.000	1656858.990	562.660	714.280	81900410.214	81902430.911	1,791,345	322,352	48,840	2,439	00	255	74	5481,5471,5461
10191574	0.466	1.465	3,017,969	1019158.000	1021657.990	1574359.000	1576858.990	551.730	852.440	81782584.619	81784499.151	2,912,739	93,099	11,858	273	00	255	120	5831,5821,5811
10191576	0.448	1.493	2,833,445	1019158.000	1021657.990	1576859.000	1579358.990	328.930	1938.330	81782864.297	81784771.135	2,803,098	27,108	3,181	58	00	255	112	5821,5811,5801
10191579	0.455	1.483	2,841,653	1019158.000	1021657.990	1579359.000	1581858.990	674.190	699.890	81784485.446	81786385.147	2,841,632	21	00	00	00	232	105	5801,5811,5791

0.0 Report on LAS Statistics (By Tile) - continued

TNAME	Point Density	Average GSD	Total Points	X Min	X Max	Y Min	Y Max	Z Min	Z MAX	GPS Min	GPS Max	1st Returns	2nd Returns	3rd Returns	Other Returns	Min Int	Max Int	Mean Int	Flightlines
10191581	0.443	1.502	2,771,479	1019158.000	1021657.990	1581859.000	1584358.990	672.520	713.930	81784759.697	81786638.046	2,771,472	07	00	00	00	247	110	5801,5791,5781
10191584	0.454	1.484	2,839,823	1019158.000	1021657.990	1584359.000	1586858.990	538.130	705.180	81786371.988	81788253.726	2,839,205	595	23	00	00	246	110	5781,5791,5771
10191586	0.444	1.501	2,781,042	1019158.000	1021657.990	1586859.000	1589358.990	580.190	821.250	81786627.017	81788536.796	2,774,245	6,349	445	03	00	255	110	5771,5781,5761
10191589	0.446	1.497	2,790,567	1019158.000	1021657.990	1589359.000	1591858.990	545.830	693.070	81788240.556	81790400.438	2,790,564	03	00	00	00	255	111	5771,5761,5751,5741
10191591	0.475	1.450	2,970,783	1019158.000	1021657.990	1591859.000	1594358.990	506.230	759.680	81788525.688	81792013.937	2,970,605	177	01	00	00	255	113	5761,5741,5751,5731
10191594	0.489	1.430	3,056,200	1019158.000	1021657.990	1594359.000	1596858.990	483.570	793.950	81790126.544	81792281.529	3,056,186	14	00	00	00	255	119	5751,5731,5741,5721
10191596	0.466	1.464	2,918,099	1019158.000	1021657.990	1596859.000	1599358.990	488.770	2000.660	81792000.265	81965788.661	2,914,204	3,672	220	03	00	255	119	5721,5731,5711
10191599	0.425	1.535	2,654,221	1019158.000	1021657.990	1599359.000	1601858.990	518.570	727.690	81792270.081	81965788.615	2,654,219	02	00	00	00	240	113	5721,5711,5701
10191601	0.446	1.497	2,794,274	1019158.000	1021657.990	1601859.000	1604358.990	606.690	1763.730	81963793.529	81965788.458	2,787,230	6,273	759	12	00	254	115	5701,5711,5691
10191604	0.449	1.493	2,803,484	1019158.000	1021657.990	1604359.000	1606858.990	487.060	630.640	81963481.290	81965468.704	2,803,479	05	00	00	00	221	116	5701,5691,5681
10191606	0.445	1.500	2,787,564	1019158.000	1021657.990	1606859.000	1609358.990	485.580	774.070	81961830.720	81963803.645	2,778,990	7,744	823	07	00	255	114	5691,5681,5671
10191609	0.446	1.497	2,787,334	1019158.000	1021657.990	1609359.000	1611858.990	475.090	1549.230	81961505.562	81963491.283	2,787,327	07	00	00	00	253	116	5671,5681,5661
10191611	0.443	1.502	2,772,331	1019158.000	1021657.990	1611859.000	1614358.990	512.950	647.120	81959870.120	81961840.855	2,771,223	1,064	44	00	00	255	119	5661,5671,5651
10191614	0.441	1.506	2,833,696	1019158.000	1021657.990	1614359.000	1616858.990	595.170	701.130	81959552.178	81961515.551	2,754,575	70,672	8,225	224	00	255	119	5661,5651,5641
10191616	0.459	1.476	2,947,569	1019158.000	1021657.990	1616859.000	1619358.990	158.910	770.280	81957907.414	81959880.056	2,870,335	65,586	11,171	477	00	255	112	5651,5631,5641
10191619	0.504	1.409	3,183,376	1019158.000	1021657.990	1619359.000	1621858.990	535.810	694.940	81955930.090	81959562.171	3,148,828	28,593	5,609	346	00	255	116	5621,5641,5631,5611
10191621	0.447	1.495	2,795,091	1019158.000	1021657.990	1621859.000	1624358.990	597.260	2050.940	81955608.691	81957599.428	2,795,091	00	00	00	11	236	121	5621,5611,5601

0.0 Report on LAS Statistics (By Tile) - continued

TNAME	Point Density	Average GSD	Total Points	X Min	X Max	Y Min	Y Max	Z Min	Z MAX	GPS Min	GPS Max	1st Returns	2nd Returns	3rd Returns	Other Returns	Min Int	Max Int	Mean Int	Flightlines
10191624	0.448	1.493	2,815,718	1019158.000	1021657.990	1624359.000	1626858.990	494.300	740.800	81953958.315	81955940.238	2,802,061	11,978	1,667	12	00	255	118	5601,5611,5591
10191626	0.452	1.487	2,828,996	1019158.000	1021657.990	1626859.000	1629358.990	590.510	657.320	81953662.256	81955619.019	2,825,981	2,675	337	03	00	255	114	5601,5591,5581
10191629	0.450	1.491	2,813,055	1019158.000	1021657.990	1629359.000	1631858.990	586.480	690.510	81951989.653	81953968.519	2,809,926	3,046	83	00	00	255	108	5581,5591,5571
10191631	0.456	1.481	2,946,497	1019158.000	1021657.990	1631859.000	1634358.990	499.460	687.400	81951695.987	81953672.657	2,848,850	85,285	12,019	343	00	255	111	5571,5581,5561
10191634	0.456	1.481	2,867,033	1019158.000	1021657.990	1634359.000	1636858.990	579.610	1522.060	81908684.952	81951999.899	2,850,434	14,040	2,512	47	00	255	107	5571,5561,5551
10191636	0.452	1.487	2,866,947	1019158.000	1021657.990	1636859.000	1639358.990	433.740	1829.850	81908357.591	81951706.552	2,826,681	35,914	4,231	121	00	255	124	5551,5561,5541
10191639	0.443	1.502	2,790,259	1019158.000	1021657.990	1639359.000	1641858.990	572.990	708.620	81906718.271	81908696.787	2,771,614	17,198	1,422	25	00	255	113	5541,5551,5531
10191641	0.443	1.503	2,898,583	1019158.000	1021657.990	1641859.000	1644358.990	575.200	1631.680	81904745.858	81908369.110	2,766,726	116,586	14,733	538	00	255	112	5541,5531,5521,5511
10191644	0.466	1.465	3,207,223	1019158.000	1021657.990	1644359.000	1646858.990	571.100	1073.860	81904413.804	81906729.383	2,910,267	257,611	37,930	1,415	00	255	123	5511,5521,5531,5501
10191646	0.496	1.421	3,362,593	1019158.000	1021657.990	1646859.000	1649358.990	556.830	691.670	81902754.110	81906411.521	3,097,014	227,931	36,195	1,453	00	255	144	5501,5521,5511,5491
10191649	0.445	1.499	3,528,174	1019158.000	1021657.990	1649359.000	1651858.990	561.970	687.050	81902410.437	81904424.688	2,780,366	652,876	92,288	2,644	00	255	115	5501,5491,5481
10191651	0.371	1.641	3,195,215	1019158.000	1021657.990	1651859.000	1654358.990	583.840	715.200	81900752.204	81902765.492	2,320,413	749,449	120,201	5,152	00	255	77	5491,5481,5471
10191654	0.354	1.681	3,106,620	1019158.000	1021657.990	1654359.000	1656858.990	585.590	707.830	81900400.757	81902421.228	2,211,969	773,270	116,816	4,565	00	255	60	5481,5471,5461
10211574	0.463	1.469	2,905,839	1021658.000	1024157.990	1574359.000	1576858.990	675.390	741.080	81782574.425	81784488.784	2,895,971	9,062	805	01	00	255	118	5821,5831,5811
10211576	0.447	1.495	2,797,131	1021658.000	1024157.990	1576859.000	1579358.990	673.910	741.540	81782873.261	81784779.685	2,795,169	1,804	157	01	00	246	116	5811,5821,5801
10211579	0.453	1.485	2,833,841	1021658.000	1024157.990	1579359.000	1581858.990	669.910	739.050	81784475.137	81786374.689	2,833,086	713	42	00	00	234	115	5801,5811,5791
10211581	0.444	1.501	2,784,678	1021658.000	1024157.990	1581859.000	1584358.990	582.770	754.320	81784768.321	81786646.697	2,775,294	8,190	1,168	26	00	255	113	5791,5801,5781

0.0 Report on LAS Statistics (By Tile) - continued

TNAME	Point Density	Average GSD	Total Points	X Min	X Max	Y Min	Y Max	Z Min	Z MAX	GPS Min	GPS Max	1st Returns	2nd Returns	3rd Returns	Other Returns	Min Int	Max Int	Mean Int	Flightlines
10211584	0.450	1.490	2,814,284	1021658.000	1024157.990	1584359.000	1586858.990	666.880	775.640	81786361.464	81788243.278	2,813,678	586	20	00	00	255	113	5791,5781,5771
10211586	0.443	1.503	2,781,742	1021658.000	1024157.990	1586859.000	1589358.990	508.890	843.240	81786635.690	81788545.416	2,767,563	12,930	1,238	11	00	255	124	5771,5781,5761
10211589	0.451	1.490	2,816,681	1021658.000	1024157.990	1589359.000	1591858.990	547.560	790.310	81788230.193	81790129.344	2,816,679	02	00	00	00	230	111	5761,5771,5751
10211591	0.450	1.491	2,813,062	1021658.000	1024157.990	1591859.000	1594358.990	512.450	1308.370	81788534.001	81792003.601	2,812,992	70	00	00	00	255	108	5761,5741,5751,5731
10211594	0.497	1.419	3,116,640	1021658.000	1024157.990	1594359.000	1596858.990	499.130	803.770	81790116.314	81792290.517	3,105,086	10,288	1,229	37	00	255	111	5731,5741,5751,5721
10211596	0.467	1.464	2,921,814	1021658.000	1024157.990	1596859.000	1599358.990	513.260	815.400	81791990.089	81965798.142	2,916,665	4,389	734	26	00	255	114	5731,5721,5711
10211599	0.423	1.537	2,654,980	1021658.000	1024157.990	1599359.000	1601858.990	504.230	2016.080	81792279.028	81965798.095	2,645,132	8,911	918	19	00	255	118	5711,5721,5701
10211601	0.446	1.498	2,794,534	1021658.000	1024157.990	1601859.000	1604358.990	474.340	729.860	81963803.089	81965797.906	2,785,723	7,990	814	07	00	255	119	5701,5711,5691
10211604	0.446	1.497	2,808,475	1021658.000	1024157.990	1604359.000	1606858.990	515.430	742.360	81963471.858	81965459.077	2,787,319	18,736	2,390	30	00	235	118	5691,5701,5681
10211606	0.445	1.499	2,789,774	1021658.000	1024157.990	1606859.000	1609358.990	58.040	2289.570	81961840.209	81963813.174	2,782,885	6,155	711	23	00	255	120	5691,5681,5671
10211609	0.449	1.493	2,809,990	1021658.000	1024157.990	1609359.000	1611858.990	464.340	697.420	81961496.156	81963481.795	2,803,443	5,467	1,037	43	00	255	118	5671,5681,5661
10211611	0.447	1.496	2,826,622	1021658.000	1024157.990	1611859.000	1614358.990	469.020	772.880	81959879.404	81961850.439	2,794,055	27,512	4,854	201	00	255	116	5671,5661,5651
10211614	0.446	1.497	2,833,934	1021658.000	1024157.990	1614359.000	1616858.990	479.200	678.440	81959542.779	81961506.094	2,787,886	39,258	6,635	155	00	255	109	5651,5661,5641
10211616	0.451	1.489	2,835,388	1021658.000	1024157.990	1616859.000	1619358.990	575.980	733.020	81957916.975	81959889.458	2,818,117	14,789	2,397	85	00	255	115	5651,5631,5641
10211619	0.487	1.433	3,044,305	1021658.000	1024157.990	1619359.000	1621858.990	576.660	738.540	81955939.420	81959552.705	3,044,276	28	01	00	00	255	119	5631,5641,5621,5611
10211621	0.447	1.496	2,792,045	1021658.000	1024157.990	1621859.000	1624358.990	598.950	607.700	81955598.965	81957589.752	2,792,045	00	00	00	15	218	115	5611,5621,5601
10211624	0.445	1.500	2,781,017	1021658.000	1024157.990	1624359.000	1626858.990	494.670	658.520	81953967.818	81955949.364	2,778,527	2,080	392	18	00	255	116	5611,5601,5591

0.0 Report on LAS Statistics (By Tile) - continued

TNAME	Point Density	Average GSD	Total Points	X Min	X Max	Y Min	Y Max	Z Min	Z MAX	GPS Min	GPS Max	1st Returns	2nd Returns	3rd Returns	Other Returns	Min Int	Max Int	Mean Int	Flightlines
10211626	0.448	1.493	2,802,292	1021658.000	1024157.990	1626859.000	1629358.990	593.340	617.740	81953652.655	81955609.457	2,802,290	02	00	00	03	230	119	5601,5591,5581
10211629	0.446	1.498	2,794,677	1021658.000	1024157.990	1629359.000	1631858.990	581.330	1648.060	81951999.081	81953977.853	2,785,115	8,678	865	19	00	255	116	5581,5591,5571
10211631	0.452	1.487	2,878,085	1021658.000	1024157.990	1631859.000	1634358.990	579.490	658.000	81951686.138	81953662.934	2,825,988	44,914	7,059	124	00	255	116	5571,5581,5561
10211634	0.451	1.489	2,877,878	1021658.000	1024157.990	1634359.000	1636858.990	576.650	664.650	81908694.361	81952009.353	2,817,451	52,257	8,041	129	00	255	117	5571,5561,5551
10211636	0.449	1.493	2,828,161	1021658.000	1024157.990	1636859.000	1639358.990	576.040	1783.730	81908348.387	81951696.585	2,803,566	21,487	3,046	62	00	255	148	5561,5551,5541
10211639	0.439	1.509	2,879,441	1021658.000	1024157.990	1639359.000	1641858.990	549.170	661.870	81906727.525	81908706.310	2,745,735	118,673	14,689	344	00	255	141	5551,5541,5531
10211641	0.442	1.504	3,165,980	1021658.000	1024157.990	1641859.000	1644358.990	542.040	674.130	81906391.176	81908359.509	2,761,998	345,227	56,912	1,843	00	255	122	5531,5541,5521
10211644	0.464	1.468	3,314,456	1021658.000	1024157.990	1644359.000	1646858.990	500.140	713.170	81904413.610	81906738.709	2,898,737	365,558	48,816	1,345	00	255	127	5531,5511,5521,5501
10211646	0.493	1.425	3,361,028	1021658.000	1024157.990	1646859.000	1649358.990	586.050	736.990	81902763.709	81906402.163	3,079,666	246,207	34,062	1,093	00	255	152	5521,5511,5501,5491
10211649	0.439	1.510	2,958,103	1021658.000	1024157.990	1649359.000	1651858.990	580.540	708.100	81902400.792	81904414.932	2,741,161	195,387	21,083	472	00	255	114	5491,5501,5481
10211651	0.442	1.504	2,881,885	1021658.000	1024157.990	1651859.000	1654358.990	582.200	713.380	81900761.594	81902774.505	2,762,991	100,474	17,536	884	00	255	136	5491,5481,5471
10211654	0.437	1.514	3,266,936	1021658.000	1024157.990	1654359.000	1656858.990	562.550	733.840	81900391.226	81902411.589	2,728,431	471,735	64,413	2,357	00	255	109	5471,5481,5461
10241574	0.462	1.471	2,901,153	1024158.000	1026657.990	1574359.000	1576858.990	679.870	738.530	81782563.841	81784478.472	2,889,808	9,829	1,500	16	00	250	116	5831,5821,5811
10241576	0.447	1.495	2,796,019	1024158.000	1026657.990	1576859.000	1579358.990	667.190	735.990	81782882.904	81784788.412	2,795,482	483	54	00	00	255	116	5821,5811,5801
10241579	0.454	1.484	2,838,905	1024158.000	1026657.990	1579359.000	1581858.990	668.720	697.020	81784464.952	81786364.482	2,838,905	00	00	00	14	230	117	5801,5811,5791
10241581	0.446	1.497	2,791,504	1024158.000	1026657.990	1581859.000	1584358.990	652.090	703.590	81784777.498	81786655.647	2,790,268	1,231	05	00	00	255	119	5801,5791,5781
10241584	0.453	1.486	2,831,292	1024158.000	1026657.990	1584359.000	1586858.990	620.210	716.620	81786350.899	81788233.239	2,831,201	80	11	00	00	255	118	5781,5791,5771

0.0 Report on LAS Statistics (By Tile) - continued

TNAME	Point Density	Average GSD	Total Points	X Min	X Max	Y Min	Y Max	Z Min	Z MAX	GPS Min	GPS Max	1st Returns	2nd Returns	3rd Returns	Other Returns	Min Int	Max Int	Mean Int	Flightlines
10241586	0.441	1.507	2,753,872	1024158.000	1026657.990	1586859.000	1589358.990	551.650	823.560	81786644.309	81788554.087	2,753,676	195	01	00	00	255	116	5771,5781,5761
10241589	0.453	1.486	2,832,821	1024158.000	1026657.990	1589359.000	1591858.990	648.550	710.720	81788220.042	81790119.649	2,830,767	1,837	215	02	00	217	111	5771,5761,5751
10241591	0.449	1.492	2,826,772	1024158.000	1026657.990	1591859.000	1594358.990	603.940	792.630	81788542.792	81791992.245	2,806,348	18,045	2,318	61	00	255	113	5751,5741,5761,5731
10241594	0.514	1.394	3,221,192	1024158.000	1026657.990	1594359.000	1596858.990	492.540	1572.570	81790106.360	81792299.112	3,215,071	5,853	268	00	00	255	115	5751,5731,5741,5721
10241596	0.462	1.472	2,887,535	1024158.000	1026657.990	1596859.000	1599358.990	362.890	2546.180	81791979.671	81965807.471	2,884,480	2,976	79	00	00	255	112	5721,5731,5711
10241599	0.415	1.552	2,602,894	1024158.000	1026657.990	1599359.000	1601858.990	510.330	736.120	81792287.918	81965807.424	2,594,390	8,287	216	01	00	255	122	5711,5721,5701
10241601	0.446	1.498	2,797,683	1024158.000	1026657.990	1601859.000	1604358.990	479.770	1582.560	81963812.447	81965807.172	2,785,825	10,929	917	12	00	255	126	5711,5701,5691
10241604	0.448	1.495	2,799,688	1024158.000	1026657.990	1604359.000	1606858.990	496.830	715.190	81963462.223	81965449.453	2,797,504	1,851	324	09	00	255	123	5691,5701,5681
10241606	0.451	1.489	2,866,432	1024158.000	1026657.990	1606859.000	1609358.990	178.540	777.640	81961849.805	81963822.750	2,818,823	41,920	5,565	124	00	255	114	5681,5691,5671
10241609	0.454	1.485	2,835,928	1024158.000	1026657.990	1609359.000	1611858.990	516.470	684.500	81961486.586	81963472.362	2,835,923	05	00	00	00	255	121	5681,5671,5661
10241611	0.451	1.490	2,820,986	1024158.000	1026657.990	1611859.000	1614358.990	535.850	724.140	81959888.779	81961860.068	2,816,269	4,209	502	06	00	255	120	5671,5661,5651
10241614	0.454	1.484	2,839,580	1024158.000	1026657.990	1614359.000	1616858.990	514.190	768.350	81959533.231	81961496.542	2,839,083	487	10	00	00	255	121	5661,5651,5641
10241616	0.457	1.479	2,856,460	1024158.000	1026657.990	1616859.000	1619358.990	510.290	764.540	81957926.245	81959898.944	2,856,453	07	00	00	00	236	119	5641,5651,5631
10241619	0.498	1.417	3,114,195	1024158.000	1026657.990	1619359.000	1621858.990	533.730	662.830	8195948.629	81959543.353	3,112,094	1,947	151	03	00	255	123	5621,5631,5641,5611
10241621	0.457	1.480	2,857,881	1024158.000	1026657.990	1621859.000	1624358.990	599.410	694.570	81955589.270	81957580.259	2,853,955	3,445	472	09	00	255	121	5621,5611,5601
10241624	0.451	1.489	2,825,581	1024158.000	1026657.990	1624359.000	1626858.990	509.750	666.490	81953976.962	81955958.873	2,820,516	4,512	546	07	00	255	120	5601,5611,5591
10241626	0.449	1.493	2,806,405	1024158.000	1026657.990	1626859.000	1629358.990	435.290	738.000	81953642.686	81955599.794	2,803,760	2,320	309	16	00	255	122	5601,5591,5581

0.0 Report on LAS Statistics (By Tile) - continued

TNAME	Point Density	Average GSD	Total Points	X Min	X Max	Y Min	Y Max	Z Min	Z MAX	GPS Min	GPS Max	1st Returns	2nd Returns	3rd Returns	Other Returns	Min Int	Max Int	Mean Int	Flightlines
10241629	0.446	1.497	2,802,198	1024158.000	1026657.990	1629359.000	1631858.990	582.550	644.410	81952008.552	81953987.075	2,790,177	10,973	1,046	02	00	255	121	5581,5591,5571
10241631	0.457	1.479	2,905,122	1024158.000	1026657.990	1631859.000	1634358.990	572.150	670.810	81951676.195	81953653.252	2,857,022	42,291	5,726	83	00	255	110	5571,5581,5561
10241634	0.456	1.481	2,874,927	1024158.000	1026657.990	1634359.000	1636858.990	580.450	719.960	81908703.821	81952018.856	2,849,436	21,662	3,678	151	00	255	108	5561,5571,5551
10241636	0.456	1.481	2,878,183	1024158.000	1026657.990	1636859.000	1639358.990	578.980	661.230	81908338.695	81951686.743	2,849,649	25,052	3,408	74	00	255	141	5561,5551,5541
10241639	0.444	1.501	2,943,314	1024158.000	1026657.990	1639359.000	1641858.990	580.540	688.720	81906736.553	81908715.816	2,774,284	147,383	20,984	663	00	255	142	5551,5541,5531
10241641	0.440	1.508	3,241,719	1024158.000	1026657.990	1641859.000	1644358.990	528.070	699.950	81906381.720	81908349.757	2,749,765	413,342	75,268	3,344	00	255	109	5531,5541,5521
10241644	0.447	1.496	3,514,185	1024158.000	1026657.990	1644359.000	1646858.990	495.210	697.110	81904765.569	81906747.919	2,793,766	624,416	92,971	3,032	00	255	102	5521,5511,5531
10241646	0.504	1.409	3,392,324	1024158.000	1026657.990	1646859.000	1649358.990	583.850	755.640	81902772.610	81906392.687	3,147,442	214,058	29,988	836	00	255	131	5521,5501,5511,5491
10241649	0.450	1.491	2,937,901	1024158.000	1026657.990	1649359.000	1651858.990	578.200	1091.770	81902391.259	81904405.626	2,811,055	108,944	17,279	623	00	255	132	5491,5501,5481
10241651	0.447	1.496	2,801,156	1024158.000	1026657.990	1651859.000	1654358.990	583.530	655.510	81900770.949	81902783.829	2,792,651	7,677	819	09	00	255	144	5481,5491,5471
10241654	0.451	1.489	3,006,303	1024158.000	1026657.990	1654359.000	1656858.990	582.380	671.320	81900381.622	81902402.090	2,819,126	166,079	20,591	507	00	255	142	5471,5481,5461
10261574	0.462	1.471	2,912,966	1026658.000	1029157.990	1574359.000	1576858.990	583.840	743.490	81782553.636	81784468.115	2,886,855	21,959	4,092	60	00	237	120	5831,5821,5811
10261576	0.450	1.491	2,811,776	1026658.000	1029157.990	1576859.000	1579358.990	540.340	829.450	81782892.336	81784797.159	2,811,235	480	61	00	00	255	118	5811,5821,5801
10261579	0.456	1.480	2,851,575	1026658.000	1029157.990	1579359.000	1581858.990	659.210	710.330	81784454.628	81786354.062	2,851,513	62	00	00	00	254	113	5811,5801,5791
10261581	0.448	1.494	2,839,937	1026658.000	1029157.990	1581859.000	1584358.990	656.810	794.410	81784786.039	81786664.345	2,799,791	34,938	5,080	128	00	255	116	5791,5801,5781
10261584	0.454	1.484	2,837,915	1026658.000	1029157.990	1584359.000	1586858.990	647.630	743.360	81786340.355	81788222.957	2,837,849	66	00	00	00	255	122	5791,5781,5771
10261586	0.440	1.508	2,783,469	1026658.000	1029157.990	1586859.000	1589358.990	509.300	800.260	81786653.021	81788562.657	2,747,280	33,203	2,960	26	00	255	120	5781,5771,5761

0.0 Report on LAS Statistics (By Tile) - continued

TNAME	Point Density	Average GSD	Total Points	X Min	X Max	Y Min	Y Max	Z Min	Z MAX	GPS Min	GPS Max	1st Returns	2nd Returns	3rd Returns	Other Returns	Min Int	Max Int	Mean Int	Flightlines
10261589	0.460	1.474	2,881,225	1026658.000	1029157.990	1589359.000	1591858.990	543.880	795.450	81788209.694	81790109.550	2,875,030	5,515	662	18	00	255	117	5771,5761,5751
10261591	0.449	1.492	2,831,275	1026658.000	1029157.990	1591859.000	1594358.990	501.850	812.840	81788551.611	81790431.391	2,808,983	20,293	1,970	29	00	255	121	5761,5751,5741
10261594	0.507	1.404	3,445,291	1026658.000	1029157.990	1594359.000	1596858.990	248.350	3010.940	81790095.992	81792307.945	3,170,757	240,183	33,483	868	00	255	114	5731,5751,5741,5721
10261596	0.468	1.462	2,931,054	1026658.000	1029157.990	1596859.000	1599358.990	481.280	807.060	81791969.007	81965816.717	2,924,669	6,066	313	06	00	255	119	5731,5721,5711
10261599	0.423	1.537	2,648,572	1026658.000	1029157.990	1599359.000	1601858.990	542.630	1712.080	81792296.710	81965816.670	2,646,701	1,557	310	04	00	245	116	5711,5721,5701
10261601	0.450	1.491	2,852,805	1026658.000	1029157.990	1601859.000	1604358.990	485.390	755.700	81963822.023	81965816.536	2,812,273	34,690	5,633	209	00	255	123	5711,5701,5691
10261604	0.453	1.486	2,828,624	1026658.000	1029157.990	1604359.000	1606858.990	618.670	754.860	81963452.415	81965439.739	2,828,623	01	00	00	00	243	121	5701,5691,5681
10261606	0.453	1.486	2,832,586	1026658.000	1029157.990	1606859.000	1609358.990	499.180	783.680	81961859.261	81963832.173	2,829,852	2,612	122	00	00	255	116	5681,5691,5671
10261609	0.450	1.491	2,829,411	1026658.000	1029157.990	1609359.000	1611858.990	480.380	766.720	81961477.050	81963462.820	2,812,732	14,545	2,089	45	00	255	125	5671,5681,5661
10261611	0.443	1.503	2,788,840	1026658.000	1029157.990	1611859.000	1614358.990	466.150	1367.710	81959898.344	81961869.563	2,767,524	19,027	2,248	41	00	255	117	5661,5671,5651
10261614	0.449	1.492	2,815,544	1026658.000	1029157.990	1614359.000	1616858.990	493.580	766.170	81959523.598	81961487.036	2,807,712	6,912	909	11	00	255	127	5661,5651,5641
10261616	0.448	1.494	2,802,840	1026658.000	1029157.990	1616859.000	1619358.990	475.060	784.110	81957935.711	81959908.144	2,798,959	3,581	299	01	00	255	126	5651,5641,5631
10261619	0.498	1.418	3,114,647	1026658.000	1029157.990	1619359.000	1621858.990	598.370	698.720	81955958.298	81959533.683	3,110,347	3,569	696	35	00	255	127	5641,5631,5621,5611
10261621	0.465	1.467	2,904,012	1026658.000	1029157.990	1621859.000	1624358.990	595.550	622.080	81955579.576	81957570.608	2,903,966	46	00	00	00	255	117	5611,5621,5601
10261624	0.455	1.483	2,851,354	1026658.000	1029157.990	1624359.000	1626858.990	446.800	686.800	81953986.216	81955968.541	2,842,837	7,358	1,140	19	00	255	120	5601,5611,5591
10261626	0.449	1.493	2,807,543	1026658.000	1029157.990	1626859.000	1629358.990	484.960	753.900	81953633.178	81955590.046	2,804,969	2,351	221	02	00	255	129	5591,5601,5581
10261629	0.439	1.509	2,745,150	1026658.000	1029157.990	1629359.000	1631858.990	584.800	606.010	81952017.909	81953996.367	2,745,147	03	00	00	00	255	132	5591,5581,5571

0.0 Report on LAS Statistics (By Tile) - continued

TNAME	Point Density	Average GSD	Total Points	X Min	X Max	Y Min	Y Max	Z Min	Z MAX	GPS Min	GPS Max	1st Returns	2nd Returns	3rd Returns	Other Returns	Min Int	Max Int	Mean Int	Flightlines
10261631	0.448	1.494	2,861,495	1026658.000	1029157.990	1631859.000	1634358.990	586.260	658.620	81951666.367	81953643.409	2,800,716	53,676	7,008	95	00	221	109	5571,5581,5561
10261634	0.449	1.493	2,870,668	1026658.000	1029157.990	1634359.000	1636858.990	581.910	679.280	81908713.603	81952028.107	2,805,023	58,360	7,188	97	00	255	115	5571,5561,5551
10261636	0.457	1.479	2,857,137	1026658.000	1029157.990	1636859.000	1639358.990	581.220	823.740	81908328.954	81951676.923	2,857,122	15	00	00	00	252	134	5551,5561,5541
10261639	0.444	1.500	2,971,207	1026658.000	1029157.990	1639359.000	1641858.990	581.270	683.270	81906745.665	81908725.645	2,778,007	164,855	27,342	1,003	00	255	130	5541,5551,5531
10261641	0.441	1.505	3,357,216	1026658.000	1029157.990	1641859.000	1644358.990	556.130	694.430	81906372.116	81908340.114	2,759,197	524,504	71,490	2,025	00	255	101	5531,5541,5521
10261644	0.449	1.493	3,300,359	1026658.000	1029157.990	1644359.000	1646858.990	567.980	680.630	81904775.148	81906756.966	2,805,203	430,647	62,602	1,907	00	255	104	5531,5511,5521
10261646	0.502	1.412	3,851,506	1026658.000	1029157.990	1646859.000	1649358.990	580.310	713.280	81902782.000	81906383.211	3,135,086	620,770	92,103	3,547	00	255	102	5521,5501,5511,5491
10261649	0.456	1.480	3,416,041	1026658.000	1029157.990	1649359.000	1651858.990	575.280	736.990	81902381.709	81904396.140	2,853,021	481,148	79,154	2,718	00	255	125	5501,5491,5481
10261651	0.453	1.485	3,388,878	1026658.000	1029157.990	1651859.000	1654358.990	584.170	715.580	81900780.429	81902793.545	2,833,211	489,184	64,831	1,652	00	255	123	5491,5481,5471
10261654	0.449	1.492	3,134,775	1026658.000	1029157.990	1654359.000	1656858.990	582.400	688.820	81900372.181	81902392.751	2,807,363	288,451	37,953	1,008	00	255	117	5481,5471,5461
10291574	0.460	1.475	2,884,654	1029158.000	1031657.990	1574359.000	1576858.990	690.460	759.350	81782543.259	81784458.107	2,874,294	9,355	994	11	00	255	125	5821,5831,5811
10291576	0.450	1.491	2,811,665	1029158.000	1031657.990	1576859.000	1579358.990	641.930	789.350	81782901.816	81784805.832	2,810,052	1,557	56	00	00	251	118	5811,5821,5801
10291579	0.458	1.478	2,862,746	1029158.000	1031657.990	1579359.000	1581858.990	637.150	720.470	81784444.668	81786343.473	2,861,054	1,591	101	00	00	255	121	5801,5811,5791
10291581	0.445	1.500	2,780,960	1029158.000	1031657.990	1581859.000	1584358.990	582.790	835.900	81784794.567	81786673.026	2,778,144	2,550	264	02	00	255	127	5801,5791,5781
10291584	0.450	1.491	2,813,120	1029158.000	1031657.990	1584359.000	1586858.990	660.000	676.060	81786329.850	81788212.639	2,813,120	00	00	00	29	221	111	5791,5781,5771
10291586	0.445	1.500	2,784,992	1029158.000	1031657.990	1586859.000	1589358.990	586.230	803.630	81786661.595	81788571.336	2,778,776	5,568	640	08	00	255	111	5771,5781,5761
10291589	0.458	1.477	2,866,476	1029158.000	1031657.990	1589359.000	1591858.990	519.240	720.740	81788199.312	81790099.034	2,863,654	2,444	372	06	00	255	111	5771,5761,5751

0.0 Report on LAS Statistics (By Tile) - continued

TNAME	Point Density	Average GSD	Total Points	X Min	X Max	Y Min	Y Max	Z Min	Z MAX	GPS Min	GPS Max	1st Returns	2nd Returns	3rd Returns	Other Returns	Min Int	Max Int	Mean Int	Flightlines
10291591	0.448	1.494	2,837,478	1029158.000	1031657.990	1591859.000	1594358.990	505.990	784.160	81788560.304	81790440.430	2,801,020	32,036	4,323	99	00	255	115	5751,5761,5741
10291594	0.504	1.408	3,159,587	1029158.000	1031657.990	1594359.000	1596858.990	527.330	794.960	81790085.649	81792316.683	3,150,725	7,923	932	07	00	255	125	5751,5731,5741,5721
10291596	0.458	1.478	2,868,979	1029158.000	1031657.990	1596859.000	1599358.990	497.200	796.050	81791958.825	81965826.173	2,860,905	6,876	1,157	41	00	255	121	5731,5721,5711
10291599	0.418	1.546	2,614,633	1029158.000	1031657.990	1599359.000	1601858.990	486.370	996.800	81792305.550	81965826.150	2,613,865	731	37	00	00	255	123	5711,5721,5701
10291601	0.452	1.488	2,831,474	1029158.000	1031657.990	1601859.000	1604358.990	524.330	781.790	81963831.429	81965826.008	2,824,137	6,428	883	26	00	241	125	5711,5701,5691
10291604	0.452	1.488	2,825,528	1029158.000	1031657.990	1604359.000	1606858.990	561.800	755.410	81963443.083	81965429.901	2,823,301	1,847	366	14	00	235	113	5691,5701,5681
10291606	0.447	1.496	2,794,091	1029158.000	1031657.990	1606859.000	1609358.990	519.790	769.520	81961868.657	81963841.556	2,794,054	37	00	00	00	236	117	5681,5691,5671
10291609	0.447	1.496	2,792,485	1029158.000	1031657.990	1609359.000	1611858.990	613.820	750.630	81961467.728	81963453.148	2,792,474	11	00	00	00	231	125	5671,5681,5661
10291611	0.447	1.496	2,793,957	1029158.000	1031657.990	1611859.000	1614358.990	486.760	692.190	81959907.481	81961879.142	2,792,942	952	63	00	00	255	120	5671,5661,5651
10291614	0.449	1.492	2,811,551	1029158.000	1031657.990	1614359.000	1616858.990	527.870	757.880	81959514.020	81961477.533	2,808,479	2,897	173	02	00	255	121	5661,5651,5641
10291616	0.449	1.492	2,922,784	1029158.000	1031657.990	1616859.000	1619358.990	513.180	762.220	81957944.948	81959917.469	2,807,816	96,640	17,539	789	00	255	112	5641,5651,5631
10291619	0.496	1.419	3,188,964	1029158.000	1031657.990	1619359.000	1621858.990	249.850	1261.490	81955967.699	81959523.979	3,102,226	73,446	12,833	459	00	255	111	5631,5641,5621,5611
10291621	0.460	1.474	2,888,354	1029158.000	1031657.990	1621859.000	1624358.990	601.830	737.590	81955569.951	81957955.205	2,877,290	9,272	1,760	32	00	248	119	5611,5621,5631,5601
10291624	0.448	1.495	2,801,985	1029158.000	1031657.990	1624359.000	1626858.990	473.250	690.680	81953995.513	81955977.853	2,797,860	3,734	380	11	00	252	123	5601,5611,5591
10291626	0.453	1.485	2,837,474	1029158.000	1031657.990	1626859.000	1629358.990	590.010	670.380	81953623.447	81955580.200	2,833,660	3,249	521	44	00	255	124	5591,5601,5581
10291629	0.450	1.490	2,820,160	1029158.000	1031657.990	1629359.000	1631858.990	586.930	749.260	81952027.216	81954005.945	2,813,371	6,253	532	04	00	255	127	5581,5591,5571
10291631	0.446	1.498	2,903,936	1029158.000	1031657.990	1631859.000	1634358.990	589.100	690.390	81951656.541	81953633.910	2,786,090	102,608	14,801	437	00	255	103	5571,5581,5561

0.0 Report on LAS Statistics (By Tile) - continued

TNAME	Point Density	Average GSD	Total Points	X Min	X Max	Y Min	Y Max	Z Min	Z MAX	GPS Min	GPS Max	1st Returns	2nd Returns	3rd Returns	Other Returns	Min Int	Max Int	Mean Int	Flightlines
10291634	0.453	1.485	2,838,049	1029158.000	1031657.990	1634359.000	1636858.990	465.970	644.860	81908723.261	81952037.407	2,834,086	3,770	192	01	00	255	118	5571,5561,5551
10291636	0.451	1.489	2,880,816	1029158.000	1031657.990	1636859.000	1639358.990	581.740	689.210	81908319.745	81951667.070	2,817,580	52,812	9,929	495	00	255	111	5561,5551,5541
10291639	0.445	1.499	2,948,052	1029158.000	1031657.990	1639359.000	1641858.990	580.770	683.210	81906754.801	81908735.362	2,781,132	142,894	23,311	715	00	255	129	5541,5551,5531
10291641	0.443	1.503	3,417,042	1029158.000	1031657.990	1641859.000	1644358.990	578.390	2187.820	81906362.668	81908330.712	2,768,203	563,864	82,657	2,318	00	255	104	5541,5531,5521
10291644	0.456	1.482	2,890,326	1029158.000	1031657.990	1644359.000	1646858.990	572.700	680.450	81904784.725	81906766.213	2,847,569	35,306	7,006	445	00	255	130	5521,5531,5511
10291646	0.509	1.402	3,543,811	1029158.000	1031657.990	1646859.000	1649358.990	544.160	709.270	81902791.798	81906373.557	3,179,496	311,798	50,250	2,267	00	255	132	5501,5521,5511,5491
10291649	0.457	1.478	2,923,830	1029158.000	1031657.990	1649359.000	1651858.990	559.450	716.680	81902372.281	81904386.609	2,859,328	57,770	6,536	196	00	255	143	5491,5501,5481
10291651	0.457	1.479	3,443,824	1029158.000	1031657.990	1651859.000	1654358.990	579.410	715.610	81900790.055	81902803.213	2,856,178	508,475	76,761	2,410	00	255	120	5491,5481,5471
10291654	0.453	1.485	3,041,622	1029158.000	1031657.990	1654359.000	1656858.990	573.510	705.660	81900362.794	81902383.394	2,834,208	179,741	26,749	924	00	255	124	5481,5471,5461
10311574	0.459	1.476	2,868,711	1031658.000	1034157.990	1574359.000	1576858.990	458.630	780.570	81782533.024	81784447.540	2,866,985	1,533	191	02	00	245	116	5831,5821,5811
10311576	0.452	1.487	2,831,614	1031658.000	1034157.990	1576859.000	1579358.990	675.260	799.910	81782910.847	81784814.749	2,827,766	3,302	518	28	00	244	119	5811,5821,5801
10311579	0.458	1.478	2,861,692	1031658.000	1034157.990	1579359.000	1581858.990	676.990	750.310	81784434.297	81786332.834	2,861,691	01	00	00	04	227	114	5811,5801,5791
10311581	0.443	1.502	2,794,836	1031658.000	1034157.990	1581859.000	1584358.990	525.970	1060.000	81784803.376	81786681.772	2,770,831	21,562	2,415	28	00	255	122	5791,5801,5781
10311584	0.447	1.496	2,800,860	1031658.000	1034157.990	1584359.000	1586858.990	662.460	790.560	81786319.581	81788202.432	2,792,300	7,709	832	19	00	255	113	5781,5791,5771
10311586	0.443	1.503	2,769,341	1031658.000	1034157.990	1586859.000	1589358.990	645.020	728.510	81786670.374	81788580.420	2,767,892	1,326	120	03	00	252	109	5781,5771,5761
10311589	0.455	1.483	2,843,717	1031658.000	1034157.990	1589359.000	1591858.990	654.590	682.040	81788189.289	81790089.233	2,843,716	01	00	00	06	219	117	5761,5771,5751
10311591	0.443	1.502	2,780,037	1031658.000	1034157.990	1591859.000	1594358.990	525.870	809.020	81788569.364	81790449.274	2,769,697	9,048	1,245	47	00	255	122	5761,5751,5741

0.0 Report on LAS Statistics (By Tile) - continued

TNAME	Point Density	Average GSD	Total Points	X Min	X Max	Y Min	Y Max	Z Min	Z MAX	GPS Min	GPS Max	1st Returns	2nd Returns	3rd Returns	Other Returns	Min Int	Max Int	Mean Int	Flightlines
10311594	0.498	1.417	3,116,047	1031658.000	1034157.990	1594359.000	1596858.990	497.520	792.190	81790075.740	81792325.240	3,114,006	1,776	265	00	00	255	103	5751,5731,5741,5721
10311596	0.461	1.474	2,888,491	1031658.000	1034157.990	1596859.000	1599358.990	497.550	807.640	81791948.338	81965835.565	2,878,531	8,751	1,189	20	00	255	111	5731,5721,5711
10311599	0.421	1.541	2,637,645	1031658.000	1034157.990	1599359.000	1601858.990	563.430	776.070	81792314.015	81965835.518	2,631,937	5,233	472	03	00	255	122	5711,5721,5701
10311601	0.448	1.495	2,797,881	1031658.000	1034157.990	1601859.000	1604358.990	635.110	773.760	81963840.902	81965835.235	2,797,308	573	00	00	00	255	129	5711,5701,5691
10311604	0.451	1.489	2,827,060	1031658.000	1034157.990	1604359.000	1606858.990	505.110	716.300	81963433.728	81965420.057	2,820,188	6,251	616	05	00	255	121	5691,5701,5681
10311606	0.449	1.493	2,820,656	1031658.000	1034157.990	1606859.000	1609358.990	481.150	2151.270	81961878.190	81963851.134	2,805,589	13,474	1,545	48	00	255	117	5681,5691,5671
10311609	0.445	1.498	2,784,648	1031658.000	1034157.990	1609359.000	1611858.990	469.150	773.080	81961458.540	81963443.662	2,783,625	942	81	00	00	255	113	5681,5671,5661
10311611	0.450	1.491	2,827,503	1031658.000	1034157.990	1611859.000	1614358.990	234.540	771.100	81959916.869	81961888.596	2,813,263	12,674	1,523	43	00	255	119	5661,5671,5651
10311614	0.452	1.487	2,832,015	1031658.000	1034157.990	1614359.000	1616858.990	509.000	677.010	81959504.424	81961468.260	2,824,893	6,272	840	10	00	255	114	5661,5651,5641
10311616	0.447	1.495	2,811,654	1031658.000	1034157.990	1616859.000	1619358.990	462.380	756.740	81957954.508	81959926.913	2,794,789	14,748	2,063	54	00	255	117	5641,5651,5631
10311619	0.476	1.450	3,030,856	1031658.000	1034157.990	1619359.000	1621858.990	469.910	778.120	81955976.963	81959514.423	2,972,640	50,103	7,832	281	00	255	122	5631,5641,5621,5611
10311621	0.473	1.454	3,027,918	1031658.000	1034157.990	1621859.000	1624358.990	597.330	733.970	81955559.991	81957964.690	2,957,796	60,694	9,233	195	00	255	117	5611,5631,5621,5601
10311624	0.453	1.485	2,833,820	1031658.000	1034157.990	1624359.000	1626858.990	489.040	651.140	81954005.088	81955987.128	2,832,350	1,209	255	06	00	255	115	5601,5611,5591
10311626	0.456	1.480	2,862,400	1031658.000	1034157.990	1626859.000	1629358.990	458.020	661.880	81953613.695	81955570.482	2,851,691	9,383	1,309	17	00	255	116	5591,5601,5581
10311629	0.448	1.495	2,807,584	1031658.000	1034157.990	1629359.000	1631858.990	589.780	670.460	81952036.600	81954015.226	2,798,014	8,661	902	07	00	255	119	5581,5591,5571
10311631	0.448	1.495	3,013,287	1031658.000	1034157.990	1631859.000	1634358.990	590.770	696.390	81951646.853	81953624.145	2,797,905	175,935	37,196	2,251	00	255	99	5581,5571,5561
10311634	0.451	1.489	2,826,928	1031658.000	1034157.990	1634359.000	1636858.990	587.220	642.930	81908733.150	81952046.889	2,820,689	5,853	384	02	00	254	103	5571,5561,5551

0.0 Report on LAS Statistics (By Tile) - continued

TNAME	Point Density	Average GSD	Total Points	X Min	X Max	Y Min	Y Max	Z Min	Z MAX	GPS Min	GPS Max	1st Returns	2nd Returns	3rd Returns	Other Returns	Min Int	Max Int	Mean Int	Flightlines
10311636	0.453	1.485	2,845,722	1031658.000	1034157.990	1636859.000	1639358.990	582.990	647.980	81908310.054	81951657.232	2,833,209	11,131	1,367	15	00	255	103	5561,5551,5541
10311639	0.449	1.492	2,851,708	1031658.000	1034157.990	1639359.000	1641858.990	578.270	681.650	81906764.248	81908744.938	2,809,100	35,869	6,393	346	00	239	116	5551,5541,5531
10311641	0.449	1.492	2,973,410	1031658.000	1034157.990	1641859.000	1644358.990	557.100	666.100	81906353.038	81908321.310	2,808,188	140,796	23,556	870	00	255	125	5541,5531,5521
10311644	0.450	1.491	2,904,523	1031658.000	1034157.990	1644359.000	1646858.990	525.790	685.660	81904794.305	81906775.761	2,810,348	81,969	11,847	359	00	255	124	5521,5531,5511
10311646	0.506	1.406	3,499,733	1031658.000	1034157.990	1646859.000	1649358.990	555.550	660.930	81902801.427	81906364.266	3,163,698	292,607	41,743	1,685	00	255	109	5501,5511,5521,5491
10311649	0.461	1.472	2,943,890	1031658.000	1034157.990	1649359.000	1651858.990	564.960	715.280	81902362.806	81904376.908	2,884,102	54,649	5,062	77	00	255	115	5491,5501,5481
10311651	0.462	1.472	3,497,705	1031658.000	1034157.990	1651859.000	1654358.990	575.370	683.540	81900799.823	81902812.946	2,884,639	535,881	74,757	2,428	00	255	105	5491,5481,5471
10311654	0.461	1.473	3,307,947	1031658.000	1034157.990	1654359.000	1656858.990	548.670	701.330	81900353.681	81902373.870	2,879,445	393,704	34,050	748	00	255	114	5471,5481,5461
10341574	0.467	1.463	3,011,811	1034158.000	1036657.990	1574359.000	1576858.990	676.170	780.270	81782522.417	81784437.120	2,919,492	82,154	10,008	157	00	255	120	5821,5831,5811
10341576	0.454	1.485	2,852,541	1034158.000	1036657.990	1576859.000	1579358.990	669.890	873.050	81782919.976	81784823.495	2,835,488	15,140	1,879	34	00	255	117	5811,5821,5801
10341579	0.456	1.480	2,854,647	1034158.000	1036657.990	1579359.000	1581858.990	643.720	746.780	81784423.651	81786322.501	2,852,362	2,088	192	05	00	247	112	5801,5811,5791
10341581	0.442	1.504	2,762,730	1034158.000	1036657.990	1581859.000	1584358.990	540.320	1787.040	81784812.048	81786690.502	2,762,544	186	00	00	00	254	113	5801,5791,5781
10341584	0.441	1.505	2,758,805	1034158.000	1036657.990	1584359.000	1586858.990	662.600	708.720	81786309.163	81788192.159	2,758,756	49	00	00	00	245	111	5791,5781,5771
10341586	0.437	1.512	2,744,157	1034158.000	1036657.990	1586859.000	1589358.990	557.000	777.470	81786679.047	81788589.117	2,734,241	8,803	1,095	18	00	245	114	5771,5781,5761
10341589	0.461	1.473	2,879,096	1034158.000	1036657.990	1589359.000	1591858.990	657.170	703.850	81788179.125	81790079.099	2,879,053	43	00	00	00	222	112	5771,5761,5751
10341591	0.449	1.492	2,833,436	1034158.000	1036657.990	1591859.000	1594358.990	504.870	826.600	81788577.981	81790457.991	2,807,441	22,844	3,085	66	00	255	118	5751,5761,5741
10341594	0.508	1.403	3,183,488	1034158.000	1036657.990	1594359.000	1596858.990	644.840	750.710	81790065.650	81792334.167	3,175,592	7,121	739	36	00	229	118	5751,5741,5731,5721

0.0 Report on LAS Statistics (By Tile) - continued

TNAME	Point Density	Average GSD	Total Points	X Min	X Max	Y Min	Y Max	Z Min	Z MAX	GPS Min	GPS Max	1st Returns	2nd Returns	3rd Returns	Other Returns	Min Int	Max Int	Mean Int	Flightlines
10341596	0.468	1.461	2,932,948	1034158.000	1036657.990	1596859.000	1599358.990	508.290	794.310	81791938.241	81965844.938	2,927,973	4,600	369	06	00	255	110	5731,5721,5711
10341599	0.421	1.540	2,634,128	1034158.000	1036657.990	1599359.000	1601858.990	517.680	703.440	81792322.930	81965844.915	2,634,122	06	00	00	00	229	123	5721,5711,5701
10341601	0.445	1.498	2,784,016	1034158.000	1036657.990	1601859.000	1604358.990	497.790	645.460	81963850.556	81965844.687	2,784,015	01	00	00	00	238	120	5711,5701,5691
10341604	0.448	1.493	2,803,584	1034158.000	1036657.990	1604359.000	1606858.990	502.770	756.380	81963424.044	81965410.334	2,803,054	505	25	00	00	209	126	5691,5701,5681
10341606	0.447	1.496	2,811,564	1034158.000	1036657.990	1606859.000	1609358.990	484.600	762.160	81961888.018	81963860.790	2,791,498	17,820	2,198	48	00	255	113	5691,5681,5671
10341609	0.440	1.508	2,748,821	1034158.000	1036657.990	1609359.000	1611858.990	508.200	658.120	81961449.224	81963434.160	2,748,724	97	00	00	00	227	115	5671,5681,5661
10341611	0.454	1.484	2,836,472	1034158.000	1036657.990	1611859.000	1614358.990	484.130	700.670	81959926.214	81961898.070	2,836,130	300	40	02	00	227	122	5661,5671,5651
10341614	0.455	1.482	2,860,310	1034158.000	1036657.990	1614359.000	1616858.990	477.870	1538.870	81959494.875	81961458.795	2,844,759	14,115	1,387	49	00	255	112	5661,5651,5641
10341616	0.442	1.504	2,910,060	1034158.000	1036657.990	1616859.000	1619358.990	457.680	874.130	81957963.963	81959936.468	2,764,702	128,687	16,262	409	00	255	123	5641,5651,5631
10341619	0.454	1.484	2,843,350	1034158.000	1036657.990	1619359.000	1621858.990	471.580	746.740	81955986.213	81959504.840	2,836,363	5,985	961	41	00	255	130	5641,5631,5621,5611
10341621	0.486	1.434	3,074,460	1034158.000	1036657.990	1621859.000	1624358.990	478.880	691.540	81955550.239	81957973.852	3,039,383	30,438	4,562	77	00	255	122	5611,5621,5631,5601
10341624	0.451	1.489	2,844,013	1034158.000	1036657.990	1624359.000	1626858.990	487.750	773.460	81954014.408	81955996.435	2,819,305	21,344	3,275	89	00	255	116	5611,5601,5591
10341626	0.448	1.493	2,805,864	1034158.000	1036657.990	1626859.000	1629358.990	593.400	671.940	81953603.900	81955560.612	2,802,693	2,898	257	16	00	255	133	5591,5601,5581
10341629	0.451	1.489	2,858,697	1034158.000	1036657.990	1629359.000	1631858.990	592.740	679.290	81952046.057	81954024.435	2,819,693	34,010	4,839	155	00	255	122	5591,5581,5571
10341631	0.455	1.483	2,875,266	1034158.000	1036657.990	1631859.000	1634358.990	557.180	676.620	81951637.212	81953614.324	2,842,009	29,276	3,885	96	00	255	117	5571,5581,5561
10341634	0.453	1.485	2,843,550	1034158.000	1036657.990	1634359.000	1636858.990	586.010	1819.840	81908742.849	81952056.491	2,833,016	9,564	962	08	00	255	112	5561,5571,5551
10341636	0.458	1.478	2,940,769	1034158.000	1036657.990	1636859.000	1639358.990	385.190	1116.530	81908300.555	81951647.464	2,861,147	68,941	10,265	416	00	255	119	5551,5561,5541

0.0 Report on LAS Statistics (By Tile) - continued

TNAME	Point Density	Average GSD	Total Points	X Min	X Max	Y Min	Y Max	Z Min	Z MAX	GPS Min	GPS Max	1st Returns	2nd Returns	3rd Returns	Other Returns	Min Int	Max Int	Mean Int	Flightlines
10341639	0.448	1.495	2,902,872	1034158.000	1036657.990	1639359.000	1641858.990	570.880	679.460	81906773.688	81908754.710	2,797,185	89,503	15,593	591	00	255	106	5551,5541,5531
10341641	0.445	1.500	3,411,454	1034158.000	1036657.990	1641859.000	1644358.990	559.690	679.080	81906343.168	81908311.811	2,779,545	535,571	92,924	3,414	00	255	101	5541,5531,5521
10341644	0.455	1.482	2,896,669	1034158.000	1036657.990	1644359.000	1646858.990	569.020	655.450	81904803.705	81906785.105	2,844,038	45,910	6,522	199	00	255	118	5521,5531,5511
10341646	0.492	1.425	3,281,252	1034158.000	1036657.990	1646859.000	1649358.990	521.920	671.240	81902811.222	81906354.610	3,077,831	175,996	26,510	915	00	255	129	5511,5521,5501,5491
10341649	0.469	1.460	3,598,903	1034158.000	1036657.990	1649359.000	1651858.990	523.690	745.010	81902353.213	81904815.011	2,933,506	571,839	90,424	3,134	00	255	104	5501,5491,5511,5481
10341651	0.455	1.483	3,359,318	1034158.000	1036657.990	1651859.000	1654358.990	552.040	715.050	81900809.748	81902822.652	2,843,116	438,783	74,417	3,002	00	255	115	5491,5481,5471
10341654	0.451	1.489	3,092,363	1034158.000	1036657.990	1654359.000	1656858.990	532.180	665.460	81900344.321	81902364.248	2,819,029	236,689	35,188	1,457	00	255	133	5481,5471,5461
10361574	0.470	1.459	3,109,647	1036658.000	1039157.990	1574359.000	1576858.990	674.210	777.180	81782511.854	81784427.187	2,937,552	151,092	20,469	534	00	255	118	5821,5831,5811
10361576	0.453	1.486	2,925,313	1036658.000	1039157.990	1576859.000	1579358.990	627.480	810.070	81782929.259	81784832.411	2,828,825	87,151	9,220	117	00	255	112	5811,5821,5801
10361579	0.459	1.476	2,873,384	1036658.000	1039157.990	1579359.000	1581858.990	660.020	932.370	81784413.011	81786312.230	2,870,697	2,414	265	08	00	255	119	5811,5801,5791
10361581	0.442	1.504	2,762,192	1036658.000	1039157.990	1581859.000	1584358.990	621.610	728.780	81784820.746	81786699.151	2,762,092	89	11	00	00	255	112	5791,5801,5781
10361584	0.444	1.501	2,775,644	1036658.000	1039157.990	1584359.000	1586858.990	651.520	908.010	81786298.888	81788182.198	2,775,641	02	01	00	00	255	112	5791,5781,5771
10361586	0.438	1.511	2,738,590	1036658.000	1039157.990	1586859.000	1589358.990	619.160	789.560	81786687.622	81788597.789	2,738,006	516	67	01	00	255	117	5771,5781,5761
10361589	0.452	1.487	2,827,866	1036658.000	1039157.990	1589359.000	1591858.990	462.170	2135.680	81788169.168	81790068.961	2,827,846	18	02	00	00	255	115	5771,5761,5751
10361591	0.453	1.486	2,830,319	1036658.000	1039157.990	1591859.000	1594358.990	534.190	760.260	81788586.808	81790466.946	2,830,316	03	00	00	00	236	118	5761,5751,5741
10361594	0.500	1.415	3,133,375	1036658.000	1039157.990	1594359.000	1596858.990	512.610	718.550	81790055.479	81792342.778	3,123,442	9,044	864	25	00	236	114	5751,5741,5731,5721
10361596	0.459	1.476	2,867,565	1036658.000	1039157.990	1596859.000	1599358.990	596.810	765.240	81791928.182	81965854.292	2,866,920	602	43	00	00	255	116	5731,5721,5711

0.0 Report on LAS Statistics (By Tile) - continued

TNAME	Point Density	Average GSD	Total Points	X Min	X Max	Y Min	Y Max	Z Min	Z MAX	GPS Min	GPS Max	1st Returns	2nd Returns	3rd Returns	Other Returns	Min Int	Max Int	Mean Int	Flightlines
10361599	0.417	1.549	2,606,197	1036658.000	1039157.990	1599359.000	1601858.990	491.540	690.100	81792331.618	81965854.268	2,605,522	630	45	00	00	255	118	5711,5721,5701
10361601	0.447	1.495	2,794,614	1036658.000	1039157.990	1601859.000	1604358.990	514.730	793.950	81963860.180	81965854.090	2,794,611	03	00	00	00	220	116	5701,5711,5691
10361604	0.448	1.494	2,806,808	1036658.000	1039157.990	1604359.000	1606858.990	520.880	748.370	81963414.470	81965400.942	2,801,728	4,420	639	21	00	255	128	5701,5691,5681
10361606	0.447	1.496	2,796,309	1036658.000	1039157.990	1606859.000	1609358.990	484.430	801.850	81961897.480	81963870.425	2,792,088	3,913	307	01	00	255	127	5681,5691,5671
10361609	0.452	1.488	2,823,315	1036658.000	1039157.990	1609359.000	1611858.990	510.940	763.110	81961439.346	81963424.580	2,823,277	37	01	00	00	241	126	5671,5681,5661
10361611	0.439	1.509	2,754,622	1036658.000	1039157.990	1611859.000	1614358.990	347.270	2401.410	81959935.636	81961907.606	2,744,465	9,171	965	21	00	255	118	5671,5661,5651
10361614	0.438	1.512	2,742,153	1036658.000	1039157.990	1614359.000	1616858.990	496.530	771.360	81959485.412	81961449.066	2,735,471	5,905	736	41	00	255	118	5651,5661,5641
10361616	0.443	1.503	2,779,860	1036658.000	1039157.990	1616859.000	1619358.990	460.310	761.980	81959793.185	81959945.654	2,767,775	10,680	1,373	32	00	255	118	5641,5651,5631
10361619	0.454	1.484	2,988,716	1036658.000	1039157.990	1619359.000	1621858.990	599.140	700.260	81957521.319	81959495.297	2,837,279	125,366	24,957	1,114	00	255	110	5641,5631,5621
10361621	0.491	1.427	3,151,490	1036658.000	1039157.990	1621859.000	1624358.990	462.470	706.350	81955540.696	81957983.257	3,069,448	68,758	12,719	565	00	255	114	5631,5611,5621,5601
10361624	0.457	1.479	2,861,101	1036658.000	1039157.990	1624359.000	1626858.990	574.790	694.300	81954023.593	81957522.461	2,856,284	4,322	494	01	00	246	119	5601,5611,5621,5591
10361626	0.454	1.484	2,840,978	1036658.000	1039157.990	1626859.000	1629358.990	599.640	648.450	81953594.429	81955550.984	2,839,158	1,565	255	00	00	255	126	5601,5591,5581
10361629	0.449	1.492	2,832,446	1036658.000	1039157.990	1629359.000	1631858.990	542.990	700.860	81952055.727	81954033.910	2,805,945	22,877	3,507	117	00	255	117	5591,5581,5571
10361631	0.449	1.492	2,836,407	1036658.000	1039157.990	1631859.000	1634358.990	595.750	765.070	81951627.066	81953604.520	2,808,742	24,173	3,428	64	00	255	128	5581,5571,5561
10361634	0.455	1.482	2,860,063	1036658.000	1039157.990	1634359.000	1636858.990	585.910	673.980	81908752.352	81952066.077	2,845,406	12,493	2,077	87	00	255	113	5561,5571,5551
10361636	0.451	1.490	3,014,037	1036658.000	1039157.990	1636859.000	1639358.990	552.260	678.630	81908290.890	81951637.663	2,816,536	163,090	32,705	1,706	00	255	121	5561,5551,5541
10361639	0.437	1.513	2,859,543	1036658.000	1039157.990	1639359.000	1641858.990	550.770	679.870	81906782.896	81908764.123	2,728,463	113,432	17,032	616	00	255	127	5541,5551,5531

0.0 Report on LAS Statistics (By Tile) - continued

TNAME	Point Density	Average GSD	Total Points	X Min	X Max	Y Min	Y Max	Z Min	Z MAX	GPS Min	GPS Max	1st Returns	2nd Returns	3rd Returns	Other Returns	Min Int	Max Int	Mean Int	Flightlines
10361641	0.441	1.506	2,935,707	1036658.000	1039157.990	1641859.000	1644358.990	575.320	1728.310	81906333.887	81908302.061	2,757,506	152,240	25,092	869	00	255	134	5531,5541,5521
10361644	0.440	1.508	2,845,757	1036658.000	1039157.990	1644359.000	1646858.990	578.510	684.590	81904813.286	81906794.455	2,748,515	81,332	15,162	748	00	253	130	5531,5521,5511
10361646	0.478	1.446	3,107,370	1036658.000	1039157.990	1646859.000	1649358.990	569.240	672.100	81902821.038	81906344.916	2,988,150	102,279	16,340	601	00	255	145	5511,5521,5501,5491
10361649	0.484	1.437	3,298,172	1036658.000	1039157.990	1649359.000	1651858.990	563.770	742.940	81902343.592	81904824.331	3,026,678	229,370	40,449	1,675	00	255	130	5501,5511,5491,5481
10361651	0.455	1.482	3,258,347	1036658.000	1039157.990	1651859.000	1654358.990	551.740	665.730	81900819.494	81902832.539	2,844,489	353,266	58,333	2,259	00	255	110	5481,5491,5471
10361654	0.448	1.493	3,462,183	1036658.000	1039157.990	1654359.000	1656858.990	549.370	673.550	81900334.719	81902354.560	2,802,353	566,928	89,524	3,378	00	255	100	5481,5471,5461
10391574	0.457	1.479	2,868,906	1039158.000	1041657.990	1574359.000	1576858.990	682.310	769.770	81782501.831	81784416.758	2,856,278	10,900	1,646	82	00	255	131	5821,5831,5811
10391576	0.453	1.487	2,858,822	1039158.000	1041657.990	1576859.000	1579358.990	654.330	841.230	81782938.507	81784841.151	2,828,290	27,851	2,633	48	00	255	119	5821,5811,5801
10391579	0.461	1.473	2,898,126	1039158.000	1041657.990	1579359.000	1581858.990	540.120	1115.570	81784402.673	81786301.858	2,882,116	14,507	1,486	17	00	255	120	5811,5801,5791
10391581	0.439	1.509	2,749,940	1039158.000	1041657.990	1581859.000	1584358.990	536.460	854.650	81784829.589	81786707.893	2,745,959	3,656	325	00	00	255	113	5791,5801,5781
10391584	0.448	1.494	2,808,573	1039158.000	1041657.990	1584359.000	1586858.990	592.330	842.690	81786288.310	81788172.075	2,799,644	8,115	795	19	00	255	111	5781,5791,5771
10391586	0.437	1.513	2,741,434	1039158.000	1041657.990	1586859.000	1589358.990	631.480	729.170	81786696.597	81788606.487	2,730,292	10,187	940	15	00	255	113	5771,5781,5761
10391589	0.445	1.499	2,789,671	1039158.000	1041657.990	1589359.000	1591858.990	547.600	692.000	81788159.026	81790058.790	2,781,186	8,049	436	00	00	250	117	5771,5761,5751
10391591	0.443	1.502	2,784,002	1039158.000	1041657.990	1591859.000	1594358.990	620.950	774.440	81788595.504	81790476.084	2,771,449	11,121	1,390	42	00	255	117	5751,5761,5741
10391594	0.495	1.421	3,124,487	1039158.000	1041657.990	1594359.000	1596858.990	309.220	1324.860	81790045.522	81792351.520	3,094,461	28,153	1,848	25	00	255	120	5751,5741,5731,5721
10391596	0.465	1.466	2,932,769	1039158.000	1041657.990	1596859.000	1599358.990	537.900	793.980	81790471.502	81965863.713	2,908,764	22,172	1,780	53	00	255	122	5721,5731,5741,5711
10391599	0.421	1.542	2,633,039	1039158.000	1041657.990	1599359.000	1601858.990	572.420	797.850	81792340.253	81965863.666	2,629,497	3,136	400	06	00	255	125	5711,5721,5701

0.0 Report on LAS Statistics (By Tile) - continued

TNAME	Point Density	Average GSD	Total Points	X Min	X Max	Y Min	Y Max	Z Min	Z MAX	GPS Min	GPS Max	1st Returns	2nd Returns	3rd Returns	Other Returns	Min Int	Max Int	Mean Int	Flightlines
10391601	0.447	1.496	2,794,263	1039158.000	1041657.990	1601859.000	1604358.990	575.340	685.930	81963869.647	81965863.437	2,793,507	731	25	00	00	255	120	5711,5701,5691
10391604	0.448	1.495	2,803,092	1039158.000	1041657.990	1604359.000	1606858.990	470.660	1275.740	81963405.322	81965391.233	2,797,231	5,374	485	02	00	255	123	5691,5701,5681
10391606	0.442	1.505	2,762,483	1039158.000	1041657.990	1606859.000	1609358.990	560.320	752.620	81961906.988	81963880.135	2,760,827	1,514	142	00	00	252	124	5691,5681,5671
10391609	0.447	1.495	2,839,317	1039158.000	1041657.990	1609359.000	1611858.990	477.860	785.680	81961429.884	81963415.050	2,795,769	36,191	7,167	190	00	255	125	5681,5671,5661
10391611	0.448	1.493	2,806,168	1039158.000	1041657.990	1611859.000	1614358.990	519.920	769.470	81959944.724	81961917.185	2,802,046	3,378	729	15	00	240	126	5661,5671,5651
10391614	0.447	1.495	2,796,784	1039158.000	1041657.990	1614359.000	1616858.990	491.490	742.560	81959475.723	81961440.235	2,796,699	84	01	00	00	230	115	5651,5661,5641
10391616	0.450	1.490	2,831,396	1039158.000	1041657.990	1616859.000	1619358.990	224.350	2185.570	81957982.628	81959954.797	2,815,120	14,160	2,043	73	00	255	118	5651,5641,5631
10391619	0.459	1.477	2,941,048	1039158.000	1041657.990	1619359.000	1621858.990	600.750	743.560	81957511.572	81959485.913	2,866,092	69,034	5,809	113	00	255	122	5631,5641,5621
10391621	0.478	1.446	3,093,291	1039158.000	1041657.990	1621859.000	1624358.990	470.970	904.640	81955530.821	81957992.786	2,988,061	90,456	14,229	545	00	255	117	5611,5631,5621,5601
10391624	0.479	1.445	3,095,327	1039158.000	1041657.990	1624359.000	1626858.990	511.800	700.810	81954033.189	81957521.851	2,992,914	87,634	14,183	596	00	255	124	5601,5611,5621,5591
10391626	0.460	1.474	2,885,380	1039158.000	1041657.990	1626859.000	1629358.990	582.690	683.880	81953584.894	81955541.379	2,875,578	8,267	1,478	57	00	255	121	5591,5601,5581
10391629	0.450	1.490	2,841,302	1039158.000	1041657.990	1629359.000	1631858.990	588.140	762.090	81952065.264	81954043.446	2,814,435	23,148	3,572	147	00	255	115	5581,5591,5571
10391631	0.446	1.497	2,904,316	1039158.000	1041657.990	1631859.000	1634358.990	585.600	687.220	81951617.195	81953595.100	2,789,523	102,263	12,326	204	00	255	118	5571,5581,5561
10391634	0.449	1.493	2,931,495	1039158.000	1041657.990	1634359.000	1636858.990	543.810	689.520	81908761.862	81952075.667	2,803,135	115,245	12,800	315	00	255	110	5571,5561,5551
10391636	0.440	1.507	2,769,817	1039158.000	1041657.990	1636859.000	1639358.990	463.590	1845.630	81908281.654	81951627.731	2,750,415	17,248	2,147	07	00	255	146	5561,5551,5541
10391639	0.439	1.510	2,786,900	1039158.000	1041657.990	1639359.000	1641858.990	583.410	672.910	81906792.124	81908773.622	2,741,837	39,134	5,736	193	00	255	137	5541,5551,5531
10391641	0.443	1.502	2,990,876	1039158.000	1041657.990	1641859.000	1644358.990	586.800	685.460	81906324.314	81908292.561	2,770,660	189,336	30,039	841	00	255	130	5531,5541,5521

0.0 Report on LAS Statistics (By Tile) - continued

TNAME	Point Density	Average GSD	Total Points	X Min	X Max	Y Min	Y Max	Z Min	Z MAX	GPS Min	GPS Max	1st Returns	2nd Returns	3rd Returns	Other Returns	Min Int	Max Int	Mean Int	Flightlines
10391644	0.447	1.496	2,928,895	1039158.000	1041657.990	1644359.000	1646858.990	581.430	678.900	81904822.510	81906803.694	2,793,304	118,483	16,685	423	00	255	135	5531,5521,5511
10391646	0.473	1.454	2,993,129	1039158.000	1041657.990	1646859.000	1649358.990	576.260	669.860	81902830.732	81906335.312	2,957,491	30,678	4,788	172	00	255	155	5521,5511,5501,5491
10391649	0.488	1.432	3,265,834	1039158.000	1041657.990	1649359.000	1651858.990	572.140	746.710	81902334.111	81904833.647	3,049,575	184,800	30,161	1,298	00	255	129	5511,5491,5501,5481
10391651	0.462	1.471	2,975,065	1039158.000	1041657.990	1651859.000	1654358.990	573.150	673.590	81900829.041	81904339.680	2,887,997	75,785	10,858	425	00	255	130	5491,5481,5501,5471
10391654	0.451	1.489	2,844,745	1039158.000	1041657.990	1654359.000	1656858.990	573.800	669.130	81900325.252	81902345.034	2,818,370	23,301	2,952	122	00	255	143	5481,5471,5461
10411574	0.461	1.474	2,878,424	1041658.000	1044157.990	1574359.000	1576858.990	687.510	714.860	81782492.058	81784406.892	2,878,423	01	00	00	00	241	123	5821,5831,5811
10411576	0.455	1.483	2,841,146	1041658.000	1044157.990	1576859.000	1579358.990	686.450	1208.480	81782947.581	81784850.113	2,840,926	220	00	00	00	235	121	5811,5821,5801
10411579	0.459	1.476	2,875,501	1041658.000	1044157.990	1579359.000	1581858.990	668.330	1396.000	81784392.639	81786291.257	2,869,191	5,960	348	02	00	255	121	5801,5811,5791
10411581	0.444	1.500	2,787,003	1041658.000	1044157.990	1581859.000	1584358.990	596.210	750.190	81784838.061	81786716.470	2,777,067	8,624	1,230	82	00	255	115	5801,5791,5781
10411584	0.456	1.481	2,850,688	1041658.000	1044157.990	1584359.000	1586858.990	528.460	677.960	81786277.696	81788161.847	2,850,687	01	00	00	00	199	113	5791,5781,5771
10411586	0.444	1.500	2,779,036	1041658.000	1044157.990	1586859.000	1589358.990	601.390	762.130	81786705.165	81788615.379	2,776,778	1,896	348	14	00	247	112	5771,5781,5761
10411589	0.453	1.486	2,856,422	1041658.000	1044157.990	1589359.000	1591858.990	645.670	702.870	81788148.797	81790048.921	2,830,950	23,281	2,173	18	00	255	116	5761,5771,5751
10411591	0.445	1.500	2,782,950	1041658.000	1044157.990	1591859.000	1594358.990	565.180	799.210	81788604.177	81790484.807	2,778,453	4,023	469	05	00	255	122	5751,5761,5741
10411594	0.483	1.439	3,064,256	1041658.000	1044157.990	1594359.000	1596858.990	294.960	880.170	81790035.514	81792360.434	3,016,645	44,697	2,889	25	00	237	113	5741,5751,5731,5721
10411596	0.481	1.442	3,009,009	1041658.000	1044157.990	1596859.000	1599358.990	524.430	794.580	81790474.445	81965873.057	3,006,489	2,362	155	03	00	255	111	5721,5731,5741,5711
10411599	0.425	1.533	2,660,081	1041658.000	1044157.990	1599359.000	1601858.990	626.400	675.130	81791908.956	81965873.033	2,658,985	1,015	81	00	00	255	115	5721,5711,5731,5701
10411601	0.449	1.492	2,816,915	1041658.000	1044157.990	1601859.000	1604358.990	199.140	751.390	81963879.389	81965872.916	2,808,349	8,355	208	03	00	255	135	5711,5701,5691

0.0 Report on LAS Statistics (By Tile) - continued

TNAME	Point Density	Average GSD	Total Points	X Min	X Max	Y Min	Y Max	Z Min	Z MAX	GPS Min	GPS Max	1st Returns	2nd Returns	3rd Returns	Other Returns	Min Int	Max Int	Mean Int	Flightlines
10411604	0.449	1.492	2,814,288	1041658.000	1044157.990	1604359.000	1606858.990	510.320	760.690	81963395.611	81965381.613	2,808,430	5,273	577	08	00	255	129	5691,5701,5681
10411606	0.448	1.494	2,801,982	1041658.000	1044157.990	1606859.000	1609358.990	565.100	655.030	81961916.536	81963889.651	2,801,942	38	02	00	00	255	118	5691,5681,5671
10411609	0.451	1.489	2,825,705	1041658.000	1044157.990	1609359.000	1611858.990	408.130	1884.400	81961420.700	81963405.710	2,818,045	6,665	957	38	00	255	124	5671,5681,5661
10411611	0.443	1.502	2,786,278	1041658.000	1044157.990	1611859.000	1614358.990	463.130	737.330	81959953.984	81961926.952	2,770,735	13,686	1,785	72	00	255	132	5671,5661,5651
10411614	0.436	1.514	2,730,443	1041658.000	1044157.990	1614359.000	1616858.990	511.770	679.210	81959466.252	81961430.630	2,725,583	4,413	434	13	00	255	123	5651,5661,5641
10411616	0.449	1.493	2,859,533	1041658.000	1044157.990	1616859.000	1619358.990	470.130	693.090	81957992.205	81959963.929	2,803,564	49,417	6,449	103	00	255	119	5651,5641,5631
10411619	0.456	1.481	2,886,619	1041658.000	1044157.990	1619359.000	1621858.990	463.320	753.040	81957501.874	81959476.372	2,849,691	32,299	4,480	149	00	255	119	5631,5641,5621
10411621	0.463	1.470	2,894,432	1041658.000	1044157.990	1621859.000	1624358.990	488.980	674.210	81955528.260	81958002.361	2,890,704	3,419	304	05	00	255	120	5611,5631,5621,5601
10411624	0.498	1.417	3,203,052	1041658.000	1044157.990	1624359.000	1626858.990	559.160	897.620	81954042.749	81957512.153	3,111,937	79,206	11,651	258	00	255	126	5601,5611,5621,5591
10411626	0.453	1.487	2,889,918	1041658.000	1044157.990	1626859.000	1629358.990	590.340	759.140	81953575.129	81955531.468	2,828,399	54,463	6,899	157	00	255	124	5601,5591,5581
10411629	0.450	1.491	2,821,355	1041658.000	1044157.990	1629359.000	1631858.990	588.560	667.470	81952074.786	81954052.814	2,810,605	9,656	1,074	20	00	255	108	5591,5581,5571
10411631	0.454	1.484	2,963,667	1041658.000	1044157.990	1631859.000	1634358.990	572.640	699.650	81951607.289	81953585.596	2,838,372	109,294	15,664	337	00	255	108	5571,5581,5561
10411634	0.455	1.483	3,153,476	1041658.000	1044157.990	1634359.000	1636858.990	588.510	689.060	81908771.564	81952085.196	2,842,352	274,684	35,640	800	00	254	99	5561,5571,5551
10411636	0.454	1.484	2,863,231	1041658.000	1044157.990	1636859.000	1639358.990	542.870	651.440	81908272.151	81951617.983	2,836,561	24,394	2,243	33	00	255	127	5561,5551,5541
10411639	0.446	1.498	2,849,199	1041658.000	1044157.990	1639359.000	1641858.990	459.190	718.600	81906801.434	81908783.518	2,786,523	55,122	7,410	144	00	255	122	5541,5551,5531
10411641	0.444	1.501	3,157,746	1041658.000	1044157.990	1641859.000	1644358.990	441.370	746.410	81906314.473	81908283.146	2,775,417	328,138	52,396	1,795	00	255	120	5531,5541,5521
10411644	0.449	1.492	3,564,694	1041658.000	1044157.990	1644359.000	1646858.990	492.060	748.480	81904831.962	81906813.124	2,808,658	642,613	109,484	3,939	00	255	99	5521,5531,5511

0.0 Report on LAS Statistics (By Tile) - continued

TNAME	Point Density	Average GSD	Total Points	X Min	X Max	Y Min	Y Max	Z Min	Z MAX	GPS Min	GPS Max	1st Returns	2nd Returns	3rd Returns	Other Returns	Min Int	Max Int	Mean Int	Flightlines
10411646	0.466	1.465	3,095,666	1041658.000	1044157.990	1646859.000	1649358.990	581.030	766.510	81902840.471	81906325.563	2,912,827	157,688	24,279	872	00	242	141	5521,5511,5501,5491
10411649	0.502	1.412	3,245,183	1041658.000	1044157.990	1649359.000	1651858.990	580.590	754.640	81902324.964	81904842.840	3,134,721	97,202	12,878	382	00	255	144	5491,5501,5511,5481
10411651	0.471	1.457	2,955,894	1041658.000	1044157.990	1651859.000	1654358.990	585.620	671.750	81900838.579	81904338.850	2,942,656	11,496	1,678	64	00	255	148	5481,5491,5501,5471
10411654	0.452	1.488	2,875,041	1041658.000	1044157.990	1654359.000	1656858.990	577.250	673.440	81900315.944	81902335.676	2,823,853	44,911	6,030	247	00	255	139	5481,5471,5461
10441574	0.459	1.476	2,871,661	1044158.000	1046657.990	1574359.000	1576858.990	698.060	881.200	81782481.961	81784396.192	2,869,573	1,877	210	01	00	249	116	5831,5821,5811
10441576	0.444	1.501	2,792,438	1044158.000	1046657.990	1576859.000	1579358.990	658.600	763.160	81782956.963	81784858.643	2,773,633	16,805	1,960	40	00	255	122	5821,5811,5801
10441579	0.458	1.478	2,863,594	1044158.000	1046657.990	1579359.000	1581858.990	547.770	737.470	81784382.169	81786280.753	2,859,727	3,683	184	00	00	255	130	5811,5801,5791
10441581	0.449	1.493	2,814,114	1044158.000	1046657.990	1581859.000	1584358.990	582.130	822.770	81784846.591	81786725.242	2,804,138	9,310	659	07	00	255	117	5791,5801,5781
10441584	0.464	1.468	2,898,607	1044158.000	1046657.990	1584359.000	1586858.990	586.340	787.680	81786266.823	81788151.593	2,898,606	01	00	00	01	221	120	5781,5791,5771
10441586	0.443	1.502	2,780,111	1044158.000	1046657.990	1586859.000	1589358.990	661.490	826.830	81786713.889	81788624.392	2,770,829	8,544	733	05	00	255	123	5771,5781,5761
10441589	0.451	1.488	2,824,247	1044158.000	1046657.990	1589359.000	1591858.990	525.280	741.310	81788138.395	81790038.709	2,821,475	2,587	184	01	00	255	111	5771,5761,5751
10441591	0.448	1.494	2,803,347	1044158.000	1046657.990	1591859.000	1594358.990	525.400	1889.150	81788612.922	81790493.659	2,800,527	2,578	241	01	00	255	105	5761,5751,5741
10441594	0.464	1.469	2,935,851	1044158.000	1046657.990	1594359.000	1596858.990	537.210	833.460	81790025.373	81792363.143	2,898,179	34,622	2,964	86	00	255	113	5741,5751,5731,5721
10441596	0.493	1.424	3,091,276	1044158.000	1046657.990	1596859.000	1599358.990	501.730	780.200	81790482.397	81965882.360	3,080,055	10,318	893	10	00	255	117	5721,5731,5741,5711
10441599	0.436	1.514	2,727,351	1044158.000	1046657.990	1599359.000	1601858.990	583.380	699.300	81791897.702	81965882.360	2,725,785	1,549	17	00	00	255	121	5711,5721,5731,5701
10441601	0.446	1.497	2,788,127	1044158.000	1046657.990	1601859.000	1604358.990	491.910	732.270	81963889.011	81965882.269	2,788,028	99	00	00	00	255	136	5711,5701,5691
10441604	0.445	1.499	2,782,438	1044158.000	1046657.990	1604359.000	1606858.990	505.690	770.400	81963386.012	81965371.884	2,782,348	89	01	00	00	241	142	5701,5691,5681

0.0 Report on LAS Statistics (By Tile) - continued

TNAME	Point Density	Average GSD	Total Points	X Min	X Max	Y Min	Y Max	Z Min	Z MAX	GPS Min	GPS Max	1st Returns	2nd Returns	3rd Returns	Other Returns	Min Int	Max Int	Mean Int	Flightlines
10441606	0.452	1.488	2,827,215	1044158.000	1046657.990	1606859.000	1609358.990	488.530	798.730	81961926.376	81963899.223	2,822,873	3,901	435	06	00	255	127	5691,5681,5671
10441609	0.454	1.485	2,837,871	1044158.000	1046657.990	1609359.000	1611858.990	519.090	761.240	81961411.585	81963396.200	2,834,529	3,031	308	03	00	234	115	5671,5681,5661
10441611	0.440	1.508	2,748,090	1044158.000	1046657.990	1611859.000	1614358.990	621.410	659.860	81959963.273	81961936.636	2,748,041	49	00	00	00	230	115	5661,5671,5651
10441614	0.438	1.511	2,796,058	1044158.000	1046657.990	1614359.000	1616858.990	521.320	922.680	81959456.752	81961421.179	2,737,709	50,355	7,750	244	00	255	126	5661,5651,5641
10441616	0.449	1.493	2,821,862	1044158.000	1046657.990	1616859.000	1619358.990	495.780	1114.780	81958001.758	81959973.214	2,803,209	15,460	3,029	164	00	255	121	5651,5641,5631
10441619	0.451	1.489	2,828,257	1044158.000	1046657.990	1619359.000	1621858.990	463.640	754.940	81957492.149	81959466.800	2,817,888	9,297	1,050	22	00	255	118	5641,5631,5621
10441621	0.458	1.477	2,875,883	1044158.000	1046657.990	1621859.000	1624358.990	520.790	808.150	81956023.807	81958011.813	2,864,669	10,504	698	12	00	255	121	5631,5621,5611
10441624	0.503	1.410	3,148,825	1044158.000	1046657.990	1624359.000	1626858.990	453.800	721.530	81954052.005	81957502.528	3,142,514	5,768	539	04	00	255	117	5601,5621,5611,5591
10441626	0.453	1.486	2,845,833	1044158.000	1046657.990	1626859.000	1629358.990	597.020	691.490	81953565.425	81955521.752	2,831,959	11,923	1,829	122	00	255	115	5601,5591,5581
10441629	0.452	1.488	2,827,799	1044158.000	1046657.990	1629359.000	1631858.990	479.230	681.930	81952084.423	81954062.132	2,823,173	4,234	383	09	00	255	104	5581,5591,5571
10441631	0.455	1.482	2,971,755	1044158.000	1046657.990	1631859.000	1634358.990	470.900	2026.600	81951597.519	81953575.775	2,845,426	111,459	14,549	321	00	255	107	5581,5571,5561
10441634	0.446	1.498	3,100,095	1044158.000	1046657.990	1634359.000	1636858.990	581.740	825.150	81908781.072	81952094.735	2,785,388	281,021	32,996	690	00	255	110	5571,5561,5551
10441636	0.444	1.501	3,014,644	1044158.000	1046657.990	1636859.000	1639358.990	554.070	687.400	81908262.399	81951608.034	2,774,613	209,134	30,036	861	00	255	133	5551,5561,5541
10441639	0.448	1.495	3,511,939	1044158.000	1046657.990	1639359.000	1641858.990	558.230	695.380	81906810.912	81908792.906	2,797,440	599,415	110,267	4,817	00	255	106	5551,5541,5531
10441641	0.449	1.492	3,038,425	1044158.000	1046657.990	1641859.000	1644358.990	586.160	759.220	81906304.967	81908273.655	2,808,183	190,997	37,351	1,894	00	255	112	5541,5531,5521
10441644	0.442	1.504	2,970,692	1044158.000	1046657.990	1644359.000	1646858.990	516.060	696.270	81904841.519	81906822.455	2,763,379	178,083	28,160	1,070	00	255	125	5531,5521,5511
10441646	0.455	1.483	3,229,318	1044158.000	1046657.990	1646859.000	1649358.990	590.220	705.240	81904317.866	81906315.925	2,840,737	330,272	55,985	2,324	00	255	124	5521,5511,5501

0.0 Report on LAS Statistics (By Tile) - continued

TNAME	Point Density	Average GSD	Total Points	X Min	X Max	Y Min	Y Max	Z Min	Z MAX	GPS Min	GPS Max	1st Returns	2nd Returns	3rd Returns	Other Returns	Min Int	Max Int	Mean Int	Flightlines
10441649	0.493	1.424	3,384,725	1044158.000	1046657.990	1649359.000	1651858.990	562.770	692.520	81902315.510	81904852.349	3,083,573	261,291	38,467	1,394	00	255	140	5511,5491,5501,5481
10441651	0.494	1.423	3,197,003	1044158.000	1046657.990	1651859.000	1654358.990	589.900	689.070	81900848.123	81904328.858	3,087,775	93,747	14,790	691	00	255	136	5501,5481,5491,5471
10441654	0.462	1.472	3,048,783	1044158.000	1046657.990	1654359.000	1656858.990	582.430	887.830	81900306.411	81902326.346	2,884,735	144,231	19,276	541	00	255	126	5481,5471,5461
10461574	0.470	1.459	2,936,367	1046658.000	1049157.990	1574359.000	1576858.990	701.750	731.290	81782471.576	81784385.938	2,936,367	00	00	00	14	226	117	5821,5831,5811
10461576	0.455	1.483	2,854,761	1046658.000	1049157.990	1576859.000	1579358.990	618.890	778.360	81782965.996	81784867.270	2,840,889	12,644	1,218	10	00	252	129	5811,5821,5801
10461579	0.456	1.480	2,853,125	1046658.000	1049157.990	1579359.000	1581858.990	613.710	746.680	81784371.503	81786270.135	2,853,069	56	00	00	00	238	129	5801,5811,5791
10461581	0.444	1.500	2,786,277	1046658.000	1049157.990	1581859.000	1584358.990	557.080	865.760	81784855.189	81786734.062	2,777,128	7,938	1,176	35	00	255	118	5801,5791,5781
10461584	0.458	1.477	2,865,208	1046658.000	1049157.990	1584359.000	1586858.990	678.140	804.850	81786256.054	81788141.509	2,864,877	331	00	00	00	231	119	5791,5781,5771
10461586	0.440	1.507	2,768,203	1046658.000	1049157.990	1586859.000	1589358.990	562.150	827.490	81786722.806	81788632.963	2,752,250	14,355	1,582	16	00	255	123	5781,5771,5761
10461589	0.443	1.503	2,765,791	1046658.000	1049157.990	1589359.000	1591858.990	554.450	698.580	81788128.015	81790028.269	2,765,777	14	00	00	00	253	117	5761,5771,5751
10461591	0.438	1.511	2,737,264	1046658.000	1049157.990	1591859.000	1594358.990	583.390	743.970	81788621.499	81790502.672	2,737,166	98	00	00	00	255	109	5761,5751,5741
10461594	0.458	1.477	3,012,934	1046658.000	1049157.990	1594359.000	1596858.990	446.630	1786.840	81790015.247	81791900.891	2,863,186	131,628	17,699	421	00	255	105	5741,5751,5731
10461596	0.495	1.421	3,292,218	1046658.000	1049157.990	1596859.000	1599358.990	127.730	2795.570	81790491.257	81965891.762	3,094,256	173,887	23,503	572	00	255	113	5741,5731,5721,5711
10461599	0.447	1.496	2,803,344	1046658.000	1049157.990	1599359.000	1601858.990	548.240	719.140	81791887.100	81965891.762	2,791,614	10,014	1,639	77	00	255	107	5731,5711,5721,5701
10461601	0.442	1.504	2,799,836	1046658.000	1049157.990	1601859.000	1604358.990	348.060	784.810	81963898.463	81965891.633	2,762,949	33,712	3,130	45	00	255	116	5711,5701,5691
10461604	0.443	1.502	2,787,349	1046658.000	1049157.990	1604359.000	1606858.990	485.060	773.390	81963376.419	81965362.300	2,768,981	16,737	1,590	41	00	255	118	5701,5691,5681
10461606	0.449	1.493	2,832,926	1046658.000	1049157.990	1606859.000	1609358.990	495.040	1922.870	81961935.836	81963908.720	2,804,523	25,361	2,978	64	00	255	121	5681,5691,5671

0.0 Report on LAS Statistics (By Tile) - continued

TNAME	Point Density	Average GSD	Total Points	X Min	X Max	Y Min	Y Max	Z Min	Z MAX	GPS Min	GPS Max	1st Returns	2nd Returns	3rd Returns	Other Returns	Min Int	Max Int	Mean Int	Flightlines
10461609	0.453	1.486	2,864,716	1046658.000	1049157.990	1609359.000	1611858.990	490.890	767.500	81961402.272	81963386.502	2,831,665	29,117	3,837	97	00	255	128	5681,5671,5661
10461611	0.440	1.507	2,755,068	1046658.000	1049157.990	1611859.000	1614358.990	477.200	663.510	81959972.533	81961946.267	2,750,611	4,204	252	01	00	255	127	5661,5671,5651
10461614	0.443	1.503	2,770,547	1046658.000	1049157.990	1614359.000	1616858.990	490.890	785.880	81959447.054	81961411.873	2,766,342	3,656	538	11	00	255	126	5661,5651,5641
10461616	0.447	1.496	2,812,393	1046658.000	1049157.990	1616859.000	1619358.990	559.100	753.140	81958011.086	81959982.555	2,793,421	14,787	3,863	322	00	255	120	5641,5651,5631
10461619	0.452	1.488	2,847,002	1046658.000	1049157.990	1619359.000	1621858.990	515.250	769.000	81957482.425	81959457.145	2,821,966	21,885	3,067	84	00	255	136	5641,5631,5621
10461621	0.458	1.478	2,954,404	1046658.000	1049157.990	1621859.000	1624358.990	533.680	691.630	81956033.345	81958021.021	2,861,084	80,126	12,821	373	00	255	132	5631,5621,5611
10461624	0.508	1.403	3,194,981	1046658.000	1049157.990	1624359.000	1626858.990	483.800	748.650	81954061.311	81957492.822	3,177,077	15,788	2,074	42	00	255	122	5601,5611,5621,5591
10461626	0.456	1.481	2,849,000	1046658.000	1049157.990	1626859.000	1629358.990	599.740	618.110	81953555.589	81955512.014	2,849,000	00	00	00	15	233	124	5591,5601,5581
10461629	0.452	1.487	2,827,674	1046658.000	1049157.990	1629359.000	1631858.990	584.150	645.700	81952093.989	81954071.397	2,826,322	1,241	110	01	00	255	110	5591,5581,5571
10461631	0.454	1.484	2,872,517	1046658.000	1049157.990	1631859.000	1634358.990	583.560	678.020	81951587.825	81953566.025	2,836,502	31,233	4,656	126	00	255	102	5581,5571,5561
10461634	0.448	1.494	2,866,489	1046658.000	1049157.990	1634359.000	1636858.990	460.910	679.800	81908790.639	81952104.540	2,799,706	58,150	8,464	169	00	255	106	5571,5561,5551
10461636	0.446	1.497	3,517,623	1046658.000	1049157.990	1636859.000	1639358.990	441.110	693.710	81908253.017	81951598.265	2,788,448	628,557	97,722	2,896	00	255	107	5551,5561,5541
10461639	0.443	1.503	2,993,366	1046658.000	1049157.990	1639359.000	1641858.990	588.060	697.870	81906820.611	81908802.598	2,767,536	198,826	26,356	648	00	255	133	5551,5541,5531
10461641	0.450	1.491	2,861,114	1046658.000	1049157.990	1641859.000	1644358.990	564.820	760.820	81906295.244	81908263.964	2,810,138	44,377	6,450	149	00	255	145	5531,5541,5521
10461644	0.445	1.498	3,262,942	1046658.000	1049157.990	1644359.000	1646858.990	596.240	1914.590	81904850.712	81906832.098	2,783,939	413,374	63,830	1,799	00	255	125	5521,5531,5511
10461646	0.443	1.502	3,408,102	1046658.000	1049157.990	1646859.000	1649358.990	567.850	702.840	81904308.319	81906306.593	2,770,640	549,502	85,282	2,678	00	255	114	5511,5521,5501
10461649	0.479	1.445	3,489,787	1046658.000	1049157.990	1649359.000	1651858.990	576.240	706.000	81902307.273	81904861.818	2,991,298	425,653	70,166	2,670	00	255	114	5511,5491,5501,5481

0.0 Report on LAS Statistics (By Tile) - continued

TNAME	Point Density	Average GSD	Total Points	X Min	X Max	Y Min	Y Max	Z Min	Z MAX	GPS Min	GPS Max	1st Returns	2nd Returns	3rd Returns	Other Returns	Min Int	Max Int	Mean Int	Flightlines
10461651	0.506	1.405	3,450,752	1046658.000	1049157.990	1651859.000	1654358.990	596.360	703.190	81900857.801	81904319.248	3,163,937	243,433	41,606	1,776	00	255	113	5491,5481,5501,5471
10461654	0.460	1.475	3,104,231	1046658.000	1049157.990	1654359.000	1656858.990	563.930	697.400	81900296.881	81902316.889	2,873,449	200,040	29,608	1,134	00	255	122	5481,5471,5461
10491574	0.469	1.460	2,972,175	1049158.000	1051657.990	1574359.000	1576858.990	626.100	867.450	81782461.626	81784375.718	2,932,680	35,004	4,406	85	00	255	123	5821,5831,5811
10491576	0.457	1.479	2,856,541	1049158.000	1051657.990	1576859.000	1579358.990	692.500	747.540	81782975.401	81784875.922	2,856,377	163	01	00	00	255	117	5811,5821,5801
10491579	0.460	1.475	2,874,816	1049158.000	1051657.990	1579359.000	1581858.990	681.870	731.350	81784361.439	81786259.881	2,874,610	206	00	00	00	255	121	5811,5801,5791
10491581	0.445	1.500	2,790,007	1049158.000	1051657.990	1581859.000	1584358.990	673.450	765.950	81784864.010	81786742.672	2,779,122	9,328	1,500	57	00	255	118	5801,5791,5781
10491584	0.452	1.487	2,855,811	1049158.000	1051657.990	1584359.000	1586858.990	527.040	756.510	81786245.551	81788131.283	2,825,721	27,516	2,533	41	00	255	114	5781,5791,5771
10491586	0.442	1.505	2,773,469	1049158.000	1051657.990	1586859.000	1589358.990	594.690	766.760	81786731.408	81788641.509	2,760,101	12,266	1,091	11	00	255	124	5771,5781,5761
10491589	0.453	1.485	2,862,288	1049158.000	1051657.990	1589359.000	1591858.990	508.900	1122.020	81788117.813	81790018.339	2,832,570	27,744	1,959	15	00	255	124	5771,5761,5751
10491591	0.437	1.513	2,764,185	1049158.000	1051657.990	1591859.000	1594358.990	525.350	821.150	81788630.019	81790511.119	2,728,696	31,956	3,478	55	00	255	119	5761,5751,5741
10491594	0.448	1.494	2,967,144	1049158.000	1051657.990	1594359.000	1596858.990	230.010	2252.980	81790005.052	81791890.362	2,799,308	150,511	16,920	405	00	255	113	5741,5751,5731
10491596	0.471	1.457	3,289,365	1049158.000	1051657.990	1596859.000	1599358.990	301.330	2135.000	81790499.679	81965901.172	2,942,615	311,530	34,650	570	00	255	104	5731,5721,5741,5711
10491599	0.447	1.496	2,809,904	1049158.000	1051657.990	1599359.000	1601858.990	99.760	2848.050	81791876.651	81965901.173	2,791,812	17,266	817	09	00	255	120	5731,5711,5721,5701
10491601	0.448	1.494	2,808,594	1049158.000	1051657.990	1601859.000	1604358.990	484.410	769.120	81963908.072	81965901.044	2,800,062	7,553	944	35	00	255	113	5701,5711,5691
10491604	0.447	1.495	2,795,684	1049158.000	1051657.990	1604359.000	1606858.990	482.050	718.690	81963366.744	81965352.873	2,795,608	76	00	00	00	255	112	5691,5701,5681
10491606	0.454	1.485	2,848,219	1049158.000	1051657.990	1606859.000	1609358.990	473.540	783.010	81961945.565	81963918.393	2,835,628	11,112	1,468	11	00	251	113	5681,5691,5671
10491609	0.457	1.479	2,858,814	1049158.000	1051657.990	1609359.000	1611858.990	510.930	758.550	81961392.526	81963376.909	2,858,803	10	01	00	00	255	115	5681,5671,5661

0.0 Report on LAS Statistics (By Tile) - continued

TNAME	Point Density	Average GSD	Total Points	X Min	X Max	Y Min	Y Max	Z Min	Z MAX	GPS Min	GPS Max	1st Returns	2nd Returns	3rd Returns	Other Returns	Min Int	Max Int	Mean Int	Flightlines
10491611	0.454	1.485	2,844,666	1049158.000	1051657.990	1611859.000	1614358.990	600.610	778.320	81959981.816	81961955.941	2,834,580	8,749	1,308	29	00	255	127	5671,5661,5651
10491614	0.445	1.500	2,799,771	1049158.000	1051657.990	1614359.000	1616858.990	243.570	1280.150	81959437.356	81961402.584	2,778,358	19,029	2,332	52	00	255	120	5651,5661,5641
10491616	0.447	1.496	2,847,748	1049158.000	1051657.990	1616859.000	1619358.990	258.980	772.990	81958020.262	81959991.940	2,791,291	48,730	7,624	103	00	255	122	5641,5651,5631
10491619	0.452	1.488	2,856,678	1049158.000	1051657.990	1619359.000	1621858.990	463.700	1306.460	81957472.550	81959447.437	2,823,487	28,765	4,208	218	00	255	129	5641,5631,5621
10491621	0.451	1.489	2,863,524	1049158.000	1051657.990	1621859.000	1624358.990	54.400	693.570	81956042.886	81958030.351	2,819,647	38,199	5,574	104	00	255	133	5621,5631,5611
10491624	0.499	1.416	3,179,088	1049158.000	1051657.990	1624359.000	1626858.990	370.690	1595.420	81954070.603	81957483.035	3,118,446	51,788	8,448	406	00	255	129	5601,5621,5611,5591
10491626	0.453	1.486	2,890,564	1049158.000	1051657.990	1626859.000	1629358.990	526.280	777.530	81953546.015	81955502.175	2,832,248	52,488	5,655	173	00	255	116	5601,5591,5581
10491629	0.448	1.494	2,815,923	1049158.000	1051657.990	1629359.000	1631858.990	585.650	663.670	81952103.657	81954080.809	2,799,950	14,690	1,270	13	00	255	118	5581,5591,5571
10491631	0.455	1.482	2,845,144	1049158.000	1051657.990	1631859.000	1634358.990	587.860	609.280	81951577.988	81953556.313	2,845,144	00	00	00	00	247	103	5581,5571,5561
10491634	0.455	1.483	2,976,820	1049158.000	1051657.990	1634359.000	1636858.990	533.210	720.510	81908800.372	81952114.224	2,841,787	117,343	17,290	400	00	255	105	5561,5571,5551
10491636	0.450	1.490	2,878,995	1049158.000	1051657.990	1636859.000	1639358.990	555.840	780.700	81908243.505	81951588.570	2,813,674	54,660	10,194	467	00	255	144	5551,5561,5541
10491639	0.444	1.500	2,854,767	1049158.000	1051657.990	1639359.000	1641858.990	558.070	1848.620	81906830.137	81908812.101	2,777,287	66,938	10,252	290	00	255	135	5551,5541,5531
10491641	0.443	1.502	3,021,227	1049158.000	1051657.990	1641859.000	1644358.990	591.870	751.390	81906285.792	81908254.582	2,769,712	219,557	31,008	950	00	255	138	5531,5541,5521
10491644	0.446	1.497	2,844,984	1049158.000	1051657.990	1644359.000	1646858.990	561.220	985.850	81904859.948	81906841.413	2,789,724	47,572	7,435	253	00	255	144	5531,5521,5511
10491646	0.449	1.492	3,298,963	1049158.000	1051657.990	1646859.000	1649358.990	592.920	707.380	81904298.674	81906297.114	2,806,746	421,157	68,539	2,521	00	255	122	5511,5521,5501
10491649	0.467	1.464	3,764,266	1049158.000	1051657.990	1649359.000	1651858.990	601.140	707.790	81902303.251	81904871.113	2,917,293	738,845	105,314	2,814	00	255	123	5491,5511,5501,5481
10491651	0.508	1.404	3,426,155	1049158.000	1051657.990	1651859.000	1654358.990	596.870	689.440	81900867.714	81904309.687	3,172,422	220,909	31,787	1,037	00	255	135	5501,5481,5491,5471

0.0 Report on LAS Statistics (By Tile) - continued

TNAME	Point Density	Average GSD	Total Points	X Min	X Max	Y Min	Y Max	Z Min	Z MAX	GPS Min	GPS Max	1st Returns	2nd Returns	3rd Returns	Other Returns	Min Int	Max Int	Mean Int	Flightlines
10491654	0.449	1.492	3,151,121	1049158.000	1051657.990	1654359.000	1656858.990	577.750	694.190	81900287.349	81902307.559	2,808,846	299,676	41,380	1,219	00	255	118	5471,5481,5461
10511574	0.470	1.458	2,940,008	1051658.000	1054157.990	1574359.000	1576858.990	654.190	842.630	81782451.578	81784365.384	2,939,384	623	01	00	00	255	122	5821,5831,5811
10511576	0.458	1.478	2,868,699	1051658.000	1054157.990	1576859.000	1579358.990	574.140	800.400	81782984.570	81784884.646	2,860,431	7,518	745	05	00	248	121	5821,5811,5801
10511579	0.462	1.470	2,890,674	1051658.000	1054157.990	1579359.000	1581858.990	686.110	733.140	81784350.910	81786249.332	2,890,587	87	00	00	00	254	115	5811,5801,5791
10511581	0.441	1.506	2,762,383	1051658.000	1054157.990	1581859.000	1584358.990	655.960	749.830	81784872.782	81786751.247	2,754,177	7,216	980	10	00	255	113	5791,5801,5781
10511584	0.450	1.492	2,829,635	1051658.000	1054157.990	1584359.000	1586858.990	632.970	755.870	81786235.316	81788120.807	2,809,398	17,588	2,518	131	00	255	126	5791,5781,5771
10511586	0.447	1.496	2,799,914	1051658.000	1054157.990	1586859.000	1589358.990	538.120	737.750	81786739.947	81788650.391	2,792,961	6,471	479	03	00	255	123	5781,5771,5761
10511589	0.453	1.486	2,874,097	1051658.000	1054157.990	1589359.000	1591858.990	502.750	859.080	81788107.772	81790008.168	2,829,894	41,548	2,636	19	00	255	125	5761,5771,5751
10511591	0.439	1.510	2,742,223	1051658.000	1054157.990	1591859.000	1594358.990	576.270	751.160	81788639.183	81790519.590	2,741,019	1,191	13	00	00	255	122	5761,5751,5741
10511594	0.455	1.482	2,854,175	1051658.000	1054157.990	1594359.000	1596858.990	492.440	785.330	81789994.928	81791880.328	2,845,409	8,117	616	33	00	255	125	5751,5741,5731
10511596	0.469	1.461	2,968,152	1051658.000	1054157.990	1596859.000	1599358.990	311.020	2253.450	81790508.471	81965910.709	2,929,740	36,472	1,919	21	00	255	121	5731,5741,5721,5711
10511599	0.472	1.455	2,959,677	1051658.000	1054157.990	1599359.000	1601858.990	532.010	749.270	81791866.576	81965910.709	2,952,275	6,315	1,069	18	00	255	128	5721,5731,5711,5701
10511601	0.453	1.486	2,831,834	1051658.000	1054157.990	1601859.000	1604358.990	598.540	802.590	81963917.777	81965910.604	2,828,563	2,937	329	05	00	255	124	5701,5711,5691
10511604	0.451	1.490	2,821,522	1051658.000	1054157.990	1604359.000	1606858.990	484.980	737.760	81963357.039	81965343.338	2,816,020	4,775	707	20	00	255	122	5691,5701,5681
10511606	0.457	1.479	2,857,226	1051658.000	1054157.990	1606859.000	1609358.990	483.820	802.900	81961955.239	81963928.091	2,856,134	1,018	74	00	00	242	113	5691,5681,5671
10511609	0.458	1.478	2,862,788	1051658.000	1054157.990	1609359.000	1611858.990	587.560	784.530	81961382.952	81963367.296	2,862,784	04	00	00	00	254	111	5681,5671,5661
10511611	0.453	1.486	2,832,252	1051658.000	1054157.990	1611859.000	1614358.990	618.000	1959.800	81959991.305	81961965.706	2,828,966	2,801	469	16	00	255	117	5671,5661,5651

0.0 Report on LAS Statistics (By Tile) - continued

TNAME	Point Density	Average GSD	Total Points	X Min	X Max	Y Min	Y Max	Z Min	Z MAX	GPS Min	GPS Max	1st Returns	2nd Returns	3rd Returns	Other Returns	Min Int	Max Int	Mean Int	Flightlines
10511614	0.446	1.498	2,789,740	1051658.000	1054157.990	1614359.000	1616858.990	510.430	774.800	81959427.908	81961392.959	2,786,769	2,616	351	04	00	255	120	5661,5651,5641
10511616	0.446	1.497	2,808,185	1051658.000	1054157.990	1616859.000	1619358.990	507.270	762.230	81958029.702	81960001.296	2,790,500	14,394	3,225	66	00	255	137	5651,5641,5631
10511619	0.450	1.490	2,866,228	1051658.000	1054157.990	1619359.000	1621858.990	491.340	771.550	81957462.818	81959437.855	2,814,486	43,004	8,485	253	00	255	127	5641,5631,5621
10511621	0.448	1.493	2,814,472	1051658.000	1054157.990	1621859.000	1624358.990	480.460	1652.670	81956052.248	81958039.774	2,802,625	10,181	1,643	23	00	255	121	5631,5621,5611
10511624	0.494	1.422	3,090,363	1051658.000	1054157.990	1624359.000	1626858.990	458.900	659.860	81954080.017	81957473.155	3,090,235	128	00	00	00	255	113	5621,5611,5601,5591
10511626	0.461	1.473	3,134,993	1051658.000	1054157.990	1626859.000	1629358.990	593.810	722.110	81953536.414	81955492.324	2,880,897	218,123	34,878	1,095	00	255	116	5601,5591,5581
10511629	0.454	1.484	2,944,220	1051658.000	1054157.990	1629359.000	1631858.990	524.150	739.970	81952113.239	81954090.409	2,839,493	91,810	12,625	292	00	255	105	5591,5581,5571
10511631	0.456	1.480	2,853,084	1051658.000	1054157.990	1631859.000	1634358.990	594.800	642.090	81951568.124	81953546.745	2,852,783	283	18	00	00	246	110	5581,5571,5561
10511634	0.445	1.498	3,220,357	1051658.000	1054157.990	1634359.000	1636858.990	406.370	697.120	81908810.109	81952123.795	2,783,571	375,800	59,175	1,811	00	255	98	5561,5571,5551
10511636	0.451	1.488	2,944,079	1051658.000	1054157.990	1636859.000	1639358.990	589.400	1362.810	81908234.081	81951578.578	2,821,021	105,504	17,000	554	00	255	119	5551,5561,5541
10511639	0.444	1.500	2,777,518	1051658.000	1054157.990	1639359.000	1641858.990	499.840	1442.200	81906839.462	81908821.940	2,777,500	16	02	00	00	255	121	5551,5541,5531
10511641	0.443	1.503	3,233,443	1051658.000	1054157.990	1641859.000	1644358.990	591.410	1325.360	81906276.144	81908245.267	2,768,191	401,446	61,866	1,940	00	255	113	5531,5541,5521
10511644	0.447	1.495	3,144,318	1051658.000	1054157.990	1644359.000	1646858.990	593.140	706.890	81904869.267	81906850.841	2,795,547	294,326	52,745	1,700	00	255	128	5531,5521,5511
10511646	0.457	1.480	3,246,800	1051658.000	1054157.990	1646859.000	1649358.990	452.570	708.210	81904288.749	81906287.283	2,854,217	333,576	57,142	1,865	00	255	137	5521,5511,5501
10511649	0.461	1.473	3,066,972	1051658.000	1054157.990	1649359.000	1651858.990	596.460	713.370	81902880.562	81904880.542	2,880,288	160,670	25,153	861	00	255	144	5511,5501,5491
10511651	0.510	1.401	4,243,507	1051658.000	1054157.990	1651859.000	1654358.990	539.830	1096.670	81900877.491	81904299.968	3,184,647	929,865	125,568	3,427	00	255	110	5501,5481,5491,5471
10511654	0.452	1.487	3,826,057	1051658.000	1054157.990	1654359.000	1656858.990	537.330	686.530	81900277.795	81902298.559	2,825,103	875,020	122,358	3,576	00	255	102	5481,5471,5461

0.0 Report on LAS Statistics (By Tile) - continued

TNAME	Point Density	Average GSD	Total Points	X Min	X Max	Y Min	Y Max	Z Min	Z MAX	GPS Min	GPS Max	1st Returns	2nd Returns	3rd Returns	Other Returns	Min Int	Max Int	Mean Int	Flightlines
10541574	0.469	1.460	2,943,311	1054158.000	1056657.990	1574359.000	1576858.990	683.140	765.610	81782441.604	81784354.831	2,932,575	9,457	1,248	31	00	255	111	5831,5821,5811
10541576	0.460	1.475	2,873,387	1054158.000	1056657.990	1576859.000	1579358.990	694.700	737.760	81782993.881	81784893.345	2,873,350	37	00	00	00	250	110	5811,5821,5801
10541579	0.461	1.473	2,882,013	1054158.000	1056657.990	1579359.000	1581858.990	690.550	731.260	81784340.138	81786239.141	2,881,991	22	00	00	06	234	118	5801,5811,5791
10541581	0.438	1.511	2,739,070	1054158.000	1056657.990	1581859.000	1584358.990	679.630	755.680	81784881.410	81786760.188	2,736,286	2,570	210	04	00	255	123	5791,5801,5781
10541584	0.451	1.489	2,821,787	1054158.000	1056657.990	1584359.000	1586858.990	557.290	826.730	81786224.788	81788110.642	2,817,913	3,693	178	03	00	242	131	5781,5791,5771
10541586	0.442	1.504	2,767,462	1054158.000	1056657.990	1586859.000	1589358.990	516.620	739.960	81786748.937	81788658.829	2,762,417	4,418	591	36	00	255	128	5781,5771,5761
10541589	0.449	1.492	2,821,156	1054158.000	1056657.990	1589359.000	1591858.990	559.440	816.780	81788097.620	81789997.773	2,807,073	12,965	1,109	09	00	255	126	5771,5761,5751
10541591	0.446	1.497	2,806,903	1054158.000	1056657.990	1591859.000	1594358.990	497.990	817.800	81788647.973	81790528.849	2,789,966	14,775	2,111	51	00	255	117	5761,5751,5741
10541594	0.449	1.492	2,808,502	1054158.000	1056657.990	1594359.000	1596858.990	487.120	2248.440	81789984.411	81791869.963	2,806,130	2,308	64	00	00	255	117	5751,5741,5731
10541596	0.454	1.484	2,843,697	1054158.000	1056657.990	1596859.000	1599358.990	531.490	819.610	81790517.508	81965919.349	2,837,550	5,366	742	39	00	255	116	5731,5741,5721,5711
10541599	0.483	1.439	3,028,441	1054158.000	1056657.990	1599359.000	1601858.990	623.010	743.060	81791856.381	81965920.498	3,018,155	9,004	1,260	22	00	255	119	5711,5721,5731,5701
10541601	0.457	1.478	2,859,544	1054158.000	1056657.990	1601859.000	1604358.990	621.540	740.430	81963927.339	81965920.235	2,859,332	212	00	00	00	255	126	5701,5711,5691
10541604	0.453	1.487	2,834,944	1054158.000	1056657.990	1604359.000	1606858.990	519.560	950.010	81963347.485	81965333.793	2,828,318	6,089	531	06	00	255	127	5691,5701,5681
10541606	0.454	1.484	2,840,057	1054158.000	1056657.990	1606859.000	1609358.990	528.730	805.370	81961964.913	81963937.686	2,836,461	3,254	335	07	00	255	123	5691,5681,5671
10541609	0.453	1.486	2,833,709	1054158.000	1056657.990	1609359.000	1611858.990	484.300	823.860	81961373.549	81963357.551	2,831,062	2,326	311	10	00	255	120	5671,5681,5661
10541611	0.451	1.488	2,825,495	1054158.000	1056657.990	1611859.000	1614358.990	486.000	773.020	81960000.706	81961975.338	2,821,243	3,766	478	08	00	255	126	5671,5661,5651
10541614	0.451	1.490	2,820,641	1054158.000	1056657.990	1614359.000	1616858.990	480.650	793.830	81959418.382	81961383.456	2,816,321	3,827	486	07	00	255	130	5661,5651,5641

0.0 Report on LAS Statistics (By Tile) - continued

TNAME	Point Density	Average GSD	Total Points	X Min	X Max	Y Min	Y Max	Z Min	Z MAX	GPS Min	GPS Max	1st Returns	2nd Returns	3rd Returns	Other Returns	Min Int	Max Int	Mean Int	Flightlines
10541616	0.450	1.491	2,817,258	1054158.000	1056657.990	1616859.000	1619358.990	490.950	769.440	81958039.138	81960010.974	2,811,718	4,869	645	26	00	255	137	5641,5651,5631
10541619	0.449	1.493	2,822,116	1054158.000	1056657.990	1619359.000	1621858.990	104.580	786.160	81957453.291	81959428.422	2,803,859	14,713	3,367	177	00	255	125	5641,5631,5621
10541621	0.450	1.490	2,815,250	1054158.000	1056657.990	1621859.000	1624358.990	609.220	712.080	81956061.419	81958049.217	2,815,249	01	00	00	07	232	121	5621,5631,5611
10541624	0.495	1.422	3,103,336	1054158.000	1056657.990	1624359.000	1626858.990	472.480	712.440	81954089.499	81957463.374	3,091,062	10,155	1,979	140	00	255	114	5621,5611,5601,5591
10541626	0.457	1.479	2,858,902	1054158.000	1056657.990	1626859.000	1629358.990	596.450	641.330	81953526.630	81955482.597	2,858,814	87	01	00	00	255	117	5591,5601,5581
10541629	0.457	1.480	2,864,415	1054158.000	1056657.990	1629359.000	1631858.990	498.920	763.820	81952122.869	81954099.864	2,853,360	10,116	930	09	00	255	110	5581,5591,5571
10541631	0.460	1.475	2,872,367	1054158.000	1056657.990	1631859.000	1634358.990	609.690	621.850	81951558.251	81953537.087	2,872,367	00	00	00	00	235	141	5571,5581,5561
10541634	0.453	1.486	3,059,506	1054158.000	1056657.990	1634359.000	1636858.990	599.220	735.390	81908819.679	81952133.326	2,830,899	197,202	30,549	856	00	255	109	5571,5561,5551
10541636	0.451	1.490	2,825,832	1054158.000	1056657.990	1636859.000	1639358.990	591.990	701.850	81908224.983	81951568.777	2,816,201	8,457	1,146	28	00	255	110	5561,5551,5541
10541639	0.443	1.503	2,771,486	1054158.000	1056657.990	1639359.000	1641858.990	591.050	645.910	81906848.702	81908831.522	2,766,453	4,669	363	01	00	255	121	5551,5541,5531
10541641	0.446	1.498	2,792,372	1054158.000	1056657.990	1641859.000	1644358.990	566.910	1247.290	81906266.522	81908235.984	2,786,641	5,689	42	00	00	255	127	5541,5531,5521
10541644	0.452	1.488	2,835,309	1054158.000	1056657.990	1644359.000	1646858.990	564.010	665.640	81904878.697	81906860.134	2,823,798	9,914	1,574	23	00	255	120	5521,5531,5511
10541646	0.457	1.480	3,177,241	1054158.000	1056657.990	1646859.000	1649358.990	600.000	702.650	81904278.899	81906277.563	2,855,182	276,693	43,936	1,430	00	255	129	5521,5511,5501
10541649	0.463	1.470	3,184,401	1054158.000	1056657.990	1649359.000	1651858.990	579.210	695.030	81902890.075	81904889.972	2,891,577	256,556	35,425	843	00	255	121	5511,5501,5491
10541651	0.511	1.399	3,536,758	1054158.000	1056657.990	1651859.000	1654358.990	572.680	692.780	81900887.378	81904290.093	3,193,359	293,465	48,268	1,666	00	255	133	5501,5481,5491,5471
10541654	0.455	1.483	2,946,949	1054158.000	1056657.990	1654359.000	1656858.990	590.790	693.730	81900268.269	81902289.374	2,842,921	90,268	13,417	343	00	255	150	5481,5471,5461
10561574	0.466	1.465	2,910,914	1056658.000	1059157.990	1574359.000	1576858.990	688.920	729.630	81782431.644	81784344.386	2,910,346	566	02	00	00	255	111	5821,5831,5811

0.0 Report on LAS Statistics (By Tile) - continued

TNAME	Point Density	Average GSD	Total Points	X Min	X Max	Y Min	Y Max	Z Min	Z MAX	GPS Min	GPS Max	1st Returns	2nd Returns	3rd Returns	Other Returns	Min Int	Max Int	Mean Int	Flightlines
10561576	0.456	1.481	2,861,919	1056658.000	1059157.990	1576859.000	1579358.990	603.360	822.000	81783003.402	81784901.963	2,847,592	13,334	987	06	00	255	120	5821,5811,5801
10561579	0.457	1.479	2,858,214	1056658.000	1059157.990	1579359.000	1581858.990	700.380	744.810	81784329.876	81786228.842	2,857,036	1,164	14	00	00	240	119	5811,5801,5791
10561581	0.441	1.506	2,757,477	1056658.000	1059157.990	1581859.000	1584358.990	684.550	735.480	81784889.988	81786769.018	2,757,249	226	02	00	00	255	121	5801,5791,5781
10561584	0.454	1.485	2,837,584	1056658.000	1059157.990	1584359.000	1586858.990	616.800	739.500	81786214.476	81788100.342	2,834,826	2,573	183	02	00	255	125	5781,5791,5771
10561586	0.442	1.504	2,785,488	1056658.000	1059157.990	1586859.000	1589358.990	539.670	864.930	81786757.658	81788667.771	2,764,812	19,241	1,423	12	00	255	126	5781,5771,5761
10561589	0.446	1.497	2,789,144	1056658.000	1059157.990	1589359.000	1591858.990	668.380	1964.510	81788087.238	81789987.552	2,789,141	03	00	00	00	247	116	5761,5771,5751
10561591	0.440	1.508	2,761,215	1056658.000	1059157.990	1591859.000	1594358.990	625.160	815.950	81788656.875	81790537.706	2,748,038	12,121	1,038	18	00	255	116	5751,5761,5741
10561594	0.437	1.512	2,735,429	1056658.000	1059157.990	1594359.000	1596858.990	375.570	1035.150	81789974.232	81791859.768	2,734,150	1,122	153	04	00	240	120	5741,5751,5731
10561596	0.430	1.524	2,697,803	1056658.000	1059157.990	1596859.000	1599358.990	508.500	826.070	81790526.127	81965927.020	2,690,324	6,927	542	10	00	255	114	5731,5741,5721,5711
10561599	0.483	1.439	3,017,654	1056658.000	1059157.990	1599359.000	1601858.990	543.620	691.230	81791846.488	81965930.026	3,017,650	04	00	00	00	231	115	5711,5731,5721,5701
10561601	0.470	1.459	2,936,297	1056658.000	1059157.990	1601859.000	1604358.990	564.450	679.880	81963936.959	81965929.811	2,936,291	06	00	00	00	240	120	5701,5711,5691
10561604	0.462	1.471	2,895,583	1056658.000	1059157.990	1604359.000	1606858.990	519.520	817.790	81963337.930	81965324.189	2,888,827	6,042	705	09	00	255	122	5701,5691,5681
10561606	0.455	1.482	2,845,808	1056658.000	1059157.990	1606859.000	1609358.990	545.840	805.130	81961974.660	81963947.484	2,845,804	04	00	00	00	255	133	5681,5691,5671
10561609	0.454	1.484	2,842,145	1056658.000	1059157.990	1609359.000	1611858.990	550.750	792.710	81961364.140	81963348.045	2,838,067	3,785	289	04	00	255	129	5671,5681,5661
10561611	0.445	1.499	2,785,354	1056658.000	1059157.990	1611859.000	1614358.990	495.950	815.780	81960010.258	81961985.013	2,783,266	1,901	183	04	00	229	113	5661,5671,5651
10561614	0.441	1.505	2,964,276	1056658.000	1059157.990	1614359.000	1616858.990	487.590	805.250	81959408.703	81961373.980	2,758,498	171,782	32,459	1,537	00	255	124	5661,5651,5641
10561616	0.452	1.488	2,913,270	1056658.000	1059157.990	1616859.000	1619358.990	582.200	752.950	81958048.592	81960020.217	2,822,853	78,666	11,460	291	00	255	128	5641,5651,5631

0.0 Report on LAS Statistics (By Tile) - continued

TNAME	Point Density	Average GSD	Total Points	X Min	X Max	Y Min	Y Max	Z Min	Z MAX	GPS Min	GPS Max	1st Returns	2nd Returns	3rd Returns	Other Returns	Min Int	Max Int	Mean Int	Flightlines
10561619	0.459	1.477	2,869,088	1056658.000	1059157.990	1619359.000	1621858.990	491.990	764.440	81957443.374	81959418.926	2,866,625	2,154	302	07	00	255	125	5631,5641,5621
10561621	0.460	1.474	2,894,067	1056658.000	1059157.990	1621859.000	1624358.990	486.720	722.680	81956070.896	81958058.837	2,876,614	16,053	1,386	14	00	255	122	5631,5621,5611
10561624	0.498	1.416	3,126,457	1056658.000	1059157.990	1624359.000	1626858.990	522.840	709.040	81954098.998	81957453.799	3,114,993	9,750	1,670	44	00	255	113	5621,5611,5601,5591
10561626	0.464	1.469	2,898,022	1056658.000	1059157.990	1626859.000	1629358.990	597.320	654.320	81953516.813	81955472.946	2,897,776	226	20	00	00	255	100	5591,5601,5581
10561629	0.458	1.477	2,949,324	1056658.000	1059157.990	1629359.000	1631858.990	468.970	710.110	81952132.508	81954109.280	2,864,723	75,053	9,335	213	00	255	111	5591,5581,5571
10561631	0.463	1.470	2,977,260	1056658.000	1059157.990	1631859.000	1634358.990	491.400	760.080	81951548.322	81953527.234	2,893,481	72,575	10,943	261	00	255	123	5571,5581,5561
10561634	0.457	1.480	2,857,827	1056658.000	1059157.990	1634359.000	1636858.990	607.520	677.260	81908829.169	81952142.974	2,853,854	3,524	444	05	00	255	112	5561,5571,5551
10561636	0.455	1.483	2,862,375	1056658.000	1059157.990	1636859.000	1639358.990	600.650	680.700	81908215.324	81951558.841	2,843,293	16,942	2,069	71	00	255	134	5561,5551,5541
10561639	0.445	1.499	2,788,019	1056658.000	1059157.990	1639359.000	1641858.990	597.320	1394.010	81906858.077	81908841.249	2,781,784	5,321	902	12	00	255	116	5551,5541,5531
10561641	0.443	1.502	3,044,262	1056658.000	1059157.990	1641859.000	1644358.990	598.270	1673.250	81906256.966	81908226.194	2,770,677	240,628	32,189	768	00	255	134	5541,5531,5521
10561644	0.446	1.498	3,292,653	1056658.000	1059157.990	1644359.000	1646858.990	596.630	701.580	81904888.273	81906869.424	2,784,952	442,753	63,265	1,683	00	255	115	5521,5531,5511
10561646	0.451	1.488	2,967,067	1056658.000	1059157.990	1646859.000	1649358.990	600.450	701.640	81904269.345	81906267.945	2,820,970	123,818	21,511	768	00	255	135	5511,5521,5501
10561649	0.455	1.482	3,217,669	1056658.000	1059157.990	1649359.000	1651858.990	573.370	689.830	81902899.712	81904899.612	2,845,839	315,956	53,875	1,999	00	255	113	5511,5501,5491
10561651	0.519	1.388	3,305,562	1056658.000	1059157.990	1651859.000	1654358.990	584.380	691.990	81900897.025	81904280.144	3,242,690	53,236	9,291	345	00	255	147	5491,5501,5481,5471
10561654	0.459	1.476	2,956,704	1056658.000	1059157.990	1654359.000	1656858.990	600.380	694.000	81900258.788	81902279.983	2,866,973	78,616	10,850	265	00	255	151	5471,5481,5461
10591574	0.460	1.475	2,905,438	1059158.000	1061657.990	1574359.000	1576858.990	657.070	800.950	81782421.628	81784334.044	2,873,164	29,546	2,698	30	00	255	121	5831,5821,5811
10591576	0.451	1.489	2,818,827	1059158.000	1061657.990	1576859.000	1579358.990	606.670	1940.850	81783012.658	81784910.759	2,818,603	224	00	00	00	255	124	5811,5821,5801

0.0 Report on LAS Statistics (By Tile) - continued

TNAME	Point Density	Average GSD	Total Points	X Min	X Max	Y Min	Y Max	Z Min	Z MAX	GPS Min	GPS Max	1st Returns	2nd Returns	3rd Returns	Other Returns	Min Int	Max Int	Mean Int	Flightlines
10591579	0.461	1.473	2,899,832	1059158.000	1061657.990	1579359.000	1581858.990	643.240	846.050	81784319.685	81786218.409	2,882,115	16,174	1,526	17	00	255	123	5811,5801,5791
10591581	0.451	1.490	2,819,401	1059158.000	1061657.990	1581859.000	1584358.990	689.710	764.810	81784898.534	81786778.151	2,815,933	3,107	354	07	00	255	128	5801,5791,5781
10591584	0.456	1.481	2,850,901	1059158.000	1061657.990	1584359.000	1586858.990	643.270	719.270	81786204.008	81788090.122	2,850,900	01	00	00	00	255	123	5791,5781,5771
10591586	0.436	1.514	2,732,714	1059158.000	1061657.990	1586859.000	1589358.990	525.670	839.490	81786766.073	81788676.695	2,725,570	6,417	719	08	00	255	118	5771,5781,5761
10591589	0.446	1.497	2,791,262	1059158.000	1061657.990	1589359.000	1591858.990	521.120	835.200	81788076.852	81789977.849	2,787,424	3,586	252	00	00	255	114	5761,5771,5751
10591591	0.438	1.511	2,745,614	1059158.000	1061657.990	1591859.000	1594358.990	520.590	772.860	81788665.625	81790546.236	2,738,791	6,428	393	02	00	255	119	5751,5761,5741
10591594	0.445	1.500	2,785,270	1059158.000	1061657.990	1594359.000	1596858.990	505.130	831.910	81789964.356	81791849.869	2,779,084	5,443	723	20	00	255	116	5751,5741,5731
10591596	0.441	1.505	2,758,132	1059158.000	1061657.990	1596859.000	1599358.990	593.770	763.860	81790534.713	81792421.764	2,758,049	83	00	00	00	232	111	5731,5741,5721
10591599	0.488	1.431	3,055,980	1059158.000	1061657.990	1599359.000	1601858.990	599.680	741.390	81791836.545	81965939.405	3,052,941	2,637	375	27	00	255	114	5711,5731,5721,5701
10591601	0.463	1.470	2,896,095	1059158.000	1061657.990	1601859.000	1604358.990	507.270	716.090	81963946.903	81965939.241	2,893,734	2,240	120	01	00	255	114	5711,5701,5691
10591604	0.457	1.480	2,859,173	1059158.000	1061657.990	1604359.000	1606858.990	540.750	833.650	81963328.474	81965314.413	2,853,129	5,580	456	08	00	255	122	5691,5701,5681
10591606	0.450	1.491	2,813,151	1059158.000	1061657.990	1606859.000	1609358.990	626.610	1599.400	81961984.359	81963957.052	2,813,145	06	00	00	00	255	128	5691,5681,5671
10591609	0.451	1.490	2,828,462	1059158.000	1061657.990	1609359.000	1611858.990	546.540	794.260	81961354.705	81963338.613	2,815,849	11,433	1,164	16	00	255	117	5671,5681,5661
10591611	0.446	1.498	2,804,146	1059158.000	1061657.990	1611859.000	1614358.990	581.680	719.470	81960019.384	81961994.753	2,786,913	14,614	2,545	74	00	255	121	5671,5661,5651
10591614	0.439	1.509	2,925,768	1059158.000	1061657.990	1614359.000	1616858.990	99.030	2025.580	81959399.132	81961364.598	2,745,785	156,617	22,530	836	00	255	120	5651,5661,5641
10591616	0.449	1.493	2,849,606	1059158.000	1061657.990	1616859.000	1619358.990	485.860	778.210	81958058.025	81960029.278	2,803,161	40,931	5,399	115	00	255	109	5641,5651,5631
10591619	0.440	1.507	2,756,034	1059158.000	1061657.990	1619359.000	1621858.990	474.420	1186.340	81957433.822	81959409.250	2,751,187	4,482	358	07	00	255	107	5631,5641,5621

0.0 Report on LAS Statistics (By Tile) - continued

TNAME	Point Density	Average GSD	Total Points	X Min	X Max	Y Min	Y Max	Z Min	Z MAX	GPS Min	GPS Max	1st Returns	2nd Returns	3rd Returns	Other Returns	Min Int	Max Int	Mean Int	Flightlines
10591621	0.450	1.491	2,811,636	1059158.000	1061657.990	1621859.000	1624358.990	612.210	660.730	81956080.583	81958067.996	2,811,020	569	46	01	00	255	109	5621,5631,5611
10591624	0.495	1.422	3,105,475	1059158.000	1061657.990	1624359.000	1626858.990	474.770	940.510	81954108.449	81957443.832	3,092,817	10,678	1,942	38	00	255	96	5611,5621,5601,5591
10591626	0.462	1.472	2,903,596	1059158.000	1061657.990	1626859.000	1629358.990	572.340	699.480	81953507.008	81955463.218	2,884,548	16,982	2,033	33	00	236	111	5591,5601,5581
10591629	0.448	1.494	2,989,694	1059158.000	1061657.990	1629359.000	1631858.990	478.740	778.050	81952142.165	81954118.676	2,798,780	166,865	23,387	662	00	255	122	5581,5591,5571
10591631	0.464	1.469	3,295,886	1059158.000	1061657.990	1631859.000	1634358.990	471.040	785.930	81951538.319	81953517.334	2,897,169	343,252	53,806	1,659	00	255	95	5571,5581,5561
10591634	0.462	1.472	2,942,570	1059158.000	1061657.990	1634359.000	1636858.990	611.740	712.410	81908838.797	81952152.651	2,885,956	49,457	6,940	217	00	247	119	5561,5571,5551
10591636	0.459	1.477	2,893,027	1059158.000	1061657.990	1636859.000	1639358.990	605.490	1971.230	81908205.760	81951548.995	2,865,719	22,656	4,518	134	00	251	130	5561,5551,5541
10591639	0.446	1.497	2,798,085	1059158.000	1061657.990	1639359.000	1641858.990	578.220	694.490	81906867.432	81908850.876	2,790,278	7,160	635	12	00	255	123	5551,5541,5531
10591641	0.444	1.501	2,898,938	1059158.000	1061657.990	1641859.000	1644358.990	601.530	772.970	81906247.583	81908216.851	2,772,444	110,421	15,621	452	00	255	119	5541,5531,5521
10591644	0.443	1.502	2,898,146	1059158.000	1061657.990	1644359.000	1646858.990	595.920	1114.890	81904897.817	81906878.900	2,771,202	108,388	17,887	669	00	242	106	5531,5521,5511
10591646	0.446	1.498	3,128,284	1059158.000	1061657.990	1646859.000	1649358.990	595.330	697.350	81904259.782	81906258.434	2,784,734	303,549	39,122	879	00	255	131	5511,5521,5501
10591649	0.461	1.473	3,025,152	1059158.000	1061657.990	1649359.000	1651858.990	576.350	686.260	81902909.604	81904909.168	2,882,368	123,205	19,048	531	00	255	136	5511,5501,5491
10591651	0.518	1.389	3,513,795	1059158.000	1061657.990	1651859.000	1654358.990	556.070	700.220	81900906.629	81904270.762	3,237,841	242,352	32,724	878	00	255	135	5491,5501,5481,5471
10591654	0.455	1.482	3,012,786	1059158.000	1061657.990	1654359.000	1656858.990	602.330	695.270	81900249.168	81902270.499	2,845,839	147,786	18,793	368	00	255	145	5471,5481,5461
10611574	0.458	1.478	2,910,829	1061658.000	1064157.990	1574359.000	1576858.990	698.240	775.790	81782411.660	81784323.564	2,862,202	41,522	6,984	121	00	235	120	5821,5831,5811
10611576	0.455	1.482	2,858,740	1061658.000	1064157.990	1576859.000	1579358.990	698.890	873.210	81783021.393	81784919.314	2,845,881	11,405	1,400	54	00	255	119	5821,5811,5801
10611579	0.455	1.482	2,845,742	1061658.000	1064157.990	1579359.000	1581858.990	698.010	728.940	81784309.382	81786207.631	2,845,613	129	00	00	00	233	127	5811,5801,5791

0.0 Report on LAS Statistics (By Tile) - continued

TNAME	Point Density	Average GSD	Total Points	X Min	X Max	Y Min	Y Max	Z Min	Z MAX	GPS Min	GPS Max	1st Returns	2nd Returns	3rd Returns	Other Returns	Min Int	Max Int	Mean Int	Flightlines
10611581	0.441	1.506	2,770,646	1061658.000	1064157.990	1581859.000	1584358.990	708.010	808.590	81784907.204	81786786.637	2,756,491	12,725	1,389	41	00	255	128	5791,5801,5781
10611584	0.453	1.486	2,830,405	1061658.000	1064157.990	1584359.000	1586858.990	584.050	749.290	81786193.784	81788080.233	2,829,551	757	96	01	00	240	125	5791,5781,5771
10611586	0.439	1.508	2,749,152	1061658.000	1064157.990	1586859.000	1589358.990	654.280	787.590	81786774.641	81788685.441	2,746,837	1,933	378	04	00	219	123	5781,5771,5761
10611589	0.447	1.495	2,794,628	1061658.000	1064157.990	1589359.000	1591858.990	626.210	725.740	81788066.591	81789967.325	2,794,627	01	00	00	00	208	120	5761,5771,5751
10611591	0.445	1.499	2,781,757	1061658.000	1064157.990	1591859.000	1594358.990	644.930	826.710	81788673.970	81790555.221	2,781,586	170	01	00	00	255	115	5761,5751,5741
10611594	0.454	1.484	2,838,292	1061658.000	1064157.990	1594359.000	1596858.990	497.280	789.570	81789954.186	81791839.623	2,836,616	1,556	120	00	00	255	110	5751,5741,5731
10611596	0.447	1.496	2,800,997	1061658.000	1064157.990	1596859.000	1599358.990	521.810	838.910	81790543.790	81792430.612	2,793,996	6,231	751	19	00	255	109	5731,5741,5721
10611599	0.480	1.444	3,003,188	1061658.000	1064157.990	1599359.000	1601858.990	568.240	748.160	81791826.413	81965948.813	2,997,009	5,788	383	08	00	255	116	5721,5711,5731,5701
10611601	0.460	1.474	2,875,985	1061658.000	1064157.990	1601859.000	1604358.990	572.540	721.400	81963956.545	81965948.681	2,875,893	92	00	00	00	216	123	5711,5701,5691
10611604	0.454	1.484	2,840,125	1061658.000	1064157.990	1604359.000	1606858.990	554.560	748.230	81963319.348	81965304.753	2,839,223	888	14	00	00	255	131	5691,5701,5681
10611606	0.451	1.489	2,820,730	1061658.000	1064157.990	1606859.000	1609358.990	518.130	864.380	81961994.033	81963966.826	2,817,909	2,657	162	02	00	255	126	5691,5681,5671
10611609	0.451	1.489	2,842,719	1061658.000	1064157.990	1609359.000	1611858.990	504.610	759.980	81961345.259	81963329.206	2,818,800	20,678	3,148	93	00	255	120	5681,5671,5661
10611611	0.451	1.489	2,818,694	1061658.000	1064157.990	1611859.000	1614358.990	572.760	788.160	81960028.597	81962004.427	2,818,405	240	49	00	00	255	129	5661,5671,5651
10611614	0.451	1.489	2,834,415	1061658.000	1064157.990	1614359.000	1616858.990	485.850	798.180	81959389.528	81961355.224	2,817,349	14,598	2,397	71	00	255	122	5651,5661,5641
10611616	0.450	1.491	2,821,551	1061658.000	1064157.990	1616859.000	1619358.990	622.210	716.510	81958067.352	81960038.661	2,811,416	8,281	1,712	142	00	255	110	5651,5641,5631
10611619	0.445	1.498	2,793,320	1061658.000	1064157.990	1619359.000	1621858.990	469.480	890.370	81957424.201	81959399.664	2,783,688	8,765	855	12	00	255	111	5641,5631,5621
10611621	0.441	1.507	2,792,609	1061658.000	1064157.990	1621859.000	1624358.990	49.640	751.990	81956090.101	81958077.504	2,753,202	34,994	4,295	118	00	255	120	5621,5631,5611

0.0 Report on LAS Statistics (By Tile) - continued

TNAME	Point Density	Average GSD	Total Points	X Min	X Max	Y Min	Y Max	Z Min	Z MAX	GPS Min	GPS Max	1st Returns	2nd Returns	3rd Returns	Other Returns	Min Int	Max Int	Mean Int	Flightlines
10611624	0.484	1.437	3,054,384	1061658.000	1064157.990	1624359.000	1626858.990	501.010	770.680	81954117.803	81957434.375	3,025,191	25,164	3,946	83	00	255	111	5611,5621,5601,5591
10611626	0.469	1.460	3,016,879	1061658.000	1064157.990	1626859.000	1629358.990	622.290	702.030	81953496.978	81956100.477	2,932,475	72,317	11,838	249	00	255	119	5601,5591,5611,5581
10611629	0.463	1.470	3,044,521	1061658.000	1064157.990	1629359.000	1631858.990	510.830	783.700	81952151.842	81954128.041	2,892,377	132,290	19,319	535	00	255	109	5581,5591,5571
10611631	0.465	1.466	3,608,650	1061658.000	1064157.990	1631859.000	1634358.990	475.480	784.400	81951528.444	81953507.529	2,908,648	596,160	100,718	3,124	00	255	88	5571,5581,5561
10611634	0.460	1.474	2,909,997	1061658.000	1064157.990	1634359.000	1636858.990	612.940	709.120	81908848.630	81952162.315	2,874,810	30,860	4,235	92	00	255	99	5571,5561,5551
10611636	0.461	1.473	2,905,783	1061658.000	1064157.990	1636859.000	1639358.990	616.690	695.910	81908196.137	81951538.995	2,881,305	20,957	3,414	107	00	255	124	5561,5551,5541
10611639	0.448	1.494	2,823,031	1061658.000	1064157.990	1639359.000	1641858.990	612.510	701.080	81906876.744	81908860.931	2,800,952	20,139	1,900	40	00	255	130	5551,5541,5531
10611641	0.440	1.507	2,761,036	1061658.000	1064157.990	1641859.000	1644358.990	604.920	782.630	81906238.196	81908207.340	2,750,426	9,662	933	15	00	255	122	5541,5531,5521
10611644	0.442	1.504	2,770,305	1061658.000	1064157.990	1644359.000	1646858.990	600.610	1027.730	81904907.168	81906888.061	2,764,115	5,650	527	13	00	255	114	5521,5531,5511
10611646	0.447	1.496	2,823,380	1061658.000	1064157.990	1646859.000	1649358.990	595.140	687.450	81904249.938	81906249.198	2,794,138	25,123	3,952	167	00	255	124	5511,5521,5501
10611649	0.463	1.470	3,022,544	1061658.000	1064157.990	1649359.000	1651858.990	585.830	688.120	81902919.546	81904918.382	2,891,733	111,571	18,705	535	00	255	128	5511,5501,5491
10611651	0.522	1.384	3,279,297	1061658.000	1064157.990	1651859.000	1654358.990	591.730	674.670	81900916.254	81904260.970	3,263,640	13,339	2,251	67	00	236	133	5501,5491,5481,5471
10611654	0.468	1.462	2,993,201	1061658.000	1064157.990	1654359.000	1656858.990	605.410	692.220	81900239.515	81902931.487	2,924,700	58,653	9,669	179	00	247	144	5471,5481,5491,5461
10641574	0.465	1.467	2,924,257	1064158.000	1066657.990	1574359.000	1576858.990	676.330	762.150	81782401.584	163165442.450	2,903,146	19,006	2,019	86	00	255	118	5831,5821,5811
10641576	0.453	1.486	2,875,339	1064158.000	1066657.990	1576859.000	1579358.990	662.720	781.000	81782406.414	81784928.035	2,829,113	40,261	5,815	150	00	255	109	5821,5811,5831,5801
10641579	0.457	1.479	2,856,866	1064158.000	1066657.990	1579359.000	1581858.990	668.370	732.950	81784299.443	81786197.780	2,856,385	478	03	00	00	255	121	5811,5801,5791
10641581	0.446	1.498	2,797,475	1064158.000	1066657.990	1581859.000	1584358.990	702.070	792.190	81784915.762	81786795.442	2,787,033	9,726	706	10	00	255	124	5801,5791,5781

0.0 Report on LAS Statistics (By Tile) - continued

TNAME	Point Density	Average GSD	Total Points	X Min	X Max	Y Min	Y Max	Z Min	Z MAX	GPS Min	GPS Max	1st Returns	2nd Returns	3rd Returns	Other Returns	Min Int	Max Int	Mean Int	Flightlines
10641584	0.450	1.491	2,811,845	1064158.000	1066657.990	1584359.000	1586858.990	607.250	832.240	81786183.417	81788070.122	2,809,759	1,981	103	02	00	253	139	5781,5791,5771
10641586	0.421	1.541	2,893,272	1064158.000	1066657.990	1586859.000	1589358.990	238.160	926.520	81786783.711	81788693.989	2,630,342	225,063	36,490	1,377	00	255	108	5771,5781,5761
10641589	0.455	1.483	2,844,569	1064158.000	1066657.990	1589359.000	1591858.990	563.640	846.100	81788056.512	81789957.130	2,840,950	3,292	325	02	00	250	126	5771,5761,5751
10641591	0.447	1.496	2,796,859	1064158.000	1066657.990	1591859.000	1594358.990	547.310	848.890	81788682.545	81790564.070	2,793,194	3,385	278	02	00	255	111	5751,5761,5741
10641594	0.449	1.493	2,809,711	1064158.000	1066657.990	1594359.000	1596858.990	528.450	766.050	81789943.819	81791829.357	2,803,359	5,616	723	13	00	255	114	5751,5741,5731
10641596	0.441	1.506	2,763,034	1064158.000	1066657.990	1596859.000	1599358.990	535.080	825.020	81790552.801	81792439.237	2,755,664	6,789	568	13	00	255	112	5731,5741,5721
10641599	0.466	1.464	2,930,511	1064158.000	1066657.990	1599359.000	1601858.990	535.860	810.660	81791816.363	81965958.099	2,914,377	14,032	2,042	60	00	255	118	5721,5711,5731,5701
10641601	0.469	1.460	2,939,898	1064158.000	1066657.990	1601859.000	1604358.990	526.200	809.760	81963966.178	81965958.031	2,933,712	5,578	602	06	00	244	125	5711,5701,5691
10641604	0.456	1.481	2,851,596	1064158.000	1066657.990	1604359.000	1606858.990	552.700	841.860	81963309.821	81965295.161	2,851,363	226	07	00	00	254	132	5701,5691,5681
10641606	0.456	1.481	2,863,153	1064158.000	1066657.990	1606859.000	1609358.990	521.510	833.050	81962003.756	81963976.734	2,849,345	12,057	1,704	47	00	255	125	5681,5691,5671
10641609	0.453	1.486	2,843,909	1064158.000	1066657.990	1609359.000	1611858.990	529.470	828.200	81961335.778	81963319.831	2,831,908	10,675	1,299	27	00	255	131	5681,5671,5661
10641611	0.453	1.487	2,856,012	1064158.000	1066657.990	1611859.000	1614358.990	554.550	1011.660	81960037.940	81962014.181	2,828,198	24,691	3,095	28	00	255	135	5671,5661,5651
10641614	0.454	1.485	2,862,213	1064158.000	1066657.990	1614359.000	1616858.990	581.860	796.580	81959379.748	81961345.640	2,835,204	23,990	2,972	47	00	255	126	5661,5651,5641
10641616	0.448	1.493	2,809,002	1064158.000	1066657.990	1616859.000	1619358.990	595.300	743.870	81958076.654	81960048.129	2,802,313	5,684	932	73	00	255	104	5641,5651,5631
10641619	0.451	1.489	2,845,622	1064158.000	1066657.990	1619359.000	1621858.990	493.110	806.410	81957414.369	81959390.000	2,817,371	25,210	2,989	52	00	255	127	5641,5631,5621
10641621	0.445	1.500	2,809,320	1064158.000	1066657.990	1621859.000	1624358.990	620.310	715.860	81956099.264	81958087.031	2,779,267	26,408	3,445	200	00	255	136	5621,5631,5611
10641624	0.457	1.479	2,867,023	1064158.000	1066657.990	1624359.000	1626858.990	605.070	739.960	81954127.210	81957424.781	2,858,699	7,035	1,244	45	00	255	133	5621,5611,5601,5591

0.0 Report on LAS Statistics (By Tile) - continued

TNAME	Point Density	Average GSD	Total Points	X Min	X Max	Y Min	Y Max	Z Min	Z MAX	GPS Min	GPS Max	1st Returns	2nd Returns	3rd Returns	Other Returns	Min Int	Max Int	Mean Int	Flightlines
10641626	0.487	1.433	3,056,161	1064158.000	1066657.990	1626859.000	1629358.990	624.640	699.820	81953487.322	81956109.600	3,045,524	9,247	1,354	36	00	255	120	5591,5611,5601,5581
10641629	0.468	1.462	2,956,550	1064158.000	1066657.990	1629359.000	1631858.990	601.940	696.320	81952161.558	81955441.791	2,925,089	27,327	4,051	83	00	255	98	5591,5581,5601,5571
10641631	0.462	1.471	2,897,439	1064158.000	1066657.990	1631859.000	1634358.990	617.780	692.720	81951518.834	81953497.659	2,890,097	6,847	481	14	00	255	106	5581,5571,5561
10641634	0.453	1.486	2,858,448	1064158.000	1066657.990	1634359.000	1636858.990	616.870	696.760	81908858.481	81952172.073	2,829,840	24,608	3,906	94	00	255	99	5571,5561,5551
10641636	0.450	1.491	2,827,965	1064158.000	1066657.990	1636859.000	1639358.990	621.870	732.750	81908186.716	81951529.178	2,812,473	13,318	2,120	54	00	255	126	5551,5561,5541
10641639	0.446	1.498	2,879,372	1064158.000	1066657.990	1639359.000	1641858.990	620.150	2365.170	81906885.979	81908870.764	2,784,961	80,495	13,498	418	00	242	122	5551,5541,5531
10641641	0.441	1.506	2,866,795	1064158.000	1066657.990	1641859.000	1644358.990	605.220	800.490	81906228.898	81908197.850	2,754,645	98,373	13,437	340	00	255	131	5531,5541,5521
10641644	0.440	1.508	2,780,745	1064158.000	1066657.990	1644359.000	1646858.990	608.000	693.690	81904916.575	81906897.361	2,747,298	28,425	4,901	121	00	255	129	5521,5531,5511
10641646	0.445	1.500	2,905,122	1064158.000	1066657.990	1646859.000	1649358.990	596.100	985.560	81904240.244	81906239.675	2,779,556	110,441	14,814	311	00	241	123	5521,5511,5501
10641649	0.467	1.464	2,921,390	1064158.000	1066657.990	1649359.000	1651858.990	602.460	1819.600	81902929.480	81904927.769	2,916,200	4,647	523	20	00	255	143	5511,5501,5491
10641651	0.512	1.398	3,225,487	1064158.000	1066657.990	1651859.000	1654358.990	594.820	677.350	81900926.054	81904251.247	3,197,930	24,946	2,563	48	00	255	133	5491,5501,5481,5471
10641654	0.469	1.460	3,357,622	1064158.000	1066657.990	1654359.000	1656858.990	540.140	691.150	81900229.714	81902941.584	2,933,399	359,961	61,828	2,434	00	255	126	5481,5491,5471,5461
10661574	0.470	1.459	2,947,621	1066658.000	1069157.990	1574359.000	1576858.990	642.610	749.150	81782391.836	163166702.770	2,935,319	11,399	879	24	00	255	123	5831,5821,5811
10661576	0.456	1.482	2,913,196	1066658.000	1069157.990	1576859.000	1579358.990	693.780	846.100	81782391.811	163166702.590	2,847,005	58,185	7,873	133	00	255	127	5811,5821,5831,5801
10661579	0.460	1.475	2,873,304	1066658.000	1069157.990	1579359.000	1581858.990	593.970	733.090	81784288.799	81786187.040	2,872,794	510	00	00	00	235	118	5801,5811,5791
10661581	0.443	1.502	2,770,555	1066658.000	1069157.990	1581859.000	1584358.990	698.050	753.590	81784924.431	81786804.370	2,770,192	361	02	00	00	245	122	5801,5791,5781
10661584	0.452	1.487	2,828,459	1066658.000	1069157.990	1584359.000	1586858.990	697.360	784.830	81786173.154	81788059.955	2,827,694	729	36	00	00	241	132	5781,5791,5771

0.0 Report on LAS Statistics (By Tile) - continued

TNAME	Point Density	Average GSD	Total Points	X Min	X Max	Y Min	Y Max	Z Min	Z MAX	GPS Min	GPS Max	1st Returns	2nd Returns	3rd Returns	Other Returns	Min Int	Max Int	Mean Int	Flightlines
10661586	0.436	1.514	2,759,692	1066658.000	1069157.990	1586859.000	1589358.990	594.300	783.040	81786792.591	81788702.814	2,726,864	29,056	3,703	69	00	255	123	5771,5781,5761
10661589	0.455	1.483	2,842,100	1066658.000	1069157.990	1589359.000	1591858.990	678.690	739.410	81788046.168	81789946.959	2,840,945	1,130	25	00	00	255	112	5761,5771,5751
10661591	0.441	1.506	2,757,599	1066658.000	1069157.990	1591859.000	1594358.990	561.690	819.880	81788691.755	81790573.059	2,755,204	2,198	196	01	00	252	111	5761,5751,5741
10661594	0.455	1.483	2,844,253	1066658.000	1069157.990	1594359.000	1596858.990	569.030	729.760	81789933.661	81791819.405	2,843,459	674	112	08	00	218	114	5751,5741,5731
10661596	0.453	1.486	2,829,132	1066658.000	1069157.990	1596859.000	1599358.990	511.450	791.490	81790561.689	81792448.226	2,828,887	245	00	00	00	240	111	5731,5741,5721
10661599	0.464	1.468	2,914,139	1066658.000	1069157.990	1599359.000	1601858.990	529.540	761.620	81791806.117	81965967.457	2,900,044	12,246	1,834	15	00	255	108	5721,5731,5711
10661601	0.465	1.467	2,909,948	1066658.000	1069157.990	1601859.000	1604358.990	572.230	767.630	81792439.076	81965967.290	2,903,176	6,245	526	01	00	234	122	5711,5701,5721,5691
10661604	0.445	1.498	2,787,715	1066658.000	1069157.990	1604359.000	1606858.990	593.130	861.780	81963300.162	81965285.672	2,783,904	3,448	352	11	00	255	128	5701,5691,5681
10661606	0.451	1.490	2,816,790	1066658.000	1069157.990	1606859.000	1609358.990	648.610	1155.880	81962013.356	81963986.138	2,816,780	10	00	00	00	219	131	5691,5681,5671
10661609	0.453	1.485	2,850,270	1066658.000	1069157.990	1609359.000	1611858.990	538.940	757.130	81961326.452	81963310.230	2,833,989	13,684	2,449	148	00	238	129	5681,5671,5661
10661611	0.445	1.498	2,784,365	1066658.000	1069157.990	1611859.000	1614358.990	622.640	1793.160	81960047.433	81962023.766	2,784,341	24	00	00	00	238	125	5671,5661,5651
10661614	0.446	1.498	2,790,049	1066658.000	1069157.990	1614359.000	1616858.990	625.280	677.860	81959369.976	81961336.181	2,786,967	3,078	04	00	00	255	120	5651,5661,5641
10661616	0.453	1.485	2,856,769	1066658.000	1069157.990	1616859.000	1619358.990	589.150	1366.120	81958085.903	81960057.646	2,832,834	22,161	1,753	21	00	255	127	5651,5641,5631
10661619	0.451	1.489	2,947,495	1066658.000	1069157.990	1619359.000	1621858.990	497.580	720.080	81957404.587	81959380.195	2,817,532	111,780	17,739	444	00	255	124	5631,5641,5621
10661621	0.451	1.488	2,942,845	1066658.000	1069157.990	1621859.000	1624358.990	577.880	786.400	81956108.477	81958096.264	2,821,109	102,017	19,285	434	00	255	124	5621,5631,5611
10661624	0.452	1.488	2,845,614	1066658.000	1069157.990	1624359.000	1626858.990	501.850	708.530	81955423.190	81957414.941	2,823,626	19,593	2,331	64	00	255	125	5621,5611,5601
10661626	0.474	1.453	3,068,256	1066658.000	1069157.990	1626859.000	1629358.990	598.740	740.160	81953477.628	81956118.983	2,960,037	91,174	16,275	770	00	255	102	5591,5611,5601,5581

0.0 Report on LAS Statistics (By Tile) - continued

TNAME	Point Density	Average GSD	Total Points	X Min	X Max	Y Min	Y Max	Z Min	Z MAX	GPS Min	GPS Max	1st Returns	2nd Returns	3rd Returns	Other Returns	Min Int	Max Int	Mean Int	Flightlines
10661629	0.487	1.433	3,152,273	1066658.000	1069157.990	1629359.000	1631858.990	601.010	777.170	81952171.355	81955433.494	3,044,200	93,605	14,007	461	00	255	111	5601,5591,5581,5571
10661631	0.466	1.465	2,969,636	1066658.000	1069157.990	1631859.000	1634358.990	477.230	715.920	81951508.958	81953488.018	2,913,755	48,711	7,003	167	00	255	125	5571,5581,5561
10661634	0.460	1.475	2,921,086	1066658.000	1069157.990	1634359.000	1636858.990	557.390	728.230	81908868.084	81952181.898	2,873,546	41,200	6,177	163	00	255	111	5571,5561,5551
10661636	0.453	1.485	3,170,821	1066658.000	1069157.990	1636859.000	1639358.990	482.770	782.450	81908177.431	81951519.559	2,832,432	288,654	48,413	1,322	00	255	132	5561,5551,5541
10661639	0.445	1.500	2,866,374	1066658.000	1069157.990	1639359.000	1641858.990	630.020	1446.550	81906895.485	81908880.515	2,778,588	76,237	11,287	262	00	255	130	5541,5551,5531
10661641	0.444	1.501	2,834,431	1066658.000	1069157.990	1641859.000	1644358.990	630.450	1803.970	81906219.320	81908188.503	2,775,741	50,530	7,826	334	00	255	132	5531,5541,5521
10661644	0.448	1.494	3,255,977	1066658.000	1069157.990	1644359.000	1646858.990	595.760	724.480	81904925.835	81906906.704	2,800,221	386,159	67,423	2,174	00	255	118	5521,5531,5511
10661646	0.439	1.510	3,005,751	1066658.000	1069157.990	1646859.000	1649358.990	598.590	710.120	81904230.935	81906230.450	2,740,981	228,564	35,250	956	00	255	120	5511,5521,5501
10661649	0.447	1.497	2,833,182	1066658.000	1069157.990	1649359.000	1651858.990	603.540	704.230	81902939.797	81904936.892	2,790,706	36,999	5,261	216	00	255	124	5501,5511,5491
10661651	0.497	1.418	3,579,696	1066658.000	1069157.990	1651859.000	1654358.990	565.610	716.380	81900935.889	81904241.525	3,108,311	405,033	64,056	2,296	00	255	116	5501,5491,5481,5471
10661654	0.379	1.624	3,578,411	1066658.000	1069157.990	1654359.000	1656858.990	540.590	716.090	81900219.991	81902951.497	2,369,805	1,013,495	187,097	8,014	00	255	72	5481,5491,5471,5461
10691574	0.463	1.469	2,912,673	1069158.000	1071657.990	1574359.000	1576858.990	565.240	775.960	81782381.795	163166692.850	2,894,486	16,199	1,973	15	00	255	124	5821,5831,5811
10691576	0.481	1.442	3,019,816	1069158.000	1071657.990	1576859.000	1579358.990	706.440	849.580	81782381.771	81784945.432	3,006,549	11,799	1,437	31	00	255	121	5811,5821,5831,5801
10691579	0.453	1.486	2,828,608	1069158.000	1071657.990	1579359.000	1581858.990	694.930	752.730	81784278.776	81786176.765	2,828,517	91	00	00	00	239	133	5811,5801,5791
10691581	0.436	1.514	2,739,183	1069158.000	1071657.990	1581859.000	1584358.990	695.410	787.110	81784933.299	81786813.482	2,727,486	10,348	1,328	21	00	255	135	5791,5801,5781
10691584	0.456	1.481	2,850,990	1069158.000	1071657.990	1584359.000	1586858.990	567.580	762.300	81786162.932	81788049.615	2,850,909	81	00	00	00	255	122	5791,5781,5771
10691586	0.451	1.489	2,820,686	1069158.000	1071657.990	1586859.000	1589358.990	690.910	773.270	81786800.974	81788711.756	2,819,448	960	263	15	00	228	115	5781,5771,5761

0.0 Report on LAS Statistics (By Tile) - continued

TNAME	Point Density	Average GSD	Total Points	X Min	X Max	Y Min	Y Max	Z Min	Z MAX	GPS Min	GPS Max	1st Returns	2nd Returns	3rd Returns	Other Returns	Min Int	Max Int	Mean Int	Flightlines
10691589	0.456	1.481	2,855,629	1069158.000	1071657.990	1589359.000	1591858.990	675.290	762.850	81788035.573	81789936.653	2,851,118	4,127	380	04	00	255	114	5761,5771,5751
10691591	0.436	1.515	2,723,972	1069158.000	1071657.990	1591859.000	1594358.990	643.380	761.190	81788700.529	81790581.685	2,723,915	52	05	00	00	255	113	5751,5761,5741
10691594	0.456	1.481	2,855,700	1069158.000	1071657.990	1594359.000	1596858.990	559.960	2017.800	81789923.185	81791809.001	2,850,443	4,861	395	01	00	255	114	5751,5741,5731
10691596	0.457	1.479	2,856,986	1069158.000	1071657.990	1596859.000	1599358.990	504.690	798.200	81790570.485	81792457.017	2,855,707	1,164	115	00	00	255	119	5741,5731,5721
10691599	0.448	1.495	3,004,985	1069158.000	1071657.990	1599359.000	1601858.990	129.680	1615.330	81791795.234	81965976.717	2,798,209	177,960	27,668	1,148	00	255	109	5731,5721,5711
10691601	0.470	1.458	2,943,115	1069158.000	1071657.990	1601859.000	1604358.990	532.480	846.950	81792445.455	81965976.501	2,939,717	3,060	324	14	00	255	123	5701,5711,5721,5691
10691604	0.448	1.494	2,808,213	1069158.000	1071657.990	1604359.000	1606858.990	522.150	824.470	81963290.485	81965276.242	2,800,468	7,066	671	08	00	255	115	5701,5691,5681
10691606	0.454	1.484	2,837,156	1069158.000	1071657.990	1606859.000	1609358.990	127.220	2384.190	81962023.058	81963995.728	2,836,593	560	03	00	00	255	122	5691,5681,5671
10691609	0.456	1.480	2,856,435	1069158.000	1071657.990	1609359.000	1611858.990	531.610	1399.960	81961317.050	81963300.669	2,851,698	4,171	559	07	00	255	113	5671,5681,5661
10691611	0.446	1.498	2,842,791	1069158.000	1071657.990	1611859.000	1614358.990	267.360	737.760	81960056.789	81962033.387	2,785,600	52,144	4,943	104	00	255	106	5671,5661,5651
10691614	0.445	1.498	2,817,769	1069158.000	1071657.990	1614359.000	1616858.990	474.320	799.340	81959360.272	81961326.926	2,783,939	31,351	2,456	23	00	255	114	5661,5651,5641
10691616	0.443	1.503	3,356,280	1069158.000	1071657.990	1616859.000	1619358.990	500.990	1170.170	81958095.325	81960066.955	2,765,960	507,535	80,257	2,528	00	255	93	5641,5651,5631
10691619	0.448	1.494	2,854,881	1069158.000	1071657.990	1619359.000	1621858.990	497.690	799.400	81957394.956	81959370.455	2,799,080	49,682	5,933	186	00	255	109	5641,5631,5621
10691621	0.440	1.507	2,874,422	1069158.000	1071657.990	1621859.000	1624358.990	443.940	737.150	81956118.176	81958105.496	2,750,922	109,247	13,854	399	00	242	121	5631,5621,5611
10691624	0.445	1.499	2,845,531	1069158.000	1071657.990	1624359.000	1626858.990	631.890	849.720	81955413.587	81957405.187	2,783,109	52,787	9,292	343	00	255	106	5621,5611,5601
10691626	0.468	1.462	3,062,469	1069158.000	1071657.990	1626859.000	1629358.990	633.010	742.450	81953472.541	81956128.296	2,924,227	114,808	22,323	1,111	00	255	101	5611,5601,5591,5581
10691629	0.500	1.414	3,184,783	1069158.000	1071657.990	1629359.000	1631858.990	611.720	763.150	81952181.074	81955424.015	3,127,008	48,360	9,209	206	00	255	138	5601,5581,5591,5571

0.0 Report on LAS Statistics (By Tile) - continued

TNAME	Point Density	Average GSD	Total Points	X Min	X Max	Y Min	Y Max	Z Min	Z MAX	GPS Min	GPS Max	1st Returns	2nd Returns	3rd Returns	Other Returns	Min Int	Max Int	Mean Int	Flightlines
10691631	0.465	1.466	3,360,232	1069158.000	1071657.990	1631859.000	1634358.990	485.160	735.500	81951499.116	81953478.335	2,906,686	384,419	67,197	1,930	00	255	108	5581,5571,5561
10691634	0.458	1.477	3,091,346	1069158.000	1071657.990	1634359.000	1636858.990	623.430	733.190	81908877.793	81952191.634	2,863,424	196,072	30,596	1,254	00	255	117	5571,5561,5551
10691636	0.456	1.480	3,173,431	1069158.000	1071657.990	1636859.000	1639358.990	580.800	924.420	81908167.704	81951509.642	2,852,326	278,083	41,845	1,177	00	255	114	5551,5561,5541
10691639	0.453	1.486	2,972,609	1069158.000	1071657.990	1639359.000	1641858.990	634.170	735.140	81906904.622	81908890.265	2,829,805	123,412	18,849	543	00	241	118	5541,5551,5531
10691641	0.448	1.493	2,872,408	1069158.000	1071657.990	1641859.000	1644358.990	630.570	2035.970	81906209.837	81908178.997	2,802,117	61,455	8,682	154	00	255	135	5531,5541,5521
10691644	0.443	1.502	3,009,906	1069158.000	1071657.990	1644359.000	1646858.990	624.690	2211.320	81904935.364	81906916.139	2,771,320	199,438	38,048	1,100	00	255	122	5521,5531,5511
10691646	0.443	1.502	3,016,002	1069158.000	1071657.990	1646859.000	1649358.990	602.000	709.350	81904221.365	81906220.970	2,770,184	210,637	34,434	747	00	243	120	5511,5521,5501
10691649	0.455	1.482	2,901,533	1069158.000	1071657.990	1649359.000	1651858.990	606.990	692.180	81902949.768	81904946.424	2,846,708	47,100	7,607	118	00	241	134	5511,5501,5491
10691651	0.438	1.512	3,528,737	1069158.000	1071657.990	1651859.000	1654358.990	544.500	692.930	81900945.681	81904232.232	2,735,234	672,168	117,191	4,144	00	255	95	5501,5491,5481,5471
10691654	0.436	1.515	3,550,591	1069158.000	1071657.990	1654359.000	1656858.990	543.380	698.200	81900210.488	81902961.431	2,722,442	687,865	134,528	5,756	00	255	95	5471,5491,5481,5461
10691656	0.474	1.452	2,963,798	1069158.000	1071657.990	1656859.000	1659358.990	617.220	660.190	81898913.870	81902227.935	2,963,088	655	55	00	00	235	140	5461,5471,5481,5451
10691659	0.457	1.479	2,980,649	1069158.000	1071657.990	1659359.000	1661858.990	600.480	692.430	81898188.881	81900222.081	2,857,271	106,221	16,671	486	00	255	141	5461,5451,5441
10691661	0.450	1.491	2,865,296	1069158.000	1071657.990	1661859.000	1664358.990	605.340	683.810	81896909.045	81898925.827	2,809,702	47,881	7,549	164	00	255	141	5441,5451,5431
10691664	0.574	1.320	3,629,755	1069158.000	1071657.990	1664359.000	1666858.990	598.230	2956.910	81819213.561	81898200.241	3,585,076	39,062	5,499	118	00	244	114	5441,5431,5422,5421
10691666	0.685	1.208	4,298,692	1069158.000	1071657.990	1666859.000	1669358.990	623.260	3051.900	81817917.118	81896920.804	4,283,382	13,398	1,863	49	00	255	134	5431,5421,5422,5411
10691669	0.585	1.307	3,662,245	1069158.000	1071657.990	1669359.000	1671858.990	622.760	3054.400	81817202.038	81896189.718	3,657,690	4,037	514	04	00	240	129	5421,5411,5422,5401
10691671	0.468	1.462	2,948,146	1069158.000	1071657.990	1671859.000	1674358.990	606.710	710.060	81815888.784	81817928.308	2,925,813	18,616	3,548	169	00	254	140	5401,5411,5391

0.0 Report on LAS Statistics (By Tile) - continued

TNAME	Point Density	Average GSD	Total Points	X Min	X Max	Y Min	Y Max	Z Min	Z MAX	GPS Min	GPS Max	1st Returns	2nd Returns	3rd Returns	Other Returns	Min Int	Max Int	Mean Int	Flightlines
10691674	0.461	1.473	3,000,494	1069158.000	1071657.990	1674359.000	1676858.990	606.710	698.110	81815153.136	81817211.948	2,880,117	101,168	18,457	752	00	255	152	5401,5391,5381
10691676	0.473	1.454	3,073,202	1069158.000	1071657.990	1676859.000	1679358.990	579.670	694.880	81305861.093	81815899.299	2,956,100	99,291	17,324	487	00	255	163	5391,5381,5374,5364
10691679	0.476	1.449	3,123,393	1069158.000	1071657.990	1679359.000	1681858.990	608.830	692.290	81304576.324	81815163.933	2,976,118	129,556	17,227	492	00	255	139	5381,5374,5364,5354
10691681	0.449	1.492	2,808,629	1069158.000	1071657.990	1681859.000	1684358.990	611.620	665.110	81303844.992	81305871.855	2,806,834	1,693	102	00	00	240	125	5364,5354,5344
10691684	0.451	1.488	2,821,423	1069158.000	1071657.990	1684359.000	1686858.990	617.950	661.370	81302551.286	81304587.470	2,820,925	498	00	00	00	255	121	5344,5354,5334
10691686	0.462	1.472	2,892,092	1069158.000	1071657.990	1686859.000	1689358.990	550.660	691.200	81301819.139	81303855.951	2,885,949	5,295	819	29	00	255	134	5344,5334,5324
10711574	0.432	1.521	2,704,119	1071658.000	1074157.990	1574359.000	1576858.990	615.070	875.890	81782371.979	81784282.482	2,702,332	1,686	101	00	00	255	135	5821,5831,5811
10711576	0.500	1.414	3,131,861	1071658.000	1074157.990	1576859.000	1579358.990	694.460	785.590	81782371.931	81784954.166	3,124,567	6,512	777	05	00	245	134	5811,5831,5821,5801
10711579	0.465	1.467	2,906,589	1071658.000	1074157.990	1579359.000	1581858.990	704.420	752.410	81784268.408	81786166.640	2,905,895	694	00	00	00	236	135	5811,5801,5791
10711581	0.442	1.504	2,766,998	1071658.000	1074157.990	1581859.000	1584358.990	637.230	876.730	81784942.020	81786822.607	2,764,571	2,149	272	06	00	255	129	5791,5801,5781
10711584	0.462	1.471	2,891,107	1071658.000	1074157.990	1584359.000	1586858.990	611.420	791.240	81786152.441	81788039.064	2,888,442	2,639	26	00	00	255	128	5791,5781,5771
10711586	0.455	1.483	2,859,113	1071658.000	1074157.990	1586859.000	1589358.990	691.740	771.680	81786809.947	81788720.473	2,842,298	15,580	1,222	13	00	247	111	5781,5771,5761
10711589	0.459	1.476	2,870,447	1071658.000	1074157.990	1589359.000	1591858.990	620.700	809.970	81788024.742	81789926.423	2,868,207	2,015	223	02	00	232	118	5761,5771,5751
10711591	0.437	1.512	2,733,714	1071658.000	1074157.990	1591859.000	1594358.990	668.760	804.270	81788709.083	81790590.562	2,733,060	589	64	01	00	255	112	5761,5751,5741
10711594	0.453	1.485	2,843,578	1071658.000	1074157.990	1594359.000	1596858.990	650.540	794.270	81789912.690	81791798.867	2,833,587	8,686	1,293	12	00	248	105	5741,5751,5731
10711596	0.453	1.486	2,848,691	1071658.000	1074157.990	1596859.000	1599358.990	516.040	732.990	81790579.061	81792465.735	2,831,302	15,339	2,020	30	00	255	103	5731,5741,5721
10711599	0.454	1.485	2,834,508	1071658.000	1074157.990	1599359.000	1601858.990	544.440	807.350	81791784.521	81965986.084	2,834,428	79	01	00	00	255	112	5721,5731,5711

0.0 Report on LAS Statistics (By Tile) - continued

TNAME	Point Density	Average GSD	Total Points	X Min	X Max	Y Min	Y Max	Z Min	Z MAX	GPS Min	GPS Max	1st Returns	2nd Returns	3rd Returns	Other Returns	Min Int	Max Int	Mean Int	Flightlines
10711601	0.474	1.453	2,961,589	1071658.000	1074157.990	1601859.000	1604358.990	566.810	806.420	81792454.271	81965985.895	2,961,580	09	00	00	00	241	122	5721,5711,5701,5691
10711604	0.454	1.485	2,840,646	1071658.000	1074157.990	1604359.000	1606858.990	511.420	803.950	81963280.930	81965266.920	2,834,423	5,530	676	17	00	255	120	5691,5701,5681
10711606	0.457	1.479	2,855,471	1071658.000	1074157.990	1606859.000	1609358.990	494.940	798.260	81962032.692	81964005.437	2,855,459	12	00	00	00	235	132	5691,5681,5671
10711609	0.461	1.473	2,880,261	1071658.000	1074157.990	1609359.000	1611858.990	562.300	683.470	81961307.404	81963291.017	2,880,256	05	00	00	00	241	122	5671,5681,5661
10711611	0.428	1.529	2,859,922	1071658.000	1074157.990	1611859.000	1614358.990	500.060	1873.440	81960066.113	81962043.063	2,673,736	159,050	25,844	1,292	00	255	103	5671,5661,5651
10711614	0.439	1.509	2,751,319	1071658.000	1074157.990	1614359.000	1616858.990	496.240	1429.020	81959350.779	81961317.557	2,744,557	6,068	670	24	00	255	116	5661,5651,5641
10711616	0.443	1.502	2,780,110	1071658.000	1074157.990	1616859.000	1619358.990	504.170	855.840	81958104.799	81960075.972	2,770,912	8,691	498	09	00	255	115	5641,5651,5631
10711619	0.446	1.497	2,919,467	1071658.000	1074157.990	1619359.000	1621858.990	562.670	2074.590	81957385.384	81959360.828	2,790,289	114,092	14,552	534	00	255	116	5631,5641,5621
10711621	0.446	1.497	2,797,887	1071658.000	1074157.990	1621859.000	1624358.990	509.950	707.530	81956127.349	81958115.034	2,789,593	7,487	794	13	00	255	124	5621,5631,5611
10711624	0.449	1.492	2,900,383	1071658.000	1074157.990	1624359.000	1626858.990	578.410	747.520	81955403.743	81957395.580	2,806,927	81,712	11,487	257	00	255	131	5611,5621,5601
10711626	0.472	1.455	3,282,178	1071658.000	1074157.990	1626859.000	1629358.990	639.970	751.680	81954155.562	81956137.440	2,950,468	287,008	43,257	1,445	00	255	120	5611,5591,5601
10711629	0.499	1.416	3,402,344	1071658.000	1074157.990	1629359.000	1631858.990	581.130	812.720	81952190.825	81955414.273	3,117,189	245,892	38,155	1,108	00	255	125	5601,5581,5591,5571
10711631	0.464	1.468	3,479,033	1071658.000	1074157.990	1631859.000	1634358.990	523.780	827.370	81951489.249	81953468.675	2,900,350	496,901	79,481	2,301	00	255	111	5571,5581,5561
10711634	0.460	1.474	3,091,122	1071658.000	1074157.990	1634359.000	1636858.990	491.840	735.880	81908887.628	81952201.316	2,877,569	186,955	25,919	679	00	255	124	5571,5561,5551
10711636	0.460	1.475	3,082,758	1071658.000	1074157.990	1636859.000	1639358.990	609.290	737.830	81908157.966	81951499.726	2,874,648	170,431	35,721	1,958	00	255	119	5561,5551,5541
10711639	0.451	1.488	2,886,773	1071658.000	1074157.990	1639359.000	1641858.990	636.340	1846.340	81906913.860	81908900.007	2,821,026	57,549	7,987	211	00	255	144	5541,5551,5531
10711641	0.444	1.500	2,833,517	1071658.000	1074157.990	1641859.000	1644358.990	629.850	800.500	81906200.401	81908169.294	2,776,905	48,389	7,927	296	00	255	119	5531,5541,5521

0.0 Report on LAS Statistics (By Tile) - continued

TNAME	Point Density	Average GSD	Total Points	X Min	X Max	Y Min	Y Max	Z Min	Z MAX	GPS Min	GPS Max	1st Returns	2nd Returns	3rd Returns	Other Returns	Min Int	Max Int	Mean Int	Flightlines
10711644	0.447	1.496	2,991,737	1071658.000	1074157.990	1644359.000	1646858.990	625.250	746.520	81904944.391	81906925.329	2,791,533	169,446	29,828	930	00	255	132	5521,5531,5511
10711646	0.447	1.496	2,797,056	1071658.000	1074157.990	1646859.000	1649358.990	607.590	693.450	81904211.708	81906211.440	2,794,029	2,734	287	06	00	254	142	5511,5521,5501
10711649	0.455	1.482	2,865,101	1071658.000	1074157.990	1649359.000	1651858.990	611.230	744.150	81902959.649	81904955.831	2,846,361	16,447	2,248	45	00	255	151	5511,5501,5491
10711651	0.430	1.525	3,443,545	1071658.000	1074157.990	1651859.000	1654358.990	546.340	682.610	81900955.522	81904222.666	2,686,605	631,678	121,007	4,255	00	255	99	5491,5501,5481,5471
10711654	0.431	1.522	3,315,838	1071658.000	1074157.990	1654359.000	1656858.990	546.430	747.030	81900200.973	81902971.570	2,696,591	505,736	109,467	4,044	00	255	109	5491,5481,5471,5461
10711656	0.488	1.431	3,068,044	1071658.000	1074157.990	1656859.000	1659358.990	619.240	691.680	81898923.484	81902223.412	3,050,640	14,846	2,456	102	00	255	150	5481,5471,5461,5451
10711659	0.455	1.483	2,842,053	1071658.000	1074157.990	1659359.000	1661858.990	606.910	693.590	81898179.573	81900212.334	2,841,945	108	00	00	00	241	141	5451,5461,5441
10711661	0.446	1.498	2,806,620	1071658.000	1074157.990	1661859.000	1664358.990	612.580	731.670	81896918.525	81898935.552	2,786,782	16,757	2,973	108	00	255	136	5441,5451,5431
10711664	0.554	1.343	3,470,241	1071658.000	1074157.990	1664359.000	1666858.990	611.470	2865.130	81819203.707	81898190.857	3,464,934	5,161	144	02	00	255	120	5441,5431,5421,5422
10711666	0.645	1.245	4,053,341	1071658.000	1074157.990	1666859.000	1669358.990	591.090	2984.470	81817927.418	81896930.385	4,032,018	20,017	1,284	22	00	255	126	5431,5422,5421,5411
10711669	0.565	1.331	3,538,511	1071658.000	1074157.990	1669359.000	1671858.990	622.900	3097.570	81817191.933	81896180.315	3,529,738	7,391	1,342	40	00	254	104	5411,5421,5422,5401
10711671	0.465	1.466	2,920,494	1071658.000	1074157.990	1671859.000	1674358.990	618.010	695.040	81815898.728	81817937.897	2,909,268	9,792	1,392	42	00	246	143	5411,5401,5391
10711674	0.459	1.477	2,949,195	1071658.000	1074157.990	1674359.000	1676858.990	607.980	688.280	81815143.447	81817202.365	2,866,075	73,352	9,543	225	00	255	153	5391,5401,5381
10711676	0.463	1.469	2,925,762	1071658.000	1074157.990	1676859.000	1679358.990	610.700	692.730	81305852.176	81815909.067	2,896,762	25,201	3,694	105	00	255	146	5374,5391,5381,5364
10711679	0.494	1.423	3,154,868	1071658.000	1074157.990	1679359.000	1681858.990	582.520	703.250	81304585.905	81815154.006	3,087,141	59,500	8,032	195	00	255	140	5381,5364,5374,5354
10711681	0.437	1.513	2,785,228	1071658.000	1074157.990	1681859.000	1684358.990	583.680	691.500	81303835.485	81305862.524	2,729,217	48,937	6,919	155	00	255	151	5364,5354,5344
10711684	0.452	1.487	2,829,507	1071658.000	1074157.990	1684359.000	1686858.990	620.030	669.480	81302560.863	81304596.927	2,825,111	4,155	241	00	00	241	126	5354,5344,5334

0.0 Report on LAS Statistics (By Tile) - continued

TNAME	Point Density	Average GSD	Total Points	X Min	X Max	Y Min	Y Max	Z Min	Z MAX	GPS Min	GPS Max	1st Returns	2nd Returns	3rd Returns	Other Returns	Min Int	Max Int	Mean Int	Flightlines
10711686	0.458	1.477	2,871,416	1071658.000	1074157.990	1686859.000	1689358.990	620.650	1070.280	81301809.479	81303846.472	2,864,406	6,570	435	05	00	255	143	5334,5344,5324
10741574	0.430	1.525	2,700,375	1074158.000	1076657.990	1574359.000	1576858.990	687.800	761.280	81782362.084	81784271.893	2,686,227	12,895	1,240	13	00	255	134	5821,5831,5811
10741576	0.507	1.405	3,167,635	1074158.000	1076657.990	1576859.000	1579358.990	485.030	768.930	81782362.012	81784963.224	3,166,393	1,131	110	01	00	255	130	5831,5821,5811,5801
10741579	0.453	1.486	2,839,937	1074158.000	1076657.990	1579359.000	1581858.990	699.830	857.350	81784258.287	81786156.617	2,831,645	7,713	569	10	00	255	135	5801,5811,5791
10741581	0.439	1.510	2,756,663	1074158.000	1076657.990	1581859.000	1584358.990	716.260	824.750	81784950.984	81786831.582	2,742,465	12,755	1,406	37	00	255	139	5801,5791,5781
10741584	0.467	1.464	2,938,613	1074158.000	1076657.990	1584359.000	1586858.990	696.200	986.860	81786142.320	81788028.340	2,917,556	19,128	1,891	38	00	255	132	5791,5781,5771
10741586	0.458	1.477	2,870,164	1074158.000	1076657.990	1586859.000	1589358.990	559.020	1270.920	81786818.672	81788729.141	2,863,488	5,933	711	32	00	255	122	5781,5771,5761
10741589	0.456	1.481	2,855,258	1074158.000	1076657.990	1589359.000	1591858.990	587.870	860.330	81788014.103	81789916.221	2,848,092	6,217	929	20	00	255	111	5761,5771,5751
10741591	0.435	1.516	2,723,011	1074158.000	1076657.990	1591859.000	1594358.990	640.160	835.870	81788717.726	81790599.107	2,719,812	2,958	238	03	00	255	111	5761,5751,5741
10741594	0.447	1.496	2,795,230	1074158.000	1076657.990	1594359.000	1596858.990	512.450	826.100	81789902.396	81791788.598	2,794,120	1,088	22	00	00	255	103	5751,5741,5731
10741596	0.445	1.499	2,786,264	1074158.000	1076657.990	1596859.000	1599358.990	107.840	2878.320	81790587.766	81792474.561	2,782,972	3,125	165	02	00	255	105	5731,5741,5721
10741599	0.457	1.479	2,861,617	1074158.000	1076657.990	1599359.000	1601858.990	502.880	861.390	81791774.459	81965995.529	2,857,957	3,507	153	00	00	255	113	5731,5721,5711
10741601	0.478	1.447	2,995,163	1074158.000	1076657.990	1601859.000	1604358.990	520.720	839.080	81792463.013	81965995.365	2,985,069	9,112	966	16	00	255	128	5711,5721,5701,5691
10741604	0.458	1.478	2,887,372	1074158.000	1076657.990	1604359.000	1606858.990	503.820	826.700	81963271.375	81965257.441	2,861,839	22,589	2,872	72	00	255	128	5701,5691,5681
10741606	0.455	1.483	2,841,650	1074158.000	1076657.990	1606859.000	1609358.990	619.760	1914.400	81962042.491	81964014.907	2,841,570	80	00	00	00	243	120	5681,5691,5671
10741609	0.461	1.472	3,275,241	1074158.000	1076657.990	1609359.000	1611858.990	490.920	1150.160	81961298.033	81963281.515	2,883,869	332,638	56,403	2,331	00	255	96	5681,5671,5661
10741611	0.439	1.509	2,904,924	1074158.000	1076657.990	1611859.000	1614358.990	45.790	1877.420	81960075.403	81962052.963	2,744,504	138,415	21,154	851	00	255	124	5671,5661,5651

0.0 Report on LAS Statistics (By Tile) - continued

TNAME	Point Density	Average GSD	Total Points	X Min	X Max	Y Min	Y Max	Z Min	Z MAX	GPS Min	GPS Max	1st Returns	2nd Returns	3rd Returns	Other Returns	Min Int	Max Int	Mean Int	Flightlines
10741614	0.450	1.490	2,880,706	1074158.000	1076657.990	1614359.000	1616858.990	287.450	1821.220	81959341.055	81961307.955	2,815,038	58,008	7,356	304	00	255	135	5661,5651,5641
10741616	0.456	1.481	2,979,204	1074158.000	1076657.990	1616859.000	1619358.990	512.510	812.380	81958114.366	81960085.525	2,849,943	105,407	22,571	1,283	00	255	110	5651,5641,5631
10741619	0.450	1.490	2,874,169	1074158.000	1076657.990	1619359.000	1621858.990	519.410	740.190	81957375.866	81959351.286	2,813,336	52,316	8,066	451	00	255	118	5641,5631,5621
10741621	0.447	1.495	2,918,391	1074158.000	1076657.990	1621859.000	1624358.990	595.080	771.490	81956136.718	81958124.520	2,796,309	106,821	14,761	500	00	243	129	5621,5631,5611
10741624	0.448	1.494	3,665,199	1074158.000	1076657.990	1624359.000	1626858.990	551.170	754.490	81955394.050	81957385.839	2,800,924	741,752	118,517	4,006	00	255	99	5621,5611,5601
10741626	0.452	1.487	3,241,406	1074158.000	1076657.990	1626859.000	1629358.990	549.920	751.430	81954165.019	81956146.918	2,824,844	351,910	62,212	2,440	00	255	110	5591,5611,5601
10741629	0.498	1.417	3,835,951	1074158.000	1076657.990	1629359.000	1631858.990	581.760	766.470	81952200.497	81955404.294	3,114,714	609,388	107,611	4,238	00	255	97	5601,5581,5591,5571
10741631	0.464	1.468	3,596,898	1074158.000	1076657.990	1631859.000	1634358.990	544.790	765.080	81951479.433	81953458.914	2,899,840	595,833	98,196	3,029	00	255	104	5571,5581,5561
10741634	0.459	1.476	2,981,320	1074158.000	1076657.990	1634359.000	1636858.990	632.140	737.270	81908897.703	81952210.957	2,869,185	96,224	15,450	461	00	255	125	5561,5571,5551
10741636	0.457	1.479	3,044,681	1074158.000	1076657.990	1636859.000	1639358.990	517.330	795.270	81908148.466	81951489.760	2,857,619	149,990	34,586	2,486	00	255	100	5551,5561,5541
10741639	0.449	1.492	3,406,569	1074158.000	1076657.990	1639359.000	1641858.990	633.850	773.780	81906923.135	81908909.804	2,808,084	511,860	83,847	2,778	00	255	106	5541,5551,5531
10741641	0.449	1.493	2,820,972	1074158.000	1076657.990	1641859.000	1644358.990	632.380	1186.450	81906190.744	81908159.679	2,804,525	15,117	1,283	47	00	255	144	5531,5541,5521
10741644	0.450	1.491	2,845,773	1074158.000	1076657.990	1644359.000	1646858.990	168.380	1798.880	81904953.773	81906934.668	2,811,802	28,141	5,598	232	00	255	145	5521,5531,5511
10741646	0.442	1.504	2,861,202	1074158.000	1076657.990	1646859.000	1649358.990	614.800	713.180	81904202.158	81906201.893	2,762,614	85,293	12,921	374	00	255	140	5521,5511,5501
10741649	0.452	1.488	2,851,826	1074158.000	1076657.990	1649359.000	1651858.990	589.050	686.110	81902969.390	81904964.869	2,821,961	25,514	4,221	130	00	255	141	5501,5511,5491
10741651	0.425	1.533	3,606,970	1074158.000	1076657.990	1651859.000	1654358.990	549.040	671.650	81900966.606	81904213.051	2,657,900	812,033	133,095	3,942	00	255	87	5491,5501,5481,5471
10741654	0.439	1.509	3,209,730	1074158.000	1076657.990	1654359.000	1656858.990	549.340	915.340	81900191.467	81902981.174	2,745,389	388,796	72,730	2,815	00	255	121	5481,5491,5471,5461

0.0 Report on LAS Statistics (By Tile) - continued

TNAME	Point Density	Average GSD	Total Points	X Min	X Max	Y Min	Y Max	Z Min	Z MAX	GPS Min	GPS Max	1st Returns	2nd Returns	3rd Returns	Other Returns	Min Int	Max Int	Mean Int	Flightlines
10741656	0.496	1.420	3,101,411	1074158.000	1076657.990	1656859.000	1659358.990	612.610	652.190	81898932.824	81902213.882	3,100,811	568	32	00	00	243	145	5481,5471,5461,5451
10741659	0.456	1.482	2,846,900	1074158.000	1076657.990	1659359.000	1661858.990	614.640	632.140	81898170.241	81900202.610	2,846,900	00	00	00	01	255	142	5451,5461,5441
10741661	0.444	1.501	2,798,769	1074158.000	1076657.990	1661859.000	1664358.990	616.240	707.230	81896927.859	81898945.018	2,773,933	21,625	3,153	58	00	237	147	5451,5441,5431
10741664	0.556	1.341	3,483,911	1074158.000	1076657.990	1664359.000	1666858.990	620.600	694.380	81819193.127	81898181.443	3,475,956	7,463	487	05	00	239	127	5431,5441,5421,5422
10741666	0.668	1.223	4,186,300	1074158.000	1076657.990	1666859.000	1669358.990	593.240	2979.430	81817937.338	81896939.564	4,178,034	7,650	614	02	00	255	110	5431,5421,5422,5411
10741669	0.596	1.296	3,727,212	1074158.000	1076657.990	1669359.000	1671858.990	629.660	3063.720	81817181.890	81896170.889	3,723,463	3,378	364	07	00	255	112	5421,5411,5422,5401
10741671	0.476	1.450	2,974,230	1074158.000	1076657.990	1671859.000	1674358.990	622.030	643.020	81815908.394	81817947.754	2,974,230	00	00	00	21	239	146	5401,5411,5391
10741674	0.464	1.468	2,989,469	1074158.000	1076657.990	1674359.000	1676858.990	611.550	708.570	81815133.556	81817192.476	2,900,157	78,163	10,857	292	00	255	132	5401,5391,5381
10741676	0.462	1.471	3,092,923	1074158.000	1076657.990	1676859.000	1679358.990	610.110	702.360	81305847.657	81815918.729	2,886,574	180,438	25,242	669	00	255	131	5381,5391,5374,5364
10741679	0.501	1.412	3,169,389	1074158.000	1076657.990	1679359.000	1681858.990	622.910	703.060	81304595.165	81815144.105	3,133,852	30,928	4,502	107	00	255	144	5381,5374,5364,5354
10741681	0.447	1.496	2,807,943	1074158.000	1076657.990	1681859.000	1684358.990	614.290	669.800	81303825.806	81305853.264	2,792,184	14,374	1,377	08	00	255	154	5354,5364,5344
10741684	0.447	1.496	2,928,501	1074158.000	1076657.990	1684359.000	1686858.990	587.090	1334.380	81302570.513	81304606.163	2,794,221	119,143	14,913	224	00	255	145	5354,5344,5334
10741686	0.452	1.488	2,873,959	1074158.000	1076657.990	1686859.000	1689358.990	618.070	685.150	81301799.648	81303836.842	2,822,715	46,456	4,737	51	00	255	158	5334,5344,5324
10761574	0.424	1.536	2,657,037	1076658.000	1079157.990	1574359.000	1576858.990	676.070	753.630	81782352.173	81784261.886	2,650,467	5,480	1,048	42	00	242	129	5831,5821,5811
10761576	0.523	1.382	3,282,206	1076658.000	1079157.990	1576859.000	1579358.990	643.010	767.870	81782352.053	81784972.066	3,270,771	10,744	682	09	00	255	131	5831,5811,5821,5801
10761579	0.459	1.476	2,870,770	1076658.000	1079157.990	1579359.000	1581858.990	698.860	737.610	81784247.639	81786146.273	2,870,769	01	00	00	01	239	137	5801,5811,5791
10761581	0.444	1.501	2,774,876	1076658.000	1079157.990	1581859.000	1584358.990	712.130	813.820	81784959.665	81786840.462	2,774,875	01	00	00	06	239	135	5801,5791,5781

0.0 Report on LAS Statistics (By Tile) - continued

TNAME	Point Density	Average GSD	Total Points	X Min	X Max	Y Min	Y Max	Z Min	Z MAX	GPS Min	GPS Max	1st Returns	2nd Returns	3rd Returns	Other Returns	Min Int	Max Int	Mean Int	Flightlines
10761584	0.463	1.469	2,898,621	1076658.000	1079157.990	1584359.000	1586858.990	587.550	1108.840	81786132.150	81788017.959	2,895,178	3,231	205	07	00	254	132	5791,5781,5771
10761586	0.448	1.495	2,799,350	1076658.000	1079157.990	1586859.000	1589358.990	565.640	1370.540	81786827.826	81788738.031	2,797,685	1,591	74	00	00	252	127	5781,5771,5761
10761589	0.455	1.483	2,845,947	1076658.000	1079157.990	1589359.000	1591858.990	664.580	860.360	81788003.883	81789906.079	2,842,849	2,615	471	12	00	255	127	5761,5771,5751
10761591	0.443	1.503	2,766,240	1076658.000	1079157.990	1591859.000	1594358.990	648.750	732.830	81788726.912	81790607.976	2,766,238	02	00	00	00	238	114	5751,5761,5741
10761594	0.457	1.479	2,859,954	1076658.000	1079157.990	1594359.000	1596858.990	537.220	812.270	81789892.152	81791778.307	2,856,291	2,951	674	38	00	244	107	5751,5741,5731
10761596	0.446	1.498	2,784,400	1076658.000	1079157.990	1596859.000	1599358.990	569.560	1674.170	81790596.434	81792483.161	2,784,375	25	00	00	00	255	120	5741,5731,5721
10761599	0.454	1.484	2,844,883	1076658.000	1079157.990	1599359.000	1601858.990	508.360	834.760	81791764.428	81966005.073	2,838,797	5,747	333	06	00	255	125	5721,5731,5711
10761601	0.474	1.453	2,959,906	1076658.000	1079157.990	1601859.000	1604358.990	543.100	784.840	81792471.922	81966004.932	2,959,890	16	00	00	00	225	137	5721,5711,5701,5691
10761604	0.461	1.472	2,886,623	1076658.000	1079157.990	1604359.000	1606858.990	542.500	791.130	81963261.919	81965247.839	2,882,897	3,295	423	08	00	255	133	5691,5701,5681
10761606	0.464	1.469	2,896,939	1076658.000	1079157.990	1606859.000	1609358.990	586.800	671.740	81962052.435	81964024.694	2,896,933	06	00	00	00	255	124	5681,5691,5671
10761609	0.458	1.478	2,994,743	1076658.000	1079157.990	1609359.000	1611858.990	539.870	807.160	81961288.744	81963272.010	2,860,414	111,198	21,771	1,360	00	255	116	5681,5671,5661
10761611	0.396	1.588	2,932,073	1076658.000	1079157.990	1611859.000	1614358.990	80.870	2707.390	81960084.798	81962062.830	2,477,121	390,706	61,346	2,900	00	255	104	5661,5671,5651
10761614	0.366	1.652	2,333,348	1076658.000	1079157.990	1614359.000	1616858.990	121.720	2785.250	81959331.274	81961298.467	2,290,260	37,970	4,915	203	00	255	127	5651,5661,5641
10761616	0.457	1.480	2,866,709	1076658.000	1079157.990	1616859.000	1619358.990	399.010	768.910	81958123.989	81960095.204	2,854,518	10,966	1,166	59	00	255	117	5651,5641,5631
10761619	0.454	1.484	2,931,935	1076658.000	1079157.990	1619359.000	1621858.990	564.830	1916.840	81957365.912	81959341.655	2,839,574	77,308	14,230	823	00	255	116	5641,5631,5621
10761621	0.457	1.480	3,145,955	1076658.000	1079157.990	1621859.000	1624358.990	508.220	778.320	81956146.256	81958134.158	2,854,092	249,602	40,607	1,654	00	255	123	5621,5631,5611
10761624	0.452	1.487	3,866,609	1076658.000	1079157.990	1624359.000	1626858.990	541.060	812.060	81955384.412	81957376.292	2,826,062	894,376	141,287	4,884	00	255	93	5611,5621,5601

0.0 Report on LAS Statistics (By Tile) - continued

TNAME	Point Density	Average GSD	Total Points	X Min	X Max	Y Min	Y Max	Z Min	Z MAX	GPS Min	GPS Max	1st Returns	2nd Returns	3rd Returns	Other Returns	Min Int	Max Int	Mean Int	Flightlines
10761626	0.446	1.498	3,924,832	1076658.000	1079157.990	1626859.000	1629358.990	650.850	1182.360	81954174.225	81956156.635	2,785,208	988,920	146,511	4,193	00	255	92	5611,5601,5591
10761629	0.498	1.416	3,715,092	1076658.000	1079157.990	1629359.000	1631858.990	553.360	773.040	81952210.107	81955394.718	3,115,243	513,521	83,507	2,821	00	255	116	5591,5601,5581,5571
10761631	0.460	1.474	3,029,667	1076658.000	1079157.990	1631859.000	1634358.990	561.280	790.110	81951469.267	81953449.110	2,876,298	135,799	17,215	355	00	255	126	5571,5581,5561
10761634	0.462	1.471	3,105,216	1076658.000	1079157.990	1634359.000	1636858.990	555.450	731.620	81908907.592	81952220.521	2,889,484	187,266	27,652	814	00	255	120	5561,5571,5551
10761636	0.468	1.462	3,140,816	1076658.000	1079157.990	1636859.000	1639358.990	590.340	735.450	81908139.022	81951479.990	2,922,890	184,176	32,175	1,575	00	255	113	5561,5551,5541
10761639	0.453	1.485	2,950,763	1076658.000	1079157.990	1639359.000	1641858.990	629.850	734.240	81906932.700	81908919.785	2,834,123	101,066	15,184	390	00	255	112	5551,5541,5531
10761641	0.452	1.488	2,856,250	1076658.000	1079157.990	1641859.000	1644358.990	627.750	978.600	81906181.027	81908150.292	2,822,320	29,177	4,564	189	00	255	128	5541,5531,5521
10761644	0.446	1.498	2,858,806	1076658.000	1079157.990	1644359.000	1646858.990	596.360	726.940	81904963.303	81906944.335	2,786,580	61,205	10,617	404	00	255	143	5521,5531,5511
10761646	0.442	1.504	2,765,698	1076658.000	1079157.990	1646859.000	1649358.990	617.430	1858.920	81904192.583	81906192.284	2,764,552	946	194	06	00	255	146	5511,5521,5501
10761649	0.450	1.491	3,247,611	1076658.000	1079157.990	1649359.000	1651858.990	561.400	1683.510	81902979.190	81904974.054	2,811,678	369,521	64,142	2,270	00	255	126	5511,5501,5491
10761651	0.401	1.578	4,117,541	1076658.000	1079157.990	1651859.000	1654358.990	551.380	674.030	81902193.173	81904203.452	2,509,277	1,343,041	254,247	10,976	00	255	58	5501,5491,5481
10761654	0.488	1.431	3,593,404	1076658.000	1079157.990	1654359.000	1656858.990	547.180	699.720	81900181.695	81902990.926	3,050,237	461,978	78,485	2,704	00	255	121	5491,5481,5471,5461
10761656	0.504	1.408	3,595,803	1076658.000	1079157.990	1656859.000	1659358.990	582.050	923.550	81898942.412	81902204.351	3,150,897	379,356	63,072	2,478	00	255	110	5461,5481,5471,5451
10761659	0.459	1.476	2,876,267	1076658.000	1079157.990	1659359.000	1661858.990	615.500	715.850	81898160.862	81900193.040	2,868,560	6,424	1,216	67	00	255	141	5451,5461,5441
10761661	0.453	1.486	2,881,383	1076658.000	1079157.990	1661859.000	1664358.990	631.600	738.960	81896937.113	81898954.561	2,829,728	45,505	6,012	138	00	255	137	5441,5451,5431
10761664	0.567	1.328	3,555,077	1076658.000	1079157.990	1664359.000	1666858.990	634.490	2814.640	81819183.207	81898172.033	3,545,206	7,057	2,552	262	00	255	124	5431,5441,5421,5422
10761666	0.667	1.224	4,195,367	1076658.000	1079157.990	1666859.000	1669358.990	629.810	2945.400	81817947.515	81896948.897	4,171,572	20,809	2,896	90	00	255	128	5422,5421,5431,5411

0.0 Report on LAS Statistics (By Tile) - continued

TNAME	Point Density	Average GSD	Total Points	X Min	X Max	Y Min	Y Max	Z Min	Z MAX	GPS Min	GPS Max	1st Returns	2nd Returns	3rd Returns	Other Returns	Min Int	Max Int	Mean Int	Flightlines
10761669	0.575	1.319	3,605,767	1076658.000	1079157.990	1669359.000	1671858.990	634.280	3086.930	81817172.718	81896161.503	3,591,857	13,677	233	00	00	255	124	5421,5422,5411,5401
10761671	0.455	1.483	2,851,518	1076658.000	1079157.990	1671859.000	1674358.990	629.990	691.300	81815918.031	81817957.603	2,843,417	7,289	808	04	00	255	130	5411,5401,5391
10761674	0.462	1.471	2,899,275	1076658.000	1079157.990	1674359.000	1676858.990	618.210	695.310	81815123.856	81817182.218	2,888,913	8,707	1,606	49	00	255	120	5401,5391,5381
10761676	0.454	1.484	2,925,335	1076658.000	1079157.990	1676859.000	1679358.990	607.130	700.410	81306610.852	81815928.622	2,839,279	76,895	8,953	208	00	255	136	5391,5381,5374
10761679	0.506	1.405	3,177,734	1076658.000	1079157.990	1679359.000	1681858.990	625.780	698.240	81304604.745	81815134.199	3,164,913	10,176	2,479	166	00	255	140	5381,5364,5374,5354
10761681	0.450	1.491	2,812,772	1076658.000	1079157.990	1681859.000	1684358.990	624.600	634.600	81303816.053	81305844.028	2,812,772	00	00	00	18	241	129	5354,5364,5344
10761684	0.455	1.482	2,851,456	1076658.000	1079157.990	1684359.000	1686858.990	620.110	782.730	81302580.065	81304615.768	2,845,929	4,319	1,119	89	00	254	139	5344,5354,5334
10761686	0.462	1.471	2,894,770	1076658.000	1079157.990	1686859.000	1689358.990	625.410	694.600	81301789.882	81303827.188	2,889,633	4,610	505	22	00	244	142	5344,5334,5324
10791574	0.411	1.560	2,572,394	1079158.000	1081657.990	1574359.000	1576858.990	636.720	755.680	81782342.544	81784250.342	2,566,956	4,731	675	32	00	255	128	5831,5821,5811
10791576	0.539	1.362	3,372,720	1079158.000	1081657.990	1576859.000	1579358.990	676.690	875.250	81782342.448	81784980.751	3,370,416	2,171	133	00	00	255	131	5821,5811,5831,5801
10791579	0.452	1.488	2,823,651	1079158.000	1081657.990	1579359.000	1581858.990	656.370	765.510	81784237.547	81786135.881	2,823,425	226	00	00	00	255	140	5811,5801,5791
10791581	0.444	1.501	2,779,127	1079158.000	1081657.990	1581859.000	1584358.990	713.610	786.230	81784968.604	81786848.767	2,773,722	4,949	436	20	00	255	133	5791,5801,5781
10791584	0.459	1.476	2,873,560	1079158.000	1081657.990	1584359.000	1586858.990	669.790	775.500	81786121.827	81788007.713	2,870,020	3,359	181	00	00	255	130	5781,5791,5771
10791586	0.453	1.486	2,850,137	1079158.000	1081657.990	1586859.000	1589358.990	587.250	820.010	81786836.735	81788746.798	2,828,466	19,680	1,975	16	00	255	127	5781,5771,5761
10791589	0.459	1.476	2,875,719	1079158.000	1081657.990	1589359.000	1591858.990	514.090	860.830	81787993.343	81789895.416	2,869,290	5,916	498	15	00	255	126	5761,5771,5751
10791591	0.443	1.502	2,778,668	1079158.000	1081657.990	1591859.000	1594358.990	552.410	805.170	81788735.580	81790616.967	2,770,284	7,530	836	18	00	255	123	5751,5761,5741
10791594	0.451	1.489	2,826,058	1079158.000	1081657.990	1594359.000	1596858.990	509.720	1499.830	81789881.637	81791767.607	2,820,362	5,326	361	09	00	255	113	5741,5751,5731

0.0 Report on LAS Statistics (By Tile) - continued

TNAME	Point Density	Average GSD	Total Points	X Min	X Max	Y Min	Y Max	Z Min	Z MAX	GPS Min	GPS Max	1st Returns	2nd Returns	3rd Returns	Other Returns	Min Int	Max Int	Mean Int	Flightlines
10791596	0.438	1.510	2,788,009	1079158.000	1081657.990	1596859.000	1599358.990	500.260	817.680	81790605.573	81792491.907	2,740,030	43,625	4,280	74	00	255	114	5731,5741,5721
10791599	0.451	1.489	2,860,645	1079158.000	1081657.990	1599359.000	1601858.990	511.980	828.720	81791754.492	81966014.563	2,819,465	37,350	3,763	67	00	255	125	5731,5721,5711
10791601	0.474	1.453	2,974,716	1079158.000	1081657.990	1601859.000	1604358.990	173.060	1947.900	81792480.582	81966014.526	2,959,948	12,990	1,739	39	00	255	124	5721,5711,5701,5691
10791604	0.470	1.458	2,943,323	1079158.000	1081657.990	1604359.000	1606858.990	486.920	1440.000	81963252.560	81966014.524	2,939,714	3,173	425	11	00	255	124	5691,5701,5711,5681
10791606	0.462	1.472	2,884,886	1079158.000	1081657.990	1606859.000	1609358.990	565.980	732.590	81962062.372	81964034.398	2,884,882	04	00	00	00	255	122	5681,5691,5671
10791609	0.456	1.480	2,872,316	1079158.000	1081657.990	1609359.000	1611858.990	487.730	808.630	81961279.454	81963262.617	2,851,973	18,039	2,260	44	00	255	122	5681,5671,5661
10791611	0.447	1.496	2,901,887	1079158.000	1081657.990	1611859.000	1614358.990	495.210	785.170	81960094.422	81962072.659	2,791,917	90,959	18,037	974	00	255	121	5661,5671,5651
10791614	0.424	1.536	2,771,922	1079158.000	1081657.990	1614359.000	1616858.990	181.660	2042.160	81959321.497	81961289.169	2,648,079	105,310	17,534	999	00	255	121	5651,5661,5641
10791616	0.447	1.495	2,818,452	1079158.000	1081657.990	1616859.000	1619358.990	437.480	795.450	81958133.372	81960104.482	2,796,814	19,246	2,344	48	00	255	131	5641,5651,5631
10791619	0.440	1.507	2,846,657	1079158.000	1081657.990	1619359.000	1621858.990	496.270	813.270	81957356.186	81959331.799	2,751,244	82,703	12,226	484	00	255	123	5641,5631,5621
10791621	0.444	1.501	3,118,832	1079158.000	1081657.990	1621859.000	1624358.990	509.200	1786.740	81956155.841	81958143.285	2,775,159	300,861	41,674	1,138	00	255	122	5621,5631,5611
10791624	0.451	1.490	3,288,210	1079158.000	1081657.990	1624359.000	1626858.990	533.240	798.170	81955374.749	81957366.455	2,816,779	402,944	65,791	2,696	00	255	113	5621,5611,5601
10791626	0.454	1.485	3,470,277	1079158.000	1081657.990	1626859.000	1629358.990	571.290	755.720	81954183.552	81956166.111	2,835,362	546,914	85,306	2,695	00	255	97	5611,5601,5591
10791629	0.506	1.406	3,536,086	1079158.000	1081657.990	1629359.000	1631858.990	640.990	743.280	81952219.709	81955385.133	3,163,839	321,255	49,437	1,555	00	255	112	5591,5601,5581,5571
10791631	0.452	1.487	3,411,698	1079158.000	1081657.990	1631859.000	1634358.990	150.380	796.430	81951459.389	81953439.448	2,825,633	502,112	81,090	2,863	00	255	106	5571,5581,5561
10791634	0.456	1.481	3,133,994	1079158.000	1081657.990	1634359.000	1636858.990	635.190	735.490	81908917.559	81952230.303	2,848,047	247,492	37,090	1,365	00	255	113	5571,5561,5551
10791636	0.457	1.479	3,159,276	1079158.000	1081657.990	1636859.000	1639358.990	543.740	746.600	81908129.174	81951470.012	2,857,185	264,146	37,088	857	00	255	125	5561,5551,5541

0.0 Report on LAS Statistics (By Tile) - continued

TNAME	Point Density	Average GSD	Total Points	X Min	X Max	Y Min	Y Max	Z Min	Z MAX	GPS Min	GPS Max	1st Returns	2nd Returns	3rd Returns	Other Returns	Min Int	Max Int	Mean Int	Flightlines
10791639	0.454	1.485	2,876,677	1079158.000	1081657.990	1639359.000	1641858.990	634.900	1561.140	81906942.130	81908929.478	2,835,066	35,894	5,524	193	00	255	145	5551,5541,5531
10791641	0.456	1.482	2,911,612	1079158.000	1081657.990	1641859.000	1644358.990	531.330	1844.550	81906171.497	81908140.686	2,847,440	55,380	8,521	271	00	255	128	5531,5541,5521
10791644	0.451	1.488	2,906,406	1079158.000	1081657.990	1644359.000	1646858.990	629.280	1859.960	81904972.390	81906953.915	2,821,219	71,484	13,055	648	00	255	150	5531,5521,5511
10791646	0.447	1.496	2,948,876	1079158.000	1081657.990	1646859.000	1649358.990	586.900	1241.150	81904183.019	81906182.789	2,791,450	133,904	22,962	560	00	255	137	5521,5511,5501
10791649	0.441	1.507	4,200,217	1079158.000	1081657.990	1649359.000	1651858.990	557.200	696.280	81902988.991	81904983.585	2,753,389	1,215,282	224,156	7,390	00	255	64	5511,5501,5491
10791651	0.398	1.585	3,777,097	1079158.000	1081657.990	1651859.000	1654358.990	525.330	1370.490	81902184.062	81904193.897	2,487,942	1,093,406	188,035	7,714	00	255	74	5501,5491,5481
10791654	0.460	1.475	4,628,217	1079158.000	1081657.990	1654359.000	1656858.990	563.630	743.210	81900176.291	81903000.659	2,873,817	1,507,203	238,866	8,331	00	255	63	5491,5481,5471,5461
10791656	0.494	1.422	4,385,180	1079158.000	1081657.990	1656859.000	1659358.990	592.040	756.720	81898952.042	81902194.921	3,089,120	1,109,215	180,412	6,433	00	255	81	5471,5461,5481,5451
10791659	0.452	1.487	2,943,180	1079158.000	1081657.990	1659359.000	1661858.990	615.810	709.810	81898151.634	81900183.488	2,826,819	98,541	17,504	316	00	255	137	5461,5451,5441
10791661	0.449	1.493	2,845,243	1079158.000	1081657.990	1661859.000	1664358.990	642.950	840.680	81896946.915	81898964.011	2,805,309	35,310	4,545	79	00	255	135	5451,5441,5431
10791664	0.548	1.350	3,431,051	1079158.000	1081657.990	1664359.000	1666858.990	653.680	3048.920	81819173.538	81898162.561	3,427,000	3,718	326	07	00	255	123	5431,5441,5421,5422
10791666	0.647	1.243	4,116,817	1079158.000	1081657.990	1666859.000	1669358.990	642.430	3004.750	81817957.262	81896958.799	4,042,527	64,783	9,309	198	00	255	117	5431,5422,5421,5411
10791669	0.572	1.322	3,618,932	1079158.000	1081657.990	1669359.000	1671858.990	647.040	3083.000	81817162.434	81896152.010	3,575,792	38,419	4,661	60	00	255	126	5411,5422,5421,5401
10791671	0.459	1.476	2,870,285	1079158.000	1081657.990	1671859.000	1674358.990	637.500	700.970	81815927.755	81817967.336	2,868,907	1,287	90	01	00	245	136	5401,5411,5391
10791674	0.459	1.477	2,866,796	1079158.000	1081657.990	1674359.000	1676858.990	625.330	665.390	81815114.275	81817172.926	2,866,772	24	00	00	00	252	129	5391,5401,5381
10791676	0.456	1.481	2,877,130	1079158.000	1081657.990	1676859.000	1679358.990	595.650	698.630	81306620.134	81815938.290	2,850,431	22,724	3,850	125	00	255	131	5381,5391,5374
10791679	0.500	1.414	3,149,839	1079158.000	1081657.990	1679359.000	1681858.990	583.660	698.560	81304613.907	81815124.522	3,125,941	20,364	3,482	52	00	255	146	5374,5381,5364,5354

0.0 Report on LAS Statistics (By Tile) - continued

TNAME	Point Density	Average GSD	Total Points	X Min	X Max	Y Min	Y Max	Z Min	Z MAX	GPS Min	GPS Max	1st Returns	2nd Returns	3rd Returns	Other Returns	Min Int	Max Int	Mean Int	Flightlines
10791681	0.451	1.489	2,819,030	1079158.000	1081657.990	1681859.000	1684358.990	626.940	674.600	81303806.754	81305834.540	2,817,929	968	133	00	00	243	162	5364,5354,5344
10791684	0.447	1.495	2,833,897	1079158.000	1081657.990	1684359.000	1686858.990	624.910	687.060	81302589.789	81304625.292	2,795,809	33,812	4,229	47	00	255	144	5354,5344,5334
10791686	0.457	1.480	2,997,931	1079158.000	1081657.990	1686859.000	1689358.990	629.320	724.640	81301780.063	81303817.509	2,853,610	125,270	18,475	576	00	240	133	5344,5334,5324
10811574	0.413	1.555	2,584,309	1081658.000	1084157.990	1574359.000	1576858.990	627.610	708.830	81782332.586	81784239.907	2,583,672	632	05	00	00	255	126	5831,5821,5811
10811576	0.533	1.369	3,340,381	1081658.000	1084157.990	1576859.000	1579358.990	545.870	757.140	81782332.440	81784989.545	3,333,643	5,981	743	14	00	255	146	5831,5811,5821,5801
10811579	0.457	1.480	2,854,395	1081658.000	1084157.990	1579359.000	1581858.990	689.120	733.430	81784227.108	81786125.596	2,854,395	00	00	00	23	240	138	5811,5801,5791
10811581	0.444	1.500	2,776,901	1081658.000	1084157.990	1581859.000	1584358.990	696.230	727.330	81784977.690	81786857.665	2,776,901	00	00	00	05	236	126	5801,5791,5781
10811584	0.460	1.475	2,874,256	1081658.000	1084157.990	1584359.000	1586858.990	674.330	825.350	81786111.282	81787996.973	2,874,250	06	00	00	00	226	133	5781,5791,5771
10811586	0.453	1.486	2,831,195	1081658.000	1084157.990	1586859.000	1589358.990	641.550	836.780	81786845.555	81788755.915	2,831,193	02	00	00	01	235	132	5771,5781,5761
10811589	0.466	1.465	2,933,799	1081658.000	1084157.990	1589359.000	1591858.990	521.270	870.840	81787982.894	81789884.901	2,914,005	17,037	2,671	86	00	255	118	5771,5761,5751
10811591	0.443	1.502	2,770,520	1081658.000	1084157.990	1591859.000	1594358.990	507.380	1793.030	81788744.346	81790625.783	2,769,662	727	131	00	00	224	115	5761,5751,5741
10811594	0.445	1.499	2,801,135	1081658.000	1084157.990	1594359.000	1596858.990	517.940	826.360	81789871.368	81791757.424	2,783,074	16,345	1,686	30	00	255	109	5741,5751,5731
10811596	0.438	1.511	2,740,052	1081658.000	1084157.990	1596859.000	1599358.990	498.250	794.800	81790614.348	81792500.445	2,738,832	1,148	72	00	00	255	117	5741,5731,5721
10811599	0.446	1.497	2,793,590	1081658.000	1084157.990	1599359.000	1601858.990	503.070	750.620	81791743.963	81966024.052	2,788,844	4,516	229	01	00	255	119	5731,5721,5711
10811601	0.449	1.492	2,807,482	1081658.000	1084157.990	1601859.000	1604358.990	627.120	740.510	81792489.231	81966023.912	2,807,480	02	00	00	01	232	112	5721,5711,5701,5691
10811604	0.488	1.431	3,050,135	1081658.000	1084157.990	1604359.000	1606858.990	497.890	730.370	81963243.057	81966023.797	3,050,115	20	00	00	00	255	128	5701,5711,5691,5681
10811606	0.465	1.467	2,904,236	1081658.000	1084157.990	1606859.000	1609358.990	486.940	653.130	81962072.030	81964044.142	2,904,231	05	00	00	00	237	130	5681,5691,5671

0.0 Report on LAS Statistics (By Tile) - continued

TNAME	Point Density	Average GSD	Total Points	X Min	X Max	Y Min	Y Max	Z Min	Z MAX	GPS Min	GPS Max	1st Returns	2nd Returns	3rd Returns	Other Returns	Min Int	Max Int	Mean Int	Flightlines
10811609	0.452	1.487	2,855,758	1081658.000	1084157.990	1609359.000	1611858.990	502.440	809.890	81961269.961	81963253.047	2,826,169	27,121	2,435	33	00	255	129	5671,5681,5661
10811611	0.446	1.498	2,787,923	1081658.000	1084157.990	1611859.000	1614358.990	552.880	798.090	81960103.814	81962082.275	2,785,673	2,055	194	01	00	251	130	5661,5671,5651
10811614	0.453	1.487	2,851,122	1081658.000	1084157.990	1614359.000	1616858.990	642.360	808.200	81959311.896	81961279.888	2,828,255	17,715	4,790	362	00	255	128	5651,5661,5641
10811616	0.456	1.482	3,256,352	1081658.000	1084157.990	1616859.000	1619358.990	524.200	762.360	81958142.522	81960114.071	2,847,017	353,285	54,467	1,583	00	255	109	5651,5641,5631
10811619	0.447	1.497	3,464,669	1081658.000	1084157.990	1619359.000	1621858.990	517.550	918.740	81957346.665	81959322.028	2,790,695	578,222	92,575	3,177	00	255	104	5641,5631,5621
10811621	0.436	1.515	3,027,365	1081658.000	1084157.990	1621859.000	1624358.990	246.450	802.360	81956165.157	81958152.793	2,723,168	267,535	35,765	897	00	255	113	5631,5621,5611
10811624	0.447	1.496	2,945,684	1081658.000	1084157.990	1624359.000	1626858.990	334.380	840.300	81955365.006	81957356.762	2,794,150	131,160	19,791	583	00	255	126	5621,5611,5601
10811626	0.455	1.482	2,990,402	1081658.000	1084157.990	1626859.000	1629358.990	441.020	2499.600	81954193.100	81956175.425	2,844,562	126,026	19,247	567	00	255	119	5611,5601,5591
10811629	0.510	1.401	3,190,205	1081658.000	1084157.990	1629359.000	1631858.990	637.100	710.360	81952229.509	81955375.397	3,185,056	4,688	453	08	00	255	124	5591,5601,5581,5571
10811631	0.459	1.476	3,082,847	1081658.000	1084157.990	1631859.000	1634358.990	468.260	792.570	81951449.613	81953429.827	2,866,957	189,633	25,601	656	00	255	119	5581,5571,5561
10811634	0.461	1.473	3,398,995	1081658.000	1084157.990	1634359.000	1636858.990	636.080	741.530	81908927.042	81952240.068	2,880,675	453,774	62,691	1,855	00	255	112	5561,5571,5551
10811636	0.453	1.486	2,851,525	1081658.000	1084157.990	1636859.000	1639358.990	635.700	772.540	81908119.742	81951460.196	2,830,999	18,082	2,363	81	00	255	139	5561,5551,5541
10811639	0.438	1.510	2,815,095	1081658.000	1084157.990	1639359.000	1641858.990	637.540	1267.870	81906951.833	81908939.184	2,739,317	66,464	9,169	145	00	255	152	5551,5541,5531
10811641	0.446	1.497	2,902,689	1081658.000	1084157.990	1641859.000	1644358.990	608.550	804.730	81906162.189	81908130.917	2,788,892	95,386	17,712	699	00	255	148	5541,5531,5521
10811644	0.443	1.502	2,914,886	1081658.000	1084157.990	1644359.000	1646858.990	589.530	694.400	81904981.838	81906963.684	2,769,488	124,315	20,514	569	00	255	148	5531,5521,5511
10811646	0.428	1.529	3,702,421	1081658.000	1084157.990	1646859.000	1649358.990	228.230	859.050	81904173.754	81906173.209	2,673,909	868,057	154,711	5,744	00	255	87	5511,5521,5501
10811649	0.355	1.680	2,925,422	1081658.000	1084157.990	1649359.000	1651858.990	528.030	689.090	81902998.837	81904993.303	2,215,706	592,036	112,194	5,486	00	255	96	5511,5501,5491

0.0 Report on LAS Statistics (By Tile) - continued

TNAME	Point Density	Average GSD	Total Points	X Min	X Max	Y Min	Y Max	Z Min	Z MAX	GPS Min	GPS Max	1st Returns	2nd Returns	3rd Returns	Other Returns	Min Int	Max Int	Mean Int	Flightlines
10811651	0.450	1.490	3,796,100	1081658.000	1084157.990	1651859.000	1654358.990	567.690	1997.310	81902174.729	81904184.470	2,813,585	838,795	137,900	5,820	00	255	95	5501,5491,5481
10811654	0.465	1.466	4,076,227	1081658.000	1084157.990	1654359.000	1656858.990	606.890	760.040	81900995.358	81903010.287	2,907,550	1,004,558	158,747	5,372	00	255	86	5481,5491,5471
10811656	0.504	1.409	4,301,842	1081658.000	1084157.990	1656859.000	1659358.990	605.400	1396.150	81898961.672	81902185.626	3,147,291	985,220	162,916	6,415	00	255	91	5461,5471,5481,5451
10811659	0.455	1.482	2,969,115	1081658.000	1084157.990	1659359.000	1661858.990	611.370	712.040	81898142.470	81900174.101	2,846,355	104,631	17,542	587	00	255	141	5451,5461,5441
10811661	0.445	1.499	2,834,741	1081658.000	1084157.990	1661859.000	1664358.990	603.800	736.660	81896956.650	81898973.559	2,782,739	45,708	6,134	160	00	255	143	5441,5451,5431
10811664	0.540	1.360	3,407,083	1081658.000	1084157.990	1664359.000	1666858.990	641.540	3027.290	81819163.860	81898153.347	3,377,775	24,564	4,508	236	00	255	123	5431,5441,5422,5421
10811666	0.645	1.245	4,162,712	1081658.000	1084157.990	1666859.000	1669358.990	652.630	3012.300	81817966.658	81896968.585	4,030,418	116,825	15,196	273	00	255	130	5422,5431,5421,5411
10811669	0.575	1.319	3,625,015	1081658.000	1084157.990	1669359.000	1671858.990	661.080	3073.770	81817152.882	81896142.508	3,592,887	27,795	4,236	97	00	255	146	5421,5422,5411,5401
10811671	0.450	1.491	2,822,166	1081658.000	1084157.990	1671859.000	1674358.990	644.340	738.840	81815937.336	81817976.804	2,810,578	9,860	1,669	59	00	255	153	5401,5411,5391
10811674	0.460	1.475	2,885,171	1081658.000	1084157.990	1674359.000	1676858.990	634.890	714.710	81815104.557	81817162.839	2,871,990	11,396	1,760	25	00	255	139	5401,5391,5381
10811676	0.460	1.474	2,878,999	1081658.000	1084157.990	1676859.000	1679358.990	624.920	661.780	81306629.559	81815948.040	2,878,071	927	01	00	00	251	136	5391,5381,5374
10811679	0.504	1.409	3,161,378	1081658.000	1084157.990	1679359.000	1681858.990	593.290	714.340	81304623.382	81815114.972	3,150,208	9,844	1,268	58	00	255	154	5364,5381,5374,5354
10811681	0.452	1.488	2,893,779	1081658.000	1084157.990	1681859.000	1684358.990	621.970	698.890	81303797.220	81305825.256	2,823,056	61,650	8,880	193	00	255	155	5354,5364,5344
10811684	0.451	1.490	2,836,542	1081658.000	1084157.990	1684359.000	1686858.990	628.230	680.410	81302599.241	81304634.650	2,815,951	18,993	1,593	05	00	250	147	5354,5344,5334
10811686	0.460	1.474	2,884,760	1081658.000	1084157.990	1686859.000	1689358.990	633.650	709.860	81301770.623	81303808.122	2,875,559	8,170	1,010	21	00	255	156	5334,5344,5324
10841574	0.411	1.560	2,570,404	1084158.000	1086657.990	1574359.000	1576858.990	657.050	712.390	81782322.570	81783116.741	2,568,419	1,853	131	01	00	255	130	5831,5821
10841576	0.522	1.384	3,284,153	1084158.000	1086657.990	1576859.000	1579358.990	665.580	781.030	81782322.400	81784998.220	3,264,432	17,645	2,048	28	00	255	137	5811,5831,5821,5801

0.0 Report on LAS Statistics (By Tile) - continued

TNAME	Point Density	Average GSD	Total Points	X Min	X Max	Y Min	Y Max	Z Min	Z MAX	GPS Min	GPS Max	1st Returns	2nd Returns	3rd Returns	Other Returns	Min Int	Max Int	Mean Int	Flightlines
10841579	0.456	1.482	2,859,953	1084158.000	1086657.990	1579359.000	1581858.990	682.860	781.160	81784216.574	81786115.154	2,847,064	11,564	1,306	19	00	255	135	5811,5801,5791
10841581	0.447	1.496	2,806,182	1084158.000	1086657.990	1581859.000	1584358.990	695.850	776.500	81784986.444	81786866.436	2,792,139	12,943	1,089	11	00	255	127	5801,5791,5781
10841584	0.453	1.486	2,836,938	1084158.000	1086657.990	1584359.000	1586858.990	680.350	761.960	81786100.923	81787986.330	2,831,628	4,882	427	01	00	255	129	5791,5781,5771
10841586	0.446	1.497	2,803,616	1084158.000	1086657.990	1586859.000	1589358.990	549.660	830.750	81786854.254	81788764.605	2,787,316	14,539	1,729	32	00	255	129	5781,5771,5761
10841589	0.460	1.474	2,926,890	1084158.000	1086657.990	1589359.000	1591858.990	626.460	814.740	81787972.129	81789874.191	2,875,526	46,545	4,744	75	00	254	108	5761,5771,5751
10841591	0.440	1.508	2,749,842	1084158.000	1086657.990	1591859.000	1594358.990	554.150	685.010	81788753.115	81790634.639	2,749,836	06	00	00	00	238	114	5751,5761,5741
10841594	0.445	1.499	2,790,257	1084158.000	1086657.990	1594359.000	1596858.990	532.170	757.430	81789860.766	81791747.567	2,782,206	7,087	929	35	00	255	116	5741,5751,5731
10841596	0.440	1.508	2,748,887	1084158.000	1086657.990	1596859.000	1599358.990	536.720	804.980	81790622.941	81792509.258	2,748,276	600	11	00	00	255	115	5741,5731,5721
10841599	0.451	1.489	2,822,746	1084158.000	1086657.990	1599359.000	1601858.990	508.540	1287.730	81791733.646	81966033.597	2,820,484	2,057	201	04	00	255	121	5731,5721,5711
10841601	0.441	1.506	2,756,594	1084158.000	1086657.990	1601859.000	1604358.990	629.240	771.010	81792497.674	81966033.358	2,756,579	15	00	00	00	255	117	5721,5711,5701,5691
10841604	0.490	1.428	3,072,653	1084158.000	1086657.990	1604359.000	1606858.990	38.000	2612.760	81963233.503	81966033.243	3,063,948	8,029	667	09	00	255	127	5711,5701,5691,5681
10841606	0.468	1.462	2,930,971	1084158.000	1086657.990	1606859.000	1609358.990	498.000	810.850	81962081.581	81965214.815	2,924,423	6,255	293	00	00	255	128	5691,5681,5701,5671
10841609	0.455	1.482	2,867,761	1084158.000	1086657.990	1609359.000	1611858.990	501.200	809.160	81961260.235	81963243.557	2,844,976	20,676	2,084	25	00	255	122	5671,5681,5661
10841611	0.450	1.490	2,815,002	1084158.000	1086657.990	1611859.000	1614358.990	591.780	1679.720	81960113.234	81962091.910	2,814,999	03	00	00	00	239	130	5661,5671,5651
10841614	0.447	1.496	2,797,383	1084158.000	1086657.990	1614359.000	1616858.990	92.090	1089.900	81959302.387	81961270.399	2,790,865	5,845	655	18	00	255	130	5651,5661,5641
10841616	0.443	1.503	3,263,174	1084158.000	1086657.990	1616859.000	1619358.990	471.330	804.880	81958152.043	81960123.495	2,767,206	422,817	70,620	2,531	00	255	105	5641,5651,5631
10841619	0.443	1.503	3,655,450	1084158.000	1086657.990	1619359.000	1621858.990	497.620	928.970	81957336.990	81959312.303	2,767,577	752,552	129,874	5,447	00	255	93	5631,5641,5621

0.0 Report on LAS Statistics (By Tile) - continued

TNAME	Point Density	Average GSD	Total Points	X Min	X Max	Y Min	Y Max	Z Min	Z MAX	GPS Min	GPS Max	1st Returns	2nd Returns	3rd Returns	Other Returns	Min Int	Max Int	Mean Int	Flightlines
10841621	0.444	1.500	2,906,649	1084158.000	1086657.990	1621859.000	1624358.990	510.380	1372.370	81956174.434	81958162.295	2,777,853	110,845	17,407	544	00	255	123	5621,5631,5611
10841624	0.450	1.491	3,441,246	1084158.000	1086657.990	1624359.000	1626858.990	509.900	1781.990	81955355.178	81957347.173	2,811,912	542,319	84,236	2,779	00	255	95	5611,5621,5601
10841626	0.453	1.486	3,370,311	1084158.000	1086657.990	1626859.000	1629358.990	251.100	1056.380	81954202.571	81956184.787	2,829,932	468,451	69,667	2,261	00	255	99	5611,5601,5591
10841629	0.511	1.399	3,765,014	1084158.000	1086657.990	1629359.000	1631858.990	616.190	805.800	81952239.274	81955365.558	3,192,850	495,361	74,761	2,042	00	255	91	5601,5591,5581,5571
10841631	0.466	1.464	3,443,503	1084158.000	1086657.990	1631859.000	1634358.990	607.500	749.480	81951440.009	81953420.063	2,915,017	455,830	70,740	1,916	00	240	110	5571,5581,5561
10841634	0.456	1.481	2,945,371	1084158.000	1086657.990	1634359.000	1636858.990	602.680	798.920	81908936.576	81952249.823	2,849,961	83,670	11,406	334	00	255	121	5561,5571,5551
10841636	0.451	1.490	2,870,848	1084158.000	1086657.990	1636859.000	1639358.990	619.780	707.580	81908110.408	81951450.434	2,815,631	48,124	6,859	234	00	255	145	5561,5551,5541
10841639	0.445	1.499	2,994,748	1084158.000	1086657.990	1639359.000	1641858.990	621.620	722.910	81906961.364	81908948.585	2,781,465	185,682	26,636	965	00	255	141	5551,5541,5531
10841641	0.448	1.494	3,004,358	1084158.000	1086657.990	1641859.000	1644358.990	573.680	786.140	81906152.590	81908121.676	2,798,635	174,438	29,850	1,435	00	255	145	5531,5541,5521
10841644	0.361	1.665	3,186,070	1084158.000	1086657.990	1644359.000	1646858.990	536.570	1582.790	81904990.816	81906973.037	2,255,528	788,910	136,107	5,525	00	255	74	5521,5531,5511
10841646	0.360	1.666	3,233,034	1084158.000	1086657.990	1646859.000	1649358.990	561.600	2009.210	81904164.185	81906163.753	2,251,398	834,105	142,175	5,356	00	255	73	5521,5511,5501
10841649	0.445	1.499	3,472,707	1084158.000	1086657.990	1649359.000	1651858.990	560.760	751.600	81903008.593	81905002.180	2,783,268	590,922	94,908	3,609	00	255	121	5501,5511,5491
10841651	0.452	1.487	2,914,508	1084158.000	1086657.990	1651859.000	1654358.990	622.540	1991.930	81902165.319	81904175.123	2,825,844	80,295	8,139	230	00	242	144	5491,5501,5481
10841654	0.455	1.482	3,216,288	1084158.000	1086657.990	1654359.000	1656858.990	641.620	753.290	81901005.121	81903019.978	2,844,342	318,328	51,662	1,956	00	255	125	5491,5471,5481
10841656	0.518	1.390	3,559,859	1084158.000	1086657.990	1656859.000	1659358.990	617.760	720.230	81898971.388	81902176.180	3,235,398	276,542	46,185	1,734	00	255	134	5461,5481,5471,5451
10841659	0.453	1.485	3,614,526	1084158.000	1086657.990	1659359.000	1661858.990	610.870	743.440	81898132.936	81900164.530	2,833,027	666,264	111,297	3,938	00	255	105	5461,5451,5441
10841661	0.456	1.480	2,861,238	1084158.000	1086657.990	1661859.000	1664358.990	621.030	701.400	81896966.185	81898983.304	2,852,720	7,485	1,021	12	00	255	137	5451,5441,5431

0.0 Report on LAS Statistics (By Tile) - continued

TNAME	Point Density	Average GSD	Total Points	X Min	X Max	Y Min	Y Max	Z Min	Z MAX	GPS Min	GPS Max	1st Returns	2nd Returns	3rd Returns	Other Returns	Min Int	Max Int	Mean Int	Flightlines
10841664	0.545	1.354	3,432,915	1084158.000	1086657.990	1664359.000	1666858.990	635.030	711.650	81819154.493	81898144.186	3,408,745	20,805	3,311	54	00	241	126	5431,5441,5422,5421
10841666	0.646	1.244	4,048,607	1084158.000	1086657.990	1666859.000	1669358.990	645.480	2877.600	81817976.199	81896978.153	4,038,076	9,319	1,180	32	00	255	127	5431,5421,5422,5411
10841669	0.576	1.317	3,607,674	1084158.000	1086657.990	1669359.000	1671858.990	648.810	726.340	81817142.994	81896133.049	3,602,671	4,159	823	21	00	244	151	5421,5411,5422,5401
10841671	0.463	1.470	2,894,634	1084158.000	1086657.990	1671859.000	1674358.990	649.070	725.780	81815946.620	81817986.033	2,892,020	2,204	401	09	00	241	158	5411,5401,5391
10841674	0.464	1.468	2,917,153	1084158.000	1086657.990	1674359.000	1676858.990	631.910	758.590	81815094.876	81817153.243	2,898,344	17,453	1,336	20	00	255	146	5401,5391,5381
10841676	0.463	1.470	2,895,445	1084158.000	1086657.990	1676859.000	1679358.990	626.530	666.620	81306638.970	81815957.695	2,891,364	3,963	118	00	00	241	140	5381,5391,5374
10841679	0.506	1.405	3,163,958	1084158.000	1086657.990	1679359.000	1681858.990	625.820	638.960	81304632.938	81815105.376	3,163,958	00	00	00	00	241	133	5374,5381,5364,5354
10841681	0.452	1.487	2,874,474	1084158.000	1086657.990	1681859.000	1684358.990	623.030	721.880	81303787.463	81305815.821	2,827,089	41,176	5,934	275	00	255	150	5354,5364,5344
10841684	0.456	1.481	2,923,391	1084158.000	1086657.990	1684359.000	1686858.990	529.070	803.520	81302608.762	81304644.157	2,847,984	65,376	9,529	502	00	255	154	5354,5344,5334
10841686	0.461	1.472	2,883,482	1084158.000	1086657.990	1686859.000	1689358.990	636.850	681.830	81301761.069	81303798.442	2,882,731	751	00	00	00	254	168	5344,5334,5324
10861574	0.405	1.571	2,534,418	1086658.000	1089157.990	1574359.000	1576858.990	558.650	816.340	81782312.683	81783126.025	2,533,385	988	45	00	00	242	112	5831,5821
10861576	0.517	1.391	3,235,684	1086658.000	1089157.990	1576859.000	1579358.990	553.230	782.400	81782312.487	81785007.065	3,232,295	3,260	128	01	00	255	127	5831,5811,5821,5801
10861579	0.458	1.478	2,863,019	1086658.000	1089157.990	1579359.000	1581858.990	676.430	730.790	81784206.707	81786104.698	2,862,958	61	00	00	00	255	132	5811,5801,5791
10861581	0.447	1.496	2,793,648	1086658.000	1089157.990	1581859.000	1584358.990	660.520	773.920	81784995.373	81786875.205	2,793,646	02	00	00	00	248	132	5791,5801,5781
10861584	0.461	1.473	2,880,442	1086658.000	1089157.990	1584359.000	1586858.990	672.420	1598.580	81786090.178	81787976.418	2,880,416	26	00	00	00	224	124	5791,5781,5771
10861586	0.452	1.487	2,856,686	1086658.000	1089157.990	1586859.000	1589358.990	664.960	732.040	81786862.758	81788773.538	2,826,860	26,633	3,173	20	00	255	122	5781,5771,5761
10861589	0.463	1.469	2,948,920	1086658.000	1089157.990	1589359.000	1591858.990	653.430	801.780	81787961.805	81789864.394	2,894,818	47,421	6,475	206	00	255	116	5771,5761,5751

0.0 Report on LAS Statistics (By Tile) - continued

TNAME	Point Density	Average GSD	Total Points	X Min	X Max	Y Min	Y Max	Z Min	Z MAX	GPS Min	GPS Max	1st Returns	2nd Returns	3rd Returns	Other Returns	Min Int	Max Int	Mean Int	Flightlines
10861591	0.442	1.504	2,771,827	1086658.000	1089157.990	1591859.000	1594358.990	626.590	921.280	81788762.149	81790643.469	2,763,203	7,406	1,148	70	00	255	117	5761,5751,5741
10861594	0.455	1.482	2,895,206	1086658.000	1089157.990	1594359.000	1596858.990	540.570	801.690	81789850.701	81791737.520	2,846,665	43,417	5,003	121	00	255	111	5741,5751,5731
10861596	0.459	1.475	2,880,353	1086658.000	1089157.990	1596859.000	1599358.990	502.750	812.540	81790631.567	81792518.574	2,871,484	7,880	980	09	00	255	115	5731,5741,5721
10861599	0.466	1.465	2,915,645	1086658.000	1089157.990	1599359.000	1601858.990	483.030	799.980	81791722.960	81966042.788	2,910,135	4,887	610	13	00	255	120	5731,5721,5711
10861601	0.440	1.507	2,750,561	1086658.000	1089157.990	1601859.000	1604358.990	624.500	787.600	81792506.603	81966042.894	2,750,556	05	00	00	00	255	127	5711,5721,5701,5691
10861604	0.486	1.434	3,041,993	1086658.000	1089157.990	1604359.000	1606858.990	533.690	697.320	81963223.868	81966042.894	3,038,894	2,865	233	01	00	255	124	5691,5701,5711,5681
10861606	0.487	1.433	3,045,124	1086658.000	1089157.990	1606859.000	1609358.990	572.430	770.220	81962091.256	81965209.098	3,043,523	1,431	169	01	00	255	126	5681,5701,5691,5671
10861609	0.455	1.483	2,856,267	1086658.000	1089157.990	1609359.000	1611858.990	555.090	775.550	81961250.631	81963234.052	2,841,259	13,114	1,845	49	00	255	117	5671,5681,5661
10861611	0.450	1.491	2,814,982	1086658.000	1089157.990	1611859.000	1614358.990	497.520	730.730	81960122.749	81962101.546	2,811,455	3,014	505	08	00	255	116	5661,5671,5651
10861614	0.456	1.482	3,510,757	1086658.000	1089157.990	1614359.000	1616858.990	274.850	1357.790	81959292.436	81961260.770	2,847,566	571,750	88,749	2,692	00	255	99	5661,5651,5641
10861616	0.446	1.497	4,121,335	1086658.000	1089157.990	1616859.000	1619358.990	511.980	818.300	81958161.493	81960132.969	2,788,098	1,139,749	187,162	6,326	00	255	77	5641,5651,5631
10861619	0.442	1.504	3,292,694	1086658.000	1089157.990	1619359.000	1621858.990	505.730	851.740	81957327.259	81959302.888	2,762,156	451,538	75,939	3,061	00	255	95	5641,5631,5621
10861621	0.445	1.499	2,873,692	1086658.000	1089157.990	1621859.000	1624358.990	479.120	804.030	81956183.957	81958171.593	2,782,521	81,467	9,479	225	00	255	131	5621,5631,5611
10861624	0.448	1.494	3,010,279	1086658.000	1089157.990	1624359.000	1626858.990	629.990	733.940	81955345.309	81957337.590	2,800,534	186,477	22,771	497	00	255	102	5611,5621,5601
10861626	0.455	1.483	3,399,814	1086658.000	1089157.990	1626859.000	1629358.990	498.160	740.800	81954212.080	81956194.161	2,842,872	482,880	71,840	2,222	00	255	101	5601,5611,5591
10861629	0.501	1.412	3,657,587	1086658.000	1089157.990	1629359.000	1631858.990	618.090	741.200	81952248.960	81955355.769	3,133,731	455,918	66,006	1,932	00	255	99	5591,5601,5581,5571
10861631	0.470	1.458	2,952,003	1086658.000	1089157.990	1631859.000	1634358.990	489.750	694.820	81951430.152	81954222.261	2,939,592	11,476	924	11	00	232	119	5581,5571,5591,5561

0.0 Report on LAS Statistics (By Tile) - continued

TNAME	Point Density	Average GSD	Total Points	X Min	X Max	Y Min	Y Max	Z Min	Z MAX	GPS Min	GPS Max	1st Returns	2nd Returns	3rd Returns	Other Returns	Min Int	Max Int	Mean Int	Flightlines
10861634	0.461	1.473	2,906,143	1086658.000	1089157.990	1634359.000	1636858.990	612.700	739.960	81908946.159	81952259.546	2,881,280	21,277	3,553	33	00	236	128	5571,5561,5551
10861636	0.456	1.481	3,060,531	1086658.000	1089157.990	1636859.000	1639358.990	607.930	691.150	81908100.878	81951440.780	2,851,124	183,317	25,568	522	00	255	128	5551,5561,5541
10861639	0.409	1.563	2,785,929	1086658.000	1089157.990	1639359.000	1641858.990	541.250	1531.790	81906970.937	81908957.864	2,558,800	193,328	32,690	1,111	00	255	147	5541,5551,5531
10861641	0.360	1.667	3,084,569	1086658.000	1089157.990	1641859.000	1644358.990	568.250	892.290	81906142.924	81908112.121	2,248,272	714,983	117,103	4,211	00	255	88	5531,5541,5521
10861644	0.417	1.548	3,941,069	1086658.000	1089157.990	1644359.000	1646858.990	563.750	768.920	81905000.425	81906982.879	2,607,839	1,109,881	215,531	7,818	00	255	70	5531,5521,5511
10861646	0.449	1.493	4,201,751	1086658.000	1089157.990	1646859.000	1649358.990	579.780	729.630	81904154.722	81906154.089	2,803,177	1,144,353	242,290	11,931	00	255	79	5521,5511,5501
10861649	0.449	1.492	2,840,760	1086658.000	1089157.990	1649359.000	1651858.990	623.480	705.270	81903018.289	81905011.577	2,806,946	27,972	5,661	181	00	255	154	5511,5501,5491
10861651	0.450	1.491	2,815,352	1086658.000	1089157.990	1651859.000	1654358.990	635.640	725.370	81902155.812	81904165.652	2,809,589	5,270	492	01	00	255	146	5491,5501,5481
10861654	0.456	1.481	2,884,028	1086658.000	1089157.990	1654359.000	1656858.990	629.410	724.380	81901014.554	81903029.465	2,848,891	30,996	4,038	103	00	255	140	5491,5481,5471
10861656	0.518	1.390	3,646,175	1086658.000	1089157.990	1656859.000	1659358.990	577.630	721.770	81898981.263	81902166.723	3,235,072	351,661	57,143	2,299	00	255	127	5461,5471,5481,5451
10861659	0.455	1.483	3,283,354	1086658.000	1089157.990	1659359.000	1661858.990	613.070	724.580	81898123.475	81900154.802	2,842,717	373,375	64,772	2,490	00	255	117	5461,5451,5441
10861661	0.447	1.495	2,949,084	1086658.000	1089157.990	1661859.000	1664358.990	613.760	718.020	81896975.910	81898993.100	2,794,902	134,181	19,415	586	00	255	132	5441,5451,5431
10861664	0.535	1.367	3,472,205	1086658.000	1089157.990	1664359.000	1666858.990	620.000	1406.400	81819144.793	81898134.742	3,345,402	112,044	14,540	219	00	255	110	5431,5441,5422,5421
10861666	0.646	1.244	4,124,828	1086658.000	1089157.990	1666859.000	1669358.990	596.000	2905.140	81817985.694	81896987.704	4,038,334	77,379	8,935	180	00	255	107	5421,5422,5431,5411
10861669	0.581	1.311	3,649,309	1086658.000	1089157.990	1669359.000	1671858.990	634.130	3043.790	81817133.373	81896123.772	3,634,290	13,133	1,852	34	00	255	136	5421,5422,5411,5401
10861671	0.455	1.482	2,851,842	1086658.000	1089157.990	1671859.000	1674358.990	639.890	701.640	81815956.879	81817995.687	2,844,553	6,734	544	11	00	240	140	5411,5401,5391
10861674	0.461	1.472	2,893,885	1086658.000	1089157.990	1674359.000	1676858.990	633.720	713.340	81815085.163	81817143.383	2,883,251	9,103	1,485	46	00	255	138	5401,5391,5381

0.0 Report on LAS Statistics (By Tile) - continued

TNAME	Point Density	Average GSD	Total Points	X Min	X Max	Y Min	Y Max	Z Min	Z MAX	GPS Min	GPS Max	1st Returns	2nd Returns	3rd Returns	Other Returns	Min Int	Max Int	Mean Int	Flightlines
10861676	0.462	1.472	2,886,218	1086658.000	1089157.990	1676859.000	1679358.990	633.240	675.880	81306648.615	81815967.508	2,885,851	344	23	00	00	241	158	5391,5381,5374
10861679	0.502	1.412	3,138,420	1086658.000	1089157.990	1679359.000	1681858.990	634.410	671.900	81304642.395	81815095.612	3,136,899	1,509	12	00	00	255	162	5374,5381,5364,5354
10861681	0.458	1.477	2,899,372	1086658.000	1089157.990	1681859.000	1684358.990	629.060	707.880	81303777.687	81306659.508	2,864,163	30,548	4,600	61	00	255	157	5354,5364,5374,5344
10861684	0.451	1.489	2,937,057	1086658.000	1089157.990	1684359.000	1686858.990	601.190	736.760	81302618.113	81304653.492	2,819,051	98,618	18,276	1,112	00	255	145	5344,5354,5334
10861686	0.456	1.480	2,883,144	1086658.000	1089157.990	1686859.000	1689358.990	631.710	717.370	81301751.415	81303788.753	2,851,949	28,394	2,697	104	00	255	153	5334,5344,5324
10891574	0.404	1.573	2,533,850	1089158.000	1091657.990	1574359.000	1576858.990	615.750	721.600	81782302.512	81783135.655	2,525,423	7,648	755	24	00	255	121	5831,5821
10891576	0.511	1.398	3,211,515	1089158.000	1091657.990	1576859.000	1579358.990	574.620	784.510	81782302.267	81785015.792	3,196,173	13,856	1,437	49	00	255	120	5831,5821,5811,5801
10891579	0.448	1.494	2,800,805	1089158.000	1091657.990	1579359.000	1581858.990	670.720	750.640	81783132.638	81786094.442	2,799,525	1,237	43	00	00	255	130	5811,5801,5821,5791
10891581	0.443	1.503	2,775,183	1089158.000	1091657.990	1581859.000	1584358.990	580.290	762.540	81785004.095	81786884.074	2,767,651	6,807	718	07	00	255	130	5801,5791,5781
10891584	0.456	1.482	2,847,937	1089158.000	1091657.990	1584359.000	1586858.990	567.810	856.760	81786079.953	81787965.841	2,847,518	375	43	01	00	239	118	5781,5791,5771
10891586	0.448	1.493	2,808,542	1089158.000	1091657.990	1586859.000	1589358.990	645.580	814.140	81786871.683	81788782.249	2,802,422	4,822	1,198	100	00	255	125	5771,5781,5761
10891589	0.462	1.472	2,889,625	1089158.000	1091657.990	1589359.000	1591858.990	501.850	725.490	81787951.374	81789854.207	2,886,109	3,326	188	02	00	255	132	5771,5761,5751
10891591	0.445	1.498	2,787,083	1089158.000	1091657.990	1591859.000	1594358.990	503.660	792.620	81788770.975	81790652.307	2,784,070	2,826	185	02	00	255	117	5761,5751,5741
10891594	0.458	1.478	2,893,838	1089158.000	1091657.990	1594359.000	1596858.990	519.480	1478.250	81789840.407	81791726.808	2,859,630	30,521	3,629	58	00	255	112	5751,5741,5731
10891596	0.456	1.480	2,869,909	1089158.000	1091657.990	1596859.000	1599358.990	589.310	704.580	81790640.563	81792527.742	2,852,000	15,790	2,056	63	00	255	117	5741,5731,5721
10891599	0.457	1.480	2,863,145	1089158.000	1091657.990	1599359.000	1601858.990	527.770	812.870	81791711.997	81966052.097	2,855,012	7,254	840	39	00	255	115	5731,5721,5711
10891601	0.435	1.517	2,724,541	1089158.000	1091657.990	1601859.000	1604358.990	481.640	763.480	81792515.523	81966052.061	2,716,578	7,242	710	11	00	255	120	5721,5711,5701

0.0 Report on LAS Statistics (By Tile) - continued

TNAME	Point Density	Average GSD	Total Points	X Min	X Max	Y Min	Y Max	Z Min	Z MAX	GPS Min	GPS Max	1st Returns	2nd Returns	3rd Returns	Other Returns	Min Int	Max Int	Mean Int	Flightlines
10891604	0.481	1.441	3,012,566	1089158.000	1091657.990	1604359.000	1606858.990	39.430	1096.660	81963214.323	81966052.060	3,009,225	3,108	232	01	00	255	122	5691,5711,5701,5681
10891606	0.498	1.418	3,118,991	1089158.000	1091657.990	1606859.000	1609358.990	473.370	800.460	81962100.858	81965199.575	3,110,490	7,733	759	09	00	255	110	5681,5701,5691,5671
10891609	0.462	1.471	2,889,637	1089158.000	1091657.990	1609359.000	1611858.990	477.950	794.200	81961240.978	81963224.535	2,889,452	185	00	00	00	255	124	5681,5671,5661
10891611	0.452	1.488	2,827,274	1089158.000	1091657.990	1611859.000	1614358.990	615.320	797.450	81960132.144	81962111.230	2,822,535	4,390	343	06	00	255	120	5661,5671,5651
10891614	0.452	1.487	2,838,381	1089158.000	1091657.990	1614359.000	1616858.990	494.500	966.990	81959282.890	81961251.157	2,825,747	11,476	1,127	31	00	255	124	5661,5651,5641
10891616	0.448	1.494	3,418,466	1089158.000	1091657.990	1616859.000	1619358.990	478.530	804.630	81958170.645	81960142.391	2,799,087	537,213	79,356	2,810	00	255	102	5641,5651,5631
10891619	0.445	1.500	3,053,829	1089158.000	1091657.990	1619359.000	1621858.990	246.690	1058.480	81957317.560	81959293.079	2,778,647	236,136	37,825	1,221	00	255	109	5631,5641,5621
10891621	0.448	1.494	2,965,551	1089158.000	1091657.990	1621859.000	1624358.990	481.890	812.500	81956193.413	81958180.953	2,801,349	139,579	23,661	962	00	255	113	5631,5621,5611
10891624	0.454	1.485	2,922,394	1089158.000	1091657.990	1624359.000	1626858.990	471.580	785.910	81955335.552	81957327.863	2,835,540	76,958	9,672	224	00	255	115	5621,5611,5601
10891626	0.452	1.487	3,072,196	1089158.000	1091657.990	1626859.000	1629358.990	482.780	777.400	81954221.320	81956203.740	2,825,679	210,530	34,708	1,279	00	255	120	5601,5611,5591
10891629	0.475	1.451	3,374,057	1089158.000	1091657.990	1629359.000	1631858.990	466.490	1835.250	81952258.635	81955346.002	2,969,873	360,238	42,857	1,089	00	255	110	5601,5591,5581,5571
10891631	0.475	1.450	3,178,412	1089158.000	1091657.990	1631859.000	1634358.990	479.790	775.870	81951420.407	81954231.502	2,971,667	186,016	20,257	472	00	255	124	5571,5581,5591,5561
10891634	0.458	1.477	3,139,926	1089158.000	1091657.990	1634359.000	1636858.990	569.510	829.750	81908955.880	81953391.635	2,865,329	243,064	30,700	833	00	255	123	5571,5561,5581,5551
10891636	0.386	1.610	3,328,970	1089158.000	1091657.990	1636859.000	1639358.990	571.820	699.620	81908091.349	81951430.905	2,410,010	780,334	134,026	4,600	00	255	74	5551,5561,5541
10891639	0.419	1.544	3,921,092	1089158.000	1091657.990	1639359.000	1641858.990	570.370	724.510	81906980.824	81908967.413	2,621,472	1,099,906	192,833	6,881	00	255	71	5541,5551,5531
10891641	0.455	1.483	3,907,080	1089158.000	1091657.990	1641859.000	1644358.990	586.200	1749.150	81906133.207	81908102.541	2,842,499	911,023	148,791	4,767	00	255	91	5541,5531,5521
10891644	0.453	1.486	2,862,797	1089158.000	1091657.990	1644359.000	1646858.990	630.590	2010.040	81905009.842	81906992.599	2,829,658	29,070	3,978	91	00	255	142	5531,5521,5511

0.0 Report on LAS Statistics (By Tile) - continued

TNAME	Point Density	Average GSD	Total Points	X Min	X Max	Y Min	Y Max	Z Min	Z MAX	GPS Min	GPS Max	1st Returns	2nd Returns	3rd Returns	Other Returns	Min Int	Max Int	Mean Int	Flightlines
10891646	0.455	1.482	3,103,801	1089158.000	1091657.990	1646859.000	1649358.990	641.160	737.680	81904145.142	81906144.494	2,845,342	212,604	44,147	1,708	00	255	133	5521,5511,5501
10891649	0.453	1.485	2,890,630	1089158.000	1091657.990	1649359.000	1651858.990	655.570	760.980	81903027.684	81905021.353	2,833,286	45,114	11,718	512	00	255	148	5511,5501,5491
10891651	0.439	1.510	2,763,484	1089158.000	1091657.990	1651859.000	1654358.990	649.860	743.450	81902146.524	81904156.090	2,742,647	17,983	2,717	137	00	255	148	5501,5491,5481
10891654	0.446	1.497	2,869,070	1089158.000	1091657.990	1654359.000	1656858.990	634.630	744.480	81901024.152	81903039.091	2,788,262	69,606	10,637	565	00	255	135	5491,5481,5471
10891656	0.520	1.387	3,258,944	1089158.000	1091657.990	1656859.000	1659358.990	638.960	715.010	81898990.912	81902157.285	3,247,804	10,257	879	04	00	253	152	5471,5481,5461,5451
10891659	0.465	1.467	2,930,541	1089158.000	1091657.990	1659359.000	1661858.990	624.960	717.680	81898113.993	81900145.000	2,904,833	21,924	3,646	138	00	240	149	5451,5461,5441
10891661	0.443	1.502	3,316,150	1089158.000	1091657.990	1661859.000	1664358.990	614.270	720.680	81896985.486	81899002.702	2,771,424	467,153	74,973	2,600	00	255	119	5441,5451,5431
10891664	0.546	1.353	3,451,633	1089158.000	1091657.990	1664359.000	1666858.990	622.660	715.070	81819135.405	81898125.428	3,415,620	30,169	5,646	198	00	255	145	5441,5431,5421,5422
10891666	0.653	1.237	4,165,451	1089158.000	1091657.990	1666859.000	1669358.990	627.390	1400.860	81817995.292	81896997.302	4,081,552	74,009	9,691	199	00	255	154	5421,5431,5422,5411
10891669	0.593	1.298	3,842,595	1089158.000	1091657.990	1669359.000	1671858.990	628.560	715.720	81817123.446	81896114.315	3,707,261	120,368	14,672	294	00	255	136	5411,5421,5422,5401
10891671	0.461	1.472	2,929,400	1089158.000	1091657.990	1671859.000	1674358.990	613.810	711.580	81815966.708	81818005.537	2,884,253	40,731	4,361	55	00	255	150	5401,5411,5391
10891674	0.465	1.466	2,910,441	1089158.000	1091657.990	1674359.000	1676858.990	640.560	686.100	81815075.406	81817133.803	2,908,491	1,833	116	01	00	243	137	5401,5391,5381
10891676	0.468	1.462	2,957,792	1089158.000	1091657.990	1676859.000	1679358.990	642.790	719.320	81306658.138	81815977.192	2,925,490	27,355	4,775	172	00	255	161	5391,5381,5374
10891679	0.502	1.411	3,151,603	1089158.000	1091657.990	1679359.000	1681858.990	637.890	712.390	81304651.902	81815086.149	3,137,901	12,349	1,326	27	00	255	159	5374,5381,5364,5354
10891681	0.464	1.468	2,921,195	1089158.000	1091657.990	1681859.000	1684358.990	600.700	713.880	81303768.049	81306669.764	2,900,403	18,133	2,581	78	00	255	160	5354,5374,5364,5344
10891684	0.455	1.482	2,846,329	1089158.000	1091657.990	1684359.000	1686858.990	632.810	1432.970	81302627.704	81304663.015	2,846,299	30	00	00	00	253	153	5344,5354,5334
10891686	0.456	1.481	2,850,008	1089158.000	1091657.990	1686859.000	1689358.990	632.680	684.660	81301741.811	81303779.129	2,849,616	386	06	00	00	255	148	5344,5334,5324

0.0 Report on LAS Statistics (By Tile) - continued

TNAME	Point Density	Average GSD	Total Points	X Min	X Max	Y Min	Y Max	Z Min	Z MAX	GPS Min	GPS Max	1st Returns	2nd Returns	3rd Returns	Other Returns	Min Int	Max Int	Mean Int	Flightlines
10911574	0.404	1.574	2,523,550	1091658.000	1094157.990	1574359.000	1576858.990	639.750	708.970	81782292.469	81783145.015	2,523,291	255	04	00	00	255	116	5831,5821
10911576	0.502	1.411	3,145,692	1091658.000	1094157.990	1576859.000	1579358.990	522.560	851.000	81782292.171	81785024.634	3,139,934	5,238	505	15	00	255	119	5821,5831,5811,5801
10911579	0.446	1.497	2,793,532	1091658.000	1094157.990	1579359.000	1581858.990	669.990	825.710	81783132.980	81786084.499	2,790,151	3,212	168	01	00	255	122	5801,5811,5821,5791
10911581	0.460	1.475	2,877,797	1091658.000	1094157.990	1581859.000	1584358.990	681.090	771.320	81785012.753	81786892.767	2,872,822	4,455	514	06	00	255	126	5791,5801,5781
10911584	0.455	1.482	2,880,481	1091658.000	1094157.990	1584359.000	1586858.990	656.210	764.210	81786070.050	81787955.100	2,845,877	30,729	3,797	78	00	255	124	5781,5791,5771
10911586	0.442	1.505	2,759,779	1091658.000	1094157.990	1586859.000	1589358.990	659.200	695.320	81786880.367	81788791.263	2,759,778	01	00	00	00	255	124	5771,5781,5761
10911589	0.462	1.471	2,898,100	1091658.000	1094157.990	1589359.000	1591858.990	616.880	741.770	81787941.015	81789843.776	2,886,697	9,676	1,668	59	00	255	113	5771,5761,5751
10911591	0.445	1.499	2,786,548	1091658.000	1094157.990	1591859.000	1594358.990	634.100	718.240	81788779.698	81790661.035	2,781,671	4,070	764	43	00	255	113	5761,5751,5741
10911594	0.448	1.494	2,904,528	1091658.000	1094157.990	1594359.000	1596858.990	589.570	755.900	81789829.982	81791716.377	2,801,102	90,866	12,258	302	00	255	118	5751,5741,5731
10911596	0.443	1.502	2,777,417	1091658.000	1094157.990	1596859.000	1599358.990	489.090	1179.470	81790650.089	81792536.610	2,769,753	7,037	612	15	00	255	119	5741,5731,5721
10911599	0.451	1.490	2,819,946	1091658.000	1094157.990	1599359.000	1601858.990	550.700	717.210	81791702.028	81966061.477	2,816,139	3,451	356	00	00	246	125	5721,5731,5711
10911601	0.433	1.520	2,706,785	1091658.000	1094157.990	1601859.000	1604358.990	457.690	1262.580	81792524.551	81966061.383	2,706,771	14	00	00	00	255	117	5721,5711,5701
10911604	0.464	1.468	2,902,953	1091658.000	1094157.990	1604359.000	1606858.990	522.050	779.000	81963207.236	81966061.294	2,898,403	4,071	478	01	00	255	116	5711,5691,5701,5681
10911606	0.503	1.409	3,146,157	1091658.000	1094157.990	1606859.000	1609358.990	625.130	739.330	81962110.591	81965189.764	3,146,154	03	00	00	04	224	113	5701,5681,5691,5671
10911609	0.456	1.480	2,898,379	1091658.000	1094157.990	1609359.000	1611858.990	482.110	2393.010	81961231.496	81963214.781	2,851,623	40,352	6,212	192	00	255	123	5681,5671,5661
10911611	0.446	1.498	2,788,853	1091658.000	1094157.990	1611859.000	1614358.990	536.990	1169.050	81960141.524	81962120.941	2,785,083	3,452	314	04	00	242	125	5661,5671,5651
10911614	0.446	1.497	2,797,685	1091658.000	1094157.990	1614359.000	1616858.990	487.420	782.610	81959273.411	81961241.464	2,789,992	6,720	956	17	00	255	131	5651,5661,5641

0.0 Report on LAS Statistics (By Tile) - continued

TNAME	Point Density	Average GSD	Total Points	X Min	X Max	Y Min	Y Max	Z Min	Z MAX	GPS Min	GPS Max	1st Returns	2nd Returns	3rd Returns	Other Returns	Min Int	Max Int	Mean Int	Flightlines
10911616	0.441	1.505	2,777,522	1091658.000	1094157.990	1616859.000	1619358.990	624.290	701.160	81958180.062	81960151.673	2,758,497	15,815	3,125	85	00	255	106	5641,5651,5631
10911619	0.443	1.503	2,781,697	1091658.000	1094157.990	1619359.000	1621858.990	488.380	785.310	81957307.845	81959283.463	2,768,383	12,275	1,017	22	00	255	109	5631,5641,5621
10911621	0.447	1.497	2,869,911	1091658.000	1094157.990	1621859.000	1624358.990	485.070	790.410	81956202.995	81958190.184	2,790,724	68,604	10,244	339	00	255	121	5621,5631,5611
10911624	0.451	1.489	2,823,669	1091658.000	1094157.990	1624359.000	1626858.990	608.260	667.040	81955325.902	81957318.084	2,820,026	3,115	519	09	00	255	123	5611,5621,5601
10911626	0.452	1.488	2,832,568	1091658.000	1094157.990	1626859.000	1629358.990	598.290	679.010	81954230.538	81956213.181	2,823,451	7,982	1,116	19	00	255	125	5601,5611,5591
10911629	0.460	1.474	3,140,097	1091658.000	1094157.990	1629359.000	1631858.990	497.390	739.540	81952268.192	81955336.402	2,875,964	235,807	27,965	361	00	255	108	5591,5601,5581,5571
10911631	0.483	1.438	3,322,069	1091658.000	1094157.990	1631859.000	1634358.990	500.250	795.660	81951410.696	81954240.896	3,021,078	268,269	32,146	576	00	255	115	5591,5571,5581,5561
10911634	0.406	1.569	3,069,730	1091658.000	1094157.990	1634359.000	1636858.990	470.990	770.110	81908965.572	81953390.609	2,538,299	453,506	75,248	2,677	00	255	101	5561,5571,5581,5551
10911636	0.430	1.526	3,330,451	1091658.000	1094157.990	1636859.000	1639358.990	505.070	759.100	81908081.918	81951421.129	2,684,968	555,670	87,096	2,717	00	255	103	5561,5551,5541
10911639	0.448	1.494	2,991,064	1091658.000	1094157.990	1639359.000	1641858.990	457.190	2047.980	81906990.416	81908977.141	2,800,006	174,193	16,578	287	00	255	156	5541,5551,5531
10911641	0.456	1.480	3,066,027	1091658.000	1094157.990	1641859.000	1644358.990	630.060	1827.440	81906123.427	81908092.901	2,852,196	188,197	24,996	638	00	255	151	5531,5541,5521
10911644	0.453	1.486	2,871,458	1091658.000	1094157.990	1644359.000	1646858.990	657.190	848.760	81905019.418	81907002.346	2,831,727	34,974	4,656	101	00	255	149	5521,5531,5511
10911646	0.454	1.484	2,933,852	1091658.000	1094157.990	1646859.000	1649358.990	665.610	771.860	81904135.367	81906134.856	2,836,976	81,779	14,618	479	00	255	143	5521,5511,5501
10911649	0.453	1.486	2,848,642	1091658.000	1094157.990	1649359.000	1651858.990	664.090	739.340	81903037.123	81905030.968	2,828,879	17,081	2,620	62	00	255	151	5501,5511,5491
10911651	0.445	1.499	2,820,939	1091658.000	1094157.990	1651859.000	1654358.990	650.670	734.690	81902137.281	81904146.413	2,779,777	36,966	4,141	55	00	255	142	5491,5501,5481
10911654	0.455	1.483	2,865,206	1091658.000	1094157.990	1654359.000	1656858.990	645.570	1410.780	81901033.777	81903048.479	2,842,189	19,515	3,280	222	00	255	145	5481,5491,5471
10911656	0.520	1.386	3,279,812	1091658.000	1094157.990	1656859.000	1659358.990	647.850	743.890	81899000.514	81902148.101	3,251,963	24,724	3,023	102	00	255	150	5471,5481,5461,5451

0.0 Report on LAS Statistics (By Tile) - continued

TNAME	Point Density	Average GSD	Total Points	X Min	X Max	Y Min	Y Max	Z Min	Z MAX	GPS Min	GPS Max	1st Returns	2nd Returns	3rd Returns	Other Returns	Min Int	Max Int	Mean Int	Flightlines
10911659	0.468	1.462	2,930,241	1091658.000	1094157.990	1659359.000	1661858.990	623.660	707.300	81898104.017	81900135.224	2,923,323	5,910	979	29	00	255	149	5451,5461,5441
10911661	0.464	1.468	2,925,496	1091658.000	1094157.990	1661859.000	1664358.990	618.470	701.460	81896995.237	81899012.375	2,899,133	22,377	3,868	118	00	255	136	5451,5441,5431
10911664	0.531	1.372	3,965,448	1091658.000	1094157.990	1664359.000	1666858.990	525.960	723.500	81819126.060	81898115.780	3,320,477	550,877	91,169	2,925	00	255	102	5441,5431,5421,5422
10911666	0.643	1.247	4,080,890	1091658.000	1094157.990	1666859.000	1669358.990	543.130	3022.500	81818005.047	81897007.220	4,017,045	57,288	6,417	140	00	255	153	5431,5422,5421,5411
10911669	0.583	1.309	3,664,846	1091658.000	1094157.990	1669359.000	1671858.990	642.910	713.640	81817113.846	81896104.930	3,645,681	17,095	2,022	48	00	255	160	5411,5421,5422,5401
10911671	0.447	1.496	2,798,619	1091658.000	1094157.990	1671859.000	1674358.990	603.520	695.580	81815976.398	81818015.386	2,793,033	5,040	536	10	00	255	149	5411,5401,5391
10911674	0.456	1.481	2,863,604	1091658.000	1094157.990	1674359.000	1676858.990	637.400	745.530	81815065.781	81817123.798	2,848,035	13,895	1,650	24	00	255	127	5391,5401,5381
10911676	0.457	1.480	2,857,901	1091658.000	1094157.990	1676859.000	1679358.990	640.890	682.800	81306667.904	81815986.915	2,854,346	3,367	188	00	00	241	146	5391,5381,5374
10911679	0.475	1.452	2,965,900	1091658.000	1094157.990	1679359.000	1681858.990	641.660	1173.340	81304661.186	81815076.035	2,965,682	217	01	00	00	250	156	5381,5374,5364,5354
10911681	0.475	1.451	3,006,539	1091658.000	1094157.990	1681859.000	1684358.990	605.020	737.930	81303758.472	81306679.241	2,969,240	31,261	5,717	321	00	255	167	5354,5364,5374,5344
10911684	0.455	1.483	2,849,816	1091658.000	1094157.990	1684359.000	1686858.990	637.130	728.420	81302637.157	81304672.406	2,842,200	6,583	989	44	00	255	140	5354,5344,5334
10911686	0.459	1.476	2,868,437	1091658.000	1094157.990	1686859.000	1689358.990	637.550	677.690	81301731.886	81303769.407	2,868,430	07	00	00	00	255	154	5334,5344,5324
10941574	0.396	1.590	2,473,118	1094158.000	1096657.990	1574359.000	1576858.990	643.950	654.850	81782282.898	81783154.418	2,473,118	00	00	00	25	255	115	5831,5821
10941576	0.509	1.402	3,197,513	1094158.000	1096657.990	1576859.000	1579358.990	647.790	752.600	81782282.607	81785033.678	3,180,715	14,913	1,826	59	00	244	115	5821,5831,5811,5801
10941579	0.448	1.493	2,809,261	1094158.000	1096657.990	1579359.000	1581858.990	591.300	844.440	81783144.608	81786073.580	2,802,071	6,426	742	22	00	247	124	5811,5801,5821,5791
10941581	0.461	1.472	2,883,229	1094158.000	1096657.990	1581859.000	1584358.990	675.660	825.260	81784176.015	81786901.499	2,883,038	191	00	00	00	210	115	5791,5801,5811,5781
10941584	0.464	1.468	2,917,185	1094158.000	1096657.990	1584359.000	1586858.990	525.200	830.120	81786059.702	81787944.815	2,899,967	15,676	1,520	22	00	255	124	5791,5781,5771

0.0 Report on LAS Statistics (By Tile) - continued

TNAME	Point Density	Average GSD	Total Points	X Min	X Max	Y Min	Y Max	Z Min	Z MAX	GPS Min	GPS Max	1st Returns	2nd Returns	3rd Returns	Other Returns	Min Int	Max Int	Mean Int	Flightlines
10941586	0.445	1.500	2,778,244	1094158.000	1096657.990	1586859.000	1589358.990	653.420	777.570	81786889.000	81788800.060	2,778,241	03	00	00	01	219	122	5781,5771,5761
10941589	0.459	1.477	2,889,279	1094158.000	1096657.990	1589359.000	1591858.990	526.870	814.620	81787930.942	81789833.591	2,866,075	20,804	2,345	55	00	255	120	5771,5761,5751
10941591	0.443	1.502	2,776,883	1094158.000	1096657.990	1591859.000	1594358.990	633.300	745.030	81788788.488	81790669.794	2,769,921	5,669	1,206	87	00	255	109	5751,5761,5741
10941594	0.446	1.498	2,795,878	1094158.000	1096657.990	1594359.000	1596858.990	501.600	730.020	81789819.586	81791705.809	2,784,806	9,798	1,188	86	00	255	125	5751,5741,5731
10941596	0.438	1.512	2,742,220	1094158.000	1096657.990	1596859.000	1599358.990	556.870	777.630	81790658.929	81792545.408	2,734,816	7,101	295	08	00	255	124	5741,5731,5721
10941599	0.453	1.485	2,838,773	1094158.000	1096657.990	1599359.000	1601858.990	526.970	720.450	81791692.006	81966071.224	2,832,630	5,661	476	06	00	255	112	5731,5721,5711
10941601	0.433	1.520	2,723,296	1094158.000	1096657.990	1601859.000	1604358.990	485.790	787.580	81792533.397	81966070.960	2,706,243	14,719	2,280	54	00	255	116	5711,5721,5701
10941604	0.452	1.488	2,832,695	1094158.000	1096657.990	1604359.000	1606858.990	466.550	773.590	81964081.836	81966070.651	2,822,865	9,106	709	15	00	255	124	5701,5711,5691
10941606	0.504	1.409	3,153,722	1094158.000	1096657.990	1606859.000	1609358.990	477.250	764.850	81962120.336	81965180.151	3,146,922	6,418	375	07	00	255	128	5701,5681,5691,5671
10941609	0.451	1.488	2,969,335	1094158.000	1096657.990	1609359.000	1611858.990	518.540	800.240	81961222.173	81963205.319	2,821,722	126,924	20,068	621	00	255	115	5671,5681,5661
10941611	0.443	1.502	2,785,849	1094158.000	1096657.990	1611859.000	1614358.990	492.340	765.090	81960150.812	81962130.469	2,769,492	14,141	2,159	57	00	255	127	5661,5671,5651
10941614	0.449	1.492	2,824,000	1094158.000	1096657.990	1614359.000	1616858.990	518.440	759.010	81959263.585	81961232.057	2,807,068	14,383	2,466	83	00	255	129	5661,5651,5641
10941616	0.450	1.491	2,822,411	1094158.000	1096657.990	1616859.000	1619358.990	496.170	1195.450	81958189.291	81960161.160	2,811,762	9,380	1,233	36	00	255	116	5651,5641,5631
10941619	0.442	1.504	2,970,399	1094158.000	1096657.990	1619359.000	1621858.990	482.390	792.510	81957298.164	81959273.824	2,764,283	176,727	28,466	923	00	255	104	5641,5631,5621
10941621	0.442	1.505	2,817,349	1094158.000	1096657.990	1621859.000	1624358.990	101.950	2808.700	81956212.459	81958199.293	2,759,930	49,767	7,283	369	00	255	118	5631,5621,5611
10941624	0.453	1.487	2,850,949	1094158.000	1096657.990	1624359.000	1626858.990	514.000	782.520	81955316.316	81957308.296	2,828,403	19,710	2,758	78	00	255	132	5611,5621,5601
10941626	0.455	1.483	2,900,168	1094158.000	1096657.990	1626859.000	1629358.990	539.750	781.630	81954240.040	81956222.760	2,843,004	48,437	8,478	249	00	255	133	5611,5601,5591

0.0 Report on LAS Statistics (By Tile) - continued

TNAME	Point Density	Average GSD	Total Points	X Min	X Max	Y Min	Y Max	Z Min	Z MAX	GPS Min	GPS Max	1st Returns	2nd Returns	3rd Returns	Other Returns	Min Int	Max Int	Mean Int	Flightlines
10941629	0.458	1.477	2,967,320	1094158.000	1096657.990	1629359.000	1631858.990	515.760	813.540	81953370.617	81955326.801	2,863,177	91,401	12,424	318	00	255	129	5601,5591,5581
10941631	0.486	1.435	3,199,547	1094158.000	1096657.990	1631859.000	1634358.990	519.180	936.800	81951400.852	81954250.588	3,036,247	147,072	15,931	297	00	255	134	5581,5571,5591,5561
10941634	0.416	1.550	3,558,864	1094158.000	1096657.990	1634359.000	1636858.990	329.170	749.030	81908975.074	81953381.060	2,601,207	832,938	121,194	3,525	00	255	84	5561,5581,5571,5551
10941636	0.460	1.475	3,292,053	1094158.000	1096657.990	1636859.000	1639358.990	607.880	745.670	81908072.203	81951411.374	2,874,155	382,021	35,221	656	00	255	119	5561,5551,5541
10941639	0.449	1.493	2,901,623	1094158.000	1096657.990	1639359.000	1641858.990	462.160	738.260	81906999.792	81908986.702	2,804,357	84,569	12,439	258	00	255	150	5551,5541,5531
10941641	0.448	1.494	2,953,883	1094158.000	1096657.990	1641859.000	1644358.990	651.460	1530.430	81906114.093	81908083.227	2,801,089	132,950	19,363	481	00	255	142	5531,5541,5521
10941644	0.448	1.494	2,848,648	1094158.000	1096657.990	1644359.000	1646858.990	659.430	2069.890	81905028.927	81907011.656	2,801,746	42,342	4,494	66	00	255	153	5521,5531,5511
10941646	0.457	1.480	2,878,864	1094158.000	1096657.990	1646859.000	1649358.990	681.010	750.460	81904125.501	81906125.247	2,853,956	22,426	2,460	22	00	250	138	5521,5511,5501
10941649	0.456	1.480	2,890,786	1094158.000	1096657.990	1649359.000	1651858.990	662.440	755.390	81903046.545	81905040.794	2,852,286	33,682	4,686	132	00	240	143	5501,5511,5491
10941651	0.449	1.492	2,842,639	1094158.000	1096657.990	1651859.000	1654358.990	657.220	732.360	81902127.913	81904136.692	2,807,734	32,065	2,821	19	00	255	139	5491,5501,5481
10941654	0.457	1.480	2,854,631	1094158.000	1096657.990	1654359.000	1656858.990	656.730	1155.900	81901043.671	81903057.886	2,853,895	695	41	00	00	240	158	5481,5491,5471
10941656	0.510	1.400	3,203,251	1094158.000	1096657.990	1656859.000	1659358.990	644.330	711.380	81899010.164	81902138.844	3,186,804	15,123	1,290	34	00	255	139	5481,5471,5461,5451
10941659	0.472	1.455	2,979,305	1094158.000	1096657.990	1659359.000	1661858.990	633.790	1032.240	81898094.252	81901055.630	2,952,878	24,214	2,165	48	00	255	128	5451,5461,5471,5441
10941661	0.463	1.470	2,907,267	1094158.000	1096657.990	1661859.000	1664358.990	636.180	707.590	81897005.008	81899021.979	2,893,118	12,384	1,736	29	00	236	126	5451,5441,5431
10941664	0.538	1.363	3,505,126	1094158.000	1096657.990	1664359.000	1666858.990	622.950	723.160	81819116.490	81898105.992	3,362,032	123,323	19,210	561	00	255	139	5441,5431,5421,5422
10941666	0.640	1.250	4,099,908	1094158.000	1096657.990	1666859.000	1669358.990	622.980	728.810	81818014.611	81897016.964	4,001,811	85,207	12,556	334	00	255	129	5421,5422,5431,5411
10941669	0.587	1.305	3,672,719	1094158.000	1096657.990	1669359.000	1671858.990	644.160	722.900	81817104.311	81896095.529	3,668,049	4,037	602	31	00	255	139	5422,5411,5421,5401

0.0 Report on LAS Statistics (By Tile) - continued

TNAME	Point Density	Average GSD	Total Points	X Min	X Max	Y Min	Y Max	Z Min	Z MAX	GPS Min	GPS Max	1st Returns	2nd Returns	3rd Returns	Other Returns	Min Int	Max Int	Mean Int	Flightlines
10941671	0.451	1.488	2,828,001	1094158.000	1096657.990	1671859.000	1674358.990	599.000	719.590	81815986.002	81818025.017	2,821,846	5,649	499	07	00	255	151	5411,5401,5391
10941674	0.460	1.474	2,882,499	1094158.000	1096657.990	1674359.000	1676858.990	638.130	708.340	81815056.035	81817114.397	2,875,499	6,274	712	14	00	255	127	5401,5391,5381
10941676	0.465	1.467	2,907,234	1094158.000	1096657.990	1676859.000	1679358.990	643.730	696.870	81306677.337	81815996.407	2,905,163	1,821	248	02	00	241	142	5381,5391,5374
10941679	0.461	1.472	2,901,660	1094158.000	1096657.990	1679359.000	1681858.990	643.690	717.320	81304670.707	81815066.508	2,883,381	15,505	2,700	74	00	255	155	5381,5374,5364,5354
10941681	0.495	1.421	3,114,983	1094158.000	1096657.990	1681859.000	1684358.990	639.900	724.420	81303748.818	81306688.831	3,093,995	16,725	3,966	297	00	255	155	5354,5364,5374,5344
10941684	0.452	1.487	2,906,540	1094158.000	1096657.990	1684359.000	1686858.990	637.290	745.580	81302646.623	81305768.691	2,828,062	66,493	11,395	590	00	255	162	5354,5344,5364,5334
10941686	0.457	1.479	2,856,815	1094158.000	1096657.990	1686859.000	1689358.990	476.540	673.420	81301722.222	81303759.791	2,856,665	150	00	00	00	255	165	5344,5334,5324
10961574	0.396	1.590	2,478,046	1096658.000	1099157.990	1574359.000	1576858.990	607.730	757.520	81782272.761	81783163.618	2,472,336	5,294	416	00	00	255	114	5831,5821
10961576	0.507	1.405	3,337,571	1096658.000	1099157.990	1576859.000	1579358.990	578.170	806.060	81782272.372	81785041.495	3,166,695	151,963	18,575	338	00	255	116	5821,5831,5811,5801
10961579	0.430	1.525	2,722,301	1096658.000	1099157.990	1579359.000	1581858.990	562.080	736.630	81783151.849	81786063.563	2,685,807	33,176	3,277	41	00	255	119	5811,5801,5821,5791
10961581	0.474	1.452	2,966,160	1096658.000	1099157.990	1581859.000	1584358.990	575.110	738.210	81784166.466	81786910.513	2,963,236	2,767	157	00	00	255	116	5801,5791,5811,5781
10961584	0.462	1.471	2,920,876	1096658.000	1099157.990	1584359.000	1586858.990	367.440	832.020	81786049.613	81787934.579	2,887,607	29,494	3,679	96	00	255	111	5781,5791,5771
10961586	0.451	1.490	2,816,445	1096658.000	1099157.990	1586859.000	1589358.990	626.620	663.850	81786897.988	81788809.026	2,816,444	01	00	00	00	230	110	5771,5781,5761
10961589	0.463	1.470	2,894,406	1096658.000	1099157.990	1589359.000	1591858.990	560.990	1116.380	81787920.475	81789823.030	2,890,972	3,021	384	29	00	255	114	5761,5771,5751
10961591	0.449	1.492	2,813,721	1096658.000	1099157.990	1591859.000	1594358.990	604.050	768.780	81788797.309	81790678.894	2,809,151	3,777	754	39	00	255	122	5761,5751,5741
10961594	0.452	1.488	2,867,652	1096658.000	1099157.990	1594359.000	1596858.990	625.230	778.820	81789808.958	81791695.196	2,824,551	38,351	4,646	104	00	255	115	5751,5741,5731
10961596	0.442	1.505	2,796,641	1096658.000	1099157.990	1596859.000	1599358.990	309.710	2761.740	81790667.314	81792553.971	2,759,685	32,283	4,489	184	00	255	117	5741,5731,5721

0.0 Report on LAS Statistics (By Tile) - continued

TNAME	Point Density	Average GSD	Total Points	X Min	X Max	Y Min	Y Max	Z Min	Z MAX	GPS Min	GPS Max	1st Returns	2nd Returns	3rd Returns	Other Returns	Min Int	Max Int	Mean Int	Flightlines
10961599	0.457	1.480	2,864,128	1096658.000	1099157.990	1599359.000	1601858.990	584.820	728.890	81791681.526	81966080.670	2,854,067	8,949	1,093	19	00	255	112	5721,5731,5711
10961601	0.435	1.516	2,725,997	1096658.000	1099157.990	1601859.000	1604358.990	128.800	738.540	81792542.148	81966080.542	2,718,702	6,307	952	36	00	255	119	5721,5711,5701
10961604	0.451	1.489	2,880,084	1096658.000	1099157.990	1604359.000	1606858.990	468.350	1412.040	81964091.371	81966080.414	2,817,790	54,715	7,385	194	00	255	128	5701,5711,5691
10961606	0.501	1.412	3,134,160	1096658.000	1099157.990	1606859.000	1609358.990	472.990	748.330	81962129.791	81965170.586	3,133,444	569	144	03	00	241	112	5701,5681,5691,5671
10961609	0.455	1.482	2,881,892	1096658.000	1099157.990	1609359.000	1611858.990	530.850	704.200	81961212.740	81963195.779	2,845,200	32,677	3,919	96	00	255	117	5681,5671,5661
10961611	0.449	1.492	2,816,143	1096658.000	1099157.990	1611859.000	1614358.990	34.370	2418.520	81960160.262	81962140.239	2,805,987	8,535	1,587	34	00	255	118	5661,5671,5651
10961614	0.450	1.492	2,818,887	1096658.000	1099157.990	1614359.000	1616858.990	565.970	764.760	81959253.685	81961222.708	2,809,522	7,932	1,376	57	00	253	138	5661,5651,5641
10961616	0.454	1.485	2,839,516	1096658.000	1099157.990	1616859.000	1619358.990	459.230	742.690	81958198.634	81960170.533	2,835,109	3,927	468	12	00	236	116	5651,5641,5631
10961619	0.450	1.490	2,846,617	1096658.000	1099157.990	1619359.000	1621858.990	467.830	771.690	81957288.301	81959264.120	2,814,089	28,777	3,653	98	00	255	111	5631,5641,5621
10961621	0.448	1.495	2,811,981	1096658.000	1099157.990	1621859.000	1624358.990	466.390	765.590	81956221.870	81958208.650	2,797,431	12,992	1,485	73	00	255	115	5631,5621,5611
10961624	0.454	1.484	2,866,992	1096658.000	1099157.990	1624359.000	1626858.990	521.620	737.450	81955306.810	81957298.641	2,837,665	25,196	4,053	78	00	255	128	5621,5611,5601
10961626	0.446	1.497	2,880,091	1096658.000	1099157.990	1626859.000	1629358.990	578.790	816.840	81954249.588	81956232.212	2,790,363	79,151	10,465	112	00	255	140	5611,5601,5591
10961629	0.445	1.499	2,839,213	1096658.000	1099157.990	1629359.000	1631858.990	520.630	749.350	81953360.859	81955317.061	2,782,983	47,835	8,081	314	00	255	139	5601,5591,5581
10961631	0.475	1.451	3,183,957	1096658.000	1099157.990	1631859.000	1634358.990	490.290	975.000	81951391.528	81954259.754	2,968,712	186,906	27,506	833	00	255	127	5571,5591,5581,5561
10961634	0.436	1.515	3,786,978	1096658.000	1099157.990	1634359.000	1636858.990	478.920	899.350	81908984.743	81953371.317	2,722,825	920,369	139,370	4,414	00	255	88	5561,5581,5571,5551
10961636	0.455	1.483	3,818,941	1096658.000	1099157.990	1636859.000	1639358.990	568.420	746.580	81908062.904	81951401.513	2,841,818	849,952	123,049	4,122	00	255	94	5551,5561,5541
10961639	0.440	1.507	3,011,703	1096658.000	1099157.990	1639359.000	1641858.990	628.800	1722.010	81907009.486	81908996.439	2,751,173	229,786	29,933	811	00	255	139	5541,5551,5531

0.0 Report on LAS Statistics (By Tile) - continued

TNAME	Point Density	Average GSD	Total Points	X Min	X Max	Y Min	Y Max	Z Min	Z MAX	GPS Min	GPS Max	1st Returns	2nd Returns	3rd Returns	Other Returns	Min Int	Max Int	Mean Int	Flightlines
10961641	0.447	1.496	2,987,454	1096658.000	1099157.990	1641859.000	1644358.990	645.310	850.510	81906104.439	81908073.969	2,792,909	176,720	17,455	370	00	255	149	5531,5541,5521
10961644	0.449	1.492	2,862,425	1096658.000	1099157.990	1644359.000	1646858.990	241.610	874.890	81905038.761	81907021.103	2,808,542	46,458	7,130	295	00	255	142	5531,5521,5511
10961646	0.450	1.490	2,842,336	1096658.000	1099157.990	1646859.000	1649358.990	682.770	845.570	81904115.974	81906115.682	2,813,548	26,096	2,658	34	00	255	134	5521,5511,5501
10961649	0.453	1.485	2,895,836	1096658.000	1099157.990	1649359.000	1651858.990	670.460	770.500	81903056.172	81905050.447	2,834,022	53,494	8,045	275	00	255	142	5511,5501,5491
10961651	0.450	1.491	2,819,625	1096658.000	1099157.990	1651859.000	1654358.990	674.580	749.590	81902118.630	81904127.042	2,812,551	6,514	548	12	00	255	141	5501,5491,5481
10961654	0.461	1.473	2,892,374	1096658.000	1099157.990	1654359.000	1656858.990	660.290	748.920	81901053.419	81903067.342	2,880,244	10,773	1,302	55	00	255	156	5481,5491,5471
10961656	0.502	1.412	3,151,002	1096658.000	1099157.990	1656859.000	1659358.990	652.200	729.330	81899019.840	81902129.482	3,135,174	14,605	1,216	07	00	255	144	5481,5471,5461,5451
10961659	0.485	1.436	3,050,151	1096658.000	1099157.990	1659359.000	1661858.990	650.130	736.570	81898084.782	81901065.402	3,031,137	16,664	2,301	49	00	255	136	5471,5461,5451,5441
10961661	0.460	1.475	2,873,279	1096658.000	1099157.990	1661859.000	1664358.990	645.340	685.330	81897014.755	81899031.705	2,873,186	93	00	00	00	255	131	5451,5441,5431
10961664	0.514	1.395	3,550,289	1096658.000	1099157.990	1664359.000	1666858.990	507.440	726.350	81819107.530	81898096.386	3,212,383	292,880	43,772	1,254	00	255	118	5441,5431,5421,5422
10961666	0.631	1.259	4,067,435	1096658.000	1099157.990	1666859.000	1669358.990	630.020	1184.440	81818024.131	81897026.748	3,940,899	111,124	15,042	370	00	255	132	5431,5422,5421,5411
10961669	0.578	1.315	3,664,875	1096658.000	1099157.990	1669359.000	1671858.990	607.510	725.340	81817094.514	81896086.232	3,613,712	45,676	5,361	126	00	255	133	5422,5421,5411,5401
10961671	0.448	1.494	2,802,854	1096658.000	1099157.990	1671859.000	1674358.990	606.520	696.020	81815995.718	81818034.098	2,801,156	1,553	144	01	00	255	137	5401,5411,5391
10961674	0.462	1.472	2,889,872	1096658.000	1099157.990	1674359.000	1676858.990	639.650	797.770	81815046.242	81817104.690	2,884,536	4,863	434	39	00	255	136	5401,5391,5381
10961676	0.462	1.472	2,897,301	1096658.000	1099157.990	1676859.000	1679358.990	647.410	799.950	81306687.045	81816006.250	2,885,214	11,485	602	00	00	241	146	5381,5391,5374
10961679	0.463	1.470	2,904,729	1096658.000	1099157.990	1679359.000	1681858.990	651.740	795.410	81305758.039	81815056.661	2,892,337	11,521	856	15	00	255	155	5381,5374,5364
10961681	0.491	1.427	3,082,063	1096658.000	1099157.990	1681859.000	1684358.990	648.210	790.820	81303739.252	81306698.165	3,070,687	11,194	182	00	00	255	155	5374,5354,5364,5344

0.0 Report on LAS Statistics (By Tile) - continued

TNAME	Point Density	Average GSD	Total Points	X Min	X Max	Y Min	Y Max	Z Min	Z MAX	GPS Min	GPS Max	1st Returns	2nd Returns	3rd Returns	Other Returns	Min Int	Max Int	Mean Int	Flightlines
10961684	0.460	1.475	2,878,101	1096658.000	1099157.990	1684359.000	1686858.990	639.370	812.650	81302656.125	81305768.666	2,872,698	5,273	128	02	00	255	167	5344,5354,5364,5334
10961686	0.459	1.477	3,035,073	1096658.000	1099157.990	1686859.000	1689358.990	613.310	750.730	81301712.337	81303750.285	2,865,650	145,473	23,136	814	00	255	158	5344,5334,5324
10991576	0.489	1.430	3,410,279	1099158.000	1101657.990	1576859.000	1579358.990	501.330	1672.430	81782263.306	81785049.467	3,057,346	314,466	37,686	781	00	255	110	5821,5831,5811,5801
10991579	0.450	1.490	3,076,209	1099158.000	1101657.990	1579359.000	1581858.990	517.280	2397.000	81783160.946	81786053.516	2,815,295	231,363	28,978	573	00	255	108	5811,5801,5821,5791
10991581	0.479	1.445	2,991,335	1099158.000	1101657.990	1581859.000	1584358.990	652.630	676.590	81784156.247	81786919.764	2,991,335	00	00	00	00	229	111	5811,5801,5791,5781
10991584	0.468	1.462	2,929,382	1099158.000	1101657.990	1584359.000	1586858.990	572.340	751.260	81786039.305	81787924.231	2,923,429	4,905	1,017	31	00	247	110	5781,5791,5771
10991586	0.453	1.486	2,831,388	1099158.000	1101657.990	1586859.000	1589358.990	644.300	659.600	81786907.129	81788818.055	2,831,388	00	00	00	00	255	118	5771,5781,5761
10991589	0.468	1.462	2,931,074	1099158.000	1101657.990	1589359.000	1591858.990	573.090	794.650	81787909.641	81789812.517	2,922,588	7,677	800	09	00	255	112	5761,5771,5751
10991591	0.450	1.491	2,860,340	1099158.000	1101657.990	1591859.000	1594358.990	499.060	1318.860	81788806.323	81790687.418	2,810,320	44,976	4,899	145	00	255	116	5751,5761,5741
10991594	0.455	1.483	2,859,675	1099158.000	1101657.990	1594359.000	1596858.990	482.950	1011.350	81789798.053	81791685.028	2,843,606	13,863	2,145	61	00	255	108	5741,5751,5731
10991596	0.443	1.502	2,857,039	1099158.000	1101657.990	1596859.000	1599358.990	468.960	885.960	81790675.705	81792562.885	2,770,236	73,463	12,732	608	00	255	105	5731,5741,5721
10991599	0.459	1.475	2,872,592	1099158.000	1101657.990	1599359.000	1601858.990	575.630	774.290	81791670.900	81966090.063	2,871,088	1,422	82	00	00	251	106	5721,5731,5711
10991601	0.433	1.520	2,728,629	1099158.000	1101657.990	1601859.000	1604358.990	477.370	752.640	81792550.800	81966090.121	2,703,407	21,604	3,508	110	00	255	117	5711,5721,5701
10991604	0.447	1.496	2,798,558	1099158.000	1101657.990	1604359.000	1606858.990	499.610	734.470	81964100.811	81966090.144	2,792,080	5,384	1,055	39	00	255	117	5701,5711,5691
10991606	0.504	1.408	3,151,104	1099158.000	1101657.990	1606859.000	1609358.990	538.640	716.150	81962139.449	81965161.126	3,151,100	04	00	00	00	228	117	5701,5691,5681,5671
10991609	0.452	1.487	3,169,221	1099158.000	1101657.990	1609359.000	1611858.990	238.520	2282.270	81961203.116	81963186.280	2,825,522	292,446	49,452	1,801	00	255	103	5681,5671,5661
10991611	0.454	1.485	2,852,287	1099158.000	1101657.990	1611859.000	1614358.990	55.810	2020.130	81960169.692	81962149.889	2,835,122	14,826	2,228	111	00	255	109	5671,5661,5651

0.0 Report on LAS Statistics (By Tile) - continued

TNAME	Point Density	Average GSD	Total Points	X Min	X Max	Y Min	Y Max	Z Min	Z MAX	GPS Min	GPS Max	1st Returns	2nd Returns	3rd Returns	Other Returns	Min Int	Max Int	Mean Int	Flightlines
10991614	0.459	1.477	2,877,888	1099158.000	1101657.990	1614359.000	1616858.990	470.200	1917.450	81959243.835	81961213.261	2,866,236	10,475	1,162	15	00	255	122	5651,5661,5641
10991616	0.458	1.478	2,885,407	1099158.000	1101657.990	1616859.000	1619358.990	472.370	1250.490	81958208.106	81960179.922	2,861,281	21,302	2,765	59	00	255	121	5651,5641,5631
10991619	0.453	1.485	2,842,807	1099158.000	1101657.990	1619359.000	1621858.990	488.900	798.410	81957278.459	81959254.319	2,833,407	8,233	1,136	31	00	255	116	5641,5631,5621
10991621	0.441	1.505	2,804,655	1099158.000	1101657.990	1621859.000	1624358.990	497.470	809.730	81956231.377	81958218.231	2,758,166	41,563	4,732	194	00	255	113	5631,5621,5611
10991624	0.451	1.489	2,828,327	1099158.000	1101657.990	1624359.000	1626858.990	541.190	1104.690	81955297.246	81957288.972	2,818,317	8,609	1,378	23	00	255	140	5611,5621,5601
10991626	0.442	1.505	3,068,440	1099158.000	1101657.990	1626859.000	1629358.990	152.030	818.280	81954258.904	81956241.639	2,759,671	272,169	35,894	706	00	255	123	5601,5611,5591
10991629	0.442	1.505	3,100,617	1099158.000	1101657.990	1629359.000	1631858.990	558.990	781.210	81953351.077	81955307.487	2,760,572	293,891	44,799	1,355	00	255	113	5601,5591,5581
10991631	0.406	1.570	3,271,661	1099158.000	1101657.990	1631859.000	1634358.990	536.570	738.900	81952297.248	81954268.999	2,535,781	642,554	90,825	2,501	00	255	91	5571,5581,5591
10991634	0.486	1.435	3,588,159	1099158.000	1101657.990	1634359.000	1636858.990	495.410	1977.020	81908994.407	81953359.745	3,036,116	494,266	56,467	1,310	00	255	107	5571,5561,5581,5551
10991636	0.454	1.484	3,178,656	1099158.000	1101657.990	1636859.000	1639358.990	566.850	794.410	81908053.458	81951391.837	2,837,547	299,117	40,771	1,221	00	255	129	5561,5551,5541
10991639	0.444	1.501	3,146,201	1099158.000	1101657.990	1639359.000	1641858.990	622.030	1759.480	81907018.836	81909006.240	2,775,112	318,496	50,824	1,769	00	255	135	5541,5551,5531
10991641	0.445	1.498	2,795,188	1099158.000	1101657.990	1641859.000	1644358.990	645.860	736.200	81906094.840	81908064.602	2,783,676	10,344	1,149	19	00	255	142	5541,5531,5521
10991644	0.453	1.487	2,828,532	1099158.000	1101657.990	1644359.000	1646858.990	659.110	696.120	81905048.415	81907030.529	2,828,453	79	00	00	00	252	122	5521,5531,5511
10991646	0.453	1.485	2,857,425	1099158.000	1101657.990	1646859.000	1649358.990	671.190	845.990	81904106.386	81906106.004	2,833,729	21,711	1,957	28	00	255	139	5511,5521,5501
10991649	0.460	1.474	2,884,457	1099158.000	1101657.990	1649359.000	1651858.990	669.510	959.260	81903065.950	81905060.275	2,876,858	7,391	208	00	00	242	150	5501,5511,5491
10991651	0.459	1.475	2,879,196	1099158.000	1101657.990	1651859.000	1654358.990	669.710	837.930	81902109.198	81904117.393	2,871,101	7,982	113	00	00	255	150	5501,5491,5481
10991654	0.457	1.479	2,884,153	1099158.000	1101657.990	1654359.000	1656858.990	647.650	902.650	81901063.449	81903077.379	2,858,062	25,649	440	02	00	255	136	5491,5481,5471

0.0 Report on LAS Statistics (By Tile) - continued

TNAME	Point Density	Average GSD	Total Points	X Min	X Max	Y Min	Y Max	Z Min	Z MAX	GPS Min	GPS Max	1st Returns	2nd Returns	3rd Returns	Other Returns	Min Int	Max Int	Mean Int	Flightlines
10991656	0.496	1.419	3,110,131	1099158.000	1101657.990	1656859.000	1659358.990	661.900	2235.870	81899029.647	81902120.097	3,102,900	6,869	344	18	00	255	99	5481,5471,5461,5451
10991659	0.490	1.428	3,071,108	1099158.000	1101657.990	1659359.000	1661858.990	657.120	805.710	81898075.349	81901075.338	3,063,897	6,887	324	00	00	235	134	5451,5471,5461,5441
10991661	0.458	1.477	2,867,066	1099158.000	1101657.990	1661859.000	1664358.990	644.790	789.160	81897024.318	81899041.532	2,863,083	3,983	00	00	00	250	129	5441,5451,5431
10991664	0.509	1.401	3,384,714	1099158.000	1101657.990	1664359.000	1666858.990	602.540	808.850	81819097.755	81898086.790	3,183,505	178,639	22,004	566	00	255	133	5441,5431,5421,5422
10991666	0.638	1.252	4,010,692	1099158.000	1101657.990	1666859.000	1669358.990	635.440	812.010	81818033.540	81897036.293	3,985,734	23,838	1,116	04	00	255	139	5431,5422,5421,5411
10991669	0.590	1.302	3,782,462	1099158.000	1101657.990	1669359.000	1671858.990	645.630	793.770	81817084.930	81896077.191	3,686,883	84,180	11,032	367	00	255	131	5422,5411,5421,5401
10991671	0.457	1.479	2,863,565	1099158.000	1101657.990	1671859.000	1674358.990	645.230	784.520	81816005.477	81818043.396	2,858,137	5,283	138	07	00	255	151	5401,5411,5391
10991674	0.458	1.477	2,891,285	1099158.000	1101657.990	1674359.000	1676858.990	641.630	793.170	81815036.314	81817094.868	2,863,367	23,447	4,295	176	00	244	149	5391,5401,5381
10991676	0.458	1.477	2,906,353	1099158.000	1101657.990	1676859.000	1679358.990	645.040	744.030	81306696.452	81816015.578	2,865,265	35,465	5,502	121	00	255	157	5391,5381,5374
10991679	0.461	1.473	2,878,869	1099158.000	1101657.990	1679359.000	1681858.990	654.470	1389.570	81305748.633	81815046.950	2,878,855	14	00	00	00	254	155	5381,5374,5364
10991681	0.482	1.440	3,013,389	1099158.000	1101657.990	1681859.000	1684358.990	654.970	672.210	81303729.935	81306707.524	3,013,389	00	00	00	16	241	146	5364,5354,5374,5344
10991684	0.483	1.439	3,027,910	1099158.000	1101657.990	1684359.000	1686858.990	663.260	784.090	81302665.698	81305759.481	3,016,977	10,146	778	09	00	255	155	5344,5364,5354,5334
10991686	0.461	1.473	3,637,112	1099158.000	1101657.990	1686859.000	1689358.990	652.030	799.840	81301702.641	81303740.668	2,881,634	647,319	103,794	4,365	00	255	118	5344,5334,5324
11011576	0.438	1.511	2,880,637	1101658.000	1104157.990	1576859.000	1579358.990	576.520	846.800	81782253.243	81784159.912	2,737,759	126,868	15,522	488	00	255	110	5821,5831,5811
11011579	0.461	1.473	3,066,564	1101658.000	1104157.990	1579359.000	1581858.990	176.020	2388.220	81783169.886	81786043.664	2,879,798	166,951	19,345	470	00	255	113	5811,5821,5801,5791
11011581	0.498	1.416	3,180,267	1101658.000	1104157.990	1581859.000	1584358.990	563.330	913.650	81784145.886	81786928.750	3,115,276	59,208	5,636	147	00	255	109	5801,5791,5811,5781
11011584	0.468	1.462	2,938,809	1101658.000	1104157.990	1584359.000	1586858.990	506.360	855.470	81786028.752	81787913.891	2,923,554	13,660	1,510	85	00	255	115	5791,5781,5771

0.0 Report on LAS Statistics (By Tile) - continued

TNAME	Point Density	Average GSD	Total Points	X Min	X Max	Y Min	Y Max	Z Min	Z MAX	GPS Min	GPS Max	1st Returns	2nd Returns	3rd Returns	Other Returns	Min Int	Max Int	Mean Int	Flightlines
11011586	0.450	1.491	2,824,582	1101658.000	1104157.990	1586859.000	1589358.990	501.040	828.300	81786915.998	81788827.044	2,811,005	11,806	1,705	66	00	255	112	5771,5781,5761
11011589	0.463	1.469	2,903,385	1101658.000	1104157.990	1589359.000	1591858.990	530.720	1962.600	81787899.322	81789802.026	2,894,454	7,518	1,350	63	00	255	125	5771,5761,5751
11011591	0.444	1.502	2,818,185	1101658.000	1104157.990	1591859.000	1594358.990	499.000	788.320	81788814.999	81790696.017	2,772,023	40,549	5,466	147	00	255	131	5761,5751,5741
11011594	0.450	1.491	2,884,248	1101658.000	1104157.990	1594359.000	1596858.990	510.170	721.410	81789787.762	81791674.769	2,810,292	65,255	8,510	191	00	255	104	5741,5751,5731
11011596	0.438	1.511	2,760,311	1101658.000	1104157.990	1596859.000	1599358.990	510.920	744.900	81790684.480	81792571.407	2,737,485	19,324	3,360	142	00	255	99	5731,5741,5721
11011599	0.456	1.480	2,920,838	1101658.000	1104157.990	1599359.000	1601858.990	468.920	2956.810	81791660.508	81966099.639	2,852,589	60,311	7,638	300	00	255	108	5731,5721,5711
11011601	0.432	1.522	2,780,186	1101658.000	1104157.990	1601859.000	1604358.990	367.670	1575.240	81792559.523	81966099.721	2,697,114	72,211	10,540	321	00	255	113	5721,5711,5701
11011604	0.454	1.485	2,841,437	1101658.000	1104157.990	1604359.000	1606858.990	581.030	680.250	81964110.325	81966099.721	2,835,537	5,318	573	09	00	255	105	5701,5711,5691
11011606	0.511	1.399	3,270,532	1101658.000	1104157.990	1606859.000	1609358.990	475.860	776.850	81962149.295	81965151.586	3,195,000	62,281	12,566	685	00	255	104	5701,5681,5691,5671
11011609	0.454	1.485	2,911,753	1101658.000	1104157.990	1609359.000	1611858.990	474.760	1213.310	81961193.760	81963176.802	2,834,892	67,398	9,233	230	00	255	112	5671,5681,5661
11011611	0.453	1.486	2,935,406	1101658.000	1104157.990	1611859.000	1614358.990	43.740	1083.980	81960179.195	81962159.699	2,829,193	91,978	13,915	320	00	255	118	5671,5661,5651
11011614	0.455	1.483	2,888,544	1101658.000	1104157.990	1614359.000	1616858.990	122.320	1336.790	81959234.181	81961203.574	2,841,733	39,532	7,021	258	00	255	123	5651,5661,5641
11011616	0.452	1.487	2,833,142	1101658.000	1104157.990	1616859.000	1619358.990	543.360	702.060	81958217.589	81960189.524	2,825,963	6,257	885	37	00	255	102	5641,5651,5631
11011619	0.450	1.491	2,922,070	1101658.000	1104157.990	1619359.000	1621858.990	469.940	784.950	81957268.551	81959244.420	2,811,547	94,153	15,823	547	00	255	109	5631,5641,5621
11011621	0.446	1.497	2,843,282	1101658.000	1104157.990	1621859.000	1624358.990	527.720	803.520	81956240.750	81958227.964	2,790,094	46,555	6,368	265	00	255	115	5621,5631,5611
11011624	0.449	1.492	2,903,198	1101658.000	1104157.990	1624359.000	1626858.990	486.880	811.910	81955287.618	81957279.253	2,807,138	83,258	12,445	357	00	255	133	5621,5611,5601
11011626	0.451	1.489	2,960,626	1101658.000	1104157.990	1626859.000	1629358.990	504.800	1373.260	81954268.099	81956250.876	2,820,163	122,260	17,748	455	00	255	130	5601,5611,5591

0.0 Report on LAS Statistics (By Tile) - continued

TNAME	Point Density	Average GSD	Total Points	X Min	X Max	Y Min	Y Max	Z Min	Z MAX	GPS Min	GPS Max	1st Returns	2nd Returns	3rd Returns	Other Returns	Min Int	Max Int	Mean Int	Flightlines
11011629	0.452	1.487	3,148,026	1101658.000	1104157.990	1629359.000	1631858.990	287.240	916.880	81953341.396	81955297.807	2,826,783	278,896	41,166	1,181	00	255	121	5591,5601,5581
11011631	0.410	1.562	3,307,425	1101658.000	1104157.990	1631859.000	1634358.990	469.240	914.400	81952306.994	81954278.534	2,562,352	657,053	85,747	2,273	00	255	97	5591,5571,5581
11011634	0.502	1.412	3,601,668	1101658.000	1104157.990	1634359.000	1636858.990	539.110	2206.220	81909004.011	81953351.691	3,136,950	422,001	41,899	818	00	255	108	5581,5571,5561,5551
11011636	0.456	1.481	3,217,943	1101658.000	1104157.990	1636859.000	1639358.990	603.910	818.660	81908044.110	81951382.102	2,850,646	328,622	37,921	754	00	255	122	5551,5561,5541
11011639	0.426	1.531	2,817,160	1101658.000	1104157.990	1639359.000	1641858.990	616.880	772.030	81907028.505	81909015.621	2,665,425	134,648	16,675	412	00	255	127	5551,5541,5531
11011641	0.446	1.497	2,954,445	1101658.000	1104157.990	1641859.000	1644358.990	648.640	745.650	81906085.248	81908055.205	2,787,261	152,243	14,775	166	00	255	148	5531,5541,5521
11011644	0.441	1.505	2,770,450	1101658.000	1104157.990	1644359.000	1646858.990	650.410	722.770	81905058.010	81907040.203	2,757,567	11,861	1,020	02	00	255	115	5531,5521,5511
11011646	0.450	1.490	2,818,272	1101658.000	1104157.990	1646859.000	1649358.990	657.270	1748.850	81904096.402	81906096.253	2,814,228	4,021	23	00	00	255	110	5511,5521,5501
11011649	0.462	1.471	2,892,013	1101658.000	1104157.990	1649359.000	1651858.990	665.770	707.060	81903075.663	81905070.012	2,887,741	4,182	90	00	00	240	156	5501,5511,5491
11011651	0.457	1.480	2,854,037	1101658.000	1104157.990	1651859.000	1654358.990	667.780	986.480	81902099.595	81904107.660	2,853,554	482	01	00	00	246	145	5491,5501,5481
11011654	0.449	1.493	2,812,168	1101658.000	1104157.990	1654359.000	1656858.990	665.430	804.550	81901072.974	81903087.046	2,805,107	6,885	174	02	00	235	115	5491,5481,5471
11011656	0.482	1.440	3,012,100	1101658.000	1104157.990	1656859.000	1659358.990	665.450	685.220	81899039.597	81902110.616	3,012,100	00	00	00	08	240	113	5481,5471,5461,5451
11011659	0.497	1.418	3,113,831	1101658.000	1104157.990	1659359.000	1661858.990	655.450	730.290	81898065.853	81901084.806	3,106,898	6,128	799	06	00	255	141	5471,5461,5451,5441
11011661	0.465	1.467	2,914,489	1101658.000	1104157.990	1661859.000	1664358.990	644.470	709.710	81897033.783	81899051.698	2,904,187	8,906	1,351	45	00	255	125	5441,5451,5431
11011664	0.513	1.396	3,331,541	1101658.000	1104157.990	1664359.000	1666858.990	636.830	719.030	81819088.202	81898077.407	3,205,984	114,895	10,470	192	00	255	148	5431,5441,5421,5422
11011666	0.647	1.243	4,058,057	1101658.000	1104157.990	1666859.000	1669358.990	606.120	692.890	81818042.748	81897045.798	4,042,252	14,955	847	03	00	255	138	5431,5422,5421,5411
11011669	0.600	1.291	3,768,931	1101658.000	1104157.990	1669359.000	1671858.990	638.600	703.460	81817074.908	81896067.985	3,749,795	17,869	1,266	01	00	255	144	5421,5411,5422,5401

0.0 Report on LAS Statistics (By Tile) - continued

TNAME	Point Density	Average GSD	Total Points	X Min	X Max	Y Min	Y Max	Z Min	Z MAX	GPS Min	GPS Max	1st Returns	2nd Returns	3rd Returns	Other Returns	Min Int	Max Int	Mean Int	Flightlines
11011671	0.454	1.484	2,848,642	1101658.000	1104157.990	1671859.000	1674358.990	648.370	716.540	81816015.344	81818052.918	2,839,780	7,843	991	28	00	255	158	5401,5411,5391
11011674	0.459	1.475	2,879,839	1101658.000	1104157.990	1674359.000	1676858.990	654.720	729.160	81815026.558	81817085.366	2,871,459	7,951	420	09	00	255	151	5401,5391,5381
11011676	0.457	1.480	2,856,307	1101658.000	1104157.990	1676859.000	1679358.990	646.840	717.570	81306705.836	81816025.437	2,853,945	1,966	372	24	00	255	149	5381,5391,5374
11011679	0.458	1.478	2,862,079	1101658.000	1104157.990	1679359.000	1681858.990	618.810	716.760	81305739.177	81815037.004	2,860,627	1,317	135	00	00	255	151	5374,5381,5364
11011681	0.457	1.480	2,856,176	1101658.000	1104157.990	1681859.000	1684358.990	651.470	699.440	81303722.722	81306717.029	2,854,576	1,552	48	00	00	255	155	5374,5354,5364,5344
11011684	0.499	1.416	3,127,646	1101658.000	1104157.990	1684359.000	1686858.990	662.200	732.550	81302675.152	81305749.926	3,115,952	10,142	1,485	67	00	255	160	5354,5344,5364,5334
11011686	0.464	1.468	2,920,887	1101658.000	1104157.990	1686859.000	1689358.990	311.700	756.990	81301693.110	81303730.852	2,900,368	18,329	2,145	45	00	255	158	5344,5334,5324
11041576	0.461	1.473	2,901,582	1104158.000	1106657.990	1576859.000	1579358.990	635.960	717.010	81782243.378	81784150.177	2,880,946	17,989	2,564	83	00	248	109	5821,5831,5811
11041579	0.450	1.491	2,870,523	1104158.000	1106657.990	1579359.000	1581858.990	490.940	733.290	81783179.293	81785068.993	2,813,056	50,130	7,193	144	00	255	117	5801,5811,5821
11041581	0.497	1.418	3,193,517	1104158.000	1106657.990	1581859.000	1584358.990	570.490	802.550	81784135.884	81786937.742	3,107,546	71,975	13,260	736	00	255	124	5801,5811,5791,5781
11041584	0.463	1.469	2,946,755	1104158.000	1106657.990	1584359.000	1586858.990	552.120	784.800	81786018.324	81787903.595	2,894,344	45,215	6,921	275	00	255	132	5791,5781,5771
11041586	0.456	1.482	2,849,466	1104158.000	1106657.990	1586859.000	1589358.990	501.490	708.170	81786924.902	81788835.650	2,847,534	1,840	88	04	00	255	128	5781,5771,5761
11041589	0.462	1.471	2,913,271	1104158.000	1106657.990	1589359.000	1591858.990	501.790	815.240	81787889.074	81789791.103	2,888,240	21,847	3,068	116	00	255	118	5771,5761,5751
11041591	0.443	1.503	2,917,480	1104158.000	1106657.990	1591859.000	1594358.990	610.530	747.570	81788823.712	81790704.732	2,767,932	133,869	15,290	389	00	255	113	5751,5761,5741
11041594	0.438	1.511	3,161,081	1104158.000	1106657.990	1594359.000	1596858.990	282.290	2337.740	81789777.562	81791664.298	2,738,473	378,967	42,663	978	00	255	89	5741,5751,5731
11041596	0.433	1.520	2,730,777	1104158.000	1106657.990	1596859.000	1599358.990	219.980	2188.410	81790693.317	81792580.282	2,705,293	23,100	2,357	27	00	255	113	5731,5741,5721
11041599	0.455	1.483	2,843,399	1104158.000	1106657.990	1599359.000	1601858.990	553.800	783.030	81791650.098	81966109.132	2,843,337	62	00	00	00	248	116	5721,5731,5711

0.0 Report on LAS Statistics (By Tile) - continued

TNAME	Point Density	Average GSD	Total Points	X Min	X Max	Y Min	Y Max	Z Min	Z MAX	GPS Min	GPS Max	1st Returns	2nd Returns	3rd Returns	Other Returns	Min Int	Max Int	Mean Int	Flightlines
11041601	0.432	1.521	2,761,949	1104158.000	1106657.990	1601859.000	1604358.990	601.480	1669.250	81792568.340	81966109.225	2,699,881	53,565	8,209	294	00	255	110	5711,5721,5701
11041604	0.456	1.481	2,849,756	1104158.000	1106657.990	1604359.000	1606858.990	620.160	712.540	81964120.129	81966109.249	2,849,753	03	00	00	00	240	109	5701,5711,5691
11041606	0.515	1.393	3,218,697	1104158.000	1106657.990	1606859.000	1609358.990	604.090	762.370	81962159.164	81965142.152	3,218,693	04	00	00	00	255	110	5691,5701,5681,5671
11041609	0.453	1.486	2,841,006	1104158.000	1106657.990	1609359.000	1611858.990	541.280	695.980	81961184.184	81964130.614	2,830,292	9,427	1,255	32	00	255	116	5681,5671,5691,5661
11041611	0.459	1.476	2,886,724	1104158.000	1106657.990	1611859.000	1614358.990	337.880	2643.370	81960188.724	81962169.602	2,869,058	15,315	2,294	57	00	255	115	5661,5671,5651
11041614	0.454	1.484	2,880,225	1104158.000	1106657.990	1614359.000	1616858.990	53.180	2153.300	81959224.613	81961194.271	2,838,393	35,571	6,065	196	00	255	128	5651,5661,5641
11041616	0.451	1.489	3,175,668	1104158.000	1106657.990	1616859.000	1619358.990	476.310	2540.250	81958226.533	81960199.028	2,819,708	308,740	45,832	1,388	00	255	104	5651,5641,5631
11041619	0.444	1.500	3,330,449	1104158.000	1106657.990	1619359.000	1621858.990	234.880	1174.070	81957258.697	81959234.741	2,777,960	486,773	64,241	1,475	00	255	89	5641,5631,5621
11041621	0.432	1.521	2,761,263	1104158.000	1106657.990	1621859.000	1624358.990	468.750	956.560	81956250.212	81958236.964	2,702,438	53,137	5,582	106	00	255	111	5631,5621,5611
11041624	0.443	1.502	2,897,735	1104158.000	1106657.990	1624359.000	1626858.990	551.620	1556.960	81955277.826	81957269.134	2,769,859	110,803	16,572	501	00	255	131	5621,5611,5601
11041626	0.447	1.495	3,482,338	1104158.000	1106657.990	1626859.000	1629358.990	466.840	811.730	81954277.788	81956260.213	2,795,452	596,364	88,156	2,366	00	255	103	5601,5611,5591
11041629	0.380	1.622	3,222,596	1104158.000	1106657.990	1629359.000	1631858.990	504.600	715.910	81953331.773	81955288.129	2,375,160	724,955	118,649	3,832	00	255	86	5591,5601,5581
11041631	0.430	1.525	3,369,811	1104158.000	1106657.990	1631859.000	1634358.990	60.460	821.350	81952316.636	81954288.103	2,686,884	607,979	73,217	1,731	00	255	98	5591,5581,5571
11041634	0.490	1.428	3,525,631	1104158.000	1106657.990	1634359.000	1636858.990	548.180	814.020	81909013.703	81953342.069	3,064,344	419,743	40,803	741	00	255	98	5581,5561,5571,5551
11041636	0.453	1.486	2,898,021	1104158.000	1106657.990	1636859.000	1639358.990	565.990	862.540	81908034.389	81951372.443	2,828,817	65,302	3,864	38	00	255	129	5551,5561,5541
11041639	0.448	1.494	2,842,900	1104158.000	1106657.990	1639359.000	1641858.990	477.730	1614.490	81907037.768	81909025.328	2,801,230	40,245	1,420	05	00	255	132	5551,5541,5531
11041641	0.446	1.497	2,924,718	1104158.000	1106657.990	1641859.000	1644358.990	274.910	776.020	81906075.544	81908045.726	2,789,719	126,315	8,617	67	00	255	141	5531,5541,5521

0.0 Report on LAS Statistics (By Tile) - continued

TNAME	Point Density	Average GSD	Total Points	X Min	X Max	Y Min	Y Max	Z Min	Z MAX	GPS Min	GPS Max	1st Returns	2nd Returns	3rd Returns	Other Returns	Min Int	Max Int	Mean Int	Flightlines
11041644	0.449	1.492	2,822,716	1104158.000	1106657.990	1644359.000	1646858.990	664.170	1004.510	81905067.552	81907049.397	2,807,840	14,623	250	03	00	255	150	5521,5531,5511
11041646	0.447	1.496	2,811,996	1104158.000	1106657.990	1646859.000	1649358.990	652.840	765.050	81904086.706	81906086.678	2,793,781	17,838	377	00	00	255	147	5521,5511,5501
11041649	0.451	1.489	2,854,742	1104158.000	1106657.990	1649359.000	1651858.990	667.570	743.360	81903085.166	81905079.409	2,820,059	32,060	2,526	97	00	255	142	5511,5501,5491
11041651	0.452	1.487	2,832,663	1104158.000	1106657.990	1651859.000	1654358.990	668.830	772.240	81902090.287	81904097.773	2,826,596	5,630	428	09	00	255	145	5491,5501,5481
11041654	0.448	1.495	2,809,295	1104158.000	1106657.990	1654359.000	1656858.990	638.990	808.790	81901082.330	81903096.758	2,797,872	10,947	467	09	00	255	144	5491,5481,5471
11041656	0.465	1.466	2,910,113	1104158.000	1106657.990	1656859.000	1659358.990	661.740	789.890	81899049.374	81902101.209	2,907,959	2,028	124	02	00	255	130	5471,5481,5461,5451
11041659	0.505	1.408	3,181,421	1104158.000	1106657.990	1659359.000	1661858.990	654.020	742.100	81898056.496	81901094.308	3,154,568	23,506	3,245	102	00	255	127	5451,5461,5471,5441
11041661	0.457	1.479	2,865,857	1104158.000	1106657.990	1661859.000	1664358.990	642.530	707.970	81897043.273	81899061.571	2,856,061	9,082	709	05	00	255	118	5451,5441,5431
11041664	0.523	1.382	3,318,445	1104158.000	1106657.990	1664359.000	1666858.990	640.660	795.510	81819078.312	81898067.901	3,271,100	41,554	5,703	88	00	255	128	5441,5431,5421,5422
11041666	0.660	1.231	4,127,525	1104158.000	1106657.990	1666859.000	1669358.990	647.560	693.660	81818052.435	81897055.380	4,124,522	2,976	27	00	00	255	142	5422,5421,5431,5411
11041669	0.609	1.282	3,820,327	1104158.000	1106657.990	1669359.000	1671858.990	641.570	727.940	81817065.141	81896058.725	3,804,096	14,351	1,826	54	00	255	150	5411,5421,5422,5401
11041671	0.446	1.498	2,908,621	1104158.000	1106657.990	1671859.000	1674358.990	643.310	1798.160	81816024.733	81818062.310	2,786,947	106,489	14,675	510	00	255	128	5401,5411,5391
11041674	0.458	1.477	2,885,405	1104158.000	1106657.990	1674359.000	1676858.990	651.600	726.330	81815016.738	81817075.296	2,864,299	18,493	2,540	73	00	255	143	5391,5401,5381
11041676	0.456	1.482	2,847,779	1104158.000	1106657.990	1676859.000	1679358.990	663.870	694.750	81306715.245	81816035.065	2,847,474	304	01	00	00	239	157	5381,5391,5374
11041679	0.455	1.482	2,849,409	1104158.000	1106657.990	1679359.000	1681858.990	654.540	1462.120	81305729.719	81815027.138	2,846,416	2,345	626	22	00	255	155	5374,5381,5364
11041681	0.452	1.487	2,830,022	1104158.000	1106657.990	1681859.000	1684358.990	653.270	746.180	81304708.021	81306726.501	2,826,174	3,315	484	49	00	255	164	5364,5374,5354
11041684	0.498	1.418	3,110,929	1104158.000	1106657.990	1684359.000	1686858.990	656.130	728.070	81302684.500	81305740.397	3,110,364	557	08	00	00	255	158	5364,5354,5344,5334

0.0 Report on LAS Statistics (By Tile) - continued

TNAME	Point Density	Average GSD	Total Points	X Min	X Max	Y Min	Y Max	Z Min	Z MAX	GPS Min	GPS Max	1st Returns	2nd Returns	3rd Returns	Other Returns	Min Int	Max Int	Mean Int	Flightlines
11041686	0.460	1.474	2,877,655	1104158.000	1106657.990	1686859.000	1689358.990	666.840	733.870	81301683.457	81303721.147	2,876,105	1,418	129	03	00	253	144	5344,5334,5324
11061576	0.459	1.476	2,868,429	1106658.000	1109157.990	1576859.000	1579358.990	633.280	646.280	81782233.774	81784139.890	2,868,429	00	00	00	05	223	117	5821,5831,5811
11061579	0.443	1.502	2,774,737	1106658.000	1109157.990	1579359.000	1581858.990	552.510	724.220	81783188.608	81785077.592	2,770,680	3,745	299	13	00	255	122	5801,5821,5811
11061581	0.512	1.397	3,201,407	1106658.000	1109157.990	1581859.000	1584358.990	638.440	684.990	81784125.876	81786946.488	3,201,370	37	00	00	00	223	125	5801,5791,5811,5781
11061584	0.465	1.466	2,965,624	1106658.000	1109157.990	1584359.000	1586858.990	570.540	755.350	81786007.919	81787892.996	2,908,942	49,156	7,385	141	00	255	133	5781,5791,5771
11061586	0.448	1.494	2,809,657	1106658.000	1109157.990	1586859.000	1589358.990	607.090	736.430	81786934.050	81788844.294	2,800,413	8,297	934	13	00	255	123	5771,5781,5761
11061589	0.456	1.480	2,856,022	1106658.000	1109157.990	1589359.000	1591858.990	493.490	783.300	81787878.855	81789780.922	2,851,926	3,717	372	07	00	255	122	5771,5761,5751
11061591	0.440	1.508	2,881,557	1106658.000	1109157.990	1591859.000	1594358.990	622.770	779.900	81788832.778	81790713.193	2,747,088	117,524	16,301	644	00	255	104	5751,5761,5741
11061594	0.450	1.490	3,016,097	1106658.000	1109157.990	1594359.000	1596858.990	533.990	771.200	81789766.927	81791654.123	2,815,548	176,428	23,413	708	00	255	99	5751,5741,5731
11061596	0.443	1.503	2,919,074	1106658.000	1109157.990	1596859.000	1599358.990	489.910	758.590	81790701.666	81792589.101	2,768,220	132,888	17,488	478	00	255	99	5741,5731,5721
11061599	0.446	1.498	2,830,852	1106658.000	1109157.990	1599359.000	1601858.990	451.410	778.870	81791639.814	81966118.397	2,785,999	40,750	3,978	125	00	255	108	5731,5721,5711
11061601	0.425	1.533	2,719,596	1106658.000	1109157.990	1601859.000	1604358.990	519.320	743.460	81792577.059	81966118.352	2,659,212	53,231	6,908	245	00	255	102	5711,5721,5701
11061604	0.454	1.484	2,888,344	1106658.000	1109157.990	1604359.000	1606858.990	476.560	1687.520	81964129.856	81966118.336	2,839,808	42,316	5,967	253	00	255	114	5711,5701,5691
11061606	0.496	1.419	3,133,670	1106658.000	1109157.990	1606859.000	1609358.990	467.630	1841.990	81962168.978	81965132.614	3,102,140	29,786	1,711	33	00	255	112	5701,5691,5681,5671
11061609	0.454	1.484	2,854,980	1106658.000	1109157.990	1609359.000	1611858.990	163.010	2986.310	81961174.695	81964140.096	2,837,766	17,109	105	00	00	255	110	5681,5671,5691,5661
11061611	0.456	1.480	2,870,330	1106658.000	1109157.990	1611859.000	1614358.990	161.860	2887.680	81960198.203	81962179.463	2,852,634	15,063	2,497	136	00	255	119	5661,5671,5651
11061614	0.455	1.483	2,897,935	1106658.000	1109157.990	1614359.000	1616858.990	184.300	2301.180	81959215.094	81961184.832	2,840,852	51,478	5,470	135	00	255	127	5661,5651,5641

0.0 Report on LAS Statistics (By Tile) - continued

TNAME	Point Density	Average GSD	Total Points	X Min	X Max	Y Min	Y Max	Z Min	Z MAX	GPS Min	GPS Max	1st Returns	2nd Returns	3rd Returns	Other Returns	Min Int	Max Int	Mean Int	Flightlines
11061616	0.448	1.494	3,213,896	1106658.000	1109157.990	1616859.000	1619358.990	464.730	2413.400	81958235.809	81960208.473	2,799,626	364,396	48,529	1,345	00	255	105	5641,5651,5631
11061619	0.447	1.495	3,417,974	1106658.000	1109157.990	1619359.000	1621858.990	466.640	810.810	81957249.074	81959225.136	2,794,951	549,281	71,989	1,753	00	255	88	5631,5641,5621
11061621	0.423	1.537	2,895,526	1106658.000	1109157.990	1621859.000	1624358.990	470.280	818.830	81956259.541	81958246.215	2,646,368	223,449	25,226	483	00	255	93	5621,5631,5611
11061624	0.360	1.667	2,744,043	1106658.000	1109157.990	1624359.000	1626858.990	477.350	1605.130	81955267.998	81957259.393	2,249,139	436,757	56,764	1,383	00	255	102	5611,5621,5601
11061626	0.366	1.652	2,777,679	1106658.000	1109157.990	1626859.000	1629358.990	505.270	1260.840	81954287.285	81956269.851	2,289,558	428,351	58,135	1,635	00	255	98	5611,5601,5591
11061629	0.446	1.497	3,195,601	1106658.000	1109157.990	1629359.000	1631858.990	478.450	778.950	81953322.175	81955278.423	2,790,043	352,152	51,315	2,091	00	255	113	5591,5601,5581
11061631	0.457	1.480	3,379,770	1106658.000	1109157.990	1631859.000	1634358.990	502.140	811.840	81952326.364	81954297.361	2,855,261	470,198	53,303	1,008	00	255	105	5581,5591,5571
11061634	0.495	1.422	3,429,622	1106658.000	1109157.990	1634359.000	1636858.990	539.900	842.060	81909023.092	81953332.519	3,092,908	306,175	30,044	495	00	255	101	5581,5561,5571,5551
11061636	0.450	1.491	3,029,301	1106658.000	1109157.990	1636859.000	1639358.990	586.660	1250.650	81908024.841	81951362.827	2,810,761	200,428	17,884	228	00	255	114	5551,5561,5541
11061639	0.444	1.501	3,100,157	1106658.000	1109157.990	1639359.000	1641858.990	660.980	981.610	81907047.265	81909034.929	2,773,004	295,327	31,272	554	00	255	119	5541,5551,5531
11061641	0.444	1.500	3,044,349	1106658.000	1109157.990	1641859.000	1644358.990	289.840	781.590	81906066.196	81908036.025	2,777,910	244,482	21,652	305	00	255	131	5531,5541,5521
11061644	0.435	1.516	2,735,779	1106658.000	1109157.990	1644359.000	1646858.990	676.910	1619.880	81905077.408	81907058.731	2,719,948	15,075	753	03	00	255	153	5531,5521,5511
11061646	0.443	1.502	2,800,388	1106658.000	1109157.990	1646859.000	1649358.990	649.300	773.010	81904077.157	81906077.169	2,769,727	27,388	3,242	31	00	255	157	5521,5511,5501
11061649	0.452	1.488	2,871,343	1106658.000	1109157.990	1649359.000	1651858.990	666.440	769.030	81903094.685	81905089.156	2,822,574	41,301	7,386	82	00	255	144	5511,5501,5491
11061651	0.418	1.546	2,620,629	1106658.000	1109157.990	1651859.000	1654358.990	662.190	758.810	81902081.074	81904088.078	2,613,364	6,626	621	18	00	255	138	5501,5491,5481
11061654	0.447	1.496	2,812,050	1106658.000	1109157.990	1654359.000	1656858.990	661.620	793.920	81901092.058	81903106.200	2,791,647	19,596	806	01	00	255	133	5481,5491,5471
11061656	0.453	1.486	2,832,015	1106658.000	1109157.990	1656859.000	1659358.990	653.020	727.750	81900066.622	81902091.926	2,828,586	3,113	314	02	00	255	102	5481,5471,5461

0.0 Report on LAS Statistics (By Tile) - continued

TNAME	Point Density	Average GSD	Total Points	X Min	X Max	Y Min	Y Max	Z Min	Z MAX	GPS Min	GPS Max	1st Returns	2nd Returns	3rd Returns	Other Returns	Min Int	Max Int	Mean Int	Flightlines
11061659	0.494	1.423	3,088,850	1106658.000	1109157.990	1659359.000	1661858.990	646.520	717.940	81898047.189	81901103.713	3,088,639	208	03	00	00	255	120	5451,5461,5471,5441
11061661	0.464	1.468	2,904,955	1106658.000	1109157.990	1661859.000	1664358.990	643.350	712.360	81897052.754	81900075.900	2,901,382	3,466	107	00	00	255	134	5441,5451,5461,5431
11061664	0.524	1.381	3,295,446	1106658.000	1109157.990	1664359.000	1666858.990	646.560	712.600	81819068.570	81898058.341	3,276,033	17,480	1,915	18	00	255	114	5431,5441,5421,5422
11061666	0.661	1.230	4,165,388	1106658.000	1109157.990	1666859.000	1669358.990	649.200	740.420	81818061.774	81897064.981	4,128,287	32,630	4,371	100	00	253	114	5421,5422,5431,5411
11061669	0.615	1.276	3,856,731	1106658.000	1109157.990	1669359.000	1671858.990	651.370	731.080	81817055.269	81896049.188	3,841,122	13,704	1,832	73	00	255	117	5422,5421,5411,5401
11061671	0.456	1.480	2,867,527	1106658.000	1109157.990	1671859.000	1674358.990	647.000	722.560	81816034.313	81818071.971	2,852,615	12,730	2,123	59	00	241	134	5401,5411,5391
11061674	0.460	1.474	2,984,092	1106658.000	1109157.990	1674359.000	1676858.990	648.260	747.480	81815006.803	81817065.645	2,877,269	89,688	16,353	782	00	255	140	5401,5391,5381
11061676	0.454	1.484	2,854,266	1106658.000	1109157.990	1676859.000	1679358.990	651.100	779.270	81306724.665	81816044.711	2,838,366	14,206	1,685	09	00	255	160	5381,5391,5374
11061679	0.453	1.487	2,860,602	1106658.000	1109157.990	1679359.000	1681858.990	660.300	735.830	81305720.287	81815017.416	2,828,383	28,356	3,780	83	00	255	134	5381,5374,5364
11061681	0.453	1.486	2,832,077	1106658.000	1109157.990	1681859.000	1684358.990	661.730	710.550	81304717.352	81306735.813	2,832,061	16	00	00	00	237	127	5374,5364,5354
11061684	0.501	1.412	3,158,981	1106658.000	1109157.990	1684359.000	1686858.990	626.570	1416.650	81302693.950	81305730.990	3,132,857	21,930	4,054	140	00	255	154	5364,5344,5354,5334
11061686	0.460	1.474	2,919,272	1106658.000	1109157.990	1686859.000	1689358.990	661.380	771.920	81301673.650	81303711.507	2,875,029	39,236	4,899	108	00	255	144	5334,5344,5324
11091576	0.464	1.469	2,897,110	1109158.000	1111657.990	1576859.000	1579358.990	630.640	643.620	81782223.902	81784129.602	2,897,110	00	00	00	32	214	123	5821,5831,5811
11091579	0.451	1.490	2,823,454	1109158.000	1111657.990	1579359.000	1581858.990	583.380	714.180	81783197.932	81785086.531	2,817,054	6,011	386	03	00	255	119	5811,5821,5801
11091581	0.507	1.404	3,234,097	1109158.000	1111657.990	1581859.000	1584358.990	523.210	742.590	81784115.909	81786955.579	3,170,201	55,979	7,778	139	00	255	119	5811,5791,5801,5781
11091584	0.466	1.466	2,942,922	1109158.000	1111657.990	1584359.000	1586858.990	534.950	828.710	81785997.610	81787882.540	2,909,587	29,289	3,912	134	00	255	134	5791,5781,5771
11091586	0.444	1.500	2,789,399	1109158.000	1111657.990	1586859.000	1589358.990	623.940	824.540	81786942.835	81788853.111	2,776,408	11,668	1,313	10	00	255	131	5781,5771,5761

0.0 Report on LAS Statistics (By Tile) - continued

TNAME	Point Density	Average GSD	Total Points	X Min	X Max	Y Min	Y Max	Z Min	Z MAX	GPS Min	GPS Max	1st Returns	2nd Returns	3rd Returns	Other Returns	Min Int	Max Int	Mean Int	Flightlines
11091589	0.457	1.479	2,879,266	1109158.000	1111657.990	1589359.000	1591858.990	551.400	784.090	81787868.687	81789770.311	2,856,968	20,143	2,132	23	00	255	123	5761,5771,5751
11091591	0.448	1.494	2,932,680	1109158.000	1111657.990	1591859.000	1594358.990	481.860	863.090	81788841.572	81790721.723	2,798,387	121,256	12,869	168	00	255	104	5761,5751,5741
11091594	0.458	1.477	2,928,711	1109158.000	1111657.990	1594359.000	1596858.990	471.050	795.370	81789756.188	81791643.563	2,864,320	57,611	6,660	120	00	255	101	5751,5741,5731
11091596	0.452	1.487	2,856,870	1109158.000	1111657.990	1596859.000	1599358.990	489.120	730.460	81790710.485	81792597.825	2,827,705	26,686	2,451	28	00	255	104	5731,5741,5721
11091599	0.459	1.475	3,049,041	1109158.000	1111657.990	1599359.000	1601858.990	466.030	1156.750	81791628.904	81966127.972	2,870,955	155,192	22,388	506	00	255	103	5731,5721,5711
11091601	0.432	1.521	2,751,013	1109158.000	1111657.990	1601859.000	1604358.990	401.080	2730.670	81792585.793	81966127.821	2,701,205	43,307	6,225	276	00	255	109	5711,5721,5701
11091604	0.419	1.544	2,694,273	1109158.000	1111657.990	1604359.000	1606858.990	467.010	2545.520	81964139.454	81966127.644	2,620,724	66,250	7,098	201	00	255	103	5711,5701,5691
11091606	0.479	1.444	3,205,282	1109158.000	1111657.990	1606859.000	1609358.990	114.130	2341.680	81962178.740	81965123.161	2,996,673	189,160	18,969	480	00	255	106	5691,5701,5681,5671
11091609	0.460	1.474	2,986,136	1109158.000	1111657.990	1609359.000	1611858.990	368.130	1609.550	81961164.989	81964150.060	2,875,802	99,749	10,127	458	00	255	101	5671,5691,5681,5661
11091611	0.458	1.478	3,001,565	1109158.000	1111657.990	1611859.000	1614358.990	132.500	2869.750	81960207.584	81962189.235	2,859,977	124,621	16,614	353	00	255	106	5671,5661,5651
11091614	0.455	1.482	3,328,314	1109158.000	1111657.990	1614359.000	1616858.990	465.650	2365.100	81959205.350	81961175.344	2,846,271	418,996	61,371	1,676	00	255	94	5651,5661,5641
11091616	0.450	1.490	3,473,802	1109158.000	1111657.990	1616859.000	1619358.990	455.020	1507.180	81958245.507	81960217.839	2,815,063	576,883	79,654	2,202	00	255	86	5641,5651,5631
11091619	0.385	1.612	2,922,528	1109158.000	1111657.990	1619359.000	1621858.990	228.010	779.730	81957239.485	81959215.528	2,406,062	451,457	63,235	1,774	00	255	87	5631,5641,5621
11091621	0.366	1.654	2,724,548	1109158.000	1111657.990	1621859.000	1624358.990	323.820	854.540	81956269.125	81958255.709	2,285,560	384,434	53,186	1,368	00	255	87	5631,5621,5611
11091624	0.432	1.521	3,132,965	1109158.000	1111657.990	1624359.000	1626858.990	308.860	803.260	81955258.510	81957249.654	2,700,841	385,369	45,840	915	00	255	94	5611,5621,5601
11091626	0.436	1.514	2,998,817	1109158.000	1111657.990	1626859.000	1629358.990	482.650	841.780	81954296.582	81956279.198	2,725,918	243,727	28,540	632	00	255	97	5601,5611,5591
11091629	0.442	1.504	3,180,133	1109158.000	1111657.990	1629359.000	1631858.990	355.250	825.820	81953312.662	81955268.708	2,762,309	369,759	46,959	1,106	00	255	94	5591,5601,5581

0.0 Report on LAS Statistics (By Tile) - continued

TNAME	Point Density	Average GSD	Total Points	X Min	X Max	Y Min	Y Max	Z Min	Z MAX	GPS Min	GPS Max	1st Returns	2nd Returns	3rd Returns	Other Returns	Min Int	Max Int	Mean Int	Flightlines
11091631	0.455	1.483	3,252,881	1109158.000	1111657.990	1631859.000	1634358.990	510.980	1961.990	81952336.045	81954306.674	2,841,149	366,978	43,872	882	00	255	104	5581,5591,5571
11091634	0.505	1.407	3,565,475	1109158.000	1111657.990	1634359.000	1636858.990	539.390	1098.580	81909032.668	81953322.862	3,156,151	368,710	39,806	808	00	255	103	5581,5571,5561,5551
11091636	0.455	1.482	3,024,680	1109158.000	1111657.990	1636859.000	1639358.990	98.490	916.580	81908015.582	81951353.265	2,845,693	163,503	15,219	265	00	255	111	5551,5561,5541
11091639	0.437	1.512	3,015,202	1109158.000	1111657.990	1639359.000	1641858.990	660.040	779.860	81907056.772	81909044.457	2,734,357	253,765	26,528	552	00	255	121	5551,5541,5531
11091641	0.438	1.510	2,966,965	1109158.000	1111657.990	1641859.000	1644358.990	639.690	1891.850	81906056.752	81908026.599	2,740,076	210,888	15,829	172	00	255	127	5541,5531,5521
11091644	0.440	1.507	2,788,047	1109158.000	1111657.990	1644359.000	1646858.990	658.860	1132.080	81905086.871	81907068.076	2,751,331	34,966	1,714	36	00	255	133	5521,5531,5511
11091646	0.438	1.511	2,784,402	1109158.000	1111657.990	1646859.000	1649358.990	655.080	799.340	81904067.415	81906067.846	2,737,509	42,904	3,923	66	00	255	134	5511,5521,5501
11091649	0.452	1.487	2,862,973	1109158.000	1111657.990	1649359.000	1651858.990	672.270	768.620	81903104.359	81905098.599	2,825,030	35,328	2,574	41	00	255	142	5511,5501,5491
11091651	0.453	1.485	2,864,018	1109158.000	1111657.990	1651859.000	1654358.990	641.640	730.000	81902071.677	81904078.624	2,834,117	25,465	4,405	31	00	255	133	5501,5491,5481
11091654	0.454	1.484	2,839,944	1109158.000	1111657.990	1654359.000	1656858.990	656.330	773.950	81901101.801	81903115.867	2,837,110	2,832	02	00	00	255	122	5491,5481,5471
11091656	0.457	1.479	2,861,383	1109158.000	1111657.990	1656859.000	1659358.990	648.490	711.820	81900057.232	81902082.640	2,855,706	5,093	578	06	00	255	121	5471,5481,5461
11091659	0.462	1.470	2,904,130	1109158.000	1111657.990	1659359.000	1661858.990	645.120	700.230	81898041.355	81901113.503	2,890,595	12,884	650	01	00	255	119	5471,5461,5451,5441
11091661	0.493	1.424	3,101,334	1109158.000	1111657.990	1661859.000	1664358.990	615.380	733.750	81897062.369	81900068.101	3,083,519	15,935	1,818	62	00	255	143	5461,5441,5451,5431
11091664	0.522	1.384	3,336,556	1109158.000	1111657.990	1664359.000	1666858.990	614.630	741.080	81819058.921	81898048.839	3,263,711	65,956	6,780	109	00	255	133	5431,5441,5421,5422
11091666	0.655	1.236	4,096,621	1109158.000	1111657.990	1666859.000	1669358.990	616.500	726.030	81818071.318	81897074.366	4,092,035	4,360	226	00	00	255	145	5431,5421,5422,5411
11091669	0.612	1.278	3,843,676	1109158.000	1111657.990	1669359.000	1671858.990	652.760	744.780	81817045.496	81896039.709	3,827,769	13,948	1,916	43	00	255	122	5421,5422,5411,5401
11091671	0.456	1.482	2,859,910	1109158.000	1111657.990	1671859.000	1674358.990	658.050	736.970	81816044.084	81818081.553	2,847,065	10,819	1,973	53	00	255	130	5401,5411,5391

0.0 Report on LAS Statistics (By Tile) - continued

TNAME	Point Density	Average GSD	Total Points	X Min	X Max	Y Min	Y Max	Z Min	Z MAX	GPS Min	GPS Max	1st Returns	2nd Returns	3rd Returns	Other Returns	Min Int	Max Int	Mean Int	Flightlines
11091674	0.461	1.473	2,881,716	1109158.000	1111657.990	1674359.000	1676858.990	656.100	699.900	81814997.286	81817055.967	2,881,432	284	00	00	00	255	140	5391,5401,5381
11091676	0.451	1.489	2,853,034	1109158.000	1111657.990	1676859.000	1679358.990	651.020	770.690	81306733.854	81816054.489	2,819,544	28,649	4,710	131	00	255	149	5381,5391,5374
11091679	0.451	1.490	2,825,217	1109158.000	1111657.990	1679359.000	1681858.990	657.740	915.670	81305710.882	81815007.522	2,816,335	7,931	935	16	00	255	153	5374,5381,5364
11091681	0.451	1.489	2,821,713	1109158.000	1111657.990	1681859.000	1684358.990	661.560	739.980	81304726.879	81306745.234	2,817,928	3,481	298	06	00	255	149	5364,5374,5354
11091684	0.504	1.409	3,157,310	1109158.000	1111657.990	1684359.000	1686858.990	667.430	723.280	81302703.352	81305721.681	3,149,762	6,926	621	01	00	255	163	5364,5354,5344,5334
11091686	0.459	1.475	2,871,694	1109158.000	1111657.990	1686859.000	1689358.990	669.230	715.920	81301663.780	81303701.857	2,871,108	580	06	00	00	255	161	5334,5344,5324
11111576	0.461	1.472	2,886,318	1111658.000	1114157.990	1576859.000	1579358.990	622.730	744.580	81782214.015	81784119.342	2,883,975	2,183	160	00	00	255	134	5831,5821,5811
11111579	0.446	1.497	2,790,856	1111658.000	1114157.990	1579359.000	1581858.990	568.960	743.360	81783207.457	81785095.224	2,787,339	3,037	473	07	00	255	123	5811,5821,5801
11111581	0.490	1.429	3,078,145	1111658.000	1114157.990	1581859.000	1584358.990	354.360	1250.480	81784105.548	81786964.579	3,060,933	14,997	2,150	65	00	255	121	5811,5791,5801,5781
11111584	0.470	1.458	3,190,140	1111658.000	1114157.990	1584359.000	1586858.990	513.350	741.560	81785987.448	81787872.444	2,938,616	223,151	27,680	693	00	255	108	5781,5791,5771
11111586	0.450	1.490	3,093,612	1111658.000	1114157.990	1586859.000	1589358.990	529.860	1787.960	81786951.629	81788862.281	2,814,815	249,690	28,311	796	00	255	107	5771,5781,5761
11111589	0.466	1.465	2,981,610	1111658.000	1114157.990	1589359.000	1591858.990	507.380	1567.110	81787858.162	81789759.847	2,911,741	61,192	8,447	230	00	255	118	5771,5761,5751
11111591	0.446	1.498	3,228,742	1111658.000	1114157.990	1591859.000	1594358.990	501.090	746.030	81788850.413	81790730.614	2,786,439	392,389	48,990	924	00	255	96	5751,5761,5741
11111594	0.452	1.488	3,211,062	1111658.000	1114157.990	1594359.000	1596858.990	466.240	784.510	81789745.776	81791632.882	2,822,994	340,871	46,187	1,010	00	255	93	5741,5751,5731
11111596	0.448	1.494	2,918,898	1111658.000	1114157.990	1596859.000	1599358.990	477.300	779.560	81790719.243	81792607.013	2,800,449	105,168	13,011	270	00	255	99	5731,5741,5721
11111599	0.458	1.478	2,889,438	1111658.000	1114157.990	1599359.000	1601858.990	464.800	784.420	81791618.265	81966137.616	2,860,624	25,909	2,867	38	00	255	110	5721,5731,5711
11111601	0.438	1.510	2,912,648	1111658.000	1114157.990	1601859.000	1604358.990	459.400	1108.780	81792594.735	81966137.497	2,740,571	151,381	20,095	601	00	255	112	5711,5721,5701

0.0 Report on LAS Statistics (By Tile) - continued

TNAME	Point Density	Average GSD	Total Points	X Min	X Max	Y Min	Y Max	Z Min	Z MAX	GPS Min	GPS Max	1st Returns	2nd Returns	3rd Returns	Other Returns	Min Int	Max Int	Mean Int	Flightlines
11111604	0.448	1.494	2,892,523	1111658.000	1114157.990	1604359.000	1606858.990	24.930	2929.480	81964149.039	81966137.336	2,798,436	84,248	9,659	180	00	255	105	5701,5711,5691
11111606	0.462	1.472	3,002,822	1111658.000	1114157.990	1606859.000	1609358.990	183.060	2418.120	81962188.538	81965113.443	2,885,941	106,034	10,634	213	00	255	112	5691,5701,5681,5671
11111609	0.477	1.448	3,051,675	1111658.000	1114157.990	1609359.000	1611858.990	453.770	799.520	81961155.465	81964159.574	2,979,061	65,546	6,992	76	00	255	110	5681,5691,5671,5661
11111611	0.455	1.482	3,144,546	1111658.000	1114157.990	1611859.000	1614358.990	464.340	768.600	81960216.966	81962198.811	2,846,015	266,861	31,032	638	00	255	111	5661,5671,5651
11111614	0.450	1.490	3,273,804	1111658.000	1114157.990	1614359.000	1616858.990	243.760	1893.650	81959195.628	81961165.685	2,813,743	409,168	49,722	1,171	00	255	104	5651,5661,5641
11111616	0.396	1.589	2,856,741	1111658.000	1114157.990	1616859.000	1619358.990	459.940	2217.130	81958254.909	81960227.187	2,475,115	334,176	46,300	1,150	00	255	90	5651,5641,5631
11111619	0.394	1.592	2,703,788	1111658.000	1114157.990	1619359.000	1621858.990	113.680	1616.890	81957230.083	81959205.808	2,465,590	211,706	25,880	612	00	255	85	5641,5631,5621
11111621	0.433	1.519	2,995,507	1111658.000	1114157.990	1621859.000	1624358.990	274.900	2572.890	81956278.378	81958265.171	2,707,071	253,898	33,723	815	00	255	91	5631,5621,5611
11111624	0.438	1.511	3,055,614	1111658.000	1114157.990	1624359.000	1626858.990	309.450	828.010	81955248.888	81957239.933	2,739,145	278,119	37,393	957	00	255	99	5611,5621,5601
11111626	0.441	1.506	2,965,809	1111658.000	1114157.990	1626859.000	1629358.990	492.670	1755.250	81954305.795	81956288.614	2,754,263	190,466	20,682	398	00	255	102	5611,5601,5591
11111629	0.451	1.490	3,227,084	1111658.000	1114157.990	1629359.000	1631858.990	235.830	1662.230	81953302.822	81955259.272	2,816,544	364,713	44,739	1,088	00	255	96	5591,5601,5581
11111631	0.458	1.478	3,338,181	1111658.000	1114157.990	1631859.000	1634358.990	508.090	1475.630	81952345.770	81954316.279	2,860,415	425,746	50,873	1,147	00	255	97	5591,5581,5571
11111634	0.509	1.402	3,428,298	1111658.000	1114157.990	1634359.000	1636858.990	514.700	837.940	81909042.172	81953313.292	3,180,392	222,605	24,812	489	00	255	119	5571,5581,5561,5551
11111636	0.456	1.481	3,245,250	1111658.000	1114157.990	1636859.000	1639358.990	606.080	1176.040	81908006.107	81951343.521	2,848,014	355,833	40,510	893	00	255	116	5551,5561,5541
11111639	0.426	1.532	2,887,421	1111658.000	1114157.990	1639359.000	1641858.990	305.770	1863.070	81907066.022	81909053.862	2,661,593	206,058	19,501	269	00	255	127	5551,5541,5531
11111641	0.439	1.510	2,864,971	1111658.000	1114157.990	1641859.000	1644358.990	666.710	896.170	81906047.151	81908017.340	2,742,449	113,683	8,773	66	00	255	125	5541,5531,5521
11111644	0.446	1.498	2,941,129	1111658.000	1114157.990	1644359.000	1646858.990	688.660	845.760	81905096.550	81907077.515	2,786,333	132,220	22,054	522	00	255	132	5521,5531,5511

0.0 Report on LAS Statistics (By Tile) - continued

TNAME	Point Density	Average GSD	Total Points	X Min	X Max	Y Min	Y Max	Z Min	Z MAX	GPS Min	GPS Max	1st Returns	2nd Returns	3rd Returns	Other Returns	Min Int	Max Int	Mean Int	Flightlines
11111646	0.449	1.493	2,941,880	1111658.000	1114157.990	1646859.000	1649358.990	687.340	779.610	81904057.892	81906058.280	2,804,377	121,973	15,264	266	00	255	130	5511,5521,5501
11111649	0.455	1.482	3,061,668	1111658.000	1114157.990	1649359.000	1651858.990	655.140	775.030	81903114.080	81905108.171	2,845,002	191,081	25,043	542	00	255	135	5501,5511,5491
11111651	0.448	1.495	2,845,898	1111658.000	1114157.990	1651859.000	1654358.990	664.520	759.070	81902062.217	81904069.053	2,796,979	42,704	5,950	265	00	255	128	5501,5491,5481
11111654	0.452	1.487	2,830,411	1111658.000	1114157.990	1654359.000	1656858.990	634.020	784.600	81901111.576	81903125.589	2,825,010	5,232	164	05	00	255	134	5491,5481,5471
11111656	0.457	1.478	2,876,518	1111658.000	1114157.990	1656859.000	1659358.990	634.650	719.340	81900047.740	81902073.323	2,859,271	15,799	1,438	10	00	255	140	5481,5471,5461
11111659	0.455	1.482	2,876,518	1111658.000	1114157.990	1659359.000	1661858.990	645.280	725.650	81899078.430	81901123.323	2,846,008	27,632	2,749	129	00	255	127	5461,5471,5451
11111661	0.512	1.397	3,225,620	1111658.000	1114157.990	1661859.000	1664358.990	618.900	722.180	81897071.940	81900058.627	3,200,900	21,390	3,146	184	00	255	135	5461,5451,5441,5431
11111664	0.515	1.393	3,238,072	1111658.000	1114157.990	1664359.000	1666858.990	532.660	755.090	81819049.568	81898039.427	3,218,881	18,320	858	13	00	255	135	5441,5431,5422,5421
11111666	0.656	1.235	4,189,331	1111658.000	1114157.990	1666859.000	1669358.990	619.520	764.650	81818080.906	81897084.024	4,097,879	84,869	6,535	48	00	255	145	5422,5431,5421,5411
11111669	0.604	1.287	3,797,189	1111658.000	1114157.990	1669359.000	1671858.990	659.610	1870.660	81817035.448	81896030.206	3,773,260	22,076	1,839	14	00	255	148	5411,5421,5422,5401
11111671	0.442	1.504	2,764,192	1111658.000	1114157.990	1671859.000	1674358.990	657.160	698.620	81816053.645	81818091.160	2,763,761	431	00	00	00	255	147	5401,5411,5391
11111674	0.472	1.455	2,962,838	1111658.000	1114157.990	1674359.000	1676858.990	665.700	731.370	81814987.354	81817046.041	2,950,439	11,310	1,071	18	00	255	149	5401,5391,5381
11111676	0.462	1.472	3,059,030	1111658.000	1114157.990	1676859.000	1679358.990	654.820	748.060	81306743.359	81816064.370	2,885,781	146,704	25,869	676	00	255	143	5381,5391,5374
11111679	0.449	1.492	2,988,225	1111658.000	1114157.990	1679359.000	1681858.990	656.590	767.820	81305701.543	81814997.839	2,807,188	152,286	27,640	1,111	00	255	140	5381,5374,5364
11111681	0.446	1.498	2,829,910	1111658.000	1114157.990	1681859.000	1684358.990	659.090	743.020	81304736.179	81306754.790	2,786,873	35,941	6,806	290	00	255	161	5364,5374,5354
11111684	0.495	1.422	3,093,978	1111658.000	1114157.990	1684359.000	1686858.990	668.750	717.950	81302712.532	81305712.323	3,091,363	2,454	160	01	00	255	163	5354,5364,5344,5334
11111686	0.457	1.479	2,859,262	1111658.000	1114157.990	1686859.000	1689358.990	674.810	721.940	81301653.837	81303692.306	2,857,080	2,110	72	00	00	248	169	5344,5334,5324

0.0 Report on LAS Statistics (By Tile) - continued

TNAME	Point Density	Average GSD	Total Points	X Min	X Max	Y Min	Y Max	Z Min	Z MAX	GPS Min	GPS Max	1st Returns	2nd Returns	3rd Returns	Other Returns	Min Int	Max Int	Mean Int	Flightlines
11141576	0.457	1.479	2,855,657	1114158.000	1116657.990	1576859.000	1579358.990	602.170	643.080	81782204.191	81784109.521	2,855,656	01	00	00	00	235	139	5821,5831,5811
11141579	0.451	1.489	2,872,564	1114158.000	1116657.990	1579359.000	1581858.990	618.310	1635.750	81783217.157	81785103.942	2,818,749	47,987	5,695	133	00	255	128	5821,5811,5801
11141581	0.497	1.419	3,265,164	1114158.000	1116657.990	1581859.000	1584358.990	490.890	787.870	81784095.196	81786973.520	3,104,348	142,746	17,735	335	00	255	116	5811,5801,5791,5781
11141584	0.453	1.486	2,828,955	1114158.000	1116657.990	1584359.000	1586858.990	631.460	738.790	81785977.556	81787862.337	2,828,631	294	28	02	00	254	117	5781,5791,5771
11141586	0.448	1.494	2,866,740	1114158.000	1116657.990	1586859.000	1589358.990	615.600	736.160	81786960.788	81788870.830	2,800,089	60,873	5,642	136	00	255	113	5781,5771,5761
11141589	0.449	1.492	3,229,134	1114158.000	1116657.990	1589359.000	1591858.990	521.150	754.530	81787848.186	81789749.286	2,806,271	374,221	47,516	1,126	00	255	101	5771,5761,5751
11141591	0.432	1.522	2,806,701	1114158.000	1116657.990	1591859.000	1594358.990	474.520	703.700	81788859.066	81790739.357	2,698,388	94,030	14,044	239	00	222	113	5761,5751,5741
11141594	0.445	1.499	2,967,624	1114158.000	1116657.990	1594359.000	1596858.990	141.270	752.560	81789735.537	81791622.563	2,781,995	165,077	20,173	379	00	255	101	5741,5751,5731
11141596	0.451	1.490	2,919,619	1114158.000	1116657.990	1596859.000	1599358.990	477.080	748.510	81790727.978	81792615.885	2,816,364	90,896	12,074	285	00	255	104	5731,5741,5721
11141599	0.462	1.472	2,903,422	1114158.000	1116657.990	1599359.000	1601858.990	476.170	781.540	81791607.347	81966147.155	2,885,981	15,314	2,042	85	00	255	100	5721,5731,5711
11141601	0.433	1.520	2,730,644	1114158.000	1116657.990	1601859.000	1604358.990	489.450	768.890	81792603.434	81966147.059	2,703,877	23,673	2,931	163	00	255	125	5721,5711,5701
11141604	0.416	1.550	2,751,437	1114158.000	1116657.990	1604359.000	1606858.990	223.860	2282.290	81964158.652	81966146.946	2,600,992	131,302	18,455	688	00	255	107	5711,5701,5691
11141606	0.454	1.484	2,853,549	1114158.000	1116657.990	1606859.000	1609358.990	108.170	2895.140	81962198.158	81965103.649	2,836,319	15,963	1,251	16	00	255	113	5701,5691,5681,5671
11141609	0.482	1.441	3,041,813	1114158.000	1116657.990	1609359.000	1611858.990	466.520	744.170	81961145.967	81964169.140	3,010,847	28,570	2,365	31	00	255	113	5671,5691,5681,5661
11141611	0.458	1.477	3,613,166	1114158.000	1116657.990	1611859.000	1614358.990	457.540	1434.150	81960226.313	81963127.589	2,863,979	644,176	101,609	3,402	00	255	86	5661,5671,5681,5651
11141614	0.390	1.601	3,086,628	1114158.000	1116657.990	1614359.000	1616858.990	157.140	2329.410	81959186.021	81961156.078	2,437,850	561,038	85,067	2,673	00	255	94	5651,5661,5641
11141616	0.392	1.598	3,130,135	1114158.000	1116657.990	1616859.000	1619358.990	450.030	829.840	81958264.251	81960236.593	2,447,902	599,601	80,441	2,191	00	255	79	5651,5641,5631

0.0 Report on LAS Statistics (By Tile) - continued

TNAME	Point Density	Average GSD	Total Points	X Min	X Max	Y Min	Y Max	Z Min	Z MAX	GPS Min	GPS Max	1st Returns	2nd Returns	3rd Returns	Other Returns	Min Int	Max Int	Mean Int	Flightlines
11141619	0.441	1.507	3,368,440	1114158.000	1116657.990	1619359.000	1621858.990	137.940	1808.080	81957220.432	81959196.156	2,753,295	538,640	74,603	1,902	00	255	82	5641,5631,5621
11141621	0.435	1.517	3,085,482	1114158.000	1116657.990	1621859.000	1624358.990	487.740	1014.340	81956287.747	81958274.394	2,717,178	322,090	45,066	1,148	00	255	95	5621,5631,5611
11141624	0.439	1.509	3,251,462	1114158.000	1116657.990	1624359.000	1626858.990	308.870	2432.120	81955239.338	81957230.531	2,743,279	442,047	64,418	1,718	00	255	96	5621,5611,5601
11141626	0.441	1.505	3,311,598	1114158.000	1116657.990	1626859.000	1629358.990	503.760	1604.640	81954315.399	81956298.078	2,758,681	491,999	59,721	1,197	00	255	95	5601,5611,5591
11141629	0.443	1.503	3,144,286	1114158.000	1116657.990	1629359.000	1631858.990	304.240	829.960	81953293.006	81955249.706	2,765,633	333,579	43,928	1,146	00	255	92	5591,5601,5581
11141631	0.453	1.486	2,984,996	1114158.000	1116657.990	1631859.000	1634358.990	503.690	1794.600	81952355.481	81954325.679	2,831,071	140,742	12,923	260	00	255	106	5581,5591,5571
11141634	0.505	1.407	3,269,674	1114158.000	1116657.990	1634359.000	1636858.990	532.900	791.270	81909051.602	81953303.462	3,155,887	103,421	10,155	211	00	255	108	5571,5581,5561,5551
11141636	0.454	1.484	3,089,377	1114158.000	1116657.990	1636859.000	1639358.990	633.650	873.430	81907996.720	81952366.200	2,836,853	226,981	25,088	455	00	255	109	5551,5561,5571,5541
11141639	0.444	1.502	2,890,307	1114158.000	1116657.990	1639359.000	1641858.990	663.090	1693.350	81907075.605	81909063.516	2,772,168	105,404	12,472	263	00	255	121	5551,5541,5531
11141641	0.429	1.526	2,729,215	1114158.000	1116657.990	1641859.000	1644358.990	653.710	909.640	81906037.583	81908007.720	2,682,483	42,854	3,741	137	00	255	100	5541,5531,5521
11141644	0.443	1.503	2,839,169	1114158.000	1116657.990	1644359.000	1646858.990	660.200	811.290	81905106.001	81907086.849	2,768,535	61,891	8,306	437	00	255	109	5531,5521,5511
11141646	0.454	1.484	2,870,104	1114158.000	1116657.990	1646859.000	1649358.990	663.150	860.060	81904048.042	81906048.825	2,837,126	30,479	2,464	35	00	255	128	5511,5521,5501
11141649	0.448	1.494	2,856,627	1114158.000	1116657.990	1649359.000	1651858.990	673.190	759.990	81903123.828	81905117.403	2,798,930	51,303	6,211	183	00	255	138	5501,5511,5491
11141651	0.461	1.472	2,915,966	1114158.000	1116657.990	1651859.000	1654358.990	659.180	764.680	81902052.622	81904059.286	2,883,046	28,223	4,491	206	00	255	146	5501,5491,5481
11141654	0.456	1.481	2,856,904	1114158.000	1116657.990	1654359.000	1656858.990	663.380	786.400	81901121.225	81903135.566	2,851,179	5,477	243	05	00	255	158	5491,5481,5471
11141656	0.453	1.486	2,835,437	1114158.000	1116657.990	1656859.000	1659358.990	649.880	813.140	81900037.960	81902063.733	2,831,187	3,436	779	35	00	255	137	5481,5471,5461
11141659	0.458	1.477	2,933,761	1114158.000	1116657.990	1659359.000	1661858.990	647.600	727.400	81899088.205	81901132.857	2,863,111	64,991	5,608	51	00	255	132	5471,5461,5451

0.0 Report on LAS Statistics (By Tile) - continued

TNAME	Point Density	Average GSD	Total Points	X Min	X Max	Y Min	Y Max	Z Min	Z MAX	GPS Min	GPS Max	1st Returns	2nd Returns	3rd Returns	Other Returns	Min Int	Max Int	Mean Int	Flightlines
11141661	0.520	1.386	3,326,159	1114158.000	1116657.990	1661859.000	1664358.990	554.320	746.390	81897081.594	81900049.146	3,251,592	67,305	7,044	218	00	255	132	5461,5451,5441,5431
11141664	0.514	1.394	3,287,017	1114158.000	1116657.990	1664359.000	1666858.990	542.810	763.910	81819039.967	81898029.900	3,214,459	66,105	6,326	127	00	255	136	5441,5431,5421,5422
11141666	0.651	1.240	4,135,899	1114158.000	1116657.990	1666859.000	1669358.990	556.610	823.040	81818090.707	81897093.539	4,065,866	65,141	4,812	80	00	255	140	5421,5422,5431,5411
11141669	0.558	1.338	3,636,295	1114158.000	1116657.990	1669359.000	1671858.990	574.430	774.290	81817025.497	81896020.551	3,490,350	129,171	15,941	833	00	255	135	5421,5422,5411,5401
11141671	0.442	1.504	2,777,247	1114158.000	1116657.990	1671859.000	1674358.990	641.410	732.750	81816063.594	81818100.548	2,762,878	13,175	1,181	13	00	255	142	5401,5411,5391
11141674	0.469	1.460	2,948,781	1114158.000	1116657.990	1674359.000	1676858.990	669.320	755.750	81814977.428	81817036.107	2,930,205	15,935	2,556	85	00	255	137	5401,5391,5381
11141676	0.462	1.472	3,006,996	1114158.000	1116657.990	1676859.000	1679358.990	667.010	754.740	81306752.697	81816074.144	2,886,142	104,562	15,839	453	00	255	140	5381,5391,5374
11141679	0.453	1.487	2,842,323	1114158.000	1116657.990	1679359.000	1681858.990	664.270	749.780	81305692.386	81814987.934	2,828,168	12,406	1,717	32	00	252	152	5374,5381,5364
11141681	0.444	1.501	2,831,051	1114158.000	1116657.990	1681859.000	1684358.990	659.980	738.800	81304745.556	81306764.174	2,774,540	49,487	6,814	210	00	255	147	5374,5364,5354
11141684	0.489	1.430	3,095,613	1114158.000	1116657.990	1684359.000	1686858.990	661.280	752.160	81302721.741	81305703.010	3,057,916	34,085	3,518	94	00	255	152	5354,5364,5344,5334
11141686	0.465	1.467	2,910,489	1114158.000	1116657.990	1686859.000	1689358.990	671.600	1375.080	81301643.773	81303682.845	2,903,746	6,311	428	04	00	255	162	5334,5344,5324
11161576	0.461	1.472	2,889,884	1116658.000	1119157.990	1576859.000	1579358.990	501.180	804.720	81782194.333	81784099.876	2,884,294	5,082	505	03	00	255	128	5831,5821,5811
11161579	0.445	1.498	2,784,917	1116658.000	1119157.990	1579359.000	1581858.990	631.010	675.690	81783226.441	81785112.601	2,783,920	979	18	00	00	255	126	5811,5821,5801
11161581	0.507	1.404	3,245,133	1116658.000	1119157.990	1581859.000	1584358.990	167.530	761.700	81784085.302	81786982.652	3,169,629	68,315	7,079	110	00	255	121	5801,5811,5791,5781
11161584	0.449	1.492	2,812,689	1116658.000	1119157.990	1584359.000	1586858.990	614.040	684.160	81785107.081	81787852.436	2,808,544	3,845	299	01	00	255	125	5781,5791,5801,5771
11161586	0.435	1.516	3,080,701	1116658.000	1119157.990	1586859.000	1589358.990	566.710	816.940	81786970.091	81788879.899	2,720,423	315,411	43,709	1,158	00	255	110	5781,5771,5761
11161589	0.427	1.530	3,040,413	1116658.000	1119157.990	1589359.000	1591858.990	452.490	1158.890	81787838.233	81789739.420	2,668,882	316,814	52,906	1,811	00	255	106	5771,5761,5751

0.0 Report on LAS Statistics (By Tile) - continued

TNAME	Point Density	Average GSD	Total Points	X Min	X Max	Y Min	Y Max	Z Min	Z MAX	GPS Min	GPS Max	1st Returns	2nd Returns	3rd Returns	Other Returns	Min Int	Max Int	Mean Int	Flightlines
11161591	0.415	1.552	3,385,255	1116658.000	1119157.990	1591859.000	1594358.990	507.580	763.190	81788867.878	81790748.419	2,595,343	680,902	105,753	3,257	00	255	84	5761,5751,5741
11161594	0.402	1.577	3,353,811	1116658.000	1119157.990	1594359.000	1596858.990	468.720	821.530	81789725.053	81791611.949	2,511,991	728,448	110,097	3,275	00	255	81	5751,5741,5731
11161596	0.444	1.500	2,855,061	1116658.000	1119157.990	1596859.000	1599358.990	542.320	758.730	81790736.659	81792624.500	2,777,956	68,354	8,572	179	00	255	102	5741,5731,5721
11161599	0.453	1.486	3,069,833	1116658.000	1119157.990	1599359.000	1601858.990	433.450	2254.150	81791597.008	81966156.456	2,829,695	210,145	29,185	808	00	255	104	5731,5721,5711
11161601	0.424	1.536	2,667,045	1116658.000	1119157.990	1601859.000	1604358.990	400.960	1568.700	81792612.306	81966156.516	2,648,779	16,481	1,704	81	00	255	129	5711,5721,5701
11161604	0.433	1.520	2,750,339	1116658.000	1119157.990	1604359.000	1606858.990	458.670	775.770	81964168.138	81966156.539	2,704,199	42,498	3,534	108	00	255	127	5701,5711,5691
11161606	0.445	1.499	2,804,263	1116658.000	1119157.990	1606859.000	1609358.990	581.570	692.320	81962207.662	81965094.045	2,782,985	19,777	1,462	39	00	255	103	5701,5691,5681,5671
11161609	0.485	1.435	3,088,396	1116658.000	1119157.990	1609359.000	1611858.990	469.000	777.520	81961138.849	81964178.499	3,033,851	48,434	6,002	109	00	255	114	5671,5691,5681,5661
11161611	0.483	1.439	3,269,630	1116658.000	1119157.990	1611859.000	1614358.990	235.650	2388.080	81960235.552	81963119.576	3,018,559	221,320	29,003	748	00	255	124	5661,5671,5681,5651
11161614	0.383	1.617	2,908,574	1116658.000	1119157.990	1614359.000	1616858.990	86.010	2936.790	81959176.125	81961146.496	2,391,101	453,875	61,879	1,719	00	255	98	5661,5651,5641
11161616	0.451	1.489	3,571,380	1116658.000	1119157.990	1616859.000	1619358.990	229.880	935.000	81958273.674	81960245.900	2,818,158	656,212	94,026	2,984	00	255	83	5651,5641,5631
11161619	0.441	1.507	3,332,466	1116658.000	1119157.990	1619359.000	1621858.990	476.570	820.100	81957210.691	81959186.539	2,753,846	504,725	71,764	2,131	00	255	87	5631,5641,5621
11161621	0.445	1.499	3,126,173	1116658.000	1119157.990	1621859.000	1624358.990	95.410	2806.550	81956297.284	81958283.828	2,782,938	300,167	41,920	1,148	00	255	104	5631,5621,5611
11161624	0.454	1.485	3,092,778	1116658.000	1119157.990	1624359.000	1626858.990	127.680	1613.580	81955229.626	81957221.081	2,834,825	225,926	30,970	1,057	00	255	108	5611,5621,5601
11161626	0.442	1.504	2,912,210	1116658.000	1119157.990	1626859.000	1629358.990	498.010	2010.360	81954324.766	81956307.680	2,761,337	136,394	14,129	350	00	255	115	5601,5611,5591
11161629	0.435	1.516	3,016,921	1116658.000	1119157.990	1629359.000	1631858.990	10.260	1840.710	81953283.442	81955240.052	2,718,812	265,184	32,014	911	00	255	95	5591,5601,5581
11161631	0.446	1.497	3,018,487	1116658.000	1119157.990	1631859.000	1634358.990	487.780	2262.930	81952365.212	81954334.895	2,788,165	206,114	23,667	541	00	255	108	5581,5591,5571

0.0 Report on LAS Statistics (By Tile) - continued

TNAME	Point Density	Average GSD	Total Points	X Min	X Max	Y Min	Y Max	Z Min	Z MAX	GPS Min	GPS Max	1st Returns	2nd Returns	3rd Returns	Other Returns	Min Int	Max Int	Mean Int	Flightlines
11161634	0.492	1.425	3,145,360	1116658.000	1119157.990	1634359.000	1636858.990	500.440	2740.430	81909061.104	81953293.681	3,077,809	62,112	5,251	188	00	255	114	5581,5571,5561,5551
11161636	0.464	1.468	2,943,425	1116658.000	1119157.990	1636859.000	1639358.990	553.370	821.170	81907987.292	81952375.837	2,902,055	38,879	2,445	46	00	255	112	5571,5561,5551,5541
11161639	0.443	1.502	2,833,296	1116658.000	1119157.990	1639359.000	1641858.990	647.380	797.540	81907084.816	81909072.857	2,769,602	61,908	1,779	07	00	255	136	5551,5541,5531
11161641	0.423	1.537	2,811,670	1116658.000	1119157.990	1641859.000	1644358.990	586.980	851.440	81906027.964	81907998.406	2,644,690	154,969	11,768	243	00	255	120	5531,5541,5521
11161644	0.441	1.506	2,837,743	1116658.000	1119157.990	1644359.000	1646858.990	678.350	783.650	81905115.839	81907096.242	2,756,014	73,754	7,821	154	00	255	143	5521,5531,5511
11161646	0.449	1.493	2,817,601	1116658.000	1119157.990	1646859.000	1649358.990	670.730	756.970	81904038.307	81906039.111	2,805,116	11,328	1,117	40	00	255	137	5511,5521,5501
11161649	0.456	1.482	2,933,952	1116658.000	1119157.990	1649359.000	1651858.990	644.170	754.830	81903133.410	81905127.366	2,847,023	74,745	11,667	517	00	255	146	5501,5511,5491
11161651	0.456	1.482	2,994,621	1116658.000	1119157.990	1651859.000	1654358.990	603.370	765.380	81902043.219	81904049.509	2,847,103	131,614	15,526	378	00	255	148	5501,5491,5481
11161654	0.450	1.490	2,965,082	1116658.000	1119157.990	1654359.000	1656858.990	489.430	798.650	81901130.853	81903145.170	2,815,221	133,166	16,270	425	00	255	134	5481,5491,5471
11161656	0.447	1.496	2,875,538	1116658.000	1119157.990	1656859.000	1659358.990	567.030	736.850	81900028.359	81902054.234	2,794,517	72,170	8,602	249	00	255	130	5471,5481,5461
11161659	0.464	1.468	2,959,955	1116658.000	1119157.990	1659359.000	1661858.990	650.840	726.930	81899097.977	81901142.485	2,899,700	55,461	4,606	188	00	255	134	5471,5461,5451
11161661	0.510	1.400	3,281,309	1116658.000	1119157.990	1661859.000	1664358.990	647.900	783.820	81897091.123	81900039.659	3,187,650	83,585	9,719	355	00	255	141	5451,5461,5441,5431
11161664	0.508	1.403	3,232,542	1116658.000	1119157.990	1664359.000	1666858.990	636.490	728.330	81819029.964	81898020.470	3,176,112	54,558	1,868	04	00	255	140	5441,5431,5422,5421
11161666	0.646	1.244	4,101,986	1116658.000	1119157.990	1666859.000	1669358.990	656.810	754.240	81818100.195	81897102.995	4,038,536	58,261	5,068	121	00	255	143	5421,5422,5431,5411
11161669	0.628	1.262	4,400,576	1116658.000	1119157.990	1669359.000	1671858.990	606.850	778.910	81817015.816	81896010.900	3,927,365	415,860	56,010	1,341	00	255	118	5421,5422,5411,5401
11161671	0.440	1.507	2,861,002	1116658.000	1119157.990	1671859.000	1674358.990	620.390	815.270	81816073.455	81818110.304	2,751,679	98,913	10,116	294	00	255	143	5411,5401,5391
11161674	0.454	1.484	2,854,983	1116658.000	1119157.990	1674359.000	1676858.990	643.640	751.580	81814967.437	81817025.899	2,836,661	15,813	2,413	96	00	255	138	5391,5401,5381

0.0 Report on LAS Statistics (By Tile) - continued

TNAME	Point Density	Average GSD	Total Points	X Min	X Max	Y Min	Y Max	Z Min	Z MAX	GPS Min	GPS Max	1st Returns	2nd Returns	3rd Returns	Other Returns	Min Int	Max Int	Mean Int	Flightlines
11161676	0.461	1.473	2,882,810	1116658.000	1119157.990	1676859.000	1679358.990	677.640	1167.010	81306762.060	81816083.856	2,881,317	1,444	49	00	00	255	134	5391,5381,5374
11161679	0.457	1.479	2,860,749	1116658.000	1119157.990	1679359.000	1681858.990	667.850	738.350	81305682.684	81814978.107	2,858,650	2,059	40	00	00	252	156	5374,5381,5364
11161681	0.456	1.481	2,848,896	1116658.000	1119157.990	1681859.000	1684358.990	502.080	785.790	81304754.910	81306773.457	2,848,422	473	01	00	00	242	167	5364,5374,5354
11161684	0.494	1.422	3,111,877	1116658.000	1119157.990	1684359.000	1686858.990	634.750	761.570	81302731.162	81305693.558	3,090,387	18,796	2,602	92	00	255	158	5354,5364,5344,5334
11161686	0.460	1.475	2,894,993	1116658.000	1119157.990	1686859.000	1689358.990	633.780	743.050	81301633.917	81303673.346	2,874,633	18,203	2,119	38	00	255	148	5344,5334,5324
11191576	0.457	1.480	2,879,534	1119158.000	1121657.990	1576859.000	1579358.990	630.110	703.200	81782184.298	81784089.492	2,853,384	23,651	2,466	33	00	240	125	5831,5821,5811
11191579	0.451	1.489	2,836,513	1119158.000	1121657.990	1579359.000	1581858.990	619.060	702.350	81783236.008	81785121.421	2,818,581	16,400	1,515	17	00	255	128	5811,5821,5801
11191581	0.498	1.417	3,261,063	1119158.000	1121657.990	1581859.000	1584358.990	495.580	774.700	81784075.377	81786990.494	3,112,741	130,356	17,586	380	00	255	123	5801,5811,5791,5781
11191584	0.418	1.548	3,018,194	1119158.000	1121657.990	1584359.000	1586858.990	559.370	1058.670	81785110.199	81787841.981	2,609,600	348,483	58,222	1,889	00	255	102	5801,5781,5791,5771
11191586	0.418	1.547	3,085,086	1119158.000	1121657.990	1586859.000	1589358.990	529.850	2201.270	81786979.308	81788888.676	2,612,255	405,201	65,494	2,136	00	255	97	5771,5781,5761
11191589	0.457	1.479	3,197,160	1119158.000	1121657.990	1589359.000	1591858.990	492.300	741.910	81787828.193	81789728.784	2,855,982	297,282	42,730	1,166	00	255	104	5761,5771,5751
11191591	0.440	1.508	3,242,041	1119158.000	1121657.990	1591859.000	1594358.990	579.030	946.980	81788876.852	81790757.257	2,746,956	430,551	62,771	1,763	00	253	100	5751,5761,5741
11191594	0.437	1.513	2,959,372	1119158.000	1121657.990	1594359.000	1596858.990	473.960	753.260	81789714.665	81791601.651	2,729,960	200,320	28,351	741	00	255	107	5741,5751,5731
11191596	0.397	1.588	2,842,381	1119158.000	1121657.990	1596859.000	1599358.990	464.270	796.260	81790745.278	81792632.947	2,478,958	314,775	47,342	1,306	00	255	87	5741,5731,5721
11191599	0.454	1.484	2,868,526	1119158.000	1121657.990	1599359.000	1601858.990	522.160	748.520	81791586.346	81966166.032	2,837,715	28,807	1,959	45	00	255	116	5721,5731,5711
11191601	0.427	1.531	2,675,821	1119158.000	1121657.990	1601859.000	1604358.990	461.330	769.610	81792621.159	81966165.938	2,666,765	8,201	818	37	00	255	128	5721,5711,5701
11191604	0.435	1.516	2,739,215	1119158.000	1121657.990	1604359.000	1606858.990	554.990	752.140	81964177.788	81966165.826	2,720,163	16,774	2,214	64	00	255	119	5711,5701,5691

0.0 Report on LAS Statistics (By Tile) - continued

TNAME	Point Density	Average GSD	Total Points	X Min	X Max	Y Min	Y Max	Z Min	Z MAX	GPS Min	GPS Max	1st Returns	2nd Returns	3rd Returns	Other Returns	Min Int	Max Int	Mean Int	Flightlines
11191606	0.451	1.489	2,874,345	1119158.000	1121657.990	1606859.000	1609358.990	475.510	725.980	81963100.357	81965084.672	2,820,312	49,906	4,078	49	00	255	130	5701,5691,5681
11191609	0.469	1.460	2,971,987	1119158.000	1121657.990	1609359.000	1611858.990	466.680	1799.350	81961126.775	81964188.345	2,930,790	36,874	4,232	91	00	255	135	5691,5671,5681,5661
11191611	0.506	1.405	3,739,071	1119158.000	1121657.990	1611859.000	1614358.990	452.730	770.360	81960244.988	81963110.416	3,165,517	506,046	65,405	2,103	00	255	97	5681,5661,5671,5651
11191614	0.388	1.604	2,953,157	1119158.000	1121657.990	1614359.000	1616858.990	58.620	2866.970	81959166.544	81961136.772	2,427,806	457,298	65,841	2,212	00	255	109	5651,5661,5641
11191616	0.455	1.482	3,476,732	1119158.000	1121657.990	1616859.000	1619358.990	462.710	829.290	81958282.934	81960255.384	2,845,476	557,354	72,123	1,779	00	255	94	5651,5641,5631
11191619	0.447	1.495	3,265,028	1119158.000	1121657.990	1619359.000	1621858.990	496.800	817.440	81957200.683	81959176.765	2,796,312	414,334	53,181	1,201	00	255	102	5641,5631,5621
11191621	0.448	1.494	3,319,773	1119158.000	1121657.990	1621859.000	1624358.990	497.630	1484.940	81956306.862	81958293.249	2,799,737	453,387	64,973	1,676	00	255	92	5631,5621,5611
11191624	0.457	1.479	3,121,363	1119158.000	1121657.990	1624359.000	1626858.990	476.790	1997.460	81955219.815	81957211.315	2,855,716	234,971	29,884	792	00	255	111	5621,5611,5601
11191626	0.449	1.492	2,904,427	1119158.000	1121657.990	1626859.000	1629358.990	366.840	2997.840	81954333.949	81956317.325	2,806,782	90,592	6,927	126	00	255	114	5601,5611,5591
11191629	0.439	1.510	2,883,713	1119158.000	1121657.990	1629359.000	1631858.990	291.000	810.760	81953274.060	81955230.340	2,741,948	125,895	15,487	383	00	255	113	5601,5591,5581
11191631	0.448	1.494	3,034,265	1119158.000	1121657.990	1631859.000	1634358.990	314.110	774.270	81952375.030	81954344.238	2,800,322	211,079	22,459	405	00	255	115	5581,5591,5571
11191634	0.472	1.455	3,216,609	1119158.000	1121657.990	1634359.000	1636858.990	521.970	803.580	81909070.716	81953284.200	2,950,792	242,646	22,846	325	00	255	109	5571,5581,5561,5551
11191636	0.492	1.426	3,398,815	1119158.000	1121657.990	1636859.000	1639358.990	510.360	2797.560	81907977.759	81952385.418	3,074,058	293,718	30,654	385	00	255	116	5571,5561,5551,5541
11191639	0.443	1.503	2,902,030	1119158.000	1121657.990	1639359.000	1641858.990	620.390	2643.790	81907094.226	81909082.435	2,768,310	120,768	12,491	461	00	255	141	5551,5541,5531
11191641	0.441	1.506	2,865,470	1119158.000	1121657.990	1641859.000	1644358.990	303.750	748.820	81906018.338	81907988.832	2,757,163	97,142	10,815	350	00	255	150	5531,5541,5521
11191644	0.449	1.492	2,832,439	1119158.000	1121657.990	1644359.000	1646858.990	670.900	744.320	81905124.910	81907105.747	2,808,845	21,952	1,621	21	00	255	154	5531,5521,5511
11191646	0.439	1.510	2,772,574	1119158.000	1121657.990	1646859.000	1649358.990	662.030	914.440	81904028.368	81906029.436	2,742,202	27,371	2,965	36	00	255	150	5511,5521,5501

0.0 Report on LAS Statistics (By Tile) - continued

TNAME	Point Density	Average GSD	Total Points	X Min	X Max	Y Min	Y Max	Z Min	Z MAX	GPS Min	GPS Max	1st Returns	2nd Returns	3rd Returns	Other Returns	Min Int	Max Int	Mean Int	Flightlines
11191649	0.451	1.489	2,828,321	1119158.000	1121657.990	1649359.000	1651858.990	652.690	713.320	81903143.113	81905136.723	2,820,252	7,214	851	04	00	255	158	5501,5511,5491
11191651	0.454	1.484	2,877,978	1119158.000	1121657.990	1651859.000	1654358.990	590.420	736.150	81902033.857	81904039.663	2,837,538	37,591	2,826	23	00	255	139	5491,5501,5481
11191654	0.455	1.483	2,880,939	1119158.000	1121657.990	1654359.000	1656858.990	434.740	725.680	81901140.420	81903154.785	2,841,879	35,115	3,842	103	00	255	136	5491,5481,5471
11191656	0.449	1.492	2,824,468	1119158.000	1121657.990	1656859.000	1659358.990	537.890	723.480	81900019.051	81902044.698	2,807,154	15,693	1,570	51	00	255	145	5481,5471,5461
11191659	0.466	1.465	2,927,552	1119158.000	1121657.990	1659359.000	1661858.990	574.130	744.080	81899107.679	81901152.158	2,911,074	14,511	1,932	35	00	255	151	5461,5471,5451
11191661	0.524	1.381	3,332,628	1119158.000	1121657.990	1661859.000	1664358.990	652.960	750.940	81897100.825	81900030.327	3,275,807	50,276	6,389	156	00	255	146	5451,5441,5461,5431
11191664	0.501	1.412	3,368,042	1119158.000	1121657.990	1664359.000	1666858.990	627.740	751.310	81819020.354	81898010.967	3,133,226	210,158	24,014	644	00	255	131	5431,5441,5421,5422
11191666	0.651	1.239	4,616,141	1119158.000	1121657.990	1666859.000	1669358.990	556.190	814.920	81818110.022	81897113.012	4,069,818	481,671	63,109	1,543	00	255	112	5431,5422,5421,5411
11191669	0.614	1.276	4,421,169	1119158.000	1121657.990	1669359.000	1671858.990	585.570	810.710	81817006.396	81896001.238	3,838,570	507,555	73,050	1,994	00	255	110	5411,5422,5421,5401
11191671	0.449	1.493	2,998,390	1119158.000	1121657.990	1671859.000	1674358.990	508.230	754.130	81816083.304	81818119.831	2,803,469	177,885	16,825	211	00	255	134	5411,5401,5391
11191674	0.458	1.477	3,020,345	1119158.000	1121657.990	1674359.000	1676858.990	661.930	750.830	81814957.727	81817016.529	2,863,198	140,511	16,372	264	00	255	140	5401,5391,5381
11191676	0.456	1.481	2,872,438	1119158.000	1121657.990	1676859.000	1679358.990	652.550	875.100	81306771.587	81816093.597	2,851,009	19,061	2,318	50	00	255	143	5391,5381,5374
11191679	0.453	1.486	2,833,372	1119158.000	1121657.990	1679359.000	1681858.990	658.180	919.610	81305673.029	81814968.064	2,829,335	3,566	450	21	00	255	146	5381,5374,5364
11191681	0.452	1.488	2,848,438	1119158.000	1121657.990	1681859.000	1684358.990	650.570	762.220	81304764.291	81306782.789	2,822,558	22,883	2,845	152	00	255	151	5364,5374,5354
11191684	0.497	1.418	3,142,397	1119158.000	1121657.990	1684359.000	1686858.990	600.530	913.100	81302740.397	81305683.929	3,109,073	30,264	2,992	68	00	255	150	5354,5364,5344,5334
11191686	0.471	1.457	2,945,810	1119158.000	1121657.990	1686859.000	1689358.990	673.940	726.040	81301623.959	81304775.616	2,944,249	1,480	80	01	00	255	152	5334,5344,5354,5324
11211576	0.450	1.491	2,835,222	1121658.000	1124157.990	1576859.000	1579358.990	618.450	685.290	81782174.550	81784079.207	2,811,760	20,324	3,104	34	00	239	116	5821,5831,5811

0.0 Report on LAS Statistics (By Tile) - continued

TNAME	Point Density	Average GSD	Total Points	X Min	X Max	Y Min	Y Max	Z Min	Z MAX	GPS Min	GPS Max	1st Returns	2nd Returns	3rd Returns	Other Returns	Min Int	Max Int	Mean Int	Flightlines
11211579	0.446	1.498	2,823,996	1121658.000	1124157.990	1579359.000	1581858.990	491.440	1545.600	81783245.510	81785130.083	2,786,625	33,290	3,996	85	00	255	116	5821,5811,5801
11211581	0.429	1.526	3,560,785	1121658.000	1124157.990	1581859.000	1584358.990	512.920	793.210	81784065.270	81786999.699	2,682,581	744,933	128,498	4,773	00	255	91	5811,5801,5791,5781
11211584	0.467	1.463	3,587,690	1121658.000	1124157.990	1584359.000	1586858.990	567.770	785.130	81785117.822	81787831.743	2,920,763	573,733	90,224	2,970	00	255	97	5791,5781,5801,5771
11211586	0.458	1.478	3,046,065	1121658.000	1124157.990	1586859.000	1589358.990	635.350	740.210	81786988.081	81788897.488	2,860,159	160,627	24,554	725	00	235	104	5771,5781,5761
11211589	0.465	1.466	2,943,376	1121658.000	1124157.990	1589359.000	1591858.990	560.070	1131.340	81787817.821	81789718.794	2,908,539	30,400	4,349	88	00	255	113	5761,5771,5751
11211591	0.444	1.501	2,824,912	1121658.000	1124157.990	1591859.000	1594358.990	615.400	723.870	81788885.709	81790765.506	2,772,245	46,776	5,770	121	00	255	114	5751,5761,5741
11211594	0.437	1.513	3,091,104	1121658.000	1124157.990	1594359.000	1596858.990	468.960	1865.100	81789704.562	81791590.913	2,731,109	315,627	43,381	987	00	255	100	5741,5751,5731
11211596	0.441	1.505	2,766,911	1121658.000	1124157.990	1596859.000	1599358.990	507.810	759.140	81790753.870	81792642.059	2,758,184	7,886	831	10	00	255	100	5731,5741,5721
11211599	0.419	1.545	2,755,844	1121658.000	1124157.990	1599359.000	1601858.990	431.600	1005.780	81791576.049	81966175.416	2,617,155	122,075	16,232	382	00	255	109	5721,5731,5711
11211601	0.430	1.525	2,718,345	1121658.000	1124157.990	1601859.000	1604358.990	605.050	697.850	81792630.136	81966175.337	2,687,194	27,885	3,227	39	00	255	121	5711,5721,5701
11211604	0.453	1.485	2,834,293	1121658.000	1124157.990	1604359.000	1606858.990	448.510	743.100	81964187.554	81966175.210	2,833,983	310	00	00	00	255	123	5711,5701,5691
11211606	0.440	1.508	2,790,284	1121658.000	1124157.990	1606859.000	1609358.990	450.960	770.500	81963091.092	81965075.212	2,748,643	36,600	4,911	130	00	255	120	5701,5691,5681
11211609	0.386	1.609	2,714,740	1121658.000	1124157.990	1609359.000	1611858.990	305.660	2858.060	81962226.881	81964197.945	2,413,426	264,308	36,129	877	00	255	109	5691,5681,5671
11211611	0.400	1.582	3,120,335	1121658.000	1124157.990	1611859.000	1614358.990	462.980	746.310	81960254.600	81963101.011	2,497,817	542,244	77,846	2,428	00	255	83	5661,5681,5671,5651
11211614	0.426	1.532	3,434,659	1121658.000	1124157.990	1614359.000	1616858.990	357.170	1482.410	81959156.794	81961126.963	2,663,618	658,303	108,713	4,025	00	255	88	5651,5661,5641
11211616	0.459	1.476	3,217,550	1121658.000	1124157.990	1616859.000	1619358.990	475.120	1750.960	81958292.456	81960264.907	2,868,784	310,104	37,762	900	00	255	107	5641,5651,5631
11211619	0.443	1.502	3,146,699	1121658.000	1124157.990	1619359.000	1621858.990	498.240	2136.240	81957190.783	81959167.149	2,770,264	332,445	43,010	980	00	255	106	5631,5641,5621

0.0 Report on LAS Statistics (By Tile) - continued

TNAME	Point Density	Average GSD	Total Points	X Min	X Max	Y Min	Y Max	Z Min	Z MAX	GPS Min	GPS Max	1st Returns	2nd Returns	3rd Returns	Other Returns	Min Int	Max Int	Mean Int	Flightlines
11211621	0.446	1.498	2,915,855	1121658.000	1124157.990	1621859.000	1624358.990	231.170	1961.500	81956316.526	81958302.700	2,785,962	118,654	11,057	182	00	255	111	5631,5621,5611
11211624	0.447	1.495	2,815,722	1121658.000	1124157.990	1624359.000	1626858.990	505.700	795.820	81955210.281	81957201.501	2,796,239	19,204	278	01	00	255	116	5611,5621,5601
11211626	0.442	1.504	2,921,741	1121658.000	1124157.990	1626859.000	1629358.990	480.140	769.600	81954343.411	81956326.691	2,762,096	137,725	21,315	605	00	255	119	5601,5611,5591
11211629	0.439	1.509	2,905,313	1121658.000	1124157.990	1629359.000	1631858.990	555.300	1597.020	81953264.259	81955220.380	2,744,126	142,308	18,474	405	00	255	118	5591,5601,5581
11211631	0.456	1.481	3,000,746	1121658.000	1124157.990	1631859.000	1634358.990	624.380	789.920	81952384.642	81954353.816	2,850,674	130,448	19,233	391	00	255	117	5581,5591,5571
11211634	0.468	1.462	2,961,226	1121658.000	1124157.990	1634359.000	1636858.990	520.120	798.120	81951293.994	81953274.765	2,925,905	33,078	2,231	12	00	255	118	5571,5581,5561
11211636	0.496	1.420	3,240,210	1121658.000	1124157.990	1636859.000	1639358.990	303.570	724.790	81907968.110	81952395.222	3,100,993	126,408	12,604	205	00	255	130	5551,5571,5561,5541
11211639	0.461	1.473	2,929,526	1121658.000	1124157.990	1639359.000	1641858.990	536.480	1577.140	81907103.588	81951299.666	2,881,955	45,026	2,486	59	00	255	148	5551,5541,5561,5531
11211641	0.447	1.495	2,806,510	1121658.000	1124157.990	1641859.000	1644358.990	655.890	748.180	81906008.873	81907979.239	2,796,677	9,737	96	00	00	255	147	5541,5531,5521
11211644	0.447	1.496	2,801,486	1121658.000	1124157.990	1644359.000	1646858.990	632.650	1410.440	81905134.462	81907115.151	2,793,428	7,385	662	11	00	255	146	5521,5531,5511
11211646	0.449	1.492	2,811,078	1121658.000	1124157.990	1646859.000	1649358.990	647.270	711.950	81904018.785	81906020.008	2,809,062	1,904	110	02	00	255	149	5511,5521,5501
11211649	0.444	1.500	2,779,014	1121658.000	1124157.990	1649359.000	1651858.990	643.940	687.290	81903152.753	81905145.957	2,777,347	1,490	177	00	00	246	149	5511,5501,5491
11211651	0.448	1.493	2,802,846	1121658.000	1124157.990	1651859.000	1654358.990	646.230	2040.070	81902024.343	81904029.893	2,802,845	01	00	00	00	248	125	5501,5491,5481
11211654	0.455	1.482	2,844,918	1121658.000	1124157.990	1654359.000	1656858.990	649.240	668.260	81901150.315	81903164.420	2,844,918	00	00	00	14	243	153	5481,5491,5471
11211656	0.451	1.489	2,838,996	1121658.000	1124157.990	1656859.000	1659358.990	653.160	731.900	81900009.620	81902035.130	2,817,443	18,521	3,003	29	00	255	146	5471,5481,5461
11211659	0.465	1.466	2,908,069	1121658.000	1124157.990	1659359.000	1661858.990	660.840	690.640	81899117.480	81901161.935	2,907,650	417	02	00	00	237	143	5471,5461,5451
11211661	0.520	1.386	3,251,966	1121658.000	1124157.990	1661859.000	1664358.990	667.990	679.630	81897110.581	81900020.945	3,251,966	00	00	00	34	237	141	5451,5461,5441,5431

0.0 Report on LAS Statistics (By Tile) - continued

TNAME	Point Density	Average GSD	Total Points	X Min	X Max	Y Min	Y Max	Z Min	Z MAX	GPS Min	GPS Max	1st Returns	2nd Returns	3rd Returns	Other Returns	Min Int	Max Int	Mean Int	Flightlines
11211664	0.499	1.416	3,150,149	1121658.000	1124157.990	1664359.000	1666858.990	640.260	742.530	81819010.560	81898001.349	3,118,340	30,104	1,675	30	00	255	136	5441,5431,5421,5422
11211666	0.643	1.247	4,159,243	1121658.000	1124157.990	1666859.000	1669358.990	623.010	849.820	81818119.422	81897122.662	4,017,252	129,202	12,598	191	00	255	137	5421,5431,5422,5411
11211669	0.626	1.264	4,256,312	1121658.000	1124157.990	1669359.000	1671858.990	650.690	850.300	81816996.715	81895991.773	3,909,628	308,463	37,326	895	00	255	118	5422,5411,5421,5401
11211671	0.361	1.664	2,466,308	1121658.000	1124157.990	1671859.000	1674358.990	631.690	777.390	81816092.790	81818129.536	2,257,691	181,128	26,577	912	00	255	126	5411,5401,5391
11211674	0.431	1.524	2,810,756	1121658.000	1124157.990	1674359.000	1676858.990	617.290	778.830	81814947.811	81817006.939	2,691,755	103,600	14,795	606	00	255	128	5391,5401,5381
11211676	0.461	1.473	2,887,247	1121658.000	1124157.990	1676859.000	1679358.990	675.660	726.470	81306781.016	81816103.330	2,881,399	5,433	414	01	00	251	144	5391,5381,5374
11211679	0.453	1.486	2,831,368	1121658.000	1124157.990	1679359.000	1681858.990	678.700	701.630	81305663.730	81814958.263	2,830,981	387	00	00	00	242	122	5381,5374,5364
11211681	0.441	1.506	2,764,400	1121658.000	1124157.990	1681859.000	1684358.990	650.100	821.490	81304773.866	81306792.389	2,754,018	8,776	1,531	75	00	255	121	5374,5364,5354
11211684	0.476	1.450	3,022,023	1121658.000	1124157.990	1684359.000	1686858.990	654.260	962.770	81302749.766	81305674.520	2,972,400	45,063	4,479	81	00	255	143	5364,5354,5344,5334
11211686	0.480	1.443	3,003,834	1121658.000	1124157.990	1686859.000	1689358.990	680.720	1227.400	81301614.381	81304784.774	3,002,782	1,042	10	00	00	255	148	5344,5354,5334,5324
11241576	0.455	1.483	2,854,427	1124158.000	1126657.990	1576859.000	1579358.990	614.630	700.750	81782164.817	81784069.508	2,840,731	11,914	1,736	46	00	255	116	5821,5831,5811
11241579	0.414	1.554	2,956,672	1124158.000	1126657.990	1579359.000	1581858.990	492.130	1406.230	81783254.627	81785138.954	2,589,529	317,165	48,400	1,578	00	255	105	5811,5821,5801
11241581	0.457	1.479	3,427,504	1124158.000	1126657.990	1581859.000	1584358.990	599.050	713.260	81784054.972	81787005.245	2,856,965	496,320	72,069	2,150	00	255	100	5811,5801,5791,5781
11241584	0.498	1.417	3,456,229	1124158.000	1126657.990	1584359.000	1586858.990	610.570	729.390	81785126.533	81787821.493	3,112,060	298,246	44,769	1,154	00	255	110	5781,5801,5791,5771
11241586	0.457	1.479	2,918,493	1124158.000	1126657.990	1586859.000	1589358.990	614.200	775.420	81786997.033	81788906.378	2,858,684	51,973	7,653	183	00	255	111	5781,5771,5761
11241589	0.460	1.474	2,915,515	1124158.000	1126657.990	1589359.000	1591858.990	493.490	737.920	81787807.078	81789708.293	2,877,606	32,984	4,781	144	00	255	114	5771,5761,5751
11241591	0.443	1.503	2,769,011	1124158.000	1126657.990	1591859.000	1594358.990	575.780	1660.350	81788894.692	81790774.204	2,767,822	1,157	32	00	00	255	111	5761,5751,5741

0.0 Report on LAS Statistics (By Tile) - continued

TNAME	Point Density	Average GSD	Total Points	X Min	X Max	Y Min	Y Max	Z Min	Z MAX	GPS Min	GPS Max	1st Returns	2nd Returns	3rd Returns	Other Returns	Min Int	Max Int	Mean Int	Flightlines
11241594	0.452	1.488	2,846,442	1124158.000	1126657.990	1594359.000	1596858.990	548.420	789.130	81789693.661	81791580.249	2,823,279	20,634	2,507	22	00	255	107	5751,5741,5731
11241596	0.438	1.511	2,741,648	1124158.000	1126657.990	1596859.000	1599358.990	495.600	767.450	81790762.659	81792650.682	2,738,462	3,013	173	00	00	255	111	5731,5741,5721
11241599	0.417	1.549	3,000,906	1124158.000	1126657.990	1599359.000	1601858.990	208.500	2546.510	81791565.739	81966185.041	2,604,113	345,479	49,784	1,530	00	255	103	5731,5721,5711
11241601	0.415	1.553	2,996,647	1124158.000	1126657.990	1601859.000	1604358.990	456.070	2768.450	81792638.599	81966184.889	2,591,478	353,533	50,126	1,510	00	255	104	5711,5721,5701
11241604	0.427	1.530	2,945,344	1124158.000	1126657.990	1604359.000	1606858.990	457.740	749.880	81964197.277	81966184.659	2,671,123	238,286	34,960	975	00	255	112	5701,5711,5691
11241606	0.334	1.730	2,488,442	1124158.000	1126657.990	1606859.000	1609358.990	194.810	1372.720	81963081.689	81965065.589	2,087,143	347,522	52,185	1,592	00	255	93	5691,5701,5681
11241609	0.445	1.499	3,535,595	1124158.000	1126657.990	1609359.000	1611858.990	177.690	780.330	81962236.628	81964207.767	2,783,204	647,580	101,309	3,502	00	255	89	5671,5681,5691
11241611	0.512	1.398	3,906,574	1124158.000	1126657.990	1611859.000	1614358.990	459.190	769.880	81960263.997	81963091.868	3,198,260	613,626	91,599	3,089	00	255	83	5681,5661,5671,5651
11241614	0.459	1.476	3,229,281	1124158.000	1126657.990	1614359.000	1616858.990	450.910	753.400	81959147.172	81961117.579	2,867,733	307,195	52,525	1,828	00	255	99	5661,5651,5641
11241616	0.453	1.485	3,102,306	1124158.000	1126657.990	1616859.000	1619358.990	289.300	2001.890	81958301.930	81960274.248	2,832,296	231,270	37,525	1,215	00	255	114	5641,5651,5631
11241619	0.446	1.497	3,024,216	1124158.000	1126657.990	1619359.000	1621858.990	618.710	797.190	81957181.268	81959157.560	2,788,058	202,872	32,264	1,022	00	255	117	5641,5631,5621
11241621	0.438	1.511	2,888,334	1124158.000	1126657.990	1621859.000	1624358.990	499.970	754.610	81956325.891	81958312.123	2,738,851	132,932	16,255	296	00	255	113	5631,5621,5611
11241624	0.441	1.507	2,800,177	1124158.000	1126657.990	1624359.000	1626858.990	489.580	784.930	81955200.640	81957191.596	2,753,245	41,590	5,219	123	00	255	127	5611,5621,5601
11241626	0.441	1.507	3,330,897	1124158.000	1126657.990	1626859.000	1629358.990	498.530	826.360	81954352.959	81956336.066	2,753,412	486,564	87,443	3,478	00	255	99	5611,5601,5591
11241629	0.398	1.585	2,614,005	1124158.000	1126657.990	1629359.000	1631858.990	238.220	724.970	81953254.754	81955211.040	2,488,640	105,164	19,628	573	00	255	107	5601,5591,5581
11241631	0.455	1.483	2,904,883	1124158.000	1126657.990	1631859.000	1634358.990	569.920	1455.570	81952394.356	81954363.134	2,841,239	52,423	10,901	320	00	255	117	5581,5591,5571
11241634	0.462	1.472	2,887,336	1124158.000	1126657.990	1634359.000	1636858.990	627.860	688.420	81951284.388	81953264.968	2,885,435	1,848	53	00	00	255	130	5571,5581,5561

0.0 Report on LAS Statistics (By Tile) - continued

TNAME	Point Density	Average GSD	Total Points	X Min	X Max	Y Min	Y Max	Z Min	Z MAX	GPS Min	GPS Max	1st Returns	2nd Returns	3rd Returns	Other Returns	Min Int	Max Int	Mean Int	Flightlines
11241636	0.468	1.462	2,946,532	1124158.000	1126657.990	1636859.000	1639358.990	246.670	1729.750	81907958.851	81952404.850	2,924,319	20,434	1,750	29	00	255	132	5571,5561,5551,5541
11241639	0.472	1.456	2,960,756	1124158.000	1126657.990	1639359.000	1641858.990	638.480	1923.670	81907113.223	81951294.813	2,949,278	10,998	477	03	00	255	144	5561,5541,5551,5531
11241641	0.450	1.491	2,830,964	1124158.000	1126657.990	1641859.000	1644358.990	650.360	1640.640	81905999.479	81907969.955	2,809,602	18,722	2,585	55	00	255	138	5541,5531,5521
11241644	0.445	1.499	2,801,358	1124158.000	1126657.990	1644359.000	1646858.990	644.130	707.600	81905144.258	81907124.746	2,782,400	16,597	2,337	24	00	255	130	5521,5531,5511
11241646	0.446	1.498	2,818,160	1124158.000	1126657.990	1646859.000	1649358.990	641.960	1912.560	81904009.187	81906010.499	2,784,915	28,845	4,278	122	00	255	139	5511,5521,5501
11241649	0.447	1.495	2,794,748	1124158.000	1126657.990	1649359.000	1651858.990	644.740	661.340	81903162.232	81905155.655	2,794,748	00	00	00	00	255	145	5511,5501,5491
11241651	0.446	1.498	2,792,035	1124158.000	1126657.990	1651859.000	1654358.990	647.970	733.570	81902015.092	81904020.233	2,784,981	6,016	1,013	25	00	255	150	5491,5501,5481
11241654	0.455	1.482	2,847,171	1124158.000	1126657.990	1654359.000	1656858.990	655.100	723.060	81901160.089	81903173.873	2,845,854	1,225	90	02	00	252	142	5491,5481,5471
11241656	0.453	1.486	2,848,490	1124158.000	1126657.990	1656859.000	1659358.990	658.920	789.880	81900000.221	81902025.990	2,829,867	17,022	1,574	27	00	255	137	5481,5471,5461
11241659	0.464	1.468	2,910,381	1124158.000	1126657.990	1659359.000	1661858.990	671.110	742.070	81899127.282	81901171.779	2,898,969	10,284	1,115	13	00	255	152	5461,5471,5451
11241661	0.523	1.382	3,305,216	1124158.000	1126657.990	1661859.000	1664358.990	667.900	1067.410	81897120.280	81900011.443	3,271,861	28,168	4,960	227	00	255	141	5461,5451,5441,5431
11241664	0.499	1.415	3,175,775	1124158.000	1126657.990	1664359.000	1666858.990	663.920	743.430	81819000.930	81897991.902	3,119,847	54,930	995	03	00	255	135	5441,5431,5421,5422
11241666	0.652	1.239	4,090,075	1124158.000	1126657.990	1666859.000	1669358.990	622.630	734.900	81818129.004	81897132.362	4,072,534	17,399	142	00	00	255	138	5421,5431,5422,5411
11241669	0.632	1.258	4,105,578	1124158.000	1126657.990	1669359.000	1671858.990	620.720	2876.920	81816987.015	81895982.472	3,948,887	142,856	13,557	278	00	255	139	5421,5422,5411,5401
11241671	0.458	1.478	2,881,946	1124158.000	1126657.990	1671859.000	1674358.990	665.250	733.080	81816102.524	81818138.934	2,860,178	20,410	1,339	19	00	255	144	5401,5411,5391
11241674	0.465	1.466	2,937,618	1124158.000	1126657.990	1674359.000	1676858.990	650.170	992.560	81814937.823	81816997.349	2,907,002	26,779	3,771	66	00	255	138	5391,5401,5381
11241676	0.457	1.478	2,950,806	1124158.000	1126657.990	1676859.000	1679358.990	650.410	764.750	81306790.470	81816112.711	2,859,229	81,796	9,595	186	00	255	133	5391,5381,5374

0.0 Report on LAS Statistics (By Tile) - continued

TNAME	Point Density	Average GSD	Total Points	X Min	X Max	Y Min	Y Max	Z Min	Z MAX	GPS Min	GPS Max	1st Returns	2nd Returns	3rd Returns	Other Returns	Min Int	Max Int	Mean Int	Flightlines
11241679	0.454	1.484	2,911,112	1124158.000	1126657.990	1679359.000	1681858.990	407.830	1341.370	81305654.228	81814948.420	2,836,515	66,067	8,266	264	00	255	128	5374,5381,5364
11241681	0.450	1.490	2,858,602	1124158.000	1126657.990	1681859.000	1684358.990	649.030	755.810	81304783.001	81306801.892	2,815,042	37,757	5,519	284	00	255	141	5374,5364,5354
11241684	0.463	1.470	2,898,758	1124158.000	1126657.990	1684359.000	1686858.990	657.870	751.020	81302759.198	81305665.102	2,890,813	6,964	954	27	00	255	145	5354,5364,5344,5334
11241686	0.507	1.405	3,186,134	1124158.000	1126657.990	1686859.000	1689358.990	680.580	744.190	81301604.613	81304794.073	3,167,233	15,956	2,902	43	00	251	144	5334,5344,5354,5324
11261576	0.402	1.578	3,111,110	1126658.000	1129157.990	1576859.000	1579358.990	504.240	711.150	81782155.426	81784059.472	2,509,795	514,442	83,906	2,967	00	255	92	5821,5831,5811
11261579	0.415	1.553	2,988,506	1126658.000	1129157.990	1579359.000	1581858.990	600.470	738.680	81783264.021	81785147.677	2,590,810	341,269	54,608	1,819	00	255	103	5811,5821,5801
11261581	0.478	1.446	3,270,753	1126658.000	1129157.990	1581859.000	1584358.990	602.810	715.160	81784045.011	81785940.120	2,987,232	242,688	39,534	1,299	00	255	107	5811,5801,5791
11261584	0.505	1.408	3,154,273	1126658.000	1129157.990	1584359.000	1586858.990	622.650	665.510	81785135.377	81787811.610	3,153,491	767	15	00	00	240	126	5781,5801,5791,5771
11261586	0.463	1.470	2,893,549	1126658.000	1129157.990	1586859.000	1589358.990	624.590	675.840	81785926.444	81788915.021	2,892,344	1,121	84	00	00	239	115	5781,5771,5791,5761
11261589	0.454	1.484	2,839,949	1126658.000	1129157.990	1589359.000	1591858.990	613.980	664.840	81787797.142	81789698.022	2,837,561	2,368	20	00	00	255	113	5771,5761,5751
11261591	0.440	1.508	2,768,750	1126658.000	1129157.990	1591859.000	1594358.990	579.110	679.190	81788903.015	81790782.804	2,749,347	18,975	419	09	00	255	109	5761,5751,5741
11261594	0.440	1.507	2,759,258	1126658.000	1129157.990	1594359.000	1596858.990	486.440	747.550	81789683.440	81791569.807	2,752,874	5,879	500	05	00	255	113	5741,5751,5731
11261596	0.439	1.510	2,775,636	1126658.000	1129157.990	1596859.000	1599358.990	458.590	1501.530	81790771.479	81792659.607	2,740,943	31,751	2,920	22	00	255	109	5731,5741,5721
11261599	0.449	1.492	2,997,775	1126658.000	1129157.990	1599359.000	1601858.990	450.240	1168.450	81791555.091	81966194.374	2,807,320	171,892	18,195	368	00	255	107	5731,5721,5711
11261601	0.359	1.670	2,876,260	1126658.000	1129157.990	1601859.000	1604358.990	112.770	2598.530	81792647.513	81966194.319	2,241,142	556,294	76,430	2,394	00	255	91	5711,5721,5701
11261604	0.325	1.755	2,627,616	1126658.000	1129157.990	1604359.000	1606858.990	454.160	1718.520	81964207.036	81966194.240	2,029,006	528,935	67,979	1,696	00	255	81	5711,5701,5691
11261606	0.439	1.509	3,181,872	1126658.000	1129157.990	1606859.000	1609358.990	446.740	2621.060	81963072.117	81965055.852	2,744,685	382,712	52,941	1,534	00	255	97	5691,5701,5681

0.0 Report on LAS Statistics (By Tile) - continued

TNAME	Point Density	Average GSD	Total Points	X Min	X Max	Y Min	Y Max	Z Min	Z MAX	GPS Min	GPS Max	1st Returns	2nd Returns	3rd Returns	Other Returns	Min Int	Max Int	Mean Int	Flightlines
11261609	0.459	1.477	3,348,419	1126658.000	1129157.990	1609359.000	1611858.990	460.340	784.250	81962246.473	81964217.696	2,865,876	419,377	61,427	1,739	00	255	88	5691,5681,5671
11261611	0.489	1.429	3,566,443	1126658.000	1129157.990	1611859.000	1614358.990	507.290	772.280	81960273.434	81963082.400	3,058,533	440,101	65,747	2,062	00	255	83	5681,5661,5671,5651
11261614	0.459	1.476	2,945,971	1126658.000	1129157.990	1614359.000	1616858.990	474.150	738.140	81959137.596	81961108.100	2,869,392	65,823	10,404	352	00	255	113	5651,5661,5641
11261616	0.451	1.489	2,982,609	1126658.000	1129157.990	1616859.000	1619358.990	158.410	2169.110	81958311.450	81960283.490	2,817,939	140,635	23,245	790	00	255	104	5641,5651,5631
11261619	0.456	1.480	2,967,548	1126658.000	1129157.990	1619359.000	1621858.990	503.440	826.840	81957171.743	81959148.028	2,852,378	101,207	13,706	257	00	255	126	5631,5641,5621
11261621	0.446	1.498	2,804,359	1126658.000	1129157.990	1621859.000	1624358.990	602.280	723.590	81956335.157	81958321.808	2,785,867	16,430	2,004	58	00	255	117	5631,5621,5611
11261624	0.444	1.501	2,774,863	1126658.000	1129157.990	1624359.000	1626858.990	640.250	663.430	81955190.817	81957182.044	2,774,863	00	00	00	13	228	130	5621,5611,5601
11261626	0.445	1.500	2,814,160	1126658.000	1129157.990	1626859.000	1629358.990	628.880	757.880	81954362.277	81956345.478	2,778,494	31,318	4,250	98	00	255	135	5611,5601,5591
11261629	0.443	1.502	2,840,699	1126658.000	1129157.990	1629359.000	1631858.990	635.720	726.080	81953245.249	81955201.284	2,771,318	59,738	9,266	377	00	255	125	5601,5591,5581
11261631	0.454	1.485	2,884,986	1126658.000	1129157.990	1631859.000	1634358.990	615.380	716.310	81952404.066	81954372.320	2,835,370	42,333	7,054	229	00	255	90	5581,5591,5571
11261634	0.461	1.472	2,888,546	1126658.000	1129157.990	1634359.000	1636858.990	560.230	685.160	81951274.776	81953255.536	2,884,073	4,225	248	00	00	245	106	5571,5581,5561
11261636	0.469	1.460	3,001,212	1126658.000	1129157.990	1636859.000	1639358.990	547.710	1621.790	81907950.008	81952414.621	2,933,488	60,438	7,107	179	00	255	136	5551,5571,5561,5541
11261639	0.488	1.431	3,092,003	1126658.000	1129157.990	1639359.000	1641858.990	604.940	1612.980	81907122.754	81951285.233	3,050,076	33,871	7,840	216	00	255	127	5541,5551,5561,5531
11261641	0.447	1.495	2,845,961	1126658.000	1129157.990	1641859.000	1644358.990	634.740	1036.950	81905990.173	81907960.501	2,796,836	40,886	8,041	198	00	255	133	5541,5531,5521
11261644	0.444	1.501	2,781,720	1126658.000	1129157.990	1644359.000	1646858.990	640.610	691.290	81905153.443	81907134.273	2,772,527	8,159	1,033	01	00	237	133	5531,5521,5511
11261646	0.446	1.498	2,837,472	1126658.000	1129157.990	1646859.000	1649358.990	160.360	726.180	81903999.776	81906001.069	2,785,972	46,412	5,018	70	00	255	135	5511,5521,5501
11261649	0.443	1.503	2,770,826	1126658.000	1129157.990	1649359.000	1651858.990	652.620	693.530	81903171.833	81905165.086	2,767,903	2,688	235	00	00	242	151	5511,5501,5491

0.0 Report on LAS Statistics (By Tile) - continued

TNAME	Point Density	Average GSD	Total Points	X Min	X Max	Y Min	Y Max	Z Min	Z MAX	GPS Min	GPS Max	1st Returns	2nd Returns	3rd Returns	Other Returns	Min Int	Max Int	Mean Int	Flightlines
11261651	0.445	1.500	2,778,542	1126658.000	1129157.990	1651859.000	1654358.990	656.450	700.860	81902005.782	81904010.743	2,778,475	66	01	00	00	239	152	5491,5501,5481
11261654	0.454	1.484	2,836,266	1126658.000	1129157.990	1654359.000	1656858.990	656.970	673.330	81901169.787	81903183.303	2,836,266	00	00	00	00	241	145	5481,5491,5471
11261656	0.456	1.481	2,847,974	1126658.000	1129157.990	1656859.000	1659358.990	662.820	682.800	81899990.511	81902016.802	2,847,969	05	00	00	10	248	145	5481,5471,5461
11261659	0.463	1.469	2,942,044	1126658.000	1129157.990	1659359.000	1661858.990	669.630	795.090	81899137.062	81901181.678	2,894,796	42,727	4,451	70	00	255	152	5461,5471,5451
11261661	0.521	1.385	3,527,525	1126658.000	1129157.990	1661859.000	1664358.990	645.830	861.880	81897129.906	81900001.799	3,258,627	241,548	26,791	559	00	255	129	5451,5461,5441,5431
11261664	0.501	1.413	3,237,510	1126658.000	1129157.990	1664359.000	1666858.990	651.040	765.020	81818990.471	81899149.551	3,130,119	97,107	10,139	145	00	255	136	5431,5441,5451,5422,5421
11261666	0.679	1.214	4,269,653	1126658.000	1129157.990	1666859.000	1669358.990	632.950	766.080	81818138.533	81897142.172	4,242,097	27,177	379	00	00	255	139	5422,5431,5421,5411
11261669	0.641	1.249	4,020,579	1126658.000	1129157.990	1669359.000	1671858.990	655.540	925.350	81816976.939	81895973.067	4,007,671	11,530	1,346	32	00	255	144	5422,5421,5411,5401
11261671	0.452	1.487	2,827,948	1126658.000	1129157.990	1671859.000	1674358.990	625.270	1079.370	81816112.256	81818148.525	2,826,653	1,279	16	00	00	255	160	5401,5411,5391
11261674	0.464	1.468	2,907,393	1126658.000	1129157.990	1674359.000	1676858.990	658.540	1026.500	81814927.891	81816987.616	2,898,673	7,678	1,021	21	00	255	152	5401,5391,5381
11261676	0.459	1.476	2,906,720	1126658.000	1129157.990	1676859.000	1679358.990	662.440	756.640	81306799.949	81816122.625	2,870,169	31,458	4,904	189	00	255	145	5391,5381,5374
11261679	0.453	1.485	2,841,495	1126658.000	1129157.990	1679359.000	1681858.990	649.060	1510.140	81305644.762	81814938.464	2,833,597	6,917	957	24	00	255	155	5374,5381,5364
11261681	0.454	1.484	2,846,175	1126658.000	1129157.990	1681859.000	1684358.990	656.340	737.080	81304792.378	81306811.322	2,836,123	9,144	884	24	00	255	120	5364,5374,5354
11261684	0.464	1.468	2,925,376	1126658.000	1129157.990	1684359.000	1686858.990	665.090	742.850	81303623.586	81305655.523	2,899,163	24,060	2,139	14	00	255	130	5354,5364,5344
11261686	0.503	1.409	3,181,902	1126658.000	1129157.990	1686859.000	1689358.990	657.150	751.070	81301594.727	81304803.650	3,146,178	33,494	2,189	41	00	255	158	5334,5344,5354,5324
11291576	0.458	1.478	2,912,726	1129158.000	1131657.990	1576859.000	1579358.990	607.600	722.320	81782145.583	81784048.890	2,860,670	46,448	5,475	133	00	240	127	5831,5821,5811
11291579	0.453	1.486	2,871,977	1129158.000	1131657.990	1579359.000	1581858.990	497.680	1986.180	81783273.177	81785156.516	2,828,734	38,952	4,253	38	00	255	132	5811,5821,5801

0.0 Report on LAS Statistics (By Tile) - continued

TNAME	Point Density	Average GSD	Total Points	X Min	X Max	Y Min	Y Max	Z Min	Z MAX	GPS Min	GPS Max	1st Returns	2nd Returns	3rd Returns	Other Returns	Min Int	Max Int	Mean Int	Flightlines
11291581	0.463	1.469	3,023,109	1129158.000	1131657.990	1581859.000	1584358.990	523.510	718.540	81784034.763	81785929.339	2,894,376	116,464	12,159	110	00	255	116	5811,5801,5791
11291584	0.481	1.442	3,023,664	1129158.000	1131657.990	1584359.000	1586858.990	494.190	763.960	81785144.234	81787801.323	3,005,578	16,326	1,732	28	00	255	118	5801,5781,5791,5771
11291586	0.479	1.445	2,991,644	1129158.000	1131657.990	1586859.000	1589358.990	510.550	722.200	81785914.938	81788923.622	2,991,642	02	00	00	00	224	120	5771,5781,5791,5761
11291589	0.458	1.478	2,865,988	1129158.000	1131657.990	1589359.000	1591858.990	483.190	719.380	81787787.283	81789687.389	2,860,989	4,760	232	07	00	255	120	5771,5761,5751
11291591	0.446	1.498	2,802,498	1129158.000	1131657.990	1591859.000	1594358.990	575.220	720.590	81788911.758	81790791.842	2,785,187	15,727	1,549	35	00	255	120	5761,5751,5741
11291594	0.457	1.480	2,864,157	1129158.000	1131657.990	1594359.000	1596858.990	555.560	754.860	81789672.639	81791559.463	2,855,283	8,717	156	01	00	255	115	5751,5741,5731
11291596	0.442	1.504	2,816,112	1129158.000	1131657.990	1596859.000	1599358.990	249.580	2049.810	81790780.103	81792668.157	2,763,285	47,908	4,831	88	00	255	114	5731,5741,5721
11291599	0.449	1.492	2,815,850	1129158.000	1131657.990	1599359.000	1601858.990	482.530	2871.230	81791544.786	81966203.651	2,807,877	7,232	727	14	00	255	113	5731,5721,5711
11291601	0.427	1.530	2,694,098	1129158.000	1131657.990	1601859.000	1604358.990	464.400	714.170	81792656.072	81966203.581	2,668,351	21,982	3,547	218	00	255	108	5721,5711,5701
11291604	0.375	1.633	2,942,233	1129158.000	1131657.990	1604359.000	1606858.990	103.110	2490.710	81964216.798	81966203.495	2,344,852	515,671	79,197	2,513	00	255	94	5711,5701,5691
11291606	0.438	1.511	3,025,435	1129158.000	1131657.990	1606859.000	1609358.990	445.500	1588.880	81963062.780	81965046.118	2,738,484	253,028	33,102	821	00	255	103	5701,5691,5681
11291609	0.452	1.487	2,948,991	1129158.000	1131657.990	1609359.000	1611858.990	465.380	763.660	81962256.036	81964227.394	2,827,926	108,213	12,648	204	00	255	86	5691,5681,5671
11291611	0.517	1.391	3,666,552	1129158.000	1131657.990	1611859.000	1614358.990	520.970	767.980	81960282.666	81963072.833	3,228,170	378,970	57,544	1,868	00	255	91	5681,5671,5661,5651
11291614	0.470	1.459	3,132,536	1129158.000	1131657.990	1614359.000	1616858.990	479.980	1587.370	81959128.084	81961098.493	2,937,139	170,280	24,397	720	00	255	116	5661,5651,5641
11291616	0.455	1.482	2,845,812	1129158.000	1131657.990	1616859.000	1619358.990	532.060	643.670	81958320.918	81960292.993	2,845,297	505	10	00	00	224	122	5651,5641,5631
11291619	0.444	1.501	2,887,274	1129158.000	1131657.990	1619359.000	1621858.990	494.850	1350.720	81957162.190	81959138.153	2,773,513	102,770	10,899	92	00	255	113	5641,5631,5621
11291621	0.423	1.537	2,860,905	1129158.000	1131657.990	1621859.000	1624358.990	337.210	2678.370	81956344.660	81958331.187	2,645,865	188,754	25,633	653	00	255	124	5621,5631,5611

0.0 Report on LAS Statistics (By Tile) - continued

TNAME	Point Density	Average GSD	Total Points	X Min	X Max	Y Min	Y Max	Z Min	Z MAX	GPS Min	GPS Max	1st Returns	2nd Returns	3rd Returns	Other Returns	Min Int	Max Int	Mean Int	Flightlines
11291624	0.443	1.502	2,768,749	1129158.000	1131657.990	1624359.000	1626858.990	647.970	768.180	81955181.176	81957172.458	2,768,700	49	00	00	00	223	120	5611,5621,5601
11291626	0.443	1.502	2,817,574	1129158.000	1131657.990	1626859.000	1629358.990	503.740	794.850	81954371.562	81956354.924	2,770,861	39,688	6,818	207	00	255	138	5601,5611,5591
11291629	0.451	1.489	2,819,287	1129158.000	1131657.990	1629359.000	1631858.990	500.150	666.670	81953235.571	81955191.474	2,819,284	03	00	00	00	255	129	5601,5591,5581
11291631	0.462	1.471	2,888,943	1129158.000	1131657.990	1631859.000	1634358.990	630.840	674.650	81952413.782	81954381.948	2,888,921	22	00	00	00	255	125	5581,5591,5571
11291634	0.460	1.475	2,899,932	1129158.000	1131657.990	1634359.000	1636858.990	151.310	1022.990	81951265.037	81953246.051	2,874,159	23,428	2,315	30	00	255	96	5581,5571,5561
11291636	0.454	1.485	2,944,848	1129158.000	1131657.990	1636859.000	1639358.990	490.480	802.730	81907943.134	81952424.442	2,835,797	99,775	9,184	92	00	255	132	5571,5561,5551,5541
11291639	0.496	1.420	3,157,250	1129158.000	1131657.990	1639359.000	1641858.990	634.140	1445.690	81907132.207	81951275.604	3,101,284	49,214	6,604	148	00	255	133	5541,5561,5551,5531
11291641	0.449	1.492	2,818,358	1129158.000	1131657.990	1641859.000	1644358.990	644.970	726.590	81905980.722	81907950.949	2,807,853	9,526	961	18	00	255	145	5541,5531,5521
11291644	0.446	1.497	2,790,162	1129158.000	1131657.990	1644359.000	1646858.990	647.790	681.010	81905162.898	81907143.834	2,790,161	01	00	00	00	255	144	5521,5531,5511
11291646	0.447	1.496	2,824,597	1129158.000	1131657.990	1646859.000	1649358.990	651.880	739.520	81903990.137	81905991.690	2,791,596	28,154	4,685	162	00	255	152	5511,5521,5501
11291649	0.445	1.498	2,783,518	1129158.000	1131657.990	1649359.000	1651858.990	659.510	674.750	81903181.384	81905174.625	2,783,518	00	00	00	34	254	152	5501,5511,5491
11291651	0.450	1.491	2,849,291	1129158.000	1131657.990	1651859.000	1654358.990	661.280	748.300	81901996.278	81904001.242	2,812,428	32,041	4,683	139	00	255	151	5491,5501,5481
11291654	0.460	1.475	2,874,323	1129158.000	1131657.990	1654359.000	1656858.990	664.350	714.060	81901179.339	81903192.937	2,873,334	901	87	01	00	255	163	5481,5491,5471
11291656	0.456	1.481	2,852,926	1129158.000	1131657.990	1656859.000	1659358.990	664.580	739.400	81899980.813	81902007.516	2,848,138	4,322	457	09	00	255	139	5481,5471,5461
11291659	0.458	1.477	2,975,133	1129158.000	1131657.990	1659359.000	1661858.990	670.850	753.170	81899146.706	81901191.149	2,863,418	99,803	11,696	216	00	255	166	5461,5471,5451
11291661	0.501	1.413	3,315,943	1129158.000	1131657.990	1661859.000	1664358.990	661.860	791.330	81897139.667	81899992.113	3,131,445	162,405	21,637	456	00	255	137	5461,5451,5441,5431
11291664	0.494	1.423	3,170,358	1129158.000	1131657.990	1664359.000	1666858.990	667.010	780.340	81818980.519	81899159.279	3,088,518	70,864	10,623	353	00	255	143	5441,5451,5431,5422,5421

0.0 Report on LAS Statistics (By Tile) - continued

TNAME	Point Density	Average GSD	Total Points	X Min	X Max	Y Min	Y Max	Z Min	Z MAX	GPS Min	GPS Max	1st Returns	2nd Returns	3rd Returns	Other Returns	Min Int	Max Int	Mean Int	Flightlines
11291666	0.658	1.232	4,135,150	1129158.000	1131657.990	1666859.000	1669358.990	666.820	748.230	81818148.310	81897152.232	4,115,194	17,786	2,124	46	00	255	153	5431,5421,5422,5411
11291669	0.644	1.246	4,054,539	1129158.000	1131657.990	1669359.000	1671858.990	664.910	746.550	81816967.158	81895963.635	4,027,714	24,666	2,133	26	00	255	137	5421,5422,5411,5401
11291671	0.456	1.481	2,852,858	1129158.000	1131657.990	1671859.000	1674358.990	656.740	730.240	81816121.750	81818158.209	2,851,156	1,453	230	19	00	255	150	5411,5401,5391
11291674	0.462	1.472	2,889,620	1129158.000	1131657.990	1674359.000	1676858.990	665.100	741.000	81814918.121	81816977.700	2,884,552	4,665	398	05	00	255	145	5401,5391,5381
11291676	0.450	1.490	2,816,585	1129158.000	1131657.990	1676859.000	1679358.990	663.140	710.480	81306809.378	81816132.028	2,815,044	1,419	122	00	00	242	136	5391,5381,5374
11291679	0.444	1.502	2,801,638	1129158.000	1131657.990	1679359.000	1681858.990	422.320	821.610	81305635.239	81814928.469	2,772,201	26,267	3,114	56	00	255	146	5374,5381,5364
11291681	0.445	1.500	2,786,177	1129158.000	1131657.990	1681859.000	1684358.990	633.160	1796.780	81304801.902	81306820.654	2,779,532	6,113	526	06	00	255	155	5364,5374,5354
11291684	0.452	1.488	2,837,798	1129158.000	1131657.990	1684359.000	1686858.990	656.880	743.420	81303614.023	81305646.063	2,822,100	14,028	1,593	77	00	255	148	5364,5354,5344
11291686	0.488	1.432	3,061,789	1129158.000	1131657.990	1686859.000	1689358.990	676.550	748.870	81301584.784	81304813.138	3,049,037	11,675	1,061	16	00	255	166	5334,5354,5344,5324
11311576	0.447	1.496	2,847,168	1131658.000	1134157.990	1576859.000	1579358.990	619.940	711.730	81782135.860	81784038.571	2,794,141	46,908	6,015	104	00	238	130	5831,5821,5811
11311579	0.451	1.489	2,821,784	1131658.000	1134157.990	1579359.000	1581858.990	516.020	826.960	81783282.897	81785165.076	2,820,149	1,480	153	02	00	254	132	5811,5821,5801
11311581	0.467	1.463	2,950,690	1131658.000	1134157.990	1581859.000	1584358.990	303.160	776.380	81784024.592	81785919.323	2,919,880	28,543	2,238	29	00	255	117	5801,5811,5791
11311584	0.444	1.501	2,774,563	1131658.000	1134157.990	1584359.000	1586858.990	613.320	668.380	81785152.988	81787789.952	2,774,517	46	00	00	00	255	122	5781,5801,5791,5771
11311586	0.502	1.411	3,143,852	1131658.000	1134157.990	1586859.000	1589358.990	530.210	1854.520	81785905.330	81788932.495	3,140,236	3,249	354	13	00	255	122	5771,5791,5781,5761
11311589	0.465	1.466	2,907,326	1131658.000	1134157.990	1589359.000	1591858.990	587.940	745.760	81787776.956	81789676.881	2,906,410	884	32	00	00	255	110	5761,5771,5751
11311591	0.432	1.521	2,704,995	1131658.000	1134157.990	1591859.000	1594358.990	565.360	776.540	81788920.460	81790800.466	2,702,669	2,159	165	02	00	255	100	5761,5751,5741
11311594	0.447	1.496	2,801,570	1131658.000	1134157.990	1594359.000	1596858.990	537.140	770.770	81789662.338	81791548.720	2,793,737	7,348	479	06	00	255	114	5741,5751,5731

0.0 Report on LAS Statistics (By Tile) - continued

TNAME	Point Density	Average GSD	Total Points	X Min	X Max	Y Min	Y Max	Z Min	Z MAX	GPS Min	GPS Max	1st Returns	2nd Returns	3rd Returns	Other Returns	Min Int	Max Int	Mean Int	Flightlines
11311596	0.450	1.490	2,816,219	1131658.000	1134157.990	1596859.000	1599358.990	509.940	712.650	81790788.532	81792677.113	2,813,692	2,439	88	00	00	255	117	5731,5741,5721
11311599	0.456	1.481	2,852,065	1131658.000	1134157.990	1599359.000	1601858.990	464.620	1396.470	81791534.209	81966213.169	2,847,902	3,876	280	07	00	254	118	5731,5721,5711
11311601	0.425	1.535	2,764,312	1131658.000	1134157.990	1601859.000	1604358.990	607.060	903.270	81792664.700	81966213.017	2,653,191	97,185	13,508	428	00	255	105	5721,5711,5701
11311604	0.424	1.536	2,974,446	1131658.000	1134157.990	1604359.000	1606858.990	201.720	1767.760	81964226.521	81966212.767	2,647,926	285,444	40,007	1,069	00	255	103	5701,5711,5691
11311606	0.374	1.636	2,845,879	1131658.000	1134157.990	1606859.000	1609358.990	458.170	914.020	81963053.576	81965036.187	2,334,632	442,718	66,445	2,084	00	255	94	5691,5701,5681
11311609	0.446	1.498	2,933,787	1131658.000	1134157.990	1609359.000	1611858.990	470.690	747.940	81962265.632	81964236.784	2,784,589	125,953	22,374	871	00	255	104	5691,5681,5671
11311611	0.514	1.395	3,262,164	1131658.000	1134157.990	1611859.000	1614358.990	535.550	767.340	81960292.318	81963063.595	3,213,226	43,061	5,768	109	00	255	117	5681,5671,5661,5651
11311614	0.467	1.463	2,937,159	1131658.000	1134157.990	1614359.000	1616858.990	489.180	759.660	81959118.352	81962275.960	2,918,192	16,457	2,469	41	00	225	134	5651,5661,5671,5641
11311616	0.458	1.478	2,859,891	1131658.000	1134157.990	1616859.000	1619358.990	565.440	693.580	81958330.271	81960302.677	2,859,889	02	00	00	01	219	130	5651,5641,5631
11311619	0.445	1.499	2,804,683	1131658.000	1134157.990	1619359.000	1621858.990	159.100	1964.780	81957152.456	81959128.568	2,781,768	20,063	2,760	92	00	255	113	5641,5631,5621
11311621	0.443	1.502	2,866,097	1131658.000	1134157.990	1621859.000	1624358.990	104.860	2286.970	81956354.124	81958340.514	2,769,385	83,764	12,564	384	00	255	117	5621,5631,5611
11311624	0.447	1.496	2,885,176	1131658.000	1134157.990	1624359.000	1626858.990	263.610	778.300	81955171.580	81957162.693	2,792,714	80,782	11,402	278	00	255	136	5611,5621,5601
11311626	0.441	1.506	2,777,026	1131658.000	1134157.990	1626859.000	1629358.990	643.880	800.520	81954381.067	81956364.472	2,754,355	20,329	2,297	45	00	255	112	5601,5611,5591
11311629	0.441	1.507	2,776,721	1131658.000	1134157.990	1629359.000	1631858.990	537.660	1732.020	81953225.824	81955181.945	2,753,849	20,133	2,666	73	00	255	102	5601,5591,5581
11311631	0.459	1.476	2,887,382	1131658.000	1134157.990	1631859.000	1634358.990	636.440	750.850	81952423.548	81954391.232	2,868,491	16,340	2,482	69	00	255	115	5591,5581,5571
11311634	0.463	1.470	2,893,291	1131658.000	1134157.990	1634359.000	1636858.990	635.200	664.390	81951255.334	81953236.328	2,893,061	227	03	00	00	230	116	5571,5581,5561
11311636	0.453	1.486	2,841,866	1131658.000	1134157.990	1636859.000	1639358.990	629.600	705.270	81909118.794	81952434.263	2,828,963	11,136	1,734	33	00	255	128	5571,5561,5551

0.0 Report on LAS Statistics (By Tile) - continued

TNAME	Point Density	Average GSD	Total Points	X Min	X Max	Y Min	Y Max	Z Min	Z MAX	GPS Min	GPS Max	1st Returns	2nd Returns	3rd Returns	Other Returns	Min Int	Max Int	Mean Int	Flightlines
11311639	0.494	1.422	3,159,744	1131658.000	1134157.990	1639359.000	1641858.990	622.850	1370.810	81907141.532	81951265.805	3,089,251	60,051	10,078	364	00	255	142	5551,5541,5561,5531
11311641	0.454	1.485	2,839,431	1131658.000	1134157.990	1641859.000	1644358.990	644.210	846.280	81905971.318	81907941.412	2,834,966	4,008	446	11	00	255	143	5531,5541,5521
11311644	0.447	1.497	2,802,489	1131658.000	1134157.990	1644359.000	1646858.990	648.000	1196.750	81905172.303	81907153.267	2,790,773	10,267	1,421	28	00	255	148	5531,5521,5511
11311646	0.449	1.492	2,851,198	1131658.000	1134157.990	1646859.000	1649358.990	651.250	725.880	81903980.573	81905982.335	2,806,270	39,581	5,274	73	00	255	156	5521,5511,5501
11311649	0.447	1.496	2,791,544	1131658.000	1134157.990	1649359.000	1651858.990	659.710	669.200	81903190.636	81905183.882	2,791,544	00	00	00	49	235	148	5511,5501,5491
11311651	0.447	1.495	2,796,689	1131658.000	1134157.990	1651859.000	1654358.990	663.800	694.350	81901986.774	81903991.591	2,796,374	313	02	00	00	240	150	5491,5501,5481
11311654	0.449	1.492	2,809,345	1131658.000	1134157.990	1654359.000	1656858.990	664.720	704.750	81901188.906	81903202.113	2,809,106	237	02	00	00	238	150	5491,5481,5471
11311656	0.451	1.489	2,821,897	1131658.000	1134157.990	1656859.000	1659358.990	668.690	738.520	81899971.359	81901997.781	2,818,780	2,805	307	05	00	255	154	5471,5481,5461
11311659	0.456	1.481	2,855,498	1131658.000	1134157.990	1659359.000	1661858.990	673.920	761.030	81899156.557	81901200.799	2,850,516	4,414	548	20	00	255	135	5461,5471,5451
11311661	0.472	1.455	2,965,411	1131658.000	1134157.990	1661859.000	1664358.990	676.030	725.120	81897149.608	81899982.537	2,950,366	14,053	989	03	00	236	125	5451,5461,5441,5431
11311664	0.547	1.353	3,430,047	1131658.000	1134157.990	1664359.000	1666858.990	674.800	748.840	81818971.231	81899168.858	3,416,572	12,367	1,083	25	00	255	151	5451,5441,5431,5421,5422
11311666	0.669	1.223	4,180,513	1131658.000	1134157.990	1666859.000	1669358.990	675.610	686.200	81818157.726	81897953.777	4,180,513	00	00	00	31	241	153	5422,5431,5421,5441,5411
11311669	0.645	1.245	4,039,169	1131658.000	1134157.990	1669359.000	1671858.990	671.550	744.630	81816957.445	81895953.984	4,029,390	9,144	623	12	00	255	137	5421,5422,5411,5401
11311671	0.452	1.487	2,830,889	1131658.000	1134157.990	1671859.000	1674358.990	666.360	721.510	81816131.234	81818167.704	2,826,986	3,678	224	01	00	243	154	5401,5411,5391
11311674	0.460	1.474	2,895,111	1131658.000	1134157.990	1674359.000	1676858.990	665.320	743.820	81814908.423	81816967.768	2,875,051	18,382	1,645	33	00	255	157	5391,5401,5381
11311676	0.449	1.492	2,810,635	1131658.000	1134157.990	1676859.000	1679358.990	668.640	726.890	81306818.712	81816141.584	2,809,223	1,366	46	00	00	255	156	5381,5391,5374
11311679	0.443	1.503	2,783,031	1131658.000	1134157.990	1679359.000	1681858.990	648.240	754.090	81305625.868	81814918.629	2,766,443	15,316	1,249	23	00	255	159	5381,5374,5364

0.0 Report on LAS Statistics (By Tile) - continued

TNAME	Point Density	Average GSD	Total Points	X Min	X Max	Y Min	Y Max	Z Min	Z MAX	GPS Min	GPS Max	1st Returns	2nd Returns	3rd Returns	Other Returns	Min Int	Max Int	Mean Int	Flightlines
11311681	0.447	1.496	2,804,724	1131658.000	1134157.990	1681859.000	1684358.990	424.510	754.880	81304811.087	81306829.927	2,793,254	9,463	1,861	146	00	255	170	5364,5374,5354
11311684	0.448	1.494	2,827,833	1131658.000	1134157.990	1684359.000	1686858.990	666.860	2256.990	81303604.560	81305636.593	2,798,610	25,892	3,275	56	00	255	166	5364,5354,5344
11311686	0.475	1.452	2,982,387	1131658.000	1134157.990	1686859.000	1689358.990	637.190	745.050	81301575.277	81304822.475	2,965,960	14,702	1,706	19	00	255	169	5354,5334,5344,5324
11341576	0.451	1.489	2,820,651	1134158.000	1136657.990	1576859.000	1579358.990	632.450	695.790	81782125.859	81784028.486	2,818,479	2,002	169	01	00	255	132	5831,5821,5811
11341579	0.461	1.474	2,879,801	1134158.000	1136657.990	1579359.000	1581858.990	625.370	770.020	81783291.924	81785174.133	2,878,250	1,347	202	02	00	255	126	5821,5811,5801
11341581	0.462	1.471	2,888,967	1134158.000	1136657.990	1581859.000	1584358.990	617.260	689.940	81784014.190	81785908.892	2,887,937	938	92	00	00	242	121	5801,5811,5791
11341584	0.447	1.496	2,796,918	1134158.000	1136657.990	1584359.000	1586858.990	507.280	770.640	81785162.073	81787046.331	2,792,935	3,556	418	09	00	255	115	5801,5781,5791
11341586	0.502	1.412	3,136,279	1134158.000	1136657.990	1586859.000	1589358.990	626.560	1525.510	81785895.051	81788941.009	3,136,223	55	01	00	00	243	114	5781,5771,5791,5761
11341589	0.459	1.475	2,871,664	1134158.000	1136657.990	1589359.000	1591858.990	621.960	721.350	81787766.657	81789666.565	2,871,226	437	01	00	00	255	116	5771,5761,5751
11341591	0.440	1.508	2,756,242	1134158.000	1136657.990	1591859.000	1594358.990	599.950	726.490	81788929.028	81790809.271	2,749,554	5,917	759	12	00	255	117	5751,5761,5741
11341594	0.451	1.489	2,824,012	1134158.000	1136657.990	1594359.000	1596858.990	616.550	2006.910	81789652.240	81791538.131	2,818,424	4,799	760	29	00	255	112	5751,5741,5731
11341596	0.447	1.496	2,806,636	1134158.000	1136657.990	1596859.000	1599358.990	627.020	790.000	81790797.204	81792685.330	2,791,455	13,513	1,639	29	00	236	117	5741,5731,5721
11341599	0.465	1.466	2,941,377	1134158.000	1136657.990	1599359.000	1601858.990	509.650	783.060	81791523.378	81966222.915	2,907,136	31,136	3,065	40	00	255	116	5731,5721,5711
11341601	0.426	1.531	2,824,263	1134158.000	1136657.990	1601859.000	1604358.990	468.810	811.960	81792673.243	81966222.674	2,665,501	138,412	19,784	566	00	255	122	5711,5721,5701
11341604	0.434	1.517	3,075,635	1134158.000	1136657.990	1604359.000	1606858.990	288.470	1825.750	81964236.161	81966222.295	2,714,488	321,394	38,713	1,040	00	255	109	5701,5711,5691
11341606	0.423	1.537	3,677,601	1134158.000	1136657.990	1606859.000	1609358.990	479.890	781.180	81963044.077	81965026.755	2,644,956	898,179	130,735	3,731	00	255	90	5691,5701,5681
11341609	0.390	1.602	3,065,551	1134158.000	1136657.990	1609359.000	1611858.990	145.110	1718.450	81962275.122	81964246.634	2,434,444	544,145	84,214	2,748	00	255	109	5681,5691,5671

0.0 Report on LAS Statistics (By Tile) - continued

TNAME	Point Density	Average GSD	Total Points	X Min	X Max	Y Min	Y Max	Z Min	Z MAX	GPS Min	GPS Max	1st Returns	2nd Returns	3rd Returns	Other Returns	Min Int	Max Int	Mean Int	Flightlines
11341611	0.464	1.467	3,193,869	1134158.000	1136657.990	1611859.000	1614358.990	498.090	766.560	81960301.789	81963054.302	2,902,300	255,299	35,406	864	00	255	104	5681,5671,5661,5651
11341614	0.466	1.464	3,009,883	1134158.000	1136657.990	1614359.000	1616858.990	467.270	776.080	81959108.639	81962285.821	2,915,004	82,594	12,083	202	00	255	126	5671,5651,5661,5641
11341616	0.451	1.489	2,879,891	1134158.000	1136657.990	1616859.000	1619358.990	462.630	775.040	81958339.458	81960312.064	2,819,616	51,119	9,004	152	00	230	136	5641,5651,5631
11341619	0.451	1.488	2,841,270	1134158.000	1136657.990	1619359.000	1621858.990	598.350	677.920	81957142.680	81959118.859	2,821,661	16,642	2,915	52	00	229	114	5631,5641,5621
11341621	0.444	1.501	2,795,639	1134158.000	1136657.990	1621859.000	1624358.990	607.450	742.130	81956363.663	81958349.915	2,774,752	19,297	1,582	08	00	255	113	5631,5621,5611
11341624	0.445	1.499	2,936,354	1134158.000	1136657.990	1624359.000	1626858.990	607.800	724.120	81955161.958	81957152.984	2,780,683	138,714	16,622	335	00	255	110	5611,5621,5601
11341626	0.430	1.525	2,856,637	1134158.000	1136657.990	1626859.000	1629358.990	487.090	789.430	81954390.302	81956373.994	2,686,397	149,862	19,990	388	00	255	117	5611,5601,5591
11341629	0.423	1.538	2,770,567	1134158.000	1136657.990	1629359.000	1631858.990	638.320	1202.630	81953216.238	81955172.325	2,642,765	116,174	11,272	356	00	255	115	5601,5591,5581
11341631	0.445	1.500	2,815,498	1134158.000	1136657.990	1631859.000	1634358.990	510.810	791.030	81952433.319	81954400.391	2,778,141	33,542	3,696	119	00	255	115	5581,5591,5571
11341634	0.459	1.477	2,869,601	1134158.000	1136657.990	1634359.000	1636858.990	625.630	715.820	81951245.572	81953226.606	2,866,583	2,930	88	00	00	255	137	5571,5581,5561
11341636	0.457	1.479	2,868,954	1134158.000	1136657.990	1636859.000	1639358.990	599.110	712.980	81909128.324	81952444.059	2,859,118	8,766	1,050	20	00	255	137	5561,5571,5551
11341639	0.491	1.427	3,282,472	1134158.000	1136657.990	1639359.000	1641858.990	603.420	1254.960	81907151.178	81951256.080	3,069,874	180,333	30,937	1,328	00	255	138	5541,5561,5551,5531
11341641	0.448	1.494	2,840,547	1134158.000	1136657.990	1641859.000	1644358.990	608.100	713.620	81905962.028	81907931.737	2,798,280	37,873	4,315	79	00	255	149	5531,5541,5521
11341644	0.443	1.502	2,771,393	1134158.000	1136657.990	1644359.000	1646858.990	493.780	698.880	81905182.021	81907162.415	2,770,635	671	87	00	00	255	146	5521,5531,5511
11341646	0.445	1.499	2,822,922	1134158.000	1136657.990	1646859.000	1649358.990	624.500	720.150	81903971.026	81905973.006	2,780,758	36,860	5,198	106	00	255	139	5511,5521,5501
11341649	0.444	1.500	2,782,041	1134158.000	1136657.990	1649359.000	1651858.990	649.400	707.490	81903200.259	81905193.544	2,777,712	4,091	237	01	00	255	145	5501,5511,5491
11341651	0.441	1.506	2,770,002	1134158.000	1136657.990	1651859.000	1654358.990	658.180	772.910	81901977.404	81903981.847	2,754,485	13,623	1,848	46	00	255	169	5501,5491,5481

0.0 Report on LAS Statistics (By Tile) - continued

TNAME	Point Density	Average GSD	Total Points	X Min	X Max	Y Min	Y Max	Z Min	Z MAX	GPS Min	GPS Max	1st Returns	2nd Returns	3rd Returns	Other Returns	Min Int	Max Int	Mean Int	Flightlines
11341654	0.450	1.491	2,814,870	1134158.000	1136657.990	1654359.000	1656858.990	637.660	736.090	81901198.436	81903211.479	2,809,968	4,366	520	16	00	255	163	5491,5481,5471
11341656	0.451	1.490	2,820,330	1134158.000	1136657.990	1656859.000	1659358.990	668.910	727.610	81899961.928	81901988.414	2,816,159	3,738	428	05	00	255	168	5481,5471,5461
11341659	0.455	1.483	2,842,565	1134158.000	1136657.990	1659359.000	1661858.990	665.290	725.090	81899166.407	81901210.274	2,841,381	1,112	72	00	00	255	134	5471,5461,5451
11341661	0.462	1.471	2,923,992	1134158.000	1136657.990	1661859.000	1664358.990	667.080	740.940	81897160.681	81899973.034	2,888,542	30,759	4,551	140	00	255	139	5451,5461,5441,5431
11341664	0.543	1.357	3,393,784	1134158.000	1136657.990	1664359.000	1666858.990	668.670	726.210	81818961.211	81899178.703	3,393,115	643	26	00	00	255	137	5451,5441,5431,5421,5422
11341666	0.699	1.196	4,374,215	1134158.000	1136657.990	1666859.000	1669358.990	675.920	761.160	81818167.156	81897951.950	4,368,350	5,272	565	28	00	255	140	5422,5421,5431,5441,5411
11341669	0.650	1.240	4,135,831	1134158.000	1136657.990	1669359.000	1671858.990	656.200	773.170	81816947.923	81895944.356	4,064,527	63,000	8,117	187	00	255	140	5411,5422,5421,5401
11341671	0.448	1.494	2,803,120	1134158.000	1136657.990	1671859.000	1674358.990	670.650	731.720	81816140.833	81818177.183	2,798,683	4,144	285	08	00	255	150	5411,5401,5391
11341674	0.458	1.477	2,867,132	1134158.000	1136657.990	1674359.000	1676858.990	671.830	761.460	81814898.724	81816957.928	2,864,678	2,137	303	14	00	255	154	5401,5391,5381
11341676	0.453	1.486	2,849,276	1134158.000	1136657.990	1676859.000	1679358.990	676.540	752.130	81306827.959	81816151.121	2,829,945	17,716	1,603	12	00	255	162	5391,5381,5374
11341679	0.451	1.489	2,839,355	1134158.000	1136657.990	1679359.000	1681858.990	668.190	755.850	81305616.159	81814909.021	2,819,016	18,607	1,643	89	00	255	138	5374,5381,5364
11341681	0.453	1.485	2,836,489	1134158.000	1136657.990	1681859.000	1684358.990	665.530	738.150	81304820.552	81306839.326	2,833,778	2,513	192	06	00	255	157	5364,5374,5354
11341684	0.451	1.489	2,831,651	1134158.000	1136657.990	1684359.000	1686858.990	665.640	761.790	81303595.125	81305627.014	2,817,710	12,870	1,042	29	00	255	155	5354,5364,5344
11341686	0.467	1.463	2,932,239	1134158.000	1136657.990	1686859.000	1689358.990	677.610	746.940	81301571.554	81304831.848	2,920,019	10,822	1,386	12	00	255	156	5344,5354,5334,5324
11361576	0.454	1.485	2,835,310	1136658.000	1139157.990	1576859.000	1579358.990	629.680	642.190	81782116.067	81784018.104	2,835,310	00	00	00	15	214	124	5821,5831,5811
11361579	0.459	1.476	2,870,540	1136658.000	1139157.990	1579359.000	1581858.990	629.590	679.650	81783300.788	81785183.109	2,869,710	770	59	01	00	255	122	5821,5811,5801
11361581	0.456	1.481	2,850,942	1136658.000	1139157.990	1581859.000	1584358.990	518.640	658.450	81784004.144	81785898.821	2,850,833	109	00	00	00	217	117	5811,5801,5791

0.0 Report on LAS Statistics (By Tile) - continued

TNAME	Point Density	Average GSD	Total Points	X Min	X Max	Y Min	Y Max	Z Min	Z MAX	GPS Min	GPS Max	1st Returns	2nd Returns	3rd Returns	Other Returns	Min Int	Max Int	Mean Int	Flightlines
11361584	0.447	1.496	2,801,412	1136658.000	1139157.990	1584359.000	1586858.990	496.750	955.510	81785171.031	81787055.331	2,793,981	6,769	653	09	00	255	120	5801,5791,5781
11361586	0.513	1.397	3,204,437	1136658.000	1139157.990	1586859.000	1589358.990	624.710	762.390	81785884.795	81788949.765	3,204,435	02	00	00	00	236	118	5771,5781,5791,5761
11361589	0.464	1.468	2,903,703	1136658.000	1139157.990	1589359.000	1591858.990	550.890	809.980	81787756.543	81789656.169	2,898,305	4,942	448	08	00	255	118	5761,5771,5751
11361591	0.448	1.494	2,818,970	1136658.000	1139157.990	1591859.000	1594358.990	491.240	1739.780	81788937.980	81790817.854	2,799,359	18,359	1,228	24	00	255	123	5761,5751,5741
11361594	0.455	1.482	2,847,046	1136658.000	1139157.990	1594359.000	1596858.990	526.430	824.510	81789641.686	81791527.799	2,846,007	1,017	22	00	00	255	114	5751,5741,5731
11361596	0.448	1.494	2,858,769	1136658.000	1139157.990	1596859.000	1599358.990	526.280	1936.560	81790805.950	81792694.174	2,802,004	49,894	6,673	198	00	255	121	5731,5741,5721
11361599	0.450	1.491	3,227,753	1136658.000	1139157.990	1599359.000	1601858.990	603.950	1896.320	81791512.862	81966232.435	2,812,930	374,243	39,729	851	00	255	99	5721,5731,5711
11361601	0.424	1.535	2,759,341	1136658.000	1139157.990	1601859.000	1604358.990	451.130	799.060	81792682.138	81966232.219	2,652,506	94,215	12,384	236	00	255	116	5711,5721,5701
11361604	0.438	1.512	3,214,458	1136658.000	1139157.990	1604359.000	1606858.990	459.190	787.610	81964245.694	81966231.888	2,735,563	422,625	54,958	1,312	00	255	103	5701,5711,5691
11361606	0.440	1.508	3,311,322	1136658.000	1139157.990	1606859.000	1609358.990	360.080	2646.200	81963034.552	81965017.375	2,747,295	501,432	61,296	1,299	00	255	107	5701,5691,5681
11361609	0.451	1.489	2,963,771	1136658.000	1139157.990	1609359.000	1611858.990	488.030	1746.060	81962284.861	81964255.966	2,818,333	131,639	13,565	234	00	255	120	5691,5681,5671
11361611	0.433	1.520	3,519,917	1136658.000	1139157.990	1611859.000	1614358.990	454.490	1458.970	81960310.926	81963044.731	2,704,081	722,225	91,302	2,309	00	255	83	5681,5671,5661,5651
11361614	0.405	1.572	2,838,857	1136658.000	1139157.990	1614359.000	1616858.990	450.610	888.400	81959099.622	81962295.244	2,529,560	270,546	37,675	1,076	00	255	111	5671,5661,5651,5641
11361616	0.450	1.490	2,819,609	1136658.000	1139157.990	1616859.000	1619358.990	601.840	703.660	81958348.688	81960321.380	2,815,174	3,984	446	05	00	255	138	5651,5641,5631
11361619	0.450	1.490	2,861,936	1136658.000	1139157.990	1619359.000	1621858.990	102.240	2675.840	81957132.787	81959109.132	2,813,909	42,536	5,302	189	00	255	121	5641,5631,5621
11361621	0.442	1.504	2,767,096	1136658.000	1139157.990	1621859.000	1624358.990	522.760	719.690	81956373.054	81958358.948	2,764,843	2,150	100	03	00	255	106	5621,5631,5611
11361624	0.451	1.489	2,823,964	1136658.000	1139157.990	1624359.000	1626858.990	587.750	1281.410	81955152.071	81957143.252	2,820,622	2,841	484	17	00	237	124	5621,5611,5601

0.0 Report on LAS Statistics (By Tile) - continued

TNAME	Point Density	Average GSD	Total Points	X Min	X Max	Y Min	Y Max	Z Min	Z MAX	GPS Min	GPS Max	1st Returns	2nd Returns	3rd Returns	Other Returns	Min Int	Max Int	Mean Int	Flightlines
11361626	0.448	1.494	2,882,938	1136658.000	1139157.990	1626859.000	1629358.990	567.160	701.560	81954399.608	81956383.417	2,798,589	75,094	9,075	180	00	255	108	5601,5611,5591
11361629	0.445	1.499	2,873,879	1136658.000	1139157.990	1629359.000	1631858.990	617.160	711.580	81953206.714	81955162.685	2,782,354	78,810	12,309	406	00	255	130	5591,5601,5581
11361631	0.450	1.490	2,838,922	1136658.000	1139157.990	1631859.000	1634358.990	621.740	722.910	81952443.146	81954409.938	2,815,425	20,805	2,622	70	00	255	128	5581,5591,5571
11361634	0.455	1.482	2,859,223	1136658.000	1139157.990	1634359.000	1636858.990	623.520	702.120	81951235.776	81953217.044	2,843,818	13,340	2,014	51	00	255	122	5581,5571,5561
11361636	0.456	1.480	2,889,499	1136658.000	1139157.990	1636859.000	1639358.990	629.890	702.540	81909138.004	81952453.782	2,852,983	32,389	4,071	56	00	255	121	5571,5561,5551
11361639	0.498	1.417	3,114,000	1136658.000	1139157.990	1639359.000	1641858.990	641.490	679.710	81907160.910	81951246.317	3,111,398	2,386	216	00	00	241	158	5561,5551,5541,5531
11361641	0.456	1.480	2,856,971	1136658.000	1139157.990	1641859.000	1644358.990	639.630	715.310	81905952.546	81907922.503	2,851,893	4,760	309	09	00	255	143	5541,5531,5521
11361644	0.453	1.486	2,840,387	1136658.000	1139157.990	1644359.000	1646858.990	644.730	733.470	81905191.601	81907172.235	2,832,061	7,418	881	27	00	255	145	5521,5531,5511
11361646	0.446	1.497	2,881,415	1136658.000	1139157.990	1646859.000	1649358.990	641.260	748.920	81903961.627	81905963.568	2,788,007	83,472	9,728	208	00	255	150	5521,5511,5501
11361649	0.442	1.504	2,774,634	1136658.000	1139157.990	1649359.000	1651858.990	641.570	732.240	81903209.669	81905203.070	2,762,210	10,936	1,436	52	00	255	158	5511,5501,5491
11361651	0.442	1.504	2,788,709	1136658.000	1139157.990	1651859.000	1654358.990	620.460	717.840	81901967.754	81903972.663	2,764,713	22,526	1,454	16	00	255	176	5491,5501,5481
11361654	0.450	1.491	2,815,931	1136658.000	1139157.990	1654359.000	1656858.990	650.380	729.070	81901208.225	81903221.013	2,810,085	5,244	587	15	00	255	160	5481,5491,5471
11361656	0.451	1.488	2,837,048	1136658.000	1139157.990	1656859.000	1659358.990	654.240	737.370	81899952.647	81901979.000	2,821,257	13,816	1,917	58	00	255	157	5471,5481,5461
11361659	0.460	1.475	2,909,969	1136658.000	1139157.990	1659359.000	1661858.990	656.390	738.030	81899176.333	81901220.049	2,873,858	34,195	1,886	30	00	255	146	5471,5461,5451
11361661	0.460	1.475	2,874,171	1136658.000	1139157.990	1661859.000	1664358.990	658.950	724.330	81897931.972	81899963.750	2,872,388	1,593	188	02	00	255	152	5461,5451,5441
11361664	0.517	1.391	3,231,468	1136658.000	1139157.990	1664359.000	1666858.990	667.090	718.450	81818951.585	81899188.542	3,230,885	509	73	01	00	255	139	5431,5451,5441,5421,5422
11361666	0.703	1.192	4,396,791	1136658.000	1139157.990	1666859.000	1669358.990	672.890	712.950	81818176.574	81897943.369	4,396,761	30	00	00	00	241	144	5441,5431,5421,5422,5411

0.0 Report on LAS Statistics (By Tile) - continued

TNAME	Point Density	Average GSD	Total Points	X Min	X Max	Y Min	Y Max	Z Min	Z MAX	GPS Min	GPS Max	1st Returns	2nd Returns	3rd Returns	Other Returns	Min Int	Max Int	Mean Int	Flightlines
11361669	0.654	1.237	4,114,712	1136658.000	1139157.990	1669359.000	1671858.990	684.500	767.200	81816938.123	81895934.532	4,087,235	24,238	3,152	87	00	255	141	5411,5421,5422,5401
11361671	0.459	1.476	2,872,542	1136658.000	1139157.990	1671859.000	1674358.990	675.300	715.790	81816150.462	81818186.791	2,868,054	4,343	145	00	00	243	146	5401,5411,5391
11361674	0.466	1.466	2,926,439	1136658.000	1139157.990	1674359.000	1676858.990	674.400	761.000	81814888.983	81816948.369	2,909,681	14,785	1,913	60	00	255	146	5391,5401,5381
11361676	0.461	1.473	2,903,752	1136658.000	1139157.990	1676859.000	1679358.990	648.520	829.480	81306837.543	81816161.046	2,881,630	18,659	3,176	287	00	255	140	5381,5391,5374
11361679	0.453	1.486	2,837,171	1136658.000	1139157.990	1679359.000	1681858.990	286.740	748.280	81305606.528	81814899.500	2,831,443	5,186	532	10	00	251	136	5381,5374,5364
11361681	0.452	1.488	2,822,942	1136658.000	1139157.990	1681859.000	1684358.990	677.160	693.900	81304830.111	81306848.873	2,822,942	00	00	00	10	242	155	5364,5374,5354
11361684	0.455	1.483	2,841,500	1136658.000	1139157.990	1684359.000	1686858.990	667.560	724.660	81303585.395	81305617.332	2,841,417	78	05	00	00	255	144	5364,5354,5344
11361686	0.466	1.466	2,912,099	1136658.000	1139157.990	1686859.000	1689358.990	674.130	738.110	81302807.488	81304841.378	2,909,804	2,201	94	00	00	249	162	5354,5344,5334
11391576	0.454	1.484	2,836,868	1139158.000	1141657.990	1576859.000	1579358.990	622.060	662.320	81782106.063	81784007.789	2,836,754	114	00	00	00	255	124	5831,5821,5811
11391579	0.456	1.481	2,852,152	1139158.000	1141657.990	1579359.000	1581858.990	547.010	775.340	81783310.196	81785191.930	2,850,049	1,956	144	03	00	255	125	5811,5821,5801
11391581	0.456	1.481	2,852,083	1139158.000	1141657.990	1581859.000	1584358.990	483.790	797.070	81783993.959	81785888.689	2,849,493	2,157	404	29	00	255	131	5811,5801,5791
11391584	0.443	1.502	2,775,487	1139158.000	1141657.990	1584359.000	1586858.990	570.430	703.500	81785179.844	81787064.223	2,770,355	4,590	519	23	00	255	126	5791,5801,5781
11391586	0.523	1.383	3,267,976	1139158.000	1141657.990	1586859.000	1589358.990	629.680	667.770	81785874.705	81788958.977	3,267,905	71	00	00	00	255	113	5791,5771,5781,5761
11391589	0.468	1.461	2,927,426	1139158.000	1141657.990	1589359.000	1591858.990	516.660	677.700	81787746.356	81789645.713	2,927,368	58	00	00	00	255	112	5761,5771,5751
11391591	0.440	1.507	2,753,481	1139158.000	1141657.990	1591859.000	1594358.990	640.210	794.670	81788947.070	81790826.109	2,751,064	2,397	20	00	00	255	117	5751,5761,5741
11391594	0.447	1.497	2,792,041	1139158.000	1141657.990	1594359.000	1596858.990	596.030	717.980	81789631.332	81791516.930	2,790,744	1,272	25	00	00	255	114	5751,5741,5731
11391596	0.439	1.510	2,889,858	1139158.000	1141657.990	1596859.000	1599358.990	618.300	1327.020	81790814.691	81792702.737	2,741,104	138,543	9,987	224	00	255	103	5731,5741,5721

0.0 Report on LAS Statistics (By Tile) - continued

TNAME	Point Density	Average GSD	Total Points	X Min	X Max	Y Min	Y Max	Z Min	Z MAX	GPS Min	GPS Max	1st Returns	2nd Returns	3rd Returns	Other Returns	Min Int	Max Int	Mean Int	Flightlines
11391599	0.430	1.525	3,463,622	1139158.000	1141657.990	1599359.000	1601858.990	563.660	2060.560	81791502.187	81966241.776	2,686,652	693,283	81,377	2,310	00	255	79	5721,5731,5711
11391601	0.425	1.534	3,203,974	1139158.000	1141657.990	1601859.000	1604358.990	467.450	1157.490	81792691.060	81966241.648	2,656,746	483,015	62,772	1,441	00	255	104	5721,5711,5701
11391604	0.439	1.509	2,835,124	1139158.000	1141657.990	1604359.000	1606858.990	473.180	757.470	81964255.193	81966241.445	2,742,991	81,155	10,753	225	00	255	115	5711,5701,5691
11391606	0.431	1.522	3,326,139	1139158.000	1141657.990	1606859.000	1609358.990	15.130	2484.560	81963025.112	81965007.858	2,696,640	555,873	71,850	1,776	00	255	95	5691,5701,5681
11391609	0.450	1.492	2,816,943	1139158.000	1141657.990	1609359.000	1611858.990	469.610	773.770	81962294.498	81964265.552	2,809,398	6,781	751	13	00	238	126	5681,5691,5671
11391611	0.479	1.445	3,277,246	1139158.000	1141657.990	1611859.000	1614358.990	480.120	787.660	81960320.265	81963035.172	2,993,702	253,081	29,865	598	00	255	103	5681,5671,5661,5651
11391614	0.483	1.438	4,077,694	1139158.000	1141657.990	1614359.000	1616858.990	479.880	784.560	81959089.233	81962304.821	3,020,791	934,005	119,796	3,102	00	255	88	5671,5661,5651,5641
11391616	0.395	1.592	2,772,493	1139158.000	1141657.990	1616859.000	1619358.990	126.380	1250.330	81958358.130	81960330.694	2,467,041	267,945	36,495	1,012	00	255	113	5651,5641,5631
11391619	0.448	1.495	2,797,648	1139158.000	1141657.990	1619359.000	1621858.990	576.620	743.310	81957123.206	81959099.495	2,797,583	65	00	00	00	255	129	5631,5641,5621
11391621	0.442	1.504	2,775,693	1139158.000	1141657.990	1621859.000	1624358.990	479.690	776.050	81956382.240	81958368.428	2,761,977	11,748	1,868	100	00	255	123	5631,5621,5611
11391624	0.445	1.499	2,786,998	1139158.000	1141657.990	1624359.000	1626858.990	603.780	676.440	81955142.324	81957133.489	2,781,313	5,246	431	08	00	255	125	5621,5611,5601
11391626	0.447	1.495	2,802,426	1139158.000	1141657.990	1626859.000	1629358.990	614.420	1716.700	81954409.104	81956392.580	2,795,541	5,842	1,005	38	00	255	98	5611,5601,5591
11391629	0.451	1.488	2,828,174	1139158.000	1141657.990	1629359.000	1631858.990	547.050	740.580	81953197.114	81955152.785	2,821,179	6,528	461	06	00	255	119	5601,5591,5581
11391631	0.452	1.487	2,885,570	1139158.000	1141657.990	1631859.000	1634358.990	482.000	818.400	81952452.908	81954419.448	2,825,912	52,176	7,278	204	00	255	126	5581,5591,5571
11391634	0.459	1.477	2,879,250	1139158.000	1141657.990	1634359.000	1636858.990	632.670	708.430	81951226.049	81953207.495	2,865,786	11,859	1,569	36	00	255	134	5571,5581,5561
11391636	0.461	1.473	2,899,332	1139158.000	1141657.990	1636859.000	1639358.990	483.820	1145.830	81909147.509	81952463.627	2,880,695	17,317	1,306	14	00	255	123	5561,5571,5551
11391639	0.506	1.406	3,176,989	1139158.000	1141657.990	1639359.000	1641858.990	633.800	712.690	81907170.389	81951236.601	3,163,708	12,173	1,078	30	00	255	142	5551,5561,5541,5531

0.0 Report on LAS Statistics (By Tile) - continued

TNAME	Point Density	Average GSD	Total Points	X Min	X Max	Y Min	Y Max	Z Min	Z MAX	GPS Min	GPS Max	1st Returns	2nd Returns	3rd Returns	Other Returns	Min Int	Max Int	Mean Int	Flightlines
11391641	0.459	1.476	2,881,729	1139158.000	1141657.990	1641859.000	1644358.990	40.180	718.560	81905943.098	81907913.024	2,870,410	10,025	1,264	30	00	255	148	5541,5531,5521
11391644	0.450	1.491	2,811,511	1139158.000	1141657.990	1644359.000	1646858.990	648.040	691.630	81905201.282	81907181.714	2,810,923	573	15	00	00	238	143	5531,5521,5511
11391646	0.450	1.491	2,837,336	1139158.000	1141657.990	1646859.000	1649358.990	646.680	718.370	81903952.490	81905953.989	2,811,046	23,291	2,889	110	00	255	139	5521,5511,5501
11391649	0.446	1.497	2,790,422	1139158.000	1141657.990	1649359.000	1651858.990	652.290	711.230	81903219.081	81905212.950	2,789,950	464	08	00	00	255	154	5511,5501,5491
11391651	0.439	1.509	2,752,391	1139158.000	1141657.990	1651859.000	1654358.990	658.270	821.010	81901958.638	81903963.422	2,744,544	6,868	968	11	00	255	160	5491,5501,5481
11391654	0.445	1.499	2,790,207	1139158.000	1141657.990	1654359.000	1656858.990	660.960	740.970	81901218.024	81903230.432	2,781,126	7,977	1,069	35	00	247	169	5491,5481,5471
11391656	0.456	1.481	2,856,727	1139158.000	1141657.990	1656859.000	1659358.990	655.180	731.540	81899942.968	81901969.730	2,849,770	5,992	945	20	00	255	177	5481,5471,5461
11391659	0.468	1.461	2,945,930	1139158.000	1141657.990	1659359.000	1661858.990	664.570	734.230	81899186.434	81901229.888	2,927,437	16,546	1,915	32	00	255	158	5471,5461,5451
11391661	0.463	1.470	2,891,624	1139158.000	1141657.990	1661859.000	1664358.990	659.200	701.580	81897922.323	81899954.231	2,891,602	21	01	00	00	255	153	5451,5461,5441
11391664	0.479	1.445	2,994,817	1139158.000	1141657.990	1664359.000	1666858.990	638.880	715.280	81818942.848	81899198.462	2,994,753	63	01	00	00	255	148	5451,5431,5441,5421,5422
11391666	0.696	1.199	4,366,859	1139158.000	1141657.990	1666859.000	1669358.990	662.200	737.970	81818186.244	81897933.913	4,349,825	15,761	1,230	43	00	255	145	5431,5421,5441,5422,5411
11391669	0.637	1.253	4,006,897	1139158.000	1141657.990	1669359.000	1671858.990	667.480	746.610	81816928.414	81895924.820	3,982,466	21,380	3,011	40	00	255	147	5421,5422,5411,5401
11391671	0.459	1.476	2,868,468	1139158.000	1141657.990	1671859.000	1674358.990	672.740	699.230	81816160.239	81818196.247	2,868,467	01	00	00	01	253	150	5411,5401,5391
11391674	0.466	1.465	2,977,831	1139158.000	1141657.990	1674359.000	1676858.990	680.310	835.430	81814879.041	81816938.719	2,913,295	56,653	7,713	170	00	255	137	5401,5391,5381
11391676	0.458	1.477	2,881,737	1139158.000	1141657.990	1676859.000	1679358.990	677.100	768.490	81306846.727	81816170.742	2,863,728	15,127	2,685	197	00	255	144	5391,5381,5374
11391679	0.448	1.494	2,801,610	1139158.000	1141657.990	1679359.000	1681858.990	672.410	723.940	81305597.266	81814889.568	2,800,970	639	01	00	00	252	162	5374,5381,5364
11391681	0.446	1.498	2,821,664	1139158.000	1141657.990	1681859.000	1684358.990	662.770	761.960	81304839.715	81306858.207	2,786,108	31,012	4,455	89	00	255	150	5364,5374,5354

0.0 Report on LAS Statistics (By Tile) - continued

TNAME	Point Density	Average GSD	Total Points	X Min	X Max	Y Min	Y Max	Z Min	Z MAX	GPS Min	GPS Max	1st Returns	2nd Returns	3rd Returns	Other Returns	Min Int	Max Int	Mean Int	Flightlines
11391684	0.452	1.487	2,825,220	1139158.000	1141657.990	1684359.000	1686858.990	670.400	1823.520	81303575.624	81305608.032	2,825,088	123	09	00	00	253	145	5364,5354,5344
11391686	0.464	1.469	2,909,061	1139158.000	1141657.990	1686859.000	1689358.990	645.300	1892.530	81302816.990	81304850.793	2,898,033	10,347	677	04	00	255	162	5354,5344,5334
11411576	0.460	1.474	2,877,364	1141658.000	1144157.990	1576859.000	1579358.990	629.390	1186.950	81782096.139	81783997.617	2,877,363	01	00	00	25	233	126	5821,5831,5811
11411579	0.448	1.494	2,800,693	1141658.000	1144157.990	1579359.000	1581858.990	544.000	689.110	81783319.606	81785200.714	2,800,109	582	02	00	00	236	122	5821,5811,5801
11411581	0.447	1.496	2,805,840	1141658.000	1144157.990	1581859.000	1584358.990	532.030	696.980	81783983.954	81785878.285	2,793,494	11,538	793	15	00	240	118	5801,5811,5791
11411584	0.449	1.492	2,806,542	1141658.000	1144157.990	1584359.000	1586858.990	582.480	681.360	81785188.767	81787073.360	2,806,153	385	04	00	00	255	120	5791,5801,5781
11411586	0.513	1.396	3,205,734	1141658.000	1144157.990	1586859.000	1589358.990	586.080	789.240	81785864.290	81788967.729	3,205,732	02	00	00	00	255	122	5791,5781,5771,5761
11411589	0.460	1.474	2,877,054	1141658.000	1144157.990	1589359.000	1591858.990	520.270	802.580	81787736.094	81789635.299	2,874,900	1,955	199	00	00	255	118	5771,5761,5751
11411591	0.443	1.502	2,773,198	1141658.000	1144157.990	1591859.000	1594358.990	569.830	824.670	81788955.698	81790834.935	2,768,754	4,371	73	00	00	239	125	5761,5751,5741
11411594	0.451	1.489	2,830,505	1141658.000	1144157.990	1594359.000	1596858.990	654.690	760.600	81789621.125	81791506.353	2,818,820	10,963	709	13	00	255	114	5751,5741,5731
11411596	0.439	1.509	2,769,190	1141658.000	1144157.990	1596859.000	1599358.990	657.160	736.920	81790823.363	81792711.345	2,745,537	21,488	2,129	36	00	234	114	5731,5741,5721
11411599	0.451	1.489	2,976,375	1141658.000	1144157.990	1599359.000	1601858.990	499.120	2386.310	81791491.824	81966251.401	2,820,070	141,330	14,762	213	00	255	121	5731,5721,5711
11411601	0.426	1.533	2,808,484	1141658.000	1144157.990	1601859.000	1604358.990	464.060	870.990	81792699.468	81966251.158	2,659,759	133,580	14,810	335	00	255	129	5721,5711,5701
11411604	0.440	1.508	2,824,441	1141658.000	1144157.990	1604359.000	1606858.990	468.650	1925.750	81964264.702	81966250.794	2,749,276	66,828	8,197	140	00	255	112	5711,5701,5691
11411606	0.436	1.514	2,961,524	1141658.000	1144157.990	1606859.000	1609358.990	123.940	1165.570	81963015.755	81964998.404	2,725,277	205,443	29,927	877	00	255	111	5701,5691,5681
11411609	0.451	1.489	2,893,577	1141658.000	1144157.990	1609359.000	1611858.990	616.700	1016.580	81962304.077	81964275.232	2,819,995	63,996	9,441	145	00	255	132	5681,5691,5671
11411611	0.466	1.466	2,998,589	1141658.000	1144157.990	1611859.000	1614358.990	474.440	738.140	81960329.772	81963025.790	2,909,992	76,860	11,508	229	00	255	114	5671,5681,5661,5651

0.0 Report on LAS Statistics (By Tile) - continued

TNAME	Point Density	Average GSD	Total Points	X Min	X Max	Y Min	Y Max	Z Min	Z MAX	GPS Min	GPS Max	1st Returns	2nd Returns	3rd Returns	Other Returns	Min Int	Max Int	Mean Int	Flightlines
11411614	0.492	1.425	3,764,540	1141658.000	1144157.990	1614359.000	1616858.990	258.710	2622.030	81959079.561	81962314.540	3,078,088	607,410	77,396	1,646	00	255	103	5661,5671,5651,5641
11411616	0.406	1.570	3,161,175	1141658.000	1144157.990	1616859.000	1619358.990	463.010	1445.780	81958367.544	81961044.526	2,536,959	542,314	79,561	2,341	00	255	93	5641,5651,5661,5631
11411619	0.405	1.571	2,954,049	1141658.000	1144157.990	1619359.000	1621858.990	465.440	1532.320	81957113.613	81959090.008	2,533,301	369,659	49,683	1,406	00	255	99	5641,5631,5621
11411621	0.442	1.504	2,973,067	1141658.000	1144157.990	1621859.000	1624358.990	384.500	767.710	81956391.521	81958377.876	2,761,212	181,357	29,309	1,189	00	255	119	5621,5631,5611
11411624	0.447	1.496	2,793,509	1141658.000	1144157.990	1624359.000	1626858.990	608.630	662.070	81955132.698	81957123.884	2,791,684	1,700	125	00	00	240	125	5621,5611,5601
11411626	0.444	1.500	2,776,621	1141658.000	1144157.990	1626859.000	1629358.990	608.420	1139.490	81954418.569	81956401.832	2,776,346	275	00	00	00	237	117	5601,5611,5591
11411629	0.447	1.496	2,794,316	1141658.000	1144157.990	1629359.000	1631858.990	620.800	668.020	81953187.512	81955142.971	2,794,008	275	33	00	00	223	123	5601,5591,5581
11411631	0.454	1.485	2,864,209	1141658.000	1144157.990	1631859.000	1634358.990	537.060	725.490	81952462.562	81954428.828	2,834,994	26,977	2,214	24	00	255	130	5581,5591,5571
11411634	0.457	1.479	2,868,862	1141658.000	1144157.990	1634359.000	1636858.990	558.480	714.310	81951216.316	81953197.948	2,858,468	9,067	1,269	58	00	255	123	5581,5571,5561
11411636	0.460	1.475	2,874,421	1141658.000	1144157.990	1636859.000	1639358.990	629.190	797.180	81909157.211	81952473.325	2,874,027	394	00	00	00	255	117	5571,5561,5551
11411639	0.510	1.400	3,206,633	1141658.000	1144157.990	1639359.000	1641858.990	630.500	712.010	81907179.941	81951226.984	3,186,809	17,029	2,754	41	00	255	126	5561,5551,5541,5531
11411641	0.461	1.472	2,892,258	1141658.000	1144157.990	1641859.000	1644358.990	642.400	718.470	81905933.584	81909168.110	2,883,938	7,413	899	08	00	255	152	5541,5531,5551,5521
11411644	0.452	1.488	2,848,657	1141658.000	1144157.990	1644359.000	1646858.990	651.160	723.260	81905210.837	81907191.390	2,823,965	21,249	3,336	107	00	255	147	5531,5521,5511
11411646	0.450	1.491	2,826,488	1141658.000	1144157.990	1646859.000	1649358.990	647.080	724.690	81903943.354	81905944.395	2,810,849	14,792	843	04	00	255	147	5511,5521,5501
11411649	0.445	1.498	2,783,825	1141658.000	1144157.990	1649359.000	1651858.990	650.470	687.150	81903228.575	81905222.346	2,783,646	169	10	00	00	255	149	5511,5501,5491
11411651	0.444	1.500	2,783,866	1141658.000	1144157.990	1651859.000	1654358.990	655.410	801.660	81901949.258	81903954.179	2,777,233	5,757	863	13	00	255	145	5491,5501,5481
11411654	0.448	1.494	2,800,293	1141658.000	1144157.990	1654359.000	1656858.990	657.290	666.860	81901227.863	81903239.961	2,800,293	00	00	00	21	255	146	5481,5491,5471

0.0 Report on LAS Statistics (By Tile) - continued

TNAME	Point Density	Average GSD	Total Points	X Min	X Max	Y Min	Y Max	Z Min	Z MAX	GPS Min	GPS Max	1st Returns	2nd Returns	3rd Returns	Other Returns	Min Int	Max Int	Mean Int	Flightlines
11411656	0.458	1.478	2,867,151	1141658.000	1144157.990	1656859.000	1659358.990	659.870	730.000	81899933.285	81901960.468	2,861,854	4,290	967	40	00	241	143	5481,5471,5461
11411659	0.463	1.469	2,905,873	1141658.000	1144157.990	1659359.000	1661858.990	670.130	736.160	81899196.421	81901239.800	2,895,874	8,845	1,128	26	00	255	151	5471,5461,5451
11411661	0.460	1.474	2,876,534	1141658.000	1144157.990	1661859.000	1664358.990	660.730	724.880	81897912.819	81899944.582	2,876,533	01	00	00	00	255	151	5461,5451,5441
11411664	0.465	1.467	2,905,542	1141658.000	1144157.990	1664359.000	1666858.990	661.030	718.400	81818933.807	81899208.274	2,904,904	627	11	00	00	255	150	5431,5451,5441,5421
11411666	0.721	1.178	4,508,176	1141658.000	1144157.990	1666859.000	1669358.990	666.150	710.090	81818195.642	81897924.469	4,506,973	1,163	40	00	00	255	150	5421,5422,5441,5431,5411
11411669	0.652	1.238	4,141,178	1141658.000	1144157.990	1669359.000	1671858.990	636.760	749.970	81816918.504	81895915.497	4,076,710	58,000	6,385	83	00	255	143	5421,5422,5411,5401
11411671	0.453	1.486	2,830,187	1141658.000	1144157.990	1671859.000	1674358.990	673.310	699.200	81816170.064	81818205.538	2,830,187	00	00	00	00	240	150	5411,5401,5391
11411674	0.461	1.473	2,882,668	1141658.000	1144157.990	1674359.000	1676858.990	684.680	729.680	81814869.185	81816928.766	2,882,083	523	62	00	00	239	131	5391,5401,5381
11411676	0.456	1.481	2,853,716	1141658.000	1144157.990	1676859.000	1679358.990	687.250	726.160	81306856.130	81816180.363	2,848,432	5,171	113	00	00	240	139	5391,5381,5374
11411679	0.448	1.493	2,811,154	1141658.000	1144157.990	1679359.000	1681858.990	680.560	770.060	81305587.971	81814879.626	2,802,760	7,084	1,264	46	00	255	156	5374,5381,5364
11411681	0.448	1.494	2,800,911	1141658.000	1144157.990	1681859.000	1684358.990	642.770	740.440	81304849.241	81306867.434	2,798,323	2,463	125	00	00	255	168	5374,5364,5354
11411684	0.447	1.496	2,876,754	1141658.000	1144157.990	1684359.000	1686858.990	677.830	771.000	81303566.074	81305598.708	2,794,235	71,129	10,936	454	00	255	164	5354,5364,5344
11411686	0.458	1.477	2,879,559	1141658.000	1144157.990	1686859.000	1689358.990	674.570	738.510	81302826.615	81304860.320	2,865,548	13,126	881	04	00	255	172	5354,5344,5334
11441576	0.456	1.480	2,855,640	1144158.000	1146657.990	1576859.000	1579358.990	626.480	698.800	81782086.616	81783987.478	2,852,087	3,297	253	03	00	254	118	5831,5821,5811
11441579	0.450	1.490	2,835,530	1144158.000	1146657.990	1579359.000	1581858.990	559.560	782.890	81783328.742	81785209.681	2,814,637	18,245	2,534	114	00	255	115	5811,5821,5801
11441581	0.455	1.483	2,861,721	1144158.000	1146657.990	1581859.000	1584358.990	547.060	795.680	81783973.798	81785867.903	2,840,986	18,564	2,130	41	00	255	122	5811,5801,5791
11441584	0.448	1.493	2,802,785	1144158.000	1146657.990	1584359.000	1586858.990	484.060	714.100	81785197.471	81787082.301	2,802,684	99	02	00	00	255	121	5801,5791,5781

0.0 Report on LAS Statistics (By Tile) - continued

TNAME	Point Density	Average GSD	Total Points	X Min	X Max	Y Min	Y Max	Z Min	Z MAX	GPS Min	GPS Max	1st Returns	2nd Returns	3rd Returns	Other Returns	Min Int	Max Int	Mean Int	Flightlines
11441586	0.517	1.390	3,233,129	1144158.000	1146657.990	1586859.000	1589358.990	598.760	687.340	81785853.772	81788976.607	3,232,981	145	03	00	00	255	122	5781,5791,5771,5761
11441589	0.472	1.456	2,951,169	1144158.000	1146657.990	1589359.000	1591858.990	499.750	809.110	81787076.132	81789624.998	2,947,022	3,947	199	01	00	255	124	5771,5761,5781,5751
11441591	0.443	1.502	2,775,972	1144158.000	1146657.990	1591859.000	1594358.990	648.080	815.100	81788964.289	81790843.637	2,769,777	5,640	552	03	00	238	127	5761,5751,5741
11441594	0.449	1.492	2,900,625	1144158.000	1146657.990	1594359.000	1596858.990	632.270	1854.420	81789611.036	81791496.112	2,806,094	85,924	8,524	83	00	255	110	5751,5741,5731
11441596	0.446	1.497	2,865,978	1144158.000	1146657.990	1596859.000	1599358.990	494.040	1820.710	81790832.131	81792720.194	2,787,335	70,614	7,919	110	00	255	113	5731,5741,5721
11441599	0.465	1.466	2,985,582	1144158.000	1146657.990	1599359.000	1601858.990	512.030	792.580	81791481.306	81966260.636	2,907,730	69,211	8,431	210	00	255	121	5721,5731,5711
11441601	0.435	1.516	2,778,478	1144158.000	1146657.990	1601859.000	1604358.990	471.970	793.500	81792708.058	81966260.565	2,719,608	50,976	7,528	366	00	255	126	5721,5711,5701
11441604	0.449	1.493	2,835,018	1144158.000	1146657.990	1604359.000	1606858.990	562.520	695.610	81964274.383	81966260.472	2,804,677	27,578	2,746	17	00	255	110	5711,5701,5691
11441606	0.446	1.497	2,798,706	1144158.000	1146657.990	1606859.000	1609358.990	461.410	783.990	81963006.188	81964988.868	2,787,760	9,669	1,269	08	00	255	126	5691,5701,5681
11441609	0.457	1.479	2,910,256	1144158.000	1146657.990	1609359.000	1611858.990	534.710	916.810	81962313.794	81964284.908	2,856,436	47,343	6,289	188	00	255	124	5691,5681,5671
11441611	0.470	1.459	2,944,086	1144158.000	1146657.990	1611859.000	1614358.990	568.440	757.040	81960339.506	81963016.433	2,935,487	8,089	506	04	00	255	121	5671,5681,5661,5651
11441614	0.499	1.415	3,152,391	1144158.000	1146657.990	1614359.000	1616858.990	472.270	730.310	81959070.061	81962324.314	3,120,049	28,966	3,330	46	00	255	135	5651,5661,5671,5641
11441616	0.475	1.451	3,297,901	1144158.000	1146657.990	1616859.000	1619358.990	232.190	2772.060	81958377.054	81961040.803	2,966,585	290,853	39,550	913	00	255	117	5651,5661,5641,5631
11441619	0.403	1.575	3,067,926	1144158.000	1146657.990	1619359.000	1621858.990	467.270	773.440	81957103.845	81959080.432	2,518,728	481,869	65,438	1,891	00	255	101	5631,5641,5621
11441621	0.367	1.651	2,852,081	1144158.000	1146657.990	1621859.000	1624358.990	31.030	2948.930	81956401.032	81958387.181	2,294,080	482,123	73,561	2,317	00	255	101	5621,5631,5611
11441624	0.454	1.484	2,898,340	1144158.000	1146657.990	1624359.000	1626858.990	498.780	710.900	81955122.957	81957114.259	2,839,901	50,191	8,025	223	00	255	131	5611,5621,5601
11441626	0.445	1.498	2,783,996	1144158.000	1146657.990	1626859.000	1629358.990	608.950	647.600	81954427.842	81956411.430	2,783,590	396	10	00	00	255	130	5601,5611,5591

0.0 Report on LAS Statistics (By Tile) - continued

TNAME	Point Density	Average GSD	Total Points	X Min	X Max	Y Min	Y Max	Z Min	Z MAX	GPS Min	GPS Max	1st Returns	2nd Returns	3rd Returns	Other Returns	Min Int	Max Int	Mean Int	Flightlines
11441629	0.444	1.501	2,796,901	1144158.000	1146657.990	1629359.000	1631858.990	612.030	711.290	81953177.822	81955133.351	2,775,242	18,991	2,610	58	00	217	115	5601,5591,5581
11441631	0.454	1.484	2,865,300	1144158.000	1146657.990	1631859.000	1634358.990	604.570	699.310	81952472.259	81954438.077	2,839,108	23,513	2,640	39	00	255	122	5591,5581,5571
11441634	0.456	1.482	2,870,497	1144158.000	1146657.990	1634359.000	1636858.990	545.910	698.190	81951206.822	81953188.204	2,846,989	20,935	2,541	32	00	255	126	5571,5581,5561
11441636	0.451	1.489	2,820,342	1144158.000	1146657.990	1636859.000	1639358.990	628.860	640.720	81909166.595	81952483.129	2,820,342	00	00	00	00	243	137	5571,5561,5551
11441639	0.477	1.448	2,980,842	1144158.000	1146657.990	1639359.000	1641858.990	633.020	642.660	81907189.373	81951217.165	2,980,842	00	00	00	00	244	151	5561,5551,5541,5531
11441641	0.481	1.442	3,011,343	1144158.000	1146657.990	1641859.000	1644358.990	636.790	719.840	81905924.085	81909178.182	3,007,549	3,384	399	11	00	255	147	5531,5541,5551,5521
11441644	0.450	1.490	2,830,856	1144158.000	1146657.990	1644359.000	1646858.990	296.910	707.820	81905220.653	81907201.056	2,815,487	14,122	1,228	19	00	255	162	5531,5521,5511
11441646	0.452	1.487	2,843,872	1144158.000	1146657.990	1646859.000	1649358.990	646.550	743.590	81903933.922	81905934.931	2,826,436	15,439	1,963	34	00	255	156	5511,5521,5501
11441649	0.451	1.489	2,819,567	1144158.000	1146657.990	1649359.000	1651858.990	650.410	1833.330	81903238.029	81905231.816	2,819,079	450	38	00	00	255	156	5511,5501,5491
11441651	0.450	1.491	2,844,069	1144158.000	1146657.990	1651859.000	1654358.990	651.420	737.290	81901939.735	81903944.796	2,812,204	28,391	3,430	44	00	255	152	5491,5501,5481
11441654	0.447	1.496	2,831,157	1144158.000	1146657.990	1654359.000	1656858.990	655.150	738.930	81901237.460	81903249.464	2,793,796	32,543	4,702	116	00	255	169	5481,5491,5471
11441656	0.456	1.480	2,851,482	1144158.000	1146657.990	1656859.000	1659358.990	660.120	803.310	81899923.494	81901950.895	2,851,479	03	00	00	00	242	155	5471,5481,5461
11441659	0.464	1.468	2,901,838	1144158.000	1146657.990	1659359.000	1661858.990	669.610	735.600	81899206.168	81901249.487	2,900,994	727	117	00	00	255	151	5471,5461,5451
11441661	0.464	1.469	2,897,564	1144158.000	1146657.990	1661859.000	1664358.990	673.930	698.190	81897903.272	81899934.870	2,897,386	178	00	00	00	255	147	5451,5461,5441
11441664	0.464	1.469	2,899,031	1144158.000	1146657.990	1664359.000	1666858.990	661.130	738.220	81897198.417	81899217.816	2,897,309	1,448	257	17	00	255	138	5441,5431,5451
11441666	0.723	1.176	4,518,356	1144158.000	1146657.990	1666859.000	1669358.990	661.570	706.930	81818205.233	81897914.851	4,518,286	68	02	00	00	255	142	5422,5431,5441,5421,5411
11441669	0.661	1.230	4,146,129	1144158.000	1146657.990	1669359.000	1671858.990	666.920	751.460	81816908.533	81895905.910	4,130,714	13,236	2,107	72	00	255	149	5422,5421,5411,5401

0.0 Report on LAS Statistics (By Tile) - continued

TNAME	Point Density	Average GSD	Total Points	X Min	X Max	Y Min	Y Max	Z Min	Z MAX	GPS Min	GPS Max	1st Returns	2nd Returns	3rd Returns	Other Returns	Min Int	Max Int	Mean Int	Flightlines
11441671	0.454	1.484	2,839,825	1144158.000	1146657.990	1671859.000	1674358.990	666.390	716.260	81816179.698	81818215.067	2,839,232	577	16	00	00	255	152	5411,5401,5391
11441674	0.456	1.480	2,866,102	1144158.000	1146657.990	1674359.000	1676858.990	674.330	762.470	81814859.387	81816918.942	2,851,992	12,655	1,416	39	00	255	159	5391,5401,5381
11441676	0.450	1.490	2,816,740	1144158.000	1146657.990	1676859.000	1679358.990	689.470	732.660	81306865.384	81816189.678	2,814,485	2,185	70	00	00	241	138	5391,5381,5374
11441679	0.452	1.488	2,828,105	1144158.000	1146657.990	1679359.000	1681858.990	691.400	754.170	81305578.308	81814869.739	2,823,918	3,885	292	10	00	255	144	5381,5374,5364
11441681	0.448	1.494	2,800,852	1144158.000	1146657.990	1681859.000	1684358.990	686.130	727.850	81304858.816	81306876.498	2,800,848	04	00	00	00	241	154	5364,5374,5354
11441684	0.447	1.495	2,799,721	1144158.000	1146657.990	1684359.000	1686858.990	681.160	786.830	81303556.493	81305589.166	2,795,453	3,557	671	40	00	255	152	5364,5354,5344
11441686	0.460	1.474	2,892,908	1144158.000	1146657.990	1686859.000	1689358.990	651.650	772.600	81302836.313	81304869.708	2,875,898	15,362	1,612	36	00	255	167	5344,5354,5334
11461576	0.459	1.476	2,868,709	1146658.000	1149157.990	1576859.000	1579358.990	615.210	635.210	81782076.589	81783977.515	2,868,709	00	00	00	00	242	115	5831,5821,5811
11461579	0.443	1.502	2,772,971	1146658.000	1149157.990	1579359.000	1581858.990	616.490	703.780	81783337.541	81785218.172	2,771,559	1,243	162	07	00	255	113	5811,5821,5801
11461581	0.463	1.470	2,891,615	1146658.000	1149157.990	1581859.000	1584358.990	625.600	637.780	81783963.940	81785857.728	2,891,615	00	00	00	00	213	120	5801,5811,5791
11461584	0.453	1.486	2,831,139	1146658.000	1149157.990	1584359.000	1586858.990	521.880	696.840	81785206.227	81787091.175	2,829,927	1,107	105	00	00	255	121	5801,5791,5781
11461586	0.506	1.406	3,173,089	1146658.000	1149157.990	1586859.000	1589358.990	632.560	729.090	81785842.963	81788985.923	3,162,004	9,318	1,699	68	00	255	119	5781,5791,5771,5761
11461589	0.481	1.442	3,011,186	1146658.000	1149157.990	1589359.000	1591858.990	502.270	737.710	81787079.894	81789614.640	3,007,087	3,922	177	00	00	255	127	5771,5761,5781,5751
11461591	0.444	1.500	2,792,373	1146658.000	1149157.990	1591859.000	1594358.990	666.320	817.120	81788973.589	81790852.369	2,776,669	14,750	940	14	00	255	123	5751,5761,5741
11461594	0.461	1.472	2,908,302	1146658.000	1149157.990	1594359.000	1596858.990	632.100	794.980	81789599.886	81791485.390	2,883,434	22,559	2,295	14	00	255	118	5751,5741,5731
11461596	0.450	1.491	2,899,908	1146658.000	1149157.990	1596859.000	1599358.990	525.490	767.420	81790840.607	81792729.171	2,811,511	79,754	8,569	74	00	255	113	5731,5741,5721
11461599	0.466	1.465	3,312,936	1146658.000	1149157.990	1599359.000	1601858.990	516.660	736.650	81791470.768	81966270.206	2,910,473	351,576	49,640	1,247	00	255	109	5731,5721,5711

0.0 Report on LAS Statistics (By Tile) - continued

TNAME	Point Density	Average GSD	Total Points	X Min	X Max	Y Min	Y Max	Z Min	Z MAX	GPS Min	GPS Max	1st Returns	2nd Returns	3rd Returns	Other Returns	Min Int	Max Int	Mean Int	Flightlines
11461601	0.429	1.526	3,002,094	1146658.000	1149157.990	1601859.000	1604358.990	61.240	2453.640	81792716.975	81966270.152	2,682,492	277,951	40,598	1,053	00	255	119	5711,5721,5701
11461604	0.447	1.496	2,881,777	1146658.000	1149157.990	1604359.000	1606858.990	462.610	784.530	81964284.131	81966270.048	2,792,548	77,664	11,192	373	00	255	106	5711,5701,5691
11461606	0.441	1.506	2,763,780	1146658.000	1149157.990	1606859.000	1609358.990	337.150	815.970	81962996.782	81964978.865	2,754,121	8,499	1,123	37	00	255	120	5701,5691,5681
11461609	0.449	1.492	2,826,428	1146658.000	1149157.990	1609359.000	1611858.990	548.810	755.800	81962323.520	81964294.646	2,808,451	15,663	2,245	69	00	255	115	5681,5691,5671
11461611	0.456	1.481	2,862,578	1146658.000	1149157.990	1611859.000	1614358.990	515.710	1019.580	81960349.136	81963006.719	2,847,992	12,735	1,791	60	00	255	124	5671,5681,5661,5651
11461614	0.501	1.413	3,144,772	1146658.000	1149157.990	1614359.000	1616858.990	472.840	756.070	81959060.462	81962333.874	3,128,565	14,336	1,823	48	00	255	127	5651,5671,5661,5641
11461616	0.484	1.437	3,086,945	1146658.000	1149157.990	1616859.000	1619358.990	461.070	777.010	81958386.328	81961031.199	3,026,530	56,530	3,849	36	00	255	126	5661,5641,5651,5631
11461619	0.394	1.594	2,497,655	1146658.000	1149157.990	1619359.000	1621858.990	470.670	1381.870	81957094.027	81959070.809	2,460,433	33,816	3,374	32	00	255	121	5631,5641,5621
11461621	0.441	1.507	3,260,547	1146658.000	1149157.990	1621859.000	1624358.990	162.420	1570.870	81956410.680	81958396.421	2,753,570	441,825	63,290	1,862	00	255	114	5631,5621,5611
11461624	0.375	1.633	3,233,544	1146658.000	1149157.990	1624359.000	1626858.990	528.980	711.760	81955113.568	81957104.364	2,344,090	769,296	116,486	3,672	00	255	76	5621,5611,5601
11461626	0.442	1.505	2,813,319	1146658.000	1149157.990	1626859.000	1629358.990	603.080	684.540	81954436.972	81956421.142	2,761,029	47,378	4,843	69	00	255	127	5601,5611,5591
11461629	0.450	1.492	2,813,534	1146658.000	1149157.990	1629359.000	1631858.990	610.560	749.100	81953168.107	81955123.751	2,809,488	3,646	399	01	00	227	130	5591,5601,5581
11461631	0.458	1.477	2,877,904	1146658.000	1149157.990	1631859.000	1634358.990	614.140	746.710	81952482.056	81954447.576	2,864,356	11,994	1,522	32	00	255	119	5581,5591,5571
11461634	0.460	1.475	2,878,294	1146658.000	1149157.990	1634359.000	1636858.990	620.500	679.020	81951197.067	81953178.507	2,873,595	4,307	390	02	00	254	126	5581,5571,5561
11461636	0.460	1.474	2,881,638	1146658.000	1149157.990	1636859.000	1639358.990	528.500	671.020	81909176.075	81952492.896	2,874,933	6,440	264	01	00	255	99	5561,5571,5551
11461639	0.469	1.461	2,972,333	1146658.000	1149157.990	1639359.000	1641858.990	412.150	704.720	81907199.221	81951207.647	2,928,201	38,398	5,620	114	00	255	156	5561,5551,5541,5531
11461641	0.482	1.440	3,059,513	1146658.000	1149157.990	1641859.000	1644358.990	600.150	1193.370	81905914.565	81909187.589	3,013,949	39,697	5,641	226	00	255	150	5541,5531,5551,5521

0.0 Report on LAS Statistics (By Tile) - continued

TNAME	Point Density	Average GSD	Total Points	X Min	X Max	Y Min	Y Max	Z Min	Z MAX	GPS Min	GPS Max	1st Returns	2nd Returns	3rd Returns	Other Returns	Min Int	Max Int	Mean Int	Flightlines
11461644	0.451	1.489	2,872,495	1146658.000	1149157.990	1644359.000	1646858.990	634.410	807.170	81905230.342	81907210.636	2,820,007	46,138	6,203	147	00	255	156	5531,5521,5511
11461646	0.452	1.488	2,830,496	1146658.000	1149157.990	1646859.000	1649358.990	646.790	728.090	81903924.363	81905925.418	2,822,757	6,756	953	30	00	255	156	5521,5511,5501
11461649	0.457	1.479	2,857,572	1146658.000	1149157.990	1649359.000	1651858.990	657.020	698.890	81903247.521	81905241.744	2,856,695	851	26	00	00	255	159	5501,5511,5491
11461651	0.453	1.485	2,833,501	1146658.000	1149157.990	1651859.000	1654358.990	657.350	702.140	81901930.148	81903935.266	2,833,400	101	00	00	00	246	167	5501,5491,5481
11461654	0.449	1.493	2,809,726	1146658.000	1149157.990	1654359.000	1656858.990	659.610	717.180	81901247.060	81903259.016	2,803,975	5,331	416	04	00	255	162	5491,5481,5471
11461656	0.460	1.475	2,874,279	1146658.000	1149157.990	1656859.000	1659358.990	660.530	692.920	81899913.434	81901941.482	2,874,279	00	00	00	00	255	150	5481,5471,5461
11461659	0.470	1.459	2,967,478	1146658.000	1149157.990	1659359.000	1661858.990	669.990	747.950	81899215.899	81901259.043	2,936,414	27,546	3,466	52	00	255	150	5461,5471,5451
11461661	0.469	1.460	2,933,973	1146658.000	1149157.990	1661859.000	1664358.990	679.580	730.030	81897893.570	81899925.071	2,933,327	541	104	01	00	242	139	5461,5451,5441
11461664	0.459	1.476	2,870,460	1146658.000	1149157.990	1664359.000	1666858.990	677.520	704.520	81897207.875	81899227.765	2,870,345	115	00	00	00	239	127	5441,5451,5431
11461666	0.723	1.176	4,534,013	1146658.000	1149157.990	1666859.000	1669358.990	662.460	758.510	81818214.515	81897905.010	4,520,437	12,035	1,513	28	00	255	130	5431,5421,5422,5441,5411
11461669	0.673	1.219	4,295,977	1146658.000	1149157.990	1669359.000	1671858.990	652.700	759.660	81816898.952	81895896.193	4,205,219	78,162	12,197	399	00	255	143	5421,5411,5422,5401
11461671	0.451	1.490	2,830,545	1146658.000	1149157.990	1671859.000	1674358.990	667.260	746.790	81816188.843	81818224.543	2,816,163	12,813	1,550	19	00	255	150	5411,5401,5391
11461674	0.457	1.479	2,910,290	1146658.000	1149157.990	1674359.000	1676858.990	635.360	771.810	81814849.469	81816908.916	2,858,448	42,986	8,211	645	00	255	137	5391,5401,5381
11461676	0.452	1.488	2,859,261	1146658.000	1149157.990	1676859.000	1679358.990	668.310	1301.040	81306874.908	81816199.316	2,823,502	32,237	3,466	56	00	255	150	5381,5391,5374
11461679	0.452	1.488	2,824,732	1146658.000	1149157.990	1679359.000	1681858.990	682.320	754.260	81305568.882	81814859.894	2,823,968	639	123	02	00	255	159	5374,5381,5364
11461681	0.451	1.489	2,820,055	1146658.000	1149157.990	1681859.000	1684358.990	697.790	1193.190	81304867.971	81306886.003	2,820,053	02	00	00	20	241	158	5364,5374,5354
11461684	0.450	1.491	2,813,552	1146658.000	1149157.990	1684359.000	1686858.990	700.460	778.850	81303546.781	81305579.665	2,810,995	2,448	106	03	00	255	144	5354,5364,5344

0.0 Report on LAS Statistics (By Tile) - continued

TNAME	Point Density	Average GSD	Total Points	X Min	X Max	Y Min	Y Max	Z Min	Z MAX	GPS Min	GPS Max	1st Returns	2nd Returns	3rd Returns	Other Returns	Min Int	Max Int	Mean Int	Flightlines
11461686	0.461	1.473	2,889,792	1146658.000	1149157.990	1686859.000	1689358.990	686.040	740.580	81302846.140	81304879.054	2,880,712	8,111	961	08	00	243	151	5354,5344,5334
11491576	0.455	1.482	2,850,580	1149158.000	1151657.990	1576859.000	1579358.990	614.400	685.840	81782066.967	81783967.421	2,846,859	3,500	221	00	00	255	120	5821,5831,5811
11491579	0.445	1.499	2,784,775	1149158.000	1151657.990	1579359.000	1581858.990	593.940	696.970	81783346.677	81785226.727	2,782,271	2,262	239	03	00	255	110	5811,5821,5801
11491581	0.457	1.479	2,861,220	1149158.000	1151657.990	1581859.000	1584358.990	625.740	733.980	81783953.880	81785847.261	2,858,514	2,448	252	06	00	255	112	5801,5811,5791
11491584	0.446	1.498	2,798,054	1149158.000	1151657.990	1584359.000	1586858.990	493.830	818.270	81785215.251	81787099.881	2,786,419	10,734	898	03	00	255	121	5791,5801,5781
11491586	0.499	1.416	3,147,818	1149158.000	1151657.990	1586859.000	1589358.990	516.040	1832.470	81785832.396	81788995.036	3,117,230	27,718	2,836	34	00	255	124	5791,5781,5771,5761
11491589	0.476	1.449	2,986,426	1149158.000	1151657.990	1589359.000	1591858.990	521.090	831.630	81787088.666	81789604.407	2,975,396	10,252	774	04	00	255	114	5771,5781,5761,5751
11491591	0.445	1.500	2,784,124	1149158.000	1151657.990	1591859.000	1594358.990	655.850	726.770	81788982.610	81790861.455	2,778,387	5,567	170	00	00	243	116	5761,5751,5741
11491594	0.464	1.468	2,932,028	1149158.000	1151657.990	1594359.000	1596858.990	533.220	1305.390	81789589.468	81791474.910	2,898,812	30,753	2,431	32	00	255	113	5751,5741,5731
11491596	0.447	1.497	2,939,347	1149158.000	1151657.990	1596859.000	1599358.990	536.620	2459.900	81790848.990	81792737.698	2,790,674	132,271	16,040	362	00	255	123	5741,5731,5721
11491599	0.459	1.476	3,016,621	1149158.000	1151657.990	1599359.000	1601858.990	376.520	1818.490	81791460.393	81966279.831	2,867,804	133,477	14,920	420	00	255	116	5721,5731,5711
11491601	0.424	1.536	2,753,379	1149158.000	1151657.990	1601859.000	1604358.990	482.340	2232.490	81792725.381	81966279.735	2,649,702	95,006	8,521	150	00	255	125	5711,5721,5701
11491604	0.444	1.501	2,812,524	1149158.000	1151657.990	1604359.000	1606858.990	469.610	788.080	81964293.852	81966279.573	2,774,210	34,457	3,768	89	00	255	123	5711,5701,5691
11491606	0.437	1.513	2,730,749	1149158.000	1151657.990	1606859.000	1609358.990	469.430	778.130	81962987.406	81964969.214	2,729,870	767	109	03	00	255	131	5701,5691,5681
11491609	0.445	1.499	2,785,368	1149158.000	1151657.990	1609359.000	1611858.990	470.150	799.130	81962332.986	81964304.215	2,780,347	4,674	338	09	00	255	116	5681,5691,5671
11491611	0.452	1.487	2,892,212	1149158.000	1151657.990	1611859.000	1614358.990	589.380	758.510	81961011.214	81962997.338	2,825,344	61,657	5,177	34	00	255	109	5671,5681,5661
11491614	0.489	1.431	3,189,092	1149158.000	1151657.990	1614359.000	1616858.990	610.040	703.430	81959050.984	81962343.244	3,053,553	116,570	18,342	627	00	255	107	5671,5661,5651,5641

0.0 Report on LAS Statistics (By Tile) - continued

TNAME	Point Density	Average GSD	Total Points	X Min	X Max	Y Min	Y Max	Z Min	Z MAX	GPS Min	GPS Max	1st Returns	2nd Returns	3rd Returns	Other Returns	Min Int	Max Int	Mean Int	Flightlines
11491616	0.488	1.432	3,110,935	1149158.000	1151657.990	1616859.000	1619358.990	425.340	2625.870	81958395.389	81961021.482	3,049,318	53,241	8,002	374	00	255	117	5661,5641,5651,5631
11491619	0.448	1.494	2,817,092	1149158.000	1151657.990	1619359.000	1621858.990	143.780	750.060	81957084.140	81959061.176	2,799,336	15,552	2,176	28	00	226	112	5631,5641,5621
11491621	0.450	1.490	3,071,353	1149158.000	1151657.990	1621859.000	1624358.990	156.290	816.730	81956420.464	81958405.798	2,813,823	226,650	30,179	701	00	255	107	5621,5631,5611
11491624	0.438	1.511	3,401,630	1149158.000	1151657.990	1624359.000	1626858.990	54.250	1753.200	81955103.820	81957094.622	2,736,441	574,950	87,653	2,586	00	255	89	5621,5611,5601
11491626	0.367	1.652	2,657,917	1149158.000	1151657.990	1626859.000	1629358.990	311.650	1350.440	81954446.519	81956430.524	2,291,183	317,391	47,747	1,596	00	255	102	5611,5601,5591
11491629	0.448	1.494	2,802,130	1149158.000	1151657.990	1629359.000	1631858.990	586.000	737.010	81953158.426	81955114.270	2,798,922	2,887	312	09	00	255	137	5601,5591,5581
11491631	0.454	1.484	2,886,661	1149158.000	1151657.990	1631859.000	1634358.990	605.650	695.950	81952491.870	81954457.156	2,838,279	41,005	7,119	258	00	255	127	5581,5591,5571
11491634	0.454	1.485	2,877,814	1149158.000	1151657.990	1634359.000	1636858.990	609.830	758.910	81951187.424	81953168.803	2,834,646	37,295	5,713	160	00	255	113	5581,5571,5561
11491636	0.457	1.479	2,866,376	1149158.000	1151657.990	1636859.000	1639358.990	598.190	715.510	81909185.705	81952502.648	2,856,787	8,703	870	16	00	255	110	5561,5571,5551
11491639	0.467	1.463	2,955,837	1149158.000	1151657.990	1639359.000	1641858.990	628.090	728.780	81907208.727	81951197.851	2,921,102	30,400	4,206	129	00	255	146	5561,5551,5541,5531
11491641	0.495	1.422	3,114,019	1149158.000	1151657.990	1641859.000	1644358.990	620.390	709.080	81905905.076	81909197.472	3,090,646	20,609	2,700	64	00	254	154	5551,5531,5541,5521
11491644	0.464	1.468	2,905,606	1149158.000	1151657.990	1644359.000	1646858.990	643.750	711.130	81905239.986	81907872.365	2,900,788	4,258	551	09	00	255	150	5521,5531,5541,5511
11491646	0.454	1.484	2,861,329	1149158.000	1151657.990	1646859.000	1649358.990	645.990	740.580	81903914.873	81905916.105	2,837,663	21,153	2,458	55	00	255	151	5521,5511,5501
11491649	0.451	1.489	2,820,227	1149158.000	1151657.990	1649359.000	1651858.990	660.880	705.950	81903257.073	81905251.520	2,819,348	792	87	00	00	254	153	5511,5501,5491
11491651	0.452	1.488	2,826,037	1149158.000	1151657.990	1651859.000	1654358.990	660.030	724.610	81901920.766	81903925.742	2,823,038	2,705	293	01	00	255	159	5501,5491,5481
11491654	0.449	1.493	2,805,445	1149158.000	1151657.990	1654359.000	1656858.990	661.190	698.320	81901256.690	81903268.920	2,805,311	133	01	00	00	255	146	5491,5481,5471
11491656	0.452	1.488	2,842,589	1149158.000	1151657.990	1656859.000	1659358.990	668.090	769.130	81899903.623	81901931.862	2,823,601	15,870	3,005	113	00	255	152	5481,5471,5461

0.0 Report on LAS Statistics (By Tile) - continued

TNAME	Point Density	Average GSD	Total Points	X Min	X Max	Y Min	Y Max	Z Min	Z MAX	GPS Min	GPS Max	1st Returns	2nd Returns	3rd Returns	Other Returns	Min Int	Max Int	Mean Int	Flightlines
11491659	0.461	1.473	2,898,472	1149158.000	1151657.990	1659359.000	1661858.990	678.210	764.430	81899225.603	81901268.450	2,879,653	15,983	2,690	146	00	255	151	5461,5471,5451
11491661	0.455	1.483	2,842,531	1149158.000	1151657.990	1661859.000	1664358.990	681.280	724.230	81897884.187	81899915.195	2,841,600	925	06	00	00	240	141	5451,5461,5441
11491664	0.456	1.480	2,859,296	1149158.000	1151657.990	1664359.000	1666858.990	686.840	809.040	81897217.328	81899237.369	2,852,864	5,976	445	11	00	255	131	5441,5451,5431
11491666	0.732	1.169	4,571,949	1149158.000	1151657.990	1666859.000	1669358.990	678.750	725.220	81818224.355	81897895.307	4,571,948	01	00	00	00	255	137	5431,5421,5422,5441,5411
11491669	0.673	1.219	4,257,119	1149158.000	1151657.990	1669359.000	1671858.990	41.660	2373.720	81816889.376	81895886.355	4,204,190	45,748	6,978	203	00	255	145	5422,5411,5421,5401
11491671	0.450	1.491	2,814,430	1149158.000	1151657.990	1671859.000	1674358.990	668.880	778.160	81816198.589	81818233.944	2,810,148	3,442	750	90	00	255	147	5401,5411,5391
11491674	0.460	1.474	2,877,665	1149158.000	1151657.990	1674359.000	1676858.990	672.480	773.800	81814839.759	81816899.392	2,876,304	1,200	152	09	00	255	149	5391,5401,5381
11491676	0.448	1.494	2,799,996	1149158.000	1151657.990	1676859.000	1679358.990	638.400	1727.320	81306884.053	81816208.673	2,799,990	05	01	00	00	255	156	5391,5381,5374
11491679	0.443	1.503	2,773,143	1149158.000	1151657.990	1679359.000	1681858.990	35.760	753.510	81305559.584	81814849.993	2,768,350	4,135	641	17	00	255	159	5374,5381,5364
11491681	0.445	1.498	2,784,211	1149158.000	1151657.990	1681859.000	1684358.990	684.300	707.020	81304877.352	81306895.190	2,784,211	00	00	00	29	241	159	5374,5364,5354
11491684	0.453	1.485	2,843,313	1149158.000	1151657.990	1684359.000	1686858.990	699.250	770.140	81303536.936	81305570.113	2,833,529	8,653	1,103	28	00	252	136	5364,5354,5344
11491686	0.464	1.468	2,931,157	1149158.000	1151657.990	1686859.000	1689358.990	700.220	1604.730	81302856.055	81304888.601	2,899,130	27,609	4,283	135	00	255	149	5344,5354,5334
11511576	0.444	1.501	2,797,604	1151658.000	1154157.990	1576859.000	1579358.990	259.410	698.900	81782056.985	81783957.307	2,774,451	20,972	2,148	33	00	255	116	5821,5831,5811
11511579	0.437	1.512	2,736,629	1151658.000	1154157.990	1579359.000	1581858.990	486.290	817.590	81783356.238	81785235.645	2,733,574	2,943	112	00	00	255	115	5821,5811,5801
11511581	0.449	1.493	2,817,951	1151658.000	1154157.990	1581859.000	1584358.990	529.640	854.450	81783943.921	81785837.156	2,803,854	12,585	1,491	21	00	250	113	5811,5801,5791
11511584	0.387	1.607	2,600,160	1151658.000	1154157.990	1584359.000	1586858.990	121.860	2282.520	81785224.217	81787108.808	2,420,153	158,020	21,504	483	00	255	108	5791,5801,5781
11511586	0.473	1.453	3,352,460	1151658.000	1154157.990	1586859.000	1589358.990	387.230	865.930	81785822.112	81789003.391	2,958,875	345,455	46,973	1,157	00	255	102	5781,5791,5771,5761

0.0 Report on LAS Statistics (By Tile) - continued

TNAME	Point Density	Average GSD	Total Points	X Min	X Max	Y Min	Y Max	Z Min	Z MAX	GPS Min	GPS Max	1st Returns	2nd Returns	3rd Returns	Other Returns	Min Int	Max Int	Mean Int	Flightlines
11511589	0.450	1.490	2,899,841	1151658.000	1154157.990	1589359.000	1591858.990	570.090	1516.470	81787096.445	81789594.011	2,814,877	77,066	7,690	208	00	255	100	5781,5771,5761,5751
11511591	0.449	1.492	2,875,316	1151658.000	1154157.990	1591859.000	1594358.990	502.870	1776.410	81788991.382	81790869.807	2,807,013	60,079	8,072	152	00	255	108	5751,5761,5741
11511594	0.450	1.491	2,881,172	1151658.000	1154157.990	1594359.000	1596858.990	504.020	816.840	81789579.428	81791464.143	2,813,197	59,641	8,076	258	00	255	111	5741,5751,5731
11511596	0.450	1.490	2,836,978	1151658.000	1154157.990	1596859.000	1599358.990	484.140	804.240	81790857.428	81792746.651	2,815,604	18,869	2,413	92	00	255	112	5741,5731,5721
11511599	0.470	1.458	3,051,949	1151658.000	1154157.990	1599359.000	1601858.990	501.750	797.300	81791449.509	81966289.443	2,938,981	102,353	10,393	222	00	255	110	5721,5731,5711
11511601	0.422	1.539	2,735,729	1151658.000	1154157.990	1601859.000	1604358.990	260.960	834.680	81792734.053	81966289.316	2,637,670	87,506	10,271	282	00	255	118	5721,5711,5701
11511604	0.440	1.507	2,769,366	1151658.000	1154157.990	1604359.000	1606858.990	470.470	2863.770	81964303.493	81966288.993	2,751,155	16,797	1,382	32	00	255	129	5711,5701,5691
11511606	0.443	1.503	2,781,302	1151658.000	1154157.990	1606859.000	1609358.990	467.960	784.540	81962977.942	81964959.834	2,767,525	12,505	1,254	18	00	255	123	5701,5691,5681
11511609	0.452	1.488	2,887,007	1151658.000	1154157.990	1609359.000	1611858.990	355.100	2111.480	81962342.498	81964313.943	2,824,537	55,712	6,635	123	00	255	118	5681,5691,5671
11511611	0.458	1.478	2,921,357	1151658.000	1154157.990	1611859.000	1614358.990	612.420	838.490	81961001.680	81962988.090	2,860,698	54,102	6,373	184	00	255	100	5681,5671,5661
11511614	0.471	1.458	3,037,803	1151658.000	1154157.990	1614359.000	1616858.990	472.570	1923.800	81959041.421	81962352.946	2,941,145	83,885	12,451	322	00	255	110	5671,5651,5661,5641
11511616	0.498	1.418	3,112,876	1151658.000	1154157.990	1616859.000	1619358.990	413.800	776.220	81958404.765	81961011.930	3,109,582	3,029	259	06	00	255	113	5641,5661,5651,5631
11511619	0.444	1.500	2,800,530	1151658.000	1154157.990	1619359.000	1621858.990	532.860	1600.480	81957074.686	81959051.505	2,777,501	21,069	1,930	30	00	255	93	5631,5641,5621
11511621	0.445	1.498	2,820,771	1151658.000	1154157.990	1621859.000	1624358.990	462.260	1504.940	81956429.772	81958415.026	2,783,397	33,428	3,835	111	00	255	117	5621,5631,5611
11511624	0.444	1.500	2,836,556	1151658.000	1154157.990	1624359.000	1626858.990	460.210	723.530	81955094.043	81957084.833	2,776,921	51,102	8,297	236	00	255	124	5611,5621,5601
11511626	0.421	1.541	3,047,352	1151658.000	1154157.990	1626859.000	1629358.990	579.540	712.650	81954456.076	81956439.931	2,632,853	357,569	55,181	1,749	00	255	104	5601,5611,5591
11511629	0.387	1.607	2,910,105	1151658.000	1154157.990	1629359.000	1631858.990	460.320	1049.500	81953148.915	81955104.515	2,418,878	422,128	66,983	2,116	00	255	100	5601,5591,5581

0.0 Report on LAS Statistics (By Tile) - continued

TNAME	Point Density	Average GSD	Total Points	X Min	X Max	Y Min	Y Max	Z Min	Z MAX	GPS Min	GPS Max	1st Returns	2nd Returns	3rd Returns	Other Returns	Min Int	Max Int	Mean Int	Flightlines
11511631	0.409	1.564	2,734,758	1151658.000	1154157.990	1631859.000	1634358.990	604.970	709.490	81952501.573	81954466.320	2,554,896	158,042	21,269	551	00	255	114	5591,5581,5571
11511634	0.453	1.486	2,853,410	1151658.000	1154157.990	1634359.000	1636858.990	612.200	700.580	81951177.708	81953159.203	2,830,997	19,755	2,561	97	00	255	110	5571,5581,5561
11511636	0.461	1.473	2,907,715	1151658.000	1154157.990	1636859.000	1639358.990	619.450	692.490	81909195.218	81952512.431	2,881,045	23,835	2,776	59	00	255	117	5571,5561,5551
11511639	0.457	1.479	2,871,980	1151658.000	1154157.990	1639359.000	1641858.990	625.870	1349.420	81907854.370	81951188.211	2,855,385	13,900	2,587	108	00	255	124	5551,5561,5541
11511641	0.484	1.437	3,061,649	1151658.000	1154157.990	1641859.000	1644358.990	627.940	737.970	81905895.590	81909206.888	3,024,989	31,096	5,340	224	00	255	150	5531,5551,5541,5521
11511644	0.472	1.456	2,950,098	1151658.000	1154157.990	1644359.000	1646858.990	646.360	679.010	81905249.713	81907865.500	2,950,062	36	00	00	00	255	139	5531,5541,5521,5511
11511646	0.454	1.485	2,838,391	1151658.000	1154157.990	1646859.000	1649358.990	647.410	725.330	81903905.518	81905906.666	2,836,014	2,171	206	00	00	255	148	5511,5521,5501
11511649	0.451	1.488	2,821,732	1151658.000	1154157.990	1649359.000	1651858.990	658.730	685.000	81903266.543	81905261.334	2,821,591	141	00	00	00	241	156	5501,5511,5491
11511651	0.453	1.486	2,839,994	1151658.000	1154157.990	1651859.000	1654358.990	548.520	731.690	81901911.480	81903916.537	2,831,445	7,419	1,109	21	00	255	167	5501,5491,5481
11511654	0.446	1.497	2,806,542	1151658.000	1154157.990	1654359.000	1656858.990	631.610	822.330	81901266.368	81903278.329	2,789,333	14,758	2,385	66	00	255	141	5481,5491,5471
11511656	0.455	1.482	2,846,498	1151658.000	1154157.990	1656859.000	1659358.990	668.140	712.040	81899893.600	81901922.503	2,846,310	188	00	00	00	255	143	5481,5471,5461
11511659	0.463	1.470	2,893,809	1151658.000	1154157.990	1659359.000	1661858.990	684.140	1262.400	81899235.016	81901278.203	2,893,617	181	11	00	00	248	144	5461,5471,5451
11511661	0.456	1.481	2,862,502	1151658.000	1154157.990	1661859.000	1664358.990	689.830	761.190	81897874.654	81899905.262	2,849,727	11,705	1,053	17	00	255	136	5451,5461,5441
11511664	0.458	1.478	2,875,510	1151658.000	1154157.990	1664359.000	1666858.990	692.040	776.050	81897226.964	81899246.998	2,861,358	12,468	1,642	42	00	255	131	5451,5441,5431
11511666	0.719	1.179	4,516,127	1151658.000	1154157.990	1666859.000	1669358.990	690.840	753.850	81818233.570	81897885.915	4,494,347	20,003	1,762	15	00	255	132	5431,5421,5441,5422,5411
11511669	0.670	1.222	4,250,606	1151658.000	1154157.990	1669359.000	1671858.990	687.200	763.260	81816879.757	81895876.531	4,184,844	59,062	6,602	98	00	255	143	5411,5422,5421,5401
11511671	0.456	1.481	2,856,893	1151658.000	1154157.990	1671859.000	1674358.990	678.040	769.720	81816208.293	81818243.572	2,851,079	5,185	585	44	00	253	149	5401,5411,5391

0.0 Report on LAS Statistics (By Tile) - continued

TNAME	Point Density	Average GSD	Total Points	X Min	X Max	Y Min	Y Max	Z Min	Z MAX	GPS Min	GPS Max	1st Returns	2nd Returns	3rd Returns	Other Returns	Min Int	Max Int	Mean Int	Flightlines
11511674	0.459	1.476	2,876,023	1151658.000	1154157.990	1674359.000	1676858.990	677.450	818.070	81814829.904	81816889.745	2,868,050	7,038	920	15	00	255	142	5401,5391,5381
11511676	0.455	1.482	2,850,651	1151658.000	1154157.990	1676859.000	1679358.990	682.360	752.160	81306893.232	81816218.533	2,844,038	6,045	564	04	00	255	140	5391,5381,5374
11511679	0.443	1.502	2,773,391	1151658.000	1154157.990	1679359.000	1681858.990	670.760	720.390	81305550.423	81814840.303	2,769,953	3,395	43	00	00	255	156	5374,5381,5364
11511681	0.434	1.518	2,712,451	1151658.000	1154157.990	1681859.000	1684358.990	671.480	729.260	81304886.819	81306904.326	2,712,420	31	00	00	00	255	173	5364,5374,5354
11511684	0.446	1.497	2,790,910	1151658.000	1154157.990	1684359.000	1686858.990	685.300	775.800	81303527.091	81305560.772	2,787,716	2,936	254	04	00	255	169	5354,5364,5344
11511686	0.463	1.469	2,896,471	1151658.000	1154157.990	1686859.000	1689358.990	698.380	1790.650	81302865.806	81304897.932	2,896,470	01	00	00	10	252	147	5344,5354,5334
11541576	0.451	1.489	2,823,270	1154158.000	1156657.990	1576859.000	1579358.990	553.930	671.840	81782047.400	81783947.332	2,820,164	3,061	45	00	00	255	117	5821,5831,5811
11541579	0.425	1.533	2,684,759	1154158.000	1156657.990	1579359.000	1581858.990	267.450	695.630	81783365.180	81785244.210	2,658,649	22,876	3,096	138	00	255	109	5811,5821,5801
11541581	0.447	1.495	2,815,961	1154158.000	1156657.990	1581859.000	1584358.990	544.160	789.510	81783933.734	81785826.474	2,796,609	16,730	2,564	58	00	255	111	5801,5811,5791
11541584	0.390	1.601	2,568,554	1154158.000	1156657.990	1584359.000	1586858.990	346.480	1922.360	81785232.651	81787117.663	2,437,171	118,622	12,538	223	00	255	109	5791,5801,5781
11541586	0.469	1.460	3,240,299	1154158.000	1156657.990	1586859.000	1589358.990	511.770	829.860	81785812.243	81789011.600	2,932,263	271,603	35,586	847	00	255	104	5791,5781,5771,5761
11541589	0.463	1.470	2,955,040	1154158.000	1156657.990	1589359.000	1591858.990	513.170	803.110	81787105.333	81789583.325	2,892,902	55,143	6,817	178	00	255	109	5781,5771,5761,5751
11541591	0.473	1.454	2,965,152	1154158.000	1156657.990	1591859.000	1594358.990	494.310	778.240	81787683.168	81790878.517	2,954,983	8,993	1,133	43	00	255	117	5761,5751,5771,5741
11541594	0.452	1.487	2,865,381	1154158.000	1156657.990	1594359.000	1596858.990	539.710	727.200	81789569.453	81791453.563	2,825,196	36,203	3,937	45	00	255	112	5741,5751,5731
11541596	0.450	1.490	2,875,966	1154158.000	1156657.990	1596859.000	1599358.990	519.990	1761.800	81790866.041	81792755.898	2,814,792	54,938	6,165	71	00	255	108	5741,5731,5721
11541599	0.476	1.450	3,001,294	1154158.000	1156657.990	1599359.000	1601858.990	496.220	773.860	81791438.748	81966298.972	2,972,042	25,162	3,895	195	00	255	104	5731,5721,5711
11541601	0.433	1.520	2,739,126	1154158.000	1156657.990	1601859.000	1604358.990	480.440	784.790	81792742.993	81966298.876	2,706,465	28,690	3,886	85	00	255	116	5711,5721,5701

0.0 Report on LAS Statistics (By Tile) - continued

TNAME	Point Density	Average GSD	Total Points	X Min	X Max	Y Min	Y Max	Z Min	Z MAX	GPS Min	GPS Max	1st Returns	2nd Returns	3rd Returns	Other Returns	Min Int	Max Int	Mean Int	Flightlines
11541604	0.451	1.490	2,817,476	1154158.000	1156657.990	1604359.000	1606858.990	477.160	696.640	81964313.148	81966298.686	2,816,327	1,079	70	00	00	255	115	5711,5701,5691
11541606	0.445	1.499	2,828,700	1154158.000	1156657.990	1606859.000	1609358.990	476.610	1481.600	81962968.289	81964950.446	2,781,341	42,229	5,075	55	00	255	115	5701,5691,5681
11541609	0.457	1.479	2,878,320	1154158.000	1156657.990	1609359.000	1611858.990	473.650	1089.340	81962352.259	81964323.551	2,855,882	20,312	2,089	37	00	255	115	5681,5691,5671
11541611	0.460	1.475	2,941,135	1154158.000	1156657.990	1611859.000	1614358.990	473.000	778.250	81960992.185	81962978.675	2,873,415	59,634	7,903	183	00	255	113	5671,5681,5661
11541614	0.456	1.480	2,852,426	1154158.000	1156657.990	1614359.000	1616858.990	522.800	996.530	81959040.346	81962362.769	2,852,400	26	00	00	00	255	118	5671,5651,5661,5641
11541616	0.518	1.390	3,317,455	1154158.000	1156657.990	1616859.000	1619358.990	486.340	779.170	81958414.143	81961002.415	3,235,732	68,564	12,604	555	00	255	115	5651,5661,5641,5631
11541619	0.450	1.490	2,821,273	1154158.000	1156657.990	1619359.000	1621858.990	476.900	747.150	81957065.134	81959041.867	2,815,381	4,680	1,125	87	00	255	102	5641,5631,5621
11541621	0.448	1.493	2,802,611	1154158.000	1156657.990	1621859.000	1624358.990	587.990	626.420	81956439.020	81958424.461	2,802,609	02	00	00	00	255	111	5631,5621,5611
11541624	0.447	1.496	2,813,386	1154158.000	1156657.990	1624359.000	1626858.990	586.570	773.220	81955084.150	81957075.364	2,793,055	17,372	2,924	35	00	255	117	5611,5621,5601
11541626	0.438	1.511	2,749,917	1154158.000	1156657.990	1626859.000	1629358.990	473.060	761.280	81954465.453	81956449.586	2,738,104	10,140	1,621	52	00	255	132	5601,5611,5591
11541629	0.441	1.506	2,895,203	1154158.000	1156657.990	1629359.000	1631858.990	461.660	773.390	81953139.465	81955094.697	2,756,670	119,382	18,572	579	00	255	126	5601,5591,5581
11541631	0.379	1.625	3,110,573	1154158.000	1156657.990	1631859.000	1634358.990	575.190	757.680	81952511.378	81954475.648	2,367,439	650,277	90,488	2,369	00	255	82	5581,5591,5571
11541634	0.449	1.493	2,871,662	1154158.000	1156657.990	1634359.000	1636858.990	606.010	694.640	81951168.178	81953149.824	2,803,627	57,531	10,192	312	00	255	125	5571,5581,5561
11541636	0.455	1.483	2,860,159	1154158.000	1156657.990	1636859.000	1639358.990	605.570	1266.250	81909205.001	81952522.134	2,840,716	16,925	2,433	85	00	255	130	5571,5561,5551
11541639	0.452	1.487	2,832,129	1154158.000	1156657.990	1639359.000	1641858.990	623.480	682.710	81907845.208	81951178.589	2,827,915	3,785	428	01	00	236	134	5561,5551,5541
11541641	0.467	1.463	2,925,820	1154158.000	1156657.990	1641859.000	1644358.990	629.460	2965.880	81905886.001	81909216.726	2,918,904	5,979	925	12	00	255	152	5531,5551,5541,5521
11541644	0.483	1.439	3,020,246	1154158.000	1156657.990	1644359.000	1646858.990	636.160	1862.530	81905259.285	81907856.020	3,020,245	01	00	00	00	243	137	5541,5521,5531,5511

0.0 Report on LAS Statistics (By Tile) - continued

TNAME	Point Density	Average GSD	Total Points	X Min	X Max	Y Min	Y Max	Z Min	Z MAX	GPS Min	GPS Max	1st Returns	2nd Returns	3rd Returns	Other Returns	Min Int	Max Int	Mean Int	Flightlines
11541646	0.454	1.484	2,836,420	1154158.000	1156657.990	1646859.000	1649358.990	650.700	2029.400	81903895.831	81905896.996	2,836,412	08	00	00	00	255	159	5521,5511,5501
11541649	0.451	1.489	2,821,779	1154158.000	1156657.990	1649359.000	1651858.990	649.520	702.940	81903276.345	81905270.958	2,820,387	1,318	74	00	00	255	156	5501,5511,5491
11541651	0.454	1.484	2,853,456	1154158.000	1156657.990	1651859.000	1654358.990	642.670	742.050	81901902.048	81903906.985	2,836,834	13,641	2,825	156	00	255	159	5501,5491,5481
11541654	0.451	1.490	2,857,964	1154158.000	1156657.990	1654359.000	1656858.990	649.740	817.000	81901276.023	81903288.040	2,816,127	37,431	4,319	87	00	255	153	5481,5491,5471
11541656	0.447	1.496	2,907,790	1154158.000	1156657.990	1656859.000	1659358.990	646.500	760.700	81899883.931	81901913.242	2,794,344	98,728	14,136	582	00	255	143	5481,5471,5461
11541659	0.458	1.477	3,071,438	1154158.000	1156657.990	1659359.000	1661858.990	665.320	773.700	81899244.449	81901287.660	2,864,222	176,884	29,203	1,129	00	255	136	5461,5471,5451
11541661	0.455	1.482	2,859,826	1154158.000	1156657.990	1661859.000	1664358.990	673.660	765.060	81897865.133	81899895.436	2,845,709	11,768	2,254	95	00	255	137	5461,5451,5441
11541664	0.458	1.477	2,866,409	1154158.000	1156657.990	1664359.000	1666858.990	695.030	771.490	81897236.395	81899256.504	2,863,946	2,173	280	10	00	255	127	5451,5441,5431
11541666	0.717	1.181	4,484,516	1154158.000	1156657.990	1666859.000	1669358.990	696.840	725.500	81818242.703	81897876.304	4,483,842	674	00	00	00	237	126	5431,5441,5421,5422,5411
11541669	0.692	1.202	4,330,653	1154158.000	1156657.990	1669359.000	1671858.990	694.260	766.930	81816869.915	81895867.149	4,325,894	4,410	349	00	00	252	144	5422,5421,5411,5401
11541671	0.463	1.470	2,890,745	1154158.000	1156657.990	1671859.000	1674358.990	691.890	712.950	81816217.684	81818253.294	2,890,728	17	00	00	00	239	151	5411,5401,5391
11541674	0.464	1.468	2,924,365	1154158.000	1156657.990	1674359.000	1676858.990	691.620	771.770	81814820.254	81816880.262	2,901,505	19,919	2,859	82	00	255	148	5401,5391,5381
11541676	0.453	1.485	2,832,776	1154158.000	1156657.990	1676859.000	1679358.990	692.480	711.850	81306902.687	81816228.161	2,832,776	00	00	00	23	236	145	5381,5391,5374
11541679	0.451	1.490	2,826,392	1154158.000	1156657.990	1679359.000	1681858.990	683.050	753.060	81305540.972	81814830.521	2,816,737	8,697	950	08	00	253	152	5374,5381,5364
11541681	0.444	1.500	2,778,932	1154158.000	1156657.990	1681859.000	1684358.990	673.170	776.340	81304896.037	81306913.886	2,778,039	810	80	03	00	255	151	5374,5364,5354
11541684	0.439	1.508	2,747,431	1154158.000	1156657.990	1684359.000	1686858.990	674.940	747.150	81303517.806	81305551.634	2,746,669	698	62	02	00	255	166	5364,5354,5344
11541686	0.457	1.480	2,878,746	1154158.000	1156657.990	1686859.000	1689358.990	645.440	786.470	81302875.607	81304907.065	2,854,798	19,070	4,371	507	00	255	152	5354,5344,5334

0.0 Report on LAS Statistics (By Tile) - continued

TNAME	Point Density	Average GSD	Total Points	X Min	X Max	Y Min	Y Max	Z Min	Z MAX	GPS Min	GPS Max	1st Returns	2nd Returns	3rd Returns	Other Returns	Min Int	Max Int	Mean Int	Flightlines
11561576	0.465	1.467	2,905,198	1156658.000	1159157.990	1576859.000	1579358.990	618.620	658.420	81782037.645	81783937.460	2,905,097	96	05	00	00	255	114	5831,5821,5811
11561579	0.441	1.506	2,774,492	1156658.000	1159157.990	1579359.000	1581858.990	274.720	1939.340	81783374.178	81785252.857	2,753,979	18,536	1,939	38	00	255	112	5821,5811,5801
11561581	0.424	1.535	2,674,735	1156658.000	1159157.990	1581859.000	1584358.990	168.520	2164.790	81783923.745	81785815.895	2,652,486	20,234	1,970	45	00	255	109	5811,5801,5791
11561584	0.451	1.489	2,842,865	1156658.000	1159157.990	1584359.000	1586858.990	524.090	1337.010	81785241.185	81787126.578	2,818,301	22,694	1,810	60	00	255	110	5801,5791,5781
11561586	0.462	1.471	2,899,051	1156658.000	1159157.990	1586859.000	1589358.990	492.000	820.610	81785801.822	81789012.908	2,889,200	8,907	918	26	00	255	115	5791,5781,5771,5761
11561589	0.454	1.485	2,851,365	1156658.000	1159157.990	1589359.000	1591858.990	481.000	891.920	81787114.005	81789573.022	2,834,877	15,211	1,260	17	00	255	114	5761,5781,5771,5751
11561591	0.493	1.424	3,087,151	1156658.000	1159157.990	1591859.000	1594358.990	537.020	689.190	81787672.991	81790887.142	3,082,480	4,115	548	08	00	255	109	5771,5751,5761,5741
11561594	0.464	1.468	2,912,074	1156658.000	1159157.990	1594359.000	1596858.990	521.010	692.690	81789559.144	81791443.267	2,901,412	9,693	963	06	00	255	102	5751,5741,5731
11561596	0.450	1.491	3,014,277	1156658.000	1159157.990	1596859.000	1599358.990	488.310	810.310	81790875.246	81792764.763	2,812,480	180,696	20,709	392	00	255	100	5731,5741,5721
11561599	0.472	1.456	2,967,831	1156658.000	1159157.990	1599359.000	1601858.990	474.620	814.420	81791428.453	81966309.002	2,949,679	16,697	1,427	28	00	255	107	5731,5721,5711
11561601	0.438	1.512	2,783,437	1156658.000	1159157.990	1601859.000	1604358.990	469.710	1737.410	81792752.187	81966308.882	2,734,611	43,027	5,647	152	00	255	115	5711,5721,5701
11561604	0.448	1.493	2,819,123	1156658.000	1159157.990	1604359.000	1606858.990	473.790	783.010	81964322.844	81966308.619	2,802,394	14,981	1,715	33	00	255	113	5701,5711,5691
11561606	0.444	1.500	2,830,205	1156658.000	1159157.990	1606859.000	1609358.990	141.890	1316.400	81962958.587	81964940.790	2,778,007	45,675	6,289	234	00	255	111	5691,5701,5681
11561609	0.458	1.477	2,870,389	1156658.000	1159157.990	1609359.000	1611858.990	477.460	696.990	81962361.999	81964333.181	2,863,307	6,216	835	31	00	255	114	5691,5681,5671
11561611	0.456	1.481	2,856,391	1156658.000	1159157.990	1611859.000	1614358.990	174.570	1839.910	81960982.605	81962969.022	2,847,741	7,810	806	34	00	255	112	5681,5671,5661
11561614	0.453	1.485	2,834,941	1156658.000	1159157.990	1614359.000	1616858.990	621.360	761.820	81960386.704	81962372.605	2,833,521	1,366	54	00	00	255	117	5671,5661,5651
11561616	0.519	1.388	3,252,462	1156658.000	1159157.990	1616859.000	1619358.990	599.560	777.040	81958423.668	81960992.752	3,243,400	8,088	964	10	00	255	120	5641,5661,5651,5631

0.0 Report on LAS Statistics (By Tile) - continued

TNAME	Point Density	Average GSD	Total Points	X Min	X Max	Y Min	Y Max	Z Min	Z MAX	GPS Min	GPS Max	1st Returns	2nd Returns	3rd Returns	Other Returns	Min Int	Max Int	Mean Int	Flightlines
11561619	0.456	1.481	2,858,589	1156658.000	1159157.990	1619359.000	1621858.990	615.660	720.090	81957055.411	81959032.181	2,851,408	6,414	757	10	00	239	110	5641,5631,5621
11561621	0.455	1.482	2,844,453	1156658.000	1159157.990	1621859.000	1624358.990	616.820	1127.430	81956448.214	81958434.027	2,844,187	264	02	00	00	237	120	5621,5631,5611
11561624	0.451	1.489	2,828,302	1156658.000	1159157.990	1624359.000	1626858.990	503.890	757.680	81955074.598	81957065.714	2,820,162	7,274	843	23	00	255	111	5621,5611,5601
11561626	0.440	1.508	2,747,529	1156658.000	1159157.990	1626859.000	1629358.990	618.300	630.760	81954474.619	81956459.024	2,747,529	00	00	00	10	238	131	5611,5601,5591
11561629	0.449	1.492	3,003,127	1156658.000	1159157.990	1629359.000	1631858.990	450.300	1835.750	81953129.821	81955085.048	2,806,370	170,562	25,595	600	00	255	123	5601,5591,5581
11561631	0.424	1.536	3,111,361	1156658.000	1159157.990	1631859.000	1634358.990	462.490	1347.030	81952520.937	81954485.130	2,650,629	394,451	64,234	2,047	00	255	113	5591,5581,5571
11561634	0.400	1.581	3,077,803	1156658.000	1159157.990	1634359.000	1636858.990	554.440	1099.550	81951158.573	81953140.211	2,499,775	496,405	79,055	2,568	00	255	96	5581,5571,5561
11561636	0.453	1.486	3,215,711	1156658.000	1159157.990	1636859.000	1639358.990	608.340	1912.750	81909214.379	81952531.861	2,831,566	317,426	63,442	3,277	00	255	111	5561,5571,5551
11561639	0.449	1.493	2,888,610	1156658.000	1159157.990	1639359.000	1641858.990	579.570	710.090	81907835.706	81951168.936	2,804,827	74,835	8,734	214	00	255	141	5551,5561,5541
11561641	0.453	1.486	2,926,004	1156658.000	1159157.990	1641859.000	1644358.990	590.490	714.690	81905883.998	81909226.233	2,830,368	84,658	10,691	287	00	255	150	5551,5531,5541,5521
11561644	0.500	1.415	3,290,695	1156658.000	1159157.990	1644359.000	1646858.990	588.210	722.170	81905268.812	81907846.639	3,123,215	142,699	24,098	683	00	255	133	5521,5541,5531,5511
11561646	0.450	1.491	2,846,098	1156658.000	1159157.990	1646859.000	1649358.990	626.700	737.330	81903886.420	81905887.358	2,813,217	26,997	5,587	297	00	255	156	5521,5511,5501
11561649	0.442	1.504	2,814,060	1156658.000	1159157.990	1649359.000	1651858.990	611.840	732.000	81903285.947	81905280.406	2,762,826	45,843	5,258	133	00	255	169	5511,5501,5491
11561651	0.448	1.495	2,798,224	1156658.000	1159157.990	1651859.000	1654358.990	642.560	679.390	81901892.887	81903897.354	2,798,224	00	00	00	00	240	150	5491,5501,5481
11561654	0.450	1.491	2,833,587	1156658.000	1159157.990	1654359.000	1656858.990	662.630	780.420	81901285.799	81903297.765	2,813,176	18,760	1,633	18	00	255	155	5491,5481,5471
11561656	0.449	1.492	2,838,083	1156658.000	1159157.990	1656859.000	1659358.990	663.560	751.620	81899874.456	81901904.081	2,806,677	27,582	3,732	92	00	255	152	5471,5481,5461
11561659	0.457	1.480	2,906,217	1156658.000	1159157.990	1659359.000	1661858.990	674.330	769.180	81899254.422	81901297.585	2,855,155	45,084	5,862	116	00	255	142	5471,5461,5451

0.0 Report on LAS Statistics (By Tile) - continued

TNAME	Point Density	Average GSD	Total Points	X Min	X Max	Y Min	Y Max	Z Min	Z MAX	GPS Min	GPS Max	1st Returns	2nd Returns	3rd Returns	Other Returns	Min Int	Max Int	Mean Int	Flightlines
11561661	0.459	1.477	2,871,896	1156658.000	1159157.990	1661859.000	1664358.990	674.990	720.200	81897855.431	81899885.630	2,866,488	5,298	110	00	00	255	138	5461,5451,5441
11561664	0.464	1.467	2,915,862	1156658.000	1159157.990	1664359.000	1666858.990	653.640	761.130	81897245.929	81899266.361	2,902,275	12,235	1,321	31	00	255	141	5451,5441,5431
11561666	0.714	1.184	4,459,602	1156658.000	1159157.990	1666859.000	1669358.990	687.970	710.830	81818252.586	81897866.818	4,459,593	09	00	00	00	255	139	5441,5431,5421,5422,5411
11561669	0.695	1.200	4,377,985	1156658.000	1159157.990	1669359.000	1671858.990	676.940	784.750	81816860.028	81897257.040	4,341,586	33,056	3,291	52	00	255	136	5422,5411,5421,5431,5401
11561671	0.467	1.463	2,920,085	1156658.000	1159157.990	1671859.000	1674358.990	702.200	716.780	81816227.404	81818263.101	2,920,085	00	00	00	18	241	140	5401,5411,5391
11561674	0.468	1.462	2,940,599	1156658.000	1159157.990	1674359.000	1676858.990	701.620	799.570	81814810.360	81816870.345	2,925,611	12,994	1,921	73	00	255	140	5401,5391,5381
11561676	0.454	1.483	2,846,941	1156658.000	1159157.990	1676859.000	1679358.990	702.000	765.650	81306911.902	81816237.808	2,840,440	5,887	606	08	00	255	140	5381,5391,5374
11561679	0.450	1.491	2,821,340	1156658.000	1159157.990	1679359.000	1681858.990	669.390	774.700	81305531.372	81814820.834	2,811,528	8,536	1,258	18	00	255	144	5374,5381,5364
11561681	0.447	1.496	2,802,088	1156658.000	1159157.990	1681859.000	1684358.990	688.810	755.070	81304905.321	81306923.173	2,791,053	9,900	1,123	12	00	255	151	5364,5374,5354
11561684	0.450	1.490	2,859,822	1156658.000	1159157.990	1684359.000	1686858.990	683.410	1204.930	81303508.237	81305542.062	2,814,681	38,966	5,990	185	00	255	146	5364,5354,5344
11561686	0.458	1.478	2,913,246	1156658.000	1159157.990	1686859.000	1689358.990	648.020	1556.980	81302885.335	81304916.398	2,859,915	46,832	6,286	213	00	255	151	5354,5344,5334
11561689	0.472	1.455	2,956,003	1156658.000	1159157.990	1689359.000	1691858.990	642.860	731.720	81301477.117	81303519.229	2,951,046	4,844	113	00	00	255	167	5334,5344,5324
11591576	0.450	1.491	2,812,778	1159158.000	1161657.990	1576859.000	1579358.990	621.750	669.720	81782027.490	81783927.325	2,810,271	2,406	101	00	00	255	115	5821,5831,5811
11591579	0.444	1.501	2,799,763	1159158.000	1161657.990	1579359.000	1581858.990	497.310	1125.540	81783383.641	81785261.877	2,774,150	23,559	2,022	32	00	255	112	5811,5821,5801
11591581	0.454	1.484	2,852,655	1159158.000	1161657.990	1581859.000	1584358.990	486.440	1013.060	81783913.363	81785805.635	2,836,806	14,132	1,699	18	00	255	115	5801,5811,5791
11591584	0.457	1.479	2,855,815	1159158.000	1161657.990	1584359.000	1586858.990	501.300	717.040	81785249.888	81787135.642	2,855,668	147	00	00	00	231	114	5801,5791,5781
11591586	0.462	1.472	2,886,023	1159158.000	1161657.990	1586859.000	1589358.990	518.980	768.480	81785791.429	81787677.151	2,885,601	422	00	00	00	255	110	5781,5791,5771

0.0 Report on LAS Statistics (By Tile) - continued

TNAME	Point Density	Average GSD	Total Points	X Min	X Max	Y Min	Y Max	Z Min	Z MAX	GPS Min	GPS Max	1st Returns	2nd Returns	3rd Returns	Other Returns	Min Int	Max Int	Mean Int	Flightlines
11591589	0.441	1.507	2,753,998	1159158.000	1161657.990	1589359.000	1591858.990	594.030	653.090	81787123.153	81789561.551	2,753,423	575	00	00	00	255	103	5781,5761,5771,5751
11591591	0.507	1.404	3,172,192	1159158.000	1161657.990	1591859.000	1594358.990	585.650	687.490	81787663.254	81790896.338	3,169,474	2,367	326	25	00	255	89	5751,5771,5761,5741
11591594	0.469	1.461	2,932,178	1159158.000	1161657.990	1594359.000	1596858.990	538.570	692.920	81789548.858	81791432.554	2,928,443	3,333	393	09	00	248	105	5741,5751,5731
11591596	0.446	1.498	2,792,780	1159158.000	1161657.990	1596859.000	1599358.990	512.620	1432.590	81790884.186	81792773.945	2,785,357	6,794	618	11	00	255	107	5741,5731,5721
11591599	0.463	1.470	2,916,292	1159158.000	1161657.990	1599359.000	1601858.990	492.700	1307.470	81791417.979	81966318.600	2,894,181	19,969	2,089	53	00	255	102	5731,5721,5711
11591601	0.434	1.519	3,120,134	1159158.000	1161657.990	1601859.000	1604358.990	517.310	726.230	81792761.322	81966318.505	2,709,526	375,199	34,987	422	00	255	97	5721,5711,5701
11591604	0.448	1.494	2,801,406	1159158.000	1161657.990	1604359.000	1606858.990	628.580	776.760	81964332.266	81966318.293	2,800,552	800	53	01	00	255	99	5711,5701,5691
11591606	0.445	1.499	2,782,427	1159158.000	1161657.990	1606859.000	1609358.990	471.920	772.240	81962949.040	81964931.235	2,781,258	1,142	27	00	00	255	118	5701,5691,5681
11591609	0.449	1.493	2,809,199	1159158.000	1161657.990	1609359.000	1611858.990	597.510	1206.580	81962371.653	81964342.729	2,805,232	3,807	158	02	00	255	108	5691,5681,5671
11591611	0.448	1.493	2,805,235	1159158.000	1161657.990	1611859.000	1614358.990	611.300	684.900	81960972.872	81962959.344	2,802,029	2,863	335	08	00	255	105	5681,5671,5661
11591614	0.451	1.490	2,822,327	1159158.000	1161657.990	1614359.000	1616858.990	511.410	791.790	81960396.059	81962382.015	2,816,395	5,584	339	09	00	255	116	5671,5661,5651
11591616	0.525	1.380	3,285,198	1159158.000	1161657.990	1616859.000	1619358.990	514.580	1024.820	81958433.141	81960983.136	3,282,468	2,516	212	02	00	255	117	5641,5661,5651,5631
11591619	0.456	1.480	2,865,352	1159158.000	1161657.990	1619359.000	1621858.990	552.000	769.200	81957045.559	81959022.471	2,852,133	11,123	2,015	81	00	244	117	5631,5641,5621
11591621	0.453	1.486	2,834,211	1159158.000	1161657.990	1621859.000	1624358.990	623.630	863.610	81956457.726	81958443.503	2,831,843	2,256	112	00	00	255	125	5631,5621,5611
11591624	0.458	1.478	2,886,993	1159158.000	1161657.990	1624359.000	1626858.990	520.900	791.530	81955065.004	81957055.987	2,861,692	21,825	3,349	127	00	255	133	5611,5621,5601
11591626	0.445	1.499	2,908,534	1159158.000	1161657.990	1626859.000	1629358.990	614.830	696.530	81954484.269	81956468.598	2,780,246	112,408	15,554	326	00	255	107	5611,5601,5591
11591629	0.449	1.492	2,907,116	1159158.000	1161657.990	1629359.000	1631858.990	613.740	730.100	81953120.082	81955075.471	2,806,365	89,537	10,854	360	00	255	122	5591,5601,5581

0.0 Report on LAS Statistics (By Tile) - continued

TNAME	Point Density	Average GSD	Total Points	X Min	X Max	Y Min	Y Max	Z Min	Z MAX	GPS Min	GPS Max	1st Returns	2nd Returns	3rd Returns	Other Returns	Min Int	Max Int	Mean Int	Flightlines
11591631	0.456	1.481	3,371,856	1159158.000	1161657.990	1631859.000	1634358.990	539.130	768.190	81952530.836	81954494.664	2,848,482	457,514	64,187	1,673	00	255	103	5591,5581,5571
11591634	0.388	1.606	3,218,973	1159158.000	1161657.990	1634359.000	1636858.990	591.780	716.810	81951148.996	81953130.548	2,423,791	688,607	103,372	3,203	00	255	86	5571,5581,5561
11591636	0.448	1.495	3,221,760	1159158.000	1161657.990	1636859.000	1639358.990	514.160	716.160	81909223.872	81952541.810	2,797,373	358,865	63,199	2,323	00	255	107	5571,5561,5551
11591639	0.450	1.491	2,858,367	1159158.000	1161657.990	1639359.000	1641858.990	614.720	695.250	81907826.097	81951159.380	2,812,539	40,633	5,101	94	00	255	149	5561,5551,5541
11591641	0.457	1.479	2,884,953	1159158.000	1161657.990	1641859.000	1644358.990	620.280	711.880	81907246.710	81909235.711	2,858,343	22,974	3,499	137	00	255	145	5531,5551,5541
11591644	0.495	1.421	3,148,412	1159158.000	1161657.990	1644359.000	1646858.990	625.040	709.740	81905278.381	81907837.185	3,094,464	45,721	7,977	250	00	255	147	5521,5541,5531,5511
11591646	0.446	1.498	2,842,479	1159158.000	1161657.990	1646859.000	1649358.990	625.790	732.250	81903877.033	81905877.830	2,785,187	48,429	8,416	447	00	255	143	5511,5521,5501
11591649	0.450	1.491	2,834,571	1159158.000	1161657.990	1649359.000	1651858.990	632.440	735.390	81903295.520	81905289.929	2,810,287	20,816	3,259	209	00	255	166	5501,5511,5491
11591651	0.450	1.490	2,824,239	1159158.000	1161657.990	1651859.000	1654358.990	660.340	756.470	81901883.677	81903888.046	2,813,535	9,216	1,416	72	00	243	142	5501,5491,5481
11591654	0.449	1.492	2,817,624	1159158.000	1161657.990	1654359.000	1656858.990	666.680	756.970	81901295.282	81903307.394	2,808,512	7,937	1,127	48	00	255	149	5481,5491,5471
11591656	0.448	1.494	2,834,066	1159158.000	1161657.990	1656859.000	1659358.990	674.640	764.580	81899864.558	81901894.821	2,801,283	26,911	5,749	123	00	246	149	5481,5471,5461
11591659	0.450	1.491	2,813,201	1159158.000	1161657.990	1659359.000	1661858.990	674.290	826.260	81899264.246	81901307.071	2,813,200	01	00	00	28	239	149	5471,5461,5451
11591661	0.445	1.499	2,780,050	1159158.000	1161657.990	1661859.000	1664358.990	688.500	716.270	81897846.174	81899875.996	2,779,996	54	00	00	00	238	142	5461,5451,5441
11591664	0.458	1.478	2,885,375	1159158.000	1161657.990	1664359.000	1666858.990	691.720	768.990	81897255.659	81899275.857	2,860,982	21,504	2,824	65	00	255	145	5441,5451,5431
11591666	0.686	1.208	4,286,290	1159158.000	1161657.990	1666859.000	1669358.990	690.150	734.640	81818262.458	81897857.286	4,286,137	150	03	00	00	255	136	5441,5431,5421,5422,5411
11591669	0.715	1.183	4,479,872	1159158.000	1161657.990	1669359.000	1671858.990	662.210	760.800	81816850.301	81897267.948	4,469,020	9,487	1,331	34	00	255	129	5422,5431,5421,5411,5401
11591671	0.467	1.464	2,916,877	1159158.000	1161657.990	1671859.000	1674358.990	693.330	720.560	81816236.995	81895842.005	2,916,806	71	00	00	00	242	128	5411,5401,5422,5391

0.0 Report on LAS Statistics (By Tile) - continued

TNAME	Point Density	Average GSD	Total Points	X Min	X Max	Y Min	Y Max	Z Min	Z MAX	GPS Min	GPS Max	1st Returns	2nd Returns	3rd Returns	Other Returns	Min Int	Max Int	Mean Int	Flightlines
11591674	0.472	1.455	2,974,596	1159158.000	1161657.990	1674359.000	1676858.990	697.430	801.440	81814800.366	81816860.609	2,952,569	18,060	3,820	147	00	255	135	5401,5391,5381
11591676	0.456	1.480	2,856,565	1159158.000	1161657.990	1676859.000	1679358.990	705.970	1979.590	81306920.989	81816247.531	2,852,300	3,551	677	37	00	255	133	5391,5381,5374
11591679	0.448	1.494	2,812,599	1159158.000	1161657.990	1679359.000	1681858.990	693.440	1078.840	81305521.920	81814810.867	2,799,865	11,265	1,423	46	00	255	135	5381,5374,5364
11591681	0.446	1.498	2,785,266	1159158.000	1161657.990	1681859.000	1684358.990	700.630	1338.450	81304914.821	81306932.247	2,785,089	171	06	00	00	241	150	5364,5374,5354
11591684	0.450	1.491	2,809,835	1159158.000	1161657.990	1684359.000	1686858.990	596.260	726.040	81303498.752	81305532.632	2,809,730	105	00	00	00	243	139	5364,5354,5344
11591686	0.460	1.475	2,895,258	1159158.000	1161657.990	1686859.000	1689358.990	696.410	786.570	81302895.117	81304925.828	2,874,373	17,781	3,006	98	00	255	138	5344,5354,5334
11591689	0.469	1.460	2,940,955	1159158.000	1161657.990	1689359.000	1691858.990	683.650	760.660	81301467.512	81303509.715	2,930,157	9,405	1,378	15	00	255	154	5334,5344,5324
11611576	0.450	1.491	2,812,783	1161658.000	1164157.990	1576859.000	1579358.990	623.240	697.440	81782017.718	81783917.334	2,812,242	445	88	08	00	255	115	5821,5831,5811
11611579	0.445	1.499	2,781,352	1161658.000	1164157.990	1579359.000	1581858.990	559.380	655.800	81783392.627	81785270.816	2,780,242	1,110	00	00	00	235	112	5811,5821,5801
11611581	0.453	1.486	2,847,378	1161658.000	1164157.990	1581859.000	1584358.990	457.780	777.020	81783903.494	81785795.432	2,829,654	15,563	2,143	18	00	227	111	5801,5811,5791
11611584	0.447	1.495	2,807,831	1161658.000	1164157.990	1584359.000	1586858.990	178.680	969.440	81785258.831	81787144.641	2,796,206	10,931	685	09	00	255	115	5801,5791,5781
11611586	0.456	1.481	2,858,077	1161658.000	1164157.990	1586859.000	1589358.990	621.890	702.490	81785780.989	81787666.371	2,849,515	7,354	1,177	31	00	255	107	5791,5781,5771
11611589	0.458	1.477	2,864,818	1161658.000	1164157.990	1589359.000	1591858.990	578.100	1662.660	81787132.357	81789550.159	2,864,817	01	00	00	00	253	95	5781,5761,5771,5751
11611591	0.496	1.420	3,100,614	1161658.000	1164157.990	1591859.000	1594358.990	567.380	644.240	81787652.280	81790905.340	3,100,612	02	00	00	00	255	97	5751,5771,5761,5741
11611594	0.459	1.476	2,868,899	1161658.000	1164157.990	1594359.000	1596858.990	482.360	688.650	81789538.747	81791422.258	2,868,890	09	00	00	00	214	99	5741,5751,5731
11611596	0.446	1.497	2,794,631	1161658.000	1164157.990	1596859.000	1599358.990	482.810	785.690	81790893.001	81792782.995	2,789,979	4,281	366	05	00	255	125	5741,5731,5721
11611599	0.459	1.477	2,897,871	1161658.000	1164157.990	1599359.000	1601858.990	521.400	823.560	81791407.926	81966327.999	2,865,932	28,374	3,482	83	00	255	121	5731,5721,5711

0.0 Report on LAS Statistics (By Tile) - continued

TNAME	Point Density	Average GSD	Total Points	X Min	X Max	Y Min	Y Max	Z Min	Z MAX	GPS Min	GPS Max	1st Returns	2nd Returns	3rd Returns	Other Returns	Min Int	Max Int	Mean Int	Flightlines
11611601	0.426	1.531	2,723,643	1161658.000	1164157.990	1601859.000	1604358.990	633.570	729.360	81792770.446	81966327.952	2,664,704	54,095	4,806	38	00	255	100	5711,5721,5701
11611604	0.446	1.498	2,847,802	1161658.000	1164157.990	1604359.000	1606858.990	489.540	801.990	81964341.742	81966327.866	2,786,445	57,609	3,724	24	00	255	113	5701,5711,5691
11611606	0.447	1.495	3,002,066	1161658.000	1164157.990	1606859.000	1609358.990	509.740	782.480	81962939.572	81964921.581	2,794,948	188,699	18,135	284	00	255	106	5691,5701,5681
11611609	0.450	1.491	2,831,344	1161658.000	1164157.990	1609359.000	1611858.990	490.070	1537.490	81962381.030	81964352.285	2,810,761	18,976	1,589	18	00	255	117	5691,5681,5671
11611611	0.450	1.490	2,819,621	1161658.000	1164157.990	1611859.000	1614358.990	597.680	773.550	81960963.134	81962949.839	2,815,224	4,206	189	02	00	255	108	5671,5681,5661
11611614	0.457	1.480	2,861,047	1161658.000	1164157.990	1614359.000	1616858.990	455.490	785.070	81960405.466	81962391.499	2,855,107	5,471	464	05	00	255	112	5671,5661,5651
11611616	0.519	1.388	3,251,814	1161658.000	1164157.990	1616859.000	1619358.990	472.600	812.660	81958442.446	81960973.589	3,242,931	7,950	920	13	00	255	112	5641,5661,5651,5631
11611619	0.453	1.486	2,834,577	1161658.000	1164157.990	1619359.000	1621858.990	605.270	708.000	81957035.870	81960415.928	2,829,646	4,353	562	16	00	255	112	5641,5631,5651,5621
11611621	0.442	1.504	2,762,611	1161658.000	1164157.990	1621859.000	1624358.990	624.000	1767.490	81956467.339	81958452.721	2,762,330	278	03	00	00	255	114	5631,5621,5611
11611624	0.453	1.485	2,863,439	1161658.000	1164157.990	1624359.000	1626858.990	500.430	781.140	81955055.134	81957046.198	2,832,973	26,312	4,026	128	00	255	117	5611,5621,5601
11611626	0.452	1.487	2,969,851	1161658.000	1164157.990	1626859.000	1629358.990	515.160	722.620	81954493.797	81956478.006	2,826,256	122,657	20,363	575	00	255	116	5601,5611,5591
11611629	0.452	1.487	3,111,931	1161658.000	1164157.990	1629359.000	1631858.990	588.540	816.620	81953110.253	81955065.809	2,827,027	247,172	36,868	864	00	255	117	5601,5591,5581
11611631	0.457	1.480	2,967,032	1161658.000	1164157.990	1631859.000	1634358.990	617.990	712.600	81952540.711	81954504.041	2,853,152	98,494	15,058	328	00	255	126	5591,5581,5571
11611634	0.446	1.497	2,919,948	1161658.000	1164157.990	1634359.000	1636858.990	607.140	765.810	81951139.363	81953120.845	2,787,968	112,780	18,693	507	00	255	125	5581,5571,5561
11611636	0.398	1.586	2,637,387	1161658.000	1164157.990	1636859.000	1639358.990	569.870	1906.100	81909233.320	81952551.610	2,485,874	128,904	21,851	758	00	255	110	5571,5561,5551
11611639	0.443	1.503	2,786,783	1161658.000	1164157.990	1639359.000	1641858.990	549.010	2743.710	81907816.790	81951149.823	2,768,016	15,550	3,115	102	00	255	140	5561,5551,5541
11611641	0.455	1.482	2,870,738	1161658.000	1164157.990	1641859.000	1644358.990	622.470	731.750	81907256.264	81909244.986	2,844,409	22,705	3,472	152	00	255	140	5551,5541,5531

0.0 Report on LAS Statistics (By Tile) - continued

TNAME	Point Density	Average GSD	Total Points	X Min	X Max	Y Min	Y Max	Z Min	Z MAX	GPS Min	GPS Max	1st Returns	2nd Returns	3rd Returns	Other Returns	Min Int	Max Int	Mean Int	Flightlines
11611644	0.501	1.413	3,131,876	1161658.000	1164157.990	1644359.000	1646858.990	599.620	681.640	81905288.074	81907827.601	3,131,821	45	10	00	00	255	140	5521,5541,5531,5511
11611646	0.458	1.477	2,867,544	1161658.000	1164157.990	1646859.000	1649358.990	631.380	706.640	81903867.652	81905868.620	2,865,221	1,953	367	03	00	255	130	5511,5521,5501
11611649	0.453	1.486	2,838,906	1161658.000	1164157.990	1649359.000	1651858.990	635.740	701.190	81903305.189	81905299.784	2,829,671	8,930	303	02	00	255	144	5501,5511,5491
11611651	0.449	1.492	2,858,251	1161658.000	1164157.990	1651859.000	1654358.990	643.910	721.350	81901874.172	81903878.659	2,806,388	47,181	4,604	78	00	255	154	5501,5491,5481
11611654	0.454	1.484	2,841,709	1161658.000	1164157.990	1654359.000	1656858.990	655.140	725.130	81901304.737	81903317.023	2,836,503	4,865	337	04	00	255	157	5491,5481,5471
11611656	0.450	1.491	2,817,397	1161658.000	1164157.990	1656859.000	1659358.990	661.860	1124.840	81899855.045	81901885.389	2,812,026	4,866	464	41	00	253	154	5471,5481,5461
11611659	0.451	1.490	2,839,997	1161658.000	1164157.990	1659359.000	1661858.990	669.030	807.730	81899273.702	81901316.672	2,816,420	21,278	2,265	34	00	255	156	5471,5461,5451
11611661	0.452	1.488	2,825,130	1161658.000	1164157.990	1661859.000	1664358.990	679.930	716.720	81897836.700	81899866.309	2,823,861	1,266	03	00	00	241	154	5451,5461,5441
11611664	0.461	1.473	2,908,755	1161658.000	1164157.990	1664359.000	1666858.990	691.540	785.160	81897265.596	81899285.354	2,882,191	23,689	2,841	34	00	255	136	5441,5451,5431
11611666	0.674	1.218	4,215,366	1161658.000	1164157.990	1666859.000	1669358.990	701.260	742.990	81818273.612	81897848.078	4,214,109	1,240	17	00	00	239	126	5441,5431,5421,5422,5411
11611669	0.724	1.176	4,551,709	1161658.000	1164157.990	1669359.000	1671858.990	699.410	774.580	81816840.386	81897277.849	4,522,028	25,931	3,675	75	00	255	135	5422,5411,5431,5421,5401
11611671	0.470	1.458	2,938,269	1161658.000	1164157.990	1671859.000	1674358.990	693.800	721.650	81816247.072	81895837.252	2,938,242	27	00	00	00	255	134	5411,5401,5422,5391
11611674	0.469	1.460	2,964,982	1161658.000	1164157.990	1674359.000	1676858.990	695.820	775.500	81814790.438	81816850.734	2,933,386	26,711	4,745	140	00	255	136	5391,5401,5381
11611676	0.465	1.467	2,916,769	1161658.000	1164157.990	1676859.000	1679358.990	703.560	1669.260	81306930.312	81816257.262	2,903,687	11,294	1,736	52	00	253	132	5391,5381,5374
11611679	0.459	1.476	2,874,660	1161658.000	1164157.990	1679359.000	1681858.990	707.300	1305.520	81305512.331	81814800.976	2,868,303	5,833	513	11	00	255	138	5374,5381,5364
11611681	0.454	1.485	2,836,446	1161658.000	1164157.990	1681859.000	1684358.990	275.170	749.890	81304924.373	81306941.627	2,834,682	1,732	32	00	00	255	141	5364,5374,5354
11611684	0.450	1.491	2,814,126	1161658.000	1164157.990	1684359.000	1686858.990	121.580	768.220	81303489.320	81305523.214	2,812,668	1,270	184	04	00	255	138	5364,5354,5344

0.0 Report on LAS Statistics (By Tile) - continued

TNAME	Point Density	Average GSD	Total Points	X Min	X Max	Y Min	Y Max	Z Min	Z MAX	GPS Min	GPS Max	1st Returns	2nd Returns	3rd Returns	Other Returns	Min Int	Max Int	Mean Int	Flightlines
11611686	0.457	1.479	2,873,807	1161658.000	1164157.990	1686859.000	1689358.990	701.250	783.360	81302904.868	81304935.380	2,859,124	13,117	1,545	21	00	254	148	5344,5354,5334
11611689	0.467	1.463	2,924,620	1161658.000	1164157.990	1689359.000	1691858.990	412.120	1481.280	81301457.786	81303500.169	2,921,059	3,347	214	00	00	255	165	5334,5344,5324
11641576	0.456	1.480	2,858,754	1164158.000	1166657.990	1576859.000	1579358.990	596.120	688.040	81782007.971	81783907.220	2,852,493	5,881	378	02	00	233	121	5831,5821,5811
11641579	0.441	1.506	2,761,114	1164158.000	1166657.990	1579359.000	1581858.990	525.390	707.610	81783401.502	81785279.830	2,757,445	3,165	489	15	00	255	120	5811,5821,5801
11641581	0.454	1.485	2,842,318	1164158.000	1166657.990	1581859.000	1584358.990	307.310	2721.490	81783893.605	81785785.285	2,835,199	6,757	355	07	00	255	120	5811,5801,5791
11641584	0.456	1.480	2,853,357	1164158.000	1166657.990	1584359.000	1586858.990	540.500	758.440	81785267.747	81787153.582	2,852,959	389	09	00	00	255	111	5791,5801,5781
11641586	0.457	1.480	2,855,131	1164158.000	1166657.990	1586859.000	1589358.990	618.920	775.710	81785770.609	81787656.300	2,854,577	545	09	00	00	255	109	5781,5791,5771
11641589	0.448	1.494	2,798,505	1164158.000	1166657.990	1589359.000	1591858.990	595.690	674.230	81787141.187	81789048.445	2,798,443	58	04	00	00	255	99	5781,5761,5771
11641591	0.498	1.417	3,112,680	1164158.000	1166657.990	1591859.000	1594358.990	471.310	787.160	81787642.435	81790914.189	3,111,741	925	13	01	00	255	99	5771,5751,5761,5741
11641594	0.456	1.481	2,860,586	1164158.000	1166657.990	1594359.000	1596858.990	479.120	799.310	81789528.332	81791411.823	2,847,859	11,150	1,549	28	00	255	113	5751,5741,5731
11641596	0.435	1.517	2,797,568	1164158.000	1166657.990	1596859.000	1599358.990	485.430	767.100	81790901.881	81792791.944	2,717,575	72,335	7,541	117	00	255	129	5731,5741,5721
11641599	0.458	1.478	3,543,514	1164158.000	1166657.990	1599359.000	1601858.990	534.630	775.580	81791397.641	81966337.407	2,862,674	616,517	63,487	836	00	254	104	5721,5731,5711
11641601	0.429	1.527	2,874,695	1164158.000	1166657.990	1601859.000	1604358.990	547.270	783.260	81792779.105	81966337.330	2,680,104	179,822	14,610	159	00	255	128	5721,5711,5701
11641604	0.442	1.505	3,068,501	1164158.000	1166657.990	1604359.000	1606858.990	493.120	801.190	81964351.322	81966337.121	2,761,104	284,988	22,146	263	00	249	127	5701,5711,5691
11641606	0.446	1.497	3,327,629	1164158.000	1166657.990	1606859.000	1609358.990	496.940	791.580	81962930.266	81964912.011	2,789,350	494,427	43,402	450	00	255	105	5691,5701,5681
11641609	0.452	1.488	2,985,625	1164158.000	1166657.990	1609359.000	1611858.990	491.900	2003.680	81962390.510	81964361.978	2,822,354	148,945	14,157	169	00	255	109	5691,5681,5671
11641611	0.448	1.494	2,807,516	1164158.000	1166657.990	1611859.000	1614358.990	626.570	700.490	81960953.512	81962940.349	2,801,787	4,974	735	20	00	255	103	5681,5671,5661

0.0 Report on LAS Statistics (By Tile) - continued

TNAME	Point Density	Average GSD	Total Points	X Min	X Max	Y Min	Y Max	Z Min	Z MAX	GPS Min	GPS Max	1st Returns	2nd Returns	3rd Returns	Other Returns	Min Int	Max Int	Mean Int	Flightlines
11641614	0.457	1.480	2,856,172	1164158.000	1166657.990	1614359.000	1616858.990	383.250	766.360	81960415.157	81962400.956	2,853,600	2,431	139	02	00	255	111	5661,5671,5651
11641616	0.500	1.415	3,154,083	1164158.000	1166657.990	1616859.000	1619358.990	486.680	785.480	81958451.806	81960963.856	3,122,546	27,638	3,743	156	00	255	108	5661,5651,5641,5631
11641619	0.454	1.483	2,883,086	1164158.000	1166657.990	1619359.000	1621858.990	477.020	1114.270	81957026.158	81960425.582	2,840,395	38,525	3,996	170	00	255	113	5641,5631,5651,5621
11641621	0.444	1.501	2,800,417	1164158.000	1166657.990	1621859.000	1624358.990	531.690	790.400	81956476.662	81958462.001	2,773,375	23,241	3,686	115	00	255	123	5621,5631,5611
11641624	0.446	1.497	2,848,902	1164158.000	1166657.990	1624359.000	1626858.990	481.050	750.510	81955045.578	81957036.524	2,789,395	51,787	7,508	212	00	255	107	5621,5611,5601
11641626	0.445	1.500	2,942,721	1164158.000	1166657.990	1626859.000	1629358.990	512.890	728.940	81954503.199	81956487.480	2,779,389	142,757	20,054	521	00	255	123	5601,5611,5591
11641629	0.440	1.507	2,836,775	1164158.000	1166657.990	1629359.000	1631858.990	629.840	1716.750	81953100.842	81955055.758	2,753,071	74,543	8,998	163	00	255	132	5591,5601,5581
11641631	0.448	1.495	2,835,054	1164158.000	1166657.990	1631859.000	1634358.990	621.160	756.640	81952550.585	81954513.298	2,797,115	32,273	5,499	167	00	255	128	5581,5591,5571
11641634	0.404	1.573	2,658,919	1164158.000	1166657.990	1634359.000	1636858.990	493.840	699.970	81951129.804	81953111.144	2,524,376	116,601	17,465	477	00	255	123	5581,5571,5561
11641636	0.440	1.507	3,023,601	1164158.000	1166657.990	1636859.000	1639358.990	501.120	795.810	81909243.101	81952561.486	2,752,922	231,452	38,044	1,183	00	255	125	5561,5571,5551
11641639	0.452	1.487	2,941,457	1164158.000	1166657.990	1639359.000	1641858.990	483.830	706.560	81907807.303	81951140.211	2,826,076	99,776	15,195	410	00	255	127	5561,5551,5541
11641641	0.460	1.475	3,018,600	1164158.000	1166657.990	1641859.000	1644358.990	633.280	742.830	81907266.041	81909254.807	2,872,056	128,291	17,880	373	00	255	136	5551,5541,5531
11641644	0.503	1.410	3,171,005	1164158.000	1166657.990	1644359.000	1646858.990	645.990	735.650	81905297.905	81907818.391	3,145,477	20,023	5,160	345	00	255	154	5531,5521,5541,5511
11641646	0.457	1.479	2,858,700	1164158.000	1166657.990	1646859.000	1649358.990	645.260	721.530	81903858.075	81905859.139	2,858,440	260	00	00	00	255	152	5511,5521,5501
11641649	0.458	1.478	2,860,853	1164158.000	1166657.990	1649359.000	1651858.990	645.100	1634.010	81903314.621	81905309.840	2,859,764	1,014	75	00	00	255	150	5501,5511,5491
11641651	0.454	1.485	2,864,015	1164158.000	1166657.990	1651859.000	1654358.990	645.120	750.310	81901864.769	81903869.131	2,835,591	26,030	2,366	28	00	255	153	5501,5491,5481
11641654	0.450	1.490	2,842,091	1164158.000	1166657.990	1654359.000	1656858.990	625.180	749.540	81901314.289	81903326.345	2,813,669	25,265	3,008	149	00	255	150	5481,5491,5471

0.0 Report on LAS Statistics (By Tile) - continued

TNAME	Point Density	Average GSD	Total Points	X Min	X Max	Y Min	Y Max	Z Min	Z MAX	GPS Min	GPS Max	1st Returns	2nd Returns	3rd Returns	Other Returns	Min Int	Max Int	Mean Int	Flightlines
11641656	0.449	1.493	2,826,929	1164158.000	1166657.990	1656859.000	1659358.990	659.190	754.120	81899845.374	81901875.884	2,805,751	17,984	3,028	166	00	255	151	5471,5481,5461
11641659	0.445	1.500	2,795,430	1164158.000	1166657.990	1659359.000	1661858.990	667.210	764.680	81899283.262	81901326.222	2,778,813	14,802	1,779	36	00	255	155	5461,5471,5451
11641661	0.445	1.499	2,783,297	1164158.000	1166657.990	1661859.000	1664358.990	676.860	732.640	81897827.353	81899856.561	2,780,124	3,065	108	00	00	238	148	5461,5451,5441
11641664	0.460	1.474	2,885,882	1164158.000	1166657.990	1664359.000	1666858.990	680.250	757.340	81897275.569	81899294.622	2,878,062	6,745	1,034	41	00	255	135	5451,5441,5431
11641666	0.663	1.229	4,154,318	1164158.000	1166657.990	1666859.000	1669358.990	690.370	813.430	81818845.581	81897838.676	4,140,757	12,975	586	00	00	255	141	5441,5431,5421,5422
11641669	0.725	1.174	4,577,682	1164158.000	1166657.990	1669359.000	1671858.990	677.650	787.700	81816830.205	81897287.846	4,532,607	43,310	1,736	29	00	255	142	5411,5431,5421,5422,5401
11641671	0.497	1.419	3,109,069	1164158.000	1166657.990	1671859.000	1674358.990	684.730	761.150	81816257.120	81895828.552	3,106,027	2,813	229	00	00	255	155	5422,5411,5401,5421,5391
11641674	0.479	1.444	3,010,490	1164158.000	1166657.990	1674359.000	1676858.990	698.900	791.470	81814780.440	81816840.837	2,996,551	12,630	1,294	15	00	255	142	5401,5391,5381
11641676	0.461	1.473	2,881,126	1164158.000	1166657.990	1676859.000	1679358.990	701.390	715.630	81306939.724	81816267.358	2,881,126	00	00	00	06	235	129	5381,5391,5374
11641679	0.459	1.476	2,895,279	1164158.000	1166657.990	1679359.000	1681858.990	702.100	780.730	81305502.792	81814790.949	2,868,660	23,236	3,357	26	00	255	131	5374,5381,5364
11641681	0.453	1.486	2,831,371	1164158.000	1166657.990	1681859.000	1684358.990	46.700	715.220	81304933.974	81306951.333	2,831,370	01	00	00	00	248	137	5374,5364,5354
11641684	0.451	1.490	2,816,015	1164158.000	1166657.990	1684359.000	1686858.990	703.300	714.040	81303479.667	81305513.781	2,816,015	00	00	00	19	238	147	5364,5354,5344
11641686	0.454	1.484	2,843,106	1164158.000	1166657.990	1686859.000	1689358.990	522.740	768.770	81302914.640	81304945.274	2,838,786	4,158	159	03	00	255	161	5344,5354,5334
11641689	0.467	1.463	2,920,970	1164158.000	1166657.990	1689359.000	1691858.990	695.110	1719.200	81301448.009	81303490.688	2,918,453	2,289	219	09	00	255	151	5344,5334,5324
11661576	0.448	1.494	2,827,808	1166658.000	1169157.990	1576859.000	1579358.990	625.030	701.900	81781998.004	81783896.870	2,800,346	24,895	2,513	54	00	255	121	5831,5821,5811
11661579	0.430	1.525	2,704,521	1166658.000	1169157.990	1579359.000	1581858.990	370.450	1751.870	81783410.473	81785288.554	2,688,250	14,949	1,294	28	00	255	125	5811,5821,5801
11661581	0.446	1.497	2,790,584	1166658.000	1169157.990	1581859.000	1584358.990	467.000	2861.650	81783883.576	81785774.790	2,787,888	2,443	248	05	00	255	115	5811,5801,5791

0.0 Report on LAS Statistics (By Tile) - continued

TNAME	Point Density	Average GSD	Total Points	X Min	X Max	Y Min	Y Max	Z Min	Z MAX	GPS Min	GPS Max	1st Returns	2nd Returns	3rd Returns	Other Returns	Min Int	Max Int	Mean Int	Flightlines
11661584	0.451	1.489	2,837,168	1166658.000	1169157.990	1584359.000	1586858.990	558.140	711.260	81785276.643	81787162.558	2,820,804	14,692	1,651	21	00	255	124	5791,5801,5781
11661586	0.459	1.476	2,867,671	1166658.000	1169157.990	1586859.000	1589358.990	486.880	757.380	81785760.266	81787646.185	2,867,078	560	33	00	00	255	104	5781,5791,5771
11661589	0.450	1.491	2,813,021	1166658.000	1169157.990	1589359.000	1591858.990	559.800	681.780	81787150.177	81789057.483	2,811,989	962	70	00	00	255	103	5771,5781,5761
11661591	0.506	1.405	3,165,485	1166658.000	1169157.990	1591859.000	1594358.990	625.670	670.320	81787632.363	81790922.726	3,165,469	14	02	00	00	255	107	5761,5771,5751,5741
11661594	0.459	1.476	3,071,761	1166658.000	1169157.990	1594359.000	1596858.990	546.510	737.330	81789517.896	81791401.709	2,869,603	182,645	19,215	298	00	255	101	5741,5751,5731
11661596	0.446	1.497	2,853,755	1166658.000	1169157.990	1596859.000	1599358.990	502.110	774.500	81790910.319	81792800.817	2,787,430	57,576	8,496	253	00	255	102	5731,5741,5721
11661599	0.463	1.470	3,325,637	1166658.000	1169157.990	1599359.000	1601858.990	492.070	1428.210	81791387.169	81966347.038	2,893,977	395,211	36,046	403	00	255	105	5721,5731,5711
11661601	0.427	1.530	3,218,703	1166658.000	1169157.990	1601859.000	1604358.990	610.430	798.100	81792788.510	81966346.967	2,670,867	501,812	45,475	549	00	255	122	5721,5711,5701
11661604	0.450	1.490	3,240,321	1166658.000	1169157.990	1604359.000	1606858.990	497.490	821.290	81964361.118	81966346.760	2,814,017	395,079	30,918	307	00	255	135	5701,5711,5691
11661606	0.447	1.496	3,097,932	1166658.000	1169157.990	1606859.000	1609358.990	503.540	1136.480	81962921.015	81964902.568	2,791,241	274,042	32,109	540	00	250	104	5691,5701,5681
11661609	0.453	1.485	3,220,019	1166658.000	1169157.990	1609359.000	1611858.990	148.950	2473.360	81962400.153	81964371.788	2,833,688	355,506	30,560	265	00	255	102	5681,5691,5671
11661611	0.456	1.480	2,855,625	1166658.000	1169157.990	1611859.000	1614358.990	561.230	767.580	81960943.785	81962930.944	2,852,107	3,217	298	03	00	255	102	5671,5681,5661
11661614	0.459	1.476	2,870,708	1166658.000	1169157.990	1614359.000	1616858.990	549.420	770.310	81960424.800	81962410.695	2,869,067	1,628	13	00	00	255	102	5671,5661,5651
11661616	0.495	1.421	3,098,322	1166658.000	1169157.990	1616859.000	1619358.990	490.290	800.290	81958460.968	81960954.151	3,094,945	3,112	263	02	00	255	118	5661,5651,5641,5631
11661619	0.469	1.460	2,939,800	1166658.000	1169157.990	1619359.000	1621858.990	487.540	796.570	81957016.303	81960435.186	2,931,100	7,879	789	32	00	255	113	5641,5651,5631,5621
11661621	0.446	1.497	2,790,035	1166658.000	1169157.990	1621859.000	1624358.990	627.500	669.490	81956486.062	81958471.196	2,789,725	306	04	00	00	255	112	5621,5631,5611
11661624	0.454	1.484	2,842,544	1166658.000	1169157.990	1624359.000	1626858.990	553.660	778.640	81955035.961	81957026.941	2,839,283	2,888	359	14	00	255	106	5621,5611,5601

0.0 Report on LAS Statistics (By Tile) - continued

TNAME	Point Density	Average GSD	Total Points	X Min	X Max	Y Min	Y Max	Z Min	Z MAX	GPS Min	GPS Max	1st Returns	2nd Returns	3rd Returns	Other Returns	Min Int	Max Int	Mean Int	Flightlines
11661626	0.455	1.482	2,848,049	1166658.000	1169157.990	1626859.000	1629358.990	635.180	2978.090	81954512.359	81956496.937	2,844,322	3,706	21	00	00	255	111	5611,5601,5591
11661629	0.450	1.491	2,850,592	1166658.000	1169157.990	1629359.000	1631858.990	544.510	816.040	81953091.053	81955046.266	2,812,220	34,540	3,662	170	00	255	131	5601,5591,5581
11661631	0.458	1.477	2,905,687	1166658.000	1169157.990	1631859.000	1634358.990	623.610	780.080	81952560.462	81954522.957	2,863,867	35,628	6,061	131	00	255	116	5591,5581,5571
11661634	0.442	1.505	2,931,062	1166658.000	1169157.990	1634359.000	1636858.990	479.110	1234.890	81951120.404	81953101.733	2,760,071	150,111	20,420	460	00	255	97	5571,5581,5561
11661636	0.399	1.584	3,037,522	1166658.000	1169157.990	1636859.000	1639358.990	505.830	1264.710	81909252.749	81952571.311	2,492,115	466,359	76,639	2,409	00	255	91	5561,5571,5551
11661639	0.443	1.503	3,209,441	1166658.000	1169157.990	1639359.000	1641858.990	510.260	763.530	81907797.797	81951130.693	2,767,670	379,354	60,424	1,993	00	255	115	5551,5561,5541
11661641	0.457	1.479	2,992,152	1166658.000	1169157.990	1641859.000	1644358.990	630.430	753.790	81907275.400	81909264.489	2,857,297	114,002	20,101	752	00	255	136	5551,5541,5531
11661644	0.501	1.413	3,191,433	1166658.000	1169157.990	1644359.000	1646858.990	655.930	1454.230	81905307.501	81907808.843	3,131,500	51,870	7,827	236	00	255	153	5531,5541,5521,5511
11661646	0.458	1.477	2,885,373	1166658.000	1169157.990	1646859.000	1649358.990	666.780	878.670	81903848.429	81905849.688	2,863,374	18,562	3,319	118	00	255	148	5521,5511,5501
11661649	0.452	1.487	2,876,671	1166658.000	1169157.990	1649359.000	1651858.990	635.650	748.630	81903324.475	81905319.206	2,827,239	44,028	5,290	114	00	255	152	5501,5511,5491
11661651	0.456	1.481	2,863,408	1166658.000	1169157.990	1651859.000	1654358.990	667.700	759.780	81901855.263	81903859.531	2,849,360	12,068	1,900	80	00	255	154	5501,5491,5481
11661654	0.457	1.480	2,872,204	1166658.000	1169157.990	1654359.000	1656858.990	669.460	748.030	81901323.747	81903336.010	2,855,041	15,850	1,284	29	00	255	159	5491,5481,5471
11661656	0.454	1.485	2,903,748	1166658.000	1169157.990	1656859.000	1659358.990	652.900	838.450	81899835.633	81901866.408	2,834,743	58,861	9,858	286	00	255	155	5471,5481,5461
11661659	0.448	1.494	2,821,149	1166658.000	1169157.990	1659359.000	1661858.990	657.440	755.830	81899292.494	81901335.900	2,799,024	19,434	2,591	100	00	255	159	5471,5461,5451
11661661	0.446	1.498	2,805,627	1166658.000	1169157.990	1661859.000	1664358.990	657.520	742.730	81897817.815	81899847.086	2,786,850	17,217	1,541	19	00	255	152	5461,5451,5441
11661664	0.460	1.475	2,901,368	1166658.000	1169157.990	1664359.000	1666858.990	635.340	736.130	81897285.568	81899303.809	2,874,095	24,610	2,611	52	00	255	143	5451,5441,5431
11661666	0.664	1.227	4,234,193	1166658.000	1169157.990	1666859.000	1669358.990	661.960	742.400	81818301.429	81897829.223	4,149,510	76,879	7,751	53	00	255	145	5441,5431,5421,5422,5411

0.0 Report on LAS Statistics (By Tile) - continued

TNAME	Point Density	Average GSD	Total Points	X Min	X Max	Y Min	Y Max	Z Min	Z MAX	GPS Min	GPS Max	1st Returns	2nd Returns	3rd Returns	Other Returns	Min Int	Max Int	Mean Int	Flightlines
11661669	0.730	1.171	4,629,794	1166658.000	1169157.990	1669359.000	1671858.990	662.780	820.380	81816820.734	81897297.844	4,561,576	63,757	4,430	31	00	255	151	5411,5431,5421,5422,5401
11661671	0.491	1.428	3,124,136	1166658.000	1169157.990	1671859.000	1674358.990	660.250	2759.130	81816266.867	81895818.990	3,066,309	52,208	5,482	137	00	255	150	5401,5422,5411,5421,5391
11661674	0.450	1.491	2,897,371	1166658.000	1169157.990	1674359.000	1676858.990	675.100	777.130	81814770.600	81816830.531	2,813,112	72,781	11,038	440	00	255	143	5391,5401,5381
11661676	0.457	1.480	2,882,663	1166658.000	1169157.990	1676859.000	1679358.990	682.080	774.190	81306949.072	81816276.958	2,853,791	24,671	4,049	152	00	255	143	5381,5391,5374
11661679	0.455	1.483	2,914,731	1166658.000	1169157.990	1679359.000	1681858.990	683.170	854.010	81305493.480	81814781.074	2,843,725	63,328	7,506	172	00	255	147	5381,5374,5364
11661681	0.452	1.487	2,838,704	1166658.000	1169157.990	1681859.000	1684358.990	683.800	774.780	81304943.062	81306960.509	2,827,733	9,578	1,325	68	00	255	144	5374,5364,5354
11661684	0.444	1.501	2,787,034	1166658.000	1169157.990	1684359.000	1686858.990	685.010	856.150	81303470.280	81305504.238	2,774,583	10,445	1,942	64	00	255	150	5354,5364,5344
11661686	0.447	1.495	2,798,094	1166658.000	1169157.990	1686859.000	1689358.990	697.850	772.380	81302924.180	81304954.436	2,796,730	1,202	148	14	00	255	146	5344,5354,5334
11661689	0.466	1.466	2,909,585	1166658.000	1169157.990	1689359.000	1691858.990	379.910	719.220	81301438.236	81303481.331	2,909,583	02	00	00	00	241	139	5334,5344,5324
11691576	0.452	1.487	2,828,251	1169158.000	1171657.990	1576859.000	1579358.990	622.100	669.140	81781988.126	81783887.127	2,827,542	661	48	00	00	255	116	5821,5831,5811
11691579	0.434	1.517	2,721,082	1169158.000	1171657.990	1579359.000	1581858.990	223.490	1168.610	81783419.632	81785297.135	2,714,395	5,130	1,428	129	00	255	97	5811,5821,5801
11691581	0.447	1.496	2,803,514	1169158.000	1171657.990	1581859.000	1584358.990	288.620	1357.820	81783874.018	81785764.342	2,793,817	8,954	742	01	00	255	88	5811,5801,5791
11691584	0.455	1.482	2,848,929	1169158.000	1171657.990	1584359.000	1586858.990	621.040	676.230	81785285.221	81787171.962	2,846,301	2,523	105	00	00	255	103	5791,5801,5781
11691586	0.465	1.467	2,905,197	1169158.000	1171657.990	1586859.000	1589358.990	623.910	659.480	81785750.152	81787635.796	2,905,073	124	00	00	00	255	95	5781,5791,5771
11691589	0.455	1.482	2,845,202	1169158.000	1171657.990	1589359.000	1591858.990	504.020	692.360	81787159.369	81789066.297	2,844,873	329	00	00	00	243	86	5771,5781,5761
11691591	0.511	1.399	3,192,642	1169158.000	1171657.990	1591859.000	1594358.990	524.350	780.950	81787622.105	81790931.442	3,192,637	05	00	00	00	255	108	5771,5751,5761,5741
11691594	0.458	1.477	3,097,693	1169158.000	1171657.990	1594359.000	1596858.990	294.310	725.560	81789507.791	81791391.382	2,864,602	211,268	21,500	323	00	255	95	5741,5751,5731

0.0 Report on LAS Statistics (By Tile) - continued

TNAME	Point Density	Average GSD	Total Points	X Min	X Max	Y Min	Y Max	Z Min	Z MAX	GPS Min	GPS Max	1st Returns	2nd Returns	3rd Returns	Other Returns	Min Int	Max Int	Mean Int	Flightlines
11691596	0.454	1.483	2,914,499	1169158.000	1171657.990	1596859.000	1599358.990	537.130	814.990	81790919.344	81792809.263	2,840,324	68,197	5,902	76	00	255	107	5741,5731,5721
11691599	0.466	1.464	3,399,311	1169158.000	1171657.990	1599359.000	1601858.990	581.830	781.740	81791376.797	81966356.785	2,915,002	434,232	49,183	894	00	255	97	5721,5731,5711
11691601	0.428	1.528	3,169,643	1169158.000	1171657.990	1601859.000	1604358.990	591.210	1367.820	81792796.996	81966356.689	2,676,039	454,958	38,253	393	00	255	119	5711,5721,5701
11691604	0.446	1.497	3,311,988	1169158.000	1171657.990	1604359.000	1606858.990	500.780	920.680	81964370.970	81966356.402	2,789,896	486,123	35,697	272	00	255	121	5701,5711,5691
11691606	0.445	1.500	3,171,963	1169158.000	1171657.990	1606859.000	1609358.990	517.780	776.020	81962911.268	81964893.131	2,779,480	368,774	23,535	174	00	255	118	5691,5701,5681
11691609	0.455	1.483	3,197,189	1169158.000	1171657.990	1609359.000	1611858.990	286.520	1979.880	81962409.962	81964381.303	2,843,130	314,694	38,429	936	00	255	110	5681,5691,5671
11691611	0.454	1.484	2,866,988	1169158.000	1171657.990	1611859.000	1614358.990	349.260	775.130	81960934.350	81962921.571	2,838,633	25,816	2,493	46	00	254	107	5671,5681,5661
11691614	0.450	1.490	2,814,695	1169158.000	1171657.990	1614359.000	1616858.990	134.790	2718.400	81960434.379	81962420.352	2,814,490	205	00	00	00	255	102	5671,5661,5651
11691616	0.490	1.429	3,061,183	1169158.000	1171657.990	1616859.000	1619358.990	526.230	762.030	81958470.330	81960944.424	3,061,130	53	00	00	00	255	122	5651,5661,5641,5631
11691619	0.482	1.440	3,064,626	1169158.000	1171657.990	1619359.000	1621858.990	479.080	760.320	81957006.744	81960444.864	3,013,170	45,494	5,818	144	00	255	124	5651,5631,5641,5621
11691621	0.444	1.500	2,784,217	1169158.000	1171657.990	1621859.000	1624358.990	631.530	697.030	81956495.936	81958480.691	2,775,984	7,100	1,118	15	00	234	123	5621,5631,5611
11691624	0.451	1.489	2,820,300	1169158.000	1171657.990	1624359.000	1626858.990	621.790	694.460	81955026.360	81957017.084	2,818,552	1,627	119	02	00	255	116	5621,5611,5601
11691626	0.456	1.481	2,868,144	1169158.000	1171657.990	1626859.000	1629358.990	636.610	791.260	81954521.971	81956506.541	2,849,729	16,375	2,013	27	00	255	124	5601,5611,5591
11691629	0.447	1.495	2,803,189	1169158.000	1171657.990	1629359.000	1631858.990	606.690	782.880	81953081.553	81955036.775	2,795,499	6,542	1,110	38	00	255	127	5591,5601,5581
11691631	0.447	1.496	2,928,449	1169158.000	1171657.990	1631859.000	1634358.990	521.250	711.830	81952570.309	81954532.347	2,794,078	116,365	17,481	525	00	255	110	5591,5581,5571
11691634	0.442	1.503	3,062,013	1169158.000	1171657.990	1634359.000	1636858.990	521.540	818.890	81951111.106	81953091.895	2,765,485	260,576	35,020	932	00	255	106	5571,5581,5561
11691636	0.369	1.645	2,954,137	1169158.000	1171657.990	1636859.000	1639358.990	467.660	2581.590	81909262.320	81952581.280	2,308,259	555,189	87,858	2,831	00	255	85	5561,5571,5551

0.0 Report on LAS Statistics (By Tile) - continued

TNAME	Point Density	Average GSD	Total Points	X Min	X Max	Y Min	Y Max	Z Min	Z MAX	GPS Min	GPS Max	1st Returns	2nd Returns	3rd Returns	Other Returns	Min Int	Max Int	Mean Int	Flightlines
11691639	0.444	1.501	3,246,133	1169158.000	1171657.990	1639359.000	1641858.990	530.560	801.310	81907788.513	81951121.198	2,775,789	400,898	67,043	2,403	00	255	109	5561,5551,5541
11691641	0.446	1.497	3,001,313	1169158.000	1171657.990	1641859.000	1644358.990	580.060	755.790	81907284.920	81909274.072	2,789,880	177,539	32,215	1,679	00	255	138	5551,5541,5531
11691644	0.496	1.420	3,416,870	1169158.000	1171657.990	1644359.000	1646858.990	631.900	750.320	81905317.013	81907799.288	3,100,647	266,258	48,122	1,843	00	255	146	5531,5541,5521,5511
11691646	0.461	1.473	2,879,629	1169158.000	1171657.990	1646859.000	1649358.990	663.230	728.950	81903838.906	81907295.735	2,879,626	02	01	00	00	255	161	5511,5521,5531,5501
11691649	0.452	1.487	2,828,012	1169158.000	1171657.990	1649359.000	1651858.990	673.510	709.010	81903334.003	81905328.707	2,827,553	454	05	00	00	241	152	5511,5501,5491
11691651	0.450	1.490	2,815,838	1169158.000	1171657.990	1651859.000	1654358.990	649.380	723.000	81901845.829	81903849.896	2,813,683	1,999	155	01	00	254	162	5501,5491,5481
11691654	0.445	1.499	2,910,777	1169158.000	1171657.990	1654359.000	1656858.990	623.180	739.930	81901333.498	81903345.470	2,781,661	109,258	19,039	819	00	255	157	5481,5491,5471
11691656	0.442	1.504	3,153,490	1169158.000	1171657.990	1656859.000	1659358.990	639.470	743.590	81899826.115	81901856.951	2,763,522	339,750	48,836	1,382	00	255	126	5471,5481,5461
11691659	0.451	1.489	2,941,377	1169158.000	1171657.990	1659359.000	1661858.990	650.280	752.200	81899301.808	81901345.431	2,819,607	107,817	13,647	306	00	255	145	5461,5471,5451
11691661	0.448	1.495	2,899,553	1169158.000	1171657.990	1661859.000	1664358.990	654.000	744.030	81897808.107	81899837.658	2,797,808	93,491	8,159	95	00	255	143	5451,5461,5441
11691664	0.457	1.480	2,906,591	1169158.000	1171657.990	1664359.000	1666858.990	653.960	770.270	81897295.467	81899313.321	2,853,776	48,495	4,258	62	00	255	149	5441,5451,5431
11691666	0.663	1.228	4,258,140	1169158.000	1171657.990	1666859.000	1669358.990	655.000	767.920	81818301.013	81897819.605	4,142,733	104,752	10,509	146	00	255	146	5441,5431,5422,5421,5411
11691669	0.702	1.193	4,553,069	1169158.000	1171657.990	1669359.000	1671858.990	626.900	766.110	81816810.978	81897307.861	4,388,795	146,981	16,977	316	00	255	139	5431,5422,5411,5421,5401
11691671	0.530	1.374	3,395,478	1169158.000	1171657.990	1671859.000	1674358.990	659.100	3011.150	81816276.303	81895809.282	3,311,552	74,359	9,230	337	00	255	136	5422,5411,5421,5401,5391
11691674	0.474	1.453	3,150,521	1169158.000	1171657.990	1674359.000	1676858.990	661.860	766.170	81814760.985	81816821.210	2,960,285	166,165	23,150	921	00	255	129	5401,5391,5381
11691676	0.453	1.486	2,862,155	1169158.000	1171657.990	1676859.000	1679358.990	672.290	769.730	81306958.940	81816286.708	2,830,375	28,019	3,639	122	00	255	143	5381,5391,5374
11691679	0.445	1.499	2,920,721	1169158.000	1171657.990	1679359.000	1681858.990	669.470	796.750	81305483.895	81814771.253	2,781,600	121,799	16,803	519	00	255	133	5374,5381,5364

0.0 Report on LAS Statistics (By Tile) - continued

TNAME	Point Density	Average GSD	Total Points	X Min	X Max	Y Min	Y Max	Z Min	Z MAX	GPS Min	GPS Max	1st Returns	2nd Returns	3rd Returns	Other Returns	Min Int	Max Int	Mean Int	Flightlines
11691681	0.454	1.484	2,840,247	1169158.000	1171657.990	1681859.000	1684358.990	634.050	1542.510	81304952.590	81306970.132	2,839,488	650	107	02	00	255	141	5364,5374,5354
11691684	0.453	1.485	2,834,663	1169158.000	1171657.990	1684359.000	1686858.990	546.250	1669.700	81303460.697	81305494.669	2,832,655	1,852	155	01	00	255	157	5354,5364,5344
11691686	0.456	1.481	2,875,952	1169158.000	1171657.990	1686859.000	1689358.990	693.090	781.760	81302933.701	81304963.947	2,848,823	22,911	4,096	122	00	255	143	5354,5344,5334
11691689	0.460	1.474	2,879,954	1169158.000	1171657.990	1689359.000	1691858.990	704.910	816.400	81301428.636	81303471.752	2,877,313	2,478	161	02	00	254	142	5334,5344,5324
11711576	0.441	1.506	2,784,898	1171658.000	1174157.990	1576859.000	1579358.990	622.740	739.390	81781978.685	81783877.134	2,756,831	24,556	3,395	116	00	255	116	5831,5821,5811
11711579	0.434	1.518	2,724,811	1171658.000	1174157.990	1579359.000	1581858.990	591.770	2910.700	81783429.052	81785306.062	2,713,790	9,537	1,441	43	00	255	99	5821,5811,5801
11711581	0.455	1.483	2,859,554	1171658.000	1174157.990	1581859.000	1584358.990	218.010	1995.170	81783863.896	81785753.786	2,842,439	14,213	2,743	159	00	255	88	5801,5811,5791
11711584	0.451	1.489	2,820,919	1171658.000	1174157.990	1584359.000	1586858.990	557.290	803.080	81785294.066	81787181.124	2,819,878	1,040	01	00	00	255	112	5801,5791,5781
11711586	0.457	1.480	2,864,766	1171658.000	1174157.990	1586859.000	1589358.990	505.810	805.160	81785739.886	81787625.305	2,853,948	9,969	813	36	00	255	103	5791,5781,5771
11711589	0.452	1.487	2,842,928	1171658.000	1174157.990	1589359.000	1591858.990	597.470	708.450	81787168.652	81789075.032	2,826,857	13,918	2,063	90	00	255	100	5781,5771,5761
11711591	0.502	1.412	3,134,795	1171658.000	1174157.990	1591859.000	1594358.990	631.230	778.790	81787611.566	81790940.703	3,134,794	01	00	00	00	255	97	5761,5771,5751,5741
11711594	0.454	1.485	2,880,071	1171658.000	1174157.990	1594359.000	1596858.990	638.250	734.350	81789497.838	81791380.652	2,835,949	40,784	3,295	43	00	255	75	5751,5741,5731
11711596	0.447	1.495	3,049,175	1171658.000	1174157.990	1596859.000	1599358.990	505.640	810.060	81790928.594	81792818.290	2,795,390	231,176	22,344	265	00	255	97	5731,5741,5721
11711599	0.465	1.467	3,298,685	1171658.000	1174157.990	1599359.000	1601858.990	578.760	829.770	81791366.226	81966366.266	2,904,673	364,870	28,910	232	00	255	104	5731,5721,5711
11711601	0.420	1.542	3,120,117	1171658.000	1174157.990	1601859.000	1604358.990	524.410	826.650	81792806.074	81966366.189	2,626,858	453,841	39,060	358	00	255	119	5711,5721,5701
11711604	0.450	1.490	3,198,493	1171658.000	1174157.990	1604359.000	1606858.990	531.700	818.370	81964380.565	81966365.937	2,814,137	359,746	24,447	163	00	255	124	5701,5711,5691
11711606	0.444	1.500	3,110,057	1171658.000	1174157.990	1606859.000	1609358.990	508.450	2288.230	81962901.878	81964883.688	2,776,958	309,222	23,658	219	00	255	120	5691,5701,5681

0.0 Report on LAS Statistics (By Tile) - continued

TNAME	Point Density	Average GSD	Total Points	X Min	X Max	Y Min	Y Max	Z Min	Z MAX	GPS Min	GPS Max	1st Returns	2nd Returns	3rd Returns	Other Returns	Min Int	Max Int	Mean Int	Flightlines
11711609	0.450	1.491	3,580,022	1171658.000	1174157.990	1609359.000	1611858.990	498.310	820.490	81962419.582	81964391.062	2,809,856	688,406	79,826	1,934	00	255	95	5681,5691,5671
11711611	0.458	1.478	2,932,991	1171658.000	1174157.990	1611859.000	1614358.990	486.730	1577.140	81960924.633	81962911.965	2,862,451	62,644	7,748	148	00	255	89	5681,5671,5661
11711614	0.451	1.489	2,820,535	1171658.000	1174157.990	1614359.000	1616858.990	180.610	772.510	81960443.911	81962430.087	2,819,996	539	00	00	00	255	97	5661,5671,5651
11711616	0.479	1.446	2,995,289	1171658.000	1174157.990	1616859.000	1619358.990	588.380	781.290	81958479.781	81960935.023	2,991,093	3,738	454	04	00	255	96	5661,5651,5641,5631
11711619	0.491	1.427	3,114,886	1171658.000	1174157.990	1619359.000	1621858.990	489.310	1381.830	81956997.243	81960454.351	3,067,540	42,372	4,819	155	00	255	106	5651,5641,5631,5621
11711621	0.441	1.506	2,775,292	1171658.000	1174157.990	1621859.000	1624358.990	629.110	821.540	81956505.516	81958974.168	2,754,953	18,844	1,476	19	00	255	104	5621,5631,5641,5611
11711624	0.450	1.490	2,822,657	1171658.000	1174157.990	1624359.000	1626858.990	633.070	697.610	81955016.450	81957007.454	2,815,017	6,889	734	17	00	255	114	5621,5611,5601
11711626	0.463	1.470	2,900,116	1171658.000	1174157.990	1626859.000	1629358.990	633.710	1124.200	81954531.434	81956516.123	2,891,697	7,583	823	13	00	255	133	5611,5601,5591
11711629	0.459	1.476	2,868,630	1171658.000	1174157.990	1629359.000	1631858.990	552.300	661.630	81953071.767	81955027.154	2,868,115	515	00	00	00	255	131	5591,5601,5581
11711631	0.452	1.487	2,829,853	1171658.000	1174157.990	1631859.000	1634358.990	505.250	981.190	81952579.937	81954541.972	2,827,967	1,750	136	00	00	255	99	5591,5581,5571
11711634	0.449	1.493	2,884,668	1171658.000	1174157.990	1634359.000	1636858.990	487.390	777.360	81951101.717	81953082.321	2,805,724	71,362	7,465	117	00	255	121	5581,5571,5561
11711636	0.428	1.529	2,903,169	1171658.000	1174157.990	1636859.000	1639358.990	567.290	723.730	81909272.014	81952591.058	2,674,601	195,039	32,250	1,279	00	255	117	5571,5561,5551
11711639	0.392	1.597	3,236,134	1171658.000	1174157.990	1639359.000	1641858.990	532.330	749.470	81907779.238	81951111.868	2,449,630	656,631	124,420	5,453	00	255	91	5551,5561,5541
11711641	0.446	1.498	2,875,501	1171658.000	1174157.990	1641859.000	1644358.990	593.870	730.130	81907294.664	81909283.625	2,786,371	74,626	13,803	701	00	255	115	5541,5551,5531
11711644	0.484	1.437	3,037,463	1171658.000	1174157.990	1644359.000	1646858.990	626.520	1173.620	81905326.826	81907790.017	3,027,593	8,563	1,291	16	00	255	134	5541,5531,5521,5511
11711646	0.468	1.462	2,948,258	1171658.000	1174157.990	1646859.000	1649358.990	640.680	748.570	81903829.573	81907306.262	2,922,596	21,926	3,628	108	00	255	156	5511,5521,5531,5501
11711649	0.453	1.485	2,869,506	1171658.000	1174157.990	1649359.000	1651858.990	637.330	741.880	81903343.429	81905338.692	2,834,168	32,809	2,506	23	00	255	156	5511,5501,5491

0.0 Report on LAS Statistics (By Tile) - continued

TNAME	Point Density	Average GSD	Total Points	X Min	X Max	Y Min	Y Max	Z Min	Z MAX	GPS Min	GPS Max	1st Returns	2nd Returns	3rd Returns	Other Returns	Min Int	Max Int	Mean Int	Flightlines
11711651	0.441	1.505	3,041,284	1171658.000	1174157.990	1651859.000	1654358.990	638.090	758.130	81901836.510	81903840.349	2,758,452	245,891	35,662	1,279	00	255	139	5501,5491,5481
11711654	0.443	1.502	2,821,926	1171658.000	1174157.990	1654359.000	1656858.990	641.480	743.020	81901343.176	81903354.875	2,769,379	47,474	4,869	204	00	255	152	5491,5481,5471
11711656	0.446	1.497	2,875,518	1171658.000	1174157.990	1656859.000	1659358.990	648.160	763.570	81899816.585	81901847.622	2,789,323	72,591	12,961	643	00	255	145	5471,5481,5461
11711659	0.457	1.479	2,965,101	1171658.000	1174157.990	1659359.000	1661858.990	653.380	764.230	81899311.427	81901354.962	2,857,082	97,058	10,706	255	00	255	148	5471,5461,5451
11711661	0.434	1.517	2,800,762	1171658.000	1174157.990	1661859.000	1664358.990	663.150	763.760	81897798.424	81899828.025	2,714,802	78,276	7,610	74	00	255	141	5461,5451,5441
11711664	0.463	1.469	3,303,032	1171658.000	1174157.990	1664359.000	1666858.990	667.260	874.070	81897305.137	81899323.183	2,895,534	357,856	48,397	1,245	00	255	118	5451,5441,5431
11711666	0.655	1.236	4,521,514	1171658.000	1174157.990	1666859.000	1669358.990	676.570	781.330	81818815.881	81897810.017	4,092,039	376,130	52,076	1,269	00	255	126	5441,5431,5421,5422
11711669	0.667	1.224	4,245,412	1171658.000	1174157.990	1669359.000	1671858.990	690.090	773.800	81816807.845	81897317.640	4,170,917	65,807	8,531	157	00	255	145	5422,5421,5431,5411,5401
11711671	0.548	1.350	3,466,988	1171658.000	1174157.990	1671859.000	1674358.990	683.320	763.710	81816286.328	81895799.762	3,427,377	35,192	4,349	70	00	255	142	5422,5421,5411,5401,5391
11711674	0.450	1.491	3,030,980	1171658.000	1174157.990	1674359.000	1676858.990	634.500	789.990	81814751.188	81816811.300	2,811,828	195,235	23,136	781	00	255	137	5401,5391,5381
11711676	0.447	1.496	2,939,041	1171658.000	1174157.990	1676859.000	1679358.990	666.930	793.240	81306968.214	81816296.087	2,791,088	138,773	9,046	134	00	255	136	5381,5391,5374
11711679	0.448	1.495	2,999,691	1171658.000	1174157.990	1679359.000	1681858.990	669.190	1336.130	81305474.423	81814761.561	2,797,794	176,046	25,035	816	00	255	132	5381,5374,5364
11711681	0.445	1.499	2,846,039	1171658.000	1174157.990	1681859.000	1684358.990	673.240	765.050	81304962.101	81306979.342	2,782,019	55,152	8,537	331	00	255	152	5374,5364,5354
11711684	0.449	1.492	2,819,156	1171658.000	1174157.990	1684359.000	1686858.990	562.610	758.570	81303450.965	81305485.071	2,807,647	10,343	1,148	18	00	255	156	5364,5354,5344
11711686	0.451	1.489	2,916,073	1171658.000	1174157.990	1686859.000	1689358.990	647.100	769.950	81302943.419	81304973.328	2,817,518	86,694	11,561	300	00	255	159	5354,5344,5334
11711689	0.463	1.469	2,938,534	1171658.000	1174157.990	1689359.000	1691858.990	662.120	785.700	81301418.922	81303462.223	2,896,205	37,420	4,775	134	00	255	146	5344,5334,5324
11741576	0.442	1.504	2,763,147	1174158.000	1176657.990	1576859.000	1579358.990	623.370	1333.740	81781968.982	81783867.086	2,761,954	1,004	179	10	00	254	110	5831,5821,5811

0.0 Report on LAS Statistics (By Tile) - continued

TNAME	Point Density	Average GSD	Total Points	X Min	X Max	Y Min	Y Max	Z Min	Z MAX	GPS Min	GPS Max	1st Returns	2nd Returns	3rd Returns	Other Returns	Min Int	Max Int	Mean Int	Flightlines
11741579	0.430	1.524	2,689,916	1174155.810	1176659.480	1579359.160	1581859.050	591.470	2047.360	81783437.566	81785314.670	2,689,867	42	07	00	00	255	110	5821,5811,5801
11741581	0.453	1.486	2,841,989	1174158.000	1176657.990	1581859.000	1584358.990	204.410	1693.730	81783853.623	81785743.392	2,829,549	10,660	1,709	71	00	255	131	5811,5801,5791
11741584	0.450	1.491	2,812,000	1174158.000	1176657.990	1584359.000	1586858.990	591.360	662.960	81785302.926	81787190.004	2,811,526	470	04	00	00	255	112	5801,5791,5781
11741586	0.466	1.465	2,912,324	1174158.000	1176657.990	1586859.000	1589358.990	497.080	693.620	81785729.551	81787615.150	2,911,957	367	00	00	00	255	100	5791,5781,5771
11741589	0.456	1.481	2,851,111	1174158.000	1176657.990	1589359.000	1591858.990	632.930	668.180	81787177.471	81789083.968	2,850,424	685	02	00	00	255	95	5781,5771,5761
11741591	0.497	1.419	3,104,032	1174158.000	1176657.990	1591859.000	1594358.990	615.760	652.550	81787600.927	81790949.697	3,104,031	01	00	00	00	255	88	5771,5761,5751,5741
11741594	0.464	1.468	2,905,402	1174158.000	1176657.990	1594359.000	1596858.990	504.320	712.370	81789078.446	81791370.315	2,901,751	3,256	393	02	00	255	84	5741,5751,5761,5731
11741596	0.445	1.499	3,028,022	1174158.000	1176657.990	1596859.000	1599358.990	570.660	733.930	81790937.474	81792827.032	2,782,338	227,059	18,440	185	00	255	90	5741,5731,5721
11741599	0.463	1.469	3,320,043	1174158.000	1176657.990	1599359.000	1601858.990	520.420	815.860	81791355.933	81966375.553	2,895,685	401,315	22,916	127	00	255	107	5731,5721,5711
11741601	0.423	1.537	3,045,559	1174158.000	1176657.990	1601859.000	1604358.990	568.190	760.580	81792814.619	81966375.506	2,644,747	372,191	28,312	309	00	255	123	5711,5721,5701
11741604	0.448	1.493	3,194,258	1174158.000	1176657.990	1604359.000	1606858.990	207.240	800.150	81964390.164	81966375.390	2,803,036	365,097	25,789	336	00	255	126	5701,5711,5691
11741606	0.445	1.500	3,234,479	1174158.000	1176657.990	1606859.000	1609358.990	516.440	830.090	81962892.632	81964874.068	2,778,238	419,573	36,039	629	00	255	113	5691,5701,5681
11741609	0.447	1.496	3,291,607	1174158.000	1176657.990	1609359.000	1611858.990	507.730	807.350	81962429.196	81964400.708	2,793,497	442,113	54,655	1,342	00	255	103	5681,5691,5671
11741611	0.458	1.478	3,038,077	1174158.000	1176657.990	1611859.000	1614358.990	494.180	748.920	81960914.841	81962902.703	2,861,694	156,201	19,586	596	00	255	106	5671,5681,5661
11741614	0.452	1.488	2,881,181	1174158.000	1176657.990	1614359.000	1616858.990	92.680	2130.730	81960453.301	81962439.757	2,822,945	53,113	5,058	65	00	255	115	5661,5671,5651
11741616	0.479	1.445	2,993,705	1174158.000	1176657.990	1616859.000	1619358.990	488.720	670.220	81958489.328	81960925.346	2,993,549	156	00	00	00	255	98	5651,5661,5641,5631
11741619	0.489	1.430	3,070,613	1174158.000	1176657.990	1619359.000	1621858.990	489.350	761.660	81956987.432	81960463.628	3,058,169	11,163	1,229	52	00	255	109	5651,5631,5641,5621

0.0 Report on LAS Statistics (By Tile) - continued

TNAME	Point Density	Average GSD	Total Points	X Min	X Max	Y Min	Y Max	Z Min	Z MAX	GPS Min	GPS Max	1st Returns	2nd Returns	3rd Returns	Other Returns	Min Int	Max Int	Mean Int	Flightlines
11741621	0.459	1.477	2,876,750	1174158.000	1176657.990	1621859.000	1624358.990	516.770	1236.130	81956515.269	81958962.557	2,866,859	8,920	942	29	00	255	107	5631,5621,5641,5611
11741624	0.454	1.483	2,846,750	1174158.000	1176657.990	1624359.000	1626858.990	206.460	1624.930	81955006.904	81956997.953	2,840,045	6,212	486	07	00	255	112	5611,5621,5601
11741626	0.451	1.489	2,828,912	1174158.000	1176657.990	1626859.000	1629358.990	623.810	724.810	81954540.979	81956525.752	2,819,409	8,427	1,046	30	00	255	118	5601,5611,5591
11741629	0.447	1.496	2,800,962	1174158.000	1176657.990	1629359.000	1631858.990	488.070	805.120	81953062.312	81955017.255	2,792,347	7,333	1,250	32	00	255	110	5601,5591,5581
11741631	0.442	1.504	2,770,156	1174158.000	1176657.990	1631859.000	1634358.990	549.040	1553.700	81952589.615	81954551.364	2,763,490	5,750	898	18	00	255	95	5581,5591,5571
11741634	0.444	1.501	2,809,724	1174158.000	1176657.990	1634359.000	1636858.990	492.640	797.690	81951092.266	81953072.651	2,775,715	29,076	4,780	153	00	255	116	5581,5571,5561
11741636	0.442	1.504	3,383,841	1174158.000	1176657.990	1636859.000	1639358.990	600.410	731.470	81909281.494	81952600.729	2,764,555	521,373	93,791	4,122	00	255	99	5561,5571,5551
11741639	0.362	1.661	2,893,932	1174158.000	1176657.990	1639359.000	1641858.990	589.380	723.460	81907769.572	81951102.611	2,264,667	531,015	94,189	4,061	00	255	96	5551,5561,5541
11741641	0.451	1.489	2,864,107	1174158.000	1176657.990	1641859.000	1644358.990	624.200	703.320	81907304.258	81909293.393	2,817,949	39,482	6,484	192	00	255	136	5551,5541,5531
11741644	0.473	1.455	2,971,097	1174158.000	1176657.990	1644359.000	1646858.990	624.390	1761.660	81905336.571	81907780.665	2,954,153	13,871	2,834	239	00	255	119	5531,5541,5521,5511
11741646	0.473	1.454	3,084,138	1174158.000	1176657.990	1646859.000	1649358.990	631.460	730.720	81903820.389	81907316.001	2,954,763	105,325	22,609	1,441	00	255	141	5521,5531,5511,5501
11741649	0.447	1.496	2,926,768	1174158.000	1176657.990	1649359.000	1651858.990	599.600	739.560	81903352.908	81905348.269	2,790,814	122,341	13,147	466	00	255	142	5501,5511,5491
11741651	0.452	1.487	2,910,194	1174158.000	1176657.990	1651859.000	1654358.990	636.730	735.630	81901827.015	81903831.114	2,824,829	71,498	13,097	770	00	255	146	5501,5491,5481
11741654	0.450	1.490	2,978,622	1174158.000	1176657.990	1654359.000	1656858.990	652.480	757.610	81901352.707	81903364.429	2,815,249	134,219	27,771	1,383	00	251	156	5491,5481,5471
11741656	0.451	1.490	2,891,097	1174158.000	1176657.990	1656859.000	1659358.990	669.530	757.990	81899806.975	81901838.396	2,816,750	61,768	12,124	455	00	255	166	5481,5471,5461
11741659	0.457	1.480	2,863,329	1174158.000	1176657.990	1659359.000	1661858.990	679.970	761.860	81899321.076	81901364.396	2,855,117	7,445	746	21	00	255	140	5461,5471,5451
11741661	0.452	1.487	2,879,291	1174158.000	1176657.990	1661859.000	1664358.990	675.960	770.870	81897788.556	81899818.415	2,826,653	45,593	6,866	179	00	255	143	5461,5451,5441

0.0 Report on LAS Statistics (By Tile) - continued

TNAME	Point Density	Average GSD	Total Points	X Min	X Max	Y Min	Y Max	Z Min	Z MAX	GPS Min	GPS Max	1st Returns	2nd Returns	3rd Returns	Other Returns	Min Int	Max Int	Mean Int	Flightlines
11741664	0.394	1.592	2,853,127	1174158.000	1176657.990	1664359.000	1666858.990	654.510	782.310	81897314.995	81899333.024	2,464,979	336,210	50,509	1,429	00	255	112	5441,5451,5431
11741666	0.661	1.230	4,261,556	1174158.000	1176657.990	1666859.000	1669358.990	657.810	955.860	81818805.817	81897800.217	4,128,769	120,755	11,861	171	00	255	143	5431,5441,5421,5422
11741669	0.690	1.203	4,323,924	1174158.000	1176657.990	1669359.000	1671858.990	677.940	767.100	81818319.444	81897327.334	4,315,364	8,128	425	07	00	255	147	5431,5422,5421,5411
11741671	0.588	1.304	3,681,569	1174158.000	1176657.990	1671859.000	1674358.990	693.960	753.050	81816295.753	81895790.105	3,676,045	4,983	523	18	00	255	139	5401,5422,5421,5411,5391
11741674	0.473	1.455	2,954,802	1174158.000	1176657.990	1674359.000	1676858.990	679.130	950.010	81814741.161	81816801.869	2,953,431	1,351	20	00	00	255	136	5401,5391,5381
11741676	0.460	1.474	2,881,880	1174158.000	1176657.990	1676859.000	1679358.990	687.990	740.320	81306977.471	81816305.993	2,877,504	4,238	138	00	00	255	141	5381,5391,5374
11741679	0.457	1.480	2,866,477	1174158.000	1176657.990	1679359.000	1681858.990	684.360	773.460	81305464.707	81814751.760	2,854,403	10,235	1,729	110	00	255	140	5374,5381,5364
11741681	0.451	1.489	2,831,105	1174158.000	1176657.990	1681859.000	1684358.990	681.590	757.860	81304971.776	81306988.872	2,818,149	12,173	757	26	00	255	146	5364,5374,5354
11741684	0.453	1.485	2,938,891	1174158.000	1176657.990	1684359.000	1686858.990	427.570	1026.340	81303441.201	81305475.374	2,832,530	92,402	13,453	506	00	255	150	5364,5354,5344
11741686	0.458	1.478	2,875,692	1174158.000	1176657.990	1686859.000	1689358.990	680.260	767.120	81302952.993	81304982.946	2,861,610	12,206	1,773	103	00	255	161	5344,5354,5334
11741689	0.462	1.472	2,889,828	1174158.000	1176657.990	1689359.000	1691858.990	326.430	740.590	81301409.176	81303452.624	2,886,117	3,506	202	03	00	255	152	5334,5344,5324
11761579	0.441	1.506	2,755,948	1176658.000	1179157.990	1579359.000	1581858.990	594.760	676.180	81783446.492	81785323.442	2,755,039	903	06	00	00	255	121	5811,5821,5801
11761581	0.446	1.498	2,823,770	1176658.000	1179157.990	1581859.000	1584358.990	500.210	1173.080	81783843.785	81785733.107	2,784,688	33,981	4,913	188	00	247	101	5801,5811,5791
11761584	0.447	1.496	2,794,869	1176658.000	1179157.990	1584359.000	1586858.990	630.540	699.960	81785311.685	81787198.921	2,793,610	1,256	03	00	00	255	96	5791,5801,5781
11761586	0.460	1.474	2,876,187	1176658.000	1179157.990	1586859.000	1589358.990	605.550	764.560	81785718.849	81787604.684	2,875,651	534	02	00	00	255	114	5791,5781,5771
11761589	0.460	1.475	2,873,184	1176658.000	1179157.990	1589359.000	1591858.990	494.800	781.460	81787186.792	81789093.131	2,872,723	461	00	00	00	255	106	5771,5781,5761
11761591	0.491	1.426	3,160,830	1176658.000	1179157.990	1591859.000	1594358.990	587.500	800.850	81787590.268	81790958.520	3,071,700	80,651	8,354	125	00	253	97	5761,5771,5751,5741

0.0 Report on LAS Statistics (By Tile) - continued

TNAME	Point Density	Average GSD	Total Points	X Min	X Max	Y Min	Y Max	Z Min	Z MAX	GPS Min	GPS Max	1st Returns	2nd Returns	3rd Returns	Other Returns	Min Int	Max Int	Mean Int	Flightlines
11761594	0.476	1.449	3,658,907	1176658.000	1179157.990	1594359.000	1596858.990	516.260	786.420	81789081.987	81791360.009	2,977,516	625,942	54,802	647	00	255	101	5741,5751,5761,5731
11761596	0.456	1.481	3,320,747	1176658.000	1179157.990	1596859.000	1599358.990	544.660	1792.360	81790946.040	81792835.784	2,848,394	436,430	35,635	288	00	255	115	5731,5741,5721
11761599	0.468	1.461	3,393,543	1176658.000	1179157.990	1599359.000	1601858.990	567.060	832.850	81791345.884	81966385.158	2,927,261	431,453	34,522	307	00	255	117	5721,5731,5711
11761601	0.431	1.523	3,075,334	1176658.000	1179157.990	1601859.000	1604358.990	536.360	830.890	81792823.318	81966385.110	2,695,800	347,257	31,791	486	00	255	125	5721,5711,5701
11761604	0.442	1.504	3,028,901	1176658.000	1179157.990	1604359.000	1606858.990	551.330	832.090	81964399.658	81966384.969	2,763,447	248,897	16,414	143	00	255	131	5711,5701,5691
11761606	0.443	1.503	3,309,928	1176658.000	1179157.990	1606859.000	1609358.990	524.840	838.940	81962882.893	81964864.377	2,766,732	511,521	31,473	202	00	255	75	5691,5701,5681
11761609	0.457	1.480	3,235,572	1176658.000	1179157.990	1609359.000	1611858.990	495.960	792.330	81962438.793	81964410.173	2,854,993	342,113	37,787	679	00	255	102	5691,5681,5671
11761611	0.458	1.477	3,535,626	1176658.000	1179157.990	1611859.000	1614358.990	506.290	804.710	81960905.215	81962893.309	2,865,211	591,399	76,711	2,305	00	255	95	5671,5681,5661
11761614	0.448	1.494	2,891,328	1176658.000	1179157.990	1614359.000	1616858.990	227.730	1753.430	81960462.673	81962449.395	2,801,850	79,539	9,695	244	00	255	116	5661,5671,5651
11761616	0.464	1.468	2,902,263	1176658.000	1179157.990	1616859.000	1619358.990	507.570	1523.650	81958498.705	81960915.409	2,901,652	611	00	00	00	255	106	5661,5651,5641,5631
11761619	0.466	1.465	2,971,945	1176658.000	1179157.990	1619359.000	1621858.990	485.350	809.050	81956977.709	81960473.084	2,911,506	54,403	5,953	83	00	255	105	5641,5651,5631,5621
11761621	0.466	1.465	2,954,065	1176658.000	1179157.990	1621859.000	1624358.990	474.340	891.690	81956524.872	81958954.671	2,911,700	37,858	4,427	80	00	255	107	5641,5621,5631,5611
11761624	0.452	1.487	2,832,424	1176658.000	1179157.990	1624359.000	1626858.990	487.350	694.770	81954996.808	81956988.056	2,825,720	6,073	628	03	00	239	115	5611,5621,5601
11761626	0.454	1.484	2,840,316	1176658.000	1179157.990	1626859.000	1629358.990	476.630	714.460	81954550.370	81956535.304	2,838,347	1,680	279	10	00	255	114	5601,5611,5591
11761629	0.451	1.489	2,820,367	1176658.000	1179157.990	1629359.000	1631858.990	588.220	712.710	81953052.668	81955007.695	2,819,464	861	40	02	00	255	111	5601,5591,5581
11761631	0.444	1.500	2,776,534	1176658.000	1179157.990	1631859.000	1634358.990	616.860	633.290	81952599.323	81954560.799	2,776,533	01	00	00	00	255	98	5581,5591,5571
11761634	0.445	1.500	2,849,495	1176658.000	1179157.990	1634359.000	1636858.990	566.520	727.500	81951082.605	81953063.227	2,778,607	61,156	9,428	304	00	255	115	5581,5571,5561

0.0 Report on LAS Statistics (By Tile) - continued

TNAME	Point Density	Average GSD	Total Points	X Min	X Max	Y Min	Y Max	Z Min	Z MAX	GPS Min	GPS Max	1st Returns	2nd Returns	3rd Returns	Other Returns	Min Int	Max Int	Mean Int	Flightlines
11761636	0.442	1.504	3,382,259	1176658.000	1179157.990	1636859.000	1639358.990	591.800	735.590	81909290.884	81952610.159	2,762,557	522,998	92,711	3,993	00	255	105	5571,5561,5551
11761639	0.343	1.706	3,039,085	1176658.000	1179157.990	1639359.000	1641858.990	552.290	735.320	81907760.063	81951093.247	2,146,753	753,671	132,748	5,913	00	255	76	5561,5551,5541
11761641	0.442	1.504	2,858,201	1176658.000	1179157.990	1641859.000	1644358.990	582.620	738.540	81907313.879	81909302.971	2,761,958	80,600	14,653	990	00	255	139	5551,5541,5531
11761644	0.458	1.477	2,883,964	1176658.000	1179157.990	1644359.000	1646858.990	619.790	1222.520	81905346.196	81907771.160	2,863,879	17,886	2,080	119	00	255	131	5541,5531,5521,5511
11761646	0.483	1.438	3,032,358	1176658.000	1179157.990	1646859.000	1649358.990	626.010	697.350	81903810.924	81907325.550	3,020,825	10,945	587	01	00	255	135	5521,5531,5511,5501
11761649	0.458	1.478	3,893,854	1176658.000	1179157.990	1649359.000	1651858.990	601.700	1375.180	81903362.599	81905808.288	2,862,058	855,497	169,017	7,282	00	255	99	5511,5501,5521,5491
11761651	0.448	1.493	3,144,398	1176658.000	1179157.990	1651859.000	1654358.990	590.590	765.030	81901817.928	81903821.784	2,803,042	281,744	57,001	2,611	00	255	149	5491,5501,5481
11761654	0.443	1.503	2,783,361	1176658.000	1179157.990	1654359.000	1656858.990	633.890	752.770	81901362.223	81903374.067	2,766,742	14,736	1,833	50	00	255	169	5491,5481,5471
11761656	0.450	1.490	2,824,521	1176658.000	1179157.990	1656859.000	1659358.990	659.380	743.990	81899797.454	81901828.900	2,813,882	9,748	862	29	00	255	158	5471,5481,5461
11761659	0.450	1.490	3,000,667	1176658.000	1179157.990	1659359.000	1661858.990	655.210	757.360	81899330.770	81901374.025	2,813,550	160,871	25,370	876	00	255	142	5471,5461,5451
11761661	0.449	1.493	2,970,125	1176658.000	1179157.990	1661859.000	1664358.990	663.780	1024.040	81897778.849	81899808.796	2,803,857	142,994	22,395	879	00	255	140	5451,5461,5441
11761664	0.458	1.478	2,908,040	1176658.000	1179157.990	1664359.000	1666858.990	658.180	937.360	81897324.801	81899342.687	2,860,307	41,995	5,613	125	00	255	144	5441,5451,5431
11761666	0.650	1.241	4,088,925	1176658.000	1179157.990	1666859.000	1669358.990	674.700	767.350	81818796.222	81897790.392	4,060,575	26,179	2,137	34	00	255	154	5441,5431,5421,5422
11761669	0.680	1.213	4,275,576	1176658.000	1179157.990	1669359.000	1671858.990	695.660	778.990	81818329.302	81897337.017	4,250,019	23,624	1,913	20	00	255	144	5421,5422,5411,5431
11761671	0.616	1.274	3,866,463	1176658.000	1179157.990	1671859.000	1674358.990	695.220	766.970	81816305.635	81895780.304	3,848,539	15,583	2,282	59	00	255	147	5421,5401,5422,5411,5391
11761674	0.466	1.465	2,959,330	1176658.000	1179157.990	1674359.000	1676858.990	694.160	779.180	81814731.229	81816792.484	2,911,725	42,002	5,448	155	00	255	146	5401,5391,5381
11761676	0.454	1.484	2,850,094	1176658.000	1179157.990	1676859.000	1679358.990	675.940	771.440	81306986.697	81816315.465	2,838,317	10,257	1,493	27	00	255	140	5391,5381,5374

0.0 Report on LAS Statistics (By Tile) - continued

TNAME	Point Density	Average GSD	Total Points	X Min	X Max	Y Min	Y Max	Z Min	Z MAX	GPS Min	GPS Max	1st Returns	2nd Returns	3rd Returns	Other Returns	Min Int	Max Int	Mean Int	Flightlines
11761679	0.456	1.480	2,853,724	1176658.000	1179157.990	1679359.000	1681858.990	694.090	765.340	81305455.252	81814741.746	2,851,671	1,738	290	25	00	255	139	5374,5381,5364
11761681	0.447	1.495	2,808,819	1176658.000	1179157.990	1681859.000	1684358.990	691.300	777.710	81304981.132	81306998.045	2,794,594	12,871	1,270	84	00	255	139	5364,5374,5354
11761684	0.452	1.487	2,865,012	1176658.000	1179157.990	1684359.000	1686858.990	672.780	1650.260	81303431.350	81305465.977	2,824,764	34,924	5,177	147	00	255	147	5364,5354,5344
11761686	0.458	1.478	2,872,808	1176658.000	1179157.990	1686859.000	1689358.990	588.380	802.510	81302962.598	81304992.412	2,859,866	11,603	1,317	22	00	255	141	5354,5344,5334
11761689	0.464	1.468	2,902,379	1176658.000	1179157.990	1689359.000	1691858.990	232.570	750.720	81301399.598	81303442.856	2,899,541	2,655	180	03	00	255	145	5334,5344,5324
11791579	0.446	1.498	2,786,815	1179158.000	1181657.990	1579359.000	1581858.990	627.430	2050.330	81783455.772	81785332.186	2,786,772	43	00	00	00	255	118	5821,5811,5801
11791581	0.456	1.480	2,873,227	1179158.000	1181657.990	1581859.000	1584358.990	403.850	778.900	81783833.670	81785723.104	2,851,772	19,130	2,263	62	00	255	121	5811,5801,5791
11791584	0.447	1.496	2,955,778	1179158.000	1181657.990	1584359.000	1586858.990	488.770	785.390	81785320.288	81787208.082	2,791,557	149,697	14,309	215	00	255	114	5801,5791,5781
11791586	0.447	1.496	2,807,948	1179158.000	1181657.990	1586859.000	1589358.990	635.870	929.720	81785708.785	81787594.468	2,792,331	14,293	1,288	36	00	255	113	5791,5781,5771
11791589	0.445	1.499	2,939,527	1179158.000	1181657.990	1589359.000	1591858.990	504.180	734.610	81787196.027	81789101.872	2,783,124	140,671	15,462	270	00	255	111	5781,5771,5761
11791591	0.476	1.449	3,387,963	1179158.000	1181657.990	1591859.000	1594358.990	534.820	815.300	81787580.023	81790966.093	2,977,816	372,141	37,477	529	00	255	116	5771,5761,5751,5741
11791594	0.489	1.431	3,713,511	1179158.000	1181657.990	1594359.000	1596858.990	523.300	812.580	81789089.938	81791349.542	3,053,738	603,158	55,761	854	00	255	108	5761,5741,5751,5731
11791596	0.463	1.470	3,348,398	1179158.000	1181657.990	1596859.000	1599358.990	528.540	842.570	81789467.371	81792845.136	2,894,247	414,840	38,649	662	00	255	108	5741,5731,5751,5721
11791599	0.478	1.446	3,503,052	1179158.000	1181657.990	1599359.000	1601858.990	532.600	845.350	81791335.163	81966394.904	2,989,566	466,468	46,101	917	00	255	111	5721,5731,5711
11791601	0.430	1.524	3,238,719	1179158.000	1181657.990	1601859.000	1604358.990	540.480	823.950	81792832.718	81966394.857	2,690,246	491,472	55,632	1,369	00	255	109	5721,5711,5701
11791604	0.447	1.496	3,246,780	1179158.000	1181657.990	1604359.000	1606858.990	539.510	831.870	81964409.110	81966394.700	2,792,943	405,477	46,828	1,532	00	255	118	5701,5711,5691
11791606	0.447	1.496	3,307,781	1179158.000	1181657.990	1606859.000	1609358.990	518.920	2280.970	81962873.380	81964855.082	2,792,483	469,440	44,958	900	00	255	95	5691,5701,5681

0.0 Report on LAS Statistics (By Tile) - continued

TNAME	Point Density	Average GSD	Total Points	X Min	X Max	Y Min	Y Max	Z Min	Z MAX	GPS Min	GPS Max	1st Returns	2nd Returns	3rd Returns	Other Returns	Min Int	Max Int	Mean Int	Flightlines
11791609	0.456	1.481	3,678,677	1179158.000	1181657.990	1609359.000	1611858.990	194.550	1768.150	81962448.394	81964419.781	2,851,287	735,271	89,892	2,227	00	255	95	5681,5691,5671
11791611	0.454	1.484	3,292,990	1179158.000	1181657.990	1611859.000	1614358.990	488.390	805.460	81960895.528	81962883.693	2,837,554	404,670	49,360	1,406	00	255	104	5681,5671,5661
11791614	0.452	1.487	2,826,185	1179158.000	1181657.990	1614359.000	1616858.990	574.020	1626.360	81960472.163	81962458.980	2,826,181	04	00	00	00	255	111	5661,5671,5651
11791616	0.460	1.474	2,875,034	1179158.000	1181657.990	1616859.000	1619358.990	580.000	667.000	81958507.713	81960905.791	2,874,937	97	00	00	00	255	93	5651,5661,5641,5631
11791619	0.467	1.464	2,954,156	1179158.000	1181657.990	1619359.000	1621858.990	479.700	817.390	81956969.221	81960482.737	2,916,109	35,163	2,861	23	00	255	107	5631,5641,5651,5621
11791621	0.481	1.441	3,008,228	1179158.000	1181657.990	1621859.000	1624358.990	601.010	784.760	81956534.157	81958945.217	3,007,949	278	01	00	00	255	117	5621,5641,5631,5611
11791624	0.450	1.491	2,811,500	1179158.000	1181657.990	1624359.000	1626858.990	620.380	741.090	81954986.982	81956978.406	2,810,940	553	07	00	00	255	103	5621,5611,5601
11791626	0.451	1.489	2,821,916	1179158.000	1181657.990	1626859.000	1629358.990	348.540	1448.240	81954559.605	81956544.829	2,817,636	4,048	230	02	00	255	130	5601,5611,5591
11791629	0.453	1.486	2,833,846	1179158.000	1181657.990	1629359.000	1631858.990	469.510	1314.470	81953042.968	81954997.654	2,832,229	1,461	151	05	00	255	144	5591,5601,5581
11791631	0.453	1.486	2,830,528	1179158.000	1181657.990	1631859.000	1634358.990	620.970	714.880	81952609.215	81954570.183	2,829,784	737	07	00	00	255	126	5581,5591,5571
11791634	0.455	1.483	3,025,262	1179158.000	1181657.990	1634359.000	1636858.990	593.680	728.530	81951073.218	81953053.510	2,840,718	160,475	23,300	769	00	255	129	5581,5571,5561
11791636	0.402	1.577	3,676,455	1179158.000	1181657.990	1636859.000	1639358.990	617.580	758.110	81909300.365	81952619.855	2,514,457	1,006,171	150,573	5,254	00	255	61	5561,5571,5551
11791639	0.374	1.636	3,273,670	1179158.000	1181657.990	1639359.000	1641858.990	533.840	733.410	81907750.903	81951083.856	2,335,799	797,609	134,509	5,753	00	255	81	5551,5561,5541
11791641	0.444	1.501	2,782,080	1179158.000	1181657.990	1641859.000	1644358.990	618.130	685.840	81907323.524	81909312.300	2,773,190	7,591	1,261	38	00	255	147	5551,5541,5531
11791644	0.451	1.489	2,820,643	1179158.000	1181657.990	1644359.000	1646858.990	623.760	684.470	81905365.390	81907761.782	2,817,936	2,395	311	01	00	255	141	5541,5531,5521,5511
11791646	0.481	1.442	3,006,299	1179158.000	1181657.990	1646859.000	1649358.990	627.490	721.130	81903801.429	81907335.131	3,006,276	23	00	00	00	255	109	5521,5511,5531,5501
11791649	0.475	1.452	3,643,646	1179158.000	1181657.990	1649359.000	1651858.990	624.670	759.370	81903372.009	81905802.675	2,966,038	561,219	112,012	4,377	00	255	92	5511,5501,5521,5491

0.0 Report on LAS Statistics (By Tile) - continued

TNAME	Point Density	Average GSD	Total Points	X Min	X Max	Y Min	Y Max	Z Min	Z MAX	GPS Min	GPS Max	1st Returns	2nd Returns	3rd Returns	Other Returns	Min Int	Max Int	Mean Int	Flightlines
11791651	0.453	1.486	4,072,649	1179158.000	1181657.990	1651859.000	1654358.990	499.170	777.180	81901808.756	81903812.292	2,831,658	1,059,186	175,179	6,626	00	255	104	5491,5501,5481
11791654	0.443	1.503	2,971,372	1179158.000	1181657.990	1654359.000	1656858.990	635.060	791.450	81901371.895	81903383.527	2,766,919	173,864	29,286	1,303	00	255	141	5481,5491,5471
11791656	0.453	1.486	3,016,777	1179158.000	1181657.990	1656859.000	1659358.990	641.720	745.370	81899788.003	81901819.641	2,829,942	158,506	27,203	1,126	00	255	149	5481,5471,5461
11791659	0.446	1.497	3,248,481	1179158.000	1181657.990	1659359.000	1661858.990	620.000	779.830	81899340.424	81901383.888	2,787,803	385,631	71,607	3,440	00	255	141	5461,5471,5451
11791661	0.443	1.503	2,776,229	1179158.000	1181657.990	1661859.000	1664358.990	655.500	747.800	81897769.361	81899799.091	2,766,807	8,579	816	27	00	255	154	5461,5451,5441
11791664	0.454	1.484	2,842,222	1179158.000	1181657.990	1664359.000	1666858.990	669.940	726.370	81897334.494	81899352.233	2,837,545	4,518	158	01	00	240	149	5441,5451,5431
11791666	0.640	1.250	4,026,543	1179158.000	1181657.990	1666859.000	1669358.990	665.880	740.620	81818786.600	81897780.573	4,000,116	24,274	2,084	69	00	255	151	5431,5441,5421,5422
11791669	0.675	1.217	4,358,065	1179158.000	1181657.990	1669359.000	1671858.990	669.830	2829.260	81818339.152	81897346.657	4,219,378	124,367	14,149	171	00	255	152	5421,5422,5431,5411
11791671	0.565	1.330	3,533,534	1179158.000	1181657.990	1671859.000	1674358.990	687.770	725.760	81816314.781	81895770.434	3,533,281	252	01	00	00	252	142	5421,5422,5401,5411,5391
11791674	0.475	1.450	2,977,919	1179158.000	1181657.990	1674359.000	1676858.990	681.800	758.370	81814721.475	81816782.546	2,971,724	5,375	778	42	00	240	141	5401,5391,5381
11791676	0.456	1.482	2,891,448	1179158.000	1181657.990	1676859.000	1679358.990	693.510	783.400	81306996.214	81816324.948	2,847,521	39,497	4,318	112	00	255	148	5391,5381,5374
11791679	0.456	1.481	2,849,977	1179158.000	1181657.990	1679359.000	1681858.990	266.100	737.490	81305445.953	81814731.789	2,849,513	442	22	00	00	255	153	5381,5374,5364
11791681	0.440	1.507	2,787,481	1179158.000	1181657.990	1681859.000	1684358.990	664.290	786.350	81304990.398	81307007.456	2,751,743	28,993	6,280	465	00	255	147	5374,5364,5354
11791684	0.444	1.502	2,772,152	1179158.000	1181657.990	1684359.000	1686858.990	696.380	727.650	81303421.725	81305456.496	2,772,098	54	00	00	00	244	145	5354,5364,5344
11791686	0.457	1.479	2,868,947	1179158.000	1181657.990	1686859.000	1689358.990	697.840	769.000	81302972.276	81305001.459	2,858,096	9,481	1,360	10	00	255	141	5344,5354,5334
11791689	0.468	1.461	2,952,681	1179158.000	1181657.990	1689359.000	1691858.990	505.510	908.900	81301389.711	81303433.162	2,927,302	22,231	3,064	84	00	255	163	5344,5334,5324
11811579	0.441	1.505	2,759,442	1181658.000	1184157.990	1579359.000	1581858.990	631.030	651.740	81783465.017	81785341.079	2,758,719	723	00	00	00	235	110	5821,5811,5801

0.0 Report on LAS Statistics (By Tile) - continued

TNAME	Point Density	Average GSD	Total Points	X Min	X Max	Y Min	Y Max	Z Min	Z MAX	GPS Min	GPS Max	1st Returns	2nd Returns	3rd Returns	Other Returns	Min Int	Max Int	Mean Int	Flightlines
11811581	0.454	1.485	2,861,268	1181658.000	1184157.990	1581859.000	1584358.990	490.860	796.350	81783823.468	81785712.706	2,834,802	23,426	2,944	96	00	239	137	5811,5801,5791
11811584	0.440	1.508	3,187,510	1181658.000	1184157.990	1584359.000	1586858.990	485.340	753.700	81785329.084	81787216.678	2,749,144	390,167	47,085	1,114	00	255	108	5801,5791,5781
11811586	0.458	1.478	3,332,335	1181658.000	1184157.990	1586859.000	1589358.990	541.100	798.770	81785698.665	81787584.272	2,861,035	425,815	44,501	984	00	255	107	5781,5791,5771
11811589	0.441	1.506	3,362,026	1181658.000	1184157.990	1589359.000	1591858.990	550.320	1155.380	81787204.695	81789110.348	2,754,239	553,982	52,996	809	00	255	106	5771,5781,5761
11811591	0.462	1.471	3,402,284	1181658.000	1184157.990	1591859.000	1594358.990	528.990	811.020	81787569.971	81790969.168	2,889,686	474,996	37,216	386	00	255	113	5761,5771,5751,5741
11811594	0.489	1.430	3,519,423	1181658.000	1184157.990	1594359.000	1596858.990	508.380	1443.000	81789098.837	81791338.865	3,058,479	429,709	30,894	341	00	255	119	5761,5741,5751,5731
11811596	0.474	1.452	3,875,902	1181658.000	1184157.990	1596859.000	1599358.990	517.360	842.400	81789455.946	81792854.113	2,964,228	835,621	74,814	1,239	00	255	98	5731,5741,5751,5721
11811599	0.447	1.496	3,546,799	1181658.000	1184157.990	1599359.000	1601858.990	518.680	1746.670	81791324.368	81966404.360	2,794,250	664,317	85,844	2,388	00	255	93	5721,5731,5711
11811601	0.420	1.543	3,182,002	1181658.000	1184157.990	1601859.000	1604358.990	559.840	1573.380	81792841.567	81966404.312	2,625,514	494,289	60,686	1,513	00	255	94	5711,5721,5701
11811604	0.445	1.499	3,191,144	1181658.000	1184157.990	1604359.000	1606858.990	185.260	847.200	81964419.221	81966404.155	2,781,325	376,076	33,232	511	00	255	116	5711,5701,5691
11811606	0.448	1.494	3,171,418	1181658.000	1184157.990	1606859.000	1609358.990	527.070	808.420	81962863.758	81964845.596	2,800,798	345,951	24,370	299	00	255	121	5691,5701,5681
11811609	0.457	1.479	3,482,538	1181658.000	1184157.990	1609359.000	1611858.990	513.470	1340.490	81962458.027	81964429.494	2,858,619	573,789	49,437	693	00	255	112	5691,5681,5671
11811611	0.453	1.487	3,246,551	1181658.000	1184157.990	1611859.000	1614358.990	491.010	807.670	81960885.992	81962874.077	2,828,181	381,913	35,831	626	00	255	108	5671,5681,5661
11811614	0.454	1.484	2,878,050	1181658.000	1184157.990	1614359.000	1616858.990	625.020	794.770	81960481.622	81962468.592	2,838,796	34,652	4,455	147	00	255	118	5671,5661,5651
11811616	0.460	1.474	2,888,788	1181658.000	1184157.990	1616859.000	1619358.990	513.520	767.520	81958925.202	81960896.223	2,874,976	12,745	1,056	11	00	255	104	5651,5661,5641
11811619	0.466	1.465	2,913,781	1181658.000	1184157.990	1619359.000	1621858.990	623.650	1445.900	81958516.923	81960492.247	2,913,151	630	00	00	00	255	106	5651,5631,5641
11811621	0.490	1.429	3,063,487	1181658.000	1184157.990	1621859.000	1624358.990	589.900	754.580	81956543.592	81958935.617	3,062,286	1,144	57	00	00	255	111	5621,5641,5631,5611

0.0 Report on LAS Statistics (By Tile) - continued

TNAME	Point Density	Average GSD	Total Points	X Min	X Max	Y Min	Y Max	Z Min	Z MAX	GPS Min	GPS Max	1st Returns	2nd Returns	3rd Returns	Other Returns	Min Int	Max Int	Mean Int	Flightlines
11811624	0.455	1.482	2,848,405	1181658.000	1184157.990	1624359.000	1626858.990	544.850	689.960	81954977.207	81956968.799	2,845,429	2,558	406	12	00	255	111	5621,5611,5601
11811626	0.453	1.485	2,833,266	1181658.000	1184157.990	1626859.000	1629358.990	505.080	1268.770	81954569.237	81956554.183	2,833,250	16	00	00	00	255	112	5601,5611,5591
11811629	0.456	1.480	2,885,884	1181658.000	1184157.990	1629359.000	1631858.990	552.700	1219.630	81953033.170	81954987.813	2,852,479	29,477	3,823	105	00	255	135	5591,5601,5581
11811631	0.461	1.473	2,885,118	1181658.000	1184157.990	1631859.000	1634358.990	619.490	771.960	81952619.012	81954579.914	2,879,998	4,614	494	12	00	255	123	5581,5591,5571
11811634	0.440	1.508	3,007,231	1181658.000	1184157.990	1634359.000	1636858.990	485.710	785.070	81951063.863	81953043.863	2,747,388	235,958	23,437	448	00	255	110	5581,5571,5561
11811636	0.357	1.673	3,160,369	1181658.000	1184157.990	1636859.000	1639358.990	545.030	728.380	81909310.041	81952629.759	2,233,859	819,326	104,015	3,169	00	255	49	5561,5571,5551
11811639	0.387	1.607	3,061,890	1181658.000	1184157.990	1639359.000	1641858.990	581.820	735.800	81907741.483	81951074.227	2,419,431	554,612	84,346	3,501	00	255	97	5551,5561,5541
11811641	0.421	1.542	3,177,845	1181658.000	1184157.990	1641859.000	1644358.990	586.810	2637.170	81907333.010	81909322.022	2,628,834	458,756	85,730	4,525	00	255	100	5541,5551,5531
11811644	0.454	1.485	2,834,978	1181658.000	1184157.990	1644359.000	1646858.990	618.600	635.340	81905782.418	81907752.492	2,834,971	07	00	00	00	241	131	5531,5541,5521
11811646	0.463	1.469	2,941,876	1181658.000	1184157.990	1646859.000	1649358.990	620.670	672.490	81903796.057	81907344.916	2,896,673	41,563	3,624	16	00	255	118	5511,5531,5521,5501
11811649	0.501	1.413	3,130,863	1181658.000	1184157.990	1649359.000	1651858.990	621.670	666.930	81903381.433	81905793.280	3,130,856	07	00	00	00	255	121	5511,5521,5501,5491
11811651	0.457	1.479	3,199,300	1181658.000	1184157.990	1651859.000	1654358.990	624.300	770.020	81901799.187	81903802.851	2,855,479	294,782	47,152	1,887	00	255	134	5491,5501,5481
11811654	0.451	1.489	3,520,815	1181658.000	1184157.990	1654359.000	1656858.990	637.180	770.040	81901381.605	81903393.255	2,818,218	599,540	99,081	3,976	00	255	127	5481,5491,5471
11811656	0.448	1.495	3,908,159	1181658.000	1184157.990	1656859.000	1659358.990	574.630	780.840	81899778.845	81901810.171	2,797,737	971,992	134,325	4,105	00	255	94	5471,5481,5461
11811659	0.441	1.505	2,853,835	1181658.000	1184157.990	1659359.000	1661858.990	644.940	749.600	81899349.924	81901393.565	2,758,530	81,868	12,899	538	00	255	153	5471,5461,5451
11811661	0.441	1.505	2,995,681	1181658.000	1184157.990	1661859.000	1664358.990	648.290	853.710	81897759.822	81899789.810	2,758,970	206,847	28,988	876	00	255	136	5451,5461,5441
11811664	0.448	1.493	2,997,947	1181658.000	1184157.990	1664359.000	1666858.990	654.130	765.620	81897344.148	81899361.663	2,802,288	175,039	20,145	475	00	255	141	5451,5441,5431

0.0 Report on LAS Statistics (By Tile) - continued

TNAME	Point Density	Average GSD	Total Points	X Min	X Max	Y Min	Y Max	Z Min	Z MAX	GPS Min	GPS Max	1st Returns	2nd Returns	3rd Returns	Other Returns	Min Int	Max Int	Mean Int	Flightlines
11811666	0.628	1.262	4,192,789	1181658.000	1184157.990	1666859.000	1669358.990	620.850	876.510	81818776.918	81897771.061	3,923,134	236,287	32,291	1,077	00	255	136	5431,5441,5421,5422
11811669	0.653	1.237	4,246,839	1181658.000	1184157.990	1669359.000	1671858.990	636.640	759.080	81818348.777	81897356.250	4,081,767	147,531	16,975	566	00	255	150	5431,5422,5421,5411
11811671	0.563	1.333	3,552,220	1181658.000	1184157.990	1671859.000	1674358.990	660.560	721.030	81816324.314	81895760.579	3,517,387	32,998	1,833	02	00	255	146	5421,5411,5401,5422,5391
11811674	0.477	1.448	3,047,714	1181658.000	1184157.990	1674359.000	1676858.990	662.440	752.690	81814711.617	81816772.760	2,980,099	62,221	5,322	72	00	255	145	5401,5391,5381
11811676	0.453	1.486	2,895,211	1181658.000	1184157.990	1676859.000	1679358.990	680.340	1738.090	81307005.795	81816334.413	2,830,306	59,292	5,479	134	00	255	147	5391,5381,5374
11811679	0.458	1.477	2,899,607	1181658.000	1184157.990	1679359.000	1681858.990	678.250	791.140	81305436.583	81814721.948	2,863,945	30,762	4,577	323	00	244	153	5374,5381,5364
11811681	0.447	1.496	2,812,331	1181658.000	1184157.990	1681859.000	1684358.990	690.610	799.180	81304999.723	81307016.830	2,791,477	18,241	2,440	173	00	255	155	5374,5364,5354
11811684	0.450	1.490	2,885,407	1181658.000	1184157.990	1684359.000	1686858.990	676.390	776.400	81303411.946	81305447.140	2,815,600	62,195	7,332	280	00	255	148	5354,5364,5344
11811686	0.449	1.492	2,928,506	1181658.000	1184157.990	1686859.000	1689358.990	698.670	786.830	81302982.047	81305010.975	2,807,213	109,355	11,706	232	00	255	145	5344,5354,5334
11811689	0.469	1.460	2,973,375	1181658.000	1184157.990	1689359.000	1691858.990	681.710	772.240	81301379.812	81303423.311	2,931,379	38,829	3,128	39	00	255	160	5344,5334,5324
11841579	0.447	1.496	2,824,599	1184158.000	1186657.990	1579359.000	1581858.990	631.990	730.930	81783473.790	81785350.113	2,791,297	29,601	3,598	103	00	255	116	5821,5811,5801
11841581	0.451	1.489	2,847,051	1184158.000	1186657.990	1581859.000	1584358.990	456.050	723.040	81783813.380	81785702.446	2,819,564	24,686	2,700	101	00	255	113	5811,5801,5791
11841584	0.440	1.508	2,798,870	1184158.000	1186657.990	1584359.000	1586858.990	636.350	788.190	81785338.207	81787225.971	2,748,064	46,462	4,259	85	00	255	87	5791,5801,5781
11841586	0.453	1.485	2,930,668	1184158.000	1186657.990	1586859.000	1589358.990	642.760	727.990	81785688.215	81787573.442	2,833,292	89,307	7,974	95	00	255	107	5791,5781,5771
11841589	0.452	1.487	2,826,471	1184158.000	1186657.990	1589359.000	1591858.990	568.980	753.630	81787213.954	81789119.491	2,825,898	571	02	00	00	232	132	5771,5781,5761
11841591	0.458	1.478	3,150,862	1184158.000	1186657.990	1591859.000	1594358.990	546.410	810.850	81787559.691	81789460.186	2,860,389	268,299	21,979	195	00	243	117	5771,5761,5751
11841594	0.490	1.428	3,440,240	1184158.000	1186657.990	1594359.000	1596858.990	534.030	815.830	81789107.724	81791328.113	3,064,618	339,679	35,365	578	00	255	96	5741,5751,5761,5731

0.0 Report on LAS Statistics (By Tile) - continued

TNAME	Point Density	Average GSD	Total Points	X Min	X Max	Y Min	Y Max	Z Min	Z MAX	GPS Min	GPS Max	1st Returns	2nd Returns	3rd Returns	Other Returns	Min Int	Max Int	Mean Int	Flightlines
11841596	0.478	1.446	3,055,050	1184158.000	1186657.990	1596859.000	1599358.990	206.660	816.010	81789445.862	81792862.729	2,989,400	59,869	5,662	119	00	255	82	5731,5751,5741,5721
11841599	0.456	1.481	3,209,687	1184158.000	1186657.990	1599359.000	1601858.990	611.120	1153.190	81791314.075	81966413.693	2,848,706	321,330	38,856	795	00	255	95	5731,5721,5711
11841601	0.424	1.536	2,912,737	1184158.000	1186657.990	1601859.000	1604358.990	111.470	811.130	81792849.987	81966413.675	2,647,390	232,330	31,923	1,094	00	255	106	5721,5711,5701
11841604	0.445	1.498	3,191,256	1184158.000	1186657.990	1604359.000	1606858.990	531.000	851.180	81964428.749	81966413.705	2,783,762	369,606	37,159	729	00	255	115	5701,5711,5691
11841606	0.444	1.501	3,127,059	1184158.000	1186657.990	1606859.000	1609358.990	532.180	1163.150	81962854.468	81964835.923	2,772,825	326,728	27,231	275	00	255	122	5701,5691,5681
11841609	0.445	1.498	3,244,278	1184158.000	1186657.990	1609359.000	1611858.990	352.600	2271.390	81962467.701	81964439.264	2,784,167	419,015	40,446	650	00	255	119	5691,5681,5671
11841611	0.449	1.492	3,359,292	1184158.000	1186657.990	1611859.000	1614358.990	511.990	795.510	81960876.360	81962864.594	2,805,880	500,502	51,701	1,209	00	255	102	5671,5681,5661
11841614	0.452	1.487	3,110,583	1184158.000	1186657.990	1614359.000	1616858.990	610.270	793.700	81960491.373	81962478.176	2,825,341	251,506	32,748	988	00	255	107	5671,5661,5651
11841616	0.459	1.476	3,154,845	1184158.000	1186657.990	1616859.000	1619358.990	523.180	791.930	81958915.444	81960886.720	2,869,966	249,735	33,940	1,204	00	255	95	5651,5661,5641
11841619	0.466	1.465	2,949,375	1184158.000	1186657.990	1619359.000	1621858.990	495.920	800.250	81958526.375	81960501.833	2,910,791	33,943	4,420	221	00	255	111	5651,5641,5631
11841621	0.506	1.406	3,166,388	1184158.000	1186657.990	1621859.000	1624358.990	594.650	695.090	81956553.295	81958925.894	3,162,699	3,252	402	35	00	255	110	5621,5641,5631,5611
11841624	0.459	1.476	2,869,694	1184158.000	1186657.990	1624359.000	1626858.990	622.380	1614.970	81954967.345	81956959.193	2,869,694	00	00	00	00	255	113	5621,5611,5601
11841626	0.452	1.487	2,829,727	1184158.000	1186657.990	1626859.000	1629358.990	478.540	702.490	81954578.922	81956563.869	2,826,584	2,445	627	71	00	255	115	5601,5611,5591
11841629	0.452	1.487	2,827,478	1184158.000	1186657.990	1629359.000	1631858.990	620.520	1701.070	81953023.168	81954978.036	2,827,478	00	00	00	00	255	100	5601,5591,5581
11841631	0.460	1.474	2,959,969	1184158.000	1186657.990	1631859.000	1634358.990	597.440	788.420	81952628.717	81954589.479	2,874,970	74,721	10,005	273	00	255	130	5581,5591,5571
11841634	0.447	1.496	3,273,599	1184158.000	1186657.990	1634359.000	1636858.990	574.540	754.450	81951054.376	81953034.043	2,793,079	417,305	61,253	1,962	00	255	101	5571,5581,5561
11841636	0.340	1.714	3,039,856	1184158.000	1186657.990	1636859.000	1639358.990	593.750	727.640	81909319.663	81952639.676	2,128,105	810,379	98,652	2,720	00	255	47	5571,5561,5551

0.0 Report on LAS Statistics (By Tile) - continued

TNAME	Point Density	Average GSD	Total Points	X Min	X Max	Y Min	Y Max	Z Min	Z MAX	GPS Min	GPS Max	1st Returns	2nd Returns	3rd Returns	Other Returns	Min Int	Max Int	Mean Int	Flightlines
11841639	0.427	1.530	3,313,851	1184158.000	1186657.990	1639359.000	1641858.990	587.940	1360.010	81907732.244	81951064.728	2,669,548	548,223	92,683	3,397	00	255	116	5561,5551,5541
11841641	0.405	1.571	2,990,381	1184158.000	1186657.990	1641859.000	1644358.990	587.100	1150.450	81907342.493	81909331.564	2,530,851	391,625	65,162	2,743	00	255	97	5541,5551,5531
11841644	0.446	1.497	2,844,720	1184158.000	1186657.990	1644359.000	1646858.990	618.440	705.150	81905772.990	81907743.217	2,787,109	51,577	5,877	157	00	255	124	5531,5541,5521
11841646	0.449	1.493	2,815,748	1184158.000	1186657.990	1646859.000	1649358.990	580.350	676.020	81905375.106	81907354.435	2,804,310	10,641	792	05	00	255	128	5531,5521,5511
11841649	0.494	1.422	3,144,468	1184158.000	1186657.990	1649359.000	1651858.990	619.340	719.520	81903391.049	81905783.920	3,088,954	48,465	6,688	361	00	255	118	5521,5501,5511,5491
11841651	0.451	1.489	3,045,686	1184158.000	1186657.990	1651859.000	1654358.990	623.200	749.670	81901789.705	81903793.533	2,817,763	196,610	30,076	1,237	00	255	136	5501,5491,5481
11841654	0.450	1.491	3,000,564	1184158.000	1186657.990	1654359.000	1656858.990	643.590	772.060	81901391.287	81903402.737	2,812,515	161,180	25,838	1,031	00	255	160	5481,5491,5471
11841656	0.447	1.496	2,880,083	1184158.000	1186657.990	1656859.000	1659358.990	650.520	770.140	81899769.545	81901800.825	2,792,759	76,992	10,048	284	00	255	153	5471,5481,5461
11841659	0.443	1.503	3,078,332	1184158.000	1186657.990	1659359.000	1661858.990	628.030	761.810	81899359.476	81901403.170	2,765,810	268,455	42,623	1,444	00	255	150	5461,5471,5451
11841661	0.438	1.512	3,094,303	1184158.000	1186657.990	1661859.000	1664358.990	649.230	754.970	81897750.800	81899780.360	2,735,638	309,941	47,194	1,530	00	255	133	5451,5461,5441
11841664	0.445	1.499	2,918,312	1184158.000	1186657.990	1664359.000	1666858.990	660.800	792.060	81897353.712	81899371.045	2,781,595	119,610	16,659	448	00	255	152	5441,5451,5431
11841666	0.621	1.269	3,948,804	1184158.000	1186657.990	1666859.000	1669358.990	669.220	773.640	81818766.910	81897761.731	3,878,741	62,102	7,691	270	00	255	149	5431,5441,5421,5422
11841669	0.670	1.221	4,197,972	1184158.000	1186657.990	1669359.000	1671858.990	669.360	755.040	81818358.125	81897365.823	4,188,940	8,153	870	09	00	255	153	5421,5422,5431,5411
11841671	0.581	1.312	3,655,576	1184158.000	1186657.990	1671859.000	1674358.990	667.350	765.770	81816333.927	81895750.863	3,630,244	22,403	2,847	82	00	255	154	5421,5422,5411,5401,5391
11841674	0.465	1.467	2,926,327	1184158.000	1186657.990	1674359.000	1676858.990	633.130	736.860	81814701.790	81818364.402	2,904,115	20,577	1,629	06	00	255	153	5391,5401,5411,5381
11841676	0.445	1.499	2,839,014	1184158.000	1186657.990	1676859.000	1679358.990	664.550	772.830	81307015.217	81816343.750	2,782,181	50,372	6,270	191	00	255	146	5391,5381,5374
11841679	0.455	1.482	2,924,531	1184158.000	1186657.990	1679359.000	1681858.990	264.200	754.670	81305427.313	81814712.128	2,844,254	74,074	6,132	71	00	255	151	5381,5374,5364

0.0 Report on LAS Statistics (By Tile) - continued

TNAME	Point Density	Average GSD	Total Points	X Min	X Max	Y Min	Y Max	Z Min	Z MAX	GPS Min	GPS Max	1st Returns	2nd Returns	3rd Returns	Other Returns	Min Int	Max Int	Mean Int	Flightlines
11841681	0.444	1.501	2,888,975	1184158.000	1186657.990	1681859.000	1684358.990	666.910	746.030	81305009.233	81307026.449	2,772,436	111,726	4,758	55	00	255	163	5364,5374,5354
11841684	0.446	1.497	2,871,427	1184158.000	1186657.990	1684359.000	1686858.990	653.010	767.280	81303402.068	81305437.809	2,788,621	72,578	9,931	297	00	255	167	5364,5354,5344
11841686	0.459	1.476	2,899,399	1184158.000	1186657.990	1686859.000	1689358.990	687.080	776.860	81302991.717	81305020.316	2,869,894	25,966	3,510	29	00	255	157	5344,5354,5334
11841689	0.465	1.467	2,968,260	1184158.000	1186657.990	1689359.000	1691858.990	688.810	798.680	81301370.084	81303413.359	2,904,356	56,176	7,428	300	00	255	148	5344,5334,5324
11861579	0.447	1.496	3,183,780	1186658.000	1189157.990	1579359.000	1581858.990	638.760	1852.190	81783482.826	81785359.107	2,793,595	342,355	46,514	1,316	00	255	107	5811,5821,5801
11861581	0.451	1.489	2,832,968	1186658.000	1189157.990	1581859.000	1584358.990	463.730	769.370	81783803.233	81785692.691	2,820,066	11,651	1,209	42	00	255	117	5801,5811,5791
11861584	0.446	1.497	2,789,174	1186658.000	1189157.990	1584359.000	1586858.990	581.460	703.610	81785346.924	81787235.453	2,788,153	1,021	00	00	00	218	116	5791,5801,5781
11861586	0.452	1.487	2,825,233	1186658.000	1189157.990	1586859.000	1589358.990	653.000	806.590	81785678.430	81787562.972	2,824,914	319	00	00	00	254	123	5791,5781,5771
11861589	0.446	1.497	2,790,808	1186658.000	1189157.990	1589359.000	1591858.990	512.330	817.110	81787223.026	81789128.645	2,790,549	259	00	00	00	239	132	5781,5771,5761
11861591	0.453	1.486	2,861,041	1186658.000	1189157.990	1591859.000	1594358.990	503.200	733.360	81787549.271	81789450.096	2,831,215	27,691	2,115	20	00	255	100	5771,5761,5751
11861594	0.468	1.462	2,946,650	1186658.000	1189157.990	1594359.000	1596858.990	649.710	815.410	81789116.553	81791317.779	2,925,126	18,021	3,340	163	00	255	86	5751,5741,5761,5731
11861596	0.481	1.442	3,571,399	1186658.000	1189157.990	1596859.000	1599358.990	577.230	758.740	81789435.790	81792871.545	3,007,003	516,288	47,031	1,077	00	255	92	5751,5731,5741,5721
11861599	0.455	1.482	3,604,700	1186658.000	1189157.990	1599359.000	1601858.990	658.100	755.290	81791303.752	81966423.270	2,844,357	697,423	61,900	1,020	00	255	91	5721,5731,5711
11861601	0.427	1.531	3,121,111	1186658.000	1189157.990	1601859.000	1604358.990	441.470	831.670	81792859.202	81966423.270	2,667,622	402,889	49,110	1,490	00	255	94	5711,5721,5701
11861604	0.451	1.489	3,383,079	1186658.000	1189157.990	1604359.000	1606858.990	521.520	865.120	81964438.301	81966423.211	2,817,459	503,792	60,159	1,669	00	255	116	5711,5701,5691
11861606	0.447	1.495	3,020,295	1186658.000	1189157.990	1606859.000	1609358.990	528.420	956.250	81962844.961	81964826.517	2,795,216	203,739	20,929	411	00	255	105	5691,5701,5681
11861609	0.451	1.488	3,137,073	1186658.000	1189157.990	1609359.000	1611858.990	539.740	791.020	81962477.143	81964448.842	2,821,334	289,658	25,769	312	00	255	126	5681,5691,5671

0.0 Report on LAS Statistics (By Tile) - continued

TNAME	Point Density	Average GSD	Total Points	X Min	X Max	Y Min	Y Max	Z Min	Z MAX	GPS Min	GPS Max	1st Returns	2nd Returns	3rd Returns	Other Returns	Min Int	Max Int	Mean Int	Flightlines
11861611	0.454	1.484	3,261,924	1186658.000	1189157.990	1611859.000	1614358.990	513.860	822.070	81960866.539	81962855.359	2,836,525	379,824	44,414	1,161	00	255	116	5671,5681,5661
11861614	0.457	1.479	3,626,372	1186658.000	1189157.990	1614359.000	1616858.990	606.070	779.420	81960500.866	81962487.917	2,858,263	697,950	68,872	1,287	00	255	97	5671,5661,5651
11861616	0.463	1.470	2,923,821	1186658.000	1189157.990	1616859.000	1619358.990	633.920	739.130	81958905.574	81960877.103	2,891,439	28,354	3,939	89	00	255	108	5661,5651,5641
11861619	0.465	1.467	2,906,166	1186658.000	1189157.990	1619359.000	1621858.990	625.520	748.640	81958535.848	81960511.332	2,905,536	630	00	00	00	255	115	5651,5641,5631
11861621	0.504	1.409	3,149,411	1186658.000	1189157.990	1621859.000	1624358.990	592.350	843.430	81956562.722	81958916.171	3,149,409	02	00	00	00	255	112	5621,5631,5641,5611
11861624	0.461	1.473	2,891,683	1186658.000	1189157.990	1624359.000	1626858.990	621.970	982.090	81954957.799	81956949.361	2,880,378	10,335	957	13	00	255	104	5611,5621,5601
11861626	0.451	1.490	2,817,490	1186658.000	1189157.990	1626859.000	1629358.990	329.790	761.310	81954588.355	81956573.709	2,816,043	1,405	42	00	00	255	109	5611,5601,5591
11861629	0.450	1.490	2,821,103	1186658.000	1189157.990	1629359.000	1631858.990	466.390	1467.690	81953013.168	81954968.250	2,815,248	5,277	569	09	00	255	118	5591,5601,5581
11861631	0.463	1.469	2,956,657	1186658.000	1189157.990	1631859.000	1634358.990	506.960	1273.810	81952638.392	81954598.814	2,896,537	49,520	10,211	389	00	255	138	5581,5591,5571
11861634	0.408	1.565	3,166,553	1186658.000	1189157.990	1634359.000	1636858.990	480.490	729.960	81951044.810	81953024.315	2,550,471	546,031	67,923	2,128	00	255	80	5581,5571,5561
11861636	0.321	1.764	2,838,790	1186658.000	1189157.990	1636859.000	1639358.990	601.630	755.970	81909329.483	81952649.541	2,009,226	725,037	100,924	3,603	00	255	57	5561,5571,5551
11861639	0.434	1.517	3,534,659	1186658.000	1189157.990	1639359.000	1641858.990	588.660	1190.620	81907722.842	81951055.110	2,714,202	709,953	107,167	3,337	00	255	112	5561,5551,5541
11861641	0.413	1.555	2,615,092	1186658.000	1189157.990	1641859.000	1644358.990	587.030	703.400	81907352.172	81909341.097	2,584,227	27,402	3,341	122	00	255	136	5541,5551,5531
11861644	0.444	1.501	2,832,663	1186658.000	1189157.990	1644359.000	1646858.990	618.700	708.320	81905763.781	81907733.735	2,775,476	49,138	7,786	263	00	255	130	5531,5541,5521
11861646	0.452	1.487	2,833,985	1186658.000	1189157.990	1646859.000	1649358.990	618.830	687.560	81905384.538	81907363.960	2,825,352	7,800	806	27	00	255	128	5531,5511,5521
11861649	0.499	1.416	3,130,275	1186658.000	1189157.990	1649359.000	1651858.990	621.250	710.160	81903400.794	81905774.639	3,117,569	10,989	1,672	45	00	255	129	5521,5501,5511,5491
11861651	0.451	1.489	2,844,587	1186658.000	1189157.990	1651859.000	1654358.990	622.620	734.640	81901780.194	81903784.312	2,818,413	23,780	2,335	59	00	255	131	5501,5491,5481

0.0 Report on LAS Statistics (By Tile) - continued

TNAME	Point Density	Average GSD	Total Points	X Min	X Max	Y Min	Y Max	Z Min	Z MAX	GPS Min	GPS Max	1st Returns	2nd Returns	3rd Returns	Other Returns	Min Int	Max Int	Mean Int	Flightlines
11861654	0.443	1.502	3,234,393	1186658.000	1189157.990	1654359.000	1656858.990	627.230	761.430	81901400.891	81903412.319	2,769,213	415,270	48,539	1,371	00	255	136	5481,5491,5471
11861656	0.444	1.501	2,959,249	1186658.000	1189157.990	1656859.000	1659358.990	657.710	764.240	81899760.094	81901791.369	2,774,342	161,631	22,627	649	00	255	153	5471,5481,5461
11861659	0.447	1.496	2,791,150	1186658.000	1189157.990	1659359.000	1661858.990	683.150	781.900	81899369.126	81901412.650	2,791,149	01	00	00	06	240	157	5461,5471,5451
11861661	0.446	1.497	2,827,475	1186658.000	1189157.990	1661859.000	1664358.990	677.670	770.890	81897741.819	81899771.000	2,790,430	32,621	4,299	125	00	255	142	5451,5461,5441
11861664	0.451	1.490	2,846,019	1186658.000	1189157.990	1664359.000	1666858.990	672.690	821.530	81897363.445	81899380.694	2,816,708	25,894	3,363	54	00	255	142	5451,5441,5431
11861666	0.620	1.270	3,918,264	1186658.000	1189157.990	1666859.000	1669358.990	673.090	758.000	81818756.971	81897752.767	3,873,389	40,729	4,090	56	00	255	143	5441,5431,5421,5422
11861669	0.663	1.228	4,168,293	1186658.000	1189157.990	1669359.000	1671858.990	680.680	775.630	81818367.600	81897375.468	4,145,678	20,042	2,507	66	00	255	148	5431,5421,5422,5411
11861671	0.578	1.316	3,624,063	1186658.000	1189157.990	1671859.000	1674358.990	687.230	814.700	81816343.433	81895741.018	3,611,458	10,914	1,666	25	00	255	151	5421,5411,5422,5401,5391
11861674	0.479	1.445	2,996,445	1186658.000	1189157.990	1674359.000	1676858.990	683.070	724.850	81814691.730	81818377.928	2,994,631	1,738	76	00	00	239	148	5391,5401,5411,5381
11861676	0.455	1.482	2,861,483	1186658.000	1189157.990	1676859.000	1679358.990	680.770	753.760	81307024.628	81816353.461	2,846,833	12,880	1,746	24	00	255	143	5391,5381,5374
11861679	0.455	1.482	2,865,801	1186658.000	1189157.990	1679359.000	1681858.990	674.750	755.490	81305417.863	81814702.291	2,844,239	20,850	710	02	00	243	153	5381,5374,5364
11861681	0.438	1.511	3,018,713	1186658.000	1189157.990	1681859.000	1684358.990	559.610	796.710	81305018.553	81307035.821	2,739,185	267,445	11,913	170	00	255	151	5374,5364,5354
11861684	0.448	1.494	2,984,382	1186658.000	1189157.990	1684359.000	1686858.990	669.860	784.260	81303392.298	81305428.417	2,800,535	159,051	24,043	753	00	255	151	5364,5354,5344
11861686	0.453	1.486	2,988,331	1186658.000	1189157.990	1686859.000	1689358.990	671.460	767.510	81303001.479	81305029.729	2,828,958	141,539	17,289	545	00	255	154	5354,5344,5334
11861689	0.462	1.472	3,024,538	1186658.000	1189157.990	1689359.000	1691858.990	675.410	765.950	81301360.433	81303403.733	2,885,928	124,233	14,018	359	00	255	154	5334,5344,5324
11891579	0.447	1.496	3,873,982	1189158.000	1191657.990	1579359.000	1581858.990	641.430	795.810	81783491.676	81785368.071	2,793,058	960,302	117,859	2,763	00	243	80	5811,5821,5801
11891581	0.452	1.487	2,903,483	1189158.000	1191657.990	1581859.000	1584358.990	594.940	836.070	81783793.026	81785682.417	2,825,084	74,326	4,028	45	00	252	111	5811,5801,5791

0.0 Report on LAS Statistics (By Tile) - continued

TNAME	Point Density	Average GSD	Total Points	X Min	X Max	Y Min	Y Max	Z Min	Z MAX	GPS Min	GPS Max	1st Returns	2nd Returns	3rd Returns	Other Returns	Min Int	Max Int	Mean Int	Flightlines
11891584	0.454	1.485	2,835,679	1189158.000	1191657.990	1584359.000	1586858.990	646.410	679.110	81785355.769	81787244.245	2,835,651	28	00	00	00	240	125	5801,5791,5781
11891586	0.450	1.490	2,930,460	1189158.000	1191657.990	1586859.000	1589358.990	281.210	1365.220	81785667.933	81787552.943	2,814,259	109,174	6,969	58	00	255	103	5791,5781,5771
11891589	0.439	1.509	2,861,812	1189158.000	1191657.990	1589359.000	1591858.990	644.740	714.890	81787231.519	81789137.591	2,746,524	107,135	8,117	36	00	255	73	5771,5781,5761
11891591	0.451	1.489	3,126,844	1189158.000	1191657.990	1591859.000	1594358.990	613.250	748.630	81787539.040	81789439.557	2,817,481	274,463	34,093	807	00	255	82	5761,5771,5751
11891594	0.449	1.493	3,410,466	1189158.000	1191657.990	1594359.000	1596858.990	564.450	811.550	81789125.197	81791306.990	2,803,818	538,833	66,395	1,420	00	255	91	5751,5761,5741,5731
11891596	0.498	1.417	3,882,491	1189158.000	1191657.990	1596859.000	1599358.990	526.140	815.990	81789425.148	81792880.818	3,114,908	689,638	76,603	1,342	00	255	99	5751,5731,5741,5721
11891599	0.466	1.464	2,919,497	1189158.000	1191657.990	1599359.000	1601858.990	547.590	731.160	81791293.599	81966432.938	2,914,467	4,549	467	14	00	255	98	5721,5731,5711
11891601	0.430	1.525	2,765,665	1189158.000	1191657.990	1601859.000	1604358.990	521.710	760.140	81792868.330	81966432.911	2,687,476	66,889	10,721	579	00	255	108	5721,5711,5701
11891604	0.454	1.484	3,336,257	1189158.000	1191657.990	1604359.000	1606858.990	520.690	1727.900	81964447.903	81966432.711	2,837,505	435,764	60,873	2,115	00	255	109	5711,5701,5691
11891606	0.454	1.483	3,432,764	1189158.000	1191657.990	1606859.000	1609358.990	543.800	830.470	81962835.549	81964816.922	2,840,623	532,424	58,502	1,215	00	255	108	5691,5701,5681
11891609	0.451	1.490	3,149,829	1189158.000	1191657.990	1609359.000	1611858.990	625.990	782.770	81962486.954	81964458.602	2,815,830	310,279	23,302	418	00	255	123	5691,5681,5671
11891611	0.449	1.493	3,080,104	1189158.000	1191657.990	1611859.000	1614358.990	546.570	799.270	81960856.759	81962846.017	2,804,200	255,675	19,865	364	00	255	116	5681,5671,5661
11891614	0.452	1.487	3,288,972	1189158.000	1191657.990	1614359.000	1616858.990	489.110	839.190	81960510.336	81962497.508	2,826,067	425,261	37,017	627	00	255	105	5671,5661,5651
11891616	0.448	1.494	2,827,304	1189158.000	1191657.990	1616859.000	1619358.990	537.250	734.730	81958896.144	81960867.233	2,798,691	25,094	3,435	84	00	255	106	5651,5661,5641
11891619	0.452	1.487	2,832,172	1189158.000	1191657.990	1619359.000	1621858.990	501.360	694.330	81958545.413	81960520.736	2,826,205	5,344	608	15	00	255	105	5641,5651,5631
11891621	0.487	1.433	3,042,989	1189158.000	1191657.990	1621859.000	1624358.990	621.500	706.290	81956572.143	81958906.423	3,041,916	871	185	17	00	255	102	5641,5631,5621,5611
11891624	0.456	1.481	2,850,211	1189158.000	1191657.990	1624359.000	1626858.990	545.640	1218.400	81954947.882	81956939.568	2,850,205	06	00	00	00	255	101	5611,5621,5601

0.0 Report on LAS Statistics (By Tile) - continued

TNAME	Point Density	Average GSD	Total Points	X Min	X Max	Y Min	Y Max	Z Min	Z MAX	GPS Min	GPS Max	1st Returns	2nd Returns	3rd Returns	Other Returns	Min Int	Max Int	Mean Int	Flightlines
11891626	0.455	1.482	2,845,515	1189158.000	1191657.990	1626859.000	1629358.990	527.960	1284.280	81954597.763	81956583.091	2,845,357	158	00	00	00	255	106	5611,5601,5591
11891629	0.460	1.474	2,877,129	1189158.000	1191657.990	1629359.000	1631858.990	580.520	657.760	81953003.327	81954958.670	2,877,086	43	00	00	00	255	116	5591,5601,5581
11891631	0.454	1.485	2,911,848	1189158.000	1191657.990	1631859.000	1634358.990	481.600	710.360	81952648.242	81954608.399	2,834,977	67,607	9,001	263	00	255	115	5591,5581,5571
11891634	0.427	1.531	3,411,838	1189158.000	1191657.990	1634359.000	1636858.990	601.290	994.070	81951035.158	81953014.298	2,666,021	659,696	84,006	2,115	00	255	86	5571,5581,5561
11891636	0.366	1.652	3,284,644	1189158.000	1191657.990	1636859.000	1639358.990	588.390	731.130	81909339.015	81952659.268	2,290,404	858,669	130,856	4,715	00	255	63	5571,5561,5551
11891639	0.432	1.522	3,239,925	1189158.000	1191657.990	1639359.000	1641858.990	589.180	756.770	81907713.206	81951045.555	2,697,558	472,449	67,818	2,100	00	255	111	5551,5561,5541
11891641	0.429	1.527	2,685,416	1189158.000	1191657.990	1641859.000	1644358.990	588.500	990.080	81907361.863	81909350.455	2,682,154	2,959	299	04	00	255	137	5551,5541,5531
11891644	0.451	1.490	3,017,821	1189158.000	1191657.990	1644359.000	1646858.990	524.280	722.210	81905754.499	81907724.212	2,816,545	175,043	25,453	780	00	255	119	5531,5541,5521
11891646	0.457	1.479	2,928,223	1189158.000	1191657.990	1646859.000	1649358.990	619.260	1506.920	81905394.376	81907373.874	2,858,439	59,873	9,460	451	00	255	149	5531,5521,5511
11891649	0.514	1.394	3,350,111	1189158.000	1191657.990	1649359.000	1651858.990	591.300	710.670	81903410.343	81905765.419	3,215,532	115,641	18,394	544	00	255	136	5501,5521,5511,5491
11891651	0.455	1.483	2,842,474	1189158.000	1191657.990	1651859.000	1654358.990	621.840	642.090	81901770.832	81903774.879	2,842,398	76	00	00	00	255	121	5501,5491,5481
11891654	0.446	1.498	3,476,957	1189158.000	1191657.990	1654359.000	1656858.990	624.860	830.380	81901410.519	81903421.823	2,786,514	612,536	75,550	2,357	00	255	115	5481,5491,5471
11891656	0.448	1.495	2,998,501	1189158.000	1191657.990	1656859.000	1659358.990	631.770	811.940	81899750.472	81901782.171	2,797,798	174,214	25,534	955	00	255	141	5471,5481,5461
11891659	0.451	1.489	2,965,161	1189158.000	1191657.990	1659359.000	1661858.990	668.480	1107.080	81899378.751	81901422.275	2,817,207	126,760	20,472	722	00	255	144	5471,5461,5451
11891661	0.455	1.482	2,927,257	1189158.000	1191657.990	1661859.000	1664358.990	689.920	794.390	81897732.141	81899761.622	2,846,871	68,243	11,579	564	00	255	143	5461,5451,5441
11891664	0.461	1.473	2,880,450	1189158.000	1191657.990	1664359.000	1666858.990	693.640	738.390	81897373.226	81899390.382	2,879,190	1,213	47	00	00	240	140	5451,5441,5431
11891666	0.624	1.266	3,902,448	1189158.000	1191657.990	1666859.000	1669358.990	685.640	845.960	81818747.094	81897743.674	3,901,958	490	00	00	00	238	137	5431,5441,5421,5422

0.0 Report on LAS Statistics (By Tile) - continued

TNAME	Point Density	Average GSD	Total Points	X Min	X Max	Y Min	Y Max	Z Min	Z MAX	GPS Min	GPS Max	1st Returns	2nd Returns	3rd Returns	Other Returns	Min Int	Max Int	Mean Int	Flightlines
11891669	0.675	1.217	4,234,587	1189158.000	1191657.990	1669359.000	1671858.990	688.550	823.560	81818377.305	81897385.428	4,217,024	15,605	1,893	65	00	255	147	5421,5431,5422,5411
11891671	0.581	1.312	3,638,624	1189158.000	1191657.990	1671859.000	1674358.990	690.830	775.010	81816353.256	81895731.139	3,628,125	9,237	1,224	38	00	255	145	5421,5422,5411,5401,5391
11891674	0.493	1.425	3,082,218	1189158.000	1191657.990	1674359.000	1676858.990	687.200	733.720	81814681.815	81818387.825	3,079,760	2,431	27	00	00	255	137	5391,5411,5401,5381
11891676	0.450	1.490	2,822,188	1189158.000	1191657.990	1676859.000	1679358.990	696.530	845.500	81307034.010	81816362.572	2,813,719	7,797	646	26	00	255	134	5381,5391,5374
11891679	0.461	1.473	2,897,656	1189158.000	1191657.990	1679359.000	1681858.990	698.690	777.350	81305408.436	81814692.458	2,879,189	16,465	1,993	09	00	241	135	5374,5381,5364
11891681	0.447	1.496	2,796,385	1189158.000	1191657.990	1681859.000	1684358.990	708.950	1744.160	81305028.000	81307045.005	2,791,269	5,064	52	00	00	255	146	5364,5374,5354
11891684	0.458	1.478	2,872,501	1189158.000	1191657.990	1684359.000	1686858.990	695.620	788.820	81303382.595	81305419.171	2,861,172	9,874	1,410	45	00	255	162	5354,5364,5344
11891686	0.458	1.478	3,024,256	1189158.000	1191657.990	1686859.000	1689358.990	689.790	784.390	81303011.060	81305039.678	2,859,494	144,314	19,766	682	00	255	156	5354,5344,5334
11891689	0.459	1.475	2,952,130	1189158.000	1191657.990	1689359.000	1691858.990	681.380	780.460	81301350.748	81303394.038	2,870,808	74,681	6,439	202	00	255	157	5334,5344,5324
11911579	0.440	1.507	3,198,748	1191658.000	1194157.990	1579359.000	1581858.990	645.410	1292.760	81783500.763	81785376.838	2,751,471	387,563	57,615	2,099	00	255	95	5811,5821,5801
11911581	0.450	1.491	3,164,585	1191658.000	1194157.990	1581859.000	1584358.990	535.670	2454.460	81783782.541	81785671.847	2,812,368	317,985	33,653	579	00	255	110	5801,5811,5791
11911584	0.443	1.502	3,108,884	1191658.000	1194157.990	1584359.000	1586858.990	555.000	813.250	81785364.684	81787253.037	2,770,784	306,597	31,084	419	00	255	109	5801,5791,5781
11911586	0.454	1.484	2,836,993	1191658.000	1194157.990	1586859.000	1589358.990	642.690	1479.300	81785657.522	81787542.814	2,836,609	382	02	00	00	255	103	5781,5791,5771
11911589	0.435	1.516	2,718,125	1191658.000	1194157.990	1589359.000	1591858.990	527.450	785.900	81787240.612	81789146.094	2,718,044	81	00	00	00	255	112	5771,5781,5761
11911591	0.457	1.479	2,858,398	1191658.000	1194157.990	1591859.000	1594358.990	528.290	911.750	81787529.003	81789429.446	2,856,514	1,744	139	01	00	255	126	5761,5771,5751
11911594	0.449	1.492	3,227,627	1191658.000	1194157.990	1594359.000	1596858.990	400.010	1568.150	81789133.914	81791011.556	2,805,836	380,990	40,178	623	00	255	97	5761,5751,5741
11911596	0.512	1.397	4,109,421	1191658.000	1194157.990	1596859.000	1599358.990	639.430	765.940	81789414.953	81792890.047	3,203,030	809,490	94,984	1,917	00	255	90	5751,5741,5731,5721

0.0 Report on LAS Statistics (By Tile) - continued

TNAME	Point Density	Average GSD	Total Points	X Min	X Max	Y Min	Y Max	Z Min	Z MAX	GPS Min	GPS Max	1st Returns	2nd Returns	3rd Returns	Other Returns	Min Int	Max Int	Mean Int	Flightlines
11911599	0.477	1.449	3,292,677	1191658.000	1194157.990	1599359.000	1601858.990	566.730	818.310	81791283.623	81966442.485	2,978,362	274,212	39,065	1,038	00	255	96	5721,5731,5711
11911601	0.436	1.515	3,509,298	1191658.000	1194157.990	1601859.000	1604358.990	508.450	777.510	81792877.146	81966442.438	2,722,620	696,903	87,639	2,136	00	255	94	5721,5711,5701
11911604	0.452	1.487	3,692,005	1191658.000	1194157.990	1604359.000	1606858.990	509.370	936.060	81964457.646	81966442.234	2,826,015	764,291	98,957	2,742	00	255	89	5711,5701,5691
11911606	0.451	1.488	3,616,311	1191658.000	1194157.990	1606859.000	1609358.990	527.050	832.990	81962826.315	81964807.195	2,820,997	723,127	70,611	1,576	00	255	103	5691,5701,5681
11911609	0.452	1.487	3,354,788	1191658.000	1194157.990	1609359.000	1611858.990	530.330	833.520	81962496.550	81964468.308	2,828,018	474,619	51,152	999	00	255	106	5691,5681,5671
11911611	0.455	1.482	3,204,830	1191658.000	1194157.990	1611859.000	1614358.990	656.920	774.000	81960846.947	81962836.606	2,844,008	331,560	28,930	332	00	255	75	5681,5671,5661
11911614	0.458	1.478	2,959,423	1191658.000	1194157.990	1614359.000	1616858.990	610.560	809.460	81960519.672	81962507.241	2,861,731	88,732	8,792	168	00	255	90	5661,5671,5651
11911616	0.458	1.478	2,863,241	1191658.000	1194157.990	1616859.000	1619358.990	610.360	697.340	81958886.407	81960857.486	2,862,166	1,075	00	00	00	255	107	5661,5651,5641
11911619	0.461	1.473	2,882,550	1191658.000	1194157.990	1619359.000	1621858.990	632.990	673.630	81958554.776	81960530.185	2,881,829	720	01	00	00	255	102	5651,5641,5631
11911621	0.487	1.433	3,051,084	1191658.000	1194157.990	1621859.000	1624358.990	613.480	1136.070	81956581.588	81958896.823	3,043,255	7,022	792	15	00	255	100	5631,5641,5621,5611
11911624	0.472	1.456	2,948,593	1191658.000	1194157.990	1624359.000	1626858.990	621.980	632.720	81954938.221	81958565.176	2,948,593	00	00	00	00	255	105	5611,5621,5631,5601
11911626	0.458	1.477	2,863,537	1191658.000	1194157.990	1626859.000	1629358.990	496.820	752.350	81954607.188	81956592.533	2,863,477	60	00	00	00	255	120	5601,5611,5591
11911629	0.455	1.482	2,845,587	1191658.000	1194157.990	1629359.000	1631858.990	620.180	678.620	81952993.647	81954948.672	2,845,238	349	00	00	00	255	108	5591,5601,5581
11911631	0.454	1.484	2,903,257	1191658.000	1194157.990	1631859.000	1634358.990	620.480	709.740	81952657.680	81954618.018	2,836,404	58,824	7,846	183	00	255	113	5591,5581,5571
11911634	0.451	1.490	2,987,270	1191658.000	1194157.990	1634359.000	1636858.990	620.630	750.850	81951025.626	81953004.353	2,815,698	147,683	23,151	738	00	255	108	5571,5581,5561
11911636	0.345	1.702	2,992,548	1191658.000	1194157.990	1636859.000	1639358.990	468.320	757.010	81909348.718	81952668.913	2,158,544	735,082	96,121	2,801	00	255	71	5561,5571,5551
11911639	0.420	1.544	3,361,680	1191658.000	1194157.990	1639359.000	1641858.990	588.430	983.260	81907704.184	81951036.081	2,622,345	638,548	96,995	3,792	00	255	98	5561,5551,5541

0.0 Report on LAS Statistics (By Tile) - continued

TNAME	Point Density	Average GSD	Total Points	X Min	X Max	Y Min	Y Max	Z Min	Z MAX	GPS Min	GPS Max	1st Returns	2nd Returns	3rd Returns	Other Returns	Min Int	Max Int	Mean Int	Flightlines
11911641	0.428	1.528	2,684,613	1191658.000	1194157.990	1641859.000	1644358.990	588.380	1577.520	81907371.315	81909360.404	2,677,838	5,852	864	59	00	255	137	5541,5551,5531
11911644	0.448	1.495	3,336,841	1191658.000	1194157.990	1644359.000	1646858.990	530.630	723.440	81905745.021	81907714.734	2,797,083	465,818	71,508	2,432	00	255	122	5541,5531,5521
11911646	0.388	1.606	2,681,381	1191658.000	1194157.990	1646859.000	1649358.990	586.600	716.950	81905404.115	81907383.234	2,423,355	223,605	33,098	1,323	00	255	117	5521,5531,5511
11911649	0.477	1.448	3,019,942	1191658.000	1194157.990	1649359.000	1651858.990	621.560	707.250	81903419.953	81905755.943	2,981,642	32,132	5,887	281	00	255	147	5501,5511,5521,5491
11911651	0.452	1.488	2,833,920	1191658.000	1194157.990	1651859.000	1654358.990	622.360	718.420	81901761.602	81903765.257	2,823,408	9,030	1,382	100	00	254	151	5491,5501,5481
11911654	0.448	1.494	3,390,592	1191658.000	1194157.990	1654359.000	1656858.990	625.400	764.790	81901420.162	81903431.486	2,799,696	538,067	51,422	1,407	00	255	98	5491,5481,5471
11911656	0.445	1.499	3,301,327	1191658.000	1194157.990	1656859.000	1659358.990	638.450	772.650	81899741.120	81901772.905	2,780,009	460,499	58,974	1,845	00	255	148	5481,5471,5461
11911659	0.443	1.503	3,210,791	1191658.000	1194157.990	1659359.000	1661858.990	660.090	804.880	81899388.236	81901432.047	2,766,817	381,380	60,563	2,031	00	255	143	5471,5461,5451
11911661	0.448	1.494	2,900,030	1191658.000	1194157.990	1661859.000	1664358.990	662.760	773.480	81897722.469	81899752.283	2,801,684	88,670	9,578	98	00	255	151	5461,5451,5441
11911664	0.456	1.482	2,847,373	1191658.000	1194157.990	1664359.000	1666858.990	679.210	761.470	81897382.870	81899399.958	2,847,200	171	02	00	00	255	161	5451,5441,5431
11911666	0.627	1.262	3,922,397	1191658.000	1194157.990	1666859.000	1669358.990	688.270	717.400	81818737.205	81897734.084	3,921,699	692	06	00	00	255	133	5441,5431,5421,5422
11911669	0.684	1.209	4,309,946	1191658.000	1194157.990	1669359.000	1671858.990	689.230	773.870	81818387.280	81897395.172	4,276,063	29,264	4,464	155	00	243	137	5422,5421,5431,5411
11911671	0.577	1.316	3,615,861	1191658.000	1194157.990	1671859.000	1674358.990	677.700	732.360	81816362.294	81895721.520	3,608,575	7,110	176	00	00	255	149	5411,5421,5422,5401,5391
11911674	0.499	1.415	3,127,703	1191658.000	1194157.990	1674359.000	1676858.990	677.250	759.330	81814671.819	81818398.751	3,120,529	6,515	639	20	00	255	143	5411,5391,5401,5381
11911676	0.448	1.494	2,825,532	1191658.000	1194157.990	1676859.000	1679358.990	690.040	764.090	81307043.368	81816371.704	2,800,924	21,387	3,136	85	00	255	148	5381,5391,5374
11911679	0.459	1.476	2,922,971	1191658.000	1194157.990	1679359.000	1681858.990	700.460	1611.010	81305398.810	81814682.332	2,868,117	49,431	5,390	33	00	255	146	5381,5374,5364
11911681	0.453	1.486	2,847,350	1191658.000	1194157.990	1681859.000	1684358.990	706.770	841.120	81305037.561	81307054.359	2,830,637	14,519	2,151	43	00	255	153	5374,5364,5354

0.0 Report on LAS Statistics (By Tile) - continued

TNAME	Point Density	Average GSD	Total Points	X Min	X Max	Y Min	Y Max	Z Min	Z MAX	GPS Min	GPS Max	1st Returns	2nd Returns	3rd Returns	Other Returns	Min Int	Max Int	Mean Int	Flightlines
11911684	0.454	1.484	2,838,968	1191658.000	1194157.990	1684359.000	1686858.990	704.260	735.600	81303373.011	81305409.636	2,838,968	00	00	00	12	242	164	5354,5364,5344
11911686	0.453	1.486	2,840,301	1191658.000	1194157.990	1686859.000	1689358.990	702.870	763.320	81303020.821	81305048.966	2,831,936	7,729	632	04	00	255	161	5344,5354,5334
11911689	0.463	1.470	2,917,532	1191658.000	1194157.990	1689359.000	1691858.990	710.440	791.840	81301341.120	81303384.372	2,892,696	21,575	3,219	42	00	255	168	5334,5344,5324
11941579	0.449	1.492	3,768,501	1194158.000	1196657.990	1579359.000	1581858.990	649.620	760.530	81783509.554	81785385.956	2,806,402	852,559	106,471	3,069	00	239	87	5811,5821,5801
11941581	0.456	1.481	3,030,751	1194158.000	1196657.990	1581859.000	1584358.990	568.400	777.060	81783772.295	81785661.808	2,848,783	159,184	22,045	739	00	255	122	5801,5811,5791
11941584	0.451	1.489	2,827,847	1194158.000	1196657.990	1584359.000	1586858.990	566.410	743.760	81785373.820	81787262.209	2,820,215	6,987	640	05	00	255	124	5791,5801,5781
11941586	0.453	1.486	2,866,133	1194158.000	1196657.990	1586859.000	1589358.990	511.010	812.200	81785647.686	81787532.777	2,831,237	31,011	3,819	66	00	255	114	5791,5781,5771
11941589	0.446	1.497	2,788,356	1194158.000	1196657.990	1589359.000	1591858.990	543.710	786.290	81787250.044	81789154.923	2,787,975	381	00	00	00	243	119	5771,5781,5761
11941591	0.461	1.473	2,949,964	1194158.000	1196657.990	1591859.000	1594358.990	517.900	795.540	81787518.830	81789418.856	2,881,988	62,236	5,661	79	00	255	114	5761,5771,5751
11941594	0.445	1.500	3,183,811	1194158.000	1196657.990	1594359.000	1596858.990	405.130	770.910	81789143.028	81791020.149	2,778,974	363,239	40,892	706	00	255	100	5761,5751,5741
11941596	0.500	1.414	3,222,967	1194158.000	1196657.990	1596859.000	1599358.990	638.900	1981.200	81789404.465	81792899.485	3,127,025	82,093	13,371	478	00	255	109	5741,5751,5731,5721
11941599	0.472	1.455	3,618,537	1194158.000	1196657.990	1599359.000	1601858.990	585.840	791.480	81791273.161	81966451.908	2,953,003	590,414	73,163	1,957	00	255	92	5721,5731,5711
11941601	0.428	1.529	3,122,616	1194158.000	1196657.990	1601859.000	1604358.990	515.770	975.980	81792886.369	81966451.884	2,675,036	391,178	54,727	1,675	00	255	93	5711,5721,5701
11941604	0.443	1.502	2,776,998	1194158.000	1196657.990	1604359.000	1606858.990	663.220	741.610	81964467.182	81966451.704	2,770,823	5,427	735	13	00	255	76	5711,5701,5691
11941606	0.449	1.493	3,329,788	1194158.000	1196657.990	1606859.000	1609358.990	538.030	763.210	81962816.641	81964797.517	2,803,822	464,044	60,322	1,600	00	255	97	5701,5691,5681
11941609	0.454	1.485	3,461,221	1194158.000	1196657.990	1609359.000	1611858.990	521.980	779.970	81962506.296	81964477.665	2,835,160	567,858	57,191	1,012	00	255	83	5691,5681,5671
11941611	0.451	1.488	3,222,271	1194158.000	1196657.990	1611859.000	1614358.990	518.010	783.570	81960837.335	81962826.884	2,820,925	364,415	36,309	622	00	255	110	5671,5681,5661

0.0 Report on LAS Statistics (By Tile) - continued

TNAME	Point Density	Average GSD	Total Points	X Min	X Max	Y Min	Y Max	Z Min	Z MAX	GPS Min	GPS Max	1st Returns	2nd Returns	3rd Returns	Other Returns	Min Int	Max Int	Mean Int	Flightlines
11941614	0.457	1.480	3,115,606	1194158.000	1196657.990	1614359.000	1616858.990	530.440	780.070	81960529.288	81962516.955	2,853,588	236,418	25,231	369	00	255	100	5661,5671,5651
11941616	0.456	1.481	2,858,173	1194158.000	1196657.990	1616859.000	1619358.990	514.950	729.140	81958876.723	81960847.788	2,849,110	7,976	1,054	33	00	255	98	5661,5651,5641
11941619	0.456	1.481	2,849,879	1194158.000	1196657.990	1619359.000	1621858.990	633.370	654.280	81958564.363	81960539.834	2,849,715	164	00	00	00	255	106	5651,5641,5631
11941621	0.486	1.435	3,036,063	1194158.000	1196657.990	1621859.000	1624358.990	470.080	782.700	81956591.744	81958887.075	3,034,490	1,527	46	00	00	255	107	5641,5631,5621,5611
11941624	0.474	1.452	2,964,911	1194158.000	1196657.990	1624359.000	1626858.990	622.400	642.850	81954928.503	81958574.922	2,964,889	22	00	00	00	255	101	5611,5621,5631,5601
11941626	0.459	1.476	2,869,078	1194158.000	1196657.990	1626859.000	1629358.990	488.660	740.540	81954617.003	81956602.142	2,867,900	1,178	00	00	00	255	104	5611,5601,5591
11941629	0.457	1.480	3,091,054	1194158.000	1196657.990	1629359.000	1631858.990	523.180	879.260	81952984.143	81954939.151	2,853,368	192,381	42,557	2,748	00	255	107	5591,5601,5581
11941631	0.451	1.490	2,957,430	1194158.000	1196657.990	1631859.000	1634358.990	620.940	783.140	81952667.397	81954627.569	2,815,751	120,692	20,055	932	00	248	99	5591,5581,5571
11941634	0.449	1.492	2,865,849	1194158.000	1196657.990	1634359.000	1636858.990	621.930	723.520	81951016.082	81952994.697	2,808,065	48,958	8,573	253	00	255	109	5571,5581,5561
11941636	0.359	1.670	2,994,855	1194158.000	1196657.990	1636859.000	1639358.990	594.010	945.090	81909358.247	81952678.460	2,240,647	662,840	88,729	2,639	00	255	74	5561,5571,5551
11941639	0.393	1.595	3,338,145	1194158.000	1196657.990	1639359.000	1641858.990	586.250	727.400	81907694.925	81951026.548	2,455,468	764,028	114,759	3,890	00	255	92	5551,5561,5541
11941641	0.441	1.506	2,811,112	1194158.000	1196657.990	1641859.000	1644358.990	618.730	712.390	81907380.807	81909370.134	2,756,457	46,817	7,619	219	00	255	147	5551,5541,5531
11941644	0.426	1.531	2,690,119	1194158.000	1196657.990	1644359.000	1646858.990	618.690	1647.510	81905735.593	81907705.578	2,665,286	21,519	3,134	180	00	255	118	5531,5541,5521
11941646	0.455	1.482	2,872,864	1194158.000	1196657.990	1646859.000	1649358.990	586.510	706.860	81905413.820	81907392.321	2,846,771	23,162	2,875	56	00	255	129	5521,5531,5511
11941649	0.508	1.403	3,190,216	1194158.000	1196657.990	1649359.000	1651858.990	619.380	709.910	81903429.404	81905746.561	3,174,601	14,050	1,530	35	00	255	145	5511,5501,5521,5491
11941651	0.450	1.491	2,831,374	1194158.000	1196657.990	1651859.000	1654358.990	621.020	719.160	81901752.220	81903755.872	2,811,497	15,650	3,867	360	00	255	149	5491,5501,5481
11941654	0.453	1.486	2,890,697	1194158.000	1196657.990	1654359.000	1656858.990	623.600	750.630	81901429.781	81903441.132	2,829,889	50,769	9,459	580	00	255	150	5481,5491,5471

0.0 Report on LAS Statistics (By Tile) - continued

TNAME	Point Density	Average GSD	Total Points	X Min	X Max	Y Min	Y Max	Z Min	Z MAX	GPS Min	GPS Max	1st Returns	2nd Returns	3rd Returns	Other Returns	Min Int	Max Int	Mean Int	Flightlines
11941656	0.450	1.491	3,538,981	1194158.000	1196657.990	1656859.000	1659358.990	626.570	787.890	81899731.985	81901763.423	2,812,226	626,673	96,227	3,855	00	255	124	5481,5471,5461
11941659	0.448	1.495	3,456,805	1194158.000	1196657.990	1659359.000	1661858.990	645.940	791.450	81899397.570	81901441.767	2,797,045	566,229	90,124	3,407	00	255	132	5461,5471,5451
11941661	0.450	1.491	2,959,269	1194158.000	1196657.990	1661859.000	1664358.990	659.790	1398.210	81897712.673	81899743.047	2,810,117	129,083	19,328	741	00	255	143	5461,5451,5441
11941664	0.457	1.480	2,875,169	1194158.000	1196657.990	1664359.000	1666858.990	664.820	763.990	81897392.611	81899409.442	2,853,478	19,628	2,038	25	00	255	151	5451,5441,5431
11941666	0.620	1.270	3,916,143	1194158.000	1196657.990	1666859.000	1669358.990	681.600	761.140	81818727.336	81897724.744	3,873,473	38,289	4,303	78	00	255	139	5431,5441,5421,5422
11941669	0.666	1.225	4,219,421	1194158.000	1196657.990	1669359.000	1671858.990	655.020	750.200	81818397.993	81897404.859	4,162,181	50,987	6,152	101	00	255	144	5431,5421,5422,5411
11941671	0.562	1.334	3,533,653	1194158.000	1196657.990	1671859.000	1674358.990	673.600	744.870	81816371.295	81895712.120	3,513,631	17,965	2,020	37	00	255	146	5422,5411,5421,5401,5391
11941674	0.541	1.359	3,405,706	1194158.000	1196657.990	1674359.000	1676858.990	681.840	773.130	81814661.966	81818408.621	3,381,700	21,654	2,282	70	00	255	150	5411,5391,5401,5381
11941676	0.468	1.462	2,944,877	1194158.000	1196657.990	1676859.000	1679358.990	691.170	775.760	81307052.698	81816715.975	2,924,788	17,737	2,294	58	00	255	143	5381,5391,5401,5374
11941679	0.459	1.475	2,882,813	1194158.000	1196657.990	1679359.000	1681858.990	687.910	1744.110	81305389.329	81814672.403	2,871,036	10,935	829	13	00	255	148	5374,5381,5364
11941681	0.448	1.495	2,818,076	1194158.000	1196657.990	1681859.000	1684358.990	701.120	810.930	81305047.411	81307063.713	2,796,946	18,405	2,627	98	00	255	157	5364,5374,5354
11941684	0.455	1.483	2,850,495	1194158.000	1196657.990	1684359.000	1686858.990	701.100	1608.320	81303363.190	81305400.196	2,841,326	8,357	801	11	00	255	161	5354,5364,5344
11941686	0.457	1.479	2,867,531	1194158.000	1196657.990	1686859.000	1689358.990	710.330	778.990	81303030.392	81305058.469	2,855,664	10,492	1,330	45	00	255	157	5344,5354,5334
11941689	0.459	1.477	2,870,367	1194158.000	1196657.990	1689359.000	1691858.990	719.130	788.950	81301331.419	81303374.458	2,866,822	3,356	189	00	00	255	165	5344,5334,5324
11961579	0.439	1.510	3,635,693	1196658.000	1199157.990	1579359.000	1581858.990	609.050	755.620	81783518.627	81785394.723	2,741,752	813,339	79,202	1,400	00	241	110	5811,5821,5801
11961581	0.457	1.479	3,337,421	1196658.000	1199157.990	1581859.000	1584358.990	577.300	859.610	81783762.253	81785651.221	2,857,635	434,969	44,068	749	00	255	113	5811,5801,5791
11961584	0.448	1.495	3,024,327	1196658.000	1199157.990	1584359.000	1586858.990	649.950	1140.510	81785382.865	81787270.945	2,797,758	204,328	21,799	442	00	250	115	5801,5791,5781

0.0 Report on LAS Statistics (By Tile) - continued

TNAME	Point Density	Average GSD	Total Points	X Min	X Max	Y Min	Y Max	Z Min	Z MAX	GPS Min	GPS Max	1st Returns	2nd Returns	3rd Returns	Other Returns	Min Int	Max Int	Mean Int	Flightlines
11961586	0.450	1.491	2,824,389	1196658.000	1199157.990	1586859.000	1589358.990	515.500	794.080	81785637.427	81787522.386	2,810,410	12,207	1,702	70	00	255	111	5781,5791,5771
11961589	0.443	1.502	2,771,717	1196658.000	1199157.990	1589359.000	1591858.990	509.590	782.310	81787259.019	81789163.792	2,769,538	1,883	283	13	00	255	101	5771,5781,5761
11961591	0.459	1.477	3,157,369	1196658.000	1199157.990	1591859.000	1594358.990	524.700	825.970	81787508.465	81789408.464	2,866,149	265,940	24,839	441	00	255	107	5761,5771,5751
11961594	0.448	1.495	3,412,143	1196658.000	1199157.990	1594359.000	1596858.990	542.970	827.480	81789152.188	81791028.939	2,797,073	562,324	52,003	743	00	255	104	5761,5751,5741
11961596	0.486	1.434	3,213,675	1196658.000	1199157.990	1596859.000	1599358.990	551.270	821.610	81789394.078	81792908.380	3,039,280	158,791	15,298	306	00	255	113	5741,5731,5751,5721
11961599	0.478	1.446	3,153,881	1196658.000	1199157.990	1599359.000	1601858.990	657.710	763.310	81791262.308	81966461.429	2,989,565	145,920	17,955	441	00	255	75	5721,5731,5711
11961601	0.435	1.516	2,899,570	1196658.000	1199157.990	1601859.000	1604358.990	611.540	770.370	81792895.363	81966461.381	2,718,246	160,806	19,924	594	00	255	91	5721,5711,5701
11961604	0.438	1.511	2,849,095	1196658.000	1199157.990	1604359.000	1606858.990	515.980	749.750	81964476.750	81966461.069	2,735,788	102,990	10,177	140	00	255	97	5701,5711,5691
11961606	0.447	1.495	3,489,201	1196658.000	1199157.990	1606859.000	1609358.990	525.880	756.900	81962807.511	81964787.963	2,796,241	603,908	86,704	2,348	00	255	82	5691,5701,5681
11961609	0.445	1.498	3,492,985	1196658.000	1199157.990	1609359.000	1611858.990	571.540	924.960	81962516.074	81964487.476	2,783,523	610,157	95,734	3,571	00	255	78	5681,5691,5671
11961611	0.442	1.505	3,515,713	1196658.000	1199157.990	1611859.000	1614358.990	551.350	830.890	81960827.799	81962817.349	2,760,110	676,970	77,039	1,594	00	255	93	5681,5671,5661
11961614	0.446	1.498	3,568,889	1196658.000	1199157.990	1614359.000	1616858.990	162.800	818.340	81960538.890	81962526.381	2,785,822	718,142	64,185	740	00	255	105	5661,5671,5651
11961616	0.448	1.493	3,455,189	1196658.000	1199157.990	1616859.000	1619358.990	643.610	751.120	81958866.900	81960838.176	2,803,071	582,850	67,676	1,592	00	255	87	5661,5651,5641
11961619	0.452	1.487	2,827,016	1196658.000	1199157.990	1619359.000	1621858.990	636.170	662.220	81958573.751	81960549.199	2,826,913	103	00	00	00	255	102	5651,5641,5631
11961621	0.467	1.463	2,919,031	1196658.000	1199157.990	1621859.000	1624358.990	565.820	650.990	81956602.811	81958877.499	2,919,028	03	00	00	00	255	96	5641,5631,5621,5611
11961624	0.498	1.417	3,111,465	1196658.000	1199157.990	1624359.000	1626858.990	623.830	652.460	81954918.481	81958584.273	3,111,010	455	00	00	00	255	105	5611,5631,5621,5601
11961626	0.460	1.474	2,877,566	1196658.000	1199157.990	1626859.000	1629358.990	621.270	636.100	81954626.481	81956611.522	2,877,566	00	00	00	00	255	100	5611,5601,5591

0.0 Report on LAS Statistics (By Tile) - continued

TNAME	Point Density	Average GSD	Total Points	X Min	X Max	Y Min	Y Max	Z Min	Z MAX	GPS Min	GPS Max	1st Returns	2nd Returns	3rd Returns	Other Returns	Min Int	Max Int	Mean Int	Flightlines
11961629	0.466	1.465	2,976,565	1196658.000	1199157.990	1629359.000	1631858.990	537.950	720.170	81952974.443	81954929.433	2,910,557	54,399	10,983	626	00	255	102	5601,5591,5581
11961631	0.452	1.487	2,956,360	1196658.000	1199157.990	1631859.000	1634358.990	541.100	731.420	81952677.234	81954637.218	2,825,226	117,243	13,573	318	00	255	122	5581,5591,5571
11961634	0.444	1.501	3,117,495	1196658.000	1199157.990	1634359.000	1636858.990	605.280	1156.150	81951006.578	81952985.048	2,772,826	300,132	43,432	1,105	00	255	107	5581,5571,5561
11961636	0.336	1.725	2,720,663	1196658.000	1199157.990	1636859.000	1639358.990	598.160	845.040	81909367.630	81952688.266	2,100,190	552,797	65,698	1,978	00	255	49	5571,5561,5551
11961639	0.364	1.658	2,981,048	1196658.000	1199157.990	1639359.000	1641858.990	585.240	729.730	81907685.342	81951017.071	2,272,502	621,931	84,116	2,499	00	255	88	5551,5561,5541
11961641	0.442	1.504	3,166,598	1196658.000	1199157.990	1641859.000	1644358.990	606.390	724.320	81907390.731	81909379.517	2,764,300	340,098	59,860	2,340	00	255	138	5551,5541,5531
11961644	0.435	1.516	2,891,770	1196658.000	1199157.990	1644359.000	1646858.990	618.980	731.510	81905725.999	81907696.195	2,718,446	140,709	30,471	2,144	00	255	126	5541,5531,5521
11961646	0.452	1.487	2,825,214	1196658.000	1199157.990	1646859.000	1649358.990	587.980	671.570	81905423.502	81907402.099	2,825,030	179	05	00	00	255	150	5531,5521,5511
11961649	0.507	1.404	3,178,976	1196658.000	1199157.990	1649359.000	1651858.990	618.850	715.920	81903438.965	81905736.975	3,171,330	6,716	886	44	00	255	161	5501,5521,5511,5491
11961651	0.456	1.481	2,850,203	1196658.000	1199157.990	1651859.000	1654358.990	622.650	670.990	81901742.620	81905434.364	2,847,991	2,036	175	01	00	255	147	5491,5501,5511,5481
11961654	0.457	1.479	2,860,917	1196658.000	1199157.990	1654359.000	1656858.990	628.400	696.990	81901439.555	81903450.827	2,856,800	3,387	708	22	00	255	147	5491,5481,5471
11961656	0.457	1.479	3,195,410	1196658.000	1199157.990	1656859.000	1659358.990	630.400	780.740	81899722.297	81901753.919	2,856,369	290,176	47,095	1,770	00	255	139	5481,5471,5461
11961659	0.454	1.485	3,372,966	1196658.000	1199157.990	1659359.000	1661858.990	651.420	800.830	81899407.015	81901451.609	2,835,868	468,990	66,021	2,087	00	255	128	5461,5471,5451
11961661	0.453	1.485	3,225,817	1196658.000	1199157.990	1661859.000	1664358.990	647.620	770.930	81897702.799	81899733.701	2,833,744	340,530	49,943	1,600	00	255	130	5451,5461,5441
11961664	0.460	1.474	2,896,330	1196658.000	1199157.990	1664359.000	1666858.990	648.330	2101.370	81897402.377	81899418.800	2,875,573	18,151	2,530	76	00	255	156	5441,5451,5431
11961666	0.624	1.266	4,210,997	1196658.000	1199157.990	1666859.000	1669358.990	634.140	762.780	81818717.569	81897715.007	3,899,393	272,133	38,446	1,025	00	255	136	5441,5431,5421,5422
11961669	0.667	1.224	4,189,526	1196658.000	1199157.990	1669359.000	1671858.990	635.300	743.790	81818407.899	81897414.588	4,169,089	18,564	1,851	22	00	255	150	5421,5431,5422,5411

0.0 Report on LAS Statistics (By Tile) - continued

TNAME	Point Density	Average GSD	Total Points	X Min	X Max	Y Min	Y Max	Z Min	Z MAX	GPS Min	GPS Max	1st Returns	2nd Returns	3rd Returns	Other Returns	Min Int	Max Int	Mean Int	Flightlines
11961671	0.553	1.345	3,473,797	1196658.000	1199157.990	1671859.000	1674358.990	678.760	763.690	81816383.476	81895702.313	3,453,771	18,563	1,456	07	00	254	147	5421,5422,5411,5401,5391
11961674	0.529	1.374	3,311,383	1196658.000	1199157.990	1674359.000	1676858.990	682.450	755.370	81814652.340	81818418.231	3,309,375	1,862	144	02	00	254	138	5411,5401,5391,5381
11961676	0.472	1.455	2,986,644	1196658.000	1199157.990	1676859.000	1679358.990	683.540	768.570	81307062.221	81816709.708	2,952,960	30,546	3,110	28	00	255	149	5391,5381,5401,5374
11961679	0.460	1.475	2,902,498	1196658.000	1199157.990	1679359.000	1681858.990	679.830	800.740	81305379.912	81814662.547	2,872,326	25,995	4,018	159	00	255	152	5381,5374,5364
11961681	0.445	1.500	2,885,478	1196658.000	1199157.990	1681859.000	1684358.990	686.430	775.670	81305056.697	81307073.184	2,778,522	92,630	13,860	466	00	255	139	5364,5374,5354
11961684	0.450	1.490	2,847,186	1196658.000	1199157.990	1684359.000	1686858.990	694.090	845.260	81303353.388	81305390.673	2,815,393	28,946	2,748	99	00	255	155	5364,5354,5344
11961686	0.455	1.482	2,884,853	1196658.000	1199157.990	1686859.000	1689358.990	680.650	799.280	81303039.871	81305068.290	2,845,208	35,616	3,931	98	00	255	160	5344,5354,5334
11961689	0.461	1.472	2,890,364	1196658.000	1199157.990	1689359.000	1691858.990	691.390	778.810	81301321.392	81303364.583	2,884,206	6,032	126	00	00	255	151	5344,5334,5324
11991579	0.448	1.494	3,553,329	1199158.000	1201657.990	1579359.000	1581858.990	521.960	754.170	81783527.404	81785403.933	2,801,356	671,928	78,245	1,800	00	255	112	5811,5821,5801
11991581	0.461	1.474	3,929,703	1199158.000	1201657.990	1581859.000	1584358.990	665.470	877.150	81783752.036	81785641.025	2,878,313	945,951	103,293	2,146	00	255	100	5811,5801,5791
11991584	0.447	1.496	3,224,328	1199158.000	1201657.990	1584359.000	1586858.990	633.680	751.980	81785391.927	81787280.153	2,794,010	387,243	42,236	839	00	255	117	5791,5801,5781
11991586	0.448	1.493	2,916,706	1199158.000	1201657.990	1586859.000	1589358.990	660.190	791.500	81785627.378	81787512.376	2,802,482	103,455	10,566	203	00	255	123	5791,5781,5771
11991589	0.448	1.493	2,850,301	1199158.000	1201657.990	1589359.000	1591858.990	563.550	808.710	81787268.121	81789172.925	2,802,760	42,209	5,161	171	00	255	121	5771,5781,5761
11991591	0.464	1.468	3,679,761	1199158.000	1201657.990	1591859.000	1594358.990	543.520	822.000	81787498.312	81789397.895	2,900,425	711,886	66,575	875	00	255	100	5761,5771,5751
11991594	0.440	1.507	2,862,565	1199158.000	1201657.990	1594359.000	1596858.990	518.760	826.600	81789160.602	81791037.481	2,751,875	101,922	8,656	112	00	255	91	5751,5761,5741
11991596	0.490	1.429	3,527,834	1199158.000	1201657.990	1596859.000	1599358.990	528.510	1067.660	81789383.674	81792917.810	3,060,608	416,292	49,348	1,586	00	255	83	5751,5741,5731,5721
11991599	0.483	1.439	3,186,636	1199158.000	1201657.990	1599359.000	1601858.990	551.430	781.090	81791252.153	81966470.909	3,018,181	149,640	18,391	424	00	255	88	5731,5721,5711

0.0 Report on LAS Statistics (By Tile) - continued

TNAME	Point Density	Average GSD	Total Points	X Min	X Max	Y Min	Y Max	Z Min	Z MAX	GPS Min	GPS Max	1st Returns	2nd Returns	3rd Returns	Other Returns	Min Int	Max Int	Mean Int	Flightlines
11991601	0.434	1.517	3,509,362	1199158.000	1201657.990	1601859.000	1604358.990	519.920	849.150	81792904.947	81966470.885	2,715,257	714,869	78,062	1,174	00	255	85	5721,5711,5701
11991604	0.445	1.500	3,169,070	1199158.000	1201657.990	1604359.000	1606858.990	633.380	782.680	81964486.492	81966470.719	2,778,576	354,098	35,695	701	00	255	77	5701,5711,5691
11991606	0.449	1.492	3,121,005	1199158.000	1201657.990	1606859.000	1609358.990	662.130	764.000	81962798.369	81964778.522	2,808,423	279,813	32,081	688	00	255	74	5691,5701,5681
11991609	0.458	1.478	3,590,884	1199158.000	1201657.990	1609359.000	1611858.990	540.190	1305.570	81962525.530	81966708.894	2,861,684	653,400	73,542	2,258	00	255	93	5691,5681,9981,5671
11991611	0.479	1.444	3,823,914	1199158.000	1201657.990	1611859.000	1614358.990	204.070	2482.770	81960817.957	81966718.116	2,995,705	724,889	100,642	2,678	00	255	95	5681,5671,9981,5661
11991614	0.493	1.424	3,756,977	1199158.000	1201657.990	1614359.000	1616858.990	570.290	1780.010	81960548.141	81966727.338	3,082,660	602,088	70,706	1,523	00	255	102	5661,5671,9981,5651
11991616	0.490	1.428	4,130,811	1199158.000	1201657.990	1616859.000	1619358.990	624.200	790.700	81958857.165	81966736.256	3,064,382	972,551	92,530	1,348	00	239	95	5661,5651,9981,5641
11991619	0.491	1.428	3,300,472	1199158.000	1201657.990	1619359.000	1621858.990	641.770	1074.630	81958583.087	81966745.269	3,065,784	211,275	22,953	460	00	255	95	5651,5641,9981,5631
11991621	0.484	1.438	3,168,192	1199158.000	1201657.990	1621859.000	1624358.990	610.580	733.320	81956610.433	81966754.651	3,023,842	130,668	13,465	217	00	255	96	5641,5631,9981,5621,5611
11991624	0.498	1.417	3,177,688	1199158.000	1201657.990	1624359.000	1626858.990	533.460	1853.770	81954908.592	81966756.923	3,114,138	50,867	12,099	584	00	255	103	5611,5631,5621,9981,5601
11991626	0.464	1.469	2,899,335	1199158.000	1201657.990	1626859.000	1629358.990	596.630	704.640	81954635.886	81956892.073	2,897,938	1,188	200	09	00	255	107	5611,5601,5621,5591
11991629	0.456	1.481	2,860,497	1199158.000	1201657.990	1629359.000	1631858.990	596.920	771.530	81952964.666	81954919.386	2,848,219	10,395	1,806	77	00	255	111	5591,5601,5581
11991631	0.450	1.491	2,891,353	1199158.000	1201657.990	1631859.000	1634358.990	623.610	730.490	81909583.326	81954646.439	2,812,687	68,165	10,150	351	00	255	99	5581,5591,5571,9991
11991634	0.460	1.474	3,076,645	1199158.000	1201657.990	1634359.000	1636858.990	240.430	1891.700	81909584.705	81952975.275	2,876,242	174,367	25,276	760	00	255	110	5581,5571,9991,5561
11991636	0.340	1.715	2,773,542	1199158.000	1201657.990	1636859.000	1639358.990	541.620	2175.270	81909377.165	81952697.860	2,124,469	566,061	79,860	3,152	00	255	65	5561,5571,9991,5551
11991639	0.438	1.511	3,721,676	1199158.000	1201657.990	1639359.000	1641858.990	581.200	991.170	81907676.064	81951007.476	2,738,815	845,705	131,967	5,189	00	255	95	5561,5551,9991,5541
11991641	0.495	1.421	3,315,400	1199158.000	1201657.990	1641859.000	1644358.990	622.970	721.600	81907400.089	81909624.388	3,094,783	187,736	31,754	1,127	00	255	150	5551,5541,9991,5531

0.0 Report on LAS Statistics (By Tile) - continued

TNAME	Point Density	Average GSD	Total Points	X Min	X Max	Y Min	Y Max	Z Min	Z MAX	GPS Min	GPS Max	1st Returns	2nd Returns	3rd Returns	Other Returns	Min Int	Max Int	Mean Int	Flightlines
11991644	0.499	1.415	3,244,048	1199158.000	1201657.990	1644359.000	1646858.990	618.880	733.560	81905716.384	81909634.116	3,119,529	99,890	22,869	1,760	00	255	132	5531,5541,9991,5521
11991646	0.508	1.403	3,204,258	1199158.000	1201657.990	1646859.000	1649358.990	619.020	1876.390	81905433.110	81909643.747	3,173,084	24,703	6,006	465	00	255	148	5521,5531,9991,5511
11991649	0.550	1.348	3,454,035	1199158.000	1201657.990	1649359.000	1651858.990	618.930	705.190	81903448.415	81909653.370	3,438,760	12,630	2,545	100	00	255	143	5521,5511,9991,5501,5491
11991651	0.523	1.383	3,290,802	1199158.000	1201657.990	1651859.000	1654358.990	620.670	682.580	81901732.892	81909662.554	3,268,523	19,654	2,592	33	00	255	135	5491,5501,5511,9991,5481
11991654	0.509	1.401	3,310,487	1199158.000	1201657.990	1654359.000	1656858.990	623.780	730.910	81901449.109	81909672.171	3,183,298	106,016	20,398	775	00	255	124	5481,5491,9991,5471
11991656	0.503	1.410	3,287,554	1199158.000	1201657.990	1656859.000	1659358.990	627.340	1167.650	81899712.642	81909682.038	3,144,880	119,680	22,027	967	00	255	123	5471,5481,9991,5461
11991659	0.491	1.427	4,074,066	1199158.000	1201657.990	1659359.000	1661858.990	606.920	800.950	81899416.250	81909692.052	3,067,321	856,632	143,998	6,115	00	255	102	5471,5461,9991,5451
11991661	0.497	1.419	3,852,794	1199158.000	1201657.990	1661859.000	1664358.990	640.900	1182.300	81897692.682	81909701.756	3,104,622	635,886	107,605	4,681	00	255	125	5451,5461,9991,5441
11991664	0.511	1.399	3,405,349	1199158.000	1201657.990	1664359.000	1666858.990	553.330	774.780	81897412.063	81909711.274	3,195,340	178,791	30,046	1,172	00	255	140	5441,5451,9991,5431
11991666	0.685	1.209	4,618,945	1199158.000	1201657.990	1666859.000	1669358.990	652.240	1302.630	81818707.667	81909720.973	4,279,230	285,472	51,912	2,331	00	255	149	5431,5441,9991,5421,5422
11991669	0.736	1.166	4,620,658	1199158.000	1201657.990	1669359.000	1671858.990	659.120	745.220	81818417.504	81909730.528	4,597,798	21,021	1,824	15	00	255	155	5421,5422,5431,9991,5411
11991671	0.603	1.287	3,811,704	1199158.000	1201657.990	1671859.000	1674358.990	661.500	759.280	81816392.789	81909740.039	3,770,514	34,221	6,475	494	00	255	145	5411,5422,5421,9991,5401,5391
11991674	0.655	1.235	4,180,280	1199158.000	1201657.990	1674359.000	1676858.990	665.980	762.880	81307282.945	81909744.986	4,095,235	73,519	10,931	595	00	255	133	5411,5391,5401,9504,9991,5381
11991676	0.624	1.266	3,962,406	1199158.000	1201657.990	1676859.000	1679358.990	645.870	769.700	81307071.761	81816699.814	3,901,477	54,709	6,090	130	00	255	148	5391,5381,5401,9504,5374
11991679	0.618	1.272	3,890,319	1199158.000	1201657.990	1679359.000	1681858.990	453.800	769.330	81305370.424	81814652.770	3,863,319	24,134	2,819	47	00	255	149	5381,5374,9504,5364
11991681	0.625	1.265	3,927,932	1199158.000	1201657.990	1681859.000	1684358.990	700.960	931.910	81305066.005	81307323.119	3,907,561	18,044	2,294	33	00	255	136	5374,5364,9504,5354
11991684	0.636	1.254	4,036,418	1199158.000	1201657.990	1684359.000	1686858.990	92.850	795.520	81303343.562	81307333.347	3,977,408	51,760	7,057	193	00	255	141	5364,5354,9504,5344

0.0 Report on LAS Statistics (By Tile) - continued

TNAME	Point Density	Average GSD	Total Points	X Min	X Max	Y Min	Y Max	Z Min	Z MAX	GPS Min	GPS Max	1st Returns	2nd Returns	3rd Returns	Other Returns	Min Int	Max Int	Mean Int	Flightlines
11991686	0.640	1.250	4,032,316	1199158.000	1201657.990	1686859.000	1689358.990	713.060	1848.570	81303049.031	81307343.374	4,000,623	28,410	3,240	43	00	255	154	5344,5354,9504,5334
11991689	0.647	1.243	4,100,116	1199158.000	1201657.990	1689359.000	1691858.990	725.740	829.850	81301311.621	81307353.287	4,046,155	47,668	6,030	263	00	255	161	5344,5334,9504,5324
12011579	0.548	1.351	4,233,183	1201658.000	1204157.990	1579359.000	1581858.990	580.210	749.700	81783537.088	81793203.791	3,424,683	715,245	91,259	1,996	00	255	107	5821,5811,9801,5801
12011581	0.490	1.429	3,921,330	1201658.000	1204157.990	1581859.000	1584358.990	663.190	851.280	81783741.834	81793192.554	3,061,670	776,842	81,406	1,412	00	255	108	5801,5811,9801,5791
12011584	0.448	1.494	3,144,363	1201658.000	1204157.990	1584359.000	1586858.990	551.670	892.970	81785400.990	81787289.171	2,800,064	313,117	30,710	472	00	255	125	5801,5791,5781
12011586	0.452	1.487	3,274,154	1201658.000	1204157.990	1586859.000	1589358.990	568.220	829.880	81785617.092	81787502.008	2,827,042	400,863	45,156	1,093	00	255	115	5791,5781,5771
12011589	0.451	1.489	3,216,588	1201658.000	1204157.990	1589359.000	1591858.990	549.990	842.870	81787276.821	81789181.856	2,818,764	364,154	33,216	454	00	255	114	5781,5771,5761
12011591	0.470	1.459	3,429,293	1201658.000	1204157.990	1591859.000	1594358.990	520.410	847.090	81787488.240	81789387.444	2,934,378	451,270	42,928	717	00	255	107	5761,5771,5751
12011594	0.448	1.494	2,869,905	1201658.000	1204157.990	1594359.000	1596858.990	322.020	1541.030	81789169.425	81791046.466	2,801,884	64,580	3,401	40	00	255	87	5751,5761,5741
12011596	0.544	1.355	3,584,331	1201658.000	1204157.990	1596859.000	1599358.990	196.780	2089.940	81789373.182	81966662.325	3,402,507	166,004	15,378	442	00	255	82	5751,5741,5731,9981,5721
12011599	0.651	1.239	4,738,264	1201658.000	1204157.990	1599359.000	1601858.990	352.180	2042.290	81791036.355	81966671.725	4,070,179	603,118	63,313	1,654	00	255	96	5721,5731,5741,9981,5711
12011601	0.605	1.286	3,855,466	1201658.000	1204157.990	1601859.000	1604358.990	659.560	759.280	81791246.889	81966680.911	3,781,136	66,209	7,908	213	00	255	83	5711,5721,9981,5731,5701
12011604	0.641	1.249	4,509,584	1201658.000	1204157.990	1604359.000	1606858.990	660.570	761.410	81964496.362	81966690.579	4,003,967	448,601	55,972	1,044	00	255	89	5701,5711,9981,5691
12011606	0.652	1.238	4,209,816	1201658.000	1204157.990	1606859.000	1609358.990	546.240	793.770	81962788.937	81966699.753	4,076,975	118,029	14,535	277	00	255	94	5691,5701,9981,5681
12011609	0.660	1.231	5,114,448	1201658.000	1204157.990	1609359.000	1611858.990	538.040	808.690	81962535.183	81966708.870	4,122,907	898,675	91,082	1,784	00	255	101	9981,5691,5681,5671
12011611	0.657	1.234	4,701,493	1201658.000	1204157.990	1611859.000	1614358.990	535.440	835.890	81960808.124	81966718.092	4,105,810	531,734	62,460	1,489	00	255	109	5671,9981,5681,5661
12011614	0.654	1.237	4,293,293	1201658.000	1204157.990	1614359.000	1616858.990	494.830	816.050	81960557.408	81966727.315	4,085,795	185,295	21,708	495	00	255	106	9981,5671,5661,5651

0.0 Report on LAS Statistics (By Tile) - continued

TNAME	Point Density	Average GSD	Total Points	X Min	X Max	Y Min	Y Max	Z Min	Z MAX	GPS Min	GPS Max	1st Returns	2nd Returns	3rd Returns	Other Returns	Min Int	Max Int	Mean Int	Flightlines
12011616	0.648	1.243	5,192,256	1201658.000	1204157.990	1616859.000	1619358.990	562.900	886.590	81958847.099	81966736.394	4,047,329	1,038,095	105,164	1,668	00	255	99	5651,5661,9981,5641
12011619	0.653	1.238	5,211,023	1201658.000	1204157.990	1619359.000	1621858.990	582.400	838.150	81958592.654	81966745.628	4,080,715	1,032,329	96,439	1,540	00	242	103	9981,5641,5651,5631
12011621	0.657	1.233	4,161,421	1201658.000	1204157.990	1621859.000	1624358.990	586.990	732.310	81956879.869	81966755.133	4,109,091	47,173	5,073	84	00	255	108	5631,5641,9981,5621
12011624	0.686	1.207	4,339,903	1201658.000	1204157.990	1624359.000	1626858.990	631.160	721.710	81954898.487	81966764.291	4,290,570	44,264	4,922	147	00	255	103	5611,5631,9981,5621,5601
12011626	0.681	1.212	4,296,462	1201658.000	1204157.990	1626859.000	1629358.990	560.890	1068.830	81954645.223	81966773.527	4,257,226	33,305	5,631	300	00	255	112	9981,5601,5611,5621,5591
12011629	0.656	1.235	4,384,279	1201658.000	1204157.990	1629359.000	1631858.990	486.420	719.090	81952954.736	81966782.859	4,099,150	250,189	34,106	834	00	255	107	5591,5601,9981,5581
12011631	0.671	1.221	4,460,586	1201658.000	1204157.990	1631859.000	1634358.990	623.030	784.920	81909583.319	81966792.204	4,192,923	229,945	36,609	1,109	00	255	100	5591,5581,9981,5571,9991
12011634	0.781	1.131	5,421,066	1201658.000	1204157.990	1634359.000	1636858.990	544.050	736.020	81909584.157	81966801.364	4,882,522	469,431	66,805	2,308	00	255	100	9991,5581,5571,9981,5561
12011636	0.469	1.460	3,685,370	1201658.000	1204157.990	1636859.000	1639358.990	114.260	1663.920	81909386.849	81966810.509	2,931,979	690,033	61,947	1,411	00	255	38	5561,9991,5571,9981,5551
12011639	0.788	1.127	6,087,727	1201658.000	1204157.990	1639359.000	1641858.990	538.700	2157.610	81907666.725	81966820.036	4,924,621	1,002,620	154,733	5,753	00	255	112	5561,5551,9991,9981,5541
12011641	0.847	1.087	5,904,168	1201658.000	1204157.990	1641859.000	1644358.990	489.670	1880.700	81907409.805	81966829.541	5,292,568	524,170	84,720	2,710	00	255	140	5551,9991,5541,9981,5531
12011644	0.676	1.216	4,242,827	1201658.000	1204157.990	1644359.000	1646858.990	591.600	1236.160	81905706.820	81966829.916	4,225,154	15,106	2,454	113	00	255	148	5531,9991,9981,5541,5521
12011646	0.634	1.256	4,131,518	1201658.000	1204157.990	1646859.000	1649358.990	589.000	720.460	81905442.630	81909643.626	3,959,886	139,968	29,717	1,947	00	255	147	5521,5531,9991,5511
12011649	0.674	1.218	4,210,298	1201658.000	1204157.990	1649359.000	1651858.990	620.510	660.270	81903458.056	81909653.274	4,209,871	425	02	00	00	255	149	5521,9991,5511,5501,5491
12011651	0.682	1.210	4,294,489	1201658.000	1204157.990	1651859.000	1654358.990	621.590	709.710	81901723.237	81909662.503	4,265,468	24,988	3,760	273	00	255	140	9991,5501,5491,5511,5481
12011654	0.657	1.234	4,153,473	1201658.000	1204157.990	1654359.000	1656858.990	624.830	704.020	81901458.862	81909672.122	4,104,435	41,602	7,204	232	00	255	126	9991,5481,5491,5471
12011656	0.664	1.228	4,229,129	1201658.000	1204157.990	1656859.000	1659358.990	560.350	731.940	81899702.946	81909681.990	4,147,946	66,358	14,325	500	00	240	127	5471,5481,9991,5461

0.0 Report on LAS Statistics (By Tile) - continued

TNAME	Point Density	Average GSD	Total Points	X Min	X Max	Y Min	Y Max	Z Min	Z MAX	GPS Min	GPS Max	1st Returns	2nd Returns	3rd Returns	Other Returns	Min Int	Max Int	Mean Int	Flightlines
12011659	0.660	1.230	4,471,488	1201658.000	1204157.990	1659359.000	1661858.990	629.160	1787.840	81899425.547	81909691.980	4,127,983	282,114	58,774	2,617	00	255	127	9991,5471,5461,5451
12011661	0.654	1.237	4,165,813	1201658.000	1204157.990	1661859.000	1664358.990	646.770	749.050	81897682.668	81909701.633	4,087,362	65,407	12,521	523	00	245	149	9991,5451,5461,5441
12011664	0.660	1.231	4,130,415	1201658.000	1204157.990	1664359.000	1666858.990	633.620	715.570	81897421.607	81909711.103	4,126,803	3,455	157	00	00	255	146	5451,9991,5441,5431
12011666	0.818	1.106	5,145,059	1201658.000	1204157.990	1666859.000	1669358.990	661.120	2361.950	81818697.536	81909720.731	5,112,635	28,877	3,519	28	00	250	145	9991,5431,5441,5421,5422
12011669	0.870	1.072	5,455,413	1201658.000	1204157.990	1669359.000	1671858.990	673.580	740.460	81818427.000	81909730.278	5,439,744	14,627	1,036	06	00	255	145	5421,9991,5431,5422,5411
12011671	0.725	1.175	4,539,826	1201658.000	1204157.990	1671859.000	1674358.990	671.570	729.080	81816680.922	81909739.725	4,529,443	9,421	955	07	00	255	153	5422,5421,9991,5411,5401
12011674	0.781	1.132	4,978,469	1201658.000	1204157.990	1674359.000	1676858.990	97.390	1248.970	81307282.944	81909745.000	4,880,461	86,866	10,935	207	00	255	161	5391,5411,5401,9991,9504,5381
12011676	0.709	1.188	4,522,908	1201658.000	1204157.990	1676859.000	1679358.990	679.770	1304.830	81307080.950	81816690.926	4,429,256	80,443	12,771	438	00	255	160	5391,5381,5401,9504,5374
12011679	0.673	1.219	4,247,321	1201658.000	1204157.990	1679359.000	1681858.990	699.130	1592.710	81305360.845	81814643.124	4,208,798	33,945	4,435	143	00	255	149	5374,5381,9504,5364
12011681	0.661	1.230	4,140,140	1201658.000	1204157.990	1681859.000	1684358.990	709.330	780.880	81305075.543	81307322.040	4,132,751	6,769	616	04	00	255	148	5374,9504,5364,5354
12011684	0.674	1.218	4,406,818	1201658.000	1204157.990	1684359.000	1686858.990	97.800	794.730	81303333.750	81307332.234	4,213,833	168,161	23,861	963	00	255	139	9504,5354,5364,5344
12011686	0.679	1.213	4,251,353	1201658.000	1204157.990	1686859.000	1689358.990	702.430	761.000	81303058.582	81307342.353	4,246,859	4,289	205	00	00	255	154	9504,5344,5354,5334
12011689	0.692	1.202	4,351,417	1201658.000	1204157.990	1689359.000	1691858.990	727.180	1117.740	81301301.779	81307352.353	4,327,712	19,834	3,745	126	00	255	159	9504,5344,5334,5324
12041579	0.676	1.216	5,411,232	1204158.000	1206657.990	1579359.000	1581858.990	629.160	814.780	81783546.185	81793201.890	4,225,765	1,051,377	130,687	3,403	00	255	100	9801,5821,5811,5801
12041581	0.707	1.190	5,298,141	1204158.000	1206657.990	1581859.000	1584358.990	622.780	781.170	81783731.582	81793191.823	4,415,721	799,332	80,982	2,106	00	255	105	9801,5801,5811,5791
12041584	0.693	1.201	4,785,306	1204158.000	1206657.990	1584359.000	1586858.990	540.320	762.460	81785409.904	81793179.796	4,333,332	417,587	33,751	636	00	255	110	5801,9801,5791,5781
12041586	0.681	1.212	4,973,470	1204158.000	1206657.990	1586859.000	1589358.990	538.780	801.660	81785607.182	81793167.300	4,257,245	657,856	57,393	976	00	255	96	5781,5791,9801,5771

0.0 Report on LAS Statistics (By Tile) - continued

TNAME	Point Density	Average GSD	Total Points	X Min	X Max	Y Min	Y Max	Z Min	Z MAX	GPS Min	GPS Max	1st Returns	2nd Returns	3rd Returns	Other Returns	Min Int	Max Int	Mean Int	Flightlines
12041589	0.661	1.230	4,459,244	1204158.000	1206657.990	1589359.000	1591858.990	635.300	768.780	81787285.274	81793155.758	4,128,604	301,787	28,299	554	00	255	80	5781,5771,9801,5761
12041591	0.669	1.222	4,350,320	1204158.000	1206657.990	1591859.000	1594358.990	525.470	809.970	81787477.823	81793144.552	4,183,917	151,512	14,431	460	00	255	70	5771,5761,9801,5751
12041594	0.652	1.239	4,390,905	1204158.000	1206657.990	1594359.000	1596858.990	218.510	1311.140	81789178.507	81793133.938	4,072,762	274,521	41,846	1,776	00	255	79	5761,5751,9801,5741
12041596	0.724	1.175	5,067,817	1204158.000	1206657.990	1596859.000	1599358.990	352.130	2871.690	81789362.563	81966661.907	4,526,266	488,330	51,875	1,346	00	255	93	5751,5741,9801,5731,9981,5721
12041599	0.909	1.049	6,252,231	1204158.000	1206657.990	1599359.000	1601858.990	420.180	821.090	81791043.468	81966671.360	5,680,306	518,950	51,544	1,431	00	255	104	5731,5741,9981,5721,9801,5711
12041601	0.820	1.104	5,230,176	1204158.000	1206657.990	1601859.000	1604358.990	509.400	736.410	81792923.395	81966680.514	5,125,871	93,934	10,252	119	00	255	92	5721,5711,9981,9801,5701
12041604	0.853	1.083	5,415,270	1204158.000	1206657.990	1604359.000	1606858.990	575.450	761.120	81793077.003	81966689.998	5,330,921	77,242	7,024	83	00	255	90	9981,5701,5711,9801,5691
12041606	0.657	1.234	4,906,095	1204158.000	1206657.990	1606859.000	1609358.990	549.770	810.200	81793077.003	81966699.148	4,104,828	722,491	77,758	1,018	00	255	94	5691,5701,9981,9801,5681
12041609	0.637	1.253	4,276,735	1204158.000	1206657.990	1609359.000	1611858.990	581.940	1012.570	81962544.838	81966708.370	3,983,086	264,754	28,283	612	00	255	104	9981,5681,5691,5671
12041611	0.637	1.253	4,595,630	1204158.000	1206657.990	1611859.000	1614358.990	530.240	812.560	81960798.287	81966717.717	3,982,004	557,853	55,013	760	00	255	109	5681,9981,5671,5661
12041614	0.636	1.253	4,588,451	1204158.000	1206657.990	1614359.000	1616858.990	512.030	803.900	81960566.862	81966727.232	3,977,869	551,206	58,385	991	00	255	110	5661,5671,9981,5651
12041616	0.629	1.261	4,975,178	1204158.000	1206657.990	1616859.000	1619358.990	655.950	1295.360	81958837.127	81966736.537	3,930,632	945,522	97,506	1,518	00	255	99	5651,9981,5661,5641
12041619	0.635	1.255	4,644,106	1204158.000	1206657.990	1619359.000	1621858.990	570.470	769.130	81958602.162	81966745.989	3,965,670	618,764	58,779	893	00	255	104	5651,9981,5641,5631
12041621	0.642	1.248	4,477,254	1204158.000	1206657.990	1621859.000	1624358.990	521.500	788.540	81956870.182	81966755.592	4,010,450	423,536	42,506	762	00	255	102	5641,5631,9981,5621
12041624	0.658	1.232	4,149,861	1204158.000	1206657.990	1624359.000	1626858.990	162.220	1103.460	81954888.616	81966764.876	4,114,455	30,249	4,984	173	00	255	97	9981,5611,5631,5621,5601
12041626	0.693	1.201	4,602,604	1204158.000	1206657.990	1626859.000	1629358.990	253.120	1345.130	81954654.648	81966773.915	4,332,048	231,338	37,701	1,517	00	255	89	9981,5601,5611,5621,5591
12041629	0.678	1.215	4,550,996	1204158.000	1206657.990	1629359.000	1631858.990	599.990	723.830	81952944.788	81966783.159	4,234,626	273,320	41,629	1,421	00	255	100	9981,5601,5591,5581

0.0 Report on LAS Statistics (By Tile) - continued

TNAME	Point Density	Average GSD	Total Points	X Min	X Max	Y Min	Y Max	Z Min	Z MAX	GPS Min	GPS Max	1st Returns	2nd Returns	3rd Returns	Other Returns	Min Int	Max Int	Mean Int	Flightlines
12041631	0.682	1.211	4,533,566	1204158.000	1206657.990	1631859.000	1634358.990	506.090	1157.110	81909583.313	81966792.467	4,260,015	234,394	37,815	1,342	00	255	113	5591,9981,5581,5571,9991
12041634	0.740	1.163	5,838,361	1204158.000	1206657.990	1634359.000	1636858.990	492.270	2599.340	81909583.707	81966801.260	4,624,390	1,056,741	152,046	5,184	00	255	80	9981,9991,5571,5581,5561
12041636	0.561	1.335	4,553,219	1204158.000	1206657.990	1636859.000	1639358.990	569.270	910.400	81909396.478	81966810.248	3,505,033	958,564	87,929	1,693	00	255	31	9981,5561,5571,9991,5551
12041639	0.733	1.168	5,291,848	1204158.000	1206657.990	1639359.000	1641858.990	523.360	780.950	81907657.517	81966819.565	4,579,078	637,105	72,948	2,717	00	255	101	5561,5551,9981,9991,5541
12041641	0.826	1.100	5,215,391	1204158.000	1206657.990	1641859.000	1644358.990	479.160	716.040	81907419.522	81966828.906	5,161,931	45,563	7,529	368	00	255	141	9981,5541,5551,9991,5531
12041644	0.660	1.231	4,133,054	1204158.000	1206657.990	1644359.000	1646858.990	596.790	681.600	81905697.304	81966829.916	4,125,987	6,681	381	05	00	255	149	9991,5541,5531,9981,5521
12041646	0.607	1.284	3,925,929	1204158.000	1206657.990	1646859.000	1649358.990	593.970	787.130	81905452.150	81909642.997	3,790,928	116,718	17,474	809	00	255	140	5531,5521,9991,5511
12041649	0.631	1.259	3,956,870	1204158.000	1206657.990	1649359.000	1651858.990	589.880	776.330	81903467.774	81909652.656	3,945,941	9,391	1,475	63	00	255	152	5521,9991,5511,5501,5491
12041651	0.653	1.238	4,080,721	1204158.000	1206657.990	1651859.000	1654358.990	621.550	664.120	81901713.635	81909662.061	4,079,368	1,352	01	00	00	255	154	5511,5501,9991,5491,5481
12041654	0.630	1.260	3,963,729	1204158.000	1206657.990	1654359.000	1656858.990	622.560	720.330	81901468.712	81909671.731	3,936,907	24,420	2,290	112	00	255	157	5491,9991,5481,5501,5471
12041656	0.639	1.251	4,000,033	1204158.000	1206657.990	1656859.000	1659358.990	625.650	693.500	81899693.299	81909681.438	3,995,555	4,039	418	21	00	255	150	5471,9991,5481,5461
12041659	0.631	1.259	3,984,385	1204158.000	1206657.990	1659359.000	1661858.990	628.960	735.760	81899435.012	81909691.123	3,945,690	33,586	4,891	218	00	255	139	5471,9991,5461,5451
12041661	0.621	1.269	4,305,515	1204158.000	1206657.990	1661859.000	1664358.990	641.940	773.470	81897672.566	81909700.496	3,881,601	364,707	57,214	1,993	00	255	139	5451,9991,5461,5441
12041664	0.631	1.259	4,001,265	1204158.000	1206657.990	1664359.000	1666858.990	661.640	1067.800	81897431.183	81909710.049	3,944,103	47,425	9,361	376	00	255	144	5441,9991,5451,5431
12041666	0.781	1.132	4,902,286	1204158.000	1206657.990	1666859.000	1669358.990	657.430	760.960	81818687.259	81909719.614	4,881,259	19,272	1,733	22	00	255	135	5431,5441,9991,5421,5422
12041669	0.805	1.115	5,318,295	1204158.000	1206657.990	1669359.000	1671858.990	662.130	769.490	81818436.545	81909729.254	5,031,697	245,293	39,615	1,690	00	255	140	5421,9991,5422,5431,5411
12041671	0.705	1.191	4,449,982	1204158.000	1206657.990	1671859.000	1674358.990	679.310	783.840	81816670.443	81909738.721	4,403,338	39,239	7,058	347	00	255	142	5422,5421,5411,9991,5401

0.0 Report on LAS Statistics (By Tile) - continued

TNAME	Point Density	Average GSD	Total Points	X Min	X Max	Y Min	Y Max	Z Min	Z MAX	GPS Min	GPS Max	1st Returns	2nd Returns	3rd Returns	Other Returns	Min Int	Max Int	Mean Int	Flightlines
12041674	0.650	1.240	4,088,569	1204158.000	1206657.990	1674359.000	1676858.990	688.260	1762.260	81307282.960	81909744.999	4,062,848	22,356	3,265	100	00	255	156	5391,5401,9991,5411,9504,5381
12041676	0.596	1.296	3,775,398	1204158.000	1206657.990	1676859.000	1679358.990	681.350	792.940	81307090.279	81816681.373	3,722,328	48,068	4,879	123	00	255	151	5381,5401,5391,9504,5374
12041679	0.529	1.375	3,321,436	1204158.000	1206657.990	1679359.000	1681858.990	684.670	853.790	81305351.049	81814633.368	3,304,230	16,066	1,134	06	00	255	154	5381,5374,9504,5364
12041681	0.504	1.409	3,639,397	1204158.000	1206657.990	1681859.000	1684358.990	592.070	1487.310	81305085.122	81307320.498	3,150,331	412,553	73,034	3,479	00	255	144	5364,5374,9504,5354
12041684	0.501	1.413	3,510,181	1204158.000	1206657.990	1684359.000	1686858.990	671.900	782.570	81303324.001	81307330.701	3,129,115	329,606	49,578	1,882	00	255	150	9504,5364,5354,5344
12041686	0.495	1.421	3,137,950	1204158.000	1206657.990	1686859.000	1689358.990	703.360	1361.460	81303068.140	81307340.986	3,093,865	39,675	4,319	91	00	255	156	9504,5344,5354,5334
12041689	0.497	1.419	3,181,111	1204158.000	1206657.990	1689359.000	1691858.990	690.980	794.750	81301291.768	81307351.150	3,103,405	73,876	3,776	54	00	255	161	9504,5344,5334,5324
12061579	0.617	1.273	5,066,706	1206658.000	1209157.990	1579359.000	1581858.990	507.440	808.960	81783555.419	81793197.285	3,859,254	1,039,676	161,881	5,895	00	255	88	5811,5821,9801,5801
12061581	0.668	1.224	4,733,388	1206658.000	1209157.990	1581859.000	1584358.990	444.660	2173.880	81783721.384	81793187.266	4,171,955	491,577	66,949	2,907	00	255	96	5811,9801,5801,5791
12061584	0.693	1.201	4,948,222	1206658.000	1209157.990	1584359.000	1586858.990	546.990	796.380	81785418.691	81793176.551	4,331,134	538,174	76,689	2,225	00	255	105	9801,5801,5791,5781
12061586	0.697	1.198	5,488,477	1206658.000	1209157.990	1586859.000	1589358.990	529.690	771.350	81785597.269	81793165.288	4,354,996	989,995	139,294	4,192	00	255	90	5781,5791,9801,5771
12061589	0.677	1.215	4,540,291	1206658.000	1209157.990	1589359.000	1591858.990	605.190	824.100	81787294.436	81793154.078	4,232,461	275,086	32,165	579	00	255	108	5771,9801,5781,5761
12061591	0.687	1.206	4,310,880	1206658.000	1209157.990	1591859.000	1594358.990	633.280	741.680	81787467.529	81793143.142	4,293,985	15,232	1,629	34	00	255	109	9801,5761,5771,5751
12061594	0.673	1.219	4,281,574	1206658.000	1209157.990	1594359.000	1596858.990	613.970	1555.780	81789187.465	81793132.367	4,206,190	66,906	8,268	210	00	255	113	9801,5751,5761,5741
12061596	0.700	1.195	4,728,823	1206658.000	1209157.990	1596859.000	1599358.990	593.110	817.930	81789352.333	81966661.469	4,375,111	320,223	32,905	584	00	255	105	5741,5751,9801,5731,9981,5721
12061599	0.765	1.144	4,851,091	1206658.000	1209157.990	1599359.000	1601858.990	606.660	749.390	81791052.283	81966670.900	4,779,294	64,843	6,809	145	00	255	83	9981,5721,5731,5741,9801,5711
12061601	0.691	1.203	4,371,895	1206658.000	1209157.990	1601859.000	1604358.990	518.330	1356.610	81791221.257	81966680.141	4,320,981	45,187	5,588	139	00	255	85	9801,9981,5721,5711,5731,5701

0.0 Report on LAS Statistics (By Tile) - continued

TNAME	Point Density	Average GSD	Total Points	X Min	X Max	Y Min	Y Max	Z Min	Z MAX	GPS Min	GPS Max	1st Returns	2nd Returns	3rd Returns	Other Returns	Min Int	Max Int	Mean Int	Flightlines
12061604	0.655	1.235	4,099,630	1206658.000	1209157.990	1604359.000	1606858.990	516.450	1910.820	81793077.000	81966683.815	4,094,906	4,268	432	24	00	255	103	9981,5701,9801,5711,5691
12061606	0.440	1.508	2,748,625	1206658.000	1209157.990	1606859.000	1609358.990	634.800	1271.650	81793077.002	81964749.676	2,747,301	1,324	00	00	00	255	96	9801,5701,5691,5681
12061609	0.443	1.503	2,874,284	1206658.000	1209157.990	1609359.000	1611858.990	144.440	1554.280	81962554.382	81964526.011	2,768,438	94,766	10,919	161	00	255	116	5691,5681,5671
12061611	0.456	1.481	3,051,991	1206658.000	1209157.990	1611859.000	1614358.990	528.760	2336.630	81960788.401	81962780.175	2,848,038	182,555	20,970	428	00	255	111	5681,5671,5661
12061614	0.460	1.475	3,026,062	1206658.000	1209157.990	1614359.000	1616858.990	515.240	793.230	81960576.338	81962564.897	2,872,676	136,622	16,425	339	00	255	112	5671,5661,5651
12061616	0.466	1.464	3,140,446	1206658.000	1209157.990	1616859.000	1619358.990	585.400	809.110	81958826.995	81960799.074	2,915,405	204,561	20,184	296	00	255	122	5661,5651,5641
12061619	0.462	1.471	3,034,815	1206658.000	1209157.990	1619359.000	1621858.990	519.100	805.170	81958611.695	81960587.169	2,888,797	136,016	9,902	100	00	255	129	5651,5641,5631
12061621	0.461	1.473	3,290,316	1206658.000	1209157.990	1621859.000	1624358.990	498.580	743.790	81956860.344	81958837.927	2,879,327	370,730	39,527	732	00	255	95	5641,5631,5621
12061624	0.463	1.470	2,951,126	1206658.000	1209157.990	1624359.000	1626858.990	621.750	734.310	81954882.498	81958622.122	2,893,811	49,773	7,316	226	00	255	102	5621,5611,5631,5601
12061626	0.504	1.409	3,567,874	1206658.000	1209157.990	1626859.000	1629358.990	629.980	733.210	81954664.164	81956870.976	3,148,544	358,908	58,364	2,058	00	255	87	5621,5601,5611,5591
12061629	0.465	1.466	2,990,188	1206658.000	1209157.990	1629359.000	1631858.990	628.340	720.140	81952934.849	81966782.182	2,906,588	72,360	10,842	398	00	255	82	5591,5601,5581,9981
12061631	0.478	1.446	3,052,984	1206658.000	1209157.990	1631859.000	1634358.990	596.510	767.580	81952715.861	81966792.467	2,987,534	58,795	6,524	131	00	255	102	5581,5591,9981,5571
12061634	0.418	1.546	3,072,357	1206658.000	1209157.990	1634359.000	1636858.990	624.960	775.340	81950968.698	81966801.181	2,613,360	410,056	47,432	1,509	00	255	88	9981,5571,5581,5561
12061636	0.336	1.726	2,543,527	1206658.000	1209157.990	1636859.000	1639358.990	626.160	745.530	81909406.229	81966810.013	2,097,596	409,903	35,258	770	00	255	36	9981,5561,5571,5551
12061639	0.262	1.953	2,024,085	1206658.000	1209157.990	1639359.000	1641858.990	586.000	745.340	81907648.078	81966813.651	1,638,124	339,432	44,848	1,681	00	255	63	5561,9981,5551,5541
12061641	0.444	1.501	2,926,445	1206658.000	1209157.990	1641859.000	1644358.990	624.040	723.510	81907429.025	81909417.713	2,773,593	124,003	27,071	1,778	00	243	134	5551,5541,5531
12061644	0.452	1.488	2,824,512	1206658.000	1209157.990	1644359.000	1646858.990	623.540	1497.470	81905687.504	81907659.032	2,823,398	1,072	42	00	00	255	151	5531,5541,5521

0.0 Report on LAS Statistics (By Tile) - continued

TNAME	Point Density	Average GSD	Total Points	X Min	X Max	Y Min	Y Max	Z Min	Z MAX	GPS Min	GPS Max	1st Returns	2nd Returns	3rd Returns	Other Returns	Min Int	Max Int	Mean Int	Flightlines
12061646	0.442	1.504	2,767,047	1206658.000	1209157.990	1646859.000	1649358.990	619.480	1816.670	81905461.591	81907440.768	2,764,481	2,444	122	00	00	255	136	5531,5521,5511
12061649	0.460	1.474	2,876,245	1206658.000	1209157.990	1649359.000	1651858.990	621.220	655.040	81903477.443	81905698.930	2,875,980	265	00	00	00	255	154	5511,5521,5501,5491
12061651	0.482	1.440	3,028,951	1206658.000	1209157.990	1651859.000	1654358.990	591.440	682.510	81901704.079	81905473.233	3,012,348	15,897	702	04	00	255	155	5511,5501,5491,5481
12061654	0.477	1.447	2,993,971	1206658.000	1209157.990	1654359.000	1656858.990	599.570	689.020	81901478.588	81903707.884	2,983,950	9,629	387	05	00	255	144	5491,5481,5501,5471
12061656	0.464	1.467	2,911,814	1206658.000	1209157.990	1656859.000	1659358.990	632.340	719.990	81899683.740	81901715.442	2,902,678	7,680	1,356	100	00	240	144	5471,5481,5461
12061659	0.455	1.482	2,884,395	1206658.000	1209157.990	1659359.000	1661858.990	635.190	721.410	81899444.555	81901490.340	2,844,862	31,857	7,147	529	00	237	144	5471,5461,5451
12061661	0.454	1.485	3,146,119	1206658.000	1209157.990	1661859.000	1664358.990	641.940	814.440	81897662.616	81899695.396	2,835,364	264,887	44,313	1,555	00	255	139	5461,5451,5441
12061664	0.453	1.486	3,631,540	1206658.000	1209157.990	1664359.000	1666858.990	668.120	1208.790	81897440.775	81899455.938	2,832,134	690,917	104,829	3,660	00	255	112	5441,5451,5431
12061666	0.607	1.284	3,833,654	1206658.000	1209157.990	1666859.000	1669358.990	655.090	2115.110	81818677.174	81897674.711	3,790,679	40,546	2,412	17	00	255	133	5441,5431,5421,5422
12061669	0.665	1.226	4,301,389	1206658.000	1209157.990	1669359.000	1671858.990	641.190	743.980	81818446.012	81897452.540	4,157,256	125,824	17,699	610	00	255	141	5421,5431,5422,5411
12061671	0.544	1.356	3,449,905	1206658.000	1209157.990	1671859.000	1674358.990	651.130	772.110	81816660.082	81895662.877	3,397,881	45,009	6,839	176	00	255	145	5411,5421,5422,5401
12061674	0.493	1.425	3,110,801	1206658.000	1209157.990	1674359.000	1676858.990	645.740	1189.720	81814614.264	81818456.010	3,079,518	27,947	3,301	35	00	255	162	5401,5411,5391,5381
12061676	0.545	1.355	3,667,112	1206658.000	1209157.990	1676859.000	1679358.990	641.660	1096.200	81307099.628	81816670.880	3,403,699	229,099	33,036	1,278	00	255	136	5381,5401,5391,5374
12061679	0.469	1.460	3,035,185	1206658.000	1209157.990	1679359.000	1681858.990	643.250	760.810	81305341.385	81814623.324	2,930,405	90,283	13,937	560	00	255	155	5374,5381,5364
12061681	0.442	1.504	3,447,309	1206658.000	1209157.990	1681859.000	1684358.990	631.080	1853.570	81305094.438	81307110.828	2,761,933	578,814	101,911	4,651	00	255	128	5364,5374,5354
12061684	0.453	1.486	3,199,712	1206658.000	1209157.990	1684359.000	1686858.990	648.160	782.430	81303314.202	81305352.430	2,829,070	310,588	57,364	2,690	00	253	150	5364,5354,5344
12061686	0.454	1.484	2,908,407	1206658.000	1209157.990	1686859.000	1689358.990	664.810	1280.870	81303077.813	81305105.768	2,839,127	61,851	7,171	258	00	255	168	5354,5344,5334

0.0 Report on LAS Statistics (By Tile) - continued

TNAME	Point Density	Average GSD	Total Points	X Min	X Max	Y Min	Y Max	Z Min	Z MAX	GPS Min	GPS Max	1st Returns	2nd Returns	3rd Returns	Other Returns	Min Int	Max Int	Mean Int	Flightlines	
12061689	0.439	1.510	2,844,671	1206658.000	1209157.990	1689359.000	1691858.990	668.630	772.910	81301281.699	81303325.541	2,742,624	94,021	7,870	156	00	255	163	5344,5334,5324	
Average	0.467/5.027	1.471/0.448																		
	pp Square US Survey Feet/ pp Square Meter	US Survey Feet/ Meter																		

Note: These statistics are for tiled LAS files. Not all LAS files fill tiles completely, especially along project boundaries. This may skew the results by including area, count, and density values for partially filled tiles.

0.0 Report on LAS Statistics (By Tile)

- Class Totals

The purpose of this section is to list the number of points in each classification so that the user can determine if any points were filtered to unintended classes.

[Classified Files - F:\Kankakee\Classified_LAS](#)

Class(es) Expected: N/A

Class(es) Present: 1,2,3,4,5,6,7,8,9,10

Class	Total	Class	Total	Class	Total	Class	Total
0	00	64	00	128	00	192	00
1	4,744,255,355	65	00	129	00	193	00
2	3,425,941,119	66	00	130	00	194	00
3	77,230,096	67	00	131	00	195	00
4	133,515,766	68	00	132	00	196	00
5	447,733,495	69	00	133	00	197	00
6	77,752,827	70	00	134	00	198	00
7	628,569	71	00	135	00	199	00
8	1,376,473,917	72	00	136	00	200	00
9	12,428,841	73	00	137	00	201	00
10	351,220	74	00	138	00	202	00
11	00	75	00	139	00	203	00
12	00	76	00	140	00	204	00
13	00	77	00	141	00	205	00
14	00	78	00	142	00	206	00
15	00	79	00	143	00	207	00
16	00	80	00	144	00	208	00
17	00	81	00	145	00	209	00
18	00	82	00	146	00	210	00
19	00	83	00	147	00	211	00
20	00	84	00	148	00	212	00
21	00	85	00	149	00	213	00
22	00	86	00	150	00	214	00
23	00	87	00	151	00	215	00
24	00	88	00	152	00	216	00
25	00	89	00	153	00	217	00
26	00	90	00	154	00	218	00
27	00	91	00	155	00	219	00
28	00	92	00	156	00	220	00
29	00	93	00	157	00	221	00
30	00	94	00	158	00	222	00
31	00	95	00	159	00	223	00
32	00	96	00	160	00	224	00
33	00	97	00	161	00	225	00
34	00	98	00	162	00	226	00
35	00	99	00	163	00	227	00
36	00	100	00	164	00	228	00
37	00	101	00	165	00	229	00
38	00	102	00	166	00	230	00
39	00	103	00	167	00	231	00
40	00	104	00	168	00	232	00
41	00	105	00	169	00	233	00
42	00	106	00	170	00	234	00
43	00	107	00	171	00	235	00
44	00	108	00	172	00	236	00
45	00	109	00	173	00	237	00
46	00	110	00	174	00	238	00
47	00	111	00	175	00	239	00
48	00	112	00	176	00	240	00
49	00	113	00	177	00	241	00
50	00	114	00	178	00	242	00
51	00	115	00	179	00	243	00
52	00	116	00	180	00	244	00
53	00	117	00	181	00	245	00
54	00	118	00	182	00	246	00
55	00	119	00	183	00	247	00
56	00	120	00	184	00	248	00
57	00	121	00	185	00	249	00
58	00	122	00	186	00	250	00
59	00	123	00	187	00	251	00
60	00	124	00	188	00	252	00
61	00	125	00	189	00	253	00
62	00	126	00	190	00	254	00
63	00	127	00	191	00	255	00

1.2 Report on Intensity Values (Tiled Data)

The purpose of this section is to report on the presence and quantities of LiDAR intensity in the LAS tiled data. It is important to understand that 8-bit intensity LiDAR systems have a valid intensity range from 0-255, and 12-bit intensity LiDAR systems have a valid intensity range from 0-4095.

[Classified Files - E:\Kankakee\Classified_LAS](#)

File	Minimum	Maximum	Mean	Median	Mode
10041586.las	00	238	120	120	124
10041589.las	00	255	118	118	116
10041591.las	00	255	115	115	114
10041594.las	00	255	115	114	113
10041596.las	00	255	113	112	110
10041599.las	00	255	128	125	121
10041601.las	00	255	122	120	116
10041604.las	00	255	118	118	116
10041606.las	00	255	115	114	114
10041609.las	00	229	115	116	116
10041611.las	00	255	111	112	109
10041614.las	00	255	112	111	108
10041616.las	00	255	117	117	115
10041619.las	00	255	115	113	108
10041621.las	00	255	117	115	113
10061574.las	00	255	119	120	122
10061576.las	00	255	117	115	108
10061579.las	00	247	116	115	111
10061581.las	00	255	121	121	119
10061584.las	00	255	134	133	132
10061586.las	00	255	122	122	122
10061589.las	00	255	116	116	116
10061591.las	00	255	118	116	111
10061594.las	00	239	115	114	111
10061596.las	00	233	112	112	111
10061599.las	00	255	118	117	116
10061601.las	00	255	118	116	113
10061604.las	00	255	116	114	111
10061606.las	00	255	114	113	111

1.2 Report on Intensity (Tiled Data) - continued

File	Minimum	Maximum	Mean	Median	Mode
10061609.las	00	255	119	117	115
10061611.las	00	255	115	126	00
10061614.las	00	255	106	111	111
10061616.las	00	255	118	116	111
10061619.las	00	255	127	125	116
10061621.las	00	255	128	126	116
10061624.las	00	255	135	136	140
10061626.las	00	255	123	121	116
10061629.las	00	255	114	115	113
10061631.las	00	255	117	116	114
10061634.las	00	255	123	120	113
10061636.las	00	255	130	144	00
10061639.las	00	255	120	136	00
10061641.las	00	255	98	109	00
10061644.las	00	255	93	106	00
10061646.las	00	255	112	119	119
10061649.las	00	255	120	123	124
10061651.las	00	255	103	103	100
10061654.las	00	255	112	113	00
10091574.las	00	255	119	120	119
10091576.las	00	236	117	116	116
10091579.las	00	255	121	120	116
10091581.las	00	255	116	115	113
10091584.las	00	255	122	122	119
10091586.las	00	255	126	127	127
10091589.las	00	255	121	121	123
10091591.las	00	239	120	119	116
10091594.las	00	255	118	117	116
10091596.las	00	255	120	119	116
10091599.las	00	255	126	126	124
10091601.las	00	255	123	122	119
10091604.las	00	255	122	121	119
10091606.las	00	255	115	114	110

1.2 Report on Intensity (Tiled Data) - continued

File	Minimum	Maximum	Mean	Median	Mode
10091609.las	00	255	122	119	113
10091611.las	00	255	127	125	124
10091614.las	00	255	116	117	116
10091616.las	00	255	118	118	116
10091619.las	00	255	124	123	116
10091621.las	00	255	136	137	138
10091624.las	00	255	134	134	131
10091626.las	00	255	119	118	116
10091629.las	00	255	106	109	108
10091631.las	00	255	105	106	105
10091634.las	00	255	111	111	108
10091636.las	00	255	120	121	115
10091639.las	00	255	129	143	00
10091641.las	00	255	95	108	00
10091644.las	00	255	116	118	116
10091646.las	00	255	114	119	119
10091649.las	00	255	120	130	00
10091651.las	00	255	30	05	00
10091654.las	00	255	10	00	00
10111574.las	00	255	121	124	132
10111576.las	00	255	124	122	116
10111579.las	00	225	118	118	119
10111581.las	00	255	107	107	108
10111584.las	00	255	105	106	108
10111586.las	00	255	118	119	122
10111589.las	00	255	121	121	122
10111591.las	00	255	117	116	113
10111594.las	00	255	121	119	116
10111596.las	00	255	119	120	119
10111599.las	00	214	118	119	118
10111601.las	00	255	118	118	116
10111604.las	00	255	121	120	118
10111606.las	00	255	117	117	116

1.2 Report on Intensity (Tiled Data) - continued

File	Minimum	Maximum	Mean	Median	Mode
10111609.las	00	220	116	116	116
10111611.las	00	255	115	114	111
10111614.las	00	255	117	116	113
10111616.las	00	255	115	114	113
10111619.las	00	255	123	122	116
10111621.las	00	237	129	129	127
10111624.las	00	255	135	136	132
10111626.las	00	255	121	124	124
10111629.las	00	255	116	121	124
10111631.las	00	255	84	92	00
10111634.las	00	255	103	116	00
10111636.las	00	255	106	124	00
10111639.las	00	255	100	120	00
10111641.las	00	255	64	52	00
10111644.las	00	255	82	77	00
10111646.las	00	255	134	146	00
10111649.las	00	255	73	58	00
10111651.las	00	255	68	45	00
10111654.las	00	255	54	23	00
10141574.las	00	238	114	115	116
10141576.las	26	194	112	111	108
10141579.las	00	218	114	114	113
10141581.las	00	233	109	109	108
10141584.las	18	224	113	113	111
10141586.las	00	237	122	123	124
10141589.las	00	255	121	122	124
10141591.las	00	255	114	115	113
10141594.las	00	255	123	123	124
10141596.las	00	255	119	120	124
10141599.las	00	210	119	120	119
10141601.las	00	255	114	114	113
10141604.las	03	238	117	116	114
10141606.las	00	233	120	119	119

1.2 Report on Intensity (Tiled Data) - continued

File	Minimum	Maximum	Mean	Median	Mode
10141609.las	00	255	116	116	114
10141611.las	00	255	116	116	116
10141614.las	00	254	120	120	119
10141616.las	23	201	122	122	121
10141619.las	00	255	114	116	116
10141621.las	00	255	109	106	89
10141624.las	00	255	125	123	119
10141626.las	00	255	117	116	116
10141629.las	00	254	121	121	119
10141631.las	00	255	118	123	124
10141634.las	00	255	120	123	124
10141636.las	00	255	119	128	00
10141639.las	00	255	100	107	00
10141641.las	00	255	74	66	00
10141644.las	00	255	78	72	00
10141646.las	00	255	103	111	00
10141649.las	00	255	62	48	00
10141651.las	00	255	65	47	00
10141654.las	00	255	68	52	00
10161574.las	00	255	117	117	111
10161576.las	00	255	110	109	105
10161579.las	00	253	109	108	108
10161581.las	00	255	113	112	111
10161584.las	00	255	109	109	108
10161586.las	00	255	118	118	116
10161589.las	00	255	117	117	116
10161591.las	00	255	113	114	116
10161594.las	00	255	115	116	116
10161596.las	00	255	121	121	119
10161599.las	00	243	127	126	124
10161601.las	00	253	117	117	113
10161604.las	00	255	117	117	116
10161606.las	00	255	117	117	116

1.2 Report on Intensity (Tiled Data) - continued

File	Minimum	Maximum	Mean	Median	Mode
10161609.las	00	255	116	116	114
10161611.las	00	255	126	126	124
10161614.las	00	255	114	115	114
10161616.las	00	255	118	117	116
10161619.las	00	255	115	114	111
10161621.las	00	255	117	118	116
10161624.las	00	255	126	126	124
10161626.las	00	255	120	120	116
10161629.las	00	255	112	113	113
10161631.las	00	255	117	120	124
10161634.las	00	238	128	130	132
10161636.las	00	255	146	147	148
10161639.las	00	255	142	145	145
10161641.las	00	255	103	123	00
10161644.las	00	255	74	69	00
10161646.las	00	255	85	86	00
10161649.las	00	255	62	49	00
10161651.las	00	255	65	49	00
10161654.las	00	255	68	56	00
10191574.las	00	255	119	122	117
10191576.las	00	255	111	112	110
10191579.las	00	232	105	106	107
10191581.las	00	247	110	112	116
10191584.las	00	246	110	110	110
10191586.las	00	255	109	110	108
10191589.las	00	255	111	112	111
10191591.las	00	255	113	113	115
10191594.las	00	255	119	119	119
10191596.las	00	255	119	119	116
10191599.las	00	240	113	114	113
10191601.las	00	254	114	114	111
10191604.las	00	221	116	117	116
10191606.las	00	255	114	114	116

1.2 Report on Intensity (Tiled Data) - continued

File	Minimum	Maximum	Mean	Median	Mode
10191609.las	00	253	116	116	114
10191611.las	00	255	119	118	114
10191614.las	00	255	118	123	124
10191616.las	00	255	111	114	114
10191619.las	00	255	116	116	116
10191621.las	11	236	121	121	119
10191624.las	00	255	118	118	116
10191626.las	00	255	114	114	114
10191629.las	00	255	108	107	107
10191631.las	00	255	111	112	108
10191634.las	00	255	107	105	91
10191636.las	00	255	124	127	132
10191639.las	00	255	113	118	124
10191641.las	00	255	111	118	124
10191644.las	00	255	120	130	00
10191646.las	00	255	140	158	00
10191649.las	00	255	107	122	00
10191651.las	00	255	71	55	00
10191654.las	00	255	54	42	00
10211574.las	00	255	118	118	111
10211576.las	00	246	116	116	115
10211579.las	00	234	115	115	116
10211581.las	00	255	113	114	116
10211584.las	00	255	113	113	113
10211586.las	00	255	124	125	125
10211589.las	00	230	111	112	116
10211591.las	00	255	108	108	108
10211594.las	00	255	111	111	108
10211596.las	00	255	114	114	110
10211599.las	00	255	118	116	108
10211601.las	00	255	119	116	111
10211604.las	00	235	118	119	116
10211606.las	00	255	120	119	117

1.2 Report on Intensity (Tiled Data) - continued

File	Minimum	Maximum	Mean	Median	Mode
10211609.las	00	255	117	118	116
10211611.las	00	255	116	115	110
10211614.las	00	255	108	109	105
10211616.las	00	255	115	115	116
10211619.las	00	255	119	119	118
10211621.las	15	218	115	115	111
10211624.las	00	255	116	116	116
10211626.las	03	230	119	120	124
10211629.las	00	255	116	114	108
10211631.las	00	255	115	119	124
10211634.las	00	255	117	120	124
10211636.las	00	255	147	151	156
10211639.las	00	255	139	153	163
10211641.las	00	255	117	127	00
10211644.las	00	255	122	141	00
10211646.las	00	255	148	167	00
10211649.las	00	255	111	110	00
10211651.las	00	255	134	147	155
10211654.las	00	255	105	120	00
10241574.las	00	250	116	118	117
10241576.las	00	255	116	115	111
10241579.las	14	230	117	119	122
10241581.las	00	255	119	118	115
10241584.las	00	255	118	117	116
10241586.las	00	255	116	115	113
10241589.las	00	217	111	111	110
10241591.las	00	255	113	113	110
10241594.las	00	255	115	116	116
10241596.las	00	255	112	113	114
10241599.las	00	255	121	122	123
10241601.las	00	255	126	125	124
10241604.las	00	255	123	122	124
10241606.las	00	255	114	116	116

1.2 Report on Intensity (Tiled Data) - continued

File	Minimum	Maximum	Mean	Median	Mode
10241609.las	00	255	121	119	116
10241611.las	00	255	120	120	115
10241614.las	00	255	121	120	108
10241616.las	00	236	119	118	116
10241619.las	00	255	123	122	118
10241621.las	00	255	121	121	118
10241624.las	00	255	120	120	116
10241626.las	00	255	122	122	119
10241629.las	00	255	120	121	122
10241631.las	00	255	109	112	124
10241634.las	00	255	108	102	92
10241636.las	00	255	141	144	140
10241639.las	00	255	140	151	00
10241641.las	00	255	104	116	00
10241644.las	00	255	96	97	00
10241646.las	00	255	129	137	00
10241649.las	00	255	131	141	148
10241651.las	00	255	144	153	156
10241654.las	00	255	140	153	00
10261574.las	00	237	119	121	121
10261576.las	00	255	118	119	124
10261579.las	00	254	113	112	105
10261581.las	00	255	116	117	116
10261584.las	00	255	122	122	121
10261586.las	00	255	119	119	116
10261589.las	00	255	117	116	111
10261591.las	00	255	120	121	119
10261594.las	00	255	112	122	00
10261596.las	00	255	119	116	107
10261599.las	00	245	116	116	116
10261601.las	00	255	122	123	124
10261604.las	00	243	121	120	116
10261606.las	00	255	116	114	111

1.2 Report on Intensity (Tiled Data) - continued

File	Minimum	Maximum	Mean	Median	Mode
10261609.las	00	255	125	127	129
10261611.las	00	255	117	117	116
10261614.las	00	255	126	130	132
10261616.las	00	255	126	129	137
10261619.las	00	255	127	127	127
10261621.las	00	255	117	116	114
10261624.las	00	255	120	121	121
10261626.las	00	255	129	131	132
10261629.las	00	255	132	132	131
10261631.las	00	221	109	109	108
10261634.las	00	255	114	117	140
10261636.las	00	252	134	138	143
10261639.las	00	255	127	140	00
10261641.las	00	255	95	102	00
10261644.las	00	255	99	108	00
10261646.las	00	255	95	115	00
10261649.las	00	255	119	141	00
10261651.las	00	255	117	138	00
10261654.las	00	255	113	123	00
10291574.las	00	255	125	125	121
10291576.las	00	251	118	117	113
10291579.las	00	255	121	121	121
10291581.las	00	255	126	127	127
10291584.las	29	221	111	111	108
10291586.las	00	255	110	110	108
10291589.las	00	255	111	111	108
10291591.las	00	255	114	115	108
10291594.las	00	255	125	127	127
10291596.las	00	255	120	119	108
10291599.las	00	255	123	124	124
10291601.las	00	241	125	126	129
10291604.las	00	235	113	113	113
10291606.las	00	236	117	117	116

1.2 Report on Intensity (Tiled Data) - continued

File	Minimum	Maximum	Mean	Median	Mode
10291609.las	00	231	125	127	132
10291611.las	00	255	120	119	116
10291614.las	00	255	121	121	116
10291616.las	00	255	111	116	116
10291619.las	00	255	110	111	105
10291621.las	00	248	119	119	119
10291624.las	00	252	123	123	124
10291626.las	00	255	124	124	118
10291629.las	00	255	127	127	124
10291631.las	00	255	103	107	108
10291634.las	00	255	118	114	108
10291636.las	00	255	110	111	108
10291639.las	00	255	127	137	00
10291641.las	00	255	98	110	00
10291644.las	00	255	130	133	137
10291646.las	00	255	127	151	00
10291649.las	00	255	143	151	156
10291651.las	00	255	114	135	00
10291654.las	00	255	121	135	00
10311574.las	00	245	116	114	108
10311576.las	00	244	119	119	116
10311579.las	04	227	114	114	111
10311581.las	00	255	121	124	127
10311584.las	00	255	113	113	108
10311586.las	00	252	109	111	111
10311589.las	06	219	117	118	113
10311591.las	00	255	122	124	129
10311594.las	00	255	103	104	105
10311596.las	00	255	111	112	111
10311599.las	00	255	122	123	124
10311601.las	00	255	129	129	130
10311604.las	00	255	121	122	124
10311606.las	00	255	117	115	108

1.2 Report on Intensity (Tiled Data) - continued

File	Minimum	Maximum	Mean	Median	Mode
10311609.las	00	255	113	111	108
10311611.las	00	255	119	118	103
10311614.las	00	255	114	114	113
10311616.las	00	255	117	117	115
10311619.las	00	255	121	124	124
10311621.las	00	255	116	121	124
10311624.las	00	255	115	114	111
10311626.las	00	255	116	116	116
10311629.las	00	255	119	120	119
10311631.las	00	255	97	106	00
10311634.las	00	254	103	105	108
10311636.las	00	255	103	102	97
10311639.las	00	239	115	123	140
10311641.las	00	255	123	134	00
10311644.las	00	255	122	130	137
10311646.las	00	255	105	116	00
10311649.las	00	255	114	117	124
10311651.las	00	255	99	107	00
10311654.las	00	255	109	128	00
10341574.las	00	255	119	124	124
10341576.las	00	255	117	116	113
10341579.las	00	247	112	112	108
10341581.las	00	254	113	113	111
10341584.las	00	245	111	111	110
10341586.las	00	245	114	113	111
10341589.las	00	222	112	112	111
10341591.las	00	255	118	119	119
10341594.las	00	229	118	120	121
10341596.las	00	255	110	110	108
10341599.las	00	229	123	123	123
10341601.las	00	238	120	120	118
10341604.las	00	209	126	127	127
10341606.las	00	255	113	112	108

1.2 Report on Intensity (Tiled Data) - continued

File	Minimum	Maximum	Mean	Median	Mode
10341609.las	00	227	115	115	111
10341611.las	00	227	122	122	118
10341614.las	00	255	112	113	111
10341616.las	00	255	122	131	134
10341619.las	00	255	129	132	135
10341621.las	00	255	122	125	129
10341624.las	00	255	116	115	111
10341626.las	00	255	133	135	135
10341629.las	00	255	122	125	124
10341631.las	00	255	117	119	124
10341634.las	00	255	112	113	116
10341636.las	00	255	118	122	124
10341639.las	00	255	105	108	00
10341641.las	00	255	94	104	00
10341644.las	00	255	116	126	00
10341646.las	00	255	126	139	00
10341649.las	00	255	97	115	00
10341651.las	00	255	109	124	00
10341654.las	00	255	129	147	00
10361574.las	00	255	116	125	00
10361576.las	00	255	111	114	111
10361579.las	00	255	119	118	119
10361581.las	00	255	112	110	108
10361584.las	00	255	112	111	108
10361586.las	00	255	117	115	114
10361589.las	00	255	115	114	111
10361591.las	00	236	118	118	116
10361594.las	00	236	114	114	113
10361596.las	00	255	116	115	114
10361599.las	00	255	118	119	119
10361601.las	00	220	116	117	116
10361604.las	00	255	128	128	122
10361606.las	00	255	127	127	124

1.2 Report on Intensity (Tiled Data) - continued

File	Minimum	Maximum	Mean	Median	Mode
10361609.las	00	241	126	127	130
10361611.las	00	255	118	117	111
10361614.las	00	255	118	119	119
10361616.las	00	255	117	119	116
10361619.las	00	255	108	116	119
10361621.las	00	255	113	118	121
10361624.las	00	246	119	122	127
10361626.las	00	255	126	129	132
10361629.las	00	255	117	119	116
10361631.las	00	255	127	131	133
10361634.las	00	255	113	113	116
10361636.las	00	255	119	128	00
10361639.las	00	255	125	137	143
10361641.las	00	255	132	145	00
10361644.las	00	253	129	135	140
10361646.las	00	255	143	153	156
10361649.las	00	255	127	145	00
10361651.las	00	255	106	122	00
10361654.las	00	255	93	110	00
10391574.las	00	255	131	134	135
10391576.las	00	255	118	118	111
10391579.las	00	255	120	123	125
10391581.las	00	255	113	112	108
10391584.las	00	255	111	111	111
10391586.las	00	255	113	113	111
10391589.las	00	250	117	116	113
10391591.las	00	255	117	116	113
10391594.las	00	255	120	121	119
10391596.las	00	255	121	123	119
10391599.las	00	255	124	124	116
10391601.las	00	255	120	120	116
10391604.las	00	255	123	120	116
10391606.las	00	252	124	125	124

1.2 Report on Intensity (Tiled Data) - continued

File	Minimum	Maximum	Mean	Median	Mode
10391609.las	00	255	124	126	124
10391611.las	00	240	126	125	121
10391614.las	00	230	115	116	116
10391616.las	00	255	117	122	124
10391619.las	00	255	121	126	131
10391621.las	00	255	116	119	117
10391624.las	00	255	123	127	130
10391626.las	00	255	121	122	122
10391629.las	00	255	115	115	110
10391631.las	00	255	117	123	131
10391634.las	00	255	109	110	111
10391636.las	00	255	145	146	148
10391639.las	00	255	137	142	148
10391641.las	00	255	127	139	00
10391644.las	00	255	133	143	00
10391646.las	00	255	154	158	156
10391649.las	00	255	126	139	00
10391651.las	00	255	129	135	140
10391654.las	00	255	142	148	148
10411574.las	00	241	123	125	124
10411576.las	00	235	121	122	119
10411579.las	00	255	120	124	127
10411581.las	00	255	115	116	116
10411584.las	00	199	113	113	111
10411586.las	00	247	112	112	110
10411589.las	00	255	115	117	119
10411591.las	00	255	122	122	121
10411594.las	00	237	113	116	116
10411596.las	00	255	111	110	108
10411599.las	00	255	115	115	116
10411601.las	00	255	135	136	140
10411604.las	00	255	129	129	125
10411606.las	00	255	118	117	116

1.2 Report on Intensity (Tiled Data) - continued

File	Minimum	Maximum	Mean	Median	Mode
10411609.las	00	255	124	122	119
10411611.las	00	255	132	132	130
10411614.las	00	255	123	124	124
10411616.las	00	255	118	122	124
10411619.las	00	255	118	121	122
10411621.las	00	255	120	122	124
10411624.las	00	255	125	130	132
10411626.las	00	255	123	129	135
10411629.las	00	255	108	108	108
10411631.las	00	255	107	110	109
10411634.las	00	254	97	101	00
10411636.las	00	255	127	131	132
10411639.las	00	255	121	125	124
10411641.las	00	255	115	131	00
10411644.las	00	255	93	100	00
10411646.las	00	242	138	152	00
10411649.las	00	255	142	151	156
10411651.las	00	255	148	150	148
10411654.las	00	255	138	144	148
10441574.las	00	249	116	118	118
10441576.las	00	255	122	125	129
10441579.las	00	255	130	131	132
10441581.las	00	255	117	116	113
10441584.las	01	221	120	120	121
10441586.las	00	255	123	124	123
10441589.las	00	255	111	113	116
10441591.las	00	255	105	106	107
10441594.las	00	255	112	114	116
10441596.las	00	255	117	119	121
10441599.las	00	255	121	123	124
10441601.las	00	255	136	138	140
10441604.las	00	241	142	144	143
10441606.las	00	255	127	128	127

1.2 Report on Intensity (Tiled Data) - continued

File	Minimum	Maximum	Mean	Median	Mode
10441609.las	00	234	115	115	108
10441611.las	00	230	115	116	113
10441614.las	00	255	125	128	124
10441616.las	00	255	121	123	132
10441619.las	00	255	117	118	116
10441621.las	00	255	121	122	121
10441624.las	00	255	117	118	116
10441626.las	00	255	115	115	124
10441629.las	00	255	104	103	95
10441631.las	00	255	106	106	97
10441634.las	00	255	108	115	00
10441636.las	00	255	130	141	00
10441639.las	00	255	100	111	00
10441641.las	00	255	109	117	00
10441644.las	00	255	122	137	00
10441646.las	00	255	120	133	00
10441649.las	00	255	136	154	00
10441651.las	00	255	135	136	121
10441654.las	00	255	124	129	00
10461574.las	14	226	117	117	116
10461576.las	00	252	129	132	132
10461579.las	00	238	129	130	132
10461581.las	00	255	118	117	116
10461584.las	00	231	119	119	116
10461586.las	00	255	123	124	124
10461589.las	00	253	117	117	116
10461591.las	00	255	109	108	108
10461594.las	00	255	104	110	116
10461596.las	00	255	111	118	00
10461599.las	00	255	107	108	108
10461601.las	00	255	116	117	116
10461604.las	00	255	117	117	113
10461606.las	00	255	120	121	116

1.2 Report on Intensity (Tiled Data) - continued

File	Minimum	Maximum	Mean	Median	Mode
10461609.las	00	255	128	131	124
10461611.las	00	255	127	128	132
10461614.las	00	255	126	129	132
10461616.las	00	255	120	121	116
10461619.las	00	255	136	139	140
10461621.las	00	255	131	139	140
10461624.las	00	255	122	124	125
10461626.las	15	233	124	126	132
10461629.las	00	255	110	107	92
10461631.las	00	255	102	104	103
10461634.las	00	255	105	108	108
10461636.las	00	255	101	114	00
10461639.las	00	255	130	141	00
10461641.las	00	255	144	151	156
10461644.las	00	255	119	140	00
10461646.las	00	255	107	127	00
10461649.las	00	255	109	120	00
10461651.las	00	255	110	116	00
10461654.las	00	255	120	132	00
10491574.las	00	255	122	124	124
10491576.las	00	255	117	117	116
10491579.las	00	255	121	121	123
10491581.las	00	255	118	116	113
10491584.las	00	255	113	114	111
10491586.las	00	255	124	125	124
10491589.las	00	255	124	127	132
10491591.las	00	255	119	121	121
10491594.las	00	255	111	122	00
10491596.las	00	255	100	108	00
10491599.las	00	255	120	121	119
10491601.las	00	255	113	114	110
10491604.las	00	255	112	112	108
10491606.las	00	251	113	112	108

1.2 Report on Intensity (Tiled Data) - continued

File	Minimum	Maximum	Mean	Median	Mode
10491609.las	00	255	115	114	108
10491611.las	00	255	127	128	130
10491614.las	00	255	119	119	116
10491616.las	00	255	122	125	129
10491619.las	00	255	129	132	135
10491621.las	00	255	133	139	143
10491624.las	00	255	129	132	135
10491626.las	00	255	116	117	116
10491629.las	00	255	117	119	119
10491631.las	00	247	103	103	100
10491634.las	00	255	104	108	116
10491636.las	00	255	144	149	148
10491639.las	00	255	134	137	155
10491641.las	00	255	135	148	00
10491644.las	00	255	144	147	148
10491646.las	00	255	116	131	00
10491649.las	00	255	115	142	00
10491651.las	00	255	132	145	00
10491654.las	00	255	114	129	00
10511574.las	00	255	122	123	124
10511576.las	00	248	120	121	119
10511579.las	00	254	115	116	116
10511581.las	00	255	113	114	116
10511584.las	00	255	126	127	124
10511586.las	00	255	123	123	124
10511589.las	00	255	125	128	127
10511591.las	00	255	122	121	116
10511594.las	00	255	125	126	124
10511596.las	00	255	120	123	116
10511599.las	00	255	128	129	130
10511601.las	00	255	124	124	124
10511604.las	00	255	122	123	124
10511606.las	00	242	113	112	108

1.2 Report on Intensity (Tiled Data) - continued

File	Minimum	Maximum	Mean	Median	Mode
10511609.las	00	254	111	112	110
10511611.las	00	255	117	119	124
10511614.las	00	255	120	120	119
10511616.las	00	255	137	141	146
10511619.las	00	255	126	131	138
10511621.las	00	255	121	120	119
10511624.las	00	255	113	111	108
10511626.las	00	255	114	127	00
10511629.las	00	255	105	107	108
10511631.las	00	246	109	112	132
10511634.las	00	255	95	107	00
10511636.las	00	255	118	122	124
10511639.las	00	255	121	123	124
10511641.las	00	255	109	119	00
10511644.las	00	255	124	138	00
10511646.las	00	255	132	151	00
10511649.las	00	255	142	153	00
10511651.las	00	255	102	123	00
10511654.las	00	255	94	99	00
10541574.las	00	255	111	112	110
10541576.las	00	250	110	110	108
10541579.las	06	234	118	119	116
10541581.las	00	255	123	125	124
10541584.las	00	242	131	133	135
10541586.las	00	255	128	129	132
10541589.las	00	255	126	125	121
10541591.las	00	255	117	116	108
10541594.las	00	255	117	116	116
10541596.las	00	255	116	115	111
10541599.las	00	255	119	121	124
10541601.las	00	255	126	126	124
10541604.las	00	255	127	127	124
10541606.las	00	255	123	123	124

1.2 Report on Intensity (Tiled Data) - continued

File	Minimum	Maximum	Mean	Median	Mode
10541609.las	00	255	120	121	121
10541611.las	00	255	126	128	132
10541614.las	00	255	130	132	140
10541616.las	00	255	137	139	140
10541619.las	00	255	125	129	132
10541621.las	07	232	121	122	124
10541624.las	00	255	113	111	108
10541626.las	00	255	117	119	124
10541629.las	00	255	110	113	118
10541631.las	00	235	141	141	140
10541634.las	00	255	108	112	00
10541636.las	00	255	110	110	116
10541639.las	00	255	121	121	119
10541641.las	00	255	127	131	147
10541644.las	00	255	120	123	123
10541646.las	00	255	126	140	00
10541649.las	00	255	118	133	00
10541651.las	00	255	129	147	00
10541654.las	00	255	149	155	155
10561574.las	00	255	111	112	113
10561576.las	00	255	120	121	121
10561579.las	00	240	119	119	116
10561581.las	00	255	121	122	121
10561584.las	00	255	125	125	124
10561586.las	00	255	126	128	129
10561589.las	00	247	116	116	115
10561591.las	00	255	116	117	116
10561594.las	00	240	120	120	118
10561596.las	00	255	114	113	110
10561599.las	00	231	115	116	113
10561601.las	00	240	120	120	119
10561604.las	00	255	122	123	124
10561606.las	00	255	133	135	135

1.2 Report on Intensity (Tiled Data) - continued

File	Minimum	Maximum	Mean	Median	Mode
10561609.las	00	255	129	131	130
10561611.las	00	229	113	116	124
10561614.las	00	255	122	135	00
10561616.las	00	255	127	134	135
10561619.las	00	255	125	127	132
10561621.las	00	255	121	121	108
10561624.las	00	255	113	113	116
10561626.las	00	255	100	101	100
10561629.las	00	255	110	112	116
10561631.las	00	255	122	130	140
10561634.las	00	255	112	110	91
10561636.las	00	255	134	137	140
10561639.las	00	255	116	116	116
10561641.las	00	255	131	146	00
10561644.las	00	255	110	125	00
10561646.las	00	255	134	142	00
10561649.las	00	255	109	116	00
10561651.las	00	255	147	153	156
10561654.las	00	255	150	156	156
10591574.las	00	255	121	121	116
10591576.las	00	255	124	123	121
10591579.las	00	255	123	122	116
10591581.las	00	255	128	127	124
10591584.las	00	255	123	123	122
10591586.las	00	255	118	120	123
10591589.las	00	255	113	113	109
10591591.las	00	255	119	120	122
10591594.las	00	255	116	117	116
10591596.las	00	232	111	111	108
10591599.las	00	255	114	115	115
10591601.las	00	255	114	116	116
10591604.las	00	255	122	122	121
10591606.las	00	255	128	129	129

1.2 Report on Intensity (Tiled Data) - continued

File	Minimum	Maximum	Mean	Median	Mode
10591609.las	00	255	117	118	116
10591611.las	00	255	121	125	129
10591614.las	00	255	119	129	00
10591616.las	00	255	109	114	124
10591619.las	00	255	107	106	106
10591621.las	00	255	108	109	100
10591624.las	00	255	95	97	97
10591626.las	00	236	111	112	115
10591629.las	00	255	120	129	00
10591631.las	00	255	93	91	00
10591634.las	00	247	119	123	124
10591636.las	00	251	130	132	126
10591639.las	00	255	123	122	110
10591641.las	00	255	117	121	00
10591644.las	00	242	104	106	00
10591646.las	00	255	127	145	00
10591649.las	00	255	135	143	148
10591651.las	00	255	132	144	00
10591654.las	00	255	143	156	164
10611574.las	00	235	120	123	124
10611576.las	00	255	119	119	116
10611579.las	00	233	127	127	124
10611581.las	00	255	128	128	124
10611584.las	00	240	125	126	126
10611586.las	00	219	123	126	132
10611589.las	00	208	120	121	121
10611591.las	00	255	115	117	116
10611594.las	00	255	110	111	108
10611596.las	00	255	108	110	108
10611599.las	00	255	116	117	116
10611601.las	00	216	123	123	121
10611604.las	00	255	131	131	132
10611606.las	00	255	126	126	124

1.2 Report on Intensity (Tiled Data) - continued

File	Minimum	Maximum	Mean	Median	Mode
10611609.las	00	255	120	121	116
10611611.las	00	255	129	130	132
10611614.las	00	255	122	125	132
10611616.las	00	255	110	113	126
10611619.las	00	255	110	111	111
10611621.las	00	255	117	131	00
10611624.las	00	255	111	114	129
10611626.las	00	255	119	122	121
10611629.las	00	255	108	108	100
10611631.las	00	255	84	85	00
10611634.las	00	255	98	99	121
10611636.las	00	255	124	122	119
10611639.las	00	255	129	135	147
10611641.las	00	255	122	121	116
10611644.las	00	255	114	114	108
10611646.las	00	255	124	123	119
10611649.las	00	255	127	139	00
10611651.las	00	236	133	136	135
10611654.las	00	247	143	150	153
10641574.las	00	255	118	117	114
10641576.las	00	255	108	109	108
10641579.las	00	255	121	122	123
10641581.las	00	255	124	126	124
10641584.las	00	253	139	140	140
10641586.las	00	255	103	117	00
10641589.las	00	250	126	127	127
10641591.las	00	255	111	110	108
10641594.las	00	255	114	114	111
10641596.las	00	255	112	111	108
10641599.las	00	255	118	118	116
10641601.las	00	244	125	124	122
10641604.las	00	254	132	132	132
10641606.las	00	255	125	125	124

1.2 Report on Intensity (Tiled Data) - continued

File	Minimum	Maximum	Mean	Median	Mode
10641609.las	00	255	130	130	127
10641611.las	00	255	135	138	139
10641614.las	00	255	126	128	126
10641616.las	00	255	104	108	108
10641619.las	00	255	127	133	140
10641621.las	00	255	135	140	143
10641624.las	00	255	133	134	133
10641626.las	00	255	120	121	124
10641629.las	00	255	98	99	99
10641631.las	00	255	106	107	108
10641634.las	00	255	99	98	84
10641636.las	00	255	125	124	114
10641639.las	00	242	121	126	148
10641641.las	00	255	130	137	143
10641644.las	00	255	129	136	148
10641646.las	00	241	122	127	156
10641649.las	00	255	143	148	156
10641651.las	00	255	132	138	151
10641654.las	00	255	120	146	00
10661574.las	00	255	123	121	116
10661576.las	00	255	126	130	132
10661579.las	00	235	118	119	119
10661581.las	00	245	122	122	116
10661584.las	00	241	132	133	132
10661586.las	00	255	123	127	132
10661589.las	00	255	112	114	116
10661591.las	00	252	111	111	108
10661594.las	00	218	114	114	113
10661596.las	00	240	111	112	113
10661599.las	00	255	108	109	108
10661601.las	00	234	122	123	124
10661604.las	00	255	128	129	130
10661606.las	00	219	131	131	132

1.2 Report on Intensity (Tiled Data) - continued

File	Minimum	Maximum	Mean	Median	Mode
10661609.las	00	238	129	130	129
10661611.las	00	238	125	125	124
10661614.las	00	255	119	120	121
10661616.las	00	255	127	131	135
10661619.las	00	255	123	133	135
10661621.las	00	255	123	132	137
10661624.las	00	255	124	126	127
10661626.las	00	255	101	104	108
10661629.las	00	255	110	119	129
10661631.las	00	255	125	129	139
10661634.las	00	255	110	117	156
10661636.las	00	255	128	142	00
10661639.las	00	255	129	133	140
10661641.las	00	255	131	132	119
10661644.las	00	255	113	130	00
10661646.las	00	255	117	137	00
10661649.las	00	255	123	126	147
10661651.las	00	255	112	133	00
10661654.las	00	255	64	47	00
10691574.las	00	255	124	126	127
10691576.las	00	255	121	121	124
10691579.las	00	239	133	133	132
10691581.las	00	255	135	135	135
10691584.las	00	255	122	123	124
10691586.las	00	228	115	118	121
10691589.las	00	255	114	115	116
10691591.las	00	255	113	114	116
10691594.las	00	255	114	115	108
10691596.las	00	255	119	121	122
10691599.las	00	255	107	116	00
10691601.las	00	255	123	123	124
10691604.las	00	255	115	116	116
10691606.las	00	255	122	124	124

1.2 Report on Intensity (Tiled Data) - continued

File	Minimum	Maximum	Mean	Median	Mode
10691609.las	00	255	112	114	116
10691611.las	00	255	105	108	110
10691614.las	00	255	114	117	116
10691616.las	00	255	89	102	00
10691619.las	00	255	108	112	139
10691621.las	00	242	120	132	139
10691624.las	00	255	105	109	114
10691626.las	00	255	100	105	102
10691629.las	00	255	137	140	132
10691631.las	00	255	106	123	00
10691634.las	00	255	115	122	00
10691636.las	00	255	111	120	00
10691639.las	00	241	116	123	00
10691641.las	00	255	134	143	151
10691644.las	00	255	120	135	00
10691646.las	00	243	118	134	00
10691649.las	00	241	133	142	151
10691651.las	00	255	88	84	00
10691654.las	00	255	88	98	00
10691656.las	00	235	140	139	135
10691659.las	00	255	139	145	148
10691661.las	00	255	141	143	135
10691664.las	00	244	114	115	140
10691666.las	00	255	134	138	139
10691669.las	00	240	129	128	116
10691671.las	00	254	139	141	142
10691674.las	00	255	149	155	148
10691676.las	00	255	161	171	177
10691679.las	00	255	137	143	00
10691681.las	00	240	125	123	119
10691684.las	00	255	121	120	119
10691686.las	00	255	134	131	124
10711574.las	00	255	135	135	135

1.2 Report on Intensity (Tiled Data) - continued

File	Minimum	Maximum	Mean	Median	Mode
10711576.las	00	245	134	134	134
10711579.las	00	236	135	135	135
10711581.las	00	255	129	130	130
10711584.las	00	255	128	131	132
10711586.las	00	247	110	114	124
10711589.las	00	232	118	118	116
10711591.las	00	255	112	113	111
10711594.las	00	248	105	104	100
10711596.las	00	255	103	106	108
10711599.las	00	255	112	113	116
10711601.las	00	241	122	123	124
10711604.las	00	255	120	120	121
10711606.las	00	235	132	133	132
10711609.las	00	241	122	125	125
10711611.las	00	255	100	109	00
10711614.las	00	255	115	117	116
10711616.las	00	255	114	115	108
10711619.las	00	255	114	120	00
10711621.las	00	255	124	128	132
10711624.las	00	255	130	136	135
10711626.las	00	255	118	133	00
10711629.las	00	255	123	138	143
10711631.las	00	255	107	129	00
10711634.las	00	255	122	134	00
10711636.las	00	255	117	125	00
10711639.las	00	255	143	148	148
10711641.las	00	255	119	118	108
10711644.las	00	255	129	141	00
10711646.las	00	254	142	150	156
10711649.las	00	255	151	155	159
10711651.las	00	255	91	82	00
10711654.las	00	255	102	126	00
10711656.las	00	255	149	151	150

1.2 Report on Intensity (Tiled Data) - continued

File	Minimum	Maximum	Mean	Median	Mode
10711659.las	00	241	141	142	140
10711661.las	00	255	136	138	140
10711664.las	00	255	119	125	132
10711666.las	00	255	124	134	00
10711669.las	00	254	103	107	107
10711671.las	00	246	143	143	145
10711674.las	00	255	151	157	156
10711676.las	00	255	146	146	143
10711679.las	00	255	139	143	146
10711681.las	00	255	150	154	156
10711684.las	00	241	126	126	124
10711686.las	00	255	143	145	148
10741574.las	00	255	134	135	132
10741576.las	00	255	130	130	126
10741579.las	00	255	135	136	137
10741581.las	00	255	139	140	140
10741584.las	00	255	132	133	132
10741586.las	00	255	122	123	123
10741589.las	00	255	111	110	108
10741591.las	00	255	111	111	109
10741594.las	00	255	103	102	100
10741596.las	00	255	105	108	111
10741599.las	00	255	113	114	111
10741601.las	00	255	128	129	132
10741604.las	00	255	128	129	129
10741606.las	00	243	120	120	118
10741609.las	00	255	93	105	00
10741611.las	00	255	122	132	00
10741614.las	00	255	134	139	140
10741616.las	00	255	109	114	116
10741619.las	00	255	117	120	116
10741621.las	00	243	128	139	148
10741624.las	00	255	94	107	00

1.2 Report on Intensity (Tiled Data) - continued

File	Minimum	Maximum	Mean	Median	Mode
10741626.las	00	255	107	121	00
10741629.las	00	255	93	104	00
10741631.las	00	255	100	118	00
10741634.las	00	255	124	132	137
10741636.las	00	255	98	102	00
10741639.las	00	255	100	112	00
10741641.las	00	255	144	148	151
10741644.las	00	255	144	147	148
10741646.las	00	255	139	146	148
10741649.las	00	255	141	143	140
10741651.las	00	255	79	64	00
10741654.las	00	255	115	144	00
10741656.las	00	243	145	150	156
10741659.las	01	255	142	144	146
10741661.las	00	237	147	150	151
10741664.las	00	239	126	133	140
10741666.las	00	255	109	112	116
10741669.las	00	255	112	114	108
10741671.las	21	239	146	146	143
10741674.las	00	255	131	135	148
10741676.las	00	255	128	140	00
10741679.las	00	255	143	146	148
10741681.las	00	255	154	157	157
10741684.las	00	255	143	151	156
10741686.las	00	255	158	159	156
10761574.las	00	242	129	129	127
10761576.las	00	255	131	131	129
10761579.las	01	239	137	138	140
10761581.las	06	239	135	136	137
10761584.las	00	254	132	132	132
10761586.las	00	252	127	129	132
10761589.las	00	255	127	127	127
10761591.las	00	238	114	114	116

1.2 Report on Intensity (Tiled Data) - continued

File	Minimum	Maximum	Mean	Median	Mode
10761594.las	00	244	106	106	105
10761596.las	00	255	120	123	124
10761599.las	00	255	125	126	127
10761601.las	00	225	137	138	137
10761604.las	00	255	133	133	132
10761606.las	00	255	124	126	129
10761609.las	00	255	115	123	132
10761611.las	00	255	100	120	00
10761614.las	00	255	125	134	00
10761616.las	00	255	117	114	100
10761619.las	00	255	115	118	116
10761621.las	00	255	121	134	00
10761624.las	00	255	87	87	00
10761626.las	00	255	85	85	00
10761629.las	00	255	112	133	00
10761631.las	00	255	124	134	140
10761634.las	00	255	119	130	00
10761636.las	00	255	111	120	00
10761639.las	00	255	111	115	116
10761641.las	00	255	128	131	132
10761644.las	00	255	141	146	156
10761646.las	00	255	146	148	151
10761649.las	00	255	121	145	00
10761651.las	00	255	51	36	00
10761654.las	00	255	116	143	00
10761656.las	00	255	106	115	00
10761659.las	00	255	141	150	156
10761661.las	00	255	136	140	148
10761664.las	00	255	124	129	132
10761666.las	00	255	127	131	135
10761669.las	00	255	124	128	132
10761671.las	00	255	130	130	129
10761674.las	00	255	120	117	111

1.2 Report on Intensity (Tiled Data) - continued

File	Minimum	Maximum	Mean	Median	Mode
10761676.las	00	255	135	139	139
10761679.las	00	255	140	139	133
10761681.las	18	241	129	127	121
10761684.las	00	254	139	138	132
10761686.las	00	244	142	141	140
10791574.las	00	255	128	128	126
10791576.las	00	255	131	130	129
10791579.las	00	255	140	141	140
10791581.las	00	255	133	134	132
10791584.las	00	255	130	130	129
10791586.las	00	255	127	128	124
10791589.las	00	255	126	127	124
10791591.las	00	255	123	123	124
10791594.las	00	255	113	113	111
10791596.las	00	255	113	117	119
10791599.las	00	255	125	127	129
10791601.las	00	255	124	125	124
10791604.las	00	255	124	123	124
10791606.las	00	255	122	125	127
10791609.las	00	255	122	134	143
10791611.las	00	255	119	132	148
10791614.las	00	255	119	129	00
10791616.las	00	255	130	134	134
10791619.las	00	255	122	129	132
10791621.las	00	255	119	135	00
10791624.las	00	255	109	126	00
10791626.las	00	255	92	105	00
10791629.las	00	255	109	120	00
10791631.las	00	255	101	115	00
10791634.las	00	255	111	121	00
10791636.las	00	255	122	131	00
10791639.las	00	255	145	146	143
10791641.las	00	255	127	139	147

1.2 Report on Intensity (Tiled Data) - continued

File	Minimum	Maximum	Mean	Median	Mode
10791644.las	00	255	148	155	155
10791646.las	00	255	135	143	140
10791649.las	00	255	56	36	00
10791651.las	00	255	66	49	00
10791654.las	00	255	56	38	00
10791656.las	00	255	74	76	00
10791659.las	00	255	135	144	148
10791661.las	00	255	134	139	143
10791664.las	00	255	123	130	137
10791666.las	00	255	115	123	00
10791669.las	00	255	125	133	137
10791671.las	00	245	136	137	143
10791674.las	00	252	129	127	121
10791676.las	00	255	130	133	132
10791679.las	00	255	145	146	138
10791681.las	00	243	162	167	180
10791684.las	00	255	143	142	140
10791686.las	00	240	131	141	148
10811574.las	00	255	126	126	124
10811576.las	00	255	146	146	148
10811579.las	23	240	138	138	139
10811581.las	05	236	126	126	124
10811584.las	00	226	133	134	135
10811586.las	01	235	132	133	132
10811589.las	00	255	118	120	119
10811591.las	00	224	115	114	111
10811594.las	00	255	108	108	108
10811596.las	00	255	117	117	116
10811599.las	00	255	119	118	116
10811601.las	01	232	112	114	116
10811604.las	00	255	128	129	129
10811606.las	00	237	130	131	132
10811609.las	00	255	129	132	132

1.2 Report on Intensity (Tiled Data) - continued

File	Minimum	Maximum	Mean	Median	Mode
10811611.las	00	251	130	131	132
10811614.las	00	255	128	130	132
10811616.las	00	255	105	121	00
10811619.las	00	255	99	117	00
10811621.las	00	255	110	121	00
10811624.las	00	255	124	134	140
10811626.las	00	255	117	125	132
10811629.las	00	255	124	127	132
10811631.las	00	255	118	126	00
10811634.las	00	255	108	127	00
10811636.las	00	255	139	142	140
10811639.las	00	255	151	159	164
10811641.las	00	255	147	154	154
10811644.las	00	255	146	157	156
10811646.las	00	255	81	62	00
10811649.las	00	255	88	71	00
10811651.las	00	255	88	82	00
10811654.las	00	255	79	72	00
10811656.las	00	255	83	83	00
10811659.las	00	255	140	149	151
10811661.las	00	255	142	147	148
10811664.las	00	255	122	127	132
10811666.las	00	255	129	134	132
10811669.las	00	255	146	150	156
10811671.las	00	255	153	153	154
10811674.las	00	255	139	139	138
10811676.las	00	251	136	136	132
10811679.las	00	255	154	155	236
10811681.las	00	255	154	160	164
10811684.las	00	250	147	151	167
10811686.las	00	255	156	158	164
10841574.las	00	255	130	132	135
10841576.las	00	255	136	138	139

1.2 Report on Intensity (Tiled Data) - continued

File	Minimum	Maximum	Mean	Median	Mode
10841579.las	00	255	135	136	137
10841581.las	00	255	127	127	124
10841584.las	00	255	128	129	129
10841586.las	00	255	129	129	127
10841589.las	00	254	107	109	111
10841591.las	00	238	114	113	110
10841594.las	00	255	116	117	116
10841596.las	00	255	115	115	113
10841599.las	00	255	121	120	116
10841601.las	00	255	117	117	117
10841604.las	00	255	126	126	124
10841606.las	00	255	128	127	124
10841609.las	00	255	121	121	119
10841611.las	00	239	130	129	126
10841614.las	00	255	129	132	134
10841616.las	00	255	100	120	00
10841619.las	00	255	88	95	00
10841621.las	00	255	122	132	138
10841624.las	00	255	91	93	00
10841626.las	00	255	95	106	00
10841629.las	00	255	88	94	00
10841631.las	00	240	107	122	00
10841634.las	00	255	121	129	132
10841636.las	00	255	145	148	143
10841639.las	00	255	138	154	00
10841641.las	00	255	142	159	00
10841644.las	00	255	66	50	00
10841646.las	00	255	66	46	00
10841649.las	00	255	115	135	00
10841651.las	00	242	143	152	159
10841654.las	00	255	121	141	00
10841656.las	00	255	130	145	00
10841659.las	00	255	98	120	00

1.2 Report on Intensity (Tiled Data) - continued

File	Minimum	Maximum	Mean	Median	Mode
10841661.las	00	255	136	140	148
10841664.las	00	241	126	130	132
10841666.las	00	255	126	130	132
10841669.las	00	244	150	154	153
10841671.las	00	241	158	158	159
10841674.las	00	255	146	149	153
10841676.las	00	241	140	146	156
10841679.las	00	241	133	134	132
10841681.las	00	255	149	152	148
10841684.las	00	255	153	160	167
10841686.las	00	254	168	170	170
10861574.las	00	242	112	114	116
10861576.las	00	255	126	127	126
10861579.las	00	255	132	132	132
10861581.las	00	248	132	132	132
10861584.las	00	224	124	124	123
10861586.las	00	255	122	125	126
10861589.las	00	255	116	120	124
10861591.las	00	255	117	119	124
10861594.las	00	255	110	110	108
10861596.las	00	255	115	114	111
10861599.las	00	255	120	119	116
10861601.las	00	255	127	128	127
10861604.las	00	255	124	125	124
10861606.las	00	255	126	126	125
10861609.las	00	255	117	118	116
10861611.las	00	255	116	115	108
10861614.las	00	255	95	110	00
10861616.las	00	255	71	62	00
10861619.las	00	255	91	101	00
10861621.las	00	255	131	139	143
10861624.las	00	255	101	104	00
10861626.las	00	255	97	111	00

1.2 Report on Intensity (Tiled Data) - continued

File	Minimum	Maximum	Mean	Median	Mode
10861629.las	00	255	96	110	00
10861631.las	00	232	119	124	134
10861634.las	00	236	128	134	143
10861636.las	00	255	126	137	00
10861639.las	00	255	144	165	00
10861641.las	00	255	81	61	00
10861644.las	00	255	63	46	00
10861646.las	00	255	71	56	00
10861649.las	00	255	154	156	156
10861651.las	00	255	146	149	153
10861654.las	00	255	139	143	148
10861656.las	00	255	123	139	00
10861659.las	00	255	113	135	00
10861661.las	00	255	130	138	00
10861664.las	00	255	109	116	121
10861666.las	00	255	106	110	116
10861669.las	00	255	136	140	140
10861671.las	00	240	140	140	137
10861674.las	00	255	138	138	141
10861676.las	00	241	158	158	157
10861679.las	00	255	162	163	164
10861681.las	00	255	157	161	163
10861684.las	00	255	143	149	156
10861686.las	00	255	153	154	148
10891574.las	00	255	121	122	122
10891576.las	00	255	120	120	122
10891579.las	00	255	130	131	130
10891581.las	00	255	130	131	132
10891584.las	00	239	118	118	116
10891586.las	00	255	125	125	124
10891589.las	00	255	131	133	132
10891591.las	00	255	117	117	113
10891594.las	00	255	112	113	108

1.2 Report on Intensity (Tiled Data) - continued

File	Minimum	Maximum	Mean	Median	Mode
10891596.las	00	255	117	118	116
10891599.las	00	255	115	115	111
10891601.las	00	255	120	120	124
10891604.las	00	255	122	124	125
10891606.las	00	255	110	110	108
10891609.las	00	255	124	126	132
10891611.las	00	255	120	121	124
10891614.las	00	255	124	125	124
10891616.las	00	255	97	106	00
10891619.las	00	255	107	114	00
10891621.las	00	255	111	118	00
10891624.las	00	255	114	117	115
10891626.las	00	255	118	129	132
10891629.las	00	255	107	116	00
10891631.las	00	255	122	137	140
10891634.las	00	255	120	139	00
10891636.las	00	255	67	49	00
10891639.las	00	255	63	40	00
10891641.las	00	255	84	84	00
10891644.las	00	255	142	147	153
10891646.las	00	255	129	145	00
10891649.las	00	255	147	152	156
10891651.las	00	255	147	151	148
10891654.las	00	255	134	139	140
10891656.las	00	253	152	154	156
10891659.las	00	240	149	151	148
10891661.las	00	255	113	137	00
10891664.las	00	255	144	147	151
10891666.las	00	255	153	156	156
10891669.las	00	255	135	141	00
10891671.las	00	255	149	153	155
10891674.las	00	243	137	138	139
10891676.las	00	255	161	162	156

1.2 Report on Intensity (Tiled Data) - continued

File	Minimum	Maximum	Mean	Median	Mode
10891679.las	00	255	159	159	156
10891681.las	00	255	160	161	164
10891684.las	00	253	153	153	148
10891686.las	00	255	148	149	151
10911574.las	00	255	116	115	113
10911576.las	00	255	119	119	116
10911579.las	00	255	121	124	124
10911581.las	00	255	126	127	132
10911584.las	00	255	124	125	124
10911586.las	00	255	124	125	124
10911589.las	00	255	112	112	108
10911591.las	00	255	113	112	107
10911594.las	00	255	117	123	125
10911596.las	00	255	119	122	124
10911599.las	00	246	125	125	124
10911601.las	00	255	117	115	113
10911604.las	00	255	116	116	116
10911606.las	04	224	113	113	111
10911609.las	00	255	123	126	124
10911611.las	00	242	125	127	127
10911614.las	00	255	131	133	132
10911616.las	00	255	106	108	111
10911619.las	00	255	109	110	111
10911621.las	00	255	121	124	123
10911624.las	00	255	123	124	124
10911626.las	00	255	125	127	132
10911629.las	00	255	106	120	00
10911631.las	00	255	113	128	00
10911634.las	00	255	96	105	00
10911636.las	00	255	97	92	00
10911639.las	00	255	153	183	00
10911641.las	00	255	148	162	00
10911644.las	00	255	148	151	149

1.2 Report on Intensity (Tiled Data) - continued

File	Minimum	Maximum	Mean	Median	Mode
10911646.las	00	255	142	148	148
10911649.las	00	255	151	155	159
10911651.las	00	255	141	145	148
10911654.las	00	255	145	147	148
10911656.las	00	255	150	151	151
10911659.las	00	255	149	149	148
10911661.las	00	255	136	138	140
10911664.las	00	255	97	120	00
10911666.las	00	255	152	159	164
10911669.las	00	255	160	162	164
10911671.las	00	255	148	153	159
10911674.las	00	255	127	124	119
10911676.las	00	241	146	147	151
10911679.las	00	250	156	156	156
10911681.las	00	255	166	171	172
10911684.las	00	255	139	139	140
10911686.las	00	255	154	155	156
10941574.las	25	255	115	115	116
10941576.las	00	244	115	114	111
10941579.las	00	247	124	124	124
10941581.las	00	210	115	115	116
10941584.las	00	255	124	125	124
10941586.las	01	219	122	122	124
10941589.las	00	255	120	122	124
10941591.las	00	255	109	109	108
10941594.las	00	255	125	127	126
10941596.las	00	255	124	127	129
10941599.las	00	255	112	111	108
10941601.las	00	255	116	116	114
10941604.las	00	255	124	124	124
10941606.las	00	255	128	129	129
10941609.las	00	255	113	120	124
10941611.las	00	255	127	128	124

1.2 Report on Intensity (Tiled Data) - continued

File	Minimum	Maximum	Mean	Median	Mode
10941614.las	00	255	129	131	132
10941616.las	00	255	116	115	108
10941619.las	00	255	102	107	00
10941621.las	00	255	117	118	110
10941624.las	00	255	132	133	132
10941626.las	00	255	132	137	139
10941629.las	00	255	128	134	134
10941631.las	00	255	133	149	167
10941634.las	00	255	78	68	00
10941636.las	00	255	116	134	00
10941639.las	00	255	149	157	156
10941641.las	00	255	140	151	00
10941644.las	00	255	153	157	156
10941646.las	00	250	138	137	132
10941649.las	00	240	143	145	143
10941651.las	00	255	138	143	156
10941654.las	00	240	158	158	158
10941656.las	00	255	139	137	131
10941659.las	00	255	128	127	124
10941661.las	00	236	126	127	127
10941664.las	00	255	137	146	148
10941666.las	00	255	128	131	131
10941669.las	00	255	138	137	105
10941671.las	00	255	151	155	164
10941674.las	00	255	127	123	116
10941676.las	00	241	142	146	159
10941679.las	00	255	154	155	148
10941681.las	00	255	155	162	167
10941684.las	00	255	160	166	164
10941686.las	00	255	165	166	164
10961574.las	00	255	114	115	116
10961576.las	00	255	115	119	00
10961579.las	00	255	119	119	116

1.2 Report on Intensity (Tiled Data) - continued

File	Minimum	Maximum	Mean	Median	Mode
10961581.las	00	255	116	117	119
10961584.las	00	255	110	110	108
10961586.las	00	230	110	109	108
10961589.las	00	255	114	114	108
10961591.las	00	255	122	124	129
10961594.las	00	255	115	116	111
10961596.las	00	255	116	117	116
10961599.las	00	255	112	112	108
10961601.las	00	255	119	118	116
10961604.las	00	255	128	130	118
10961606.las	00	241	112	109	105
10961609.las	00	255	116	119	116
10961611.las	00	255	118	118	116
10961614.las	00	253	138	139	140
10961616.las	00	236	116	116	115
10961619.las	00	255	111	112	108
10961621.las	00	255	115	119	127
10961624.las	00	255	128	130	132
10961626.las	00	255	139	146	146
10961629.las	00	255	139	141	140
10961631.las	00	255	125	134	132
10961634.las	00	255	82	74	00
10961636.las	00	255	87	86	00
10961639.las	00	255	136	155	00
10961641.las	00	255	148	160	00
10961644.las	00	255	141	148	148
10961646.las	00	255	133	134	132
10961649.las	00	255	142	145	148
10961651.las	00	255	141	139	131
10961654.las	00	255	156	157	156
10961656.las	00	255	144	146	148
10961659.las	00	255	136	136	130
10961661.las	00	255	131	129	124

1.2 Report on Intensity (Tiled Data) - continued

File	Minimum	Maximum	Mean	Median	Mode
10961664.las	00	255	115	123	00
10961666.las	00	255	131	135	126
10961669.las	00	255	133	126	116
10961671.las	00	255	137	135	140
10961674.las	00	255	136	135	132
10961676.las	00	241	146	149	156
10961679.las	00	255	154	154	148
10961681.las	00	255	155	157	159
10961684.las	00	255	167	169	167
10961686.las	00	255	156	166	00
10991576.las	00	255	107	122	00
10991579.las	00	255	106	113	00
10991581.las	00	229	111	113	116
10991584.las	00	247	110	111	116
10991586.las	00	255	118	119	119
10991589.las	00	255	112	111	107
10991591.las	00	255	116	120	124
10991594.las	00	255	108	107	103
10991596.las	00	255	104	106	105
10991599.las	00	251	106	106	105
10991601.las	00	255	117	118	116
10991604.las	00	255	117	118	116
10991606.las	00	228	117	117	116
10991609.las	00	255	101	113	00
10991611.las	00	255	109	112	116
10991614.las	00	255	122	121	116
10991616.las	00	255	121	122	121
10991619.las	00	255	115	117	124
10991621.las	00	255	113	122	140
10991624.las	00	255	140	140	140
10991626.las	00	255	121	139	00
10991629.las	00	255	110	129	00
10991631.las	00	255	85	89	00

1.2 Report on Intensity (Tiled Data) - continued

File	Minimum	Maximum	Mean	Median	Mode
10991634.las	00	255	103	106	00
10991636.las	00	255	126	141	00
10991639.las	00	255	130	147	00
10991641.las	00	255	141	143	145
10991644.las	00	252	122	124	122
10991646.las	00	255	139	141	140
10991649.las	00	242	150	150	148
10991651.las	00	255	150	150	148
10991654.las	00	255	136	139	140
10991656.las	00	255	99	101	106
10991659.las	00	235	134	135	138
10991661.las	00	250	129	127	122
10991664.las	00	255	130	137	00
10991666.las	00	255	138	138	135
10991669.las	00	255	130	132	132
10991671.las	00	255	151	153	153
10991674.las	00	244	148	151	148
10991676.las	00	255	156	161	164
10991679.las	00	254	155	155	153
10991681.las	16	241	146	148	155
10991684.las	00	255	155	159	180
10991686.las	00	255	111	134	00
11011576.las	00	255	108	119	00
11011579.las	00	255	111	121	00
11011581.las	00	255	108	112	116
11011584.las	00	255	114	117	123
11011586.las	00	255	112	113	108
11011589.las	00	255	125	127	132
11011591.las	00	255	130	134	132
11011594.las	00	255	103	107	124
11011596.las	00	255	99	98	95
11011599.las	00	255	108	109	100
11011601.las	00	255	113	115	111

1.2 Report on Intensity (Tiled Data) - continued

File	Minimum	Maximum	Mean	Median	Mode
11011604.las	00	255	105	105	107
11011606.las	00	255	103	104	103
11011609.las	00	255	111	114	113
11011611.las	00	255	117	122	124
11011614.las	00	255	122	124	124
11011616.las	00	255	101	101	97
11011619.las	00	255	108	112	110
11011621.las	00	255	114	130	142
11011624.las	00	255	132	138	137
11011626.las	00	255	129	136	132
11011629.las	00	255	118	134	00
11011631.las	00	255	92	93	00
11011634.las	00	255	104	110	00
11011636.las	00	255	118	134	00
11011639.las	00	255	125	128	00
11011641.las	00	255	146	151	140
11011644.las	00	255	115	115	108
11011646.las	00	255	110	109	100
11011649.las	00	240	156	160	167
11011651.las	00	246	145	146	148
11011654.las	00	235	115	119	140
11011656.las	08	240	113	113	115
11011659.las	00	255	141	142	143
11011661.las	00	255	125	126	124
11011664.las	00	255	147	159	180
11011666.las	00	255	138	135	132
11011669.las	00	255	143	144	140
11011671.las	00	255	158	158	156
11011674.las	00	255	151	149	140
11011676.las	00	255	149	152	156
11011679.las	00	255	151	150	137
11011681.las	00	255	155	156	156
11011684.las	00	255	160	166	178

1.2 Report on Intensity (Tiled Data) - continued

File	Minimum	Maximum	Mean	Median	Mode
11011686.las	00	255	157	157	153
11041576.las	00	248	109	111	110
11041579.las	00	255	116	116	103
11041581.las	00	255	123	129	135
11041584.las	00	255	131	137	135
11041586.las	00	255	128	130	132
11041589.las	00	255	118	121	121
11041591.las	00	255	110	123	127
11041594.las	00	255	84	93	00
11041596.las	00	255	112	115	116
11041599.las	00	248	116	117	119
11041601.las	00	255	110	113	115
11041604.las	00	240	109	108	103
11041606.las	00	255	110	109	103
11041609.las	00	255	116	116	116
11041611.las	00	255	115	115	113
11041614.las	00	255	128	129	129
11041616.las	00	255	101	113	00
11041619.las	00	255	84	81	00
11041621.las	00	255	109	123	00
11041624.las	00	255	129	138	137
11041626.las	00	255	98	109	00
11041629.las	00	255	80	74	00
11041631.las	00	255	93	91	00
11041634.las	00	255	94	88	00
11041636.las	00	255	125	138	00
11041639.las	00	255	131	127	00
11041641.las	00	255	138	150	00
11041644.las	00	255	150	157	172
11041646.las	00	255	146	159	180
11041649.las	00	255	141	145	147
11041651.las	00	255	144	146	143
11041654.las	00	255	142	145	146

1.2 Report on Intensity (Tiled Data) - continued

File	Minimum	Maximum	Mean	Median	Mode
11041656.las	00	255	129	133	147
11041659.las	00	255	127	127	124
11041661.las	00	255	118	116	87
11041664.las	00	255	127	126	124
11041666.las	00	255	142	142	140
11041669.las	00	255	150	150	148
11041671.las	00	255	126	132	00
11041674.las	00	255	143	144	145
11041676.las	00	239	157	157	156
11041679.las	00	255	155	155	156
11041681.las	00	255	164	166	172
11041684.las	00	255	158	167	171
11041686.las	00	253	144	150	159
11061576.las	05	223	117	117	116
11061579.las	00	255	122	123	122
11061581.las	00	223	125	125	124
11061584.las	00	255	132	137	140
11061586.las	00	255	122	126	131
11061589.las	00	255	122	124	127
11061591.las	00	255	102	113	00
11061594.las	00	255	97	105	00
11061596.las	00	255	98	106	00
11061599.las	00	255	108	111	116
11061601.las	00	255	101	104	103
11061604.las	00	255	113	116	116
11061606.las	00	255	111	112	113
11061609.las	00	255	110	109	108
11061611.las	00	255	119	118	115
11061614.las	00	255	127	128	124
11061616.las	00	255	100	105	00
11061619.las	00	255	83	76	00
11061621.las	00	255	89	84	00
11061624.las	00	255	96	107	00

1.2 Report on Intensity (Tiled Data) - continued

File	Minimum	Maximum	Mean	Median	Mode
11061626.las	00	255	93	93	00
11061629.las	00	255	109	123	00
11061631.las	00	255	101	106	00
11061634.las	00	255	97	95	00
11061636.las	00	255	109	112	00
11061639.las	00	255	114	115	00
11061641.las	00	255	126	136	00
11061644.las	00	255	152	160	156
11061646.las	00	255	156	163	164
11061649.las	00	255	143	147	148
11061651.las	00	255	137	140	127
11061654.las	00	255	133	135	167
11061656.las	00	255	102	100	100
11061659.las	00	255	120	120	116
11061661.las	00	255	133	133	132
11061664.las	00	255	114	115	116
11061666.las	00	253	114	114	110
11061669.las	00	255	117	115	116
11061671.las	00	241	133	136	148
11061674.las	00	255	138	143	140
11061676.las	00	255	160	161	163
11061679.las	00	255	133	132	124
11061681.las	00	237	127	128	135
11061684.las	00	255	154	153	149
11061686.las	00	255	144	153	167
11091576.las	32	214	123	122	116
11091579.las	00	255	119	119	116
11091581.las	00	255	118	122	124
11091584.las	00	255	133	136	137
11091586.las	00	255	131	133	135
11091589.las	00	255	122	125	124
11091591.las	00	255	102	113	124
11091594.las	00	255	101	105	116

1.2 Report on Intensity (Tiled Data) - continued

File	Minimum	Maximum	Mean	Median	Mode
11091596.las	00	255	103	107	121
11091599.las	00	255	101	106	00
11091601.las	00	255	108	114	135
11091604.las	00	255	101	111	00
11091606.las	00	255	103	111	00
11091609.las	00	255	99	101	00
11091611.las	00	255	104	112	00
11091614.las	00	255	90	97	00
11091616.las	00	255	81	73	00
11091619.las	00	255	82	74	00
11091621.las	00	255	82	75	00
11091624.las	00	255	90	84	00
11091626.las	00	255	94	84	00
11091629.las	00	255	90	81	00
11091631.las	00	255	100	99	00
11091634.las	00	255	99	95	00
11091636.las	00	255	107	107	00
11091639.las	00	255	116	115	00
11091641.las	00	255	123	131	00
11091644.las	00	255	132	145	00
11091646.las	00	255	129	148	00
11091649.las	00	255	140	145	00
11091651.las	00	255	133	134	132
11091654.las	00	255	122	122	124
11091656.las	00	255	121	120	116
11091659.las	00	255	119	117	108
11091661.las	00	255	143	145	148
11091664.las	00	255	132	138	140
11091666.las	00	255	145	146	148
11091669.las	00	255	122	121	116
11091671.las	00	255	130	130	124
11091674.las	00	255	140	141	142
11091676.las	00	255	149	150	148

1.2 Report on Intensity (Tiled Data) - continued

File	Minimum	Maximum	Mean	Median	Mode
11091679.las	00	255	153	155	156
11091681.las	00	255	149	151	156
11091684.las	00	255	163	158	236
11091686.las	00	255	161	160	159
11111576.las	00	255	134	135	134
11111579.las	00	255	123	124	124
11111581.las	00	255	121	122	124
11111584.las	00	255	105	119	00
11111586.las	00	255	105	121	00
11111589.las	00	255	117	123	124
11111591.las	00	255	92	109	00
11111594.las	00	255	90	101	00
11111596.las	00	255	98	103	108
11111599.las	00	255	109	109	100
11111601.las	00	255	110	120	00
11111604.las	00	255	104	113	132
11111606.las	00	255	110	120	00
11111609.las	00	255	109	112	111
11111611.las	00	255	108	130	00
11111614.las	00	255	100	109	00
11111616.las	00	255	86	84	00
11111619.las	00	255	80	78	00
11111621.las	00	255	87	84	00
11111624.las	00	255	97	99	00
11111626.las	00	255	98	99	00
11111629.las	00	255	92	87	00
11111631.las	00	255	93	85	00
11111634.las	00	255	116	132	00
11111636.las	00	255	112	114	00
11111639.las	00	255	124	133	00
11111641.las	00	255	122	128	00
11111644.las	00	255	130	141	148
11111646.las	00	255	128	140	148

1.2 Report on Intensity (Tiled Data) - continued

File	Minimum	Maximum	Mean	Median	Mode
11111649.las	00	255	133	148	00
11111651.las	00	255	127	131	132
11111654.las	00	255	134	138	140
11111656.las	00	255	140	144	147
11111659.las	00	255	127	131	132
11111661.las	00	255	135	135	129
11111664.las	00	255	134	135	132
11111666.las	00	255	141	145	00
11111669.las	00	255	148	150	146
11111671.las	00	255	147	152	156
11111674.las	00	255	149	150	148
11111676.las	00	255	140	154	156
11111679.las	00	255	137	148	00
11111681.las	00	255	160	164	164
11111684.las	00	255	163	158	148
11111686.las	00	248	169	161	143
11141576.las	00	235	139	140	140
11141579.las	00	255	127	132	135
11141581.las	00	255	114	121	122
11141584.las	00	254	117	117	116
11141586.las	00	255	112	117	121
11141589.las	00	255	96	112	00
11141591.las	00	222	112	124	131
11141594.las	00	255	100	109	00
11141596.las	00	255	103	108	108
11141599.las	00	255	100	102	101
11141601.las	00	255	125	128	140
11141604.las	00	255	104	112	00
11141606.las	00	255	113	113	121
11141609.las	00	255	113	114	113
11141611.las	00	255	81	77	00
11141614.las	00	255	89	87	00
11141616.las	00	255	73	62	00

1.2 Report on Intensity (Tiled Data) - continued

File	Minimum	Maximum	Mean	Median	Mode
11141619.las	00	255	77	68	00
11141621.las	00	255	90	87	00
11141624.las	00	255	92	90	00
11141626.las	00	255	91	87	00
11141629.las	00	255	88	81	00
11141631.las	00	255	102	102	00
11141634.las	00	255	106	108	00
11141636.las	00	255	106	113	00
11141639.las	00	255	119	132	00
11141641.las	00	255	95	90	00
11141644.las	00	255	106	118	00
11141646.las	00	255	125	136	00
11141649.las	00	255	136	141	143
11141651.las	00	255	145	148	149
11141654.las	00	255	158	159	159
11141656.las	00	255	137	139	140
11141659.las	00	255	132	133	132
11141661.las	00	255	131	135	132
11141664.las	00	255	135	142	138
11141666.las	00	255	138	147	00
11141669.las	00	255	132	145	00
11141671.las	00	255	141	147	148
11141674.las	00	255	137	139	139
11141676.las	00	255	138	147	150
11141679.las	00	252	152	152	148
11141681.las	00	255	147	150	150
11141684.las	00	255	151	150	143
11141686.las	00	255	162	165	167
11161576.las	00	255	128	130	132
11161579.las	00	255	126	128	127
11161581.las	00	255	121	123	121
11161584.las	00	255	125	125	124
11161586.las	00	255	105	124	00

1.2 Report on Intensity (Tiled Data) - continued

File	Minimum	Maximum	Mean	Median	Mode
11161589.las	00	255	101	119	00
11161591.las	00	255	77	90	00
11161594.las	00	255	73	79	00
11161596.las	00	255	101	104	103
11161599.las	00	255	102	111	00
11161601.las	00	255	126	135	00
11161604.las	00	255	126	133	139
11161606.las	00	255	103	106	106
11161609.las	00	255	114	116	124
11161611.las	00	255	122	141	00
11161614.las	00	255	91	90	00
11161616.las	00	255	77	66	00
11161619.las	00	255	82	74	00
11161621.las	00	255	101	108	00
11161624.las	00	255	105	114	00
11161626.las	00	255	113	120	00
11161629.las	00	255	92	90	00
11161631.las	00	255	104	105	00
11161634.las	00	255	111	117	00
11161636.las	00	255	108	111	00
11161639.las	00	255	134	139	00
11161641.las	00	255	116	123	00
11161644.las	00	255	140	148	00
11161646.las	00	255	136	144	156
11161649.las	00	255	145	155	156
11161651.las	00	255	146	160	164
11161654.las	00	255	133	145	00
11161656.las	00	255	129	135	140
11161659.las	00	255	134	140	148
11161661.las	00	255	140	145	143
11161664.las	00	255	140	151	156
11161666.las	00	255	140	156	00
11161669.las	00	255	112	120	00

1.2 Report on Intensity (Tiled Data) - continued

File	Minimum	Maximum	Mean	Median	Mode
11161671.las	00	255	141	151	00
11161674.las	00	255	137	139	140
11161676.las	00	255	134	137	141
11161679.las	00	252	156	155	148
11161681.las	00	242	167	169	169
11161684.las	00	255	158	161	164
11161686.las	00	255	148	150	151
11191576.las	00	240	125	127	132
11191579.las	00	255	128	130	132
11191581.las	00	255	121	126	124
11191584.las	00	255	97	111	00
11191586.las	00	255	92	105	00
11191589.las	00	255	100	112	00
11191591.las	00	253	95	108	00
11191594.las	00	255	104	116	00
11191596.las	00	255	82	90	00
11191599.las	00	255	116	123	132
11191601.las	00	255	128	132	138
11191604.las	00	255	119	122	129
11191606.las	00	255	129	136	139
11191609.las	00	255	135	141	146
11191611.las	00	255	92	101	00
11191614.las	00	255	102	107	00
11191616.las	00	255	90	84	00
11191619.las	00	255	98	105	00
11191621.las	00	255	89	84	00
11191624.las	00	255	109	115	00
11191626.las	00	255	112	124	00
11191629.las	00	255	112	118	00
11191631.las	00	255	112	120	00
11191634.las	00	255	107	113	00
11191636.las	00	255	112	113	00
11191639.las	00	255	139	153	00

1.2 Report on Intensity (Tiled Data) - continued

File	Minimum	Maximum	Mean	Median	Mode
11191641.las	00	255	148	160	00
11191644.las	00	255	154	150	143
11191646.las	00	255	149	154	156
11191649.las	00	255	158	159	159
11191651.las	00	255	139	141	148
11191654.las	00	255	136	140	143
11191656.las	00	255	144	146	148
11191659.las	00	255	151	152	150
11191661.las	00	255	145	151	151
11191664.las	00	255	129	144	00
11191666.las	00	255	106	103	00
11191669.las	00	255	104	101	00
11191671.las	00	255	131	142	00
11191674.las	00	255	137	150	00
11191676.las	00	255	142	146	148
11191679.las	00	255	146	149	148
11191681.las	00	255	151	154	156
11191684.las	00	255	150	154	156
11191686.las	00	255	152	151	143
11211576.las	00	239	115	117	116
11211579.las	00	255	115	116	116
11211581.las	00	255	82	89	00
11211584.las	00	255	90	109	00
11211586.las	00	235	102	107	00
11211589.las	00	255	113	114	111
11211591.las	00	255	114	118	124
11211594.las	00	255	96	109	00
11211596.las	00	255	100	104	116
11211599.las	00	255	106	117	00
11211601.las	00	255	121	124	126
11211604.las	00	255	123	124	124
11211606.las	00	255	119	123	124
11211609.las	00	255	105	126	00

1.2 Report on Intensity (Tiled Data) - continued

File	Minimum	Maximum	Mean	Median	Mode
11211611.las	00	255	77	76	00
11211614.las	00	255	82	78	00
11211616.las	00	255	104	121	00
11211619.las	00	255	101	114	00
11211621.las	00	255	109	116	00
11211624.las	00	255	116	115	108
11211626.las	00	255	118	134	140
11211629.las	00	255	116	130	134
11211631.las	00	255	116	119	122
11211634.las	00	255	118	115	108
11211636.las	00	255	128	134	00
11211639.las	00	255	146	158	00
11211641.las	00	255	145	150	00
11211644.las	00	255	146	147	148
11211646.las	00	255	149	149	148
11211649.las	00	246	149	150	153
11211651.las	00	248	125	128	132
11211654.las	14	243	153	153	153
11211656.las	00	255	146	148	149
11211659.las	00	237	143	144	143
11211661.las	34	237	141	140	140
11211664.las	00	255	134	146	00
11211666.las	00	255	135	144	00
11211669.las	00	255	114	115	00
11211671.las	00	255	122	136	00
11211674.las	00	255	126	135	00
11211676.las	00	251	143	146	148
11211679.las	00	242	122	123	124
11211681.las	00	255	121	117	110
11211684.las	00	255	142	152	167
11211686.las	00	255	147	152	161
11241576.las	00	255	116	116	116
11241579.las	00	255	100	115	00

1.2 Report on Intensity (Tiled Data) - continued

File	Minimum	Maximum	Mean	Median	Mode
11241581.las	00	255	95	110	00
11241584.las	00	255	107	119	00
11241586.las	00	255	110	114	116
11241589.las	00	255	114	115	113
11241591.las	00	255	110	110	108
11241594.las	00	255	107	108	108
11241596.las	00	255	111	114	116
11241599.las	00	255	98	118	00
11241601.las	00	255	100	114	00
11241604.las	00	255	109	124	00
11241606.las	00	255	87	92	00
11241609.las	00	255	84	82	00
11241611.las	00	255	79	83	00
11241614.las	00	255	96	109	00
11241616.las	00	255	111	124	00
11241619.las	00	255	115	128	00
11241621.las	00	255	111	116	116
11241624.las	00	255	126	129	132
11241626.las	00	255	94	115	00
11241629.las	00	255	105	111	124
11241631.las	00	255	117	119	113
11241634.las	00	255	130	132	139
11241636.las	00	255	132	133	132
11241639.las	00	255	143	142	132
11241641.las	00	255	137	137	135
11241644.las	00	255	130	130	127
11241646.las	00	255	138	140	140
11241649.las	00	255	145	147	149
11241651.las	00	255	150	151	148
11241654.las	00	252	142	146	156
11241656.las	00	255	137	143	148
11241659.las	00	255	152	153	154
11241661.las	00	255	140	142	140

1.2 Report on Intensity (Tiled Data) - continued

File	Minimum	Maximum	Mean	Median	Mode
11241664.las	00	255	133	145	00
11241666.las	00	255	137	142	147
11241669.las	00	255	137	151	00
11241671.las	00	255	144	146	148
11241674.las	00	255	137	139	140
11241676.las	00	255	131	139	148
11241679.las	00	255	127	129	124
11241681.las	00	255	140	145	172
11241684.las	00	255	145	149	167
11241686.las	00	251	144	145	140
11261576.las	00	255	85	99	00
11261579.las	00	255	98	114	00
11261581.las	00	255	104	113	00
11261584.las	00	240	126	126	108
11261586.las	00	239	115	113	108
11261589.las	00	255	113	114	114
11261591.las	00	255	109	109	106
11261594.las	00	255	112	113	113
11261596.las	00	255	108	112	114
11261599.las	00	255	103	114	00
11261601.las	00	255	84	90	00
11261604.las	00	255	74	66	00
11261606.las	00	255	93	98	00
11261609.las	00	255	84	86	00
11261611.las	00	255	79	87	00
11261614.las	00	255	112	117	124
11261616.las	00	255	102	108	00
11261619.las	00	255	125	132	135
11261621.las	00	255	116	118	121
11261624.las	13	228	130	131	132
11261626.las	00	255	135	139	140
11261629.las	00	255	124	129	132
11261631.las	00	255	90	88	87

1.2 Report on Intensity (Tiled Data) - continued

File	Minimum	Maximum	Mean	Median	Mode
11261634.las	00	245	106	106	100
11261636.las	00	255	136	139	140
11261639.las	00	255	127	128	124
11261641.las	00	255	132	134	132
11261644.las	00	237	133	133	132
11261646.las	00	255	134	135	132
11261649.las	00	242	151	152	153
11261651.las	00	239	152	152	153
11261654.las	00	241	145	145	145
11261656.las	10	248	145	146	146
11261659.las	00	255	151	152	148
11261661.las	00	255	125	142	00
11261664.las	00	255	135	144	143
11261666.las	00	255	139	143	145
11261669.las	00	255	143	145	143
11261671.las	00	255	160	161	159
11261674.las	00	255	152	152	148
11261676.las	00	255	144	148	151
11261679.las	00	255	155	155	156
11261681.las	00	255	120	123	124
11261684.las	00	255	130	129	116
11261686.las	00	255	158	166	172
11291576.las	00	240	126	130	132
11291579.las	00	255	131	135	138
11291581.las	00	255	114	122	124
11291584.las	00	255	118	119	119
11291586.las	00	224	120	120	121
11291589.las	00	255	120	122	124
11291591.las	00	255	119	122	124
11291594.las	00	255	115	116	116
11291596.las	00	255	113	122	126
11291599.las	00	255	112	112	108
11291601.las	00	255	108	108	106

1.2 Report on Intensity (Tiled Data) - continued

File	Minimum	Maximum	Mean	Median	Mode
11291604.las	00	255	88	95	00
11291606.las	00	255	101	109	00
11291609.las	00	255	85	88	87
11291611.las	00	255	88	100	00
11291614.las	00	255	114	127	135
11291616.las	00	224	122	123	124
11291619.las	00	255	112	118	127
11291621.las	00	255	122	139	00
11291624.las	00	223	120	120	119
11291626.las	00	255	138	141	140
11291629.las	00	255	129	130	132
11291631.las	00	255	125	134	140
11291634.las	00	255	96	97	44
11291636.las	00	255	130	141	148
11291639.las	00	255	132	135	148
11291641.las	00	255	145	147	148
11291644.las	00	255	144	145	148
11291646.las	00	255	151	155	156
11291649.las	34	254	152	152	148
11291651.las	00	255	150	151	148
11291654.las	00	255	163	164	164
11291656.las	00	255	138	136	132
11291659.las	00	255	164	180	198
11291661.las	00	255	134	144	00
11291664.las	00	255	142	151	154
11291666.las	00	255	153	156	155
11291669.las	00	255	137	138	140
11291671.las	00	255	150	150	148
11291674.las	00	255	145	144	140
11291676.las	00	242	136	138	137
11291679.las	00	255	145	146	134
11291681.las	00	255	155	156	148
11291684.las	00	255	147	146	135

1.2 Report on Intensity (Tiled Data) - continued

File	Minimum	Maximum	Mean	Median	Mode
11291686.las	00	255	166	170	172
11311576.las	00	238	129	133	135
11311579.las	00	254	131	132	132
11311581.las	00	255	117	120	124
11311584.las	00	255	122	122	119
11311586.las	00	255	122	121	116
11311589.las	00	255	110	112	111
11311591.las	00	255	100	107	116
11311594.las	00	255	114	116	116
11311596.las	00	255	117	120	124
11311599.las	00	254	118	120	119
11311601.las	00	255	104	108	108
11311604.las	00	255	100	112	00
11311606.las	00	255	89	101	00
11311609.las	00	255	103	109	121
11311611.las	00	255	117	121	124
11311614.las	00	225	134	135	134
11311616.las	01	219	130	133	137
11311619.las	00	255	113	113	113
11311621.las	00	255	116	121	119
11311624.las	00	255	135	144	148
11311626.las	00	255	112	112	114
11311629.las	00	255	101	103	103
11311631.las	00	255	115	121	143
11311634.las	00	230	116	122	134
11311636.las	00	255	128	136	143
11311639.las	00	255	141	147	156
11311641.las	00	255	143	144	143
11311644.las	00	255	148	151	155
11311646.las	00	255	156	160	159
11311649.las	49	235	148	151	154
11311651.las	00	240	150	150	148
11311654.las	00	238	150	150	148

1.2 Report on Intensity (Tiled Data) - continued

File	Minimum	Maximum	Mean	Median	Mode
11311656.las	00	255	154	153	151
11311659.las	00	255	135	134	132
11311661.las	00	236	125	128	132
11311664.las	00	255	151	154	156
11311666.las	31	241	153	153	156
11311669.las	00	255	137	138	138
11311671.las	00	243	154	156	159
11311674.las	00	255	157	158	156
11311676.las	00	255	156	159	161
11311679.las	00	255	159	161	156
11311681.las	00	255	170	172	172
11311684.las	00	255	166	170	172
11311686.las	00	255	169	170	167
11341576.las	00	255	132	133	132
11341579.las	00	255	126	126	127
11341581.las	00	242	121	121	124
11341584.las	00	255	115	116	116
11341586.las	00	243	114	115	116
11341589.las	00	255	116	117	116
11341591.las	00	255	117	119	119
11341594.las	00	255	112	112	113
11341596.las	00	236	117	122	127
11341599.las	00	255	116	120	124
11341601.las	00	255	120	128	132
11341604.las	00	255	105	123	00
11341606.las	00	255	83	77	00
11341609.las	00	255	103	115	00
11341611.las	00	255	101	115	00
11341614.las	00	255	125	131	132
11341616.las	00	230	135	140	140
11341619.las	00	229	114	114	106
11341621.las	00	255	113	116	116
11341624.las	00	255	109	117	119

1.2 Report on Intensity (Tiled Data) - continued

File	Minimum	Maximum	Mean	Median	Mode
11341626.las	00	255	116	122	124
11341629.las	00	255	113	119	00
11341631.las	00	255	114	117	113
11341634.las	00	255	137	138	139
11341636.las	00	255	137	139	140
11341639.las	00	255	136	140	00
11341641.las	00	255	148	149	145
11341644.las	00	255	146	146	147
11341646.las	00	255	138	144	148
11341649.las	00	255	144	150	156
11341651.las	00	255	169	170	164
11341654.las	00	255	163	163	156
11341656.las	00	255	168	168	156
11341659.las	00	255	134	135	140
11341661.las	00	255	138	140	142
11341664.las	00	255	137	140	145
11341666.las	00	255	140	141	140
11341669.las	00	255	140	144	148
11341671.las	00	255	150	151	151
11341674.las	00	255	154	154	156
11341676.las	00	255	161	162	156
11341679.las	00	255	138	139	140
11341681.las	00	255	157	156	153
11341684.las	00	255	154	155	156
11341686.las	00	255	155	156	156
11361576.las	15	214	124	125	124
11361579.las	00	255	122	122	121
11361581.las	00	217	117	117	116
11361584.las	00	255	120	120	119
11361586.las	00	236	118	118	121
11361589.las	00	255	118	119	118
11361591.las	00	255	122	123	121
11361594.las	00	255	114	114	111

1.2 Report on Intensity (Tiled Data) - continued

File	Minimum	Maximum	Mean	Median	Mode
11361596.las	00	255	120	123	124
11361599.las	00	255	95	109	00
11361601.las	00	255	115	123	129
11361604.las	00	255	99	121	00
11361606.las	00	255	102	124	00
11361609.las	00	255	119	126	131
11361611.las	00	255	78	77	00
11361614.las	00	255	107	122	00
11361616.las	00	255	138	139	140
11361619.las	00	255	121	123	132
11361621.las	00	255	106	106	105
11361624.las	00	237	124	124	121
11361626.las	00	255	107	111	111
11361629.las	00	255	129	135	140
11361631.las	00	255	128	130	132
11361634.las	00	255	122	123	124
11361636.las	00	255	120	118	100
11361639.las	00	241	158	159	159
11361641.las	00	255	143	144	148
11361644.las	00	255	145	147	156
11361646.las	00	255	148	160	00
11361649.las	00	255	158	159	156
11361651.las	00	255	175	183	196
11361654.las	00	255	160	159	156
11361656.las	00	255	157	159	159
11361659.las	00	255	145	147	148
11361661.las	00	255	152	153	155
11361664.las	00	255	139	140	140
11361666.las	00	241	144	144	140
11361669.las	00	255	141	143	143
11361671.las	00	243	146	148	151
11361674.las	00	255	146	146	143
11361676.las	00	255	139	142	148

1.2 Report on Intensity (Tiled Data) - continued

File	Minimum	Maximum	Mean	Median	Mode
11361679.las	00	251	136	135	133
11361681.las	10	242	155	156	156
11361684.las	00	255	144	144	140
11361686.las	00	249	162	163	165
11391576.las	00	255	124	127	132
11391579.las	00	255	125	125	113
11391581.las	00	255	131	134	143
11391584.las	00	255	126	127	127
11391586.las	00	255	113	114	114
11391589.las	00	255	112	112	108
11391591.las	00	255	117	118	116
11391594.las	00	255	114	114	108
11391596.las	00	255	101	111	00
11391599.las	00	255	73	69	00
11391601.las	00	255	100	117	00
11391604.las	00	255	115	120	124
11391606.las	00	255	90	106	00
11391609.las	00	238	126	129	132
11391611.las	00	255	101	109	00
11391614.las	00	255	82	80	00
11391616.las	00	255	109	128	00
11391619.las	00	255	129	130	132
11391621.las	00	255	122	125	127
11391624.las	00	255	125	129	132
11391626.las	00	255	98	95	84
11391629.las	00	255	119	121	123
11391631.las	00	255	125	131	132
11391634.las	00	255	134	136	135
11391636.las	00	255	123	124	132
11391639.las	00	255	142	145	148
11391641.las	00	255	148	150	151
11391644.las	00	238	143	144	145
11391646.las	00	255	138	146	156

1.2 Report on Intensity (Tiled Data) - continued

File	Minimum	Maximum	Mean	Median	Mode
11391649.las	00	255	154	157	158
11391651.las	00	255	160	161	159
11391654.las	00	247	169	169	164
11391656.las	00	255	177	180	180
11391659.las	00	255	158	159	156
11391661.las	00	255	152	153	153
11391664.las	00	255	148	148	148
11391666.las	00	255	144	146	148
11391669.las	00	255	147	146	140
11391671.las	01	253	150	150	148
11391674.las	00	255	137	139	132
11391676.las	00	255	143	143	140
11391679.las	00	252	162	160	153
11391681.las	00	255	150	152	153
11391684.las	00	253	145	145	140
11391686.las	00	255	162	163	164
11411576.las	25	233	126	126	124
11411579.las	00	236	122	123	124
11411581.las	00	240	118	117	114
11411584.las	00	255	120	120	119
11411586.las	00	255	122	123	122
11411589.las	00	255	118	118	116
11411591.las	00	239	125	127	129
11411594.las	00	255	114	116	116
11411596.las	00	234	114	118	122
11411599.las	00	255	119	130	139
11411601.las	00	255	127	138	141
11411604.las	00	255	111	113	111
11411606.las	00	255	109	118	00
11411609.las	00	255	131	135	135
11411611.las	00	255	113	124	135
11411614.las	00	255	98	116	00
11411616.las	00	255	88	89	00

1.2 Report on Intensity (Tiled Data) - continued

File	Minimum	Maximum	Mean	Median	Mode
11411619.las	00	255	95	100	00
11411621.las	00	255	117	128	130
11411624.las	00	240	125	126	129
11411626.las	00	237	117	118	124
11411629.las	00	223	123	125	124
11411631.las	00	255	130	133	132
11411634.las	00	255	123	125	124
11411636.las	00	255	117	114	108
11411639.las	00	255	125	126	153
11411641.las	00	255	152	154	156
11411644.las	00	255	146	149	149
11411646.las	00	255	147	151	156
11411649.las	00	255	149	149	148
11411651.las	00	255	145	145	140
11411654.las	21	255	146	151	159
11411656.las	00	241	143	142	141
11411659.las	00	255	151	152	151
11411661.las	00	255	151	151	148
11411664.las	00	255	150	151	151
11411666.las	00	255	150	150	148
11411669.las	00	255	142	145	143
11411671.las	00	240	150	150	151
11411674.las	00	239	131	131	127
11411676.las	00	240	139	138	132
11411679.las	00	255	156	157	155
11411681.las	00	255	168	168	164
11411684.las	00	255	163	170	169
11411686.las	00	255	172	174	165
11441576.las	00	254	118	118	117
11441579.las	00	255	115	116	116
11441581.las	00	255	121	123	124
11441584.las	00	255	121	121	116
11441586.las	00	255	122	123	124

1.2 Report on Intensity (Tiled Data) - continued

File	Minimum	Maximum	Mean	Median	Mode
11441589.las	00	255	124	125	124
11441591.las	00	238	127	127	127
11441594.las	00	255	109	114	117
11441596.las	00	255	112	117	116
11441599.las	00	255	120	126	132
11441601.las	00	255	125	132	135
11441604.las	00	255	110	112	111
11441606.las	00	255	126	128	124
11441609.las	00	255	123	129	135
11441611.las	00	255	121	126	135
11441614.las	00	255	135	137	137
11441616.las	00	255	114	132	00
11441619.las	00	255	96	107	00
11441621.las	00	255	95	101	00
11441624.las	00	255	131	135	137
11441626.las	00	255	130	134	140
11441629.las	00	217	115	117	124
11441631.las	00	255	121	125	126
11441634.las	00	255	126	128	132
11441636.las	00	243	137	135	132
11441639.las	00	244	151	152	156
11441641.las	00	255	147	149	155
11441644.las	00	255	161	163	163
11441646.las	00	255	156	158	156
11441649.las	00	255	156	156	156
11441651.las	00	255	151	153	148
11441654.las	00	255	168	172	170
11441656.las	00	242	155	155	156
11441659.las	00	255	151	153	156
11441661.las	00	255	147	146	143
11441664.las	00	255	138	138	135
11441666.las	00	255	142	142	142
11441669.las	00	255	149	150	148

1.2 Report on Intensity (Tiled Data) - continued

File	Minimum	Maximum	Mean	Median	Mode
11441671.las	00	255	152	153	156
11441674.las	00	255	159	160	159
11441676.las	00	241	138	140	140
11441679.las	00	255	144	143	140
11441681.las	00	241	154	152	148
11441684.las	00	255	152	154	156
11441686.las	00	255	166	167	164
11461576.las	00	242	115	116	116
11461579.las	00	255	113	115	116
11461581.las	00	213	120	120	119
11461584.las	00	255	121	122	121
11461586.las	00	255	119	120	119
11461589.las	00	255	127	128	129
11461591.las	00	255	123	124	124
11461594.las	00	255	118	119	118
11461596.las	00	255	112	119	124
11461599.las	00	255	105	117	00
11461601.las	00	255	116	127	00
11461604.las	00	255	105	105	100
11461606.las	00	255	120	122	124
11461609.las	00	255	115	118	122
11461611.las	00	255	124	125	124
11461614.las	00	255	126	129	137
11461616.las	00	255	126	132	137
11461619.las	00	255	120	122	103
11461621.las	00	255	109	131	00
11461624.las	00	255	69	66	00
11461626.las	00	255	127	132	135
11461629.las	00	227	130	135	140
11461631.las	00	255	118	124	139
11461634.las	00	254	126	129	132
11461636.las	00	255	98	113	19
11461639.las	00	255	155	157	155

1.2 Report on Intensity (Tiled Data) - continued

File	Minimum	Maximum	Mean	Median	Mode
11461641.las	00	255	149	153	156
11461644.las	00	255	155	160	161
11461646.las	00	255	156	158	156
11461649.las	00	255	159	159	156
11461651.las	00	246	167	167	164
11461654.las	00	255	162	163	164
11461656.las	00	255	150	149	148
11461659.las	00	255	150	152	153
11461661.las	00	242	139	139	138
11461664.las	00	239	127	126	124
11461666.las	00	255	130	127	119
11461669.las	00	255	143	144	140
11461671.las	00	255	149	151	153
11461674.las	00	255	136	142	146
11461676.las	00	255	150	152	151
11461679.las	00	255	159	159	156
11461681.las	20	241	158	159	161
11461684.las	00	255	144	144	140
11461686.las	00	243	151	151	148
11491576.las	00	255	119	120	119
11491579.las	00	255	110	112	111
11491581.las	00	255	112	112	108
11491584.las	00	255	121	122	121
11491586.las	00	255	124	124	124
11491589.las	00	255	114	115	113
11491591.las	00	243	116	115	111
11491594.las	00	255	112	121	124
11491596.las	00	255	121	128	00
11491599.las	00	255	114	119	116
11491601.las	00	255	124	131	140
11491604.las	00	255	123	124	108
11491606.las	00	255	131	132	139
11491609.las	00	255	116	116	116

1.2 Report on Intensity (Tiled Data) - continued

File	Minimum	Maximum	Mean	Median	Mode
11491611.las	00	255	108	112	111
11491614.las	00	255	106	113	116
11491616.las	00	255	117	119	117
11491619.las	00	226	111	115	124
11491621.las	00	255	105	115	00
11491624.las	00	255	84	96	00
11491626.las	00	255	97	114	00
11491629.las	00	255	137	140	140
11491631.las	00	255	126	134	143
11491634.las	00	255	113	114	100
11491636.las	00	255	110	114	113
11491639.las	00	255	146	148	148
11491641.las	00	254	154	156	156
11491644.las	00	255	149	152	156
11491646.las	00	255	151	154	156
11491649.las	00	254	153	153	153
11491651.las	00	255	159	160	158
11491654.las	00	255	146	149	154
11491656.las	00	255	152	152	151
11491659.las	00	255	151	152	151
11491661.las	00	240	141	141	140
11491664.las	00	255	131	133	132
11491666.las	00	255	137	139	140
11491669.las	00	255	145	146	143
11491671.las	00	255	147	147	148
11491674.las	00	255	149	150	148
11491676.las	00	255	156	156	156
11491679.las	00	255	159	159	156
11491681.las	29	241	159	160	159
11491684.las	00	252	136	141	156
11491686.las	00	255	148	149	148
11511576.las	00	255	116	117	116
11511579.las	00	255	115	116	116

1.2 Report on Intensity (Tiled Data) - continued

File	Minimum	Maximum	Mean	Median	Mode
11511581.las	00	250	113	114	114
11511584.las	00	255	104	114	00
11511586.las	00	255	98	106	00
11511589.las	00	255	98	102	00
11511591.las	00	255	107	109	108
11511594.las	00	255	110	117	123
11511596.las	00	255	112	112	111
11511599.las	00	255	108	109	105
11511601.las	00	255	117	121	111
11511604.las	00	255	129	135	151
11511606.las	00	255	123	122	116
11511609.las	00	255	117	120	116
11511611.las	00	255	99	102	108
11511614.las	00	255	109	113	111
11511616.las	00	255	113	111	100
11511619.las	00	255	93	91	87
11511621.las	00	255	117	122	137
11511624.las	00	255	124	129	132
11511626.las	00	255	100	117	00
11511629.las	00	255	95	117	00
11511631.las	00	255	111	125	00
11511634.las	00	255	110	108	100
11511636.las	00	255	117	119	119
11511639.las	00	255	123	123	124
11511641.las	00	255	149	152	150
11511644.las	00	255	139	144	156
11511646.las	00	255	148	151	148
11511649.las	00	241	156	156	156
11511651.las	00	255	167	167	164
11511654.las	00	255	141	142	140
11511656.las	00	255	143	142	140
11511659.las	00	248	144	144	145
11511661.las	00	255	136	137	140

1.2 Report on Intensity (Tiled Data) - continued

File	Minimum	Maximum	Mean	Median	Mode
11511664.las	00	255	130	132	132
11511666.las	00	255	132	134	132
11511669.las	00	255	142	143	140
11511671.las	00	253	149	149	148
11511674.las	00	255	141	143	148
11511676.las	00	255	140	141	147
11511679.las	00	255	156	156	151
11511681.las	00	255	173	175	180
11511684.las	00	255	169	175	178
11511686.las	10	252	147	148	148
11541576.las	00	255	117	118	118
11541579.las	00	255	108	111	111
11541581.las	00	255	111	114	119
11541584.las	00	255	106	115	00
11541586.las	00	255	100	112	00
11541589.las	00	255	108	113	116
11541591.las	00	255	117	118	121
11541594.las	00	255	111	114	116
11541596.las	00	255	107	109	108
11541599.las	00	255	104	104	102
11541601.las	00	255	116	117	116
11541604.las	00	255	115	113	108
11541606.las	00	255	114	114	108
11541609.las	00	255	114	116	116
11541611.las	00	255	112	116	119
11541614.las	00	255	118	119	116
11541616.las	00	255	114	117	116
11541619.las	00	255	102	102	97
11541621.las	00	255	111	104	95
11541624.las	00	255	117	119	129
11541626.las	00	255	132	135	137
11541629.las	00	255	125	135	148
11541631.las	00	255	75	72	00

1.2 Report on Intensity (Tiled Data) - continued

File	Minimum	Maximum	Mean	Median	Mode
11541634.las	00	255	125	126	132
11541636.las	00	255	130	131	124
11541639.las	00	236	134	135	132
11541641.las	00	255	152	152	150
11541644.las	00	243	137	140	148
11541646.las	00	255	159	158	156
11541649.las	00	255	156	156	156
11541651.las	00	255	159	160	156
11541654.las	00	255	152	153	148
11541656.las	00	255	141	150	151
11541659.las	00	255	134	146	00
11541661.las	00	255	137	139	140
11541664.las	00	255	127	129	129
11541666.las	00	237	126	127	124
11541669.las	00	252	144	144	143
11541671.las	00	239	151	151	148
11541674.las	00	255	148	149	148
11541676.las	23	236	145	146	148
11541679.las	00	253	152	151	148
11541681.las	00	255	151	150	148
11541684.las	00	255	166	167	170
11541686.las	00	255	152	152	148
11561576.las	00	255	114	115	116
11561579.las	00	255	112	113	111
11561581.las	00	255	108	112	113
11561584.las	00	255	110	112	116
11561586.las	00	255	115	117	119
11561589.las	00	255	114	114	111
11561591.las	00	255	109	114	124
11561594.las	00	255	102	103	103
11561596.las	00	255	98	98	00
11561599.las	00	255	107	107	108
11561601.las	00	255	114	110	100

1.2 Report on Intensity (Tiled Data) - continued

File	Minimum	Maximum	Mean	Median	Mode
11561604.las	00	255	112	111	108
11561606.las	00	255	110	111	100
11561609.las	00	255	114	110	108
11561611.las	00	255	112	113	113
11561614.las	00	255	117	118	121
11561616.las	00	255	120	123	129
11561619.las	00	239	110	113	117
11561621.las	00	237	120	121	121
11561624.las	00	255	111	109	100
11561626.las	10	238	131	134	137
11561629.las	00	255	122	128	00
11561631.las	00	255	108	127	00
11561634.las	00	255	91	105	00
11561636.las	00	255	108	122	00
11561639.las	00	255	140	146	148
11561641.las	00	255	149	156	156
11561644.las	00	255	132	142	145
11561646.las	00	255	156	161	164
11561649.las	00	255	168	174	172
11561651.las	00	240	150	150	150
11561654.las	00	255	155	157	156
11561656.las	00	255	152	154	154
11561659.las	00	255	141	145	145
11561661.las	00	255	138	139	140
11561664.las	00	255	141	141	140
11561666.las	00	255	139	139	140
11561669.las	00	255	135	134	131
11561671.las	18	241	140	140	140
11561674.las	00	255	140	139	135
11561676.las	00	255	140	140	140
11561679.las	00	255	144	144	142
11561681.las	00	255	151	151	148
11561684.las	00	255	146	149	148

1.2 Report on Intensity (Tiled Data) - continued

File	Minimum	Maximum	Mean	Median	Mode
11561686.las	00	255	150	151	148
11561689.las	00	255	167	168	169
11591576.las	00	255	115	115	113
11591579.las	00	255	112	115	116
11591581.las	00	255	114	117	116
11591584.las	00	231	114	115	116
11591586.las	00	255	110	112	111
11591589.las	00	255	103	105	119
11591591.las	00	255	89	90	92
11591594.las	00	248	105	106	105
11591596.las	00	255	107	107	108
11591599.las	00	255	102	99	97
11591601.las	00	255	94	99	00
11591604.las	00	255	99	99	100
11591606.las	00	255	118	121	140
11591609.las	00	255	108	109	108
11591611.las	00	255	105	104	95
11591614.las	00	255	115	117	118
11591616.las	00	255	117	118	119
11591619.las	00	244	117	119	124
11591621.las	00	255	125	129	132
11591624.las	00	255	133	136	137
11591626.las	00	255	106	111	115
11591629.las	00	255	121	125	124
11591631.las	00	255	98	119	00
11591634.las	00	255	81	88	00
11591636.las	00	255	104	118	00
11591639.las	00	255	148	151	148
11591641.las	00	255	145	151	153
11591644.las	00	255	147	150	148
11591646.las	00	255	143	147	148
11591649.las	00	255	166	168	164
11591651.las	00	243	142	144	148

1.2 Report on Intensity (Tiled Data) - continued

File	Minimum	Maximum	Mean	Median	Mode
11591654.las	00	255	149	150	148
11591656.las	00	246	149	152	150
11591659.las	28	239	149	149	148
11591661.las	00	238	142	144	148
11591664.las	00	255	145	147	148
11591666.las	00	255	136	135	132
11591669.las	00	255	129	129	122
11591671.las	00	242	128	126	116
11591674.las	00	255	135	134	127
11591676.las	00	255	133	133	135
11591679.las	00	255	135	134	132
11591681.las	00	241	150	152	151
11591684.las	00	243	139	140	140
11591686.las	00	255	138	139	140
11591689.las	00	255	154	155	156
11611576.las	00	255	115	118	119
11611579.las	00	235	112	112	108
11611581.las	00	227	111	112	113
11611584.las	00	255	115	119	121
11611586.las	00	255	107	109	111
11611589.las	00	253	95	93	87
11611591.las	00	255	97	97	97
11611594.las	00	214	99	100	100
11611596.las	00	255	125	124	103
11611599.las	00	255	121	122	125
11611601.las	00	255	99	98	87
11611604.las	00	255	112	111	108
11611606.las	00	255	104	110	00
11611609.las	00	255	116	117	116
11611611.las	00	255	108	109	110
11611614.las	00	255	112	114	116
11611616.las	00	255	112	114	116
11611619.las	00	255	112	112	108

1.2 Report on Intensity (Tiled Data) - continued

File	Minimum	Maximum	Mean	Median	Mode
11611621.las	00	255	114	115	117
11611624.las	00	255	116	120	124
11611626.las	00	255	114	126	135
11611629.las	00	255	115	127	127
11611631.las	00	255	125	132	132
11611634.las	00	255	123	131	132
11611636.las	00	255	108	110	00
11611639.las	00	255	139	140	140
11611641.las	00	255	139	148	156
11611644.las	00	255	140	146	151
11611646.las	00	255	130	134	143
11611649.las	00	255	144	146	148
11611651.las	00	255	153	157	156
11611654.las	00	255	157	157	156
11611656.las	00	253	154	154	151
11611659.las	00	255	155	156	156
11611661.las	00	241	154	154	156
11611664.las	00	255	136	137	135
11611666.las	00	239	126	126	127
11611669.las	00	255	135	135	133
11611671.las	00	255	134	133	127
11611674.las	00	255	135	136	133
11611676.las	00	253	132	132	132
11611679.las	00	255	138	135	132
11611681.las	00	255	141	139	135
11611684.las	00	255	138	136	132
11611686.las	00	254	147	148	142
11611689.las	00	255	165	161	154
11641576.las	00	233	121	122	124
11641579.las	00	255	120	122	124
11641581.las	00	255	120	119	116
11641584.las	00	255	111	112	111
11641586.las	00	255	109	108	95

1.2 Report on Intensity (Tiled Data) - continued

File	Minimum	Maximum	Mean	Median	Mode
11641589.las	00	255	99	98	97
11641591.las	00	255	99	99	100
11641594.las	00	255	113	115	115
11641596.las	00	255	128	135	143
11641599.las	00	254	98	119	00
11641601.las	00	255	126	138	00
11641604.las	00	249	124	134	00
11641606.las	00	255	101	114	00
11641609.las	00	255	108	112	00
11641611.las	00	255	103	103	100
11641614.las	00	255	111	112	116
11641616.las	00	255	108	113	119
11641619.las	00	255	113	110	100
11641621.las	00	255	123	130	135
11641624.las	00	255	107	107	103
11641626.las	00	255	122	133	135
11641629.las	00	255	132	137	135
11641631.las	00	255	128	131	132
11641634.las	00	255	121	130	129
11641636.las	00	255	122	132	00
11641639.las	00	255	126	136	140
11641641.las	00	255	134	146	151
11641644.las	00	255	154	156	156
11641646.las	00	255	152	152	151
11641649.las	00	255	150	151	150
11641651.las	00	255	153	155	153
11641654.las	00	255	150	153	156
11641656.las	00	255	150	152	150
11641659.las	00	255	155	157	156
11641661.las	00	238	148	150	150
11641664.las	00	255	135	137	140
11641666.las	00	255	141	144	154
11641669.las	00	255	141	147	148

1.2 Report on Intensity (Tiled Data) - continued

File	Minimum	Maximum	Mean	Median	Mode
11641671.las	00	255	155	155	151
11641674.las	00	255	141	139	132
11641676.las	06	235	129	130	131
11641679.las	00	255	131	129	123
11641681.las	00	248	137	137	140
11641684.las	19	238	147	147	147
11641686.las	00	255	161	161	159
11641689.las	00	255	151	151	148
11661576.las	00	255	121	127	137
11661579.las	00	255	124	128	132
11661581.las	00	255	115	117	119
11661584.las	00	255	124	126	125
11661586.las	00	255	104	105	108
11661589.las	00	255	103	106	109
11661591.las	00	255	107	109	109
11661594.las	00	255	99	106	00
11661596.las	00	255	101	106	108
11661599.las	00	255	101	113	00
11661601.las	00	255	117	136	00
11661604.las	00	255	132	153	00
11661606.las	00	250	102	109	00
11661609.las	00	255	100	107	00
11661611.las	00	255	102	102	100
11661614.las	00	255	102	103	108
11661616.las	00	255	118	117	116
11661619.las	00	255	113	116	132
11661621.las	00	255	112	114	125
11661624.las	00	255	106	112	125
11661626.las	00	255	111	113	116
11661629.las	00	255	130	137	137
11661631.las	00	255	116	132	135
11661634.las	00	255	95	101	00
11661636.las	00	255	86	80	00

1.2 Report on Intensity (Tiled Data) - continued

File	Minimum	Maximum	Mean	Median	Mode
11661639.las	00	255	110	118	00
11661641.las	00	255	134	139	137
11661644.las	00	255	152	156	153
11661646.las	00	255	148	150	148
11661649.las	00	255	152	156	156
11661651.las	00	255	154	156	156
11661654.las	00	255	159	160	156
11661656.las	00	255	154	158	156
11661659.las	00	255	159	162	161
11661661.las	00	255	152	154	153
11661664.las	00	255	142	146	148
11661666.las	00	255	145	147	142
11661669.las	00	255	150	155	164
11661671.las	00	255	149	152	148
11661674.las	00	255	142	145	140
11661676.las	00	255	143	147	151
11661679.las	00	255	146	149	148
11661681.las	00	255	143	143	140
11661684.las	00	255	150	148	145
11661686.las	00	255	146	147	148
11661689.las	00	241	139	139	138
11691576.las	00	255	115	118	119
11691579.las	00	255	97	96	92
11691581.las	00	255	88	87	86
11691584.las	00	255	103	107	116
11691586.las	00	255	95	96	100
11691589.las	00	243	86	85	84
11691591.las	00	255	108	109	108
11691594.las	00	255	93	100	00
11691596.las	00	255	107	113	116
11691599.las	00	255	93	101	00
11691601.las	00	255	114	132	00
11691604.las	00	255	117	135	00

1.2 Report on Intensity (Tiled Data) - continued

File	Minimum	Maximum	Mean	Median	Mode
11691606.las	00	255	115	127	00
11691609.las	00	255	107	120	00
11691611.las	00	254	107	109	110
11691614.las	00	255	102	99	99
11691616.las	00	255	122	125	132
11691619.las	00	255	123	127	129
11691621.las	00	234	123	125	126
11691624.las	00	255	116	119	132
11691626.las	00	255	124	125	124
11691629.las	00	255	127	130	132
11691631.las	00	255	109	118	127
11691634.las	00	255	103	110	00
11691636.las	00	255	79	69	00
11691639.las	00	255	104	108	00
11691641.las	00	255	135	149	00
11691644.las	00	255	142	160	00
11691646.las	00	255	161	161	161
11691649.las	00	241	152	152	148
11691651.las	00	254	162	161	154
11691654.las	00	255	155	166	166
11691656.las	00	255	122	144	00
11691659.las	00	255	143	153	156
11691661.las	00	255	142	150	148
11691664.las	00	255	149	153	151
11691666.las	00	255	145	150	148
11691669.las	00	255	138	145	148
11691671.las	00	255	135	139	135
11691674.las	00	255	126	135	00
11691676.las	00	255	142	147	156
11691679.las	00	255	131	140	00
11691681.las	00	255	141	141	140
11691684.las	00	255	157	157	156
11691686.las	00	255	143	144	143

1.2 Report on Intensity (Tiled Data) - continued

File	Minimum	Maximum	Mean	Median	Mode
11691689.las	00	254	142	142	140
11711576.las	00	255	116	119	122
11711579.las	00	255	99	99	108
11711581.las	00	255	88	83	66
11711584.las	00	255	112	113	113
11711586.las	00	255	102	103	107
11711589.las	00	255	100	102	102
11711591.las	00	255	97	99	105
11711594.las	00	255	75	75	76
11711596.las	00	255	95	108	00
11711599.las	00	255	101	114	00
11711601.las	00	255	114	135	00
11711604.las	00	255	121	139	00
11711606.las	00	255	117	134	00
11711609.las	00	255	90	102	00
11711611.las	00	255	89	92	97
11711614.las	00	255	97	96	92
11711616.las	00	255	96	93	89
11711619.las	00	255	106	111	123
11711621.las	00	255	104	104	99
11711624.las	00	255	114	118	124
11711626.las	00	255	133	134	132
11711629.las	00	255	131	132	131
11711631.las	00	255	99	98	92
11711634.las	00	255	120	123	121
11711636.las	00	255	115	127	00
11711639.las	00	255	85	81	00
11711641.las	00	255	114	110	100
11711644.las	00	255	134	138	154
11711646.las	00	255	156	159	159
11711649.las	00	255	156	155	146
11711651.las	00	255	136	153	00
11711654.las	00	255	151	156	156

1.2 Report on Intensity (Tiled Data) - continued

File	Minimum	Maximum	Mean	Median	Mode
11711656.las	00	255	144	149	148
11711659.las	00	255	146	156	156
11711661.las	00	255	140	150	151
11711664.las	00	255	114	128	00
11711666.las	00	255	122	140	00
11711669.las	00	255	144	149	148
11711671.las	00	255	141	142	140
11711674.las	00	255	134	146	00
11711676.las	00	255	134	142	00
11711679.las	00	255	129	144	00
11711681.las	00	255	151	156	159
11711684.las	00	255	155	157	156
11711686.las	00	255	158	164	156
11711689.las	00	255	145	147	148
11741576.las	00	254	110	112	116
11741579.las	00	255	110	116	121
11741581.las	00	255	131	133	135
11741584.las	00	255	112	111	108
11741586.las	00	255	99	101	108
11741589.las	00	255	95	97	100
11741591.las	00	255	88	89	95
11741594.las	00	255	84	86	99
11741596.las	00	255	88	98	00
11741599.las	00	255	104	117	00
11741601.las	00	255	119	138	00
11741604.las	00	255	123	144	00
11741606.las	00	255	109	130	00
11741609.las	00	255	100	115	00
11741611.las	00	255	104	110	00
11741614.las	00	255	115	116	108
11741616.las	00	255	98	95	92
11741619.las	00	255	109	108	108
11741621.las	00	255	107	109	116

1.2 Report on Intensity (Tiled Data) - continued

File	Minimum	Maximum	Mean	Median	Mode
11741624.las	00	255	112	119	132
11741626.las	00	255	117	121	127
11741629.las	00	255	110	110	135
11741631.las	00	255	95	94	84
11741634.las	00	255	115	114	108
11741636.las	00	255	94	103	00
11741639.las	00	255	88	91	00
11741641.las	00	255	136	139	140
11741644.las	00	255	119	121	124
11741646.las	00	255	139	148	155
11741649.las	00	255	140	151	153
11741651.las	00	255	145	151	148
11741654.las	00	251	154	163	164
11741656.las	00	255	165	170	166
11741659.las	00	255	140	143	151
11741661.las	00	255	143	147	148
11741664.las	00	255	107	126	00
11741666.las	00	255	142	153	159
11741669.las	00	255	146	149	153
11741671.las	00	255	139	145	148
11741674.las	00	255	136	141	148
11741676.las	00	255	141	145	148
11741679.las	00	255	140	143	148
11741681.las	00	255	146	148	147
11741684.las	00	255	148	154	153
11741686.las	00	255	160	164	163
11741689.las	00	255	151	150	140
11761579.las	00	255	121	121	119
11761581.las	00	247	101	102	103
11761584.las	00	255	96	96	100
11761586.las	00	255	114	119	129
11761589.las	00	255	106	109	116
11761591.las	00	253	96	101	111

1.2 Report on Intensity (Tiled Data) - continued

File	Minimum	Maximum	Mean	Median	Mode
11761594.las	00	255	95	108	00
11761596.las	00	255	110	129	00
11761599.las	00	255	113	132	00
11761601.las	00	255	121	141	00
11761604.las	00	255	129	142	00
11761606.las	00	255	70	47	00
11761609.las	00	255	99	114	00
11761611.las	00	255	91	107	00
11761614.las	00	255	115	117	108
11761616.las	00	255	106	103	100
11761619.las	00	255	105	104	94
11761621.las	00	255	107	108	108
11761624.las	00	239	114	115	119
11761626.las	00	255	114	114	108
11761629.las	00	255	111	115	122
11761631.las	00	255	98	95	86
11761634.las	00	255	114	119	132
11761636.las	00	255	99	119	00
11761639.las	00	255	67	46	00
11761641.las	00	255	138	141	140
11761644.las	00	255	131	133	140
11761646.las	00	255	135	137	148
11761649.las	00	255	92	102	00
11761651.las	00	255	145	164	00
11761654.las	00	255	169	169	164
11761656.las	00	255	158	159	156
11761659.las	00	255	140	152	00
11761661.las	00	255	138	146	148
11761664.las	00	255	143	148	148
11761666.las	00	255	154	157	156
11761669.las	00	255	144	146	148
11761671.las	00	255	146	149	148
11761674.las	00	255	145	149	148

1.2 Report on Intensity (Tiled Data) - continued

File	Minimum	Maximum	Mean	Median	Mode
11761676.las	00	255	139	142	145
11761679.las	00	255	139	139	140
11761681.las	00	255	139	140	135
11761684.las	00	255	147	150	148
11761686.las	00	255	140	142	143
11761689.las	00	255	145	148	148
11791579.las	00	255	118	117	116
11791581.las	00	255	121	128	138
11791584.las	00	255	112	115	00
11791586.las	00	255	113	116	119
11791589.las	00	255	109	119	00
11791591.las	00	255	112	129	00
11791594.las	00	255	102	124	00
11791596.las	00	255	104	119	00
11791599.las	00	255	106	122	00
11791601.las	00	255	104	124	00
11791604.las	00	255	114	135	00
11791606.las	00	255	91	105	00
11791609.las	00	255	90	101	00
11791611.las	00	255	100	112	00
11791614.las	00	255	111	110	108
11791616.las	00	255	93	91	84
11791619.las	00	255	107	107	105
11791621.las	00	255	116	116	116
11791624.las	00	255	103	103	100
11791626.las	00	255	130	135	142
11791629.las	00	255	144	151	148
11791631.las	00	255	126	129	140
11791634.las	00	255	127	139	00
11791636.las	00	255	53	32	00
11791639.las	00	255	72	54	00
11791641.las	00	255	146	149	153
11791644.las	00	255	141	142	140

1.2 Report on Intensity (Tiled Data) - continued

File	Minimum	Maximum	Mean	Median	Mode
11791646.las	00	255	109	107	103
11791649.las	00	255	87	97	00
11791651.las	00	255	95	104	00
11791654.las	00	255	138	147	00
11791656.las	00	255	146	156	156
11791659.las	00	255	136	158	00
11791661.las	00	255	154	156	156
11791664.las	00	240	149	150	151
11791666.las	00	255	150	151	148
11791669.las	00	255	151	158	159
11791671.las	00	252	142	142	140
11791674.las	00	240	141	143	142
11791676.las	00	255	147	147	140
11791679.las	00	255	153	153	148
11791681.las	00	255	146	150	151
11791684.las	00	244	145	147	148
11791686.las	00	255	140	142	140
11791689.las	00	255	163	166	169
11811579.las	00	235	110	112	116
11811581.las	00	239	136	140	150
11811584.las	00	255	104	116	00
11811586.las	00	255	103	120	00
11811589.las	00	255	101	119	00
11811591.las	00	255	108	127	00
11811594.las	00	255	115	134	00
11811596.las	00	255	91	106	00
11811599.las	00	255	87	96	00
11811601.las	00	255	90	93	00
11811604.las	00	255	113	130	00
11811606.las	00	255	118	135	00
11811609.las	00	255	107	126	00
11811611.las	00	255	104	118	00
11811614.las	00	255	118	118	115

1.2 Report on Intensity (Tiled Data) - continued

File	Minimum	Maximum	Mean	Median	Mode
11811616.las	00	255	104	103	99
11811619.las	00	255	105	105	100
11811621.las	00	255	111	109	105
11811624.las	00	255	111	107	95
11811626.las	00	255	112	103	95
11811629.las	00	255	134	140	140
11811631.las	00	255	123	124	124
11811634.las	00	255	105	123	00
11811636.las	00	255	41	23	00
11811639.las	00	255	86	85	00
11811641.las	00	255	93	99	00
11811644.las	00	241	131	132	132
11811646.las	00	255	118	120	123
11811649.las	00	255	121	120	116
11811651.las	00	255	130	144	00
11811654.las	00	255	120	142	00
11811656.las	00	255	86	83	00
11811659.las	00	255	151	158	156
11811661.las	00	255	134	151	00
11811664.las	00	255	139	153	00
11811666.las	00	255	134	147	150
11811669.las	00	255	149	159	164
11811671.las	00	255	146	148	148
11811674.las	00	255	145	151	151
11811676.las	00	255	146	152	153
11811679.las	00	244	153	155	155
11811681.las	00	255	154	157	159
11811684.las	00	255	147	151	148
11811686.las	00	255	143	151	00
11811689.las	00	255	160	166	169
11841579.las	00	255	116	117	116
11841581.las	00	255	112	114	114
11841584.las	00	255	87	88	92

1.2 Report on Intensity (Tiled Data) - continued

File	Minimum	Maximum	Mean	Median	Mode
11841586.las	00	255	106	116	124
11841589.las	00	232	132	132	131
11841591.las	00	243	114	127	00
11841594.las	00	255	93	95	00
11841596.las	00	255	81	81	79
11841599.las	00	255	92	98	00
11841601.las	00	255	104	105	00
11841604.las	00	255	112	129	00
11841606.las	00	255	119	136	00
11841609.las	00	255	116	135	00
11841611.las	00	255	98	113	00
11841614.las	00	255	104	118	00
11841616.las	00	255	92	98	00
11841619.las	00	255	111	110	108
11841621.las	00	255	110	109	106
11841624.las	00	255	113	114	114
11841626.las	00	255	115	108	91
11841629.las	00	255	100	101	101
11841631.las	00	255	129	134	132
11841634.las	00	255	96	114	00
11841636.las	00	255	39	21	00
11841639.las	00	255	108	127	00
11841641.las	00	255	91	96	00
11841644.las	00	255	123	129	148
11841646.las	00	255	128	127	124
11841649.las	00	255	117	118	116
11841651.las	00	255	133	135	00
11841654.las	00	255	157	170	00
11841656.las	00	255	151	158	164
11841659.las	00	255	146	168	00
11841661.las	00	255	129	150	00
11841664.las	00	255	150	162	164
11841666.las	00	255	149	153	151

1.2 Report on Intensity (Tiled Data) - continued

File	Minimum	Maximum	Mean	Median	Mode
11841669.las	00	255	153	154	156
11841671.las	00	255	154	155	156
11841674.las	00	255	153	155	156
11841676.las	00	255	145	149	148
11841679.las	00	255	149	153	156
11841681.las	00	255	161	169	167
11841684.las	00	255	165	173	180
11841686.las	00	255	156	160	164
11841689.las	00	255	147	153	156
11861579.las	00	255	104	114	00
11861581.las	00	255	117	118	116
11861584.las	00	218	116	119	124
11861586.las	00	254	123	122	119
11861589.las	00	239	132	132	124
11861591.las	00	255	100	93	82
11861594.las	00	255	86	83	77
11861596.las	00	255	88	98	00
11861599.las	00	255	85	92	00
11861601.las	00	255	90	92	00
11861604.las	00	255	112	134	00
11861606.las	00	255	104	111	00
11861609.las	00	255	123	138	00
11861611.las	00	255	113	132	00
11861614.las	00	255	92	104	00
11861616.las	00	255	108	108	108
11861619.las	00	255	115	117	116
11861621.las	00	255	112	111	108
11861624.las	00	255	104	103	97
11861626.las	00	255	109	103	95
11861629.las	00	255	118	118	117
11861631.las	00	255	137	141	134
11861634.las	00	255	71	46	00
11861636.las	00	255	48	24	00

1.2 Report on Intensity (Tiled Data) - continued

File	Minimum	Maximum	Mean	Median	Mode
11861639.las	00	255	104	121	00
11861641.las	00	255	135	136	135
11861644.las	00	255	129	135	156
11861646.las	00	255	128	132	135
11861649.las	00	255	129	129	129
11861651.las	00	255	130	125	122
11861654.las	00	255	130	159	00
11861656.las	00	255	151	165	00
11861659.las	06	240	157	157	157
11861661.las	00	255	142	146	148
11861664.las	00	255	142	144	142
11861666.las	00	255	142	144	143
11861669.las	00	255	148	149	148
11861671.las	00	255	151	151	148
11861674.las	00	239	148	148	148
11861676.las	00	255	143	146	148
11861679.las	00	243	153	153	148
11861681.las	00	255	148	176	00
11861684.las	00	255	148	160	00
11861686.las	00	255	152	166	00
11861689.las	00	255	153	165	00
11891579.las	00	243	74	77	00
11891581.las	00	252	111	114	116
11891584.las	00	240	125	129	132
11891586.las	00	255	100	114	00
11891589.las	00	255	72	64	57
11891591.las	00	255	80	79	00
11891594.las	00	255	87	95	00
11891596.las	00	255	94	104	00
11891599.las	00	255	98	99	100
11891601.las	00	255	108	105	100
11891604.las	00	255	105	123	00
11891606.las	00	255	104	117	00

1.2 Report on Intensity (Tiled Data) - continued

File	Minimum	Maximum	Mean	Median	Mode
11891609.las	00	255	120	139	00
11891611.las	00	255	114	131	00
11891614.las	00	255	102	110	00
11891616.las	00	255	105	105	103
11891619.las	00	255	104	102	99
11891621.las	00	255	102	99	95
11891624.las	00	255	101	101	102
11891626.las	00	255	106	107	116
11891629.las	00	255	116	115	103
11891631.las	00	255	114	120	127
11891634.las	00	255	79	83	00
11891636.las	00	255	54	28	00
11891639.las	00	255	104	120	00
11891641.las	00	255	137	136	135
11891644.las	00	255	116	121	00
11891646.las	00	255	148	154	156
11891649.las	00	255	135	137	129
11891651.las	00	255	121	120	118
11891654.las	00	255	109	117	00
11891656.las	00	255	138	147	00
11891659.las	00	255	142	150	150
11891661.las	00	255	142	149	148
11891664.las	00	240	140	140	140
11891666.las	00	238	137	138	140
11891669.las	00	255	146	147	145
11891671.las	00	255	144	146	148
11891674.las	00	255	137	138	132
11891676.las	00	255	133	134	132
11891679.las	00	241	134	135	132
11891681.las	00	255	146	147	148
11891684.las	00	255	162	165	172
11891686.las	00	255	154	166	00
11891689.las	00	255	156	162	164

1.2 Report on Intensity (Tiled Data) - continued

File	Minimum	Maximum	Mean	Median	Mode
11911579.las	00	255	90	104	00
11911581.las	00	255	107	119	00
11911584.las	00	255	105	117	00
11911586.las	00	255	103	104	108
11911589.las	00	255	111	108	97
11911591.las	00	255	126	125	100
11911594.las	00	255	93	99	00
11911596.las	00	255	84	97	00
11911599.las	00	255	93	101	00
11911601.las	00	255	89	98	00
11911604.las	00	255	85	88	00
11911606.las	00	255	98	116	00
11911609.las	00	255	102	122	00
11911611.las	00	255	72	62	00
11911614.las	00	255	90	92	103
11911616.las	00	255	107	106	106
11911619.las	00	255	101	101	100
11911621.las	00	255	100	98	99
11911624.las	00	255	105	107	111
11911626.las	00	255	120	113	89
11911629.las	00	255	108	109	116
11911631.las	00	255	112	115	116
11911634.las	00	255	106	113	124
11911636.las	00	255	62	36	00
11911639.las	00	255	88	87	00
11911641.las	00	255	137	135	124
11911644.las	00	255	117	133	00
11911646.las	00	255	112	125	00
11911649.las	00	255	147	153	164
11911651.las	00	254	151	155	156
11911654.las	00	255	93	104	00
11911656.las	00	255	141	175	00
11911659.las	00	255	138	159	00

1.2 Report on Intensity (Tiled Data) - continued

File	Minimum	Maximum	Mean	Median	Mode
11911661.las	00	255	150	160	162
11911664.las	00	255	161	160	156
11911666.las	00	255	133	136	140
11911669.las	00	243	137	139	143
11911671.las	00	255	149	150	148
11911674.las	00	255	143	144	142
11911676.las	00	255	147	149	148
11911679.las	00	255	145	150	151
11911681.las	00	255	153	154	156
11911684.las	12	242	164	165	164
11911686.las	00	255	161	163	164
11911689.las	00	255	168	173	174
11941579.las	00	239	81	90	00
11941581.las	00	255	120	129	00
11941584.las	00	255	124	125	124
11941586.las	00	255	113	114	113
11941589.las	00	243	119	116	115
11941591.las	00	255	113	110	100
11941594.las	00	255	96	106	00
11941596.las	00	255	108	113	113
11941599.las	00	255	87	96	00
11941601.las	00	255	89	89	00
11941604.las	00	255	76	75	68
11941606.las	00	255	94	97	00
11941609.las	00	255	78	75	00
11941611.las	00	255	106	117	00
11941614.las	00	255	99	105	00
11941616.las	00	255	98	100	100
11941619.las	00	255	106	106	103
11941621.las	00	255	107	103	102
11941624.las	00	255	101	101	95
11941626.las	00	255	104	100	91
11941629.las	00	255	105	111	00

1.2 Report on Intensity (Tiled Data) - continued

File	Minimum	Maximum	Mean	Median	Mode
11941631.las	00	248	98	102	100
11941634.las	00	255	108	114	124
11941636.las	00	255	64	43	00
11941639.las	00	255	83	65	00
11941641.las	00	255	146	151	164
11941644.las	00	255	117	112	105
11941646.las	00	255	129	128	124
11941649.las	00	255	145	144	141
11941651.las	00	255	149	151	153
11941654.las	00	255	149	154	163
11941656.las	00	255	117	134	00
11941659.las	00	255	125	148	00
11941661.las	00	255	141	150	153
11941664.las	00	255	151	156	161
11941666.las	00	255	139	141	140
11941669.las	00	255	143	144	140
11941671.las	00	255	146	147	143
11941674.las	00	255	149	150	148
11941676.las	00	255	143	146	148
11941679.las	00	255	148	148	143
11941681.las	00	255	156	159	159
11941684.las	00	255	161	163	164
11941686.las	00	255	157	157	156
11941689.las	00	255	165	166	164
11961579.las	00	241	103	122	00
11961581.las	00	255	109	122	00
11961584.las	00	250	113	123	00
11961586.las	00	255	111	113	116
11961589.las	00	255	101	105	113
11961591.las	00	255	104	116	00
11961594.las	00	255	98	118	00
11961596.las	00	255	110	121	00
11961599.las	00	255	73	73	00

1.2 Report on Intensity (Tiled Data) - continued

File	Minimum	Maximum	Mean	Median	Mode
11961601.las	00	255	89	92	92
11961604.las	00	255	96	98	97
11961606.las	00	255	78	74	00
11961609.las	00	255	74	70	00
11961611.las	00	255	88	97	00
11961614.las	00	255	99	116	00
11961616.las	00	255	83	86	00
11961619.las	00	255	102	101	100
11961621.las	00	255	96	95	92
11961624.las	00	255	105	105	100
11961626.las	00	255	100	99	97
11961629.las	00	255	101	101	97
11961631.las	00	255	120	128	129
11961634.las	00	255	104	121	00
11961636.las	00	255	40	19	00
11961639.las	00	255	77	48	00
11961641.las	00	255	133	152	00
11961644.las	00	255	123	129	00
11961646.las	00	255	150	151	161
11961649.las	00	255	161	164	151
11961651.las	00	255	147	146	140
11961654.las	00	255	147	148	151
11961656.las	00	255	135	153	00
11961659.las	00	255	122	145	00
11961661.las	00	255	126	148	00
11961664.las	00	255	156	158	156
11961666.las	00	255	134	148	00
11961669.las	00	255	150	151	151
11961671.las	00	254	147	148	145
11961674.las	00	254	138	138	132
11961676.las	00	255	149	152	151
11961679.las	00	255	151	152	150
11961681.las	00	255	137	143	00

1.2 Report on Intensity (Tiled Data) - continued

File	Minimum	Maximum	Mean	Median	Mode
11961684.las	00	255	155	159	164
11961686.las	00	255	159	162	164
11961689.las	00	255	151	150	146
11991579.las	00	255	106	127	00
11991581.las	00	255	93	106	00
11991584.las	00	255	112	131	00
11991586.las	00	255	122	127	127
11991589.las	00	255	121	124	124
11991591.las	00	255	94	109	00
11991594.las	00	255	90	90	86
11991596.las	00	255	79	84	00
11991599.las	00	255	86	91	00
11991601.las	00	255	80	85	00
11991604.las	00	255	75	73	00
11991606.las	00	255	72	68	68
11991609.las	00	255	89	94	00
11991611.las	00	255	90	95	00
11991614.las	00	255	97	105	00
11991616.las	00	239	89	94	00
11991619.las	00	255	93	97	97
11991621.las	00	255	95	98	99
11991624.las	00	255	102	102	99
11991626.las	00	255	107	106	100
11991629.las	00	255	110	112	116
11991631.las	00	255	98	99	90
11991634.las	00	255	108	117	00
11991636.las	00	255	55	28	00
11991639.las	00	255	86	76	00
11991641.las	00	255	147	166	172
11991644.las	00	255	130	142	00
11991646.las	00	255	148	156	158
11991649.las	00	255	143	144	140
11991651.las	00	255	135	135	132

1.2 Report on Intensity (Tiled Data) - continued

File	Minimum	Maximum	Mean	Median	Mode
11991654.las	00	255	123	124	116
11991656.las	00	255	121	128	129
11991659.las	00	255	94	106	00
11991661.las	00	255	119	141	00
11991664.las	00	255	138	146	148
11991666.las	00	255	146	159	00
11991669.las	00	255	154	155	153
11991671.las	00	255	144	146	142
11991674.las	00	255	132	138	140
11991676.las	00	255	148	154	156
11991679.las	00	255	149	150	148
11991681.las	00	255	136	133	127
11991684.las	00	255	141	142	140
11991686.las	00	255	153	152	148
11991689.las	00	255	161	163	164
12011579.las	00	255	102	120	00
12011581.las	00	255	102	121	00
12011584.las	00	255	122	138	00
12011586.las	00	255	111	131	00
12011589.las	00	255	110	128	00
12011591.las	00	255	103	117	00
12011594.las	00	255	86	86	84
12011596.las	00	255	80	79	00
12011599.las	00	255	93	103	00
12011601.las	00	255	82	84	87
12011604.las	00	255	87	92	00
12011606.las	00	255	93	95	92
12011609.las	00	255	97	111	00
12011611.las	00	255	106	120	00
12011614.las	00	255	105	109	108
12011616.las	00	255	94	104	00
12011619.las	00	242	98	111	00
12011621.las	00	255	108	108	108

1.2 Report on Intensity (Tiled Data) - continued

File	Minimum	Maximum	Mean	Median	Mode
12011624.las	00	255	103	104	102
12011626.las	00	255	111	111	108
12011629.las	00	255	106	112	00
12011631.las	00	255	98	102	00
12011634.las	00	255	94	103	00
12011636.las	00	255	28	10	00
12011639.las	00	255	103	119	00
12011641.las	00	255	136	155	00
12011644.las	00	255	148	152	156
12011646.las	00	255	145	154	161
12011649.las	00	255	149	152	156
12011651.las	00	255	140	144	156
12011654.las	00	255	126	124	116
12011656.las	00	240	126	128	126
12011659.las	00	255	124	138	00
12011661.las	00	245	148	152	151
12011664.las	00	255	146	146	143
12011666.las	00	250	145	145	143
12011669.las	00	255	145	146	148
12011671.las	00	255	153	153	148
12011674.las	00	255	160	164	164
12011676.las	00	255	159	163	164
12011679.las	00	255	148	150	148
12011681.las	00	255	148	148	148
12011684.las	00	255	137	141	00
12011686.las	00	255	154	153	148
12011689.las	00	255	159	158	148
12041579.las	00	255	94	107	00
12041581.las	00	255	100	118	00
12041584.las	00	255	107	119	00
12041586.las	00	255	92	95	00
12041589.las	00	255	79	71	00
12041591.las	00	255	69	60	55

1.2 Report on Intensity (Tiled Data) - continued

File	Minimum	Maximum	Mean	Median	Mode
12041594.las	00	255	77	76	00
12041596.las	00	255	90	92	00
12041599.las	00	255	101	115	00
12041601.las	00	255	92	92	92
12041604.las	00	255	90	91	92
12041606.las	00	255	90	103	00
12041609.las	00	255	103	108	110
12041611.las	00	255	106	117	00
12041614.las	00	255	107	120	00
12041616.las	00	255	94	110	00
12041619.las	00	255	101	110	00
12041621.las	00	255	99	104	00
12041624.las	00	255	97	96	92
12041626.las	00	255	87	92	00
12041629.las	00	255	98	106	00
12041631.las	00	255	111	122	124
12041634.las	00	255	71	57	00
12041636.las	00	255	23	10	00
12041639.las	00	255	91	99	00
12041641.las	00	255	140	146	156
12041644.las	00	255	149	152	151
12041646.las	00	255	138	147	148
12041649.las	00	255	152	154	156
12041651.las	00	255	154	157	159
12041654.las	00	255	156	161	164
12041656.las	00	255	150	153	156
12041659.las	00	255	138	146	153
12041661.las	00	255	135	152	00
12041664.las	00	255	144	146	148
12041666.las	00	255	135	137	140
12041669.las	00	255	138	147	00
12041671.las	00	255	142	143	140
12041674.las	00	255	155	157	156

1.2 Report on Intensity (Tiled Data) - continued

File	Minimum	Maximum	Mean	Median	Mode
12041676.las	00	255	151	153	151
12041679.las	00	255	154	153	148
12041681.las	00	255	139	158	00
12041684.las	00	255	145	166	00
12041686.las	00	255	156	158	164
12041689.las	00	255	160	165	164
12061579.las	00	255	82	84	00
12061581.las	00	255	92	92	00
12061584.las	00	255	101	113	00
12061586.las	00	255	85	93	00
12061589.las	00	255	106	116	00
12061591.las	00	255	109	112	116
12061594.las	00	255	113	115	116
12061596.las	00	255	102	110	00
12061599.las	00	255	82	84	92
12061601.las	00	255	84	81	81
12061604.las	00	255	103	101	100
12061606.las	00	255	96	93	81
12061609.las	00	255	115	121	122
12061611.las	00	255	109	117	00
12061614.las	00	255	111	117	00
12061616.las	00	255	120	133	140
12061619.las	00	255	128	138	148
12061621.las	00	255	92	100	00
12061624.las	00	255	101	104	103
12061626.las	00	255	85	92	00
12061629.las	00	255	82	84	86
12061631.las	00	255	102	104	108
12061634.las	00	255	80	71	00
12061636.las	00	255	28	12	00
12061639.las	00	255	51	22	00
12061641.las	00	243	131	142	00
12061644.las	00	255	151	158	161

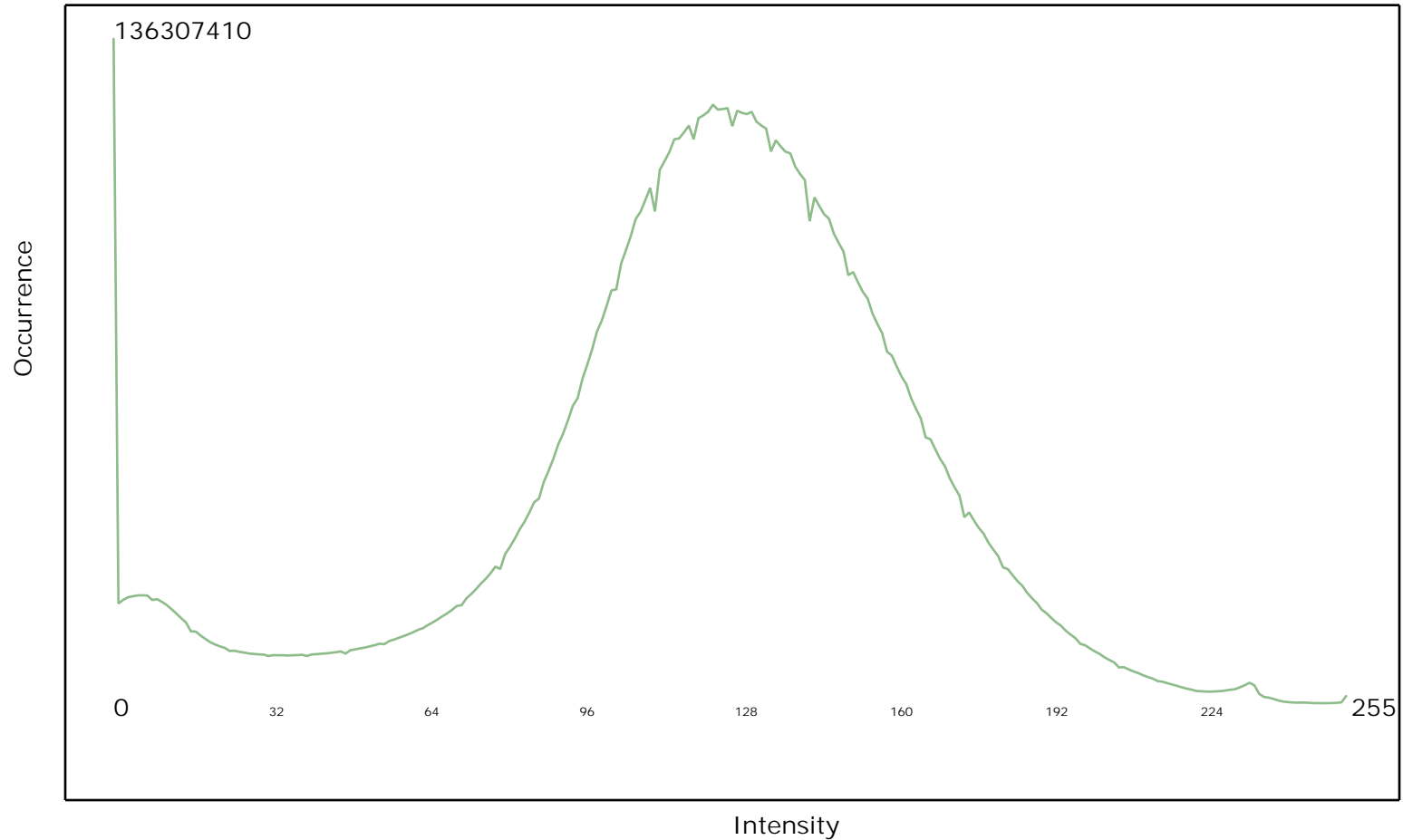
1.2 Report on Intensity (Tiled Data) - continued

File	Minimum	Maximum	Mean	Median	Mode
12061646.las	00	255	135	142	148
12061649.las	00	255	154	154	155
12061651.las	00	255	155	159	159
12061654.las	00	255	143	150	156
12061656.las	00	240	144	146	153
12061659.las	00	237	143	146	145
12061661.las	00	255	136	155	00
12061664.las	00	255	105	130	00
12061666.las	00	255	132	134	132
12061669.las	00	255	140	145	148
12061671.las	00	255	144	146	147
12061674.las	00	255	162	165	164
12061676.las	00	255	133	147	00
12061679.las	00	255	154	159	153
12061681.las	00	255	120	149	00
12061684.las	00	253	144	164	00
12061686.las	00	255	167	173	180
12061689.las	00	255	162	171	171
Average	00	255	122	127	00

1.2 Report on Intensity Values (Tiled Data)

The purpose of this section is to show a frequency distribution chart of intensities throughout all of the LiDAR tiled files. It is important to understand that 8-bit intensity LiDAR systems have a valid intensity range from 0-255, and 12-bit intensity LiDAR systems have a valid intensity range from 0-4095.

[Data Source - E:\Kankakee\Classified_LAS](#)




1.2 Report on Intensity Values (Tiled Data)

The purpose of this section is to show a graphic of LiDAR tiled data points colored by intensity. Blank tiles can indicate a processing problem dealing with LiDAR intensity attribute information.

[Data Source - E:\Kankakee\Classified_LAS](#)

[Result Path - E:\Kankakee\QAQC\1_2\ColorByIntensity_Classified.jpg](#)



1.4 Report on Point Density and Nominal Pulse Spacing (NPS) (Tiled Data)

The USGS LiDAR Base Specification Version 1.0 states: "In general, the target NPS for a project should not be achieved through swath overlap or multiple passes. Such collection techniques may be permitted with prior approval."

The purpose of this section is to report on the LiDAR point density and nominal point spacing by tiled file. Point densities and NPS by tile are calculated by including any overlapping swath data within each tile. These statistics are for tiled LAS files. Not all LAS files fill tiles completely, especially along project boundaries. This may skew the calculated density and NPS values for partially filled tiles.

[Classified Files - E:\Kankakee\Classified LAS](#)

Units: US Survey Feet

File	Number of First Returns	Area of Tile	Point Density	Nominal Pulse Spacing (NPS)
10041586	2,750,120	6,250,000	0.440/4.736	1.508/0.460
10041589	3,127,286	6,250,000	0.500/5.382	1.414/0.431
10041591	2,858,172	6,250,000	0.457/4.919	1.479/0.451
10041594	2,804,869	6,250,000	0.449/4.833	1.493/0.455
10041596	2,845,015	6,250,000	0.455/4.898	1.482/0.452
10041599	2,606,536	6,250,000	0.417/4.489	1.548/0.472
10041601	2,800,075	6,250,000	0.448/4.822	1.494/0.455
10041604	2,817,312	6,250,000	0.451/4.855	1.489/0.454
10041606	2,843,140	6,250,000	0.455/4.898	1.483/0.452
10041609	2,844,882	6,250,000	0.455/4.898	1.482/0.452
10041611	2,858,309	6,250,000	0.457/4.919	1.479/0.451
10041614	3,053,465	6,250,000	0.489/5.264	1.431/0.436
10041616	3,004,393	6,250,000	0.481/5.177	1.442/0.440
10041619	2,809,962	6,250,000	0.450/4.844	1.491/0.454
10041621	2,556,044	6,250,000	0.409/4.402	1.564/0.477
10061574	2,876,817	6,250,000	0.460/4.951	1.474/0.449
10061576	2,765,299	6,250,000	0.442/4.758	1.503/0.458
10061579	2,809,797	6,250,000	0.450/4.844	1.491/0.454
10061581	2,739,876	6,250,000	0.438/4.715	1.510/0.460
10061584	2,821,155	6,250,000	0.451/4.855	1.488/0.454
10061586	2,763,696	6,250,000	0.442/4.758	1.504/0.458
10061589	3,128,777	6,250,000	0.501/5.393	1.413/0.431
10061591	2,853,031	6,250,000	0.456/4.908	1.480/0.451
10061594	2,794,238	6,250,000	0.447/4.811	1.496/0.456
10061596	2,905,803	6,250,000	0.465/5.005	1.467/0.447
10061599	2,614,626	6,250,000	0.418/4.499	1.546/0.471

1.4 Report on Point Density and Nominal Pulse Spacing (NPS) (Tiled Data) - continued

File	Number of First Returns	Area of Tile	Point Density	Nominal Pulse Spacing (NPS)
10061601	2,761,524	6,250,000	0.442/4.758	1.504/0.458
10061604	2,766,304	6,250,000	0.443/4.768	1.503/0.458
10061606	2,787,555	6,250,000	0.446/4.801	1.497/0.456
10061609	2,804,254	6,250,000	0.449/4.833	1.493/0.455
10061611	2,775,211	6,250,000	0.444/4.779	1.501/0.458
10061614	2,975,029	6,250,000	0.476/5.124	1.449/0.442
10061616	3,078,036	6,250,000	0.492/5.296	1.425/0.434
10061619	2,778,043	6,250,000	0.444/4.779	1.500/0.457
10061621	2,723,568	6,250,000	0.436/4.693	1.515/0.462
10061624	2,750,415	6,250,000	0.440/4.736	1.507/0.459
10061626	2,799,960	6,250,000	0.448/4.822	1.494/0.455
10061629	2,814,974	6,250,000	0.450/4.844	1.490/0.454
10061631	2,869,032	6,250,000	0.459/4.941	1.476/0.450
10061634	2,761,263	6,250,000	0.442/4.758	1.504/0.458
10061636	2,306,006	6,250,000	0.369/3.972	1.646/0.502
10061639	2,325,299	6,250,000	0.372/4.004	1.639/0.500
10061641	2,354,386	6,250,000	0.377/4.058	1.629/0.497
10061644	2,820,396	6,250,000	0.451/4.855	1.489/0.454
10061646	2,803,703	6,250,000	0.449/4.833	1.493/0.455
10061649	2,776,588	6,250,000	0.444/4.779	1.500/0.457
10061651	2,687,956	6,250,000	0.430/4.628	1.525/0.465
10061654	2,669,168	6,250,000	0.427/4.596	1.530/0.466
10091574	2,898,583	6,250,000	0.464/4.994	1.468/0.447
10091576	2,780,271	6,250,000	0.445/4.790	1.499/0.457
10091579	2,797,128	6,250,000	0.448/4.822	1.495/0.456
10091581	2,737,148	6,250,000	0.438/4.715	1.511/0.461
10091584	2,864,475	6,250,000	0.458/4.930	1.477/0.450
10091586	2,791,323	6,250,000	0.447/4.811	1.496/0.456
10091589	3,146,879	6,250,000	0.504/5.425	1.409/0.429
10091591	2,900,133	6,250,000	0.464/4.994	1.468/0.447
10091594	2,744,573	6,250,000	0.439/4.725	1.509/0.460

1.4 Report on Point Density and Nominal Pulse Spacing (NPS) (Tiled Data) - continued

File	Number of First Returns	Area of Tile	Point Density	Nominal Pulse Spacing (NPS)
10091596	2,841,785	6,250,000	0.455/4.898	1.483/0.452
10091599	2,610,257	6,250,000	0.418/4.499	1.547/0.472
10091601	2,769,173	6,250,000	0.443/4.768	1.502/0.458
10091604	2,837,685	6,250,000	0.454/4.887	1.484/0.452
10091606	2,809,493	6,250,000	0.450/4.844	1.492/0.455
10091609	2,806,822	6,250,000	0.449/4.833	1.492/0.455
10091611	2,837,964	6,250,000	0.454/4.887	1.484/0.452
10091614	2,900,491	6,250,000	0.464/4.994	1.468/0.447
10091616	3,047,882	6,250,000	0.488/5.253	1.432/0.436
10091619	2,872,527	6,250,000	0.460/4.951	1.475/0.450
10091621	2,793,809	6,250,000	0.447/4.811	1.496/0.456
10091624	2,812,778	6,250,000	0.450/4.844	1.491/0.454
10091626	2,839,390	6,250,000	0.454/4.887	1.484/0.452
10091629	2,710,778	6,250,000	0.434/4.672	1.518/0.463
10091631	2,708,786	6,250,000	0.433/4.661	1.519/0.463
10091634	2,839,070	6,250,000	0.454/4.887	1.484/0.452
10091636	2,848,525	6,250,000	0.456/4.908	1.481/0.451
10091639	2,613,857	6,250,000	0.418/4.499	1.546/0.471
10091641	2,688,413	6,250,000	0.430/4.628	1.525/0.465
10091644	3,048,347	6,250,000	0.488/5.253	1.432/0.436
10091646	2,880,815	6,250,000	0.461/4.962	1.473/0.449
10091649	2,782,866	6,250,000	0.445/4.790	1.499/0.457
10091651	978,299	6,250,000	0.157/1.690	2.528/0.771
10091654	861,498	6,250,000	0.138/1.485	2.693/0.821
10111574	2,892,402	6,250,000	0.463/4.984	1.470/0.448
10111576	2,776,845	6,250,000	0.444/4.779	1.500/0.457
10111579	2,814,832	6,250,000	0.450/4.844	1.490/0.454
10111581	2,809,669	6,250,000	0.450/4.844	1.491/0.454
10111584	2,868,606	6,250,000	0.459/4.941	1.476/0.450
10111586	2,793,000	6,250,000	0.447/4.811	1.496/0.456
10111589	3,070,911	6,250,000	0.491/5.285	1.427/0.435

1.4 Report on Point Density and Nominal Pulse Spacing (NPS) (Tiled Data) - continued

File	Number of First Returns	Area of Tile	Point Density	Nominal Pulse Spacing (NPS)
10111591	2,941,432	6,250,000	0.471/5.070	1.458/0.444
10111594	2,790,292	6,250,000	0.446/4.801	1.497/0.456
10111596	2,864,598	6,250,000	0.458/4.930	1.477/0.450
10111599	2,618,544	6,250,000	0.419/4.510	1.545/0.471
10111601	2,770,814	6,250,000	0.443/4.768	1.502/0.458
10111604	2,832,059	6,250,000	0.453/4.876	1.486/0.453
10111606	2,811,507	6,250,000	0.450/4.844	1.491/0.454
10111609	2,801,551	6,250,000	0.448/4.822	1.494/0.455
10111611	2,813,212	6,250,000	0.450/4.844	1.491/0.454
10111614	2,854,815	6,250,000	0.457/4.919	1.480/0.451
10111616	3,003,751	6,250,000	0.481/5.177	1.442/0.440
10111619	2,948,531	6,250,000	0.472/5.081	1.456/0.444
10111621	2,813,871	6,250,000	0.450/4.844	1.490/0.454
10111624	2,801,501	6,250,000	0.448/4.822	1.494/0.455
10111626	2,816,314	6,250,000	0.451/4.855	1.490/0.454
10111629	2,798,586	6,250,000	0.448/4.822	1.494/0.455
10111631	2,128,614	6,250,000	0.341/3.670	1.714/0.522
10111634	2,239,142	6,250,000	0.358/3.853	1.671/0.509
10111636	2,568,746	6,250,000	0.411/4.424	1.560/0.475
10111639	2,490,070	6,250,000	0.398/4.284	1.584/0.483
10111641	2,529,635	6,250,000	0.405/4.359	1.572/0.479
10111644	2,745,059	6,250,000	0.439/4.725	1.509/0.460
10111646	2,840,629	6,250,000	0.455/4.898	1.483/0.452
10111649	2,535,166	6,250,000	0.406/4.370	1.570/0.479
10111651	1,519,033	6,250,000	0.243/2.616	2.028/0.618
10111654	1,071,185	6,250,000	0.171/1.841	2.416/0.736
10141574	2,892,386	6,250,000	0.463/4.984	1.470/0.448
10141576	2,815,779	6,250,000	0.451/4.855	1.490/0.454
10141579	2,779,217	6,250,000	0.445/4.790	1.500/0.457
10141581	2,771,185	6,250,000	0.443/4.768	1.502/0.458
10141584	2,863,678	6,250,000	0.458/4.930	1.477/0.450

1.4 Report on Point Density and Nominal Pulse Spacing (NPS) (Tiled Data) - continued

File	Number of First Returns	Area of Tile	Point Density	Nominal Pulse Spacing (NPS)
10141586	2,781,258	6,250,000	0.445/4.790	1.499/0.457
10141589	2,881,242	6,250,000	0.461/4.962	1.473/0.449
10141591	3,001,789	6,250,000	0.480/5.167	1.443/0.440
10141594	2,822,054	6,250,000	0.452/4.865	1.488/0.454
10141596	2,884,127	6,250,000	0.461/4.962	1.472/0.449
10141599	2,616,123	6,250,000	0.419/4.510	1.546/0.471
10141601	2,786,079	6,250,000	0.446/4.801	1.498/0.457
10141604	2,844,228	6,250,000	0.455/4.898	1.482/0.452
10141606	2,766,820	6,250,000	0.443/4.768	1.503/0.458
10141609	2,766,129	6,250,000	0.443/4.768	1.503/0.458
10141611	2,833,399	6,250,000	0.453/4.876	1.485/0.453
10141614	2,835,233	6,250,000	0.454/4.887	1.485/0.453
10141616	3,010,476	6,250,000	0.482/5.188	1.441/0.439
10141619	3,046,321	6,250,000	0.487/5.242	1.432/0.436
10141621	2,810,705	6,250,000	0.450/4.844	1.491/0.454
10141624	2,794,660	6,250,000	0.447/4.811	1.495/0.456
10141626	2,832,408	6,250,000	0.453/4.876	1.485/0.453
10141629	2,810,902	6,250,000	0.450/4.844	1.491/0.454
10141631	2,822,726	6,250,000	0.452/4.865	1.488/0.454
10141634	2,821,903	6,250,000	0.452/4.865	1.488/0.454
10141636	2,539,474	6,250,000	0.406/4.370	1.569/0.478
10141639	2,648,800	6,250,000	0.424/4.564	1.536/0.468
10141641	1,879,004	6,250,000	0.301/3.240	1.824/0.556
10141644	2,457,268	6,250,000	0.393/4.230	1.595/0.486
10141646	2,652,446	6,250,000	0.424/4.564	1.535/0.468
10141649	2,503,855	6,250,000	0.401/4.316	1.580/0.482
10141651	1,467,294	6,250,000	0.235/2.530	2.064/0.629
10141654	1,990,647	6,250,000	0.319/3.434	1.772/0.540
10161574	2,880,835	6,250,000	0.461/4.962	1.473/0.449
10161576	2,798,017	6,250,000	0.448/4.822	1.495/0.456
10161579	2,827,046	6,250,000	0.452/4.865	1.487/0.453

1.4 Report on Point Density and Nominal Pulse Spacing (NPS) (Tiled Data) - continued

File	Number of First Returns	Area of Tile	Point Density	Nominal Pulse Spacing (NPS)
10161581	2,757,474	6,250,000	0.441/4.747	1.506/0.459
10161584	2,810,135	6,250,000	0.450/4.844	1.491/0.454
10161586	2,726,670	6,250,000	0.436/4.693	1.514/0.461
10161589	2,890,786	6,250,000	0.463/4.984	1.470/0.448
10161591	3,001,722	6,250,000	0.480/5.167	1.443/0.440
10161594	2,929,776	6,250,000	0.469/5.048	1.461/0.445
10161596	2,838,733	6,250,000	0.454/4.887	1.484/0.452
10161599	2,634,559	6,250,000	0.422/4.542	1.540/0.469
10161601	2,817,476	6,250,000	0.451/4.855	1.489/0.454
10161604	2,810,392	6,250,000	0.450/4.844	1.491/0.454
10161606	2,760,712	6,250,000	0.442/4.758	1.505/0.459
10161609	2,772,127	6,250,000	0.444/4.779	1.502/0.458
10161611	2,772,572	6,250,000	0.444/4.779	1.501/0.458
10161614	2,773,064	6,250,000	0.444/4.779	1.501/0.458
10161616	2,906,320	6,250,000	0.465/5.005	1.466/0.447
10161619	3,109,491	6,250,000	0.498/5.360	1.418/0.432
10161621	2,780,225	6,250,000	0.445/4.790	1.499/0.457
10161624	2,768,582	6,250,000	0.443/4.768	1.502/0.458
10161626	2,813,535	6,250,000	0.450/4.844	1.490/0.454
10161629	2,813,024	6,250,000	0.450/4.844	1.491/0.454
10161631	2,854,810	6,250,000	0.457/4.919	1.480/0.451
10161634	2,884,217	6,250,000	0.461/4.962	1.472/0.449
10161636	2,901,224	6,250,000	0.464/4.994	1.468/0.447
10161639	2,752,405	6,250,000	0.440/4.736	1.507/0.459
10161641	2,584,079	6,250,000	0.413/4.445	1.555/0.474
10161644	2,338,678	6,250,000	0.374/4.026	1.635/0.498
10161646	2,748,540	6,250,000	0.440/4.736	1.508/0.460
10161649	2,401,268	6,250,000	0.384/4.133	1.613/0.492
10161651	1,704,998	6,250,000	0.273/2.939	1.915/0.584
10161654	1,791,345	6,250,000	0.287/3.089	1.868/0.569
10191574	2,912,739	6,250,000	0.466/5.016	1.465/0.447

1.4 Report on Point Density and Nominal Pulse Spacing (NPS) (Tiled Data) - continued

File	Number of First Returns	Area of Tile	Point Density	Nominal Pulse Spacing (NPS)
10191576	2,803,098	6,250,000	0.448/4.822	1.493/0.455
10191579	2,841,632	6,250,000	0.455/4.898	1.483/0.452
10191581	2,771,472	6,250,000	0.443/4.768	1.502/0.458
10191584	2,839,205	6,250,000	0.454/4.887	1.484/0.452
10191586	2,774,245	6,250,000	0.444/4.779	1.501/0.458
10191589	2,790,564	6,250,000	0.446/4.801	1.497/0.456
10191591	2,970,605	6,250,000	0.475/5.113	1.450/0.442
10191594	3,056,186	6,250,000	0.489/5.264	1.430/0.436
10191596	2,914,204	6,250,000	0.466/5.016	1.464/0.446
10191599	2,654,219	6,250,000	0.425/4.575	1.535/0.468
10191601	2,787,230	6,250,000	0.446/4.801	1.497/0.456
10191604	2,803,479	6,250,000	0.449/4.833	1.493/0.455
10191606	2,778,990	6,250,000	0.445/4.790	1.500/0.457
10191609	2,787,327	6,250,000	0.446/4.801	1.497/0.456
10191611	2,771,223	6,250,000	0.443/4.768	1.502/0.458
10191614	2,754,575	6,250,000	0.441/4.747	1.506/0.459
10191616	2,870,335	6,250,000	0.459/4.941	1.476/0.450
10191619	3,148,828	6,250,000	0.504/5.425	1.409/0.429
10191621	2,795,091	6,250,000	0.447/4.811	1.495/0.456
10191624	2,802,061	6,250,000	0.448/4.822	1.493/0.455
10191626	2,825,981	6,250,000	0.452/4.865	1.487/0.453
10191629	2,809,926	6,250,000	0.450/4.844	1.491/0.454
10191631	2,848,850	6,250,000	0.456/4.908	1.481/0.451
10191634	2,850,434	6,250,000	0.456/4.908	1.481/0.451
10191636	2,826,681	6,250,000	0.452/4.865	1.487/0.453
10191639	2,771,614	6,250,000	0.443/4.768	1.502/0.458
10191641	2,766,726	6,250,000	0.443/4.768	1.503/0.458
10191644	2,910,267	6,250,000	0.466/5.016	1.465/0.447
10191646	3,097,014	6,250,000	0.496/5.339	1.421/0.433
10191649	2,780,366	6,250,000	0.445/4.790	1.499/0.457
10191651	2,320,413	6,250,000	0.371/3.993	1.641/0.500

1.4 Report on Point Density and Nominal Pulse Spacing (NPS) (Tiled Data) - continued

File	Number of First Returns	Area of Tile	Point Density	Nominal Pulse Spacing (NPS)
10191654	2,211,969	6,250,000	0.354/3.810	1.681/0.512
10211574	2,895,971	6,250,000	0.463/4.984	1.469/0.448
10211576	2,795,169	6,250,000	0.447/4.811	1.495/0.456
10211579	2,833,086	6,250,000	0.453/4.876	1.485/0.453
10211581	2,775,294	6,250,000	0.444/4.779	1.501/0.458
10211584	2,813,678	6,250,000	0.450/4.844	1.490/0.454
10211586	2,767,563	6,250,000	0.443/4.768	1.503/0.458
10211589	2,816,679	6,250,000	0.451/4.855	1.490/0.454
10211591	2,812,992	6,250,000	0.450/4.844	1.491/0.454
10211594	3,105,086	6,250,000	0.497/5.350	1.419/0.433
10211596	2,916,665	6,250,000	0.467/5.027	1.464/0.446
10211599	2,645,132	6,250,000	0.423/4.553	1.537/0.468
10211601	2,785,723	6,250,000	0.446/4.801	1.498/0.457
10211604	2,787,319	6,250,000	0.446/4.801	1.497/0.456
10211606	2,782,885	6,250,000	0.445/4.790	1.499/0.457
10211609	2,803,443	6,250,000	0.449/4.833	1.493/0.455
10211611	2,794,055	6,250,000	0.447/4.811	1.496/0.456
10211614	2,787,886	6,250,000	0.446/4.801	1.497/0.456
10211616	2,818,117	6,250,000	0.451/4.855	1.489/0.454
10211619	3,044,276	6,250,000	0.487/5.242	1.433/0.437
10211621	2,792,045	6,250,000	0.447/4.811	1.496/0.456
10211624	2,778,527	6,250,000	0.445/4.790	1.500/0.457
10211626	2,802,290	6,250,000	0.448/4.822	1.493/0.455
10211629	2,785,115	6,250,000	0.446/4.801	1.498/0.457
10211631	2,825,988	6,250,000	0.452/4.865	1.487/0.453
10211634	2,817,451	6,250,000	0.451/4.855	1.489/0.454
10211636	2,803,566	6,250,000	0.449/4.833	1.493/0.455
10211639	2,745,735	6,250,000	0.439/4.725	1.509/0.460
10211641	2,761,998	6,250,000	0.442/4.758	1.504/0.458
10211644	2,898,737	6,250,000	0.464/4.994	1.468/0.447
10211646	3,079,666	6,250,000	0.493/5.307	1.425/0.434

1.4 Report on Point Density and Nominal Pulse Spacing (NPS) (Tiled Data) - continued

File	Number of First Returns	Area of Tile	Point Density	Nominal Pulse Spacing (NPS)
10211649	2,741,161	6,250,000	0.439/4.725	1.510/0.460
10211651	2,762,991	6,250,000	0.442/4.758	1.504/0.458
10211654	2,728,431	6,250,000	0.437/4.704	1.514/0.461
10241574	2,889,808	6,250,000	0.462/4.973	1.471/0.448
10241576	2,795,482	6,250,000	0.447/4.811	1.495/0.456
10241579	2,838,905	6,250,000	0.454/4.887	1.484/0.452
10241581	2,790,268	6,250,000	0.446/4.801	1.497/0.456
10241584	2,831,201	6,250,000	0.453/4.876	1.486/0.453
10241586	2,753,676	6,250,000	0.441/4.747	1.507/0.459
10241589	2,830,767	6,250,000	0.453/4.876	1.486/0.453
10241591	2,806,348	6,250,000	0.449/4.833	1.492/0.455
10241594	3,215,071	6,250,000	0.514/5.533	1.394/0.425
10241596	2,884,480	6,250,000	0.462/4.973	1.472/0.449
10241599	2,594,390	6,250,000	0.415/4.467	1.552/0.473
10241601	2,785,825	6,250,000	0.446/4.801	1.498/0.457
10241604	2,797,504	6,250,000	0.448/4.822	1.495/0.456
10241606	2,818,823	6,250,000	0.451/4.855	1.489/0.454
10241609	2,835,923	6,250,000	0.454/4.887	1.485/0.453
10241611	2,816,269	6,250,000	0.451/4.855	1.490/0.454
10241614	2,839,083	6,250,000	0.454/4.887	1.484/0.452
10241616	2,856,453	6,250,000	0.457/4.919	1.479/0.451
10241619	3,112,094	6,250,000	0.498/5.360	1.417/0.432
10241621	2,853,955	6,250,000	0.457/4.919	1.480/0.451
10241624	2,820,516	6,250,000	0.451/4.855	1.489/0.454
10241626	2,803,760	6,250,000	0.449/4.833	1.493/0.455
10241629	2,790,177	6,250,000	0.446/4.801	1.497/0.456
10241631	2,857,022	6,250,000	0.457/4.919	1.479/0.451
10241634	2,849,436	6,250,000	0.456/4.908	1.481/0.451
10241636	2,849,649	6,250,000	0.456/4.908	1.481/0.451
10241639	2,774,284	6,250,000	0.444/4.779	1.501/0.458
10241641	2,749,765	6,250,000	0.440/4.736	1.508/0.460

1.4 Report on Point Density and Nominal Pulse Spacing (NPS) (Tiled Data) - continued

File	Number of First Returns	Area of Tile	Point Density	Nominal Pulse Spacing (NPS)
10241644	2,793,766	6,250,000	0.447/4.811	1.496/0.456
10241646	3,147,442	6,250,000	0.504/5.425	1.409/0.429
10241649	2,811,055	6,250,000	0.450/4.844	1.491/0.454
10241651	2,792,651	6,250,000	0.447/4.811	1.496/0.456
10241654	2,819,126	6,250,000	0.451/4.855	1.489/0.454
10261574	2,886,855	6,250,000	0.462/4.973	1.471/0.448
10261576	2,811,235	6,250,000	0.450/4.844	1.491/0.454
10261579	2,851,513	6,250,000	0.456/4.908	1.480/0.451
10261581	2,799,791	6,250,000	0.448/4.822	1.494/0.455
10261584	2,837,849	6,250,000	0.454/4.887	1.484/0.452
10261586	2,747,280	6,250,000	0.440/4.736	1.508/0.460
10261589	2,875,030	6,250,000	0.460/4.951	1.474/0.449
10261591	2,808,983	6,250,000	0.449/4.833	1.492/0.455
10261594	3,170,757	6,250,000	0.507/5.457	1.404/0.428
10261596	2,924,669	6,250,000	0.468/5.038	1.462/0.446
10261599	2,646,701	6,250,000	0.423/4.553	1.537/0.468
10261601	2,812,273	6,250,000	0.450/4.844	1.491/0.454
10261604	2,828,623	6,250,000	0.453/4.876	1.486/0.453
10261606	2,829,852	6,250,000	0.453/4.876	1.486/0.453
10261609	2,812,732	6,250,000	0.450/4.844	1.491/0.454
10261611	2,767,524	6,250,000	0.443/4.768	1.503/0.458
10261614	2,807,712	6,250,000	0.449/4.833	1.492/0.455
10261616	2,798,959	6,250,000	0.448/4.822	1.494/0.455
10261619	3,110,347	6,250,000	0.498/5.360	1.418/0.432
10261621	2,903,966	6,250,000	0.465/5.005	1.467/0.447
10261624	2,842,837	6,250,000	0.455/4.898	1.483/0.452
10261626	2,804,969	6,250,000	0.449/4.833	1.493/0.455
10261629	2,745,147	6,250,000	0.439/4.725	1.509/0.460
10261631	2,800,716	6,250,000	0.448/4.822	1.494/0.455
10261634	2,805,023	6,250,000	0.449/4.833	1.493/0.455
10261636	2,857,122	6,250,000	0.457/4.919	1.479/0.451

1.4 Report on Point Density and Nominal Pulse Spacing (NPS) (Tiled Data) - continued

File	Number of First Returns	Area of Tile	Point Density	Nominal Pulse Spacing (NPS)
10261639	2,778,007	6,250,000	0.444/4.779	1.500/0.457
10261641	2,759,197	6,250,000	0.441/4.747	1.505/0.459
10261644	2,805,203	6,250,000	0.449/4.833	1.493/0.455
10261646	3,135,086	6,250,000	0.502/5.403	1.412/0.430
10261649	2,853,021	6,250,000	0.456/4.908	1.480/0.451
10261651	2,833,211	6,250,000	0.453/4.876	1.485/0.453
10261654	2,807,363	6,250,000	0.449/4.833	1.492/0.455
10291574	2,874,294	6,250,000	0.460/4.951	1.475/0.450
10291576	2,810,052	6,250,000	0.450/4.844	1.491/0.454
10291579	2,861,054	6,250,000	0.458/4.930	1.478/0.450
10291581	2,778,144	6,250,000	0.445/4.790	1.500/0.457
10291584	2,813,120	6,250,000	0.450/4.844	1.491/0.454
10291586	2,778,776	6,250,000	0.445/4.790	1.500/0.457
10291589	2,863,654	6,250,000	0.458/4.930	1.477/0.450
10291591	2,801,020	6,250,000	0.448/4.822	1.494/0.455
10291594	3,150,725	6,250,000	0.504/5.425	1.408/0.429
10291596	2,860,905	6,250,000	0.458/4.930	1.478/0.450
10291599	2,613,865	6,250,000	0.418/4.499	1.546/0.471
10291601	2,824,137	6,250,000	0.452/4.865	1.488/0.454
10291604	2,823,301	6,250,000	0.452/4.865	1.488/0.454
10291606	2,794,054	6,250,000	0.447/4.811	1.496/0.456
10291609	2,792,474	6,250,000	0.447/4.811	1.496/0.456
10291611	2,792,942	6,250,000	0.447/4.811	1.496/0.456
10291614	2,808,479	6,250,000	0.449/4.833	1.492/0.455
10291616	2,807,816	6,250,000	0.449/4.833	1.492/0.455
10291619	3,102,226	6,250,000	0.496/5.339	1.419/0.433
10291621	2,877,290	6,250,000	0.460/4.951	1.474/0.449
10291624	2,797,860	6,250,000	0.448/4.822	1.495/0.456
10291626	2,833,660	6,250,000	0.453/4.876	1.485/0.453
10291629	2,813,371	6,250,000	0.450/4.844	1.490/0.454
10291631	2,786,090	6,250,000	0.446/4.801	1.498/0.457

1.4 Report on Point Density and Nominal Pulse Spacing (NPS) (Tiled Data) - continued

File	Number of First Returns	Area of Tile	Point Density	Nominal Pulse Spacing (NPS)
10291634	2,834,086	6,250,000	0.453/4.876	1.485/0.453
10291636	2,817,580	6,250,000	0.451/4.855	1.489/0.454
10291639	2,781,132	6,250,000	0.445/4.790	1.499/0.457
10291641	2,768,203	6,250,000	0.443/4.768	1.503/0.458
10291644	2,847,569	6,250,000	0.456/4.908	1.482/0.452
10291646	3,179,496	6,250,000	0.509/5.479	1.402/0.427
10291649	2,859,328	6,250,000	0.457/4.919	1.478/0.450
10291651	2,856,178	6,250,000	0.457/4.919	1.479/0.451
10291654	2,834,208	6,250,000	0.453/4.876	1.485/0.453
10311574	2,866,985	6,250,000	0.459/4.941	1.476/0.450
10311576	2,827,766	6,250,000	0.452/4.865	1.487/0.453
10311579	2,861,691	6,250,000	0.458/4.930	1.478/0.450
10311581	2,770,831	6,250,000	0.443/4.768	1.502/0.458
10311584	2,792,300	6,250,000	0.447/4.811	1.496/0.456
10311586	2,767,892	6,250,000	0.443/4.768	1.503/0.458
10311589	2,843,716	6,250,000	0.455/4.898	1.483/0.452
10311591	2,769,697	6,250,000	0.443/4.768	1.502/0.458
10311594	3,114,006	6,250,000	0.498/5.360	1.417/0.432
10311596	2,878,531	6,250,000	0.461/4.962	1.474/0.449
10311599	2,631,937	6,250,000	0.421/4.532	1.541/0.470
10311601	2,797,308	6,250,000	0.448/4.822	1.495/0.456
10311604	2,820,188	6,250,000	0.451/4.855	1.489/0.454
10311606	2,805,589	6,250,000	0.449/4.833	1.493/0.455
10311609	2,783,625	6,250,000	0.445/4.790	1.498/0.457
10311611	2,813,263	6,250,000	0.450/4.844	1.491/0.454
10311614	2,824,893	6,250,000	0.452/4.865	1.487/0.453
10311616	2,794,789	6,250,000	0.447/4.811	1.495/0.456
10311619	2,972,640	6,250,000	0.476/5.124	1.450/0.442
10311621	2,957,796	6,250,000	0.473/5.091	1.454/0.443
10311624	2,832,350	6,250,000	0.453/4.876	1.485/0.453
10311626	2,851,691	6,250,000	0.456/4.908	1.480/0.451

1.4 Report on Point Density and Nominal Pulse Spacing (NPS) (Tiled Data) - continued

File	Number of First Returns	Area of Tile	Point Density	Nominal Pulse Spacing (NPS)
10311629	2,798,014	6,250,000	0.448/4.822	1.495/0.456
10311631	2,797,905	6,250,000	0.448/4.822	1.495/0.456
10311634	2,820,689	6,250,000	0.451/4.855	1.489/0.454
10311636	2,833,209	6,250,000	0.453/4.876	1.485/0.453
10311639	2,809,100	6,250,000	0.449/4.833	1.492/0.455
10311641	2,808,188	6,250,000	0.449/4.833	1.492/0.455
10311644	2,810,348	6,250,000	0.450/4.844	1.491/0.454
10311646	3,163,698	6,250,000	0.506/5.447	1.406/0.429
10311649	2,884,102	6,250,000	0.461/4.962	1.472/0.449
10311651	2,884,639	6,250,000	0.462/4.973	1.472/0.449
10311654	2,879,445	6,250,000	0.461/4.962	1.473/0.449
10341574	2,919,492	6,250,000	0.467/5.027	1.463/0.446
10341576	2,835,488	6,250,000	0.454/4.887	1.485/0.453
10341579	2,852,362	6,250,000	0.456/4.908	1.480/0.451
10341581	2,762,544	6,250,000	0.442/4.758	1.504/0.458
10341584	2,758,756	6,250,000	0.441/4.747	1.505/0.459
10341586	2,734,241	6,250,000	0.437/4.704	1.512/0.461
10341589	2,879,053	6,250,000	0.461/4.962	1.473/0.449
10341591	2,807,441	6,250,000	0.449/4.833	1.492/0.455
10341594	3,175,592	6,250,000	0.508/5.468	1.403/0.428
10341596	2,927,973	6,250,000	0.468/5.038	1.461/0.445
10341599	2,634,122	6,250,000	0.421/4.532	1.540/0.469
10341601	2,784,015	6,250,000	0.445/4.790	1.498/0.457
10341604	2,803,054	6,250,000	0.448/4.822	1.493/0.455
10341606	2,791,498	6,250,000	0.447/4.811	1.496/0.456
10341609	2,748,724	6,250,000	0.440/4.736	1.508/0.460
10341611	2,836,130	6,250,000	0.454/4.887	1.484/0.452
10341614	2,844,759	6,250,000	0.455/4.898	1.482/0.452
10341616	2,764,702	6,250,000	0.442/4.758	1.504/0.458
10341619	2,836,363	6,250,000	0.454/4.887	1.484/0.452
10341621	3,039,383	6,250,000	0.486/5.231	1.434/0.437

1.4 Report on Point Density and Nominal Pulse Spacing (NPS) (Tiled Data) - continued

File	Number of First Returns	Area of Tile	Point Density	Nominal Pulse Spacing (NPS)
10341624	2,819,305	6,250,000	0.451/4.855	1.489/0.454
10341626	2,802,693	6,250,000	0.448/4.822	1.493/0.455
10341629	2,819,693	6,250,000	0.451/4.855	1.489/0.454
10341631	2,842,009	6,250,000	0.455/4.898	1.483/0.452
10341634	2,833,016	6,250,000	0.453/4.876	1.485/0.453
10341636	2,861,147	6,250,000	0.458/4.930	1.478/0.450
10341639	2,797,185	6,250,000	0.448/4.822	1.495/0.456
10341641	2,779,545	6,250,000	0.445/4.790	1.500/0.457
10341644	2,844,038	6,250,000	0.455/4.898	1.482/0.452
10341646	3,077,831	6,250,000	0.492/5.296	1.425/0.434
10341649	2,933,506	6,250,000	0.469/5.048	1.460/0.445
10341651	2,843,116	6,250,000	0.455/4.898	1.483/0.452
10341654	2,819,029	6,250,000	0.451/4.855	1.489/0.454
10361574	2,937,552	6,250,000	0.470/5.059	1.459/0.445
10361576	2,828,825	6,250,000	0.453/4.876	1.486/0.453
10361579	2,870,697	6,250,000	0.459/4.941	1.476/0.450
10361581	2,762,092	6,250,000	0.442/4.758	1.504/0.458
10361584	2,775,641	6,250,000	0.444/4.779	1.501/0.458
10361586	2,738,006	6,250,000	0.438/4.715	1.511/0.461
10361589	2,827,846	6,250,000	0.452/4.865	1.487/0.453
10361591	2,830,316	6,250,000	0.453/4.876	1.486/0.453
10361594	3,123,442	6,250,000	0.500/5.382	1.415/0.431
10361596	2,866,920	6,250,000	0.459/4.941	1.476/0.450
10361599	2,605,522	6,250,000	0.417/4.489	1.549/0.472
10361601	2,794,611	6,250,000	0.447/4.811	1.495/0.456
10361604	2,801,728	6,250,000	0.448/4.822	1.494/0.455
10361606	2,792,088	6,250,000	0.447/4.811	1.496/0.456
10361609	2,823,277	6,250,000	0.452/4.865	1.488/0.454
10361611	2,744,465	6,250,000	0.439/4.725	1.509/0.460
10361614	2,735,471	6,250,000	0.438/4.715	1.512/0.461
10361616	2,767,775	6,250,000	0.443/4.768	1.503/0.458

1.4 Report on Point Density and Nominal Pulse Spacing (NPS) (Tiled Data) - continued

File	Number of First Returns	Area of Tile	Point Density	Nominal Pulse Spacing (NPS)
10361619	2,837,279	6,250,000	0.454/4.887	1.484/0.452
10361621	3,069,448	6,250,000	0.491/5.285	1.427/0.435
10361624	2,856,284	6,250,000	0.457/4.919	1.479/0.451
10361626	2,839,158	6,250,000	0.454/4.887	1.484/0.452
10361629	2,805,945	6,250,000	0.449/4.833	1.492/0.455
10361631	2,808,742	6,250,000	0.449/4.833	1.492/0.455
10361634	2,845,406	6,250,000	0.455/4.898	1.482/0.452
10361636	2,816,536	6,250,000	0.451/4.855	1.490/0.454
10361639	2,728,463	6,250,000	0.437/4.704	1.513/0.461
10361641	2,757,506	6,250,000	0.441/4.747	1.506/0.459
10361644	2,748,515	6,250,000	0.440/4.736	1.508/0.460
10361646	2,988,150	6,250,000	0.478/5.145	1.446/0.441
10361649	3,026,678	6,250,000	0.484/5.210	1.437/0.438
10361651	2,844,489	6,250,000	0.455/4.898	1.482/0.452
10361654	2,802,353	6,250,000	0.448/4.822	1.493/0.455
10391574	2,856,278	6,250,000	0.457/4.919	1.479/0.451
10391576	2,828,290	6,250,000	0.453/4.876	1.487/0.453
10391579	2,882,116	6,250,000	0.461/4.962	1.473/0.449
10391581	2,745,959	6,250,000	0.439/4.725	1.509/0.460
10391584	2,799,644	6,250,000	0.448/4.822	1.494/0.455
10391586	2,730,292	6,250,000	0.437/4.704	1.513/0.461
10391589	2,781,186	6,250,000	0.445/4.790	1.499/0.457
10391591	2,771,449	6,250,000	0.443/4.768	1.502/0.458
10391594	3,094,461	6,250,000	0.495/5.328	1.421/0.433
10391596	2,908,764	6,250,000	0.465/5.005	1.466/0.447
10391599	2,629,497	6,250,000	0.421/4.532	1.542/0.470
10391601	2,793,507	6,250,000	0.447/4.811	1.496/0.456
10391604	2,797,231	6,250,000	0.448/4.822	1.495/0.456
10391606	2,760,827	6,250,000	0.442/4.758	1.505/0.459
10391609	2,795,769	6,250,000	0.447/4.811	1.495/0.456
10391611	2,802,046	6,250,000	0.448/4.822	1.493/0.455

1.4 Report on Point Density and Nominal Pulse Spacing (NPS) (Tiled Data) - continued

File	Number of First Returns	Area of Tile	Point Density	Nominal Pulse Spacing (NPS)
10391614	2,796,699	6,250,000	0.447/4.811	1.495/0.456
10391616	2,815,120	6,250,000	0.450/4.844	1.490/0.454
10391619	2,866,092	6,250,000	0.459/4.941	1.477/0.450
10391621	2,988,061	6,250,000	0.478/5.145	1.446/0.441
10391624	2,992,914	6,250,000	0.479/5.156	1.445/0.440
10391626	2,875,578	6,250,000	0.460/4.951	1.474/0.449
10391629	2,814,435	6,250,000	0.450/4.844	1.490/0.454
10391631	2,789,523	6,250,000	0.446/4.801	1.497/0.456
10391634	2,803,135	6,250,000	0.449/4.833	1.493/0.455
10391636	2,750,415	6,250,000	0.440/4.736	1.507/0.459
10391639	2,741,837	6,250,000	0.439/4.725	1.510/0.460
10391641	2,770,660	6,250,000	0.443/4.768	1.502/0.458
10391644	2,793,304	6,250,000	0.447/4.811	1.496/0.456
10391646	2,957,491	6,250,000	0.473/5.091	1.454/0.443
10391649	3,049,575	6,250,000	0.488/5.253	1.432/0.436
10391651	2,887,997	6,250,000	0.462/4.973	1.471/0.448
10391654	2,818,370	6,250,000	0.451/4.855	1.489/0.454
10411574	2,878,423	6,250,000	0.461/4.962	1.474/0.449
10411576	2,840,926	6,250,000	0.455/4.898	1.483/0.452
10411579	2,869,191	6,250,000	0.459/4.941	1.476/0.450
10411581	2,777,067	6,250,000	0.444/4.779	1.500/0.457
10411584	2,850,687	6,250,000	0.456/4.908	1.481/0.451
10411586	2,776,778	6,250,000	0.444/4.779	1.500/0.457
10411589	2,830,950	6,250,000	0.453/4.876	1.486/0.453
10411591	2,778,453	6,250,000	0.445/4.790	1.500/0.457
10411594	3,016,645	6,250,000	0.483/5.199	1.439/0.439
10411596	3,006,489	6,250,000	0.481/5.177	1.442/0.440
10411599	2,658,985	6,250,000	0.425/4.575	1.533/0.467
10411601	2,808,349	6,250,000	0.449/4.833	1.492/0.455
10411604	2,808,430	6,250,000	0.449/4.833	1.492/0.455
10411606	2,801,942	6,250,000	0.448/4.822	1.494/0.455

1.4 Report on Point Density and Nominal Pulse Spacing (NPS) (Tiled Data) - continued

File	Number of First Returns	Area of Tile	Point Density	Nominal Pulse Spacing (NPS)
10411609	2,818,045	6,250,000	0.451/4.855	1.489/0.454
10411611	2,770,735	6,250,000	0.443/4.768	1.502/0.458
10411614	2,725,583	6,250,000	0.436/4.693	1.514/0.461
10411616	2,803,564	6,250,000	0.449/4.833	1.493/0.455
10411619	2,849,691	6,250,000	0.456/4.908	1.481/0.451
10411621	2,890,704	6,250,000	0.463/4.984	1.470/0.448
10411624	3,111,937	6,250,000	0.498/5.360	1.417/0.432
10411626	2,828,399	6,250,000	0.453/4.876	1.487/0.453
10411629	2,810,605	6,250,000	0.450/4.844	1.491/0.454
10411631	2,838,372	6,250,000	0.454/4.887	1.484/0.452
10411634	2,842,352	6,250,000	0.455/4.898	1.483/0.452
10411636	2,836,561	6,250,000	0.454/4.887	1.484/0.452
10411639	2,786,523	6,250,000	0.446/4.801	1.498/0.457
10411641	2,775,417	6,250,000	0.444/4.779	1.501/0.458
10411644	2,808,658	6,250,000	0.449/4.833	1.492/0.455
10411646	2,912,827	6,250,000	0.466/5.016	1.465/0.447
10411649	3,134,721	6,250,000	0.502/5.403	1.412/0.430
10411651	2,942,656	6,250,000	0.471/5.070	1.457/0.444
10411654	2,823,853	6,250,000	0.452/4.865	1.488/0.454
10441574	2,869,573	6,250,000	0.459/4.941	1.476/0.450
10441576	2,773,633	6,250,000	0.444/4.779	1.501/0.458
10441579	2,859,727	6,250,000	0.458/4.930	1.478/0.450
10441581	2,804,138	6,250,000	0.449/4.833	1.493/0.455
10441584	2,898,606	6,250,000	0.464/4.994	1.468/0.447
10441586	2,770,829	6,250,000	0.443/4.768	1.502/0.458
10441589	2,821,475	6,250,000	0.451/4.855	1.488/0.454
10441591	2,800,527	6,250,000	0.448/4.822	1.494/0.455
10441594	2,898,179	6,250,000	0.464/4.994	1.469/0.448
10441596	3,080,055	6,250,000	0.493/5.307	1.424/0.434
10441599	2,725,785	6,250,000	0.436/4.693	1.514/0.461
10441601	2,788,028	6,250,000	0.446/4.801	1.497/0.456

1.4 Report on Point Density and Nominal Pulse Spacing (NPS) (Tiled Data) - continued

File	Number of First Returns	Area of Tile	Point Density	Nominal Pulse Spacing (NPS)
10441604	2,782,348	6,250,000	0.445/4.790	1.499/0.457
10441606	2,822,873	6,250,000	0.452/4.865	1.488/0.454
10441609	2,834,529	6,250,000	0.454/4.887	1.485/0.453
10441611	2,748,041	6,250,000	0.440/4.736	1.508/0.460
10441614	2,737,709	6,250,000	0.438/4.715	1.511/0.461
10441616	2,803,209	6,250,000	0.449/4.833	1.493/0.455
10441619	2,817,888	6,250,000	0.451/4.855	1.489/0.454
10441621	2,864,669	6,250,000	0.458/4.930	1.477/0.450
10441624	3,142,514	6,250,000	0.503/5.414	1.410/0.430
10441626	2,831,959	6,250,000	0.453/4.876	1.486/0.453
10441629	2,823,173	6,250,000	0.452/4.865	1.488/0.454
10441631	2,845,426	6,250,000	0.455/4.898	1.482/0.452
10441634	2,785,388	6,250,000	0.446/4.801	1.498/0.457
10441636	2,774,613	6,250,000	0.444/4.779	1.501/0.458
10441639	2,797,440	6,250,000	0.448/4.822	1.495/0.456
10441641	2,808,183	6,250,000	0.449/4.833	1.492/0.455
10441644	2,763,379	6,250,000	0.442/4.758	1.504/0.458
10441646	2,840,737	6,250,000	0.455/4.898	1.483/0.452
10441649	3,083,573	6,250,000	0.493/5.307	1.424/0.434
10441651	3,087,775	6,250,000	0.494/5.317	1.423/0.434
10441654	2,884,735	6,250,000	0.462/4.973	1.472/0.449
10461574	2,936,367	6,250,000	0.470/5.059	1.459/0.445
10461576	2,840,889	6,250,000	0.455/4.898	1.483/0.452
10461579	2,853,069	6,250,000	0.456/4.908	1.480/0.451
10461581	2,777,128	6,250,000	0.444/4.779	1.500/0.457
10461584	2,864,877	6,250,000	0.458/4.930	1.477/0.450
10461586	2,752,250	6,250,000	0.440/4.736	1.507/0.459
10461589	2,765,777	6,250,000	0.443/4.768	1.503/0.458
10461591	2,737,166	6,250,000	0.438/4.715	1.511/0.461
10461594	2,863,186	6,250,000	0.458/4.930	1.477/0.450
10461596	3,094,256	6,250,000	0.495/5.328	1.421/0.433

1.4 Report on Point Density and Nominal Pulse Spacing (NPS) (Tiled Data) - continued

File	Number of First Returns	Area of Tile	Point Density	Nominal Pulse Spacing (NPS)
10461599	2,791,614	6,250,000	0.447/4.811	1.496/0.456
10461601	2,762,949	6,250,000	0.442/4.758	1.504/0.458
10461604	2,768,981	6,250,000	0.443/4.768	1.502/0.458
10461606	2,804,523	6,250,000	0.449/4.833	1.493/0.455
10461609	2,831,665	6,250,000	0.453/4.876	1.486/0.453
10461611	2,750,611	6,250,000	0.440/4.736	1.507/0.459
10461614	2,766,342	6,250,000	0.443/4.768	1.503/0.458
10461616	2,793,421	6,250,000	0.447/4.811	1.496/0.456
10461619	2,821,966	6,250,000	0.452/4.865	1.488/0.454
10461621	2,861,084	6,250,000	0.458/4.930	1.478/0.450
10461624	3,177,077	6,250,000	0.508/5.468	1.403/0.428
10461626	2,849,000	6,250,000	0.456/4.908	1.481/0.451
10461629	2,826,322	6,250,000	0.452/4.865	1.487/0.453
10461631	2,836,502	6,250,000	0.454/4.887	1.484/0.452
10461634	2,799,706	6,250,000	0.448/4.822	1.494/0.455
10461636	2,788,448	6,250,000	0.446/4.801	1.497/0.456
10461639	2,767,536	6,250,000	0.443/4.768	1.503/0.458
10461641	2,810,138	6,250,000	0.450/4.844	1.491/0.454
10461644	2,783,939	6,250,000	0.445/4.790	1.498/0.457
10461646	2,770,640	6,250,000	0.443/4.768	1.502/0.458
10461649	2,991,298	6,250,000	0.479/5.156	1.445/0.440
10461651	3,163,937	6,250,000	0.506/5.447	1.405/0.428
10461654	2,873,449	6,250,000	0.460/4.951	1.475/0.450
10491574	2,932,680	6,250,000	0.469/5.048	1.460/0.445
10491576	2,856,377	6,250,000	0.457/4.919	1.479/0.451
10491579	2,874,610	6,250,000	0.460/4.951	1.475/0.450
10491581	2,779,122	6,250,000	0.445/4.790	1.500/0.457
10491584	2,825,721	6,250,000	0.452/4.865	1.487/0.453
10491586	2,760,101	6,250,000	0.442/4.758	1.505/0.459
10491589	2,832,570	6,250,000	0.453/4.876	1.485/0.453
10491591	2,728,696	6,250,000	0.437/4.704	1.513/0.461

1.4 Report on Point Density and Nominal Pulse Spacing (NPS) (Tiled Data) - continued

File	Number of First Returns	Area of Tile	Point Density	Nominal Pulse Spacing (NPS)
10491594	2,799,308	6,250,000	0.448/4.822	1.494/0.455
10491596	2,942,615	6,250,000	0.471/5.070	1.457/0.444
10491599	2,791,812	6,250,000	0.447/4.811	1.496/0.456
10491601	2,800,062	6,250,000	0.448/4.822	1.494/0.455
10491604	2,795,608	6,250,000	0.447/4.811	1.495/0.456
10491606	2,835,628	6,250,000	0.454/4.887	1.485/0.453
10491609	2,858,803	6,250,000	0.457/4.919	1.479/0.451
10491611	2,834,580	6,250,000	0.454/4.887	1.485/0.453
10491614	2,778,358	6,250,000	0.445/4.790	1.500/0.457
10491616	2,791,291	6,250,000	0.447/4.811	1.496/0.456
10491619	2,823,487	6,250,000	0.452/4.865	1.488/0.454
10491621	2,819,647	6,250,000	0.451/4.855	1.489/0.454
10491624	3,118,446	6,250,000	0.499/5.371	1.416/0.432
10491626	2,832,248	6,250,000	0.453/4.876	1.486/0.453
10491629	2,799,950	6,250,000	0.448/4.822	1.494/0.455
10491631	2,845,144	6,250,000	0.455/4.898	1.482/0.452
10491634	2,841,787	6,250,000	0.455/4.898	1.483/0.452
10491636	2,813,674	6,250,000	0.450/4.844	1.490/0.454
10491639	2,777,287	6,250,000	0.444/4.779	1.500/0.457
10491641	2,769,712	6,250,000	0.443/4.768	1.502/0.458
10491644	2,789,724	6,250,000	0.446/4.801	1.497/0.456
10491646	2,806,746	6,250,000	0.449/4.833	1.492/0.455
10491649	2,917,293	6,250,000	0.467/5.027	1.464/0.446
10491651	3,172,422	6,250,000	0.508/5.468	1.404/0.428
10491654	2,808,846	6,250,000	0.449/4.833	1.492/0.455
10511574	2,939,384	6,250,000	0.470/5.059	1.458/0.444
10511576	2,860,431	6,250,000	0.458/4.930	1.478/0.450
10511579	2,890,587	6,250,000	0.462/4.973	1.470/0.448
10511581	2,754,177	6,250,000	0.441/4.747	1.506/0.459
10511584	2,809,398	6,250,000	0.450/4.844	1.492/0.455
10511586	2,792,961	6,250,000	0.447/4.811	1.496/0.456

1.4 Report on Point Density and Nominal Pulse Spacing (NPS) (Tiled Data) - continued

File	Number of First Returns	Area of Tile	Point Density	Nominal Pulse Spacing (NPS)
10511589	2,829,894	6,250,000	0.453/4.876	1.486/0.453
10511591	2,741,019	6,250,000	0.439/4.725	1.510/0.460
10511594	2,845,409	6,250,000	0.455/4.898	1.482/0.452
10511596	2,929,740	6,250,000	0.469/5.048	1.461/0.445
10511599	2,952,275	6,250,000	0.472/5.081	1.455/0.443
10511601	2,828,563	6,250,000	0.453/4.876	1.486/0.453
10511604	2,816,020	6,250,000	0.451/4.855	1.490/0.454
10511606	2,856,134	6,250,000	0.457/4.919	1.479/0.451
10511609	2,862,784	6,250,000	0.458/4.930	1.478/0.450
10511611	2,828,966	6,250,000	0.453/4.876	1.486/0.453
10511614	2,786,769	6,250,000	0.446/4.801	1.498/0.457
10511616	2,790,500	6,250,000	0.446/4.801	1.497/0.456
10511619	2,814,486	6,250,000	0.450/4.844	1.490/0.454
10511621	2,802,625	6,250,000	0.448/4.822	1.493/0.455
10511624	3,090,235	6,250,000	0.494/5.317	1.422/0.433
10511626	2,880,897	6,250,000	0.461/4.962	1.473/0.449
10511629	2,839,493	6,250,000	0.454/4.887	1.484/0.452
10511631	2,852,783	6,250,000	0.456/4.908	1.480/0.451
10511634	2,783,571	6,250,000	0.445/4.790	1.498/0.457
10511636	2,821,021	6,250,000	0.451/4.855	1.488/0.454
10511639	2,777,500	6,250,000	0.444/4.779	1.500/0.457
10511641	2,768,191	6,250,000	0.443/4.768	1.503/0.458
10511644	2,795,547	6,250,000	0.447/4.811	1.495/0.456
10511646	2,854,217	6,250,000	0.457/4.919	1.480/0.451
10511649	2,880,288	6,250,000	0.461/4.962	1.473/0.449
10511651	3,184,647	6,250,000	0.510/5.490	1.401/0.427
10511654	2,825,103	6,250,000	0.452/4.865	1.487/0.453
10541574	2,932,575	6,250,000	0.469/5.048	1.460/0.445
10541576	2,873,350	6,250,000	0.460/4.951	1.475/0.450
10541579	2,881,991	6,250,000	0.461/4.962	1.473/0.449
10541581	2,736,286	6,250,000	0.438/4.715	1.511/0.461

1.4 Report on Point Density and Nominal Pulse Spacing (NPS) (Tiled Data) - continued

File	Number of First Returns	Area of Tile	Point Density	Nominal Pulse Spacing (NPS)
10541584	2,817,913	6,250,000	0.451/4.855	1.489/0.454
10541586	2,762,417	6,250,000	0.442/4.758	1.504/0.458
10541589	2,807,073	6,250,000	0.449/4.833	1.492/0.455
10541591	2,789,966	6,250,000	0.446/4.801	1.497/0.456
10541594	2,806,130	6,250,000	0.449/4.833	1.492/0.455
10541596	2,837,550	6,250,000	0.454/4.887	1.484/0.452
10541599	3,018,155	6,250,000	0.483/5.199	1.439/0.439
10541601	2,859,332	6,250,000	0.457/4.919	1.478/0.450
10541604	2,828,318	6,250,000	0.453/4.876	1.487/0.453
10541606	2,836,461	6,250,000	0.454/4.887	1.484/0.452
10541609	2,831,062	6,250,000	0.453/4.876	1.486/0.453
10541611	2,821,243	6,250,000	0.451/4.855	1.488/0.454
10541614	2,816,321	6,250,000	0.451/4.855	1.490/0.454
10541616	2,811,718	6,250,000	0.450/4.844	1.491/0.454
10541619	2,803,859	6,250,000	0.449/4.833	1.493/0.455
10541621	2,815,249	6,250,000	0.450/4.844	1.490/0.454
10541624	3,091,062	6,250,000	0.495/5.328	1.422/0.433
10541626	2,858,814	6,250,000	0.457/4.919	1.479/0.451
10541629	2,853,360	6,250,000	0.457/4.919	1.480/0.451
10541631	2,872,367	6,250,000	0.460/4.951	1.475/0.450
10541634	2,830,899	6,250,000	0.453/4.876	1.486/0.453
10541636	2,816,201	6,250,000	0.451/4.855	1.490/0.454
10541639	2,766,453	6,250,000	0.443/4.768	1.503/0.458
10541641	2,786,641	6,250,000	0.446/4.801	1.498/0.457
10541644	2,823,798	6,250,000	0.452/4.865	1.488/0.454
10541646	2,855,182	6,250,000	0.457/4.919	1.480/0.451
10541649	2,891,577	6,250,000	0.463/4.984	1.470/0.448
10541651	3,193,359	6,250,000	0.511/5.500	1.399/0.426
10541654	2,842,921	6,250,000	0.455/4.898	1.483/0.452
10561574	2,910,346	6,250,000	0.466/5.016	1.465/0.447
10561576	2,847,592	6,250,000	0.456/4.908	1.481/0.451

1.4 Report on Point Density and Nominal Pulse Spacing (NPS) (Tiled Data) - continued

File	Number of First Returns	Area of Tile	Point Density	Nominal Pulse Spacing (NPS)
10561579	2,857,036	6,250,000	0.457/4.919	1.479/0.451
10561581	2,757,249	6,250,000	0.441/4.747	1.506/0.459
10561584	2,834,826	6,250,000	0.454/4.887	1.485/0.453
10561586	2,764,812	6,250,000	0.442/4.758	1.504/0.458
10561589	2,789,141	6,250,000	0.446/4.801	1.497/0.456
10561591	2,748,038	6,250,000	0.440/4.736	1.508/0.460
10561594	2,734,150	6,250,000	0.437/4.704	1.512/0.461
10561596	2,690,324	6,250,000	0.430/4.628	1.524/0.465
10561599	3,017,650	6,250,000	0.483/5.199	1.439/0.439
10561601	2,936,291	6,250,000	0.470/5.059	1.459/0.445
10561604	2,888,827	6,250,000	0.462/4.973	1.471/0.448
10561606	2,845,804	6,250,000	0.455/4.898	1.482/0.452
10561609	2,838,067	6,250,000	0.454/4.887	1.484/0.452
10561611	2,783,266	6,250,000	0.445/4.790	1.499/0.457
10561614	2,758,498	6,250,000	0.441/4.747	1.505/0.459
10561616	2,822,853	6,250,000	0.452/4.865	1.488/0.454
10561619	2,866,625	6,250,000	0.459/4.941	1.477/0.450
10561621	2,876,614	6,250,000	0.460/4.951	1.474/0.449
10561624	3,114,993	6,250,000	0.498/5.360	1.416/0.432
10561626	2,897,776	6,250,000	0.464/4.994	1.469/0.448
10561629	2,864,723	6,250,000	0.458/4.930	1.477/0.450
10561631	2,893,481	6,250,000	0.463/4.984	1.470/0.448
10561634	2,853,854	6,250,000	0.457/4.919	1.480/0.451
10561636	2,843,293	6,250,000	0.455/4.898	1.483/0.452
10561639	2,781,784	6,250,000	0.445/4.790	1.499/0.457
10561641	2,770,677	6,250,000	0.443/4.768	1.502/0.458
10561644	2,784,952	6,250,000	0.446/4.801	1.498/0.457
10561646	2,820,970	6,250,000	0.451/4.855	1.488/0.454
10561649	2,845,839	6,250,000	0.455/4.898	1.482/0.452
10561651	3,242,690	6,250,000	0.519/5.586	1.388/0.423
10561654	2,866,973	6,250,000	0.459/4.941	1.476/0.450

1.4 Report on Point Density and Nominal Pulse Spacing (NPS) (Tiled Data) - continued

File	Number of First Returns	Area of Tile	Point Density	Nominal Pulse Spacing (NPS)
10591574	2,873,164	6,250,000	0.460/4.951	1.475/0.450
10591576	2,818,603	6,250,000	0.451/4.855	1.489/0.454
10591579	2,882,115	6,250,000	0.461/4.962	1.473/0.449
10591581	2,815,933	6,250,000	0.451/4.855	1.490/0.454
10591584	2,850,900	6,250,000	0.456/4.908	1.481/0.451
10591586	2,725,570	6,250,000	0.436/4.693	1.514/0.461
10591589	2,787,424	6,250,000	0.446/4.801	1.497/0.456
10591591	2,738,791	6,250,000	0.438/4.715	1.511/0.461
10591594	2,779,084	6,250,000	0.445/4.790	1.500/0.457
10591596	2,758,049	6,250,000	0.441/4.747	1.505/0.459
10591599	3,052,941	6,250,000	0.488/5.253	1.431/0.436
10591601	2,893,734	6,250,000	0.463/4.984	1.470/0.448
10591604	2,853,129	6,250,000	0.457/4.919	1.480/0.451
10591606	2,813,145	6,250,000	0.450/4.844	1.491/0.454
10591609	2,815,849	6,250,000	0.451/4.855	1.490/0.454
10591611	2,786,913	6,250,000	0.446/4.801	1.498/0.457
10591614	2,745,785	6,250,000	0.439/4.725	1.509/0.460
10591616	2,803,161	6,250,000	0.449/4.833	1.493/0.455
10591619	2,751,187	6,250,000	0.440/4.736	1.507/0.459
10591621	2,811,020	6,250,000	0.450/4.844	1.491/0.454
10591624	3,092,817	6,250,000	0.495/5.328	1.422/0.433
10591626	2,884,548	6,250,000	0.462/4.973	1.472/0.449
10591629	2,798,780	6,250,000	0.448/4.822	1.494/0.455
10591631	2,897,169	6,250,000	0.464/4.994	1.469/0.448
10591634	2,885,956	6,250,000	0.462/4.973	1.472/0.449
10591636	2,865,719	6,250,000	0.459/4.941	1.477/0.450
10591639	2,790,278	6,250,000	0.446/4.801	1.497/0.456
10591641	2,772,444	6,250,000	0.444/4.779	1.501/0.458
10591644	2,771,202	6,250,000	0.443/4.768	1.502/0.458
10591646	2,784,734	6,250,000	0.446/4.801	1.498/0.457
10591649	2,882,368	6,250,000	0.461/4.962	1.473/0.449

1.4 Report on Point Density and Nominal Pulse Spacing (NPS) (Tiled Data) - continued

File	Number of First Returns	Area of Tile	Point Density	Nominal Pulse Spacing (NPS)
10591651	3,237,841	6,250,000	0.518/5.576	1.389/0.423
10591654	2,845,839	6,250,000	0.455/4.898	1.482/0.452
10611574	2,862,202	6,250,000	0.458/4.930	1.478/0.450
10611576	2,845,881	6,250,000	0.455/4.898	1.482/0.452
10611579	2,845,613	6,250,000	0.455/4.898	1.482/0.452
10611581	2,756,491	6,250,000	0.441/4.747	1.506/0.459
10611584	2,829,551	6,250,000	0.453/4.876	1.486/0.453
10611586	2,746,837	6,250,000	0.439/4.725	1.508/0.460
10611589	2,794,627	6,250,000	0.447/4.811	1.495/0.456
10611591	2,781,586	6,250,000	0.445/4.790	1.499/0.457
10611594	2,836,616	6,250,000	0.454/4.887	1.484/0.452
10611596	2,793,996	6,250,000	0.447/4.811	1.496/0.456
10611599	2,997,009	6,250,000	0.480/5.167	1.444/0.440
10611601	2,875,893	6,250,000	0.460/4.951	1.474/0.449
10611604	2,839,223	6,250,000	0.454/4.887	1.484/0.452
10611606	2,817,909	6,250,000	0.451/4.855	1.489/0.454
10611609	2,818,800	6,250,000	0.451/4.855	1.489/0.454
10611611	2,818,405	6,250,000	0.451/4.855	1.489/0.454
10611614	2,817,349	6,250,000	0.451/4.855	1.489/0.454
10611616	2,811,416	6,250,000	0.450/4.844	1.491/0.454
10611619	2,783,688	6,250,000	0.445/4.790	1.498/0.457
10611621	2,753,202	6,250,000	0.441/4.747	1.507/0.459
10611624	3,025,191	6,250,000	0.484/5.210	1.437/0.438
10611626	2,932,475	6,250,000	0.469/5.048	1.460/0.445
10611629	2,892,377	6,250,000	0.463/4.984	1.470/0.448
10611631	2,908,648	6,250,000	0.465/5.005	1.466/0.447
10611634	2,874,810	6,250,000	0.460/4.951	1.474/0.449
10611636	2,881,305	6,250,000	0.461/4.962	1.473/0.449
10611639	2,800,952	6,250,000	0.448/4.822	1.494/0.455
10611641	2,750,426	6,250,000	0.440/4.736	1.507/0.459
10611644	2,764,115	6,250,000	0.442/4.758	1.504/0.458

1.4 Report on Point Density and Nominal Pulse Spacing (NPS) (Tiled Data) - continued

File	Number of First Returns	Area of Tile	Point Density	Nominal Pulse Spacing (NPS)
10611646	2,794,138	6,250,000	0.447/4.811	1.496/0.456
10611649	2,891,733	6,250,000	0.463/4.984	1.470/0.448
10611651	3,263,640	6,250,000	0.522/5.619	1.384/0.422
10611654	2,924,700	6,250,000	0.468/5.038	1.462/0.446
10641574	2,903,146	6,250,000	0.465/5.005	1.467/0.447
10641576	2,829,113	6,250,000	0.453/4.876	1.486/0.453
10641579	2,856,385	6,250,000	0.457/4.919	1.479/0.451
10641581	2,787,033	6,250,000	0.446/4.801	1.498/0.457
10641584	2,809,759	6,250,000	0.450/4.844	1.491/0.454
10641586	2,630,342	6,250,000	0.421/4.532	1.541/0.470
10641589	2,840,950	6,250,000	0.455/4.898	1.483/0.452
10641591	2,793,194	6,250,000	0.447/4.811	1.496/0.456
10641594	2,803,359	6,250,000	0.449/4.833	1.493/0.455
10641596	2,755,664	6,250,000	0.441/4.747	1.506/0.459
10641599	2,914,377	6,250,000	0.466/5.016	1.464/0.446
10641601	2,933,712	6,250,000	0.469/5.048	1.460/0.445
10641604	2,851,363	6,250,000	0.456/4.908	1.481/0.451
10641606	2,849,345	6,250,000	0.456/4.908	1.481/0.451
10641609	2,831,908	6,250,000	0.453/4.876	1.486/0.453
10641611	2,828,198	6,250,000	0.453/4.876	1.487/0.453
10641614	2,835,204	6,250,000	0.454/4.887	1.485/0.453
10641616	2,802,313	6,250,000	0.448/4.822	1.493/0.455
10641619	2,817,371	6,250,000	0.451/4.855	1.489/0.454
10641621	2,779,267	6,250,000	0.445/4.790	1.500/0.457
10641624	2,858,699	6,250,000	0.457/4.919	1.479/0.451
10641626	3,045,524	6,250,000	0.487/5.242	1.433/0.437
10641629	2,925,089	6,250,000	0.468/5.038	1.462/0.446
10641631	2,890,097	6,250,000	0.462/4.973	1.471/0.448
10641634	2,829,840	6,250,000	0.453/4.876	1.486/0.453
10641636	2,812,473	6,250,000	0.450/4.844	1.491/0.454
10641639	2,784,961	6,250,000	0.446/4.801	1.498/0.457

1.4 Report on Point Density and Nominal Pulse Spacing (NPS) (Tiled Data) - continued

File	Number of First Returns	Area of Tile	Point Density	Nominal Pulse Spacing (NPS)
10641641	2,754,645	6,250,000	0.441/4.747	1.506/0.459
10641644	2,747,298	6,250,000	0.440/4.736	1.508/0.460
10641646	2,779,556	6,250,000	0.445/4.790	1.500/0.457
10641649	2,916,200	6,250,000	0.467/5.027	1.464/0.446
10641651	3,197,930	6,250,000	0.512/5.511	1.398/0.426
10641654	2,933,399	6,250,000	0.469/5.048	1.460/0.445
10661574	2,935,319	6,250,000	0.470/5.059	1.459/0.445
10661576	2,847,005	6,250,000	0.456/4.908	1.482/0.452
10661579	2,872,794	6,250,000	0.460/4.951	1.475/0.450
10661581	2,770,192	6,250,000	0.443/4.768	1.502/0.458
10661584	2,827,694	6,250,000	0.452/4.865	1.487/0.453
10661586	2,726,864	6,250,000	0.436/4.693	1.514/0.461
10661589	2,840,945	6,250,000	0.455/4.898	1.483/0.452
10661591	2,755,204	6,250,000	0.441/4.747	1.506/0.459
10661594	2,843,459	6,250,000	0.455/4.898	1.483/0.452
10661596	2,828,887	6,250,000	0.453/4.876	1.486/0.453
10661599	2,900,044	6,250,000	0.464/4.994	1.468/0.447
10661601	2,903,176	6,250,000	0.465/5.005	1.467/0.447
10661604	2,783,904	6,250,000	0.445/4.790	1.498/0.457
10661606	2,816,780	6,250,000	0.451/4.855	1.490/0.454
10661609	2,833,989	6,250,000	0.453/4.876	1.485/0.453
10661611	2,784,341	6,250,000	0.445/4.790	1.498/0.457
10661614	2,786,967	6,250,000	0.446/4.801	1.498/0.457
10661616	2,832,834	6,250,000	0.453/4.876	1.485/0.453
10661619	2,817,532	6,250,000	0.451/4.855	1.489/0.454
10661621	2,821,109	6,250,000	0.451/4.855	1.488/0.454
10661624	2,823,626	6,250,000	0.452/4.865	1.488/0.454
10661626	2,960,037	6,250,000	0.474/5.102	1.453/0.443
10661629	3,044,200	6,250,000	0.487/5.242	1.433/0.437
10661631	2,913,755	6,250,000	0.466/5.016	1.465/0.447
10661634	2,873,546	6,250,000	0.460/4.951	1.475/0.450

1.4 Report on Point Density and Nominal Pulse Spacing (NPS) (Tiled Data) - continued

File	Number of First Returns	Area of Tile	Point Density	Nominal Pulse Spacing (NPS)
10661636	2,832,432	6,250,000	0.453/4.876	1.485/0.453
10661639	2,778,588	6,250,000	0.445/4.790	1.500/0.457
10661641	2,775,741	6,250,000	0.444/4.779	1.501/0.458
10661644	2,800,221	6,250,000	0.448/4.822	1.494/0.455
10661646	2,740,981	6,250,000	0.439/4.725	1.510/0.460
10661649	2,790,706	6,250,000	0.447/4.811	1.497/0.456
10661651	3,108,311	6,250,000	0.497/5.350	1.418/0.432
10661654	2,369,805	6,250,000	0.379/4.080	1.624/0.495
10691574	2,894,486	6,250,000	0.463/4.984	1.469/0.448
10691576	3,006,549	6,250,000	0.481/5.177	1.442/0.440
10691579	2,828,517	6,250,000	0.453/4.876	1.486/0.453
10691581	2,727,486	6,250,000	0.436/4.693	1.514/0.461
10691584	2,850,909	6,250,000	0.456/4.908	1.481/0.451
10691586	2,819,448	6,250,000	0.451/4.855	1.489/0.454
10691589	2,851,118	6,250,000	0.456/4.908	1.481/0.451
10691591	2,723,915	6,250,000	0.436/4.693	1.515/0.462
10691594	2,850,443	6,250,000	0.456/4.908	1.481/0.451
10691596	2,855,707	6,250,000	0.457/4.919	1.479/0.451
10691599	2,798,209	6,250,000	0.448/4.822	1.495/0.456
10691601	2,939,717	6,250,000	0.470/5.059	1.458/0.444
10691604	2,800,468	6,250,000	0.448/4.822	1.494/0.455
10691606	2,836,593	6,250,000	0.454/4.887	1.484/0.452
10691609	2,851,698	6,250,000	0.456/4.908	1.480/0.451
10691611	2,785,600	6,250,000	0.446/4.801	1.498/0.457
10691614	2,783,939	6,250,000	0.445/4.790	1.498/0.457
10691616	2,765,960	6,250,000	0.443/4.768	1.503/0.458
10691619	2,799,080	6,250,000	0.448/4.822	1.494/0.455
10691621	2,750,922	6,250,000	0.440/4.736	1.507/0.459
10691624	2,783,109	6,250,000	0.445/4.790	1.499/0.457
10691626	2,924,227	6,250,000	0.468/5.038	1.462/0.446
10691629	3,127,008	6,250,000	0.500/5.382	1.414/0.431

1.4 Report on Point Density and Nominal Pulse Spacing (NPS) (Tiled Data) - continued

File	Number of First Returns	Area of Tile	Point Density	Nominal Pulse Spacing (NPS)
10691631	2,906,686	6,250,000	0.465/5.005	1.466/0.447
10691634	2,863,424	6,250,000	0.458/4.930	1.477/0.450
10691636	2,852,326	6,250,000	0.456/4.908	1.480/0.451
10691639	2,829,805	6,250,000	0.453/4.876	1.486/0.453
10691641	2,802,117	6,250,000	0.448/4.822	1.493/0.455
10691644	2,771,320	6,250,000	0.443/4.768	1.502/0.458
10691646	2,770,184	6,250,000	0.443/4.768	1.502/0.458
10691649	2,846,708	6,250,000	0.455/4.898	1.482/0.452
10691651	2,735,234	6,250,000	0.438/4.715	1.512/0.461
10691654	2,722,442	6,250,000	0.436/4.693	1.515/0.462
10691656	2,963,088	6,250,000	0.474/5.102	1.452/0.443
10691659	2,857,271	6,250,000	0.457/4.919	1.479/0.451
10691661	2,809,702	6,250,000	0.450/4.844	1.491/0.454
10691664	3,585,076	6,250,000	0.574/6.178	1.320/0.402
10691666	4,283,382	6,250,000	0.685/7.373	1.208/0.368
10691669	3,657,690	6,250,000	0.585/6.297	1.307/0.398
10691671	2,925,813	6,250,000	0.468/5.038	1.462/0.446
10691674	2,880,117	6,250,000	0.461/4.962	1.473/0.449
10691676	2,956,100	6,250,000	0.473/5.091	1.454/0.443
10691679	2,976,118	6,250,000	0.476/5.124	1.449/0.442
10691681	2,806,834	6,250,000	0.449/4.833	1.492/0.455
10691684	2,820,925	6,250,000	0.451/4.855	1.488/0.454
10691686	2,885,949	6,250,000	0.462/4.973	1.472/0.449
10711574	2,702,332	6,250,000	0.432/4.650	1.521/0.464
10711576	3,124,567	6,250,000	0.500/5.382	1.414/0.431
10711579	2,905,895	6,250,000	0.465/5.005	1.467/0.447
10711581	2,764,571	6,250,000	0.442/4.758	1.504/0.458
10711584	2,888,442	6,250,000	0.462/4.973	1.471/0.448
10711586	2,842,298	6,250,000	0.455/4.898	1.483/0.452
10711589	2,868,207	6,250,000	0.459/4.941	1.476/0.450
10711591	2,733,060	6,250,000	0.437/4.704	1.512/0.461

1.4 Report on Point Density and Nominal Pulse Spacing (NPS) (Tiled Data) - continued

File	Number of First Returns	Area of Tile	Point Density	Nominal Pulse Spacing (NPS)
10711594	2,833,587	6,250,000	0.453/4.876	1.485/0.453
10711596	2,831,302	6,250,000	0.453/4.876	1.486/0.453
10711599	2,834,428	6,250,000	0.454/4.887	1.485/0.453
10711601	2,961,580	6,250,000	0.474/5.102	1.453/0.443
10711604	2,834,423	6,250,000	0.454/4.887	1.485/0.453
10711606	2,855,459	6,250,000	0.457/4.919	1.479/0.451
10711609	2,880,256	6,250,000	0.461/4.962	1.473/0.449
10711611	2,673,736	6,250,000	0.428/4.607	1.529/0.466
10711614	2,744,557	6,250,000	0.439/4.725	1.509/0.460
10711616	2,770,912	6,250,000	0.443/4.768	1.502/0.458
10711619	2,790,289	6,250,000	0.446/4.801	1.497/0.456
10711621	2,789,593	6,250,000	0.446/4.801	1.497/0.456
10711624	2,806,927	6,250,000	0.449/4.833	1.492/0.455
10711626	2,950,468	6,250,000	0.472/5.081	1.455/0.443
10711629	3,117,189	6,250,000	0.499/5.371	1.416/0.432
10711631	2,900,350	6,250,000	0.464/4.994	1.468/0.447
10711634	2,877,569	6,250,000	0.460/4.951	1.474/0.449
10711636	2,874,648	6,250,000	0.460/4.951	1.475/0.450
10711639	2,821,026	6,250,000	0.451/4.855	1.488/0.454
10711641	2,776,905	6,250,000	0.444/4.779	1.500/0.457
10711644	2,791,533	6,250,000	0.447/4.811	1.496/0.456
10711646	2,794,029	6,250,000	0.447/4.811	1.496/0.456
10711649	2,846,361	6,250,000	0.455/4.898	1.482/0.452
10711651	2,686,605	6,250,000	0.430/4.628	1.525/0.465
10711654	2,696,591	6,250,000	0.431/4.639	1.522/0.464
10711656	3,050,640	6,250,000	0.488/5.253	1.431/0.436
10711659	2,841,945	6,250,000	0.455/4.898	1.483/0.452
10711661	2,786,782	6,250,000	0.446/4.801	1.498/0.457
10711664	3,464,934	6,250,000	0.554/5.963	1.343/0.409
10711666	4,032,018	6,250,000	0.645/6.943	1.245/0.379
10711669	3,529,738	6,250,000	0.565/6.082	1.331/0.406

1.4 Report on Point Density and Nominal Pulse Spacing (NPS) (Tiled Data) - continued

File	Number of First Returns	Area of Tile	Point Density	Nominal Pulse Spacing (NPS)
10711671	2,909,268	6,250,000	0.465/5.005	1.466/0.447
10711674	2,866,075	6,250,000	0.459/4.941	1.477/0.450
10711676	2,896,762	6,250,000	0.463/4.984	1.469/0.448
10711679	3,087,141	6,250,000	0.494/5.317	1.423/0.434
10711681	2,729,217	6,250,000	0.437/4.704	1.513/0.461
10711684	2,825,111	6,250,000	0.452/4.865	1.487/0.453
10711686	2,864,406	6,250,000	0.458/4.930	1.477/0.450
10741574	2,686,227	6,250,000	0.430/4.628	1.525/0.465
10741576	3,166,393	6,250,000	0.507/5.457	1.405/0.428
10741579	2,831,645	6,250,000	0.453/4.876	1.486/0.453
10741581	2,742,465	6,250,000	0.439/4.725	1.510/0.460
10741584	2,917,556	6,250,000	0.467/5.027	1.464/0.446
10741586	2,863,488	6,250,000	0.458/4.930	1.477/0.450
10741589	2,848,092	6,250,000	0.456/4.908	1.481/0.451
10741591	2,719,812	6,250,000	0.435/4.682	1.516/0.462
10741594	2,794,120	6,250,000	0.447/4.811	1.496/0.456
10741596	2,782,972	6,250,000	0.445/4.790	1.499/0.457
10741599	2,857,957	6,250,000	0.457/4.919	1.479/0.451
10741601	2,985,069	6,250,000	0.478/5.145	1.447/0.441
10741604	2,861,839	6,250,000	0.458/4.930	1.478/0.450
10741606	2,841,570	6,250,000	0.455/4.898	1.483/0.452
10741609	2,883,869	6,250,000	0.461/4.962	1.472/0.449
10741611	2,744,504	6,250,000	0.439/4.725	1.509/0.460
10741614	2,815,038	6,250,000	0.450/4.844	1.490/0.454
10741616	2,849,943	6,250,000	0.456/4.908	1.481/0.451
10741619	2,813,336	6,250,000	0.450/4.844	1.490/0.454
10741621	2,796,309	6,250,000	0.447/4.811	1.495/0.456
10741624	2,800,924	6,250,000	0.448/4.822	1.494/0.455
10741626	2,824,844	6,250,000	0.452/4.865	1.487/0.453
10741629	3,114,714	6,250,000	0.498/5.360	1.417/0.432
10741631	2,899,840	6,250,000	0.464/4.994	1.468/0.447

1.4 Report on Point Density and Nominal Pulse Spacing (NPS) (Tiled Data) - continued

File	Number of First Returns	Area of Tile	Point Density	Nominal Pulse Spacing (NPS)
10741634	2,869,185	6,250,000	0.459/4.941	1.476/0.450
10741636	2,857,619	6,250,000	0.457/4.919	1.479/0.451
10741639	2,808,084	6,250,000	0.449/4.833	1.492/0.455
10741641	2,804,525	6,250,000	0.449/4.833	1.493/0.455
10741644	2,811,802	6,250,000	0.450/4.844	1.491/0.454
10741646	2,762,614	6,250,000	0.442/4.758	1.504/0.458
10741649	2,821,961	6,250,000	0.452/4.865	1.488/0.454
10741651	2,657,900	6,250,000	0.425/4.575	1.533/0.467
10741654	2,745,389	6,250,000	0.439/4.725	1.509/0.460
10741656	3,100,811	6,250,000	0.496/5.339	1.420/0.433
10741659	2,846,900	6,250,000	0.456/4.908	1.482/0.452
10741661	2,773,933	6,250,000	0.444/4.779	1.501/0.458
10741664	3,475,956	6,250,000	0.556/5.985	1.341/0.409
10741666	4,178,034	6,250,000	0.668/7.190	1.223/0.373
10741669	3,723,463	6,250,000	0.596/6.415	1.296/0.395
10741671	2,974,230	6,250,000	0.476/5.124	1.450/0.442
10741674	2,900,157	6,250,000	0.464/4.994	1.468/0.447
10741676	2,886,574	6,250,000	0.462/4.973	1.471/0.448
10741679	3,133,852	6,250,000	0.501/5.393	1.412/0.430
10741681	2,792,184	6,250,000	0.447/4.811	1.496/0.456
10741684	2,794,221	6,250,000	0.447/4.811	1.496/0.456
10741686	2,822,715	6,250,000	0.452/4.865	1.488/0.454
10761574	2,650,467	6,250,000	0.424/4.564	1.536/0.468
10761576	3,270,771	6,250,000	0.523/5.630	1.382/0.421
10761579	2,870,769	6,250,000	0.459/4.941	1.476/0.450
10761581	2,774,875	6,250,000	0.444/4.779	1.501/0.458
10761584	2,895,178	6,250,000	0.463/4.984	1.469/0.448
10761586	2,797,685	6,250,000	0.448/4.822	1.495/0.456
10761589	2,842,849	6,250,000	0.455/4.898	1.483/0.452
10761591	2,766,238	6,250,000	0.443/4.768	1.503/0.458
10761594	2,856,291	6,250,000	0.457/4.919	1.479/0.451

1.4 Report on Point Density and Nominal Pulse Spacing (NPS) (Tiled Data) - continued

File	Number of First Returns	Area of Tile	Point Density	Nominal Pulse Spacing (NPS)
10761596	2,784,375	6,250,000	0.446/4.801	1.498/0.457
10761599	2,838,797	6,250,000	0.454/4.887	1.484/0.452
10761601	2,959,890	6,250,000	0.474/5.102	1.453/0.443
10761604	2,882,897	6,250,000	0.461/4.962	1.472/0.449
10761606	2,896,933	6,250,000	0.464/4.994	1.469/0.448
10761609	2,860,414	6,250,000	0.458/4.930	1.478/0.450
10761611	2,477,121	6,250,000	0.396/4.263	1.588/0.484
10761614	2,290,260	6,250,000	0.366/3.940	1.652/0.504
10761616	2,854,518	6,250,000	0.457/4.919	1.480/0.451
10761619	2,839,574	6,250,000	0.454/4.887	1.484/0.452
10761621	2,854,092	6,250,000	0.457/4.919	1.480/0.451
10761624	2,826,062	6,250,000	0.452/4.865	1.487/0.453
10761626	2,785,208	6,250,000	0.446/4.801	1.498/0.457
10761629	3,115,243	6,250,000	0.498/5.360	1.416/0.432
10761631	2,876,298	6,250,000	0.460/4.951	1.474/0.449
10761634	2,889,484	6,250,000	0.462/4.973	1.471/0.448
10761636	2,922,890	6,250,000	0.468/5.038	1.462/0.446
10761639	2,834,123	6,250,000	0.453/4.876	1.485/0.453
10761641	2,822,320	6,250,000	0.452/4.865	1.488/0.454
10761644	2,786,580	6,250,000	0.446/4.801	1.498/0.457
10761646	2,764,552	6,250,000	0.442/4.758	1.504/0.458
10761649	2,811,678	6,250,000	0.450/4.844	1.491/0.454
10761651	2,509,277	6,250,000	0.401/4.316	1.578/0.481
10761654	3,050,237	6,250,000	0.488/5.253	1.431/0.436
10761656	3,150,897	6,250,000	0.504/5.425	1.408/0.429
10761659	2,868,560	6,250,000	0.459/4.941	1.476/0.450
10761661	2,829,728	6,250,000	0.453/4.876	1.486/0.453
10761664	3,545,206	6,250,000	0.567/6.103	1.328/0.405
10761666	4,171,572	6,250,000	0.667/7.180	1.224/0.373
10761669	3,591,857	6,250,000	0.575/6.189	1.319/0.402
10761671	2,843,417	6,250,000	0.455/4.898	1.483/0.452

1.4 Report on Point Density and Nominal Pulse Spacing (NPS) (Tiled Data) - continued

File	Number of First Returns	Area of Tile	Point Density	Nominal Pulse Spacing (NPS)
10761674	2,888,913	6,250,000	0.462/4.973	1.471/0.448
10761676	2,839,279	6,250,000	0.454/4.887	1.484/0.452
10761679	3,164,913	6,250,000	0.506/5.447	1.405/0.428
10761681	2,812,772	6,250,000	0.450/4.844	1.491/0.454
10761684	2,845,929	6,250,000	0.455/4.898	1.482/0.452
10761686	2,889,633	6,250,000	0.462/4.973	1.471/0.448
10791574	2,566,956	6,250,000	0.411/4.424	1.560/0.475
10791576	3,370,416	6,250,000	0.539/5.802	1.362/0.415
10791579	2,823,425	6,250,000	0.452/4.865	1.488/0.454
10791581	2,773,722	6,250,000	0.444/4.779	1.501/0.458
10791584	2,870,020	6,250,000	0.459/4.941	1.476/0.450
10791586	2,828,466	6,250,000	0.453/4.876	1.486/0.453
10791589	2,869,290	6,250,000	0.459/4.941	1.476/0.450
10791591	2,770,284	6,250,000	0.443/4.768	1.502/0.458
10791594	2,820,362	6,250,000	0.451/4.855	1.489/0.454
10791596	2,740,030	6,250,000	0.438/4.715	1.510/0.460
10791599	2,819,465	6,250,000	0.451/4.855	1.489/0.454
10791601	2,959,948	6,250,000	0.474/5.102	1.453/0.443
10791604	2,939,714	6,250,000	0.470/5.059	1.458/0.444
10791606	2,884,882	6,250,000	0.462/4.973	1.472/0.449
10791609	2,851,973	6,250,000	0.456/4.908	1.480/0.451
10791611	2,791,917	6,250,000	0.447/4.811	1.496/0.456
10791614	2,648,079	6,250,000	0.424/4.564	1.536/0.468
10791616	2,796,814	6,250,000	0.447/4.811	1.495/0.456
10791619	2,751,244	6,250,000	0.440/4.736	1.507/0.459
10791621	2,775,159	6,250,000	0.444/4.779	1.501/0.458
10791624	2,816,779	6,250,000	0.451/4.855	1.490/0.454
10791626	2,835,362	6,250,000	0.454/4.887	1.485/0.453
10791629	3,163,839	6,250,000	0.506/5.447	1.406/0.429
10791631	2,825,633	6,250,000	0.452/4.865	1.487/0.453
10791634	2,848,047	6,250,000	0.456/4.908	1.481/0.451

1.4 Report on Point Density and Nominal Pulse Spacing (NPS) (Tiled Data) - continued

File	Number of First Returns	Area of Tile	Point Density	Nominal Pulse Spacing (NPS)
10791636	2,857,185	6,250,000	0.457/4.919	1.479/0.451
10791639	2,835,066	6,250,000	0.454/4.887	1.485/0.453
10791641	2,847,440	6,250,000	0.456/4.908	1.482/0.452
10791644	2,821,219	6,250,000	0.451/4.855	1.488/0.454
10791646	2,791,450	6,250,000	0.447/4.811	1.496/0.456
10791649	2,753,389	6,250,000	0.441/4.747	1.507/0.459
10791651	2,487,942	6,250,000	0.398/4.284	1.585/0.483
10791654	2,873,817	6,250,000	0.460/4.951	1.475/0.450
10791656	3,089,120	6,250,000	0.494/5.317	1.422/0.433
10791659	2,826,819	6,250,000	0.452/4.865	1.487/0.453
10791661	2,805,309	6,250,000	0.449/4.833	1.493/0.455
10791664	3,427,000	6,250,000	0.548/5.899	1.350/0.411
10791666	4,042,527	6,250,000	0.647/6.964	1.243/0.379
10791669	3,575,792	6,250,000	0.572/6.157	1.322/0.403
10791671	2,868,907	6,250,000	0.459/4.941	1.476/0.450
10791674	2,866,772	6,250,000	0.459/4.941	1.477/0.450
10791676	2,850,431	6,250,000	0.456/4.908	1.481/0.451
10791679	3,125,941	6,250,000	0.500/5.382	1.414/0.431
10791681	2,817,929	6,250,000	0.451/4.855	1.489/0.454
10791684	2,795,809	6,250,000	0.447/4.811	1.495/0.456
10791686	2,853,610	6,250,000	0.457/4.919	1.480/0.451
10811574	2,583,672	6,250,000	0.413/4.445	1.555/0.474
10811576	3,333,643	6,250,000	0.533/5.737	1.369/0.417
10811579	2,854,395	6,250,000	0.457/4.919	1.480/0.451
10811581	2,776,901	6,250,000	0.444/4.779	1.500/0.457
10811584	2,874,250	6,250,000	0.460/4.951	1.475/0.450
10811586	2,831,193	6,250,000	0.453/4.876	1.486/0.453
10811589	2,914,005	6,250,000	0.466/5.016	1.465/0.447
10811591	2,769,662	6,250,000	0.443/4.768	1.502/0.458
10811594	2,783,074	6,250,000	0.445/4.790	1.499/0.457
10811596	2,738,832	6,250,000	0.438/4.715	1.511/0.461

1.4 Report on Point Density and Nominal Pulse Spacing (NPS) (Tiled Data) - continued

File	Number of First Returns	Area of Tile	Point Density	Nominal Pulse Spacing (NPS)
10811599	2,788,844	6,250,000	0.446/4.801	1.497/0.456
10811601	2,807,480	6,250,000	0.449/4.833	1.492/0.455
10811604	3,050,115	6,250,000	0.488/5.253	1.431/0.436
10811606	2,904,231	6,250,000	0.465/5.005	1.467/0.447
10811609	2,826,169	6,250,000	0.452/4.865	1.487/0.453
10811611	2,785,673	6,250,000	0.446/4.801	1.498/0.457
10811614	2,828,255	6,250,000	0.453/4.876	1.487/0.453
10811616	2,847,017	6,250,000	0.456/4.908	1.482/0.452
10811619	2,790,695	6,250,000	0.447/4.811	1.497/0.456
10811621	2,723,168	6,250,000	0.436/4.693	1.515/0.462
10811624	2,794,150	6,250,000	0.447/4.811	1.496/0.456
10811626	2,844,562	6,250,000	0.455/4.898	1.482/0.452
10811629	3,185,056	6,250,000	0.510/5.490	1.401/0.427
10811631	2,866,957	6,250,000	0.459/4.941	1.476/0.450
10811634	2,880,675	6,250,000	0.461/4.962	1.473/0.449
10811636	2,830,999	6,250,000	0.453/4.876	1.486/0.453
10811639	2,739,317	6,250,000	0.438/4.715	1.510/0.460
10811641	2,788,892	6,250,000	0.446/4.801	1.497/0.456
10811644	2,769,488	6,250,000	0.443/4.768	1.502/0.458
10811646	2,673,909	6,250,000	0.428/4.607	1.529/0.466
10811649	2,215,706	6,250,000	0.355/3.821	1.680/0.512
10811651	2,813,585	6,250,000	0.450/4.844	1.490/0.454
10811654	2,907,550	6,250,000	0.465/5.005	1.466/0.447
10811656	3,147,291	6,250,000	0.504/5.425	1.409/0.429
10811659	2,846,355	6,250,000	0.455/4.898	1.482/0.452
10811661	2,782,739	6,250,000	0.445/4.790	1.499/0.457
10811664	3,377,775	6,250,000	0.540/5.813	1.360/0.415
10811666	4,030,418	6,250,000	0.645/6.943	1.245/0.379
10811669	3,592,887	6,250,000	0.575/6.189	1.319/0.402
10811671	2,810,578	6,250,000	0.450/4.844	1.491/0.454
10811674	2,871,990	6,250,000	0.460/4.951	1.475/0.450

1.4 Report on Point Density and Nominal Pulse Spacing (NPS) (Tiled Data) - continued

File	Number of First Returns	Area of Tile	Point Density	Nominal Pulse Spacing (NPS)
10811676	2,878,071	6,250,000	0.460/4.951	1.474/0.449
10811679	3,150,208	6,250,000	0.504/5.425	1.409/0.429
10811681	2,823,056	6,250,000	0.452/4.865	1.488/0.454
10811684	2,815,951	6,250,000	0.451/4.855	1.490/0.454
10811686	2,875,559	6,250,000	0.460/4.951	1.474/0.449
10841574	2,568,419	6,250,000	0.411/4.424	1.560/0.475
10841576	3,264,432	6,250,000	0.522/5.619	1.384/0.422
10841579	2,847,064	6,250,000	0.456/4.908	1.482/0.452
10841581	2,792,139	6,250,000	0.447/4.811	1.496/0.456
10841584	2,831,628	6,250,000	0.453/4.876	1.486/0.453
10841586	2,787,316	6,250,000	0.446/4.801	1.497/0.456
10841589	2,875,526	6,250,000	0.460/4.951	1.474/0.449
10841591	2,749,836	6,250,000	0.440/4.736	1.508/0.460
10841594	2,782,206	6,250,000	0.445/4.790	1.499/0.457
10841596	2,748,276	6,250,000	0.440/4.736	1.508/0.460
10841599	2,820,484	6,250,000	0.451/4.855	1.489/0.454
10841601	2,756,579	6,250,000	0.441/4.747	1.506/0.459
10841604	3,063,948	6,250,000	0.490/5.274	1.428/0.435
10841606	2,924,423	6,250,000	0.468/5.038	1.462/0.446
10841609	2,844,976	6,250,000	0.455/4.898	1.482/0.452
10841611	2,814,999	6,250,000	0.450/4.844	1.490/0.454
10841614	2,790,865	6,250,000	0.447/4.811	1.496/0.456
10841616	2,767,206	6,250,000	0.443/4.768	1.503/0.458
10841619	2,767,577	6,250,000	0.443/4.768	1.503/0.458
10841621	2,777,853	6,250,000	0.444/4.779	1.500/0.457
10841624	2,811,912	6,250,000	0.450/4.844	1.491/0.454
10841626	2,829,932	6,250,000	0.453/4.876	1.486/0.453
10841629	3,192,850	6,250,000	0.511/5.500	1.399/0.426
10841631	2,915,017	6,250,000	0.466/5.016	1.464/0.446
10841634	2,849,961	6,250,000	0.456/4.908	1.481/0.451
10841636	2,815,631	6,250,000	0.451/4.855	1.490/0.454

1.4 Report on Point Density and Nominal Pulse Spacing (NPS) (Tiled Data) - continued

File	Number of First Returns	Area of Tile	Point Density	Nominal Pulse Spacing (NPS)
10841639	2,781,465	6,250,000	0.445/4.790	1.499/0.457
10841641	2,798,635	6,250,000	0.448/4.822	1.494/0.455
10841644	2,255,528	6,250,000	0.361/3.886	1.665/0.507
10841646	2,251,398	6,250,000	0.360/3.875	1.666/0.508
10841649	2,783,268	6,250,000	0.445/4.790	1.499/0.457
10841651	2,825,844	6,250,000	0.452/4.865	1.487/0.453
10841654	2,844,342	6,250,000	0.455/4.898	1.482/0.452
10841656	3,235,398	6,250,000	0.518/5.576	1.390/0.424
10841659	2,833,027	6,250,000	0.453/4.876	1.485/0.453
10841661	2,852,720	6,250,000	0.456/4.908	1.480/0.451
10841664	3,408,745	6,250,000	0.545/5.866	1.354/0.413
10841666	4,038,076	6,250,000	0.646/6.953	1.244/0.379
10841669	3,602,671	6,250,000	0.576/6.200	1.317/0.401
10841671	2,892,020	6,250,000	0.463/4.984	1.470/0.448
10841674	2,898,344	6,250,000	0.464/4.994	1.468/0.447
10841676	2,891,364	6,250,000	0.463/4.984	1.470/0.448
10841679	3,163,958	6,250,000	0.506/5.447	1.405/0.428
10841681	2,827,089	6,250,000	0.452/4.865	1.487/0.453
10841684	2,847,984	6,250,000	0.456/4.908	1.481/0.451
10841686	2,882,731	6,250,000	0.461/4.962	1.472/0.449
10861574	2,533,385	6,250,000	0.405/4.359	1.571/0.479
10861576	3,232,295	6,250,000	0.517/5.565	1.391/0.424
10861579	2,862,958	6,250,000	0.458/4.930	1.478/0.450
10861581	2,793,646	6,250,000	0.447/4.811	1.496/0.456
10861584	2,880,416	6,250,000	0.461/4.962	1.473/0.449
10861586	2,826,860	6,250,000	0.452/4.865	1.487/0.453
10861589	2,894,818	6,250,000	0.463/4.984	1.469/0.448
10861591	2,763,203	6,250,000	0.442/4.758	1.504/0.458
10861594	2,846,665	6,250,000	0.455/4.898	1.482/0.452
10861596	2,871,484	6,250,000	0.459/4.941	1.475/0.450
10861599	2,910,135	6,250,000	0.466/5.016	1.465/0.447

1.4 Report on Point Density and Nominal Pulse Spacing (NPS) (Tiled Data) - continued

File	Number of First Returns	Area of Tile	Point Density	Nominal Pulse Spacing (NPS)
10861601	2,750,556	6,250,000	0.440/4.736	1.507/0.459
10861604	3,038,894	6,250,000	0.486/5.231	1.434/0.437
10861606	3,043,523	6,250,000	0.487/5.242	1.433/0.437
10861609	2,841,259	6,250,000	0.455/4.898	1.483/0.452
10861611	2,811,455	6,250,000	0.450/4.844	1.491/0.454
10861614	2,847,566	6,250,000	0.456/4.908	1.482/0.452
10861616	2,788,098	6,250,000	0.446/4.801	1.497/0.456
10861619	2,762,156	6,250,000	0.442/4.758	1.504/0.458
10861621	2,782,521	6,250,000	0.445/4.790	1.499/0.457
10861624	2,800,534	6,250,000	0.448/4.822	1.494/0.455
10861626	2,842,872	6,250,000	0.455/4.898	1.483/0.452
10861629	3,133,731	6,250,000	0.501/5.393	1.412/0.430
10861631	2,939,592	6,250,000	0.470/5.059	1.458/0.444
10861634	2,881,280	6,250,000	0.461/4.962	1.473/0.449
10861636	2,851,124	6,250,000	0.456/4.908	1.481/0.451
10861639	2,558,800	6,250,000	0.409/4.402	1.563/0.476
10861641	2,248,272	6,250,000	0.360/3.875	1.667/0.508
10861644	2,607,839	6,250,000	0.417/4.489	1.548/0.472
10861646	2,803,177	6,250,000	0.449/4.833	1.493/0.455
10861649	2,806,946	6,250,000	0.449/4.833	1.492/0.455
10861651	2,809,589	6,250,000	0.450/4.844	1.491/0.454
10861654	2,848,891	6,250,000	0.456/4.908	1.481/0.451
10861656	3,235,072	6,250,000	0.518/5.576	1.390/0.424
10861659	2,842,717	6,250,000	0.455/4.898	1.483/0.452
10861661	2,794,902	6,250,000	0.447/4.811	1.495/0.456
10861664	3,345,402	6,250,000	0.535/5.759	1.367/0.417
10861666	4,038,334	6,250,000	0.646/6.953	1.244/0.379
10861669	3,634,290	6,250,000	0.581/6.254	1.311/0.400
10861671	2,844,553	6,250,000	0.455/4.898	1.482/0.452
10861674	2,883,251	6,250,000	0.461/4.962	1.472/0.449
10861676	2,885,851	6,250,000	0.462/4.973	1.472/0.449

1.4 Report on Point Density and Nominal Pulse Spacing (NPS) (Tiled Data) - continued

File	Number of First Returns	Area of Tile	Point Density	Nominal Pulse Spacing (NPS)
10861679	3,136,899	6,250,000	0.502/5.403	1.412/0.430
10861681	2,864,163	6,250,000	0.458/4.930	1.477/0.450
10861684	2,819,051	6,250,000	0.451/4.855	1.489/0.454
10861686	2,851,949	6,250,000	0.456/4.908	1.480/0.451
10891574	2,525,423	6,250,000	0.404/4.349	1.573/0.479
10891576	3,196,173	6,250,000	0.511/5.500	1.398/0.426
10891579	2,799,525	6,250,000	0.448/4.822	1.494/0.455
10891581	2,767,651	6,250,000	0.443/4.768	1.503/0.458
10891584	2,847,518	6,250,000	0.456/4.908	1.482/0.452
10891586	2,802,422	6,250,000	0.448/4.822	1.493/0.455
10891589	2,886,109	6,250,000	0.462/4.973	1.472/0.449
10891591	2,784,070	6,250,000	0.445/4.790	1.498/0.457
10891594	2,859,630	6,250,000	0.458/4.930	1.478/0.450
10891596	2,852,000	6,250,000	0.456/4.908	1.480/0.451
10891599	2,855,012	6,250,000	0.457/4.919	1.480/0.451
10891601	2,716,578	6,250,000	0.435/4.682	1.517/0.462
10891604	3,009,225	6,250,000	0.481/5.177	1.441/0.439
10891606	3,110,490	6,250,000	0.498/5.360	1.418/0.432
10891609	2,889,452	6,250,000	0.462/4.973	1.471/0.448
10891611	2,822,535	6,250,000	0.452/4.865	1.488/0.454
10891614	2,825,747	6,250,000	0.452/4.865	1.487/0.453
10891616	2,799,087	6,250,000	0.448/4.822	1.494/0.455
10891619	2,778,647	6,250,000	0.445/4.790	1.500/0.457
10891621	2,801,349	6,250,000	0.448/4.822	1.494/0.455
10891624	2,835,540	6,250,000	0.454/4.887	1.485/0.453
10891626	2,825,679	6,250,000	0.452/4.865	1.487/0.453
10891629	2,969,873	6,250,000	0.475/5.113	1.451/0.442
10891631	2,971,667	6,250,000	0.475/5.113	1.450/0.442
10891634	2,865,329	6,250,000	0.458/4.930	1.477/0.450
10891636	2,410,010	6,250,000	0.386/4.155	1.610/0.491
10891639	2,621,472	6,250,000	0.419/4.510	1.544/0.471

1.4 Report on Point Density and Nominal Pulse Spacing (NPS) (Tiled Data) - continued

File	Number of First Returns	Area of Tile	Point Density	Nominal Pulse Spacing (NPS)
10891641	2,842,499	6,250,000	0.455/4.898	1.483/0.452
10891644	2,829,658	6,250,000	0.453/4.876	1.486/0.453
10891646	2,845,342	6,250,000	0.455/4.898	1.482/0.452
10891649	2,833,286	6,250,000	0.453/4.876	1.485/0.453
10891651	2,742,647	6,250,000	0.439/4.725	1.510/0.460
10891654	2,788,262	6,250,000	0.446/4.801	1.497/0.456
10891656	3,247,804	6,250,000	0.520/5.597	1.387/0.423
10891659	2,904,833	6,250,000	0.465/5.005	1.467/0.447
10891661	2,771,424	6,250,000	0.443/4.768	1.502/0.458
10891664	3,415,620	6,250,000	0.546/5.877	1.353/0.412
10891666	4,081,552	6,250,000	0.653/7.029	1.237/0.377
10891669	3,707,261	6,250,000	0.593/6.383	1.298/0.396
10891671	2,884,253	6,250,000	0.461/4.962	1.472/0.449
10891674	2,908,491	6,250,000	0.465/5.005	1.466/0.447
10891676	2,925,490	6,250,000	0.468/5.038	1.462/0.446
10891679	3,137,901	6,250,000	0.502/5.403	1.411/0.430
10891681	2,900,403	6,250,000	0.464/4.994	1.468/0.447
10891684	2,846,299	6,250,000	0.455/4.898	1.482/0.452
10891686	2,849,616	6,250,000	0.456/4.908	1.481/0.451
10911574	2,523,291	6,250,000	0.404/4.349	1.574/0.480
10911576	3,139,934	6,250,000	0.502/5.403	1.411/0.430
10911579	2,790,151	6,250,000	0.446/4.801	1.497/0.456
10911581	2,872,822	6,250,000	0.460/4.951	1.475/0.450
10911584	2,845,877	6,250,000	0.455/4.898	1.482/0.452
10911586	2,759,778	6,250,000	0.442/4.758	1.505/0.459
10911589	2,886,697	6,250,000	0.462/4.973	1.471/0.448
10911591	2,781,671	6,250,000	0.445/4.790	1.499/0.457
10911594	2,801,102	6,250,000	0.448/4.822	1.494/0.455
10911596	2,769,753	6,250,000	0.443/4.768	1.502/0.458
10911599	2,816,139	6,250,000	0.451/4.855	1.490/0.454
10911601	2,706,771	6,250,000	0.433/4.661	1.520/0.463

1.4 Report on Point Density and Nominal Pulse Spacing (NPS) (Tiled Data) - continued

File	Number of First Returns	Area of Tile	Point Density	Nominal Pulse Spacing (NPS)
10911604	2,898,403	6,250,000	0.464/4.994	1.468/0.447
10911606	3,146,154	6,250,000	0.503/5.414	1.409/0.429
10911609	2,851,623	6,250,000	0.456/4.908	1.480/0.451
10911611	2,785,083	6,250,000	0.446/4.801	1.498/0.457
10911614	2,789,992	6,250,000	0.446/4.801	1.497/0.456
10911616	2,758,497	6,250,000	0.441/4.747	1.505/0.459
10911619	2,768,383	6,250,000	0.443/4.768	1.503/0.458
10911621	2,790,724	6,250,000	0.447/4.811	1.497/0.456
10911624	2,820,026	6,250,000	0.451/4.855	1.489/0.454
10911626	2,823,451	6,250,000	0.452/4.865	1.488/0.454
10911629	2,875,964	6,250,000	0.460/4.951	1.474/0.449
10911631	3,021,078	6,250,000	0.483/5.199	1.438/0.438
10911634	2,538,299	6,250,000	0.406/4.370	1.569/0.478
10911636	2,684,968	6,250,000	0.430/4.628	1.526/0.465
10911639	2,800,006	6,250,000	0.448/4.822	1.494/0.455
10911641	2,852,196	6,250,000	0.456/4.908	1.480/0.451
10911644	2,831,727	6,250,000	0.453/4.876	1.486/0.453
10911646	2,836,976	6,250,000	0.454/4.887	1.484/0.452
10911649	2,828,879	6,250,000	0.453/4.876	1.486/0.453
10911651	2,779,777	6,250,000	0.445/4.790	1.499/0.457
10911654	2,842,189	6,250,000	0.455/4.898	1.483/0.452
10911656	3,251,963	6,250,000	0.520/5.597	1.386/0.422
10911659	2,923,323	6,250,000	0.468/5.038	1.462/0.446
10911661	2,899,133	6,250,000	0.464/4.994	1.468/0.447
10911664	3,320,477	6,250,000	0.531/5.716	1.372/0.418
10911666	4,017,045	6,250,000	0.643/6.921	1.247/0.380
10911669	3,645,681	6,250,000	0.583/6.275	1.309/0.399
10911671	2,793,033	6,250,000	0.447/4.811	1.496/0.456
10911674	2,848,035	6,250,000	0.456/4.908	1.481/0.451
10911676	2,854,346	6,250,000	0.457/4.919	1.480/0.451
10911679	2,965,682	6,250,000	0.475/5.113	1.452/0.443

1.4 Report on Point Density and Nominal Pulse Spacing (NPS) (Tiled Data) - continued

File	Number of First Returns	Area of Tile	Point Density	Nominal Pulse Spacing (NPS)
10911681	2,969,240	6,250,000	0.475/5.113	1.451/0.442
10911684	2,842,200	6,250,000	0.455/4.898	1.483/0.452
10911686	2,868,430	6,250,000	0.459/4.941	1.476/0.450
10941574	2,473,118	6,250,000	0.396/4.263	1.590/0.485
10941576	3,180,715	6,250,000	0.509/5.479	1.402/0.427
10941579	2,802,071	6,250,000	0.448/4.822	1.493/0.455
10941581	2,883,038	6,250,000	0.461/4.962	1.472/0.449
10941584	2,899,967	6,250,000	0.464/4.994	1.468/0.447
10941586	2,778,241	6,250,000	0.445/4.790	1.500/0.457
10941589	2,866,075	6,250,000	0.459/4.941	1.477/0.450
10941591	2,769,921	6,250,000	0.443/4.768	1.502/0.458
10941594	2,784,806	6,250,000	0.446/4.801	1.498/0.457
10941596	2,734,816	6,250,000	0.438/4.715	1.512/0.461
10941599	2,832,630	6,250,000	0.453/4.876	1.485/0.453
10941601	2,706,243	6,250,000	0.433/4.661	1.520/0.463
10941604	2,822,865	6,250,000	0.452/4.865	1.488/0.454
10941606	3,146,922	6,250,000	0.504/5.425	1.409/0.429
10941609	2,821,722	6,250,000	0.451/4.855	1.488/0.454
10941611	2,769,492	6,250,000	0.443/4.768	1.502/0.458
10941614	2,807,068	6,250,000	0.449/4.833	1.492/0.455
10941616	2,811,762	6,250,000	0.450/4.844	1.491/0.454
10941619	2,764,283	6,250,000	0.442/4.758	1.504/0.458
10941621	2,759,930	6,250,000	0.442/4.758	1.505/0.459
10941624	2,828,403	6,250,000	0.453/4.876	1.487/0.453
10941626	2,843,004	6,250,000	0.455/4.898	1.483/0.452
10941629	2,863,177	6,250,000	0.458/4.930	1.477/0.450
10941631	3,036,247	6,250,000	0.486/5.231	1.435/0.437
10941634	2,601,207	6,250,000	0.416/4.478	1.550/0.472
10941636	2,874,155	6,250,000	0.460/4.951	1.475/0.450
10941639	2,804,357	6,250,000	0.449/4.833	1.493/0.455
10941641	2,801,089	6,250,000	0.448/4.822	1.494/0.455

1.4 Report on Point Density and Nominal Pulse Spacing (NPS) (Tiled Data) - continued

File	Number of First Returns	Area of Tile	Point Density	Nominal Pulse Spacing (NPS)
10941644	2,801,746	6,250,000	0.448/4.822	1.494/0.455
10941646	2,853,956	6,250,000	0.457/4.919	1.480/0.451
10941649	2,852,286	6,250,000	0.456/4.908	1.480/0.451
10941651	2,807,734	6,250,000	0.449/4.833	1.492/0.455
10941654	2,853,895	6,250,000	0.457/4.919	1.480/0.451
10941656	3,186,804	6,250,000	0.510/5.490	1.400/0.427
10941659	2,952,878	6,250,000	0.472/5.081	1.455/0.443
10941661	2,893,118	6,250,000	0.463/4.984	1.470/0.448
10941664	3,362,032	6,250,000	0.538/5.791	1.363/0.415
10941666	4,001,811	6,250,000	0.640/6.889	1.250/0.381
10941669	3,668,049	6,250,000	0.587/6.318	1.305/0.398
10941671	2,821,846	6,250,000	0.451/4.855	1.488/0.454
10941674	2,875,499	6,250,000	0.460/4.951	1.474/0.449
10941676	2,905,163	6,250,000	0.465/5.005	1.467/0.447
10941679	2,883,381	6,250,000	0.461/4.962	1.472/0.449
10941681	3,093,995	6,250,000	0.495/5.328	1.421/0.433
10941684	2,828,062	6,250,000	0.452/4.865	1.487/0.453
10941686	2,856,665	6,250,000	0.457/4.919	1.479/0.451
10961574	2,472,336	6,250,000	0.396/4.263	1.590/0.485
10961576	3,166,695	6,250,000	0.507/5.457	1.405/0.428
10961579	2,685,807	6,250,000	0.430/4.628	1.525/0.465
10961581	2,963,236	6,250,000	0.474/5.102	1.452/0.443
10961584	2,887,607	6,250,000	0.462/4.973	1.471/0.448
10961586	2,816,444	6,250,000	0.451/4.855	1.490/0.454
10961589	2,890,972	6,250,000	0.463/4.984	1.470/0.448
10961591	2,809,151	6,250,000	0.449/4.833	1.492/0.455
10961594	2,824,551	6,250,000	0.452/4.865	1.488/0.454
10961596	2,759,685	6,250,000	0.442/4.758	1.505/0.459
10961599	2,854,067	6,250,000	0.457/4.919	1.480/0.451
10961601	2,718,702	6,250,000	0.435/4.682	1.516/0.462
10961604	2,817,790	6,250,000	0.451/4.855	1.489/0.454

1.4 Report on Point Density and Nominal Pulse Spacing (NPS) (Tiled Data) - continued

File	Number of First Returns	Area of Tile	Point Density	Nominal Pulse Spacing (NPS)
10961606	3,133,444	6,250,000	0.501/5.393	1.412/0.430
10961609	2,845,200	6,250,000	0.455/4.898	1.482/0.452
10961611	2,805,987	6,250,000	0.449/4.833	1.492/0.455
10961614	2,809,522	6,250,000	0.450/4.844	1.492/0.455
10961616	2,835,109	6,250,000	0.454/4.887	1.485/0.453
10961619	2,814,089	6,250,000	0.450/4.844	1.490/0.454
10961621	2,797,431	6,250,000	0.448/4.822	1.495/0.456
10961624	2,837,665	6,250,000	0.454/4.887	1.484/0.452
10961626	2,790,363	6,250,000	0.446/4.801	1.497/0.456
10961629	2,782,983	6,250,000	0.445/4.790	1.499/0.457
10961631	2,968,712	6,250,000	0.475/5.113	1.451/0.442
10961634	2,722,825	6,250,000	0.436/4.693	1.515/0.462
10961636	2,841,818	6,250,000	0.455/4.898	1.483/0.452
10961639	2,751,173	6,250,000	0.440/4.736	1.507/0.459
10961641	2,792,909	6,250,000	0.447/4.811	1.496/0.456
10961644	2,808,542	6,250,000	0.449/4.833	1.492/0.455
10961646	2,813,548	6,250,000	0.450/4.844	1.490/0.454
10961649	2,834,022	6,250,000	0.453/4.876	1.485/0.453
10961651	2,812,551	6,250,000	0.450/4.844	1.491/0.454
10961654	2,880,244	6,250,000	0.461/4.962	1.473/0.449
10961656	3,135,174	6,250,000	0.502/5.403	1.412/0.430
10961659	3,031,137	6,250,000	0.485/5.220	1.436/0.438
10961661	2,873,186	6,250,000	0.460/4.951	1.475/0.450
10961664	3,212,383	6,250,000	0.514/5.533	1.395/0.425
10961666	3,940,899	6,250,000	0.631/6.792	1.259/0.384
10961669	3,613,712	6,250,000	0.578/6.222	1.315/0.401
10961671	2,801,156	6,250,000	0.448/4.822	1.494/0.455
10961674	2,884,536	6,250,000	0.462/4.973	1.472/0.449
10961676	2,885,214	6,250,000	0.462/4.973	1.472/0.449
10961679	2,892,337	6,250,000	0.463/4.984	1.470/0.448
10961681	3,070,687	6,250,000	0.491/5.285	1.427/0.435

1.4 Report on Point Density and Nominal Pulse Spacing (NPS) (Tiled Data) - continued

File	Number of First Returns	Area of Tile	Point Density	Nominal Pulse Spacing (NPS)
10961684	2,872,698	6,250,000	0.460/4.951	1.475/0.450
10961686	2,865,650	6,250,000	0.459/4.941	1.477/0.450
10991576	3,057,346	6,250,000	0.489/5.264	1.430/0.436
10991579	2,815,295	6,250,000	0.450/4.844	1.490/0.454
10991581	2,991,335	6,250,000	0.479/5.156	1.445/0.440
10991584	2,923,429	6,250,000	0.468/5.038	1.462/0.446
10991586	2,831,388	6,250,000	0.453/4.876	1.486/0.453
10991589	2,922,588	6,250,000	0.468/5.038	1.462/0.446
10991591	2,810,320	6,250,000	0.450/4.844	1.491/0.454
10991594	2,843,606	6,250,000	0.455/4.898	1.483/0.452
10991596	2,770,236	6,250,000	0.443/4.768	1.502/0.458
10991599	2,871,088	6,250,000	0.459/4.941	1.475/0.450
10991601	2,703,407	6,250,000	0.433/4.661	1.520/0.463
10991604	2,792,080	6,250,000	0.447/4.811	1.496/0.456
10991606	3,151,100	6,250,000	0.504/5.425	1.408/0.429
10991609	2,825,522	6,250,000	0.452/4.865	1.487/0.453
10991611	2,835,122	6,250,000	0.454/4.887	1.485/0.453
10991614	2,866,236	6,250,000	0.459/4.941	1.477/0.450
10991616	2,861,281	6,250,000	0.458/4.930	1.478/0.450
10991619	2,833,407	6,250,000	0.453/4.876	1.485/0.453
10991621	2,758,166	6,250,000	0.441/4.747	1.505/0.459
10991624	2,818,317	6,250,000	0.451/4.855	1.489/0.454
10991626	2,759,671	6,250,000	0.442/4.758	1.505/0.459
10991629	2,760,572	6,250,000	0.442/4.758	1.505/0.459
10991631	2,535,781	6,250,000	0.406/4.370	1.570/0.479
10991634	3,036,116	6,250,000	0.486/5.231	1.435/0.437
10991636	2,837,547	6,250,000	0.454/4.887	1.484/0.452
10991639	2,775,112	6,250,000	0.444/4.779	1.501/0.458
10991641	2,783,676	6,250,000	0.445/4.790	1.498/0.457
10991644	2,828,453	6,250,000	0.453/4.876	1.487/0.453
10991646	2,833,729	6,250,000	0.453/4.876	1.485/0.453

1.4 Report on Point Density and Nominal Pulse Spacing (NPS) (Tiled Data) - continued

File	Number of First Returns	Area of Tile	Point Density	Nominal Pulse Spacing (NPS)
10991649	2,876,858	6,250,000	0.460/4.951	1.474/0.449
10991651	2,871,101	6,250,000	0.459/4.941	1.475/0.450
10991654	2,858,062	6,250,000	0.457/4.919	1.479/0.451
10991656	3,102,900	6,250,000	0.496/5.339	1.419/0.433
10991659	3,063,897	6,250,000	0.490/5.274	1.428/0.435
10991661	2,863,083	6,250,000	0.458/4.930	1.477/0.450
10991664	3,183,505	6,250,000	0.509/5.479	1.401/0.427
10991666	3,985,734	6,250,000	0.638/6.867	1.252/0.382
10991669	3,686,883	6,250,000	0.590/6.351	1.302/0.397
10991671	2,858,137	6,250,000	0.457/4.919	1.479/0.451
10991674	2,863,367	6,250,000	0.458/4.930	1.477/0.450
10991676	2,865,265	6,250,000	0.458/4.930	1.477/0.450
10991679	2,878,855	6,250,000	0.461/4.962	1.473/0.449
10991681	3,013,389	6,250,000	0.482/5.188	1.440/0.439
10991684	3,016,977	6,250,000	0.483/5.199	1.439/0.439
10991686	2,881,634	6,250,000	0.461/4.962	1.473/0.449
11011576	2,737,759	6,250,000	0.438/4.715	1.511/0.461
11011579	2,879,798	6,250,000	0.461/4.962	1.473/0.449
11011581	3,115,276	6,250,000	0.498/5.360	1.416/0.432
11011584	2,923,554	6,250,000	0.468/5.038	1.462/0.446
11011586	2,811,005	6,250,000	0.450/4.844	1.491/0.454
11011589	2,894,454	6,250,000	0.463/4.984	1.469/0.448
11011591	2,772,023	6,250,000	0.444/4.779	1.502/0.458
11011594	2,810,292	6,250,000	0.450/4.844	1.491/0.454
11011596	2,737,485	6,250,000	0.438/4.715	1.511/0.461
11011599	2,852,589	6,250,000	0.456/4.908	1.480/0.451
11011601	2,697,114	6,250,000	0.432/4.650	1.522/0.464
11011604	2,835,537	6,250,000	0.454/4.887	1.485/0.453
11011606	3,195,000	6,250,000	0.511/5.500	1.399/0.426
11011609	2,834,892	6,250,000	0.454/4.887	1.485/0.453
11011611	2,829,193	6,250,000	0.453/4.876	1.486/0.453

1.4 Report on Point Density and Nominal Pulse Spacing (NPS) (Tiled Data) - continued

File	Number of First Returns	Area of Tile	Point Density	Nominal Pulse Spacing (NPS)
11011614	2,841,733	6,250,000	0.455/4.898	1.483/0.452
11011616	2,825,963	6,250,000	0.452/4.865	1.487/0.453
11011619	2,811,547	6,250,000	0.450/4.844	1.491/0.454
11011621	2,790,094	6,250,000	0.446/4.801	1.497/0.456
11011624	2,807,138	6,250,000	0.449/4.833	1.492/0.455
11011626	2,820,163	6,250,000	0.451/4.855	1.489/0.454
11011629	2,826,783	6,250,000	0.452/4.865	1.487/0.453
11011631	2,562,352	6,250,000	0.410/4.413	1.562/0.476
11011634	3,136,950	6,250,000	0.502/5.403	1.412/0.430
11011636	2,850,646	6,250,000	0.456/4.908	1.481/0.451
11011639	2,665,425	6,250,000	0.426/4.585	1.531/0.467
11011641	2,787,261	6,250,000	0.446/4.801	1.497/0.456
11011644	2,757,567	6,250,000	0.441/4.747	1.505/0.459
11011646	2,814,228	6,250,000	0.450/4.844	1.490/0.454
11011649	2,887,741	6,250,000	0.462/4.973	1.471/0.448
11011651	2,853,554	6,250,000	0.457/4.919	1.480/0.451
11011654	2,805,107	6,250,000	0.449/4.833	1.493/0.455
11011656	3,012,100	6,250,000	0.482/5.188	1.440/0.439
11011659	3,106,898	6,250,000	0.497/5.350	1.418/0.432
11011661	2,904,187	6,250,000	0.465/5.005	1.467/0.447
11011664	3,205,984	6,250,000	0.513/5.522	1.396/0.426
11011666	4,042,252	6,250,000	0.647/6.964	1.243/0.379
11011669	3,749,795	6,250,000	0.600/6.458	1.291/0.393
11011671	2,839,780	6,250,000	0.454/4.887	1.484/0.452
11011674	2,871,459	6,250,000	0.459/4.941	1.475/0.450
11011676	2,853,945	6,250,000	0.457/4.919	1.480/0.451
11011679	2,860,627	6,250,000	0.458/4.930	1.478/0.450
11011681	2,854,576	6,250,000	0.457/4.919	1.480/0.451
11011684	3,115,952	6,250,000	0.499/5.371	1.416/0.432
11011686	2,900,368	6,250,000	0.464/4.994	1.468/0.447
11041576	2,880,946	6,250,000	0.461/4.962	1.473/0.449

1.4 Report on Point Density and Nominal Pulse Spacing (NPS) (Tiled Data) - continued

File	Number of First Returns	Area of Tile	Point Density	Nominal Pulse Spacing (NPS)
11041579	2,813,056	6,250,000	0.450/4.844	1.491/0.454
11041581	3,107,546	6,250,000	0.497/5.350	1.418/0.432
11041584	2,894,344	6,250,000	0.463/4.984	1.469/0.448
11041586	2,847,534	6,250,000	0.456/4.908	1.482/0.452
11041589	2,888,240	6,250,000	0.462/4.973	1.471/0.448
11041591	2,767,932	6,250,000	0.443/4.768	1.503/0.458
11041594	2,738,473	6,250,000	0.438/4.715	1.511/0.461
11041596	2,705,293	6,250,000	0.433/4.661	1.520/0.463
11041599	2,843,337	6,250,000	0.455/4.898	1.483/0.452
11041601	2,699,881	6,250,000	0.432/4.650	1.521/0.464
11041604	2,849,753	6,250,000	0.456/4.908	1.481/0.451
11041606	3,218,693	6,250,000	0.515/5.543	1.393/0.425
11041609	2,830,292	6,250,000	0.453/4.876	1.486/0.453
11041611	2,869,058	6,250,000	0.459/4.941	1.476/0.450
11041614	2,838,393	6,250,000	0.454/4.887	1.484/0.452
11041616	2,819,708	6,250,000	0.451/4.855	1.489/0.454
11041619	2,777,960	6,250,000	0.444/4.779	1.500/0.457
11041621	2,702,438	6,250,000	0.432/4.650	1.521/0.464
11041624	2,769,859	6,250,000	0.443/4.768	1.502/0.458
11041626	2,795,452	6,250,000	0.447/4.811	1.495/0.456
11041629	2,375,160	6,250,000	0.380/4.090	1.622/0.494
11041631	2,686,884	6,250,000	0.430/4.628	1.525/0.465
11041634	3,064,344	6,250,000	0.490/5.274	1.428/0.435
11041636	2,828,817	6,250,000	0.453/4.876	1.486/0.453
11041639	2,801,230	6,250,000	0.448/4.822	1.494/0.455
11041641	2,789,719	6,250,000	0.446/4.801	1.497/0.456
11041644	2,807,840	6,250,000	0.449/4.833	1.492/0.455
11041646	2,793,781	6,250,000	0.447/4.811	1.496/0.456
11041649	2,820,059	6,250,000	0.451/4.855	1.489/0.454
11041651	2,826,596	6,250,000	0.452/4.865	1.487/0.453
11041654	2,797,872	6,250,000	0.448/4.822	1.495/0.456

1.4 Report on Point Density and Nominal Pulse Spacing (NPS) (Tiled Data) - continued

File	Number of First Returns	Area of Tile	Point Density	Nominal Pulse Spacing (NPS)
11041656	2,907,959	6,250,000	0.465/5.005	1.466/0.447
11041659	3,154,568	6,250,000	0.505/5.436	1.408/0.429
11041661	2,856,061	6,250,000	0.457/4.919	1.479/0.451
11041664	3,271,100	6,250,000	0.523/5.630	1.382/0.421
11041666	4,124,522	6,250,000	0.660/7.104	1.231/0.375
11041669	3,804,096	6,250,000	0.609/6.555	1.282/0.391
11041671	2,786,947	6,250,000	0.446/4.801	1.498/0.457
11041674	2,864,299	6,250,000	0.458/4.930	1.477/0.450
11041676	2,847,474	6,250,000	0.456/4.908	1.482/0.452
11041679	2,846,416	6,250,000	0.455/4.898	1.482/0.452
11041681	2,826,174	6,250,000	0.452/4.865	1.487/0.453
11041684	3,110,364	6,250,000	0.498/5.360	1.418/0.432
11041686	2,876,105	6,250,000	0.460/4.951	1.474/0.449
11061576	2,868,429	6,250,000	0.459/4.941	1.476/0.450
11061579	2,770,680	6,250,000	0.443/4.768	1.502/0.458
11061581	3,201,370	6,250,000	0.512/5.511	1.397/0.426
11061584	2,908,942	6,250,000	0.465/5.005	1.466/0.447
11061586	2,800,413	6,250,000	0.448/4.822	1.494/0.455
11061589	2,851,926	6,250,000	0.456/4.908	1.480/0.451
11061591	2,747,088	6,250,000	0.440/4.736	1.508/0.460
11061594	2,815,548	6,250,000	0.450/4.844	1.490/0.454
11061596	2,768,220	6,250,000	0.443/4.768	1.503/0.458
11061599	2,785,999	6,250,000	0.446/4.801	1.498/0.457
11061601	2,659,212	6,250,000	0.425/4.575	1.533/0.467
11061604	2,839,808	6,250,000	0.454/4.887	1.484/0.452
11061606	3,102,140	6,250,000	0.496/5.339	1.419/0.433
11061609	2,837,766	6,250,000	0.454/4.887	1.484/0.452
11061611	2,852,634	6,250,000	0.456/4.908	1.480/0.451
11061614	2,840,852	6,250,000	0.455/4.898	1.483/0.452
11061616	2,799,626	6,250,000	0.448/4.822	1.494/0.455
11061619	2,794,951	6,250,000	0.447/4.811	1.495/0.456

1.4 Report on Point Density and Nominal Pulse Spacing (NPS) (Tiled Data) - continued

File	Number of First Returns	Area of Tile	Point Density	Nominal Pulse Spacing (NPS)
11061621	2,646,368	6,250,000	0.423/4.553	1.537/0.468
11061624	2,249,139	6,250,000	0.360/3.875	1.667/0.508
11061626	2,289,558	6,250,000	0.366/3.940	1.652/0.504
11061629	2,790,043	6,250,000	0.446/4.801	1.497/0.456
11061631	2,855,261	6,250,000	0.457/4.919	1.480/0.451
11061634	3,092,908	6,250,000	0.495/5.328	1.422/0.433
11061636	2,810,761	6,250,000	0.450/4.844	1.491/0.454
11061639	2,773,004	6,250,000	0.444/4.779	1.501/0.458
11061641	2,777,910	6,250,000	0.444/4.779	1.500/0.457
11061644	2,719,948	6,250,000	0.435/4.682	1.516/0.462
11061646	2,769,727	6,250,000	0.443/4.768	1.502/0.458
11061649	2,822,574	6,250,000	0.452/4.865	1.488/0.454
11061651	2,613,364	6,250,000	0.418/4.499	1.546/0.471
11061654	2,791,647	6,250,000	0.447/4.811	1.496/0.456
11061656	2,828,586	6,250,000	0.453/4.876	1.486/0.453
11061659	3,088,639	6,250,000	0.494/5.317	1.423/0.434
11061661	2,901,382	6,250,000	0.464/4.994	1.468/0.447
11061664	3,276,033	6,250,000	0.524/5.640	1.381/0.421
11061666	4,128,287	6,250,000	0.661/7.115	1.230/0.375
11061669	3,841,122	6,250,000	0.615/6.620	1.276/0.389
11061671	2,852,615	6,250,000	0.456/4.908	1.480/0.451
11061674	2,877,269	6,250,000	0.460/4.951	1.474/0.449
11061676	2,838,366	6,250,000	0.454/4.887	1.484/0.452
11061679	2,828,383	6,250,000	0.453/4.876	1.487/0.453
11061681	2,832,061	6,250,000	0.453/4.876	1.486/0.453
11061684	3,132,857	6,250,000	0.501/5.393	1.412/0.430
11061686	2,875,029	6,250,000	0.460/4.951	1.474/0.449
11091576	2,897,110	6,250,000	0.464/4.994	1.469/0.448
11091579	2,817,054	6,250,000	0.451/4.855	1.490/0.454
11091581	3,170,201	6,250,000	0.507/5.457	1.404/0.428
11091584	2,909,587	6,250,000	0.466/5.016	1.466/0.447

1.4 Report on Point Density and Nominal Pulse Spacing (NPS) (Tiled Data) - continued

File	Number of First Returns	Area of Tile	Point Density	Nominal Pulse Spacing (NPS)
11091586	2,776,408	6,250,000	0.444/4.779	1.500/0.457
11091589	2,856,968	6,250,000	0.457/4.919	1.479/0.451
11091591	2,798,387	6,250,000	0.448/4.822	1.494/0.455
11091594	2,864,320	6,250,000	0.458/4.930	1.477/0.450
11091596	2,827,705	6,250,000	0.452/4.865	1.487/0.453
11091599	2,870,955	6,250,000	0.459/4.941	1.475/0.450
11091601	2,701,205	6,250,000	0.432/4.650	1.521/0.464
11091604	2,620,724	6,250,000	0.419/4.510	1.544/0.471
11091606	2,996,673	6,250,000	0.479/5.156	1.444/0.440
11091609	2,875,802	6,250,000	0.460/4.951	1.474/0.449
11091611	2,859,977	6,250,000	0.458/4.930	1.478/0.450
11091614	2,846,271	6,250,000	0.455/4.898	1.482/0.452
11091616	2,815,063	6,250,000	0.450/4.844	1.490/0.454
11091619	2,406,062	6,250,000	0.385/4.144	1.612/0.491
11091621	2,285,560	6,250,000	0.366/3.940	1.654/0.504
11091624	2,700,841	6,250,000	0.432/4.650	1.521/0.464
11091626	2,725,918	6,250,000	0.436/4.693	1.514/0.461
11091629	2,762,309	6,250,000	0.442/4.758	1.504/0.458
11091631	2,841,149	6,250,000	0.455/4.898	1.483/0.452
11091634	3,156,151	6,250,000	0.505/5.436	1.407/0.429
11091636	2,845,693	6,250,000	0.455/4.898	1.482/0.452
11091639	2,734,357	6,250,000	0.437/4.704	1.512/0.461
11091641	2,740,076	6,250,000	0.438/4.715	1.510/0.460
11091644	2,751,331	6,250,000	0.440/4.736	1.507/0.459
11091646	2,737,509	6,250,000	0.438/4.715	1.511/0.461
11091649	2,825,030	6,250,000	0.452/4.865	1.487/0.453
11091651	2,834,117	6,250,000	0.453/4.876	1.485/0.453
11091654	2,837,110	6,250,000	0.454/4.887	1.484/0.452
11091656	2,855,706	6,250,000	0.457/4.919	1.479/0.451
11091659	2,890,595	6,250,000	0.462/4.973	1.470/0.448
11091661	3,083,519	6,250,000	0.493/5.307	1.424/0.434

1.4 Report on Point Density and Nominal Pulse Spacing (NPS) (Tiled Data) - continued

File	Number of First Returns	Area of Tile	Point Density	Nominal Pulse Spacing (NPS)
11091664	3,263,711	6,250,000	0.522/5.619	1.384/0.422
11091666	4,092,035	6,250,000	0.655/7.050	1.236/0.377
11091669	3,827,769	6,250,000	0.612/6.588	1.278/0.390
11091671	2,847,065	6,250,000	0.456/4.908	1.482/0.452
11091674	2,881,432	6,250,000	0.461/4.962	1.473/0.449
11091676	2,819,544	6,250,000	0.451/4.855	1.489/0.454
11091679	2,816,335	6,250,000	0.451/4.855	1.490/0.454
11091681	2,817,928	6,250,000	0.451/4.855	1.489/0.454
11091684	3,149,762	6,250,000	0.504/5.425	1.409/0.429
11091686	2,871,108	6,250,000	0.459/4.941	1.475/0.450
11111576	2,883,975	6,250,000	0.461/4.962	1.472/0.449
11111579	2,787,339	6,250,000	0.446/4.801	1.497/0.456
11111581	3,060,933	6,250,000	0.490/5.274	1.429/0.436
11111584	2,938,616	6,250,000	0.470/5.059	1.458/0.444
11111586	2,814,815	6,250,000	0.450/4.844	1.490/0.454
11111589	2,911,741	6,250,000	0.466/5.016	1.465/0.447
11111591	2,786,439	6,250,000	0.446/4.801	1.498/0.457
11111594	2,822,994	6,250,000	0.452/4.865	1.488/0.454
11111596	2,800,449	6,250,000	0.448/4.822	1.494/0.455
11111599	2,860,624	6,250,000	0.458/4.930	1.478/0.450
11111601	2,740,571	6,250,000	0.438/4.715	1.510/0.460
11111604	2,798,436	6,250,000	0.448/4.822	1.494/0.455
11111606	2,885,941	6,250,000	0.462/4.973	1.472/0.449
11111609	2,979,061	6,250,000	0.477/5.134	1.448/0.441
11111611	2,846,015	6,250,000	0.455/4.898	1.482/0.452
11111614	2,813,743	6,250,000	0.450/4.844	1.490/0.454
11111616	2,475,115	6,250,000	0.396/4.263	1.589/0.484
11111619	2,465,590	6,250,000	0.394/4.241	1.592/0.485
11111621	2,707,071	6,250,000	0.433/4.661	1.519/0.463
11111624	2,739,145	6,250,000	0.438/4.715	1.511/0.461
11111626	2,754,263	6,250,000	0.441/4.747	1.506/0.459

1.4 Report on Point Density and Nominal Pulse Spacing (NPS) (Tiled Data) - continued

File	Number of First Returns	Area of Tile	Point Density	Nominal Pulse Spacing (NPS)
11111629	2,816,544	6,250,000	0.451/4.855	1.490/0.454
11111631	2,860,415	6,250,000	0.458/4.930	1.478/0.450
11111634	3,180,392	6,250,000	0.509/5.479	1.402/0.427
11111636	2,848,014	6,250,000	0.456/4.908	1.481/0.451
11111639	2,661,593	6,250,000	0.426/4.585	1.532/0.467
11111641	2,742,449	6,250,000	0.439/4.725	1.510/0.460
11111644	2,786,333	6,250,000	0.446/4.801	1.498/0.457
11111646	2,804,377	6,250,000	0.449/4.833	1.493/0.455
11111649	2,845,002	6,250,000	0.455/4.898	1.482/0.452
11111651	2,796,979	6,250,000	0.448/4.822	1.495/0.456
11111654	2,825,010	6,250,000	0.452/4.865	1.487/0.453
11111656	2,859,271	6,250,000	0.457/4.919	1.478/0.450
11111659	2,846,008	6,250,000	0.455/4.898	1.482/0.452
11111661	3,200,900	6,250,000	0.512/5.511	1.397/0.426
11111664	3,218,881	6,250,000	0.515/5.543	1.393/0.425
11111666	4,097,879	6,250,000	0.656/7.061	1.235/0.376
11111669	3,773,260	6,250,000	0.604/6.501	1.287/0.392
11111671	2,763,761	6,250,000	0.442/4.758	1.504/0.458
11111674	2,950,439	6,250,000	0.472/5.081	1.455/0.443
11111676	2,885,781	6,250,000	0.462/4.973	1.472/0.449
11111679	2,807,188	6,250,000	0.449/4.833	1.492/0.455
11111681	2,786,873	6,250,000	0.446/4.801	1.498/0.457
11111684	3,091,363	6,250,000	0.495/5.328	1.422/0.433
11111686	2,857,080	6,250,000	0.457/4.919	1.479/0.451
11141576	2,855,656	6,250,000	0.457/4.919	1.479/0.451
11141579	2,818,749	6,250,000	0.451/4.855	1.489/0.454
11141581	3,104,348	6,250,000	0.497/5.350	1.419/0.433
11141584	2,828,631	6,250,000	0.453/4.876	1.486/0.453
11141586	2,800,089	6,250,000	0.448/4.822	1.494/0.455
11141589	2,806,271	6,250,000	0.449/4.833	1.492/0.455
11141591	2,698,388	6,250,000	0.432/4.650	1.522/0.464

1.4 Report on Point Density and Nominal Pulse Spacing (NPS) (Tiled Data) - continued

File	Number of First Returns	Area of Tile	Point Density	Nominal Pulse Spacing (NPS)
11141594	2,781,995	6,250,000	0.445/4.790	1.499/0.457
11141596	2,816,364	6,250,000	0.451/4.855	1.490/0.454
11141599	2,885,981	6,250,000	0.462/4.973	1.472/0.449
11141601	2,703,877	6,250,000	0.433/4.661	1.520/0.463
11141604	2,600,992	6,250,000	0.416/4.478	1.550/0.472
11141606	2,836,319	6,250,000	0.454/4.887	1.484/0.452
11141609	3,010,847	6,250,000	0.482/5.188	1.441/0.439
11141611	2,863,979	6,250,000	0.458/4.930	1.477/0.450
11141614	2,437,850	6,250,000	0.390/4.198	1.601/0.488
11141616	2,447,902	6,250,000	0.392/4.219	1.598/0.487
11141619	2,753,295	6,250,000	0.441/4.747	1.507/0.459
11141621	2,717,178	6,250,000	0.435/4.682	1.517/0.462
11141624	2,743,279	6,250,000	0.439/4.725	1.509/0.460
11141626	2,758,681	6,250,000	0.441/4.747	1.505/0.459
11141629	2,765,633	6,250,000	0.443/4.768	1.503/0.458
11141631	2,831,071	6,250,000	0.453/4.876	1.486/0.453
11141634	3,155,887	6,250,000	0.505/5.436	1.407/0.429
11141636	2,836,853	6,250,000	0.454/4.887	1.484/0.452
11141639	2,772,168	6,250,000	0.444/4.779	1.502/0.458
11141641	2,682,483	6,250,000	0.429/4.618	1.526/0.465
11141644	2,768,535	6,250,000	0.443/4.768	1.503/0.458
11141646	2,837,126	6,250,000	0.454/4.887	1.484/0.452
11141649	2,798,930	6,250,000	0.448/4.822	1.494/0.455
11141651	2,883,046	6,250,000	0.461/4.962	1.472/0.449
11141654	2,851,179	6,250,000	0.456/4.908	1.481/0.451
11141656	2,831,187	6,250,000	0.453/4.876	1.486/0.453
11141659	2,863,111	6,250,000	0.458/4.930	1.477/0.450
11141661	3,251,592	6,250,000	0.520/5.597	1.386/0.422
11141664	3,214,459	6,250,000	0.514/5.533	1.394/0.425
11141666	4,065,866	6,250,000	0.651/7.007	1.240/0.378
11141669	3,490,350	6,250,000	0.558/6.006	1.338/0.408

1.4 Report on Point Density and Nominal Pulse Spacing (NPS) (Tiled Data) - continued

File	Number of First Returns	Area of Tile	Point Density	Nominal Pulse Spacing (NPS)
11141671	2,762,878	6,250,000	0.442/4.758	1.504/0.458
11141674	2,930,205	6,250,000	0.469/5.048	1.460/0.445
11141676	2,886,142	6,250,000	0.462/4.973	1.472/0.449
11141679	2,828,168	6,250,000	0.453/4.876	1.487/0.453
11141681	2,774,540	6,250,000	0.444/4.779	1.501/0.458
11141684	3,057,916	6,250,000	0.489/5.264	1.430/0.436
11141686	2,903,746	6,250,000	0.465/5.005	1.467/0.447
11161576	2,884,294	6,250,000	0.461/4.962	1.472/0.449
11161579	2,783,920	6,250,000	0.445/4.790	1.498/0.457
11161581	3,169,629	6,250,000	0.507/5.457	1.404/0.428
11161584	2,808,544	6,250,000	0.449/4.833	1.492/0.455
11161586	2,720,423	6,250,000	0.435/4.682	1.516/0.462
11161589	2,668,882	6,250,000	0.427/4.596	1.530/0.466
11161591	2,595,343	6,250,000	0.415/4.467	1.552/0.473
11161594	2,511,991	6,250,000	0.402/4.327	1.577/0.481
11161596	2,777,956	6,250,000	0.444/4.779	1.500/0.457
11161599	2,829,695	6,250,000	0.453/4.876	1.486/0.453
11161601	2,648,779	6,250,000	0.424/4.564	1.536/0.468
11161604	2,704,199	6,250,000	0.433/4.661	1.520/0.463
11161606	2,782,985	6,250,000	0.445/4.790	1.499/0.457
11161609	3,033,851	6,250,000	0.485/5.220	1.435/0.437
11161611	3,018,559	6,250,000	0.483/5.199	1.439/0.439
11161614	2,391,101	6,250,000	0.383/4.123	1.617/0.493
11161616	2,818,158	6,250,000	0.451/4.855	1.489/0.454
11161619	2,753,846	6,250,000	0.441/4.747	1.507/0.459
11161621	2,782,938	6,250,000	0.445/4.790	1.499/0.457
11161624	2,834,825	6,250,000	0.454/4.887	1.485/0.453
11161626	2,761,337	6,250,000	0.442/4.758	1.504/0.458
11161629	2,718,812	6,250,000	0.435/4.682	1.516/0.462
11161631	2,788,165	6,250,000	0.446/4.801	1.497/0.456
11161634	3,077,809	6,250,000	0.492/5.296	1.425/0.434

1.4 Report on Point Density and Nominal Pulse Spacing (NPS) (Tiled Data) - continued

File	Number of First Returns	Area of Tile	Point Density	Nominal Pulse Spacing (NPS)
11161636	2,902,055	6,250,000	0.464/4.994	1.468/0.447
11161639	2,769,602	6,250,000	0.443/4.768	1.502/0.458
11161641	2,644,690	6,250,000	0.423/4.553	1.537/0.468
11161644	2,756,014	6,250,000	0.441/4.747	1.506/0.459
11161646	2,805,116	6,250,000	0.449/4.833	1.493/0.455
11161649	2,847,023	6,250,000	0.456/4.908	1.482/0.452
11161651	2,847,103	6,250,000	0.456/4.908	1.482/0.452
11161654	2,815,221	6,250,000	0.450/4.844	1.490/0.454
11161656	2,794,517	6,250,000	0.447/4.811	1.496/0.456
11161659	2,899,700	6,250,000	0.464/4.994	1.468/0.447
11161661	3,187,650	6,250,000	0.510/5.490	1.400/0.427
11161664	3,176,112	6,250,000	0.508/5.468	1.403/0.428
11161666	4,038,536	6,250,000	0.646/6.953	1.244/0.379
11161669	3,927,365	6,250,000	0.628/6.760	1.262/0.385
11161671	2,751,679	6,250,000	0.440/4.736	1.507/0.459
11161674	2,836,661	6,250,000	0.454/4.887	1.484/0.452
11161676	2,881,317	6,250,000	0.461/4.962	1.473/0.449
11161679	2,858,650	6,250,000	0.457/4.919	1.479/0.451
11161681	2,848,422	6,250,000	0.456/4.908	1.481/0.451
11161684	3,090,387	6,250,000	0.494/5.317	1.422/0.433
11161686	2,874,633	6,250,000	0.460/4.951	1.475/0.450
11191576	2,853,384	6,250,000	0.457/4.919	1.480/0.451
11191579	2,818,581	6,250,000	0.451/4.855	1.489/0.454
11191581	3,112,741	6,250,000	0.498/5.360	1.417/0.432
11191584	2,609,600	6,250,000	0.418/4.499	1.548/0.472
11191586	2,612,255	6,250,000	0.418/4.499	1.547/0.472
11191589	2,855,982	6,250,000	0.457/4.919	1.479/0.451
11191591	2,746,956	6,250,000	0.440/4.736	1.508/0.460
11191594	2,729,960	6,250,000	0.437/4.704	1.513/0.461
11191596	2,478,958	6,250,000	0.397/4.273	1.588/0.484
11191599	2,837,715	6,250,000	0.454/4.887	1.484/0.452

1.4 Report on Point Density and Nominal Pulse Spacing (NPS) (Tiled Data) - continued

File	Number of First Returns	Area of Tile	Point Density	Nominal Pulse Spacing (NPS)
11191601	2,666,765	6,250,000	0.427/4.596	1.531/0.467
11191604	2,720,163	6,250,000	0.435/4.682	1.516/0.462
11191606	2,820,312	6,250,000	0.451/4.855	1.489/0.454
11191609	2,930,790	6,250,000	0.469/5.048	1.460/0.445
11191611	3,165,517	6,250,000	0.506/5.447	1.405/0.428
11191614	2,427,806	6,250,000	0.388/4.176	1.604/0.489
11191616	2,845,476	6,250,000	0.455/4.898	1.482/0.452
11191619	2,796,312	6,250,000	0.447/4.811	1.495/0.456
11191621	2,799,737	6,250,000	0.448/4.822	1.494/0.455
11191624	2,855,716	6,250,000	0.457/4.919	1.479/0.451
11191626	2,806,782	6,250,000	0.449/4.833	1.492/0.455
11191629	2,741,948	6,250,000	0.439/4.725	1.510/0.460
11191631	2,800,322	6,250,000	0.448/4.822	1.494/0.455
11191634	2,950,792	6,250,000	0.472/5.081	1.455/0.443
11191636	3,074,058	6,250,000	0.492/5.296	1.426/0.435
11191639	2,768,310	6,250,000	0.443/4.768	1.503/0.458
11191641	2,757,163	6,250,000	0.441/4.747	1.506/0.459
11191644	2,808,845	6,250,000	0.449/4.833	1.492/0.455
11191646	2,742,202	6,250,000	0.439/4.725	1.510/0.460
11191649	2,820,252	6,250,000	0.451/4.855	1.489/0.454
11191651	2,837,538	6,250,000	0.454/4.887	1.484/0.452
11191654	2,841,879	6,250,000	0.455/4.898	1.483/0.452
11191656	2,807,154	6,250,000	0.449/4.833	1.492/0.455
11191659	2,911,074	6,250,000	0.466/5.016	1.465/0.447
11191661	3,275,807	6,250,000	0.524/5.640	1.381/0.421
11191664	3,133,226	6,250,000	0.501/5.393	1.412/0.430
11191666	4,069,818	6,250,000	0.651/7.007	1.239/0.378
11191669	3,838,570	6,250,000	0.614/6.609	1.276/0.389
11191671	2,803,469	6,250,000	0.449/4.833	1.493/0.455
11191674	2,863,198	6,250,000	0.458/4.930	1.477/0.450
11191676	2,851,009	6,250,000	0.456/4.908	1.481/0.451

1.4 Report on Point Density and Nominal Pulse Spacing (NPS) (Tiled Data) - continued

File	Number of First Returns	Area of Tile	Point Density	Nominal Pulse Spacing (NPS)
11191679	2,829,335	6,250,000	0.453/4.876	1.486/0.453
11191681	2,822,558	6,250,000	0.452/4.865	1.488/0.454
11191684	3,109,073	6,250,000	0.497/5.350	1.418/0.432
11191686	2,944,249	6,250,000	0.471/5.070	1.457/0.444
11211576	2,811,760	6,250,000	0.450/4.844	1.491/0.454
11211579	2,786,625	6,250,000	0.446/4.801	1.498/0.457
11211581	2,682,581	6,250,000	0.429/4.618	1.526/0.465
11211584	2,920,763	6,250,000	0.467/5.027	1.463/0.446
11211586	2,860,159	6,250,000	0.458/4.930	1.478/0.450
11211589	2,908,539	6,250,000	0.465/5.005	1.466/0.447
11211591	2,772,245	6,250,000	0.444/4.779	1.501/0.458
11211594	2,731,109	6,250,000	0.437/4.704	1.513/0.461
11211596	2,758,184	6,250,000	0.441/4.747	1.505/0.459
11211599	2,617,155	6,250,000	0.419/4.510	1.545/0.471
11211601	2,687,194	6,250,000	0.430/4.628	1.525/0.465
11211604	2,833,983	6,250,000	0.453/4.876	1.485/0.453
11211606	2,748,643	6,250,000	0.440/4.736	1.508/0.460
11211609	2,413,426	6,250,000	0.386/4.155	1.609/0.490
11211611	2,497,817	6,250,000	0.400/4.306	1.582/0.482
11211614	2,663,618	6,250,000	0.426/4.585	1.532/0.467
11211616	2,868,784	6,250,000	0.459/4.941	1.476/0.450
11211619	2,770,264	6,250,000	0.443/4.768	1.502/0.458
11211621	2,785,962	6,250,000	0.446/4.801	1.498/0.457
11211624	2,796,239	6,250,000	0.447/4.811	1.495/0.456
11211626	2,762,096	6,250,000	0.442/4.758	1.504/0.458
11211629	2,744,126	6,250,000	0.439/4.725	1.509/0.460
11211631	2,850,674	6,250,000	0.456/4.908	1.481/0.451
11211634	2,925,905	6,250,000	0.468/5.038	1.462/0.446
11211636	3,100,993	6,250,000	0.496/5.339	1.420/0.433
11211639	2,881,955	6,250,000	0.461/4.962	1.473/0.449
11211641	2,796,677	6,250,000	0.447/4.811	1.495/0.456

1.4 Report on Point Density and Nominal Pulse Spacing (NPS) (Tiled Data) - continued

File	Number of First Returns	Area of Tile	Point Density	Nominal Pulse Spacing (NPS)
11211644	2,793,428	6,250,000	0.447/4.811	1.496/0.456
11211646	2,809,062	6,250,000	0.449/4.833	1.492/0.455
11211649	2,777,347	6,250,000	0.444/4.779	1.500/0.457
11211651	2,802,845	6,250,000	0.448/4.822	1.493/0.455
11211654	2,844,918	6,250,000	0.455/4.898	1.482/0.452
11211656	2,817,443	6,250,000	0.451/4.855	1.489/0.454
11211659	2,907,650	6,250,000	0.465/5.005	1.466/0.447
11211661	3,251,966	6,250,000	0.520/5.597	1.386/0.422
11211664	3,118,340	6,250,000	0.499/5.371	1.416/0.432
11211666	4,017,252	6,250,000	0.643/6.921	1.247/0.380
11211669	3,909,628	6,250,000	0.626/6.738	1.264/0.385
11211671	2,257,691	6,250,000	0.361/3.886	1.664/0.507
11211674	2,691,755	6,250,000	0.431/4.639	1.524/0.465
11211676	2,881,399	6,250,000	0.461/4.962	1.473/0.449
11211679	2,830,981	6,250,000	0.453/4.876	1.486/0.453
11211681	2,754,018	6,250,000	0.441/4.747	1.506/0.459
11211684	2,972,400	6,250,000	0.476/5.124	1.450/0.442
11211686	3,002,782	6,250,000	0.480/5.167	1.443/0.440
11241576	2,840,731	6,250,000	0.455/4.898	1.483/0.452
11241579	2,589,529	6,250,000	0.414/4.456	1.554/0.474
11241581	2,856,965	6,250,000	0.457/4.919	1.479/0.451
11241584	3,112,060	6,250,000	0.498/5.360	1.417/0.432
11241586	2,858,684	6,250,000	0.457/4.919	1.479/0.451
11241589	2,877,606	6,250,000	0.460/4.951	1.474/0.449
11241591	2,767,822	6,250,000	0.443/4.768	1.503/0.458
11241594	2,823,279	6,250,000	0.452/4.865	1.488/0.454
11241596	2,738,462	6,250,000	0.438/4.715	1.511/0.461
11241599	2,604,113	6,250,000	0.417/4.489	1.549/0.472
11241601	2,591,478	6,250,000	0.415/4.467	1.553/0.473
11241604	2,671,123	6,250,000	0.427/4.596	1.530/0.466
11241606	2,087,143	6,250,000	0.334/3.595	1.730/0.527

1.4 Report on Point Density and Nominal Pulse Spacing (NPS) (Tiled Data) - continued

File	Number of First Returns	Area of Tile	Point Density	Nominal Pulse Spacing (NPS)
11241609	2,783,204	6,250,000	0.445/4.790	1.499/0.457
11241611	3,198,260	6,250,000	0.512/5.511	1.398/0.426
11241614	2,867,733	6,250,000	0.459/4.941	1.476/0.450
11241616	2,832,296	6,250,000	0.453/4.876	1.485/0.453
11241619	2,788,058	6,250,000	0.446/4.801	1.497/0.456
11241621	2,738,851	6,250,000	0.438/4.715	1.511/0.461
11241624	2,753,245	6,250,000	0.441/4.747	1.507/0.459
11241626	2,753,412	6,250,000	0.441/4.747	1.507/0.459
11241629	2,488,640	6,250,000	0.398/4.284	1.585/0.483
11241631	2,841,239	6,250,000	0.455/4.898	1.483/0.452
11241634	2,885,435	6,250,000	0.462/4.973	1.472/0.449
11241636	2,924,319	6,250,000	0.468/5.038	1.462/0.446
11241639	2,949,278	6,250,000	0.472/5.081	1.456/0.444
11241641	2,809,602	6,250,000	0.450/4.844	1.491/0.454
11241644	2,782,400	6,250,000	0.445/4.790	1.499/0.457
11241646	2,784,915	6,250,000	0.446/4.801	1.498/0.457
11241649	2,794,748	6,250,000	0.447/4.811	1.495/0.456
11241651	2,784,981	6,250,000	0.446/4.801	1.498/0.457
11241654	2,845,854	6,250,000	0.455/4.898	1.482/0.452
11241656	2,829,867	6,250,000	0.453/4.876	1.486/0.453
11241659	2,898,969	6,250,000	0.464/4.994	1.468/0.447
11241661	3,271,861	6,250,000	0.523/5.630	1.382/0.421
11241664	3,119,847	6,250,000	0.499/5.371	1.415/0.431
11241666	4,072,534	6,250,000	0.652/7.018	1.239/0.378
11241669	3,948,887	6,250,000	0.632/6.803	1.258/0.383
11241671	2,860,178	6,250,000	0.458/4.930	1.478/0.450
11241674	2,907,002	6,250,000	0.465/5.005	1.466/0.447
11241676	2,859,229	6,250,000	0.457/4.919	1.478/0.450
11241679	2,836,515	6,250,000	0.454/4.887	1.484/0.452
11241681	2,815,042	6,250,000	0.450/4.844	1.490/0.454
11241684	2,890,813	6,250,000	0.463/4.984	1.470/0.448

1.4 Report on Point Density and Nominal Pulse Spacing (NPS) (Tiled Data) - continued

File	Number of First Returns	Area of Tile	Point Density	Nominal Pulse Spacing (NPS)
11241686	3,167,233	6,250,000	0.507/5.457	1.405/0.428
11261576	2,509,795	6,250,000	0.402/4.327	1.578/0.481
11261579	2,590,810	6,250,000	0.415/4.467	1.553/0.473
11261581	2,987,232	6,250,000	0.478/5.145	1.446/0.441
11261584	3,153,491	6,250,000	0.505/5.436	1.408/0.429
11261586	2,892,344	6,250,000	0.463/4.984	1.470/0.448
11261589	2,837,561	6,250,000	0.454/4.887	1.484/0.452
11261591	2,749,347	6,250,000	0.440/4.736	1.508/0.460
11261594	2,752,874	6,250,000	0.440/4.736	1.507/0.459
11261596	2,740,943	6,250,000	0.439/4.725	1.510/0.460
11261599	2,807,320	6,250,000	0.449/4.833	1.492/0.455
11261601	2,241,142	6,250,000	0.359/3.864	1.670/0.509
11261604	2,029,006	6,250,000	0.325/3.498	1.755/0.535
11261606	2,744,685	6,250,000	0.439/4.725	1.509/0.460
11261609	2,865,876	6,250,000	0.459/4.941	1.477/0.450
11261611	3,058,533	6,250,000	0.489/5.264	1.429/0.436
11261614	2,869,392	6,250,000	0.459/4.941	1.476/0.450
11261616	2,817,939	6,250,000	0.451/4.855	1.489/0.454
11261619	2,852,378	6,250,000	0.456/4.908	1.480/0.451
11261621	2,785,867	6,250,000	0.446/4.801	1.498/0.457
11261624	2,774,863	6,250,000	0.444/4.779	1.501/0.458
11261626	2,778,494	6,250,000	0.445/4.790	1.500/0.457
11261629	2,771,318	6,250,000	0.443/4.768	1.502/0.458
11261631	2,835,370	6,250,000	0.454/4.887	1.485/0.453
11261634	2,884,073	6,250,000	0.461/4.962	1.472/0.449
11261636	2,933,488	6,250,000	0.469/5.048	1.460/0.445
11261639	3,050,076	6,250,000	0.488/5.253	1.431/0.436
11261641	2,796,836	6,250,000	0.447/4.811	1.495/0.456
11261644	2,772,527	6,250,000	0.444/4.779	1.501/0.458
11261646	2,785,972	6,250,000	0.446/4.801	1.498/0.457
11261649	2,767,903	6,250,000	0.443/4.768	1.503/0.458

1.4 Report on Point Density and Nominal Pulse Spacing (NPS) (Tiled Data) - continued

File	Number of First Returns	Area of Tile	Point Density	Nominal Pulse Spacing (NPS)
11261651	2,778,475	6,250,000	0.445/4.790	1.500/0.457
11261654	2,836,266	6,250,000	0.454/4.887	1.484/0.452
11261656	2,847,969	6,250,000	0.456/4.908	1.481/0.451
11261659	2,894,796	6,250,000	0.463/4.984	1.469/0.448
11261661	3,258,627	6,250,000	0.521/5.608	1.385/0.422
11261664	3,130,119	6,250,000	0.501/5.393	1.413/0.431
11261666	4,242,097	6,250,000	0.679/7.309	1.214/0.370
11261669	4,007,671	6,250,000	0.641/6.900	1.249/0.381
11261671	2,826,653	6,250,000	0.452/4.865	1.487/0.453
11261674	2,898,673	6,250,000	0.464/4.994	1.468/0.447
11261676	2,870,169	6,250,000	0.459/4.941	1.476/0.450
11261679	2,833,597	6,250,000	0.453/4.876	1.485/0.453
11261681	2,836,123	6,250,000	0.454/4.887	1.484/0.452
11261684	2,899,163	6,250,000	0.464/4.994	1.468/0.447
11261686	3,146,178	6,250,000	0.503/5.414	1.409/0.429
11291576	2,860,670	6,250,000	0.458/4.930	1.478/0.450
11291579	2,828,734	6,250,000	0.453/4.876	1.486/0.453
11291581	2,894,376	6,250,000	0.463/4.984	1.469/0.448
11291584	3,005,578	6,250,000	0.481/5.177	1.442/0.440
11291586	2,991,642	6,250,000	0.479/5.156	1.445/0.440
11291589	2,860,989	6,250,000	0.458/4.930	1.478/0.450
11291591	2,785,187	6,250,000	0.446/4.801	1.498/0.457
11291594	2,855,283	6,250,000	0.457/4.919	1.480/0.451
11291596	2,763,285	6,250,000	0.442/4.758	1.504/0.458
11291599	2,807,877	6,250,000	0.449/4.833	1.492/0.455
11291601	2,668,351	6,250,000	0.427/4.596	1.530/0.466
11291604	2,344,852	6,250,000	0.375/4.036	1.633/0.498
11291606	2,738,484	6,250,000	0.438/4.715	1.511/0.461
11291609	2,827,926	6,250,000	0.452/4.865	1.487/0.453
11291611	3,228,170	6,250,000	0.517/5.565	1.391/0.424
11291614	2,937,139	6,250,000	0.470/5.059	1.459/0.445

1.4 Report on Point Density and Nominal Pulse Spacing (NPS) (Tiled Data) - continued

File	Number of First Returns	Area of Tile	Point Density	Nominal Pulse Spacing (NPS)
11291616	2,845,297	6,250,000	0.455/4.898	1.482/0.452
11291619	2,773,513	6,250,000	0.444/4.779	1.501/0.458
11291621	2,645,865	6,250,000	0.423/4.553	1.537/0.468
11291624	2,768,700	6,250,000	0.443/4.768	1.502/0.458
11291626	2,770,861	6,250,000	0.443/4.768	1.502/0.458
11291629	2,819,284	6,250,000	0.451/4.855	1.489/0.454
11291631	2,888,921	6,250,000	0.462/4.973	1.471/0.448
11291634	2,874,159	6,250,000	0.460/4.951	1.475/0.450
11291636	2,835,797	6,250,000	0.454/4.887	1.485/0.453
11291639	3,101,284	6,250,000	0.496/5.339	1.420/0.433
11291641	2,807,853	6,250,000	0.449/4.833	1.492/0.455
11291644	2,790,161	6,250,000	0.446/4.801	1.497/0.456
11291646	2,791,596	6,250,000	0.447/4.811	1.496/0.456
11291649	2,783,518	6,250,000	0.445/4.790	1.498/0.457
11291651	2,812,428	6,250,000	0.450/4.844	1.491/0.454
11291654	2,873,334	6,250,000	0.460/4.951	1.475/0.450
11291656	2,848,138	6,250,000	0.456/4.908	1.481/0.451
11291659	2,863,418	6,250,000	0.458/4.930	1.477/0.450
11291661	3,131,445	6,250,000	0.501/5.393	1.413/0.431
11291664	3,088,518	6,250,000	0.494/5.317	1.423/0.434
11291666	4,115,194	6,250,000	0.658/7.083	1.232/0.376
11291669	4,027,714	6,250,000	0.644/6.932	1.246/0.380
11291671	2,851,156	6,250,000	0.456/4.908	1.481/0.451
11291674	2,884,552	6,250,000	0.462/4.973	1.472/0.449
11291676	2,815,044	6,250,000	0.450/4.844	1.490/0.454
11291679	2,772,201	6,250,000	0.444/4.779	1.502/0.458
11291681	2,779,532	6,250,000	0.445/4.790	1.500/0.457
11291684	2,822,100	6,250,000	0.452/4.865	1.488/0.454
11291686	3,049,037	6,250,000	0.488/5.253	1.432/0.436
11311576	2,794,141	6,250,000	0.447/4.811	1.496/0.456
11311579	2,820,149	6,250,000	0.451/4.855	1.489/0.454

1.4 Report on Point Density and Nominal Pulse Spacing (NPS) (Tiled Data) - continued

File	Number of First Returns	Area of Tile	Point Density	Nominal Pulse Spacing (NPS)
11311581	2,919,880	6,250,000	0.467/5.027	1.463/0.446
11311584	2,774,517	6,250,000	0.444/4.779	1.501/0.458
11311586	3,140,236	6,250,000	0.502/5.403	1.411/0.430
11311589	2,906,410	6,250,000	0.465/5.005	1.466/0.447
11311591	2,702,669	6,250,000	0.432/4.650	1.521/0.464
11311594	2,793,737	6,250,000	0.447/4.811	1.496/0.456
11311596	2,813,692	6,250,000	0.450/4.844	1.490/0.454
11311599	2,847,902	6,250,000	0.456/4.908	1.481/0.451
11311601	2,653,191	6,250,000	0.425/4.575	1.535/0.468
11311604	2,647,926	6,250,000	0.424/4.564	1.536/0.468
11311606	2,334,632	6,250,000	0.374/4.026	1.636/0.499
11311609	2,784,589	6,250,000	0.446/4.801	1.498/0.457
11311611	3,213,226	6,250,000	0.514/5.533	1.395/0.425
11311614	2,918,192	6,250,000	0.467/5.027	1.463/0.446
11311616	2,859,889	6,250,000	0.458/4.930	1.478/0.450
11311619	2,781,768	6,250,000	0.445/4.790	1.499/0.457
11311621	2,769,385	6,250,000	0.443/4.768	1.502/0.458
11311624	2,792,714	6,250,000	0.447/4.811	1.496/0.456
11311626	2,754,355	6,250,000	0.441/4.747	1.506/0.459
11311629	2,753,849	6,250,000	0.441/4.747	1.507/0.459
11311631	2,868,491	6,250,000	0.459/4.941	1.476/0.450
11311634	2,893,061	6,250,000	0.463/4.984	1.470/0.448
11311636	2,828,963	6,250,000	0.453/4.876	1.486/0.453
11311639	3,089,251	6,250,000	0.494/5.317	1.422/0.433
11311641	2,834,966	6,250,000	0.454/4.887	1.485/0.453
11311644	2,790,773	6,250,000	0.447/4.811	1.497/0.456
11311646	2,806,270	6,250,000	0.449/4.833	1.492/0.455
11311649	2,791,544	6,250,000	0.447/4.811	1.496/0.456
11311651	2,796,374	6,250,000	0.447/4.811	1.495/0.456
11311654	2,809,106	6,250,000	0.449/4.833	1.492/0.455
11311656	2,818,780	6,250,000	0.451/4.855	1.489/0.454

1.4 Report on Point Density and Nominal Pulse Spacing (NPS) (Tiled Data) - continued

File	Number of First Returns	Area of Tile	Point Density	Nominal Pulse Spacing (NPS)
11311659	2,850,516	6,250,000	0.456/4.908	1.481/0.451
11311661	2,950,366	6,250,000	0.472/5.081	1.455/0.443
11311664	3,416,572	6,250,000	0.547/5.888	1.353/0.412
11311666	4,180,513	6,250,000	0.669/7.201	1.223/0.373
11311669	4,029,390	6,250,000	0.645/6.943	1.245/0.379
11311671	2,826,986	6,250,000	0.452/4.865	1.487/0.453
11311674	2,875,051	6,250,000	0.460/4.951	1.474/0.449
11311676	2,809,223	6,250,000	0.449/4.833	1.492/0.455
11311679	2,766,443	6,250,000	0.443/4.768	1.503/0.458
11311681	2,793,254	6,250,000	0.447/4.811	1.496/0.456
11311684	2,798,610	6,250,000	0.448/4.822	1.494/0.455
11311686	2,965,960	6,250,000	0.475/5.113	1.452/0.443
11341576	2,818,479	6,250,000	0.451/4.855	1.489/0.454
11341579	2,878,250	6,250,000	0.461/4.962	1.474/0.449
11341581	2,887,937	6,250,000	0.462/4.973	1.471/0.448
11341584	2,792,935	6,250,000	0.447/4.811	1.496/0.456
11341586	3,136,223	6,250,000	0.502/5.403	1.412/0.430
11341589	2,871,226	6,250,000	0.459/4.941	1.475/0.450
11341591	2,749,554	6,250,000	0.440/4.736	1.508/0.460
11341594	2,818,424	6,250,000	0.451/4.855	1.489/0.454
11341596	2,791,455	6,250,000	0.447/4.811	1.496/0.456
11341599	2,907,136	6,250,000	0.465/5.005	1.466/0.447
11341601	2,665,501	6,250,000	0.426/4.585	1.531/0.467
11341604	2,714,488	6,250,000	0.434/4.672	1.517/0.462
11341606	2,644,956	6,250,000	0.423/4.553	1.537/0.468
11341609	2,434,444	6,250,000	0.390/4.198	1.602/0.488
11341611	2,902,300	6,250,000	0.464/4.994	1.467/0.447
11341614	2,915,004	6,250,000	0.466/5.016	1.464/0.446
11341616	2,819,616	6,250,000	0.451/4.855	1.489/0.454
11341619	2,821,661	6,250,000	0.451/4.855	1.488/0.454
11341621	2,774,752	6,250,000	0.444/4.779	1.501/0.458

1.4 Report on Point Density and Nominal Pulse Spacing (NPS) (Tiled Data) - continued

File	Number of First Returns	Area of Tile	Point Density	Nominal Pulse Spacing (NPS)
11341624	2,780,683	6,250,000	0.445/4.790	1.499/0.457
11341626	2,686,397	6,250,000	0.430/4.628	1.525/0.465
11341629	2,642,765	6,250,000	0.423/4.553	1.538/0.469
11341631	2,778,141	6,250,000	0.445/4.790	1.500/0.457
11341634	2,866,583	6,250,000	0.459/4.941	1.477/0.450
11341636	2,859,118	6,250,000	0.457/4.919	1.479/0.451
11341639	3,069,874	6,250,000	0.491/5.285	1.427/0.435
11341641	2,798,280	6,250,000	0.448/4.822	1.494/0.455
11341644	2,770,635	6,250,000	0.443/4.768	1.502/0.458
11341646	2,780,758	6,250,000	0.445/4.790	1.499/0.457
11341649	2,777,712	6,250,000	0.444/4.779	1.500/0.457
11341651	2,754,485	6,250,000	0.441/4.747	1.506/0.459
11341654	2,809,968	6,250,000	0.450/4.844	1.491/0.454
11341656	2,816,159	6,250,000	0.451/4.855	1.490/0.454
11341659	2,841,381	6,250,000	0.455/4.898	1.483/0.452
11341661	2,888,542	6,250,000	0.462/4.973	1.471/0.448
11341664	3,393,115	6,250,000	0.543/5.845	1.357/0.414
11341666	4,368,350	6,250,000	0.699/7.524	1.196/0.365
11341669	4,064,527	6,250,000	0.650/6.997	1.240/0.378
11341671	2,798,683	6,250,000	0.448/4.822	1.494/0.455
11341674	2,864,678	6,250,000	0.458/4.930	1.477/0.450
11341676	2,829,945	6,250,000	0.453/4.876	1.486/0.453
11341679	2,819,016	6,250,000	0.451/4.855	1.489/0.454
11341681	2,833,778	6,250,000	0.453/4.876	1.485/0.453
11341684	2,817,710	6,250,000	0.451/4.855	1.489/0.454
11341686	2,920,019	6,250,000	0.467/5.027	1.463/0.446
11361576	2,835,310	6,250,000	0.454/4.887	1.485/0.453
11361579	2,869,710	6,250,000	0.459/4.941	1.476/0.450
11361581	2,850,833	6,250,000	0.456/4.908	1.481/0.451
11361584	2,793,981	6,250,000	0.447/4.811	1.496/0.456
11361586	3,204,435	6,250,000	0.513/5.522	1.397/0.426

1.4 Report on Point Density and Nominal Pulse Spacing (NPS) (Tiled Data) - continued

File	Number of First Returns	Area of Tile	Point Density	Nominal Pulse Spacing (NPS)
11361589	2,898,305	6,250,000	0.464/4.994	1.468/0.447
11361591	2,799,359	6,250,000	0.448/4.822	1.494/0.455
11361594	2,846,007	6,250,000	0.455/4.898	1.482/0.452
11361596	2,802,004	6,250,000	0.448/4.822	1.494/0.455
11361599	2,812,930	6,250,000	0.450/4.844	1.491/0.454
11361601	2,652,506	6,250,000	0.424/4.564	1.535/0.468
11361604	2,735,563	6,250,000	0.438/4.715	1.512/0.461
11361606	2,747,295	6,250,000	0.440/4.736	1.508/0.460
11361609	2,818,333	6,250,000	0.451/4.855	1.489/0.454
11361611	2,704,081	6,250,000	0.433/4.661	1.520/0.463
11361614	2,529,560	6,250,000	0.405/4.359	1.572/0.479
11361616	2,815,174	6,250,000	0.450/4.844	1.490/0.454
11361619	2,813,909	6,250,000	0.450/4.844	1.490/0.454
11361621	2,764,843	6,250,000	0.442/4.758	1.504/0.458
11361624	2,820,622	6,250,000	0.451/4.855	1.489/0.454
11361626	2,798,589	6,250,000	0.448/4.822	1.494/0.455
11361629	2,782,354	6,250,000	0.445/4.790	1.499/0.457
11361631	2,815,425	6,250,000	0.450/4.844	1.490/0.454
11361634	2,843,818	6,250,000	0.455/4.898	1.482/0.452
11361636	2,852,983	6,250,000	0.456/4.908	1.480/0.451
11361639	3,111,398	6,250,000	0.498/5.360	1.417/0.432
11361641	2,851,893	6,250,000	0.456/4.908	1.480/0.451
11361644	2,832,061	6,250,000	0.453/4.876	1.486/0.453
11361646	2,788,007	6,250,000	0.446/4.801	1.497/0.456
11361649	2,762,210	6,250,000	0.442/4.758	1.504/0.458
11361651	2,764,713	6,250,000	0.442/4.758	1.504/0.458
11361654	2,810,085	6,250,000	0.450/4.844	1.491/0.454
11361656	2,821,257	6,250,000	0.451/4.855	1.488/0.454
11361659	2,873,858	6,250,000	0.460/4.951	1.475/0.450
11361661	2,872,388	6,250,000	0.460/4.951	1.475/0.450
11361664	3,230,885	6,250,000	0.517/5.565	1.391/0.424

1.4 Report on Point Density and Nominal Pulse Spacing (NPS) (Tiled Data) - continued

File	Number of First Returns	Area of Tile	Point Density	Nominal Pulse Spacing (NPS)
11361666	4,396,761	6,250,000	0.703/7.567	1.192/0.363
11361669	4,087,235	6,250,000	0.654/7.040	1.237/0.377
11361671	2,868,054	6,250,000	0.459/4.941	1.476/0.450
11361674	2,909,681	6,250,000	0.466/5.016	1.466/0.447
11361676	2,881,630	6,250,000	0.461/4.962	1.473/0.449
11361679	2,831,443	6,250,000	0.453/4.876	1.486/0.453
11361681	2,822,942	6,250,000	0.452/4.865	1.488/0.454
11361684	2,841,417	6,250,000	0.455/4.898	1.483/0.452
11361686	2,909,804	6,250,000	0.466/5.016	1.466/0.447
11391576	2,836,754	6,250,000	0.454/4.887	1.484/0.452
11391579	2,850,049	6,250,000	0.456/4.908	1.481/0.451
11391581	2,849,493	6,250,000	0.456/4.908	1.481/0.451
11391584	2,770,355	6,250,000	0.443/4.768	1.502/0.458
11391586	3,267,905	6,250,000	0.523/5.630	1.383/0.422
11391589	2,927,368	6,250,000	0.468/5.038	1.461/0.445
11391591	2,751,064	6,250,000	0.440/4.736	1.507/0.459
11391594	2,790,744	6,250,000	0.447/4.811	1.497/0.456
11391596	2,741,104	6,250,000	0.439/4.725	1.510/0.460
11391599	2,686,652	6,250,000	0.430/4.628	1.525/0.465
11391601	2,656,746	6,250,000	0.425/4.575	1.534/0.468
11391604	2,742,991	6,250,000	0.439/4.725	1.509/0.460
11391606	2,696,640	6,250,000	0.431/4.639	1.522/0.464
11391609	2,809,398	6,250,000	0.450/4.844	1.492/0.455
11391611	2,993,702	6,250,000	0.479/5.156	1.445/0.440
11391614	3,020,791	6,250,000	0.483/5.199	1.438/0.438
11391616	2,467,041	6,250,000	0.395/4.252	1.592/0.485
11391619	2,797,583	6,250,000	0.448/4.822	1.495/0.456
11391621	2,761,977	6,250,000	0.442/4.758	1.504/0.458
11391624	2,781,313	6,250,000	0.445/4.790	1.499/0.457
11391626	2,795,541	6,250,000	0.447/4.811	1.495/0.456
11391629	2,821,179	6,250,000	0.451/4.855	1.488/0.454

1.4 Report on Point Density and Nominal Pulse Spacing (NPS) (Tiled Data) - continued

File	Number of First Returns	Area of Tile	Point Density	Nominal Pulse Spacing (NPS)
11391631	2,825,912	6,250,000	0.452/4.865	1.487/0.453
11391634	2,865,786	6,250,000	0.459/4.941	1.477/0.450
11391636	2,880,695	6,250,000	0.461/4.962	1.473/0.449
11391639	3,163,708	6,250,000	0.506/5.447	1.406/0.429
11391641	2,870,410	6,250,000	0.459/4.941	1.476/0.450
11391644	2,810,923	6,250,000	0.450/4.844	1.491/0.454
11391646	2,811,046	6,250,000	0.450/4.844	1.491/0.454
11391649	2,789,950	6,250,000	0.446/4.801	1.497/0.456
11391651	2,744,544	6,250,000	0.439/4.725	1.509/0.460
11391654	2,781,126	6,250,000	0.445/4.790	1.499/0.457
11391656	2,849,770	6,250,000	0.456/4.908	1.481/0.451
11391659	2,927,437	6,250,000	0.468/5.038	1.461/0.445
11391661	2,891,602	6,250,000	0.463/4.984	1.470/0.448
11391664	2,994,753	6,250,000	0.479/5.156	1.445/0.440
11391666	4,349,825	6,250,000	0.696/7.492	1.199/0.365
11391669	3,982,466	6,250,000	0.637/6.857	1.253/0.382
11391671	2,868,467	6,250,000	0.459/4.941	1.476/0.450
11391674	2,913,295	6,250,000	0.466/5.016	1.465/0.447
11391676	2,863,728	6,250,000	0.458/4.930	1.477/0.450
11391679	2,800,970	6,250,000	0.448/4.822	1.494/0.455
11391681	2,786,108	6,250,000	0.446/4.801	1.498/0.457
11391684	2,825,088	6,250,000	0.452/4.865	1.487/0.453
11391686	2,898,033	6,250,000	0.464/4.994	1.469/0.448
11411576	2,877,363	6,250,000	0.460/4.951	1.474/0.449
11411579	2,800,109	6,250,000	0.448/4.822	1.494/0.455
11411581	2,793,494	6,250,000	0.447/4.811	1.496/0.456
11411584	2,806,153	6,250,000	0.449/4.833	1.492/0.455
11411586	3,205,732	6,250,000	0.513/5.522	1.396/0.426
11411589	2,874,900	6,250,000	0.460/4.951	1.474/0.449
11411591	2,768,754	6,250,000	0.443/4.768	1.502/0.458
11411594	2,818,820	6,250,000	0.451/4.855	1.489/0.454

1.4 Report on Point Density and Nominal Pulse Spacing (NPS) (Tiled Data) - continued

File	Number of First Returns	Area of Tile	Point Density	Nominal Pulse Spacing (NPS)
11411596	2,745,537	6,250,000	0.439/4.725	1.509/0.460
11411599	2,820,070	6,250,000	0.451/4.855	1.489/0.454
11411601	2,659,759	6,250,000	0.426/4.585	1.533/0.467
11411604	2,749,276	6,250,000	0.440/4.736	1.508/0.460
11411606	2,725,277	6,250,000	0.436/4.693	1.514/0.461
11411609	2,819,995	6,250,000	0.451/4.855	1.489/0.454
11411611	2,909,992	6,250,000	0.466/5.016	1.466/0.447
11411614	3,078,088	6,250,000	0.492/5.296	1.425/0.434
11411616	2,536,959	6,250,000	0.406/4.370	1.570/0.479
11411619	2,533,301	6,250,000	0.405/4.359	1.571/0.479
11411621	2,761,212	6,250,000	0.442/4.758	1.504/0.458
11411624	2,791,684	6,250,000	0.447/4.811	1.496/0.456
11411626	2,776,346	6,250,000	0.444/4.779	1.500/0.457
11411629	2,794,008	6,250,000	0.447/4.811	1.496/0.456
11411631	2,834,994	6,250,000	0.454/4.887	1.485/0.453
11411634	2,858,468	6,250,000	0.457/4.919	1.479/0.451
11411636	2,874,027	6,250,000	0.460/4.951	1.475/0.450
11411639	3,186,809	6,250,000	0.510/5.490	1.400/0.427
11411641	2,883,938	6,250,000	0.461/4.962	1.472/0.449
11411644	2,823,965	6,250,000	0.452/4.865	1.488/0.454
11411646	2,810,849	6,250,000	0.450/4.844	1.491/0.454
11411649	2,783,646	6,250,000	0.445/4.790	1.498/0.457
11411651	2,777,233	6,250,000	0.444/4.779	1.500/0.457
11411654	2,800,293	6,250,000	0.448/4.822	1.494/0.455
11411656	2,861,854	6,250,000	0.458/4.930	1.478/0.450
11411659	2,895,874	6,250,000	0.463/4.984	1.469/0.448
11411661	2,876,533	6,250,000	0.460/4.951	1.474/0.449
11411664	2,904,904	6,250,000	0.465/5.005	1.467/0.447
11411666	4,506,973	6,250,000	0.721/7.761	1.178/0.359
11411669	4,076,710	6,250,000	0.652/7.018	1.238/0.377
11411671	2,830,187	6,250,000	0.453/4.876	1.486/0.453

1.4 Report on Point Density and Nominal Pulse Spacing (NPS) (Tiled Data) - continued

File	Number of First Returns	Area of Tile	Point Density	Nominal Pulse Spacing (NPS)
11411674	2,882,083	6,250,000	0.461/4.962	1.473/0.449
11411676	2,848,432	6,250,000	0.456/4.908	1.481/0.451
11411679	2,802,760	6,250,000	0.448/4.822	1.493/0.455
11411681	2,798,323	6,250,000	0.448/4.822	1.494/0.455
11411684	2,794,235	6,250,000	0.447/4.811	1.496/0.456
11411686	2,865,548	6,250,000	0.458/4.930	1.477/0.450
11441576	2,852,087	6,250,000	0.456/4.908	1.480/0.451
11441579	2,814,637	6,250,000	0.450/4.844	1.490/0.454
11441581	2,840,986	6,250,000	0.455/4.898	1.483/0.452
11441584	2,802,684	6,250,000	0.448/4.822	1.493/0.455
11441586	3,232,981	6,250,000	0.517/5.565	1.390/0.424
11441589	2,947,022	6,250,000	0.472/5.081	1.456/0.444
11441591	2,769,777	6,250,000	0.443/4.768	1.502/0.458
11441594	2,806,094	6,250,000	0.449/4.833	1.492/0.455
11441596	2,787,335	6,250,000	0.446/4.801	1.497/0.456
11441599	2,907,730	6,250,000	0.465/5.005	1.466/0.447
11441601	2,719,608	6,250,000	0.435/4.682	1.516/0.462
11441604	2,804,677	6,250,000	0.449/4.833	1.493/0.455
11441606	2,787,760	6,250,000	0.446/4.801	1.497/0.456
11441609	2,856,436	6,250,000	0.457/4.919	1.479/0.451
11441611	2,935,487	6,250,000	0.470/5.059	1.459/0.445
11441614	3,120,049	6,250,000	0.499/5.371	1.415/0.431
11441616	2,966,585	6,250,000	0.475/5.113	1.451/0.442
11441619	2,518,728	6,250,000	0.403/4.338	1.575/0.480
11441621	2,294,080	6,250,000	0.367/3.950	1.651/0.503
11441624	2,839,901	6,250,000	0.454/4.887	1.484/0.452
11441626	2,783,590	6,250,000	0.445/4.790	1.498/0.457
11441629	2,775,242	6,250,000	0.444/4.779	1.501/0.458
11441631	2,839,108	6,250,000	0.454/4.887	1.484/0.452
11441634	2,846,989	6,250,000	0.456/4.908	1.482/0.452
11441636	2,820,342	6,250,000	0.451/4.855	1.489/0.454

1.4 Report on Point Density and Nominal Pulse Spacing (NPS) (Tiled Data) - continued

File	Number of First Returns	Area of Tile	Point Density	Nominal Pulse Spacing (NPS)
11441639	2,980,842	6,250,000	0.477/5.134	1.448/0.441
11441641	3,007,549	6,250,000	0.481/5.177	1.442/0.440
11441644	2,815,487	6,250,000	0.450/4.844	1.490/0.454
11441646	2,826,436	6,250,000	0.452/4.865	1.487/0.453
11441649	2,819,079	6,250,000	0.451/4.855	1.489/0.454
11441651	2,812,204	6,250,000	0.450/4.844	1.491/0.454
11441654	2,793,796	6,250,000	0.447/4.811	1.496/0.456
11441656	2,851,479	6,250,000	0.456/4.908	1.480/0.451
11441659	2,900,994	6,250,000	0.464/4.994	1.468/0.447
11441661	2,897,386	6,250,000	0.464/4.994	1.469/0.448
11441664	2,897,309	6,250,000	0.464/4.994	1.469/0.448
11441666	4,518,286	6,250,000	0.723/7.782	1.176/0.358
11441669	4,130,714	6,250,000	0.661/7.115	1.230/0.375
11441671	2,839,232	6,250,000	0.454/4.887	1.484/0.452
11441674	2,851,992	6,250,000	0.456/4.908	1.480/0.451
11441676	2,814,485	6,250,000	0.450/4.844	1.490/0.454
11441679	2,823,918	6,250,000	0.452/4.865	1.488/0.454
11441681	2,800,848	6,250,000	0.448/4.822	1.494/0.455
11441684	2,795,453	6,250,000	0.447/4.811	1.495/0.456
11441686	2,875,898	6,250,000	0.460/4.951	1.474/0.449
11461576	2,868,709	6,250,000	0.459/4.941	1.476/0.450
11461579	2,771,559	6,250,000	0.443/4.768	1.502/0.458
11461581	2,891,615	6,250,000	0.463/4.984	1.470/0.448
11461584	2,829,927	6,250,000	0.453/4.876	1.486/0.453
11461586	3,162,004	6,250,000	0.506/5.447	1.406/0.429
11461589	3,007,087	6,250,000	0.481/5.177	1.442/0.440
11461591	2,776,669	6,250,000	0.444/4.779	1.500/0.457
11461594	2,883,434	6,250,000	0.461/4.962	1.472/0.449
11461596	2,811,511	6,250,000	0.450/4.844	1.491/0.454
11461599	2,910,473	6,250,000	0.466/5.016	1.465/0.447
11461601	2,682,492	6,250,000	0.429/4.618	1.526/0.465

1.4 Report on Point Density and Nominal Pulse Spacing (NPS) (Tiled Data) - continued

File	Number of First Returns	Area of Tile	Point Density	Nominal Pulse Spacing (NPS)
11461604	2,792,548	6,250,000	0.447/4.811	1.496/0.456
11461606	2,754,121	6,250,000	0.441/4.747	1.506/0.459
11461609	2,808,451	6,250,000	0.449/4.833	1.492/0.455
11461611	2,847,992	6,250,000	0.456/4.908	1.481/0.451
11461614	3,128,565	6,250,000	0.501/5.393	1.413/0.431
11461616	3,026,530	6,250,000	0.484/5.210	1.437/0.438
11461619	2,460,433	6,250,000	0.394/4.241	1.594/0.486
11461621	2,753,570	6,250,000	0.441/4.747	1.507/0.459
11461624	2,344,090	6,250,000	0.375/4.036	1.633/0.498
11461626	2,761,029	6,250,000	0.442/4.758	1.505/0.459
11461629	2,809,488	6,250,000	0.450/4.844	1.492/0.455
11461631	2,864,356	6,250,000	0.458/4.930	1.477/0.450
11461634	2,873,595	6,250,000	0.460/4.951	1.475/0.450
11461636	2,874,933	6,250,000	0.460/4.951	1.474/0.449
11461639	2,928,201	6,250,000	0.469/5.048	1.461/0.445
11461641	3,013,949	6,250,000	0.482/5.188	1.440/0.439
11461644	2,820,007	6,250,000	0.451/4.855	1.489/0.454
11461646	2,822,757	6,250,000	0.452/4.865	1.488/0.454
11461649	2,856,695	6,250,000	0.457/4.919	1.479/0.451
11461651	2,833,400	6,250,000	0.453/4.876	1.485/0.453
11461654	2,803,975	6,250,000	0.449/4.833	1.493/0.455
11461656	2,874,279	6,250,000	0.460/4.951	1.475/0.450
11461659	2,936,414	6,250,000	0.470/5.059	1.459/0.445
11461661	2,933,327	6,250,000	0.469/5.048	1.460/0.445
11461664	2,870,345	6,250,000	0.459/4.941	1.476/0.450
11461666	4,520,437	6,250,000	0.723/7.782	1.176/0.358
11461669	4,205,219	6,250,000	0.673/7.244	1.219/0.372
11461671	2,816,163	6,250,000	0.451/4.855	1.490/0.454
11461674	2,858,448	6,250,000	0.457/4.919	1.479/0.451
11461676	2,823,502	6,250,000	0.452/4.865	1.488/0.454
11461679	2,823,968	6,250,000	0.452/4.865	1.488/0.454

1.4 Report on Point Density and Nominal Pulse Spacing (NPS) (Tiled Data) - continued

File	Number of First Returns	Area of Tile	Point Density	Nominal Pulse Spacing (NPS)
11461681	2,820,053	6,250,000	0.451/4.855	1.489/0.454
11461684	2,810,995	6,250,000	0.450/4.844	1.491/0.454
11461686	2,880,712	6,250,000	0.461/4.962	1.473/0.449
11491576	2,846,859	6,250,000	0.455/4.898	1.482/0.452
11491579	2,782,271	6,250,000	0.445/4.790	1.499/0.457
11491581	2,858,514	6,250,000	0.457/4.919	1.479/0.451
11491584	2,786,419	6,250,000	0.446/4.801	1.498/0.457
11491586	3,117,230	6,250,000	0.499/5.371	1.416/0.432
11491589	2,975,396	6,250,000	0.476/5.124	1.449/0.442
11491591	2,778,387	6,250,000	0.445/4.790	1.500/0.457
11491594	2,898,812	6,250,000	0.464/4.994	1.468/0.447
11491596	2,790,674	6,250,000	0.447/4.811	1.497/0.456
11491599	2,867,804	6,250,000	0.459/4.941	1.476/0.450
11491601	2,649,702	6,250,000	0.424/4.564	1.536/0.468
11491604	2,774,210	6,250,000	0.444/4.779	1.501/0.458
11491606	2,729,870	6,250,000	0.437/4.704	1.513/0.461
11491609	2,780,347	6,250,000	0.445/4.790	1.499/0.457
11491611	2,825,344	6,250,000	0.452/4.865	1.487/0.453
11491614	3,053,553	6,250,000	0.489/5.264	1.431/0.436
11491616	3,049,318	6,250,000	0.488/5.253	1.432/0.436
11491619	2,799,336	6,250,000	0.448/4.822	1.494/0.455
11491621	2,813,823	6,250,000	0.450/4.844	1.490/0.454
11491624	2,736,441	6,250,000	0.438/4.715	1.511/0.461
11491626	2,291,183	6,250,000	0.367/3.950	1.652/0.504
11491629	2,798,922	6,250,000	0.448/4.822	1.494/0.455
11491631	2,838,279	6,250,000	0.454/4.887	1.484/0.452
11491634	2,834,646	6,250,000	0.454/4.887	1.485/0.453
11491636	2,856,787	6,250,000	0.457/4.919	1.479/0.451
11491639	2,921,102	6,250,000	0.467/5.027	1.463/0.446
11491641	3,090,646	6,250,000	0.495/5.328	1.422/0.433
11491644	2,900,788	6,250,000	0.464/4.994	1.468/0.447

1.4 Report on Point Density and Nominal Pulse Spacing (NPS) (Tiled Data) - continued

File	Number of First Returns	Area of Tile	Point Density	Nominal Pulse Spacing (NPS)
11491646	2,837,663	6,250,000	0.454/4.887	1.484/0.452
11491649	2,819,348	6,250,000	0.451/4.855	1.489/0.454
11491651	2,823,038	6,250,000	0.452/4.865	1.488/0.454
11491654	2,805,311	6,250,000	0.449/4.833	1.493/0.455
11491656	2,823,601	6,250,000	0.452/4.865	1.488/0.454
11491659	2,879,653	6,250,000	0.461/4.962	1.473/0.449
11491661	2,841,600	6,250,000	0.455/4.898	1.483/0.452
11491664	2,852,864	6,250,000	0.456/4.908	1.480/0.451
11491666	4,571,948	6,250,000	0.732/7.879	1.169/0.356
11491669	4,204,190	6,250,000	0.673/7.244	1.219/0.372
11491671	2,810,148	6,250,000	0.450/4.844	1.491/0.454
11491674	2,876,304	6,250,000	0.460/4.951	1.474/0.449
11491676	2,799,990	6,250,000	0.448/4.822	1.494/0.455
11491679	2,768,350	6,250,000	0.443/4.768	1.503/0.458
11491681	2,784,211	6,250,000	0.445/4.790	1.498/0.457
11491684	2,833,529	6,250,000	0.453/4.876	1.485/0.453
11491686	2,899,130	6,250,000	0.464/4.994	1.468/0.447
11511576	2,774,451	6,250,000	0.444/4.779	1.501/0.458
11511579	2,733,574	6,250,000	0.437/4.704	1.512/0.461
11511581	2,803,854	6,250,000	0.449/4.833	1.493/0.455
11511584	2,420,153	6,250,000	0.387/4.166	1.607/0.490
11511586	2,958,875	6,250,000	0.473/5.091	1.453/0.443
11511589	2,814,877	6,250,000	0.450/4.844	1.490/0.454
11511591	2,807,013	6,250,000	0.449/4.833	1.492/0.455
11511594	2,813,197	6,250,000	0.450/4.844	1.491/0.454
11511596	2,815,604	6,250,000	0.450/4.844	1.490/0.454
11511599	2,938,981	6,250,000	0.470/5.059	1.458/0.444
11511601	2,637,670	6,250,000	0.422/4.542	1.539/0.469
11511604	2,751,155	6,250,000	0.440/4.736	1.507/0.459
11511606	2,767,525	6,250,000	0.443/4.768	1.503/0.458
11511609	2,824,537	6,250,000	0.452/4.865	1.488/0.454

1.4 Report on Point Density and Nominal Pulse Spacing (NPS) (Tiled Data) - continued

File	Number of First Returns	Area of Tile	Point Density	Nominal Pulse Spacing (NPS)
11511611	2,860,698	6,250,000	0.458/4.930	1.478/0.450
11511614	2,941,145	6,250,000	0.471/5.070	1.458/0.444
11511616	3,109,582	6,250,000	0.498/5.360	1.418/0.432
11511619	2,777,501	6,250,000	0.444/4.779	1.500/0.457
11511621	2,783,397	6,250,000	0.445/4.790	1.498/0.457
11511624	2,776,921	6,250,000	0.444/4.779	1.500/0.457
11511626	2,632,853	6,250,000	0.421/4.532	1.541/0.470
11511629	2,418,878	6,250,000	0.387/4.166	1.607/0.490
11511631	2,554,896	6,250,000	0.409/4.402	1.564/0.477
11511634	2,830,997	6,250,000	0.453/4.876	1.486/0.453
11511636	2,881,045	6,250,000	0.461/4.962	1.473/0.449
11511639	2,855,385	6,250,000	0.457/4.919	1.479/0.451
11511641	3,024,989	6,250,000	0.484/5.210	1.437/0.438
11511644	2,950,062	6,250,000	0.472/5.081	1.456/0.444
11511646	2,836,014	6,250,000	0.454/4.887	1.485/0.453
11511649	2,821,591	6,250,000	0.451/4.855	1.488/0.454
11511651	2,831,445	6,250,000	0.453/4.876	1.486/0.453
11511654	2,789,333	6,250,000	0.446/4.801	1.497/0.456
11511656	2,846,310	6,250,000	0.455/4.898	1.482/0.452
11511659	2,893,617	6,250,000	0.463/4.984	1.470/0.448
11511661	2,849,727	6,250,000	0.456/4.908	1.481/0.451
11511664	2,861,358	6,250,000	0.458/4.930	1.478/0.450
11511666	4,494,347	6,250,000	0.719/7.739	1.179/0.359
11511669	4,184,844	6,250,000	0.670/7.212	1.222/0.372
11511671	2,851,079	6,250,000	0.456/4.908	1.481/0.451
11511674	2,868,050	6,250,000	0.459/4.941	1.476/0.450
11511676	2,844,038	6,250,000	0.455/4.898	1.482/0.452
11511679	2,769,953	6,250,000	0.443/4.768	1.502/0.458
11511681	2,712,420	6,250,000	0.434/4.672	1.518/0.463
11511684	2,787,716	6,250,000	0.446/4.801	1.497/0.456
11511686	2,896,470	6,250,000	0.463/4.984	1.469/0.448

1.4 Report on Point Density and Nominal Pulse Spacing (NPS) (Tiled Data) - continued

File	Number of First Returns	Area of Tile	Point Density	Nominal Pulse Spacing (NPS)
11541576	2,820,164	6,250,000	0.451/4.855	1.489/0.454
11541579	2,658,649	6,250,000	0.425/4.575	1.533/0.467
11541581	2,796,609	6,250,000	0.447/4.811	1.495/0.456
11541584	2,437,171	6,250,000	0.390/4.198	1.601/0.488
11541586	2,932,263	6,250,000	0.469/5.048	1.460/0.445
11541589	2,892,902	6,250,000	0.463/4.984	1.470/0.448
11541591	2,954,983	6,250,000	0.473/5.091	1.454/0.443
11541594	2,825,196	6,250,000	0.452/4.865	1.487/0.453
11541596	2,814,792	6,250,000	0.450/4.844	1.490/0.454
11541599	2,972,042	6,250,000	0.476/5.124	1.450/0.442
11541601	2,706,465	6,250,000	0.433/4.661	1.520/0.463
11541604	2,816,327	6,250,000	0.451/4.855	1.490/0.454
11541606	2,781,341	6,250,000	0.445/4.790	1.499/0.457
11541609	2,855,882	6,250,000	0.457/4.919	1.479/0.451
11541611	2,873,415	6,250,000	0.460/4.951	1.475/0.450
11541614	2,852,400	6,250,000	0.456/4.908	1.480/0.451
11541616	3,235,732	6,250,000	0.518/5.576	1.390/0.424
11541619	2,815,381	6,250,000	0.450/4.844	1.490/0.454
11541621	2,802,609	6,250,000	0.448/4.822	1.493/0.455
11541624	2,793,055	6,250,000	0.447/4.811	1.496/0.456
11541626	2,738,104	6,250,000	0.438/4.715	1.511/0.461
11541629	2,756,670	6,250,000	0.441/4.747	1.506/0.459
11541631	2,367,439	6,250,000	0.379/4.080	1.625/0.495
11541634	2,803,627	6,250,000	0.449/4.833	1.493/0.455
11541636	2,840,716	6,250,000	0.455/4.898	1.483/0.452
11541639	2,827,915	6,250,000	0.452/4.865	1.487/0.453
11541641	2,918,904	6,250,000	0.467/5.027	1.463/0.446
11541644	3,020,245	6,250,000	0.483/5.199	1.439/0.439
11541646	2,836,412	6,250,000	0.454/4.887	1.484/0.452
11541649	2,820,387	6,250,000	0.451/4.855	1.489/0.454
11541651	2,836,834	6,250,000	0.454/4.887	1.484/0.452

1.4 Report on Point Density and Nominal Pulse Spacing (NPS) (Tiled Data) - continued

File	Number of First Returns	Area of Tile	Point Density	Nominal Pulse Spacing (NPS)
11541654	2,816,127	6,250,000	0.451/4.855	1.490/0.454
11541656	2,794,344	6,250,000	0.447/4.811	1.496/0.456
11541659	2,864,222	6,250,000	0.458/4.930	1.477/0.450
11541661	2,845,709	6,250,000	0.455/4.898	1.482/0.452
11541664	2,863,946	6,250,000	0.458/4.930	1.477/0.450
11541666	4,483,842	6,250,000	0.717/7.718	1.181/0.360
11541669	4,325,894	6,250,000	0.692/7.449	1.202/0.366
11541671	2,890,728	6,250,000	0.463/4.984	1.470/0.448
11541674	2,901,505	6,250,000	0.464/4.994	1.468/0.447
11541676	2,832,776	6,250,000	0.453/4.876	1.485/0.453
11541679	2,816,737	6,250,000	0.451/4.855	1.490/0.454
11541681	2,778,039	6,250,000	0.444/4.779	1.500/0.457
11541684	2,746,669	6,250,000	0.439/4.725	1.508/0.460
11541686	2,854,798	6,250,000	0.457/4.919	1.480/0.451
11561576	2,905,097	6,250,000	0.465/5.005	1.467/0.447
11561579	2,753,979	6,250,000	0.441/4.747	1.506/0.459
11561581	2,652,486	6,250,000	0.424/4.564	1.535/0.468
11561584	2,818,301	6,250,000	0.451/4.855	1.489/0.454
11561586	2,889,200	6,250,000	0.462/4.973	1.471/0.448
11561589	2,834,877	6,250,000	0.454/4.887	1.485/0.453
11561591	3,082,480	6,250,000	0.493/5.307	1.424/0.434
11561594	2,901,412	6,250,000	0.464/4.994	1.468/0.447
11561596	2,812,480	6,250,000	0.450/4.844	1.491/0.454
11561599	2,949,679	6,250,000	0.472/5.081	1.456/0.444
11561601	2,734,611	6,250,000	0.438/4.715	1.512/0.461
11561604	2,802,394	6,250,000	0.448/4.822	1.493/0.455
11561606	2,778,007	6,250,000	0.444/4.779	1.500/0.457
11561609	2,863,307	6,250,000	0.458/4.930	1.477/0.450
11561611	2,847,741	6,250,000	0.456/4.908	1.481/0.451
11561614	2,833,521	6,250,000	0.453/4.876	1.485/0.453
11561616	3,243,400	6,250,000	0.519/5.586	1.388/0.423

1.4 Report on Point Density and Nominal Pulse Spacing (NPS) (Tiled Data) - continued

File	Number of First Returns	Area of Tile	Point Density	Nominal Pulse Spacing (NPS)
11561619	2,851,408	6,250,000	0.456/4.908	1.481/0.451
11561621	2,844,187	6,250,000	0.455/4.898	1.482/0.452
11561624	2,820,162	6,250,000	0.451/4.855	1.489/0.454
11561626	2,747,529	6,250,000	0.440/4.736	1.508/0.460
11561629	2,806,370	6,250,000	0.449/4.833	1.492/0.455
11561631	2,650,629	6,250,000	0.424/4.564	1.536/0.468
11561634	2,499,775	6,250,000	0.400/4.306	1.581/0.482
11561636	2,831,566	6,250,000	0.453/4.876	1.486/0.453
11561639	2,804,827	6,250,000	0.449/4.833	1.493/0.455
11561641	2,830,368	6,250,000	0.453/4.876	1.486/0.453
11561644	3,123,215	6,250,000	0.500/5.382	1.415/0.431
11561646	2,813,217	6,250,000	0.450/4.844	1.491/0.454
11561649	2,762,826	6,250,000	0.442/4.758	1.504/0.458
11561651	2,798,224	6,250,000	0.448/4.822	1.495/0.456
11561654	2,813,176	6,250,000	0.450/4.844	1.491/0.454
11561656	2,806,677	6,250,000	0.449/4.833	1.492/0.455
11561659	2,855,155	6,250,000	0.457/4.919	1.480/0.451
11561661	2,866,488	6,250,000	0.459/4.941	1.477/0.450
11561664	2,902,275	6,250,000	0.464/4.994	1.467/0.447
11561666	4,459,593	6,250,000	0.714/7.685	1.184/0.361
11561669	4,341,586	6,250,000	0.695/7.481	1.200/0.366
11561671	2,920,085	6,250,000	0.467/5.027	1.463/0.446
11561674	2,925,611	6,250,000	0.468/5.038	1.462/0.446
11561676	2,840,440	6,250,000	0.454/4.887	1.483/0.452
11561679	2,811,528	6,250,000	0.450/4.844	1.491/0.454
11561681	2,791,053	6,250,000	0.447/4.811	1.496/0.456
11561684	2,814,681	6,250,000	0.450/4.844	1.490/0.454
11561686	2,859,915	6,250,000	0.458/4.930	1.478/0.450
11561689	2,951,046	6,250,000	0.472/5.081	1.455/0.443
11591576	2,810,271	6,250,000	0.450/4.844	1.491/0.454
11591579	2,774,150	6,250,000	0.444/4.779	1.501/0.458

1.4 Report on Point Density and Nominal Pulse Spacing (NPS) (Tiled Data) - continued

File	Number of First Returns	Area of Tile	Point Density	Nominal Pulse Spacing (NPS)
11591581	2,836,806	6,250,000	0.454/4.887	1.484/0.452
11591584	2,855,668	6,250,000	0.457/4.919	1.479/0.451
11591586	2,885,601	6,250,000	0.462/4.973	1.472/0.449
11591589	2,753,423	6,250,000	0.441/4.747	1.507/0.459
11591591	3,169,474	6,250,000	0.507/5.457	1.404/0.428
11591594	2,928,443	6,250,000	0.469/5.048	1.461/0.445
11591596	2,785,357	6,250,000	0.446/4.801	1.498/0.457
11591599	2,894,181	6,250,000	0.463/4.984	1.470/0.448
11591601	2,709,526	6,250,000	0.434/4.672	1.519/0.463
11591604	2,800,552	6,250,000	0.448/4.822	1.494/0.455
11591606	2,781,258	6,250,000	0.445/4.790	1.499/0.457
11591609	2,805,232	6,250,000	0.449/4.833	1.493/0.455
11591611	2,802,029	6,250,000	0.448/4.822	1.493/0.455
11591614	2,816,395	6,250,000	0.451/4.855	1.490/0.454
11591616	3,282,468	6,250,000	0.525/5.651	1.380/0.421
11591619	2,852,133	6,250,000	0.456/4.908	1.480/0.451
11591621	2,831,843	6,250,000	0.453/4.876	1.486/0.453
11591624	2,861,692	6,250,000	0.458/4.930	1.478/0.450
11591626	2,780,246	6,250,000	0.445/4.790	1.499/0.457
11591629	2,806,365	6,250,000	0.449/4.833	1.492/0.455
11591631	2,848,482	6,250,000	0.456/4.908	1.481/0.451
11591634	2,423,791	6,250,000	0.388/4.176	1.606/0.490
11591636	2,797,373	6,250,000	0.448/4.822	1.495/0.456
11591639	2,812,539	6,250,000	0.450/4.844	1.491/0.454
11591641	2,858,343	6,250,000	0.457/4.919	1.479/0.451
11591644	3,094,464	6,250,000	0.495/5.328	1.421/0.433
11591646	2,785,187	6,250,000	0.446/4.801	1.498/0.457
11591649	2,810,287	6,250,000	0.450/4.844	1.491/0.454
11591651	2,813,535	6,250,000	0.450/4.844	1.490/0.454
11591654	2,808,512	6,250,000	0.449/4.833	1.492/0.455
11591656	2,801,283	6,250,000	0.448/4.822	1.494/0.455

1.4 Report on Point Density and Nominal Pulse Spacing (NPS) (Tiled Data) - continued

File	Number of First Returns	Area of Tile	Point Density	Nominal Pulse Spacing (NPS)
11591659	2,813,200	6,250,000	0.450/4.844	1.491/0.454
11591661	2,779,996	6,250,000	0.445/4.790	1.499/0.457
11591664	2,860,982	6,250,000	0.458/4.930	1.478/0.450
11591666	4,286,137	6,250,000	0.686/7.384	1.208/0.368
11591669	4,469,020	6,250,000	0.715/7.696	1.183/0.361
11591671	2,916,806	6,250,000	0.467/5.027	1.464/0.446
11591674	2,952,569	6,250,000	0.472/5.081	1.455/0.443
11591676	2,852,300	6,250,000	0.456/4.908	1.480/0.451
11591679	2,799,865	6,250,000	0.448/4.822	1.494/0.455
11591681	2,785,089	6,250,000	0.446/4.801	1.498/0.457
11591684	2,809,730	6,250,000	0.450/4.844	1.491/0.454
11591686	2,874,373	6,250,000	0.460/4.951	1.475/0.450
11591689	2,930,157	6,250,000	0.469/5.048	1.460/0.445
11611576	2,812,242	6,250,000	0.450/4.844	1.491/0.454
11611579	2,780,242	6,250,000	0.445/4.790	1.499/0.457
11611581	2,829,654	6,250,000	0.453/4.876	1.486/0.453
11611584	2,796,206	6,250,000	0.447/4.811	1.495/0.456
11611586	2,849,515	6,250,000	0.456/4.908	1.481/0.451
11611589	2,864,817	6,250,000	0.458/4.930	1.477/0.450
11611591	3,100,612	6,250,000	0.496/5.339	1.420/0.433
11611594	2,868,890	6,250,000	0.459/4.941	1.476/0.450
11611596	2,789,979	6,250,000	0.446/4.801	1.497/0.456
11611599	2,865,932	6,250,000	0.459/4.941	1.477/0.450
11611601	2,664,704	6,250,000	0.426/4.585	1.531/0.467
11611604	2,786,445	6,250,000	0.446/4.801	1.498/0.457
11611606	2,794,948	6,250,000	0.447/4.811	1.495/0.456
11611609	2,810,761	6,250,000	0.450/4.844	1.491/0.454
11611611	2,815,224	6,250,000	0.450/4.844	1.490/0.454
11611614	2,855,107	6,250,000	0.457/4.919	1.480/0.451
11611616	3,242,931	6,250,000	0.519/5.586	1.388/0.423
11611619	2,829,646	6,250,000	0.453/4.876	1.486/0.453

1.4 Report on Point Density and Nominal Pulse Spacing (NPS) (Tiled Data) - continued

File	Number of First Returns	Area of Tile	Point Density	Nominal Pulse Spacing (NPS)
11611621	2,762,330	6,250,000	0.442/4.758	1.504/0.458
11611624	2,832,973	6,250,000	0.453/4.876	1.485/0.453
11611626	2,826,256	6,250,000	0.452/4.865	1.487/0.453
11611629	2,827,027	6,250,000	0.452/4.865	1.487/0.453
11611631	2,853,152	6,250,000	0.457/4.919	1.480/0.451
11611634	2,787,968	6,250,000	0.446/4.801	1.497/0.456
11611636	2,485,874	6,250,000	0.398/4.284	1.586/0.483
11611639	2,768,016	6,250,000	0.443/4.768	1.503/0.458
11611641	2,844,409	6,250,000	0.455/4.898	1.482/0.452
11611644	3,131,821	6,250,000	0.501/5.393	1.413/0.431
11611646	2,865,221	6,250,000	0.458/4.930	1.477/0.450
11611649	2,829,671	6,250,000	0.453/4.876	1.486/0.453
11611651	2,806,388	6,250,000	0.449/4.833	1.492/0.455
11611654	2,836,503	6,250,000	0.454/4.887	1.484/0.452
11611656	2,812,026	6,250,000	0.450/4.844	1.491/0.454
11611659	2,816,420	6,250,000	0.451/4.855	1.490/0.454
11611661	2,823,861	6,250,000	0.452/4.865	1.488/0.454
11611664	2,882,191	6,250,000	0.461/4.962	1.473/0.449
11611666	4,214,109	6,250,000	0.674/7.255	1.218/0.371
11611669	4,522,028	6,250,000	0.724/7.793	1.176/0.358
11611671	2,938,242	6,250,000	0.470/5.059	1.458/0.444
11611674	2,933,386	6,250,000	0.469/5.048	1.460/0.445
11611676	2,903,687	6,250,000	0.465/5.005	1.467/0.447
11611679	2,868,303	6,250,000	0.459/4.941	1.476/0.450
11611681	2,834,682	6,250,000	0.454/4.887	1.485/0.453
11611684	2,812,668	6,250,000	0.450/4.844	1.491/0.454
11611686	2,859,124	6,250,000	0.457/4.919	1.479/0.451
11611689	2,921,059	6,250,000	0.467/5.027	1.463/0.446
11641576	2,852,493	6,250,000	0.456/4.908	1.480/0.451
11641579	2,757,445	6,250,000	0.441/4.747	1.506/0.459
11641581	2,835,199	6,250,000	0.454/4.887	1.485/0.453

1.4 Report on Point Density and Nominal Pulse Spacing (NPS) (Tiled Data) - continued

File	Number of First Returns	Area of Tile	Point Density	Nominal Pulse Spacing (NPS)
11641584	2,852,959	6,250,000	0.456/4.908	1.480/0.451
11641586	2,854,577	6,250,000	0.457/4.919	1.480/0.451
11641589	2,798,443	6,250,000	0.448/4.822	1.494/0.455
11641591	3,111,741	6,250,000	0.498/5.360	1.417/0.432
11641594	2,847,859	6,250,000	0.456/4.908	1.481/0.451
11641596	2,717,575	6,250,000	0.435/4.682	1.517/0.462
11641599	2,862,674	6,250,000	0.458/4.930	1.478/0.450
11641601	2,680,104	6,250,000	0.429/4.618	1.527/0.465
11641604	2,761,104	6,250,000	0.442/4.758	1.505/0.459
11641606	2,789,350	6,250,000	0.446/4.801	1.497/0.456
11641609	2,822,354	6,250,000	0.452/4.865	1.488/0.454
11641611	2,801,787	6,250,000	0.448/4.822	1.494/0.455
11641614	2,853,600	6,250,000	0.457/4.919	1.480/0.451
11641616	3,122,546	6,250,000	0.500/5.382	1.415/0.431
11641619	2,840,395	6,250,000	0.454/4.887	1.483/0.452
11641621	2,773,375	6,250,000	0.444/4.779	1.501/0.458
11641624	2,789,395	6,250,000	0.446/4.801	1.497/0.456
11641626	2,779,389	6,250,000	0.445/4.790	1.500/0.457
11641629	2,753,071	6,250,000	0.440/4.736	1.507/0.459
11641631	2,797,115	6,250,000	0.448/4.822	1.495/0.456
11641634	2,524,376	6,250,000	0.404/4.349	1.573/0.479
11641636	2,752,922	6,250,000	0.440/4.736	1.507/0.459
11641639	2,826,076	6,250,000	0.452/4.865	1.487/0.453
11641641	2,872,056	6,250,000	0.460/4.951	1.475/0.450
11641644	3,145,477	6,250,000	0.503/5.414	1.410/0.430
11641646	2,858,440	6,250,000	0.457/4.919	1.479/0.451
11641649	2,859,764	6,250,000	0.458/4.930	1.478/0.450
11641651	2,835,591	6,250,000	0.454/4.887	1.485/0.453
11641654	2,813,669	6,250,000	0.450/4.844	1.490/0.454
11641656	2,805,751	6,250,000	0.449/4.833	1.493/0.455
11641659	2,778,813	6,250,000	0.445/4.790	1.500/0.457

1.4 Report on Point Density and Nominal Pulse Spacing (NPS) (Tiled Data) - continued

File	Number of First Returns	Area of Tile	Point Density	Nominal Pulse Spacing (NPS)
11641661	2,780,124	6,250,000	0.445/4.790	1.499/0.457
11641664	2,878,062	6,250,000	0.460/4.951	1.474/0.449
11641666	4,140,757	6,250,000	0.663/7.136	1.229/0.375
11641669	4,532,607	6,250,000	0.725/7.804	1.174/0.358
11641671	3,106,027	6,250,000	0.497/5.350	1.419/0.433
11641674	2,996,551	6,250,000	0.479/5.156	1.444/0.440
11641676	2,881,126	6,250,000	0.461/4.962	1.473/0.449
11641679	2,868,660	6,250,000	0.459/4.941	1.476/0.450
11641681	2,831,370	6,250,000	0.453/4.876	1.486/0.453
11641684	2,816,015	6,250,000	0.451/4.855	1.490/0.454
11641686	2,838,786	6,250,000	0.454/4.887	1.484/0.452
11641689	2,918,453	6,250,000	0.467/5.027	1.463/0.446
11661576	2,800,346	6,250,000	0.448/4.822	1.494/0.455
11661579	2,688,250	6,250,000	0.430/4.628	1.525/0.465
11661581	2,787,888	6,250,000	0.446/4.801	1.497/0.456
11661584	2,820,804	6,250,000	0.451/4.855	1.489/0.454
11661586	2,867,078	6,250,000	0.459/4.941	1.476/0.450
11661589	2,811,989	6,250,000	0.450/4.844	1.491/0.454
11661591	3,165,469	6,250,000	0.506/5.447	1.405/0.428
11661594	2,869,603	6,250,000	0.459/4.941	1.476/0.450
11661596	2,787,430	6,250,000	0.446/4.801	1.497/0.456
11661599	2,893,977	6,250,000	0.463/4.984	1.470/0.448
11661601	2,670,867	6,250,000	0.427/4.596	1.530/0.466
11661604	2,814,017	6,250,000	0.450/4.844	1.490/0.454
11661606	2,791,241	6,250,000	0.447/4.811	1.496/0.456
11661609	2,833,688	6,250,000	0.453/4.876	1.485/0.453
11661611	2,852,107	6,250,000	0.456/4.908	1.480/0.451
11661614	2,869,067	6,250,000	0.459/4.941	1.476/0.450
11661616	3,094,945	6,250,000	0.495/5.328	1.421/0.433
11661619	2,931,100	6,250,000	0.469/5.048	1.460/0.445
11661621	2,789,725	6,250,000	0.446/4.801	1.497/0.456

1.4 Report on Point Density and Nominal Pulse Spacing (NPS) (Tiled Data) - continued

File	Number of First Returns	Area of Tile	Point Density	Nominal Pulse Spacing (NPS)
11661624	2,839,283	6,250,000	0.454/4.887	1.484/0.452
11661626	2,844,322	6,250,000	0.455/4.898	1.482/0.452
11661629	2,812,220	6,250,000	0.450/4.844	1.491/0.454
11661631	2,863,867	6,250,000	0.458/4.930	1.477/0.450
11661634	2,760,071	6,250,000	0.442/4.758	1.505/0.459
11661636	2,492,115	6,250,000	0.399/4.295	1.584/0.483
11661639	2,767,670	6,250,000	0.443/4.768	1.503/0.458
11661641	2,857,297	6,250,000	0.457/4.919	1.479/0.451
11661644	3,131,500	6,250,000	0.501/5.393	1.413/0.431
11661646	2,863,374	6,250,000	0.458/4.930	1.477/0.450
11661649	2,827,239	6,250,000	0.452/4.865	1.487/0.453
11661651	2,849,360	6,250,000	0.456/4.908	1.481/0.451
11661654	2,855,041	6,250,000	0.457/4.919	1.480/0.451
11661656	2,834,743	6,250,000	0.454/4.887	1.485/0.453
11661659	2,799,024	6,250,000	0.448/4.822	1.494/0.455
11661661	2,786,850	6,250,000	0.446/4.801	1.498/0.457
11661664	2,874,095	6,250,000	0.460/4.951	1.475/0.450
11661666	4,149,510	6,250,000	0.664/7.147	1.227/0.374
11661669	4,561,576	6,250,000	0.730/7.858	1.171/0.357
11661671	3,066,309	6,250,000	0.491/5.285	1.428/0.435
11661674	2,813,112	6,250,000	0.450/4.844	1.491/0.454
11661676	2,853,791	6,250,000	0.457/4.919	1.480/0.451
11661679	2,843,725	6,250,000	0.455/4.898	1.483/0.452
11661681	2,827,733	6,250,000	0.452/4.865	1.487/0.453
11661684	2,774,583	6,250,000	0.444/4.779	1.501/0.458
11661686	2,796,730	6,250,000	0.447/4.811	1.495/0.456
11661689	2,909,583	6,250,000	0.466/5.016	1.466/0.447
11691576	2,827,542	6,250,000	0.452/4.865	1.487/0.453
11691579	2,714,395	6,250,000	0.434/4.672	1.517/0.462
11691581	2,793,817	6,250,000	0.447/4.811	1.496/0.456
11691584	2,846,301	6,250,000	0.455/4.898	1.482/0.452

1.4 Report on Point Density and Nominal Pulse Spacing (NPS) (Tiled Data) - continued

File	Number of First Returns	Area of Tile	Point Density	Nominal Pulse Spacing (NPS)
11691586	2,905,073	6,250,000	0.465/5.005	1.467/0.447
11691589	2,844,873	6,250,000	0.455/4.898	1.482/0.452
11691591	3,192,637	6,250,000	0.511/5.500	1.399/0.426
11691594	2,864,602	6,250,000	0.458/4.930	1.477/0.450
11691596	2,840,324	6,250,000	0.454/4.887	1.483/0.452
11691599	2,915,002	6,250,000	0.466/5.016	1.464/0.446
11691601	2,676,039	6,250,000	0.428/4.607	1.528/0.466
11691604	2,789,896	6,250,000	0.446/4.801	1.497/0.456
11691606	2,779,480	6,250,000	0.445/4.790	1.500/0.457
11691609	2,843,130	6,250,000	0.455/4.898	1.483/0.452
11691611	2,838,633	6,250,000	0.454/4.887	1.484/0.452
11691614	2,814,490	6,250,000	0.450/4.844	1.490/0.454
11691616	3,061,130	6,250,000	0.490/5.274	1.429/0.436
11691619	3,013,170	6,250,000	0.482/5.188	1.440/0.439
11691621	2,775,984	6,250,000	0.444/4.779	1.500/0.457
11691624	2,818,552	6,250,000	0.451/4.855	1.489/0.454
11691626	2,849,729	6,250,000	0.456/4.908	1.481/0.451
11691629	2,795,499	6,250,000	0.447/4.811	1.495/0.456
11691631	2,794,078	6,250,000	0.447/4.811	1.496/0.456
11691634	2,765,485	6,250,000	0.442/4.758	1.503/0.458
11691636	2,308,259	6,250,000	0.369/3.972	1.645/0.501
11691639	2,775,789	6,250,000	0.444/4.779	1.501/0.458
11691641	2,789,880	6,250,000	0.446/4.801	1.497/0.456
11691644	3,100,647	6,250,000	0.496/5.339	1.420/0.433
11691646	2,879,626	6,250,000	0.461/4.962	1.473/0.449
11691649	2,827,553	6,250,000	0.452/4.865	1.487/0.453
11691651	2,813,683	6,250,000	0.450/4.844	1.490/0.454
11691654	2,781,661	6,250,000	0.445/4.790	1.499/0.457
11691656	2,763,522	6,250,000	0.442/4.758	1.504/0.458
11691659	2,819,607	6,250,000	0.451/4.855	1.489/0.454
11691661	2,797,808	6,250,000	0.448/4.822	1.495/0.456

1.4 Report on Point Density and Nominal Pulse Spacing (NPS) (Tiled Data) - continued

File	Number of First Returns	Area of Tile	Point Density	Nominal Pulse Spacing (NPS)
11691664	2,853,776	6,250,000	0.457/4.919	1.480/0.451
11691666	4,142,733	6,250,000	0.663/7.136	1.228/0.374
11691669	4,388,795	6,250,000	0.702/7.556	1.193/0.364
11691671	3,311,552	6,250,000	0.530/5.705	1.374/0.419
11691674	2,960,285	6,250,000	0.474/5.102	1.453/0.443
11691676	2,830,375	6,250,000	0.453/4.876	1.486/0.453
11691679	2,781,600	6,250,000	0.445/4.790	1.499/0.457
11691681	2,839,488	6,250,000	0.454/4.887	1.484/0.452
11691684	2,832,655	6,250,000	0.453/4.876	1.485/0.453
11691686	2,848,823	6,250,000	0.456/4.908	1.481/0.451
11691689	2,877,313	6,250,000	0.460/4.951	1.474/0.449
11711576	2,756,831	6,250,000	0.441/4.747	1.506/0.459
11711579	2,713,790	6,250,000	0.434/4.672	1.518/0.463
11711581	2,842,439	6,250,000	0.455/4.898	1.483/0.452
11711584	2,819,878	6,250,000	0.451/4.855	1.489/0.454
11711586	2,853,948	6,250,000	0.457/4.919	1.480/0.451
11711589	2,826,857	6,250,000	0.452/4.865	1.487/0.453
11711591	3,134,794	6,250,000	0.502/5.403	1.412/0.430
11711594	2,835,949	6,250,000	0.454/4.887	1.485/0.453
11711596	2,795,390	6,250,000	0.447/4.811	1.495/0.456
11711599	2,904,673	6,250,000	0.465/5.005	1.467/0.447
11711601	2,626,858	6,250,000	0.420/4.521	1.542/0.470
11711604	2,814,137	6,250,000	0.450/4.844	1.490/0.454
11711606	2,776,958	6,250,000	0.444/4.779	1.500/0.457
11711609	2,809,856	6,250,000	0.450/4.844	1.491/0.454
11711611	2,862,451	6,250,000	0.458/4.930	1.478/0.450
11711614	2,819,996	6,250,000	0.451/4.855	1.489/0.454
11711616	2,991,093	6,250,000	0.479/5.156	1.446/0.441
11711619	3,067,540	6,250,000	0.491/5.285	1.427/0.435
11711621	2,754,953	6,250,000	0.441/4.747	1.506/0.459
11711624	2,815,017	6,250,000	0.450/4.844	1.490/0.454

1.4 Report on Point Density and Nominal Pulse Spacing (NPS) (Tiled Data) - continued

File	Number of First Returns	Area of Tile	Point Density	Nominal Pulse Spacing (NPS)
11711626	2,891,697	6,250,000	0.463/4.984	1.470/0.448
11711629	2,868,115	6,250,000	0.459/4.941	1.476/0.450
11711631	2,827,967	6,250,000	0.452/4.865	1.487/0.453
11711634	2,805,724	6,250,000	0.449/4.833	1.493/0.455
11711636	2,674,601	6,250,000	0.428/4.607	1.529/0.466
11711639	2,449,630	6,250,000	0.392/4.219	1.597/0.487
11711641	2,786,371	6,250,000	0.446/4.801	1.498/0.457
11711644	3,027,593	6,250,000	0.484/5.210	1.437/0.438
11711646	2,922,596	6,250,000	0.468/5.038	1.462/0.446
11711649	2,834,168	6,250,000	0.453/4.876	1.485/0.453
11711651	2,758,452	6,250,000	0.441/4.747	1.505/0.459
11711654	2,769,379	6,250,000	0.443/4.768	1.502/0.458
11711656	2,789,323	6,250,000	0.446/4.801	1.497/0.456
11711659	2,857,082	6,250,000	0.457/4.919	1.479/0.451
11711661	2,714,802	6,250,000	0.434/4.672	1.517/0.462
11711664	2,895,534	6,250,000	0.463/4.984	1.469/0.448
11711666	4,092,039	6,250,000	0.655/7.050	1.236/0.377
11711669	4,170,917	6,250,000	0.667/7.180	1.224/0.373
11711671	3,427,377	6,250,000	0.548/5.899	1.350/0.411
11711674	2,811,828	6,250,000	0.450/4.844	1.491/0.454
11711676	2,791,088	6,250,000	0.447/4.811	1.496/0.456
11711679	2,797,794	6,250,000	0.448/4.822	1.495/0.456
11711681	2,782,019	6,250,000	0.445/4.790	1.499/0.457
11711684	2,807,647	6,250,000	0.449/4.833	1.492/0.455
11711686	2,817,518	6,250,000	0.451/4.855	1.489/0.454
11711689	2,896,205	6,250,000	0.463/4.984	1.469/0.448
11741576	2,761,954	6,250,000	0.442/4.758	1.504/0.458
11741579	2,689,867	6,250,000	0.430/4.628	1.524/0.465
11741581	2,829,549	6,250,000	0.453/4.876	1.486/0.453
11741584	2,811,526	6,250,000	0.450/4.844	1.491/0.454
11741586	2,911,957	6,250,000	0.466/5.016	1.465/0.447

1.4 Report on Point Density and Nominal Pulse Spacing (NPS) (Tiled Data) - continued

File	Number of First Returns	Area of Tile	Point Density	Nominal Pulse Spacing (NPS)
11741589	2,850,424	6,250,000	0.456/4.908	1.481/0.451
11741591	3,104,031	6,250,000	0.497/5.350	1.419/0.433
11741594	2,901,751	6,250,000	0.464/4.994	1.468/0.447
11741596	2,782,338	6,250,000	0.445/4.790	1.499/0.457
11741599	2,895,685	6,250,000	0.463/4.984	1.469/0.448
11741601	2,644,747	6,250,000	0.423/4.553	1.537/0.468
11741604	2,803,036	6,250,000	0.448/4.822	1.493/0.455
11741606	2,778,238	6,250,000	0.445/4.790	1.500/0.457
11741609	2,793,497	6,250,000	0.447/4.811	1.496/0.456
11741611	2,861,694	6,250,000	0.458/4.930	1.478/0.450
11741614	2,822,945	6,250,000	0.452/4.865	1.488/0.454
11741616	2,993,549	6,250,000	0.479/5.156	1.445/0.440
11741619	3,058,169	6,250,000	0.489/5.264	1.430/0.436
11741621	2,866,859	6,250,000	0.459/4.941	1.477/0.450
11741624	2,840,045	6,250,000	0.454/4.887	1.483/0.452
11741626	2,819,409	6,250,000	0.451/4.855	1.489/0.454
11741629	2,792,347	6,250,000	0.447/4.811	1.496/0.456
11741631	2,763,490	6,250,000	0.442/4.758	1.504/0.458
11741634	2,775,715	6,250,000	0.444/4.779	1.501/0.458
11741636	2,764,555	6,250,000	0.442/4.758	1.504/0.458
11741639	2,264,667	6,250,000	0.362/3.897	1.661/0.506
11741641	2,817,949	6,250,000	0.451/4.855	1.489/0.454
11741644	2,954,153	6,250,000	0.473/5.091	1.455/0.443
11741646	2,954,763	6,250,000	0.473/5.091	1.454/0.443
11741649	2,790,814	6,250,000	0.447/4.811	1.496/0.456
11741651	2,824,829	6,250,000	0.452/4.865	1.487/0.453
11741654	2,815,249	6,250,000	0.450/4.844	1.490/0.454
11741656	2,816,750	6,250,000	0.451/4.855	1.490/0.454
11741659	2,855,117	6,250,000	0.457/4.919	1.480/0.451
11741661	2,826,653	6,250,000	0.452/4.865	1.487/0.453
11741664	2,464,979	6,250,000	0.394/4.241	1.592/0.485

1.4 Report on Point Density and Nominal Pulse Spacing (NPS) (Tiled Data) - continued

File	Number of First Returns	Area of Tile	Point Density	Nominal Pulse Spacing (NPS)
11741666	4,128,769	6,250,000	0.661/7.115	1.230/0.375
11741669	4,315,364	6,250,000	0.690/7.427	1.203/0.367
11741671	3,676,045	6,250,000	0.588/6.329	1.304/0.397
11741674	2,953,431	6,250,000	0.473/5.091	1.455/0.443
11741676	2,877,504	6,250,000	0.460/4.951	1.474/0.449
11741679	2,854,403	6,250,000	0.457/4.919	1.480/0.451
11741681	2,818,149	6,250,000	0.451/4.855	1.489/0.454
11741684	2,832,530	6,250,000	0.453/4.876	1.485/0.453
11741686	2,861,610	6,250,000	0.458/4.930	1.478/0.450
11741689	2,886,117	6,250,000	0.462/4.973	1.472/0.449
11761579	2,755,039	6,250,000	0.441/4.747	1.506/0.459
11761581	2,784,688	6,250,000	0.446/4.801	1.498/0.457
11761584	2,793,610	6,250,000	0.447/4.811	1.496/0.456
11761586	2,875,651	6,250,000	0.460/4.951	1.474/0.449
11761589	2,872,723	6,250,000	0.460/4.951	1.475/0.450
11761591	3,071,700	6,250,000	0.491/5.285	1.426/0.435
11761594	2,977,516	6,250,000	0.476/5.124	1.449/0.442
11761596	2,848,394	6,250,000	0.456/4.908	1.481/0.451
11761599	2,927,261	6,250,000	0.468/5.038	1.461/0.445
11761601	2,695,800	6,250,000	0.431/4.639	1.523/0.464
11761604	2,763,447	6,250,000	0.442/4.758	1.504/0.458
11761606	2,766,732	6,250,000	0.443/4.768	1.503/0.458
11761609	2,854,993	6,250,000	0.457/4.919	1.480/0.451
11761611	2,865,211	6,250,000	0.458/4.930	1.477/0.450
11761614	2,801,850	6,250,000	0.448/4.822	1.494/0.455
11761616	2,901,652	6,250,000	0.464/4.994	1.468/0.447
11761619	2,911,506	6,250,000	0.466/5.016	1.465/0.447
11761621	2,911,700	6,250,000	0.466/5.016	1.465/0.447
11761624	2,825,720	6,250,000	0.452/4.865	1.487/0.453
11761626	2,838,347	6,250,000	0.454/4.887	1.484/0.452
11761629	2,819,464	6,250,000	0.451/4.855	1.489/0.454

1.4 Report on Point Density and Nominal Pulse Spacing (NPS) (Tiled Data) - continued

File	Number of First Returns	Area of Tile	Point Density	Nominal Pulse Spacing (NPS)
11761631	2,776,533	6,250,000	0.444/4.779	1.500/0.457
11761634	2,778,607	6,250,000	0.445/4.790	1.500/0.457
11761636	2,762,557	6,250,000	0.442/4.758	1.504/0.458
11761639	2,146,753	6,250,000	0.343/3.692	1.706/0.520
11761641	2,761,958	6,250,000	0.442/4.758	1.504/0.458
11761644	2,863,879	6,250,000	0.458/4.930	1.477/0.450
11761646	3,020,825	6,250,000	0.483/5.199	1.438/0.438
11761649	2,862,058	6,250,000	0.458/4.930	1.478/0.450
11761651	2,803,042	6,250,000	0.448/4.822	1.493/0.455
11761654	2,766,742	6,250,000	0.443/4.768	1.503/0.458
11761656	2,813,882	6,250,000	0.450/4.844	1.490/0.454
11761659	2,813,550	6,250,000	0.450/4.844	1.490/0.454
11761661	2,803,857	6,250,000	0.449/4.833	1.493/0.455
11761664	2,860,307	6,250,000	0.458/4.930	1.478/0.450
11761666	4,060,575	6,250,000	0.650/6.997	1.241/0.378
11761669	4,250,019	6,250,000	0.680/7.319	1.213/0.370
11761671	3,848,539	6,250,000	0.616/6.631	1.274/0.388
11761674	2,911,725	6,250,000	0.466/5.016	1.465/0.447
11761676	2,838,317	6,250,000	0.454/4.887	1.484/0.452
11761679	2,851,671	6,250,000	0.456/4.908	1.480/0.451
11761681	2,794,594	6,250,000	0.447/4.811	1.495/0.456
11761684	2,824,764	6,250,000	0.452/4.865	1.487/0.453
11761686	2,859,866	6,250,000	0.458/4.930	1.478/0.450
11761689	2,899,541	6,250,000	0.464/4.994	1.468/0.447
11791579	2,786,772	6,250,000	0.446/4.801	1.498/0.457
11791581	2,851,772	6,250,000	0.456/4.908	1.480/0.451
11791584	2,791,557	6,250,000	0.447/4.811	1.496/0.456
11791586	2,792,331	6,250,000	0.447/4.811	1.496/0.456
11791589	2,783,124	6,250,000	0.445/4.790	1.499/0.457
11791591	2,977,816	6,250,000	0.476/5.124	1.449/0.442
11791594	3,053,738	6,250,000	0.489/5.264	1.431/0.436

1.4 Report on Point Density and Nominal Pulse Spacing (NPS) (Tiled Data) - continued

File	Number of First Returns	Area of Tile	Point Density	Nominal Pulse Spacing (NPS)
11791596	2,894,247	6,250,000	0.463/4.984	1.470/0.448
11791599	2,989,566	6,250,000	0.478/5.145	1.446/0.441
11791601	2,690,246	6,250,000	0.430/4.628	1.524/0.465
11791604	2,792,943	6,250,000	0.447/4.811	1.496/0.456
11791606	2,792,483	6,250,000	0.447/4.811	1.496/0.456
11791609	2,851,287	6,250,000	0.456/4.908	1.481/0.451
11791611	2,837,554	6,250,000	0.454/4.887	1.484/0.452
11791614	2,826,181	6,250,000	0.452/4.865	1.487/0.453
11791616	2,874,937	6,250,000	0.460/4.951	1.474/0.449
11791619	2,916,109	6,250,000	0.467/5.027	1.464/0.446
11791621	3,007,949	6,250,000	0.481/5.177	1.441/0.439
11791624	2,810,940	6,250,000	0.450/4.844	1.491/0.454
11791626	2,817,636	6,250,000	0.451/4.855	1.489/0.454
11791629	2,832,229	6,250,000	0.453/4.876	1.486/0.453
11791631	2,829,784	6,250,000	0.453/4.876	1.486/0.453
11791634	2,840,718	6,250,000	0.455/4.898	1.483/0.452
11791636	2,514,457	6,250,000	0.402/4.327	1.577/0.481
11791639	2,335,799	6,250,000	0.374/4.026	1.636/0.499
11791641	2,773,190	6,250,000	0.444/4.779	1.501/0.458
11791644	2,817,936	6,250,000	0.451/4.855	1.489/0.454
11791646	3,006,276	6,250,000	0.481/5.177	1.442/0.440
11791649	2,966,038	6,250,000	0.475/5.113	1.452/0.443
11791651	2,831,658	6,250,000	0.453/4.876	1.486/0.453
11791654	2,766,919	6,250,000	0.443/4.768	1.503/0.458
11791656	2,829,942	6,250,000	0.453/4.876	1.486/0.453
11791659	2,787,803	6,250,000	0.446/4.801	1.497/0.456
11791661	2,766,807	6,250,000	0.443/4.768	1.503/0.458
11791664	2,837,545	6,250,000	0.454/4.887	1.484/0.452
11791666	4,000,116	6,250,000	0.640/6.889	1.250/0.381
11791669	4,219,378	6,250,000	0.675/7.266	1.217/0.371
11791671	3,533,281	6,250,000	0.565/6.082	1.330/0.405

1.4 Report on Point Density and Nominal Pulse Spacing (NPS) (Tiled Data) - continued

File	Number of First Returns	Area of Tile	Point Density	Nominal Pulse Spacing (NPS)
11791674	2,971,724	6,250,000	0.475/5.113	1.450/0.442
11791676	2,847,521	6,250,000	0.456/4.908	1.482/0.452
11791679	2,849,513	6,250,000	0.456/4.908	1.481/0.451
11791681	2,751,743	6,250,000	0.440/4.736	1.507/0.459
11791684	2,772,098	6,250,000	0.444/4.779	1.502/0.458
11791686	2,858,096	6,250,000	0.457/4.919	1.479/0.451
11791689	2,927,302	6,250,000	0.468/5.038	1.461/0.445
11811579	2,758,719	6,250,000	0.441/4.747	1.505/0.459
11811581	2,834,802	6,250,000	0.454/4.887	1.485/0.453
11811584	2,749,144	6,250,000	0.440/4.736	1.508/0.460
11811586	2,861,035	6,250,000	0.458/4.930	1.478/0.450
11811589	2,754,239	6,250,000	0.441/4.747	1.506/0.459
11811591	2,889,686	6,250,000	0.462/4.973	1.471/0.448
11811594	3,058,479	6,250,000	0.489/5.264	1.430/0.436
11811596	2,964,228	6,250,000	0.474/5.102	1.452/0.443
11811599	2,794,250	6,250,000	0.447/4.811	1.496/0.456
11811601	2,625,514	6,250,000	0.420/4.521	1.543/0.470
11811604	2,781,325	6,250,000	0.445/4.790	1.499/0.457
11811606	2,800,798	6,250,000	0.448/4.822	1.494/0.455
11811609	2,858,619	6,250,000	0.457/4.919	1.479/0.451
11811611	2,828,181	6,250,000	0.453/4.876	1.487/0.453
11811614	2,838,796	6,250,000	0.454/4.887	1.484/0.452
11811616	2,874,976	6,250,000	0.460/4.951	1.474/0.449
11811619	2,913,151	6,250,000	0.466/5.016	1.465/0.447
11811621	3,062,286	6,250,000	0.490/5.274	1.429/0.436
11811624	2,845,429	6,250,000	0.455/4.898	1.482/0.452
11811626	2,833,250	6,250,000	0.453/4.876	1.485/0.453
11811629	2,852,479	6,250,000	0.456/4.908	1.480/0.451
11811631	2,879,998	6,250,000	0.461/4.962	1.473/0.449
11811634	2,747,388	6,250,000	0.440/4.736	1.508/0.460
11811636	2,233,859	6,250,000	0.357/3.843	1.673/0.510

1.4 Report on Point Density and Nominal Pulse Spacing (NPS) (Tiled Data) - continued

File	Number of First Returns	Area of Tile	Point Density	Nominal Pulse Spacing (NPS)
11811639	2,419,431	6,250,000	0.387/4.166	1.607/0.490
11811641	2,628,834	6,250,000	0.421/4.532	1.542/0.470
11811644	2,834,971	6,250,000	0.454/4.887	1.485/0.453
11811646	2,896,673	6,250,000	0.463/4.984	1.469/0.448
11811649	3,130,856	6,250,000	0.501/5.393	1.413/0.431
11811651	2,855,479	6,250,000	0.457/4.919	1.479/0.451
11811654	2,818,218	6,250,000	0.451/4.855	1.489/0.454
11811656	2,797,737	6,250,000	0.448/4.822	1.495/0.456
11811659	2,758,530	6,250,000	0.441/4.747	1.505/0.459
11811661	2,758,970	6,250,000	0.441/4.747	1.505/0.459
11811664	2,802,288	6,250,000	0.448/4.822	1.493/0.455
11811666	3,923,134	6,250,000	0.628/6.760	1.262/0.385
11811669	4,081,767	6,250,000	0.653/7.029	1.237/0.377
11811671	3,517,387	6,250,000	0.563/6.060	1.333/0.406
11811674	2,980,099	6,250,000	0.477/5.134	1.448/0.441
11811676	2,830,306	6,250,000	0.453/4.876	1.486/0.453
11811679	2,863,945	6,250,000	0.458/4.930	1.477/0.450
11811681	2,791,477	6,250,000	0.447/4.811	1.496/0.456
11811684	2,815,600	6,250,000	0.450/4.844	1.490/0.454
11811686	2,807,213	6,250,000	0.449/4.833	1.492/0.455
11811689	2,931,379	6,250,000	0.469/5.048	1.460/0.445
11841579	2,791,297	6,250,000	0.447/4.811	1.496/0.456
11841581	2,819,564	6,250,000	0.451/4.855	1.489/0.454
11841584	2,748,064	6,250,000	0.440/4.736	1.508/0.460
11841586	2,833,292	6,250,000	0.453/4.876	1.485/0.453
11841589	2,825,898	6,250,000	0.452/4.865	1.487/0.453
11841591	2,860,389	6,250,000	0.458/4.930	1.478/0.450
11841594	3,064,618	6,250,000	0.490/5.274	1.428/0.435
11841596	2,989,400	6,250,000	0.478/5.145	1.446/0.441
11841599	2,848,706	6,250,000	0.456/4.908	1.481/0.451
11841601	2,647,390	6,250,000	0.424/4.564	1.536/0.468

1.4 Report on Point Density and Nominal Pulse Spacing (NPS) (Tiled Data) - continued

File	Number of First Returns	Area of Tile	Point Density	Nominal Pulse Spacing (NPS)
11841604	2,783,762	6,250,000	0.445/4.790	1.498/0.457
11841606	2,772,825	6,250,000	0.444/4.779	1.501/0.458
11841609	2,784,167	6,250,000	0.445/4.790	1.498/0.457
11841611	2,805,880	6,250,000	0.449/4.833	1.492/0.455
11841614	2,825,341	6,250,000	0.452/4.865	1.487/0.453
11841616	2,869,966	6,250,000	0.459/4.941	1.476/0.450
11841619	2,910,791	6,250,000	0.466/5.016	1.465/0.447
11841621	3,162,699	6,250,000	0.506/5.447	1.406/0.429
11841624	2,869,694	6,250,000	0.459/4.941	1.476/0.450
11841626	2,826,584	6,250,000	0.452/4.865	1.487/0.453
11841629	2,827,478	6,250,000	0.452/4.865	1.487/0.453
11841631	2,874,970	6,250,000	0.460/4.951	1.474/0.449
11841634	2,793,079	6,250,000	0.447/4.811	1.496/0.456
11841636	2,128,105	6,250,000	0.340/3.660	1.714/0.522
11841639	2,669,548	6,250,000	0.427/4.596	1.530/0.466
11841641	2,530,851	6,250,000	0.405/4.359	1.571/0.479
11841644	2,787,109	6,250,000	0.446/4.801	1.497/0.456
11841646	2,804,310	6,250,000	0.449/4.833	1.493/0.455
11841649	3,088,954	6,250,000	0.494/5.317	1.422/0.433
11841651	2,817,763	6,250,000	0.451/4.855	1.489/0.454
11841654	2,812,515	6,250,000	0.450/4.844	1.491/0.454
11841656	2,792,759	6,250,000	0.447/4.811	1.496/0.456
11841659	2,765,810	6,250,000	0.443/4.768	1.503/0.458
11841661	2,735,638	6,250,000	0.438/4.715	1.512/0.461
11841664	2,781,595	6,250,000	0.445/4.790	1.499/0.457
11841666	3,878,741	6,250,000	0.621/6.684	1.269/0.387
11841669	4,188,940	6,250,000	0.670/7.212	1.221/0.372
11841671	3,630,244	6,250,000	0.581/6.254	1.312/0.400
11841674	2,904,115	6,250,000	0.465/5.005	1.467/0.447
11841676	2,782,181	6,250,000	0.445/4.790	1.499/0.457
11841679	2,844,254	6,250,000	0.455/4.898	1.482/0.452

1.4 Report on Point Density and Nominal Pulse Spacing (NPS) (Tiled Data) - continued

File	Number of First Returns	Area of Tile	Point Density	Nominal Pulse Spacing (NPS)
11841681	2,772,436	6,250,000	0.444/4.779	1.501/0.458
11841684	2,788,621	6,250,000	0.446/4.801	1.497/0.456
11841686	2,869,894	6,250,000	0.459/4.941	1.476/0.450
11841689	2,904,356	6,250,000	0.465/5.005	1.467/0.447
11861579	2,793,595	6,250,000	0.447/4.811	1.496/0.456
11861581	2,820,066	6,250,000	0.451/4.855	1.489/0.454
11861584	2,788,153	6,250,000	0.446/4.801	1.497/0.456
11861586	2,824,914	6,250,000	0.452/4.865	1.487/0.453
11861589	2,790,549	6,250,000	0.446/4.801	1.497/0.456
11861591	2,831,215	6,250,000	0.453/4.876	1.486/0.453
11861594	2,925,126	6,250,000	0.468/5.038	1.462/0.446
11861596	3,007,003	6,250,000	0.481/5.177	1.442/0.440
11861599	2,844,357	6,250,000	0.455/4.898	1.482/0.452
11861601	2,667,622	6,250,000	0.427/4.596	1.531/0.467
11861604	2,817,459	6,250,000	0.451/4.855	1.489/0.454
11861606	2,795,216	6,250,000	0.447/4.811	1.495/0.456
11861609	2,821,334	6,250,000	0.451/4.855	1.488/0.454
11861611	2,836,525	6,250,000	0.454/4.887	1.484/0.452
11861614	2,858,263	6,250,000	0.457/4.919	1.479/0.451
11861616	2,891,439	6,250,000	0.463/4.984	1.470/0.448
11861619	2,905,536	6,250,000	0.465/5.005	1.467/0.447
11861621	3,149,409	6,250,000	0.504/5.425	1.409/0.429
11861624	2,880,378	6,250,000	0.461/4.962	1.473/0.449
11861626	2,816,043	6,250,000	0.451/4.855	1.490/0.454
11861629	2,815,248	6,250,000	0.450/4.844	1.490/0.454
11861631	2,896,537	6,250,000	0.463/4.984	1.469/0.448
11861634	2,550,471	6,250,000	0.408/4.392	1.565/0.477
11861636	2,009,226	6,250,000	0.321/3.455	1.764/0.538
11861639	2,714,202	6,250,000	0.434/4.672	1.517/0.462
11861641	2,584,227	6,250,000	0.413/4.445	1.555/0.474
11861644	2,775,476	6,250,000	0.444/4.779	1.501/0.458

1.4 Report on Point Density and Nominal Pulse Spacing (NPS) (Tiled Data) - continued

File	Number of First Returns	Area of Tile	Point Density	Nominal Pulse Spacing (NPS)
11861646	2,825,352	6,250,000	0.452/4.865	1.487/0.453
11861649	3,117,569	6,250,000	0.499/5.371	1.416/0.432
11861651	2,818,413	6,250,000	0.451/4.855	1.489/0.454
11861654	2,769,213	6,250,000	0.443/4.768	1.502/0.458
11861656	2,774,342	6,250,000	0.444/4.779	1.501/0.458
11861659	2,791,149	6,250,000	0.447/4.811	1.496/0.456
11861661	2,790,430	6,250,000	0.446/4.801	1.497/0.456
11861664	2,816,708	6,250,000	0.451/4.855	1.490/0.454
11861666	3,873,389	6,250,000	0.620/6.674	1.270/0.387
11861669	4,145,678	6,250,000	0.663/7.136	1.228/0.374
11861671	3,611,458	6,250,000	0.578/6.222	1.316/0.401
11861674	2,994,631	6,250,000	0.479/5.156	1.445/0.440
11861676	2,846,833	6,250,000	0.455/4.898	1.482/0.452
11861679	2,844,239	6,250,000	0.455/4.898	1.482/0.452
11861681	2,739,185	6,250,000	0.438/4.715	1.511/0.461
11861684	2,800,535	6,250,000	0.448/4.822	1.494/0.455
11861686	2,828,958	6,250,000	0.453/4.876	1.486/0.453
11861689	2,885,928	6,250,000	0.462/4.973	1.472/0.449
11891579	2,793,058	6,250,000	0.447/4.811	1.496/0.456
11891581	2,825,084	6,250,000	0.452/4.865	1.487/0.453
11891584	2,835,651	6,250,000	0.454/4.887	1.485/0.453
11891586	2,814,259	6,250,000	0.450/4.844	1.490/0.454
11891589	2,746,524	6,250,000	0.439/4.725	1.509/0.460
11891591	2,817,481	6,250,000	0.451/4.855	1.489/0.454
11891594	2,803,818	6,250,000	0.449/4.833	1.493/0.455
11891596	3,114,908	6,250,000	0.498/5.360	1.417/0.432
11891599	2,914,467	6,250,000	0.466/5.016	1.464/0.446
11891601	2,687,476	6,250,000	0.430/4.628	1.525/0.465
11891604	2,837,505	6,250,000	0.454/4.887	1.484/0.452
11891606	2,840,623	6,250,000	0.454/4.887	1.483/0.452
11891609	2,815,830	6,250,000	0.451/4.855	1.490/0.454

1.4 Report on Point Density and Nominal Pulse Spacing (NPS) (Tiled Data) - continued

File	Number of First Returns	Area of Tile	Point Density	Nominal Pulse Spacing (NPS)
11891611	2,804,200	6,250,000	0.449/4.833	1.493/0.455
11891614	2,826,067	6,250,000	0.452/4.865	1.487/0.453
11891616	2,798,691	6,250,000	0.448/4.822	1.494/0.455
11891619	2,826,205	6,250,000	0.452/4.865	1.487/0.453
11891621	3,041,916	6,250,000	0.487/5.242	1.433/0.437
11891624	2,850,205	6,250,000	0.456/4.908	1.481/0.451
11891626	2,845,357	6,250,000	0.455/4.898	1.482/0.452
11891629	2,877,086	6,250,000	0.460/4.951	1.474/0.449
11891631	2,834,977	6,250,000	0.454/4.887	1.485/0.453
11891634	2,666,021	6,250,000	0.427/4.596	1.531/0.467
11891636	2,290,404	6,250,000	0.366/3.940	1.652/0.504
11891639	2,697,558	6,250,000	0.432/4.650	1.522/0.464
11891641	2,682,154	6,250,000	0.429/4.618	1.527/0.465
11891644	2,816,545	6,250,000	0.451/4.855	1.490/0.454
11891646	2,858,439	6,250,000	0.457/4.919	1.479/0.451
11891649	3,215,532	6,250,000	0.514/5.533	1.394/0.425
11891651	2,842,398	6,250,000	0.455/4.898	1.483/0.452
11891654	2,786,514	6,250,000	0.446/4.801	1.498/0.457
11891656	2,797,798	6,250,000	0.448/4.822	1.495/0.456
11891659	2,817,207	6,250,000	0.451/4.855	1.489/0.454
11891661	2,846,871	6,250,000	0.455/4.898	1.482/0.452
11891664	2,879,190	6,250,000	0.461/4.962	1.473/0.449
11891666	3,901,958	6,250,000	0.624/6.717	1.266/0.386
11891669	4,217,024	6,250,000	0.675/7.266	1.217/0.371
11891671	3,628,125	6,250,000	0.581/6.254	1.312/0.400
11891674	3,079,760	6,250,000	0.493/5.307	1.425/0.434
11891676	2,813,719	6,250,000	0.450/4.844	1.490/0.454
11891679	2,879,189	6,250,000	0.461/4.962	1.473/0.449
11891681	2,791,269	6,250,000	0.447/4.811	1.496/0.456
11891684	2,861,172	6,250,000	0.458/4.930	1.478/0.450
11891686	2,859,494	6,250,000	0.458/4.930	1.478/0.450

1.4 Report on Point Density and Nominal Pulse Spacing (NPS) (Tiled Data) - continued

File	Number of First Returns	Area of Tile	Point Density	Nominal Pulse Spacing (NPS)
11891689	2,870,808	6,250,000	0.459/4.941	1.475/0.450
11911579	2,751,471	6,250,000	0.440/4.736	1.507/0.459
11911581	2,812,368	6,250,000	0.450/4.844	1.491/0.454
11911584	2,770,784	6,250,000	0.443/4.768	1.502/0.458
11911586	2,836,609	6,250,000	0.454/4.887	1.484/0.452
11911589	2,718,044	6,250,000	0.435/4.682	1.516/0.462
11911591	2,856,514	6,250,000	0.457/4.919	1.479/0.451
11911594	2,805,836	6,250,000	0.449/4.833	1.492/0.455
11911596	3,203,030	6,250,000	0.512/5.511	1.397/0.426
11911599	2,978,362	6,250,000	0.477/5.134	1.449/0.442
11911601	2,722,620	6,250,000	0.436/4.693	1.515/0.462
11911604	2,826,015	6,250,000	0.452/4.865	1.487/0.453
11911606	2,820,997	6,250,000	0.451/4.855	1.488/0.454
11911609	2,828,018	6,250,000	0.452/4.865	1.487/0.453
11911611	2,844,008	6,250,000	0.455/4.898	1.482/0.452
11911614	2,861,731	6,250,000	0.458/4.930	1.478/0.450
11911616	2,862,166	6,250,000	0.458/4.930	1.478/0.450
11911619	2,881,829	6,250,000	0.461/4.962	1.473/0.449
11911621	3,043,255	6,250,000	0.487/5.242	1.433/0.437
11911624	2,948,593	6,250,000	0.472/5.081	1.456/0.444
11911626	2,863,477	6,250,000	0.458/4.930	1.477/0.450
11911629	2,845,238	6,250,000	0.455/4.898	1.482/0.452
11911631	2,836,404	6,250,000	0.454/4.887	1.484/0.452
11911634	2,815,698	6,250,000	0.451/4.855	1.490/0.454
11911636	2,158,544	6,250,000	0.345/3.714	1.702/0.519
11911639	2,622,345	6,250,000	0.420/4.521	1.544/0.471
11911641	2,677,838	6,250,000	0.428/4.607	1.528/0.466
11911644	2,797,083	6,250,000	0.448/4.822	1.495/0.456
11911646	2,423,355	6,250,000	0.388/4.176	1.606/0.490
11911649	2,981,642	6,250,000	0.477/5.134	1.448/0.441
11911651	2,823,408	6,250,000	0.452/4.865	1.488/0.454

1.4 Report on Point Density and Nominal Pulse Spacing (NPS) (Tiled Data) - continued

File	Number of First Returns	Area of Tile	Point Density	Nominal Pulse Spacing (NPS)
11911654	2,799,696	6,250,000	0.448/4.822	1.494/0.455
11911656	2,780,009	6,250,000	0.445/4.790	1.499/0.457
11911659	2,766,817	6,250,000	0.443/4.768	1.503/0.458
11911661	2,801,684	6,250,000	0.448/4.822	1.494/0.455
11911664	2,847,200	6,250,000	0.456/4.908	1.482/0.452
11911666	3,921,699	6,250,000	0.627/6.749	1.262/0.385
11911669	4,276,063	6,250,000	0.684/7.363	1.209/0.369
11911671	3,608,575	6,250,000	0.577/6.211	1.316/0.401
11911674	3,120,529	6,250,000	0.499/5.371	1.415/0.431
11911676	2,800,924	6,250,000	0.448/4.822	1.494/0.455
11911679	2,868,117	6,250,000	0.459/4.941	1.476/0.450
11911681	2,830,637	6,250,000	0.453/4.876	1.486/0.453
11911684	2,838,968	6,250,000	0.454/4.887	1.484/0.452
11911686	2,831,936	6,250,000	0.453/4.876	1.486/0.453
11911689	2,892,696	6,250,000	0.463/4.984	1.470/0.448
11941579	2,806,402	6,250,000	0.449/4.833	1.492/0.455
11941581	2,848,783	6,250,000	0.456/4.908	1.481/0.451
11941584	2,820,215	6,250,000	0.451/4.855	1.489/0.454
11941586	2,831,237	6,250,000	0.453/4.876	1.486/0.453
11941589	2,787,975	6,250,000	0.446/4.801	1.497/0.456
11941591	2,881,988	6,250,000	0.461/4.962	1.473/0.449
11941594	2,778,974	6,250,000	0.445/4.790	1.500/0.457
11941596	3,127,025	6,250,000	0.500/5.382	1.414/0.431
11941599	2,953,003	6,250,000	0.472/5.081	1.455/0.443
11941601	2,675,036	6,250,000	0.428/4.607	1.529/0.466
11941604	2,770,823	6,250,000	0.443/4.768	1.502/0.458
11941606	2,803,822	6,250,000	0.449/4.833	1.493/0.455
11941609	2,835,160	6,250,000	0.454/4.887	1.485/0.453
11941611	2,820,925	6,250,000	0.451/4.855	1.488/0.454
11941614	2,853,588	6,250,000	0.457/4.919	1.480/0.451
11941616	2,849,110	6,250,000	0.456/4.908	1.481/0.451

1.4 Report on Point Density and Nominal Pulse Spacing (NPS) (Tiled Data) - continued

File	Number of First Returns	Area of Tile	Point Density	Nominal Pulse Spacing (NPS)
11941619	2,849,715	6,250,000	0.456/4.908	1.481/0.451
11941621	3,034,490	6,250,000	0.486/5.231	1.435/0.437
11941624	2,964,889	6,250,000	0.474/5.102	1.452/0.443
11941626	2,867,900	6,250,000	0.459/4.941	1.476/0.450
11941629	2,853,368	6,250,000	0.457/4.919	1.480/0.451
11941631	2,815,751	6,250,000	0.451/4.855	1.490/0.454
11941634	2,808,065	6,250,000	0.449/4.833	1.492/0.455
11941636	2,240,647	6,250,000	0.359/3.864	1.670/0.509
11941639	2,455,468	6,250,000	0.393/4.230	1.595/0.486
11941641	2,756,457	6,250,000	0.441/4.747	1.506/0.459
11941644	2,665,286	6,250,000	0.426/4.585	1.531/0.467
11941646	2,846,771	6,250,000	0.455/4.898	1.482/0.452
11941649	3,174,601	6,250,000	0.508/5.468	1.403/0.428
11941651	2,811,497	6,250,000	0.450/4.844	1.491/0.454
11941654	2,829,889	6,250,000	0.453/4.876	1.486/0.453
11941656	2,812,226	6,250,000	0.450/4.844	1.491/0.454
11941659	2,797,045	6,250,000	0.448/4.822	1.495/0.456
11941661	2,810,117	6,250,000	0.450/4.844	1.491/0.454
11941664	2,853,478	6,250,000	0.457/4.919	1.480/0.451
11941666	3,873,473	6,250,000	0.620/6.674	1.270/0.387
11941669	4,162,181	6,250,000	0.666/7.169	1.225/0.373
11941671	3,513,631	6,250,000	0.562/6.049	1.334/0.407
11941674	3,381,700	6,250,000	0.541/5.823	1.359/0.414
11941676	2,924,788	6,250,000	0.468/5.038	1.462/0.446
11941679	2,871,036	6,250,000	0.459/4.941	1.475/0.450
11941681	2,796,946	6,250,000	0.448/4.822	1.495/0.456
11941684	2,841,326	6,250,000	0.455/4.898	1.483/0.452
11941686	2,855,664	6,250,000	0.457/4.919	1.479/0.451
11941689	2,866,822	6,250,000	0.459/4.941	1.477/0.450
11961579	2,741,752	6,250,000	0.439/4.725	1.510/0.460
11961581	2,857,635	6,250,000	0.457/4.919	1.479/0.451

1.4 Report on Point Density and Nominal Pulse Spacing (NPS) (Tiled Data) - continued

File	Number of First Returns	Area of Tile	Point Density	Nominal Pulse Spacing (NPS)
11961584	2,797,758	6,250,000	0.448/4.822	1.495/0.456
11961586	2,810,410	6,250,000	0.450/4.844	1.491/0.454
11961589	2,769,538	6,250,000	0.443/4.768	1.502/0.458
11961591	2,866,149	6,250,000	0.459/4.941	1.477/0.450
11961594	2,797,073	6,250,000	0.448/4.822	1.495/0.456
11961596	3,039,280	6,250,000	0.486/5.231	1.434/0.437
11961599	2,989,565	6,250,000	0.478/5.145	1.446/0.441
11961601	2,718,246	6,250,000	0.435/4.682	1.516/0.462
11961604	2,735,788	6,250,000	0.438/4.715	1.511/0.461
11961606	2,796,241	6,250,000	0.447/4.811	1.495/0.456
11961609	2,783,523	6,250,000	0.445/4.790	1.498/0.457
11961611	2,760,110	6,250,000	0.442/4.758	1.505/0.459
11961614	2,785,822	6,250,000	0.446/4.801	1.498/0.457
11961616	2,803,071	6,250,000	0.448/4.822	1.493/0.455
11961619	2,826,913	6,250,000	0.452/4.865	1.487/0.453
11961621	2,919,028	6,250,000	0.467/5.027	1.463/0.446
11961624	3,111,010	6,250,000	0.498/5.360	1.417/0.432
11961626	2,877,566	6,250,000	0.460/4.951	1.474/0.449
11961629	2,910,557	6,250,000	0.466/5.016	1.465/0.447
11961631	2,825,226	6,250,000	0.452/4.865	1.487/0.453
11961634	2,772,826	6,250,000	0.444/4.779	1.501/0.458
11961636	2,100,190	6,250,000	0.336/3.617	1.725/0.526
11961639	2,272,502	6,250,000	0.364/3.918	1.658/0.505
11961641	2,764,300	6,250,000	0.442/4.758	1.504/0.458
11961644	2,718,446	6,250,000	0.435/4.682	1.516/0.462
11961646	2,825,030	6,250,000	0.452/4.865	1.487/0.453
11961649	3,171,330	6,250,000	0.507/5.457	1.404/0.428
11961651	2,847,991	6,250,000	0.456/4.908	1.481/0.451
11961654	2,856,800	6,250,000	0.457/4.919	1.479/0.451
11961656	2,856,369	6,250,000	0.457/4.919	1.479/0.451
11961659	2,835,868	6,250,000	0.454/4.887	1.485/0.453

1.4 Report on Point Density and Nominal Pulse Spacing (NPS) (Tiled Data) - continued

File	Number of First Returns	Area of Tile	Point Density	Nominal Pulse Spacing (NPS)
11961661	2,833,744	6,250,000	0.453/4.876	1.485/0.453
11961664	2,875,573	6,250,000	0.460/4.951	1.474/0.449
11961666	3,899,393	6,250,000	0.624/6.717	1.266/0.386
11961669	4,169,089	6,250,000	0.667/7.180	1.224/0.373
11961671	3,453,771	6,250,000	0.553/5.952	1.345/0.410
11961674	3,309,375	6,250,000	0.529/5.694	1.374/0.419
11961676	2,952,960	6,250,000	0.472/5.081	1.455/0.443
11961679	2,872,326	6,250,000	0.460/4.951	1.475/0.450
11961681	2,778,522	6,250,000	0.445/4.790	1.500/0.457
11961684	2,815,393	6,250,000	0.450/4.844	1.490/0.454
11961686	2,845,208	6,250,000	0.455/4.898	1.482/0.452
11961689	2,884,206	6,250,000	0.461/4.962	1.472/0.449
11991579	2,801,356	6,250,000	0.448/4.822	1.494/0.455
11991581	2,878,313	6,250,000	0.461/4.962	1.474/0.449
11991584	2,794,010	6,250,000	0.447/4.811	1.496/0.456
11991586	2,802,482	6,250,000	0.448/4.822	1.493/0.455
11991589	2,802,760	6,250,000	0.448/4.822	1.493/0.455
11991591	2,900,425	6,250,000	0.464/4.994	1.468/0.447
11991594	2,751,875	6,250,000	0.440/4.736	1.507/0.459
11991596	3,060,608	6,250,000	0.490/5.274	1.429/0.436
11991599	3,018,181	6,250,000	0.483/5.199	1.439/0.439
11991601	2,715,257	6,250,000	0.434/4.672	1.517/0.462
11991604	2,778,576	6,250,000	0.445/4.790	1.500/0.457
11991606	2,808,423	6,250,000	0.449/4.833	1.492/0.455
11991609	2,861,684	6,250,000	0.458/4.930	1.478/0.450
11991611	2,995,705	6,250,000	0.479/5.156	1.444/0.440
11991614	3,082,660	6,250,000	0.493/5.307	1.424/0.434
11991616	3,064,382	6,250,000	0.490/5.274	1.428/0.435
11991619	3,065,784	6,250,000	0.491/5.285	1.428/0.435
11991621	3,023,842	6,250,000	0.484/5.210	1.438/0.438
11991624	3,114,138	6,250,000	0.498/5.360	1.417/0.432

1.4 Report on Point Density and Nominal Pulse Spacing (NPS) (Tiled Data) - continued

File	Number of First Returns	Area of Tile	Point Density	Nominal Pulse Spacing (NPS)
11991626	2,897,938	6,250,000	0.464/4.994	1.469/0.448
11991629	2,848,219	6,250,000	0.456/4.908	1.481/0.451
11991631	2,812,687	6,250,000	0.450/4.844	1.491/0.454
11991634	2,876,242	6,250,000	0.460/4.951	1.474/0.449
11991636	2,124,469	6,250,000	0.340/3.660	1.715/0.523
11991639	2,738,815	6,250,000	0.438/4.715	1.511/0.461
11991641	3,094,783	6,250,000	0.495/5.328	1.421/0.433
11991644	3,119,529	6,250,000	0.499/5.371	1.415/0.431
11991646	3,173,084	6,250,000	0.508/5.468	1.403/0.428
11991649	3,438,760	6,250,000	0.550/5.920	1.348/0.411
11991651	3,268,523	6,250,000	0.523/5.630	1.383/0.422
11991654	3,183,298	6,250,000	0.509/5.479	1.401/0.427
11991656	3,144,880	6,250,000	0.503/5.414	1.410/0.430
11991659	3,067,321	6,250,000	0.491/5.285	1.427/0.435
11991661	3,104,622	6,250,000	0.497/5.350	1.419/0.433
11991664	3,195,340	6,250,000	0.511/5.500	1.399/0.426
11991666	4,279,230	6,250,000	0.685/7.373	1.209/0.369
11991669	4,597,798	6,250,000	0.736/7.922	1.166/0.355
11991671	3,770,514	6,250,000	0.603/6.491	1.287/0.392
11991674	4,095,235	6,250,000	0.655/7.050	1.235/0.376
11991676	3,901,477	6,250,000	0.624/6.717	1.266/0.386
11991679	3,863,319	6,250,000	0.618/6.652	1.272/0.388
11991681	3,907,561	6,250,000	0.625/6.727	1.265/0.386
11991684	3,977,408	6,250,000	0.636/6.846	1.254/0.382
11991686	4,000,623	6,250,000	0.640/6.889	1.250/0.381
11991689	4,046,155	6,250,000	0.647/6.964	1.243/0.379
12011579	3,424,683	6,250,000	0.548/5.899	1.351/0.412
12011581	3,061,670	6,250,000	0.490/5.274	1.429/0.436
12011584	2,800,064	6,250,000	0.448/4.822	1.494/0.455
12011586	2,827,042	6,250,000	0.452/4.865	1.487/0.453
12011589	2,818,764	6,250,000	0.451/4.855	1.489/0.454

1.4 Report on Point Density and Nominal Pulse Spacing (NPS) (Tiled Data) - continued

File	Number of First Returns	Area of Tile	Point Density	Nominal Pulse Spacing (NPS)
12011591	2,934,378	6,250,000	0.470/5.059	1.459/0.445
12011594	2,801,884	6,250,000	0.448/4.822	1.494/0.455
12011596	3,402,507	6,250,000	0.544/5.856	1.355/0.413
12011599	4,070,179	6,250,000	0.651/7.007	1.239/0.378
12011601	3,781,136	6,250,000	0.605/6.512	1.286/0.392
12011604	4,003,967	6,250,000	0.641/6.900	1.249/0.381
12011606	4,076,975	6,250,000	0.652/7.018	1.238/0.377
12011609	4,122,907	6,250,000	0.660/7.104	1.231/0.375
12011611	4,105,810	6,250,000	0.657/7.072	1.234/0.376
12011614	4,085,795	6,250,000	0.654/7.040	1.237/0.377
12011616	4,047,329	6,250,000	0.648/6.975	1.243/0.379
12011619	4,080,715	6,250,000	0.653/7.029	1.238/0.377
12011621	4,109,091	6,250,000	0.657/7.072	1.233/0.376
12011624	4,290,570	6,250,000	0.686/7.384	1.207/0.368
12011626	4,257,226	6,250,000	0.681/7.330	1.212/0.369
12011629	4,099,150	6,250,000	0.656/7.061	1.235/0.376
12011631	4,192,923	6,250,000	0.671/7.223	1.221/0.372
12011634	4,882,522	6,250,000	0.781/8.407	1.131/0.345
12011636	2,931,979	6,250,000	0.469/5.048	1.460/0.445
12011639	4,924,621	6,250,000	0.788/8.482	1.127/0.344
12011641	5,292,568	6,250,000	0.847/9.117	1.087/0.331
12011644	4,225,154	6,250,000	0.676/7.276	1.216/0.371
12011646	3,959,886	6,250,000	0.634/6.824	1.256/0.383
12011649	4,209,871	6,250,000	0.674/7.255	1.218/0.371
12011651	4,265,468	6,250,000	0.682/7.341	1.210/0.369
12011654	4,104,435	6,250,000	0.657/7.072	1.234/0.376
12011656	4,147,946	6,250,000	0.664/7.147	1.228/0.374
12011659	4,127,983	6,250,000	0.660/7.104	1.230/0.375
12011661	4,087,362	6,250,000	0.654/7.040	1.237/0.377
12011664	4,126,803	6,250,000	0.660/7.104	1.231/0.375
12011666	5,112,635	6,250,000	0.818/8.805	1.106/0.337

1.4 Report on Point Density and Nominal Pulse Spacing (NPS) (Tiled Data) - continued

File	Number of First Returns	Area of Tile	Point Density	Nominal Pulse Spacing (NPS)
12011669	5,439,744	6,250,000	0.870/9.365	1.072/0.327
12011671	4,529,443	6,250,000	0.725/7.804	1.175/0.358
12011674	4,880,461	6,250,000	0.781/8.407	1.132/0.345
12011676	4,429,256	6,250,000	0.709/7.632	1.188/0.362
12011679	4,208,798	6,250,000	0.673/7.244	1.219/0.372
12011681	4,132,751	6,250,000	0.661/7.115	1.230/0.375
12011684	4,213,833	6,250,000	0.674/7.255	1.218/0.371
12011686	4,246,859	6,250,000	0.679/7.309	1.213/0.370
12011689	4,327,712	6,250,000	0.692/7.449	1.202/0.366
12041579	4,225,765	6,250,000	0.676/7.276	1.216/0.371
12041581	4,415,721	6,250,000	0.707/7.610	1.190/0.363
12041584	4,333,332	6,250,000	0.693/7.459	1.201/0.366
12041586	4,257,245	6,250,000	0.681/7.330	1.212/0.369
12041589	4,128,604	6,250,000	0.661/7.115	1.230/0.375
12041591	4,183,917	6,250,000	0.669/7.201	1.222/0.372
12041594	4,072,762	6,250,000	0.652/7.018	1.239/0.378
12041596	4,526,266	6,250,000	0.724/7.793	1.175/0.358
12041599	5,680,306	6,250,000	0.909/9.784	1.049/0.320
12041601	5,125,871	6,250,000	0.820/8.826	1.104/0.336
12041604	5,330,921	6,250,000	0.853/9.182	1.083/0.330
12041606	4,104,828	6,250,000	0.657/7.072	1.234/0.376
12041609	3,983,086	6,250,000	0.637/6.857	1.253/0.382
12041611	3,982,004	6,250,000	0.637/6.857	1.253/0.382
12041614	3,977,869	6,250,000	0.636/6.846	1.253/0.382
12041616	3,930,632	6,250,000	0.629/6.770	1.261/0.384
12041619	3,965,670	6,250,000	0.635/6.835	1.255/0.383
12041621	4,010,450	6,250,000	0.642/6.910	1.248/0.380
12041624	4,114,455	6,250,000	0.658/7.083	1.232/0.376
12041626	4,332,048	6,250,000	0.693/7.459	1.201/0.366
12041629	4,234,626	6,250,000	0.678/7.298	1.215/0.370
12041631	4,260,015	6,250,000	0.682/7.341	1.211/0.369

1.4 Report on Point Density and Nominal Pulse Spacing (NPS) (Tiled Data) - continued

File	Number of First Returns	Area of Tile	Point Density	Nominal Pulse Spacing (NPS)
12041634	4,624,390	6,250,000	0.740/7.965	1.163/0.354
12041636	3,505,033	6,250,000	0.561/6.039	1.335/0.407
12041639	4,579,078	6,250,000	0.733/7.890	1.168/0.356
12041641	5,161,931	6,250,000	0.826/8.891	1.100/0.335
12041644	4,125,987	6,250,000	0.660/7.104	1.231/0.375
12041646	3,790,928	6,250,000	0.607/6.534	1.284/0.391
12041649	3,945,941	6,250,000	0.631/6.792	1.259/0.384
12041651	4,079,368	6,250,000	0.653/7.029	1.238/0.377
12041654	3,936,907	6,250,000	0.630/6.781	1.260/0.384
12041656	3,995,555	6,250,000	0.639/6.878	1.251/0.381
12041659	3,945,690	6,250,000	0.631/6.792	1.259/0.384
12041661	3,881,601	6,250,000	0.621/6.684	1.269/0.387
12041664	3,944,103	6,250,000	0.631/6.792	1.259/0.384
12041666	4,881,259	6,250,000	0.781/8.407	1.132/0.345
12041669	5,031,697	6,250,000	0.805/8.665	1.115/0.340
12041671	4,403,338	6,250,000	0.705/7.589	1.191/0.363
12041674	4,062,848	6,250,000	0.650/6.997	1.240/0.378
12041676	3,722,328	6,250,000	0.596/6.415	1.296/0.395
12041679	3,304,230	6,250,000	0.529/5.694	1.375/0.419
12041681	3,150,331	6,250,000	0.504/5.425	1.409/0.429
12041684	3,129,115	6,250,000	0.501/5.393	1.413/0.431
12041686	3,093,865	6,250,000	0.495/5.328	1.421/0.433
12041689	3,103,405	6,250,000	0.497/5.350	1.419/0.433
12061579	3,859,254	6,250,000	0.617/6.641	1.273/0.388
12061581	4,171,955	6,250,000	0.668/7.190	1.224/0.373
12061584	4,331,134	6,250,000	0.693/7.459	1.201/0.366
12061586	4,354,996	6,250,000	0.697/7.502	1.198/0.365
12061589	4,232,461	6,250,000	0.677/7.287	1.215/0.370
12061591	4,293,985	6,250,000	0.687/7.395	1.206/0.368
12061594	4,206,190	6,250,000	0.673/7.244	1.219/0.372
12061596	4,375,111	6,250,000	0.700/7.535	1.195/0.364

1.4 Report on Point Density and Nominal Pulse Spacing (NPS) (Tiled Data) - continued

File	Number of First Returns	Area of Tile	Point Density	Nominal Pulse Spacing (NPS)
12061599	4,779,294	6,250,000	0.765/8.234	1.144/0.349
12061601	4,320,981	6,250,000	0.691/7.438	1.203/0.367
12061604	4,094,906	6,250,000	0.655/7.050	1.235/0.376
12061606	2,747,301	6,250,000	0.440/4.736	1.508/0.460
12061609	2,768,438	6,250,000	0.443/4.768	1.503/0.458
12061611	2,848,038	6,250,000	0.456/4.908	1.481/0.451
12061614	2,872,676	6,250,000	0.460/4.951	1.475/0.450
12061616	2,915,405	6,250,000	0.466/5.016	1.464/0.446
12061619	2,888,797	6,250,000	0.462/4.973	1.471/0.448
12061621	2,879,327	6,250,000	0.461/4.962	1.473/0.449
12061624	2,893,811	6,250,000	0.463/4.984	1.470/0.448
12061626	3,148,544	6,250,000	0.504/5.425	1.409/0.429
12061629	2,906,588	6,250,000	0.465/5.005	1.466/0.447
12061631	2,987,534	6,250,000	0.478/5.145	1.446/0.441
12061634	2,613,360	6,250,000	0.418/4.499	1.546/0.471
12061636	2,097,596	6,250,000	0.336/3.617	1.726/0.526
12061639	1,638,124	6,250,000	0.262/2.820	1.953/0.595
12061641	2,773,593	6,250,000	0.444/4.779	1.501/0.458
12061644	2,823,398	6,250,000	0.452/4.865	1.488/0.454
12061646	2,764,481	6,250,000	0.442/4.758	1.504/0.458
12061649	2,875,980	6,250,000	0.460/4.951	1.474/0.449
12061651	3,012,348	6,250,000	0.482/5.188	1.440/0.439
12061654	2,983,950	6,250,000	0.477/5.134	1.447/0.441
12061656	2,902,678	6,250,000	0.464/4.994	1.467/0.447
12061659	2,844,862	6,250,000	0.455/4.898	1.482/0.452
12061661	2,835,364	6,250,000	0.454/4.887	1.485/0.453
12061664	2,832,134	6,250,000	0.453/4.876	1.486/0.453
12061666	3,790,679	6,250,000	0.607/6.534	1.284/0.391
12061669	4,157,256	6,250,000	0.665/7.158	1.226/0.374
12061671	3,397,881	6,250,000	0.544/5.856	1.356/0.413
12061674	3,079,518	6,250,000	0.493/5.307	1.425/0.434

1.4 Report on Point Density and Nominal Pulse Spacing (NPS) (Tiled Data) - continued

File	Number of First Returns	Area of Tile	Point Density	Nominal Pulse Spacing (NPS)
12061676	3,403,699	6,250,000	0.545/5.866	1.355/0.413
12061679	2,930,405	6,250,000	0.469/5.048	1.460/0.445
12061681	2,761,933	6,250,000	0.442/4.758	1.504/0.458
12061684	2,829,070	6,250,000	0.453/4.876	1.486/0.453
12061686	2,839,127	6,250,000	0.454/4.887	1.484/0.452
12061689	2,742,624	6,250,000	0.439/4.725	1.510/0.460
Average			0.462/4.973	1.471/0.448

pp Square US Survey Feet/
pp Square Meter
US Survey Feet/
Meter

1.8 Report on Vertical Accuracy (Tiled Data)

The USGS LiDAR Base Specification Version 1.0 states that: "Vertical Accuracy of the LiDAR data will be assessed and reported in accordance with the guidelines developed by the NDEP and subsequently adopted by the ASPRS.

(1) The minimum vertical accuracy requirement for the unclassified lidar point cloud, using the NDEP/ASPRS methodology, is listed below: . See:

http://www.ndep.gov/NDEP_Elevation_Guidelines_Ver1_10May2004.pdf

(2) Fundamental Vertical Accuracy (FVA) <= 24.5 centimeters (cm) Accuracyz (ACCz), 95 percent (12.5 cm Root Mean Square Error (RMSE)z).

(3) Accuracy for the LiDAR point cloud data is to be reported independently from accuracies of derivative products (i.e., DEMs). Point cloud data accuracy is to be tested against a TIN constructed from bare-earth LiDAR points.

Point cloud data accuracy is to be tested against a Triangulated Irregular Network (TIN) constructed from lidar points in clear and open areas. A clear and open area can be characterized with respect to topographic and ground cover variation such that a minimum of 5 times the NPS exists with less than 1/3 of the RMSEz deviation from a low-slope plane. Slopes that exceed 10 percent should be avoided. Ground that has been plowed or otherwise disturbed is not acceptable. All tested locations should be photographed showing the position of the tripod and the surrounding area ground condition."

The purpose of this section is to report on the fundamental vertical accuracy of the LiDAR data measured against surveyed ground check points.

This reports only the Fundamental Vertical Accuracy (FVA)

E:\Kankakee\QAQC\1_8\Report_VerticalAccuracy.csv

Units: US Survey Feet (/Meter)

Requirement for Vertical Accuracy at the 95 confidence level: 0.8

Classified Data

<u>Control Points</u>	20
<u>Points with Coverage</u>	20
<u>Points With Required Accuracy</u>	20
<u>Percent of Points With Required Accuracy</u>	100.000%
<u>Average Z Error</u>	-0.048/-0.015
<u>Maximum Z Error</u>	0.389/0.119
<u>Median Z Error</u>	-0.038/-0.012
<u>Minimum Z Error</u>	-0.354/-0.108
<u>NSSDA Vertical Accuracy</u>	at the 95 confidence level 0.338/0.103 PASS
<u>Standard Deviation (sigma) of Z for Sample</u>	0.170/0.052
<u>RMSE of Z for Sample</u>	0.172/0.052 PASS
<u>FGDC/NSSDA/FEMA Contour Interval</u>	0.600/0.183
<u>ASPRS Contour Interval</u>	0.600/0.183
<u>NMAS Contour Interval</u>	0.600/0.183

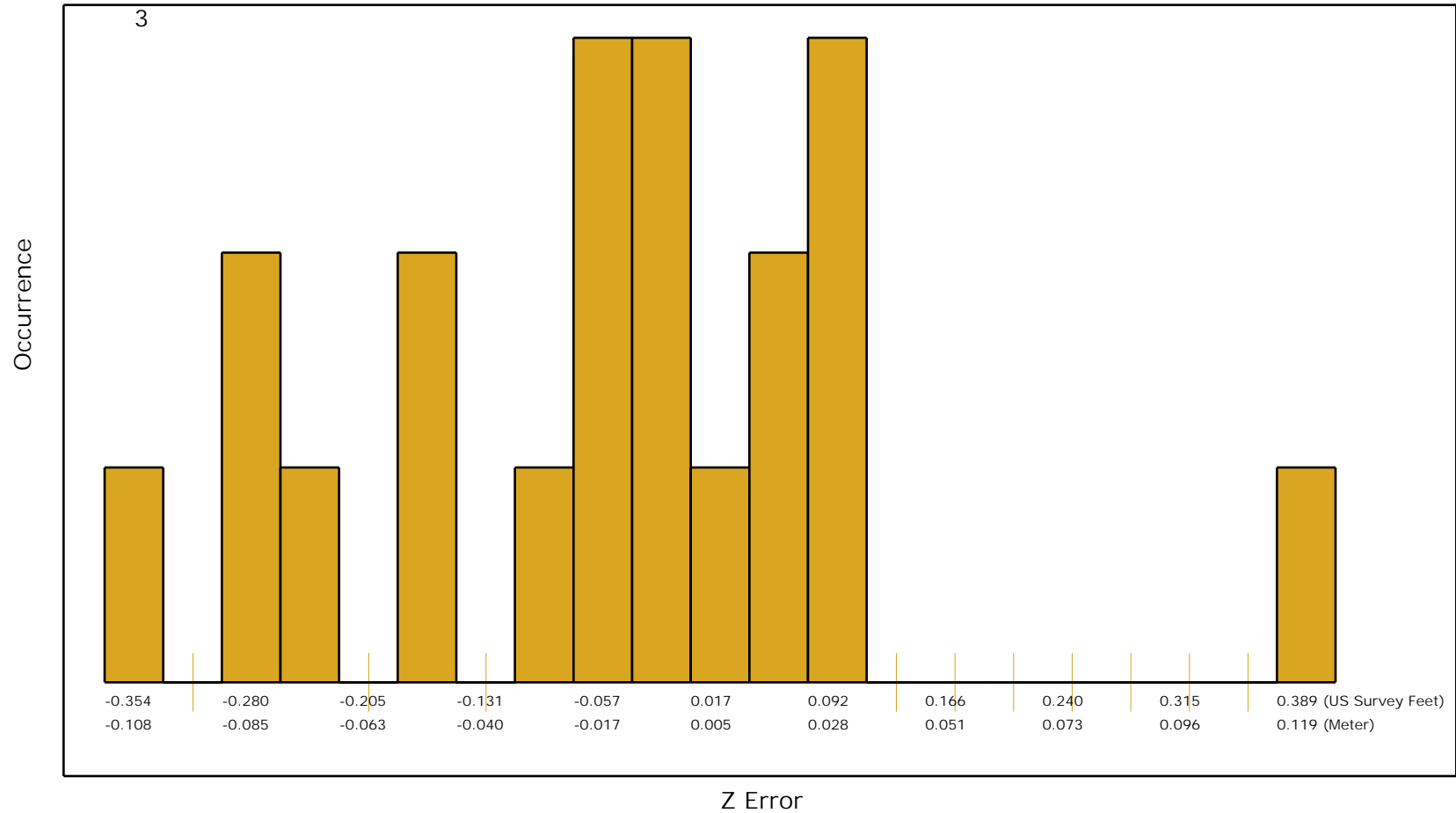
1.8 Report on Vertical Accuracy (Tiled Data) - continued

ID	X	Y	Z	Coverage	Z From LiDAR	Z Error
101	1091125.676	1669556.770	643.502	True	643.573	0.071
102	1127740.591	1669649.993	666.564	True	666.513	-0.051
103	1157804.781	1665089.067	693.597	True	693.687	0.091
104	1194388.320	1676156.852	700.603	True	700.654	0.051
105	1022764.224	1642072.949	584.252	True	584.641	0.389
106	1041205.968	1631507.222	605.854	True	605.834	-0.019
107	1072451.149	1632047.897	642.580	True	642.298	-0.282
108	1100945.627	1631913.951	622.459	True	622.560	0.101
109	1129038.080	1621780.088	657.943	True	657.792	-0.151
110	1158325.792	1630681.690	620.731	True	620.640	-0.091
111	1171427.812	1636239.806	627.506	True	627.541	0.036
112	1201115.279	1633672.351	629.277	True	629.364	0.088
113	1019594.134	1577606.912	689.124	True	688.946	-0.178
114	1039392.256	1601491.415	639.999	True	639.961	-0.037
115	1071274.916	1605029.404	663.775	True	663.771	-0.003
116	1102176.253	1603781.753	627.659	True	627.620	-0.038
117	1131347.125	1605295.919	609.640	True	609.565	-0.075
118	1154692.840	1588767.673	660.699	True	660.423	-0.275
119	1172965.698	1587258.430	636.965	True	636.736	-0.229
120	1198399.869	1588452.272	667.111	True	666.757	-0.354

1.8 Report on Vertical Accuracy (Tiled Data)

The purpose of this section is to show a frequency distribution chart of the the fundamental vertical accuracy of the LiDAR data measured against surveyed ground check points.

[Data Source - E:\Kankakee\Classified LAS](#)



2.1 Report on ASPRS LAS File Format (Tiled Data)

The purpose of this section is to show the LAS format for the LiDAR tiled data.

[Classified Files - E:\Kankakee\Classified_LAS](#)

File	LAS Format
10041586.las	LAS 1.2
10041589.las	LAS 1.2
10041591.las	LAS 1.2
10041594.las	LAS 1.2
10041596.las	LAS 1.2
10041599.las	LAS 1.2
10041601.las	LAS 1.2
10041604.las	LAS 1.2
10041606.las	LAS 1.2
10041609.las	LAS 1.2
10041611.las	LAS 1.2
10041614.las	LAS 1.2
10041616.las	LAS 1.2
10041619.las	LAS 1.2
10041621.las	LAS 1.2
10061574.las	LAS 1.2
10061576.las	LAS 1.2
10061579.las	LAS 1.2
10061581.las	LAS 1.2
10061584.las	LAS 1.2
10061586.las	LAS 1.2
10061589.las	LAS 1.2
10061591.las	LAS 1.2
10061594.las	LAS 1.2
10061596.las	LAS 1.2
10061599.las	LAS 1.2
10061601.las	LAS 1.2
10061604.las	LAS 1.2
10061606.las	LAS 1.2
10061609.las	LAS 1.2
10061611.las	LAS 1.2
10061614.las	LAS 1.2
10061616.las	LAS 1.2
10061619.las	LAS 1.2
10061621.las	LAS 1.2
10061624.las	LAS 1.2
10061626.las	LAS 1.2
10061629.las	LAS 1.2
10061631.las	LAS 1.2
10061634.las	LAS 1.2
10061636.las	LAS 1.2
10061639.las	LAS 1.2
10061641.las	LAS 1.2
10061644.las	LAS 1.2
10061646.las	LAS 1.2
10061649.las	LAS 1.2
10061651.las	LAS 1.2

2.1 Report on ASPRS LAS File Format (Tiled Data) - continued

File	LAS Format
10061654.las	LAS 1.2
10091574.las	LAS 1.2
10091576.las	LAS 1.2
10091579.las	LAS 1.2
10091581.las	LAS 1.2
10091584.las	LAS 1.2
10091586.las	LAS 1.2
10091589.las	LAS 1.2
10091591.las	LAS 1.2
10091594.las	LAS 1.2
10091596.las	LAS 1.2
10091599.las	LAS 1.2
10091601.las	LAS 1.2
10091604.las	LAS 1.2
10091606.las	LAS 1.2
10091609.las	LAS 1.2
10091611.las	LAS 1.2
10091614.las	LAS 1.2
10091616.las	LAS 1.2
10091619.las	LAS 1.2
10091621.las	LAS 1.2
10091624.las	LAS 1.2
10091626.las	LAS 1.2
10091629.las	LAS 1.2
10091631.las	LAS 1.2
10091634.las	LAS 1.2
10091636.las	LAS 1.2
10091639.las	LAS 1.2
10091641.las	LAS 1.2
10091644.las	LAS 1.2
10091646.las	LAS 1.2
10091649.las	LAS 1.2
10091651.las	LAS 1.2
10091654.las	LAS 1.2
10111574.las	LAS 1.2
10111576.las	LAS 1.2
10111579.las	LAS 1.2
10111581.las	LAS 1.2
10111584.las	LAS 1.2
10111586.las	LAS 1.2
10111589.las	LAS 1.2
10111591.las	LAS 1.2
10111594.las	LAS 1.2
10111596.las	LAS 1.2
10111599.las	LAS 1.2
10111601.las	LAS 1.2
10111604.las	LAS 1.2

2.1 Report on ASPRS LAS File Format (Tiled Data) - continued

File	LAS Format
10111606.las	LAS 1.2
10111609.las	LAS 1.2
10111611.las	LAS 1.2
10111614.las	LAS 1.2
10111616.las	LAS 1.2
10111619.las	LAS 1.2
10111621.las	LAS 1.2
10111624.las	LAS 1.2
10111626.las	LAS 1.2
10111629.las	LAS 1.2
10111631.las	LAS 1.2
10111634.las	LAS 1.2
10111636.las	LAS 1.2
10111639.las	LAS 1.2
10111641.las	LAS 1.2
10111644.las	LAS 1.2
10111646.las	LAS 1.2
10111649.las	LAS 1.2
10111651.las	LAS 1.2
10111654.las	LAS 1.2
10141574.las	LAS 1.2
10141576.las	LAS 1.2
10141579.las	LAS 1.2
10141581.las	LAS 1.2
10141584.las	LAS 1.2
10141586.las	LAS 1.2
10141589.las	LAS 1.2
10141591.las	LAS 1.2
10141594.las	LAS 1.2
10141596.las	LAS 1.2
10141599.las	LAS 1.2
10141601.las	LAS 1.2
10141604.las	LAS 1.2
10141606.las	LAS 1.2
10141609.las	LAS 1.2
10141611.las	LAS 1.2
10141614.las	LAS 1.2
10141616.las	LAS 1.2
10141619.las	LAS 1.2
10141621.las	LAS 1.2
10141624.las	LAS 1.2
10141626.las	LAS 1.2
10141629.las	LAS 1.2
10141631.las	LAS 1.2
10141634.las	LAS 1.2
10141636.las	LAS 1.2
10141639.las	LAS 1.2

2.1 Report on ASPRS LAS File Format (Tiled Data) - continued

File	LAS Format
10141641.las	LAS 1.2
10141644.las	LAS 1.2
10141646.las	LAS 1.2
10141649.las	LAS 1.2
10141651.las	LAS 1.2
10141654.las	LAS 1.2
10161574.las	LAS 1.2
10161576.las	LAS 1.2
10161579.las	LAS 1.2
10161581.las	LAS 1.2
10161584.las	LAS 1.2
10161586.las	LAS 1.2
10161589.las	LAS 1.2
10161591.las	LAS 1.2
10161594.las	LAS 1.2
10161596.las	LAS 1.2
10161599.las	LAS 1.2
10161601.las	LAS 1.2
10161604.las	LAS 1.2
10161606.las	LAS 1.2
10161609.las	LAS 1.2
10161611.las	LAS 1.2
10161614.las	LAS 1.2
10161616.las	LAS 1.2
10161619.las	LAS 1.2
10161621.las	LAS 1.2
10161624.las	LAS 1.2
10161626.las	LAS 1.2
10161629.las	LAS 1.2
10161631.las	LAS 1.2
10161634.las	LAS 1.2
10161636.las	LAS 1.2
10161639.las	LAS 1.2
10161641.las	LAS 1.2
10161644.las	LAS 1.2
10161646.las	LAS 1.2
10161649.las	LAS 1.2
10161651.las	LAS 1.2
10161654.las	LAS 1.2
10191574.las	LAS 1.2
10191576.las	LAS 1.2
10191579.las	LAS 1.2
10191581.las	LAS 1.2
10191584.las	LAS 1.2
10191586.las	LAS 1.2
10191589.las	LAS 1.2
10191591.las	LAS 1.2

2.1 Report on ASPRS LAS File Format (Tiled Data) - continued

File	LAS Format
10191594.las	LAS 1.2
10191596.las	LAS 1.2
10191599.las	LAS 1.2
10191601.las	LAS 1.2
10191604.las	LAS 1.2
10191606.las	LAS 1.2
10191609.las	LAS 1.2
10191611.las	LAS 1.2
10191614.las	LAS 1.2
10191616.las	LAS 1.2
10191619.las	LAS 1.2
10191621.las	LAS 1.2
10191624.las	LAS 1.2
10191626.las	LAS 1.2
10191629.las	LAS 1.2
10191631.las	LAS 1.2
10191634.las	LAS 1.2
10191636.las	LAS 1.2
10191639.las	LAS 1.2
10191641.las	LAS 1.2
10191644.las	LAS 1.2
10191646.las	LAS 1.2
10191649.las	LAS 1.2
10191651.las	LAS 1.2
10191654.las	LAS 1.2
10211574.las	LAS 1.2
10211576.las	LAS 1.2
10211579.las	LAS 1.2
10211581.las	LAS 1.2
10211584.las	LAS 1.2
10211586.las	LAS 1.2
10211589.las	LAS 1.2
10211591.las	LAS 1.2
10211594.las	LAS 1.2
10211596.las	LAS 1.2
10211599.las	LAS 1.2
10211601.las	LAS 1.2
10211604.las	LAS 1.2
10211606.las	LAS 1.2
10211609.las	LAS 1.2
10211611.las	LAS 1.2
10211614.las	LAS 1.2
10211616.las	LAS 1.2
10211619.las	LAS 1.2
10211621.las	LAS 1.2
10211624.las	LAS 1.2
10211626.las	LAS 1.2

2.1 Report on ASPRS LAS File Format (Tiled Data) - continued

File	LAS Format
10211629.las	LAS 1.2
10211631.las	LAS 1.2
10211634.las	LAS 1.2
10211636.las	LAS 1.2
10211639.las	LAS 1.2
10211641.las	LAS 1.2
10211644.las	LAS 1.2
10211646.las	LAS 1.2
10211649.las	LAS 1.2
10211651.las	LAS 1.2
10211654.las	LAS 1.2
10241574.las	LAS 1.2
10241576.las	LAS 1.2
10241579.las	LAS 1.2
10241581.las	LAS 1.2
10241584.las	LAS 1.2
10241586.las	LAS 1.2
10241589.las	LAS 1.2
10241591.las	LAS 1.2
10241594.las	LAS 1.2
10241596.las	LAS 1.2
10241599.las	LAS 1.2
10241601.las	LAS 1.2
10241604.las	LAS 1.2
10241606.las	LAS 1.2
10241609.las	LAS 1.2
10241611.las	LAS 1.2
10241614.las	LAS 1.2
10241616.las	LAS 1.2
10241619.las	LAS 1.2
10241621.las	LAS 1.2
10241624.las	LAS 1.2
10241626.las	LAS 1.2
10241629.las	LAS 1.2
10241631.las	LAS 1.2
10241634.las	LAS 1.2
10241636.las	LAS 1.2
10241639.las	LAS 1.2
10241641.las	LAS 1.2
10241644.las	LAS 1.2
10241646.las	LAS 1.2
10241649.las	LAS 1.2
10241651.las	LAS 1.2
10241654.las	LAS 1.2
10261574.las	LAS 1.2
10261576.las	LAS 1.2
10261579.las	LAS 1.2

2.1 Report on ASPRS LAS File Format (Tiled Data) - continued

File	LAS Format
10261581.las	LAS 1.2
10261584.las	LAS 1.2
10261586.las	LAS 1.2
10261589.las	LAS 1.2
10261591.las	LAS 1.2
10261594.las	LAS 1.2
10261596.las	LAS 1.2
10261599.las	LAS 1.2
10261601.las	LAS 1.2
10261604.las	LAS 1.2
10261606.las	LAS 1.2
10261609.las	LAS 1.2
10261611.las	LAS 1.2
10261614.las	LAS 1.2
10261616.las	LAS 1.2
10261619.las	LAS 1.2
10261621.las	LAS 1.2
10261624.las	LAS 1.2
10261626.las	LAS 1.2
10261629.las	LAS 1.2
10261631.las	LAS 1.2
10261634.las	LAS 1.2
10261636.las	LAS 1.2
10261639.las	LAS 1.2
10261641.las	LAS 1.2
10261644.las	LAS 1.2
10261646.las	LAS 1.2
10261649.las	LAS 1.2
10261651.las	LAS 1.2
10261654.las	LAS 1.2
10291574.las	LAS 1.2
10291576.las	LAS 1.2
10291579.las	LAS 1.2
10291581.las	LAS 1.2
10291584.las	LAS 1.2
10291586.las	LAS 1.2
10291589.las	LAS 1.2
10291591.las	LAS 1.2
10291594.las	LAS 1.2
10291596.las	LAS 1.2
10291599.las	LAS 1.2
10291601.las	LAS 1.2
10291604.las	LAS 1.2
10291606.las	LAS 1.2
10291609.las	LAS 1.2
10291611.las	LAS 1.2
10291614.las	LAS 1.2

2.1 Report on ASPRS LAS File Format (Tiled Data) - continued

File	LAS Format
10291616.las	LAS 1.2
10291619.las	LAS 1.2
10291621.las	LAS 1.2
10291624.las	LAS 1.2
10291626.las	LAS 1.2
10291629.las	LAS 1.2
10291631.las	LAS 1.2
10291634.las	LAS 1.2
10291636.las	LAS 1.2
10291639.las	LAS 1.2
10291641.las	LAS 1.2
10291644.las	LAS 1.2
10291646.las	LAS 1.2
10291649.las	LAS 1.2
10291651.las	LAS 1.2
10291654.las	LAS 1.2
10311574.las	LAS 1.2
10311576.las	LAS 1.2
10311579.las	LAS 1.2
10311581.las	LAS 1.2
10311584.las	LAS 1.2
10311586.las	LAS 1.2
10311589.las	LAS 1.2
10311591.las	LAS 1.2
10311594.las	LAS 1.2
10311596.las	LAS 1.2
10311599.las	LAS 1.2
10311601.las	LAS 1.2
10311604.las	LAS 1.2
10311606.las	LAS 1.2
10311609.las	LAS 1.2
10311611.las	LAS 1.2
10311614.las	LAS 1.2
10311616.las	LAS 1.2
10311619.las	LAS 1.2
10311621.las	LAS 1.2
10311624.las	LAS 1.2
10311626.las	LAS 1.2
10311629.las	LAS 1.2
10311631.las	LAS 1.2
10311634.las	LAS 1.2
10311636.las	LAS 1.2
10311639.las	LAS 1.2
10311641.las	LAS 1.2
10311644.las	LAS 1.2
10311646.las	LAS 1.2
10311649.las	LAS 1.2

2.1 Report on ASPRS LAS File Format (Tiled Data) - continued

File	LAS Format
10311651.las	LAS 1.2
10311654.las	LAS 1.2
10341574.las	LAS 1.2
10341576.las	LAS 1.2
10341579.las	LAS 1.2
10341581.las	LAS 1.2
10341584.las	LAS 1.2
10341586.las	LAS 1.2
10341589.las	LAS 1.2
10341591.las	LAS 1.2
10341594.las	LAS 1.2
10341596.las	LAS 1.2
10341599.las	LAS 1.2
10341601.las	LAS 1.2
10341604.las	LAS 1.2
10341606.las	LAS 1.2
10341609.las	LAS 1.2
10341611.las	LAS 1.2
10341614.las	LAS 1.2
10341616.las	LAS 1.2
10341619.las	LAS 1.2
10341621.las	LAS 1.2
10341624.las	LAS 1.2
10341626.las	LAS 1.2
10341629.las	LAS 1.2
10341631.las	LAS 1.2
10341634.las	LAS 1.2
10341636.las	LAS 1.2
10341639.las	LAS 1.2
10341641.las	LAS 1.2
10341644.las	LAS 1.2
10341646.las	LAS 1.2
10341649.las	LAS 1.2
10341651.las	LAS 1.2
10341654.las	LAS 1.2
10361574.las	LAS 1.2
10361576.las	LAS 1.2
10361579.las	LAS 1.2
10361581.las	LAS 1.2
10361584.las	LAS 1.2
10361586.las	LAS 1.2
10361589.las	LAS 1.2
10361591.las	LAS 1.2
10361594.las	LAS 1.2
10361596.las	LAS 1.2
10361599.las	LAS 1.2
10361601.las	LAS 1.2

2.1 Report on ASPRS LAS File Format (Tiled Data) - continued

File	LAS Format
10361604.las	LAS 1.2
10361606.las	LAS 1.2
10361609.las	LAS 1.2
10361611.las	LAS 1.2
10361614.las	LAS 1.2
10361616.las	LAS 1.2
10361619.las	LAS 1.2
10361621.las	LAS 1.2
10361624.las	LAS 1.2
10361626.las	LAS 1.2
10361629.las	LAS 1.2
10361631.las	LAS 1.2
10361634.las	LAS 1.2
10361636.las	LAS 1.2
10361639.las	LAS 1.2
10361641.las	LAS 1.2
10361644.las	LAS 1.2
10361646.las	LAS 1.2
10361649.las	LAS 1.2
10361651.las	LAS 1.2
10361654.las	LAS 1.2
10391574.las	LAS 1.2
10391576.las	LAS 1.2
10391579.las	LAS 1.2
10391581.las	LAS 1.2
10391584.las	LAS 1.2
10391586.las	LAS 1.2
10391589.las	LAS 1.2
10391591.las	LAS 1.2
10391594.las	LAS 1.2
10391596.las	LAS 1.2
10391599.las	LAS 1.2
10391601.las	LAS 1.2
10391604.las	LAS 1.2
10391606.las	LAS 1.2
10391609.las	LAS 1.2
10391611.las	LAS 1.2
10391614.las	LAS 1.2
10391616.las	LAS 1.2
10391619.las	LAS 1.2
10391621.las	LAS 1.2
10391624.las	LAS 1.2
10391626.las	LAS 1.2
10391629.las	LAS 1.2
10391631.las	LAS 1.2
10391634.las	LAS 1.2
10391636.las	LAS 1.2

2.1 Report on ASPRS LAS File Format (Tiled Data) - continued

File	LAS Format
10391639.las	LAS 1.2
10391641.las	LAS 1.2
10391644.las	LAS 1.2
10391646.las	LAS 1.2
10391649.las	LAS 1.2
10391651.las	LAS 1.2
10391654.las	LAS 1.2
10411574.las	LAS 1.2
10411576.las	LAS 1.2
10411579.las	LAS 1.2
10411581.las	LAS 1.2
10411584.las	LAS 1.2
10411586.las	LAS 1.2
10411589.las	LAS 1.2
10411591.las	LAS 1.2
10411594.las	LAS 1.2
10411596.las	LAS 1.2
10411599.las	LAS 1.2
10411601.las	LAS 1.2
10411604.las	LAS 1.2
10411606.las	LAS 1.2
10411609.las	LAS 1.2
10411611.las	LAS 1.2
10411614.las	LAS 1.2
10411616.las	LAS 1.2
10411619.las	LAS 1.2
10411621.las	LAS 1.2
10411624.las	LAS 1.2
10411626.las	LAS 1.2
10411629.las	LAS 1.2
10411631.las	LAS 1.2
10411634.las	LAS 1.2
10411636.las	LAS 1.2
10411639.las	LAS 1.2
10411641.las	LAS 1.2
10411644.las	LAS 1.2
10411646.las	LAS 1.2
10411649.las	LAS 1.2
10411651.las	LAS 1.2
10411654.las	LAS 1.2
10441574.las	LAS 1.2
10441576.las	LAS 1.2
10441579.las	LAS 1.2
10441581.las	LAS 1.2
10441584.las	LAS 1.2
10441586.las	LAS 1.2
10441589.las	LAS 1.2

2.1 Report on ASPRS LAS File Format (Tiled Data) - continued

File	LAS Format
10441591.las	LAS 1.2
10441594.las	LAS 1.2
10441596.las	LAS 1.2
10441599.las	LAS 1.2
10441601.las	LAS 1.2
10441604.las	LAS 1.2
10441606.las	LAS 1.2
10441609.las	LAS 1.2
10441611.las	LAS 1.2
10441614.las	LAS 1.2
10441616.las	LAS 1.2
10441619.las	LAS 1.2
10441621.las	LAS 1.2
10441624.las	LAS 1.2
10441626.las	LAS 1.2
10441629.las	LAS 1.2
10441631.las	LAS 1.2
10441634.las	LAS 1.2
10441636.las	LAS 1.2
10441639.las	LAS 1.2
10441641.las	LAS 1.2
10441644.las	LAS 1.2
10441646.las	LAS 1.2
10441649.las	LAS 1.2
10441651.las	LAS 1.2
10441654.las	LAS 1.2
10461574.las	LAS 1.2
10461576.las	LAS 1.2
10461579.las	LAS 1.2
10461581.las	LAS 1.2
10461584.las	LAS 1.2
10461586.las	LAS 1.2
10461589.las	LAS 1.2
10461591.las	LAS 1.2
10461594.las	LAS 1.2
10461596.las	LAS 1.2
10461599.las	LAS 1.2
10461601.las	LAS 1.2
10461604.las	LAS 1.2
10461606.las	LAS 1.2
10461609.las	LAS 1.2
10461611.las	LAS 1.2
10461614.las	LAS 1.2
10461616.las	LAS 1.2
10461619.las	LAS 1.2
10461621.las	LAS 1.2
10461624.las	LAS 1.2

2.1 Report on ASPRS LAS File Format (Tiled Data) - continued

File	LAS Format
10461626.las	LAS 1.2
10461629.las	LAS 1.2
10461631.las	LAS 1.2
10461634.las	LAS 1.2
10461636.las	LAS 1.2
10461639.las	LAS 1.2
10461641.las	LAS 1.2
10461644.las	LAS 1.2
10461646.las	LAS 1.2
10461649.las	LAS 1.2
10461651.las	LAS 1.2
10461654.las	LAS 1.2
10491574.las	LAS 1.2
10491576.las	LAS 1.2
10491579.las	LAS 1.2
10491581.las	LAS 1.2
10491584.las	LAS 1.2
10491586.las	LAS 1.2
10491589.las	LAS 1.2
10491591.las	LAS 1.2
10491594.las	LAS 1.2
10491596.las	LAS 1.2
10491599.las	LAS 1.2
10491601.las	LAS 1.2
10491604.las	LAS 1.2
10491606.las	LAS 1.2
10491609.las	LAS 1.2
10491611.las	LAS 1.2
10491614.las	LAS 1.2
10491616.las	LAS 1.2
10491619.las	LAS 1.2
10491621.las	LAS 1.2
10491624.las	LAS 1.2
10491626.las	LAS 1.2
10491629.las	LAS 1.2
10491631.las	LAS 1.2
10491634.las	LAS 1.2
10491636.las	LAS 1.2
10491639.las	LAS 1.2
10491641.las	LAS 1.2
10491644.las	LAS 1.2
10491646.las	LAS 1.2
10491649.las	LAS 1.2
10491651.las	LAS 1.2
10491654.las	LAS 1.2
10511574.las	LAS 1.2
10511576.las	LAS 1.2

2.1 Report on ASPRS LAS File Format (Tiled Data) - continued

File	LAS Format
10511579.las	LAS 1.2
10511581.las	LAS 1.2
10511584.las	LAS 1.2
10511586.las	LAS 1.2
10511589.las	LAS 1.2
10511591.las	LAS 1.2
10511594.las	LAS 1.2
10511596.las	LAS 1.2
10511599.las	LAS 1.2
10511601.las	LAS 1.2
10511604.las	LAS 1.2
10511606.las	LAS 1.2
10511609.las	LAS 1.2
10511611.las	LAS 1.2
10511614.las	LAS 1.2
10511616.las	LAS 1.2
10511619.las	LAS 1.2
10511621.las	LAS 1.2
10511624.las	LAS 1.2
10511626.las	LAS 1.2
10511629.las	LAS 1.2
10511631.las	LAS 1.2
10511634.las	LAS 1.2
10511636.las	LAS 1.2
10511639.las	LAS 1.2
10511641.las	LAS 1.2
10511644.las	LAS 1.2
10511646.las	LAS 1.2
10511649.las	LAS 1.2
10511651.las	LAS 1.2
10511654.las	LAS 1.2
10541574.las	LAS 1.2
10541576.las	LAS 1.2
10541579.las	LAS 1.2
10541581.las	LAS 1.2
10541584.las	LAS 1.2
10541586.las	LAS 1.2
10541589.las	LAS 1.2
10541591.las	LAS 1.2
10541594.las	LAS 1.2
10541596.las	LAS 1.2
10541599.las	LAS 1.2
10541601.las	LAS 1.2
10541604.las	LAS 1.2
10541606.las	LAS 1.2
10541609.las	LAS 1.2
10541611.las	LAS 1.2

2.1 Report on ASPRS LAS File Format (Tiled Data) - continued

File	LAS Format
10541614.las	LAS 1.2
10541616.las	LAS 1.2
10541619.las	LAS 1.2
10541621.las	LAS 1.2
10541624.las	LAS 1.2
10541626.las	LAS 1.2
10541629.las	LAS 1.2
10541631.las	LAS 1.2
10541634.las	LAS 1.2
10541636.las	LAS 1.2
10541639.las	LAS 1.2
10541641.las	LAS 1.2
10541644.las	LAS 1.2
10541646.las	LAS 1.2
10541649.las	LAS 1.2
10541651.las	LAS 1.2
10541654.las	LAS 1.2
10561574.las	LAS 1.2
10561576.las	LAS 1.2
10561579.las	LAS 1.2
10561581.las	LAS 1.2
10561584.las	LAS 1.2
10561586.las	LAS 1.2
10561589.las	LAS 1.2
10561591.las	LAS 1.2
10561594.las	LAS 1.2
10561596.las	LAS 1.2
10561599.las	LAS 1.2
10561601.las	LAS 1.2
10561604.las	LAS 1.2
10561606.las	LAS 1.2
10561609.las	LAS 1.2
10561611.las	LAS 1.2
10561614.las	LAS 1.2
10561616.las	LAS 1.2
10561619.las	LAS 1.2
10561621.las	LAS 1.2
10561624.las	LAS 1.2
10561626.las	LAS 1.2
10561629.las	LAS 1.2
10561631.las	LAS 1.2
10561634.las	LAS 1.2
10561636.las	LAS 1.2
10561639.las	LAS 1.2
10561641.las	LAS 1.2
10561644.las	LAS 1.2
10561646.las	LAS 1.2

2.1 Report on ASPRS LAS File Format (Tiled Data) - continued

File	LAS Format
10561649.las	LAS 1.2
10561651.las	LAS 1.2
10561654.las	LAS 1.2
10591574.las	LAS 1.2
10591576.las	LAS 1.2
10591579.las	LAS 1.2
10591581.las	LAS 1.2
10591584.las	LAS 1.2
10591586.las	LAS 1.2
10591589.las	LAS 1.2
10591591.las	LAS 1.2
10591594.las	LAS 1.2
10591596.las	LAS 1.2
10591599.las	LAS 1.2
10591601.las	LAS 1.2
10591604.las	LAS 1.2
10591606.las	LAS 1.2
10591609.las	LAS 1.2
10591611.las	LAS 1.2
10591614.las	LAS 1.2
10591616.las	LAS 1.2
10591619.las	LAS 1.2
10591621.las	LAS 1.2
10591624.las	LAS 1.2
10591626.las	LAS 1.2
10591629.las	LAS 1.2
10591631.las	LAS 1.2
10591634.las	LAS 1.2
10591636.las	LAS 1.2
10591639.las	LAS 1.2
10591641.las	LAS 1.2
10591644.las	LAS 1.2
10591646.las	LAS 1.2
10591649.las	LAS 1.2
10591651.las	LAS 1.2
10591654.las	LAS 1.2
10611574.las	LAS 1.2
10611576.las	LAS 1.2
10611579.las	LAS 1.2
10611581.las	LAS 1.2
10611584.las	LAS 1.2
10611586.las	LAS 1.2
10611589.las	LAS 1.2
10611591.las	LAS 1.2
10611594.las	LAS 1.2
10611596.las	LAS 1.2
10611599.las	LAS 1.2

2.1 Report on ASPRS LAS File Format (Tiled Data) - continued

File	LAS Format
10611601.las	LAS 1.2
10611604.las	LAS 1.2
10611606.las	LAS 1.2
10611609.las	LAS 1.2
10611611.las	LAS 1.2
10611614.las	LAS 1.2
10611616.las	LAS 1.2
10611619.las	LAS 1.2
10611621.las	LAS 1.2
10611624.las	LAS 1.2
10611626.las	LAS 1.2
10611629.las	LAS 1.2
10611631.las	LAS 1.2
10611634.las	LAS 1.2
10611636.las	LAS 1.2
10611639.las	LAS 1.2
10611641.las	LAS 1.2
10611644.las	LAS 1.2
10611646.las	LAS 1.2
10611649.las	LAS 1.2
10611651.las	LAS 1.2
10611654.las	LAS 1.2
10641574.las	LAS 1.2
10641576.las	LAS 1.2
10641579.las	LAS 1.2
10641581.las	LAS 1.2
10641584.las	LAS 1.2
10641586.las	LAS 1.2
10641589.las	LAS 1.2
10641591.las	LAS 1.2
10641594.las	LAS 1.2
10641596.las	LAS 1.2
10641599.las	LAS 1.2
10641601.las	LAS 1.2
10641604.las	LAS 1.2
10641606.las	LAS 1.2
10641609.las	LAS 1.2
10641611.las	LAS 1.2
10641614.las	LAS 1.2
10641616.las	LAS 1.2
10641619.las	LAS 1.2
10641621.las	LAS 1.2
10641624.las	LAS 1.2
10641626.las	LAS 1.2
10641629.las	LAS 1.2
10641631.las	LAS 1.2
10641634.las	LAS 1.2

2.1 Report on ASPRS LAS File Format (Tiled Data) - continued

File	LAS Format
10641636.las	LAS 1.2
10641639.las	LAS 1.2
10641641.las	LAS 1.2
10641644.las	LAS 1.2
10641646.las	LAS 1.2
10641649.las	LAS 1.2
10641651.las	LAS 1.2
10641654.las	LAS 1.2
10661574.las	LAS 1.2
10661576.las	LAS 1.2
10661579.las	LAS 1.2
10661581.las	LAS 1.2
10661584.las	LAS 1.2
10661586.las	LAS 1.2
10661589.las	LAS 1.2
10661591.las	LAS 1.2
10661594.las	LAS 1.2
10661596.las	LAS 1.2
10661599.las	LAS 1.2
10661601.las	LAS 1.2
10661604.las	LAS 1.2
10661606.las	LAS 1.2
10661609.las	LAS 1.2
10661611.las	LAS 1.2
10661614.las	LAS 1.2
10661616.las	LAS 1.2
10661619.las	LAS 1.2
10661621.las	LAS 1.2
10661624.las	LAS 1.2
10661626.las	LAS 1.2
10661629.las	LAS 1.2
10661631.las	LAS 1.2
10661634.las	LAS 1.2
10661636.las	LAS 1.2
10661639.las	LAS 1.2
10661641.las	LAS 1.2
10661644.las	LAS 1.2
10661646.las	LAS 1.2
10661649.las	LAS 1.2
10661651.las	LAS 1.2
10661654.las	LAS 1.2
10691574.las	LAS 1.2
10691576.las	LAS 1.2
10691579.las	LAS 1.2
10691581.las	LAS 1.2
10691584.las	LAS 1.2
10691586.las	LAS 1.2

2.1 Report on ASPRS LAS File Format (Tiled Data) - continued

File	LAS Format
10691589.las	LAS 1.2
10691591.las	LAS 1.2
10691594.las	LAS 1.2
10691596.las	LAS 1.2
10691599.las	LAS 1.2
10691601.las	LAS 1.2
10691604.las	LAS 1.2
10691606.las	LAS 1.2
10691609.las	LAS 1.2
10691611.las	LAS 1.2
10691614.las	LAS 1.2
10691616.las	LAS 1.2
10691619.las	LAS 1.2
10691621.las	LAS 1.2
10691624.las	LAS 1.2
10691626.las	LAS 1.2
10691629.las	LAS 1.2
10691631.las	LAS 1.2
10691634.las	LAS 1.2
10691636.las	LAS 1.2
10691639.las	LAS 1.2
10691641.las	LAS 1.2
10691644.las	LAS 1.2
10691646.las	LAS 1.2
10691649.las	LAS 1.2
10691651.las	LAS 1.2
10691654.las	LAS 1.2
10691656.las	LAS 1.2
10691659.las	LAS 1.2
10691661.las	LAS 1.2
10691664.las	LAS 1.2
10691666.las	LAS 1.2
10691669.las	LAS 1.2
10691671.las	LAS 1.2
10691674.las	LAS 1.2
10691676.las	LAS 1.2
10691679.las	LAS 1.2
10691681.las	LAS 1.2
10691684.las	LAS 1.2
10691686.las	LAS 1.2
10711574.las	LAS 1.2
10711576.las	LAS 1.2
10711579.las	LAS 1.2
10711581.las	LAS 1.2
10711584.las	LAS 1.2
10711586.las	LAS 1.2
10711589.las	LAS 1.2

2.1 Report on ASPRS LAS File Format (Tiled Data) - continued

File	LAS Format
10711591.las	LAS 1.2
10711594.las	LAS 1.2
10711596.las	LAS 1.2
10711599.las	LAS 1.2
10711601.las	LAS 1.2
10711604.las	LAS 1.2
10711606.las	LAS 1.2
10711609.las	LAS 1.2
10711611.las	LAS 1.2
10711614.las	LAS 1.2
10711616.las	LAS 1.2
10711619.las	LAS 1.2
10711621.las	LAS 1.2
10711624.las	LAS 1.2
10711626.las	LAS 1.2
10711629.las	LAS 1.2
10711631.las	LAS 1.2
10711634.las	LAS 1.2
10711636.las	LAS 1.2
10711639.las	LAS 1.2
10711641.las	LAS 1.2
10711644.las	LAS 1.2
10711646.las	LAS 1.2
10711649.las	LAS 1.2
10711651.las	LAS 1.2
10711654.las	LAS 1.2
10711656.las	LAS 1.2
10711659.las	LAS 1.2
10711661.las	LAS 1.2
10711664.las	LAS 1.2
10711666.las	LAS 1.2
10711669.las	LAS 1.2
10711671.las	LAS 1.2
10711674.las	LAS 1.2
10711676.las	LAS 1.2
10711679.las	LAS 1.2
10711681.las	LAS 1.2
10711684.las	LAS 1.2
10711686.las	LAS 1.2
10741574.las	LAS 1.2
10741576.las	LAS 1.2
10741579.las	LAS 1.2
10741581.las	LAS 1.2
10741584.las	LAS 1.2
10741586.las	LAS 1.2
10741589.las	LAS 1.2
10741591.las	LAS 1.2

2.1 Report on ASPRS LAS File Format (Tiled Data) - continued

File	LAS Format
10741594.las	LAS 1.2
10741596.las	LAS 1.2
10741599.las	LAS 1.2
10741601.las	LAS 1.2
10741604.las	LAS 1.2
10741606.las	LAS 1.2
10741609.las	LAS 1.2
10741611.las	LAS 1.2
10741614.las	LAS 1.2
10741616.las	LAS 1.2
10741619.las	LAS 1.2
10741621.las	LAS 1.2
10741624.las	LAS 1.2
10741626.las	LAS 1.2
10741629.las	LAS 1.2
10741631.las	LAS 1.2
10741634.las	LAS 1.2
10741636.las	LAS 1.2
10741639.las	LAS 1.2
10741641.las	LAS 1.2
10741644.las	LAS 1.2
10741646.las	LAS 1.2
10741649.las	LAS 1.2
10741651.las	LAS 1.2
10741654.las	LAS 1.2
10741656.las	LAS 1.2
10741659.las	LAS 1.2
10741661.las	LAS 1.2
10741664.las	LAS 1.2
10741666.las	LAS 1.2
10741669.las	LAS 1.2
10741671.las	LAS 1.2
10741674.las	LAS 1.2
10741676.las	LAS 1.2
10741679.las	LAS 1.2
10741681.las	LAS 1.2
10741684.las	LAS 1.2
10741686.las	LAS 1.2
10761574.las	LAS 1.2
10761576.las	LAS 1.2
10761579.las	LAS 1.2
10761581.las	LAS 1.2
10761584.las	LAS 1.2
10761586.las	LAS 1.2
10761589.las	LAS 1.2
10761591.las	LAS 1.2
10761594.las	LAS 1.2

2.1 Report on ASPRS LAS File Format (Tiled Data) - continued

File	LAS Format
10761596.las	LAS 1.2
10761599.las	LAS 1.2
10761601.las	LAS 1.2
10761604.las	LAS 1.2
10761606.las	LAS 1.2
10761609.las	LAS 1.2
10761611.las	LAS 1.2
10761614.las	LAS 1.2
10761616.las	LAS 1.2
10761619.las	LAS 1.2
10761621.las	LAS 1.2
10761624.las	LAS 1.2
10761626.las	LAS 1.2
10761629.las	LAS 1.2
10761631.las	LAS 1.2
10761634.las	LAS 1.2
10761636.las	LAS 1.2
10761639.las	LAS 1.2
10761641.las	LAS 1.2
10761644.las	LAS 1.2
10761646.las	LAS 1.2
10761649.las	LAS 1.2
10761651.las	LAS 1.2
10761654.las	LAS 1.2
10761656.las	LAS 1.2
10761659.las	LAS 1.2
10761661.las	LAS 1.2
10761664.las	LAS 1.2
10761666.las	LAS 1.2
10761669.las	LAS 1.2
10761671.las	LAS 1.2
10761674.las	LAS 1.2
10761676.las	LAS 1.2
10761679.las	LAS 1.2
10761681.las	LAS 1.2
10761684.las	LAS 1.2
10761686.las	LAS 1.2
10791574.las	LAS 1.2
10791576.las	LAS 1.2
10791579.las	LAS 1.2
10791581.las	LAS 1.2
10791584.las	LAS 1.2
10791586.las	LAS 1.2
10791589.las	LAS 1.2
10791591.las	LAS 1.2
10791594.las	LAS 1.2
10791596.las	LAS 1.2

2.1 Report on ASPRS LAS File Format (Tiled Data) - continued

File	LAS Format
10791599.las	LAS 1.2
10791601.las	LAS 1.2
10791604.las	LAS 1.2
10791606.las	LAS 1.2
10791609.las	LAS 1.2
10791611.las	LAS 1.2
10791614.las	LAS 1.2
10791616.las	LAS 1.2
10791619.las	LAS 1.2
10791621.las	LAS 1.2
10791624.las	LAS 1.2
10791626.las	LAS 1.2
10791629.las	LAS 1.2
10791631.las	LAS 1.2
10791634.las	LAS 1.2
10791636.las	LAS 1.2
10791639.las	LAS 1.2
10791641.las	LAS 1.2
10791644.las	LAS 1.2
10791646.las	LAS 1.2
10791649.las	LAS 1.2
10791651.las	LAS 1.2
10791654.las	LAS 1.2
10791656.las	LAS 1.2
10791659.las	LAS 1.2
10791661.las	LAS 1.2
10791664.las	LAS 1.2
10791666.las	LAS 1.2
10791669.las	LAS 1.2
10791671.las	LAS 1.2
10791674.las	LAS 1.2
10791676.las	LAS 1.2
10791679.las	LAS 1.2
10791681.las	LAS 1.2
10791684.las	LAS 1.2
10791686.las	LAS 1.2
10811574.las	LAS 1.2
10811576.las	LAS 1.2
10811579.las	LAS 1.2
10811581.las	LAS 1.2
10811584.las	LAS 1.2
10811586.las	LAS 1.2
10811589.las	LAS 1.2
10811591.las	LAS 1.2
10811594.las	LAS 1.2
10811596.las	LAS 1.2
10811599.las	LAS 1.2

2.1 Report on ASPRS LAS File Format (Tiled Data) - continued

File	LAS Format
10811601.las	LAS 1.2
10811604.las	LAS 1.2
10811606.las	LAS 1.2
10811609.las	LAS 1.2
10811611.las	LAS 1.2
10811614.las	LAS 1.2
10811616.las	LAS 1.2
10811619.las	LAS 1.2
10811621.las	LAS 1.2
10811624.las	LAS 1.2
10811626.las	LAS 1.2
10811629.las	LAS 1.2
10811631.las	LAS 1.2
10811634.las	LAS 1.2
10811636.las	LAS 1.2
10811639.las	LAS 1.2
10811641.las	LAS 1.2
10811644.las	LAS 1.2
10811646.las	LAS 1.2
10811649.las	LAS 1.2
10811651.las	LAS 1.2
10811654.las	LAS 1.2
10811656.las	LAS 1.2
10811659.las	LAS 1.2
10811661.las	LAS 1.2
10811664.las	LAS 1.2
10811666.las	LAS 1.2
10811669.las	LAS 1.2
10811671.las	LAS 1.2
10811674.las	LAS 1.2
10811676.las	LAS 1.2
10811679.las	LAS 1.2
10811681.las	LAS 1.2
10811684.las	LAS 1.2
10811686.las	LAS 1.2
10841574.las	LAS 1.2
10841576.las	LAS 1.2
10841579.las	LAS 1.2
10841581.las	LAS 1.2
10841584.las	LAS 1.2
10841586.las	LAS 1.2
10841589.las	LAS 1.2
10841591.las	LAS 1.2
10841594.las	LAS 1.2
10841596.las	LAS 1.2
10841599.las	LAS 1.2
10841601.las	LAS 1.2

2.1 Report on ASPRS LAS File Format (Tiled Data) - continued

File	LAS Format
10841604.las	LAS 1.2
10841606.las	LAS 1.2
10841609.las	LAS 1.2
10841611.las	LAS 1.2
10841614.las	LAS 1.2
10841616.las	LAS 1.2
10841619.las	LAS 1.2
10841621.las	LAS 1.2
10841624.las	LAS 1.2
10841626.las	LAS 1.2
10841629.las	LAS 1.2
10841631.las	LAS 1.2
10841634.las	LAS 1.2
10841636.las	LAS 1.2
10841639.las	LAS 1.2
10841641.las	LAS 1.2
10841644.las	LAS 1.2
10841646.las	LAS 1.2
10841649.las	LAS 1.2
10841651.las	LAS 1.2
10841654.las	LAS 1.2
10841656.las	LAS 1.2
10841659.las	LAS 1.2
10841661.las	LAS 1.2
10841664.las	LAS 1.2
10841666.las	LAS 1.2
10841669.las	LAS 1.2
10841671.las	LAS 1.2
10841674.las	LAS 1.2
10841676.las	LAS 1.2
10841679.las	LAS 1.2
10841681.las	LAS 1.2
10841684.las	LAS 1.2
10841686.las	LAS 1.2
10861574.las	LAS 1.2
10861576.las	LAS 1.2
10861579.las	LAS 1.2
10861581.las	LAS 1.2
10861584.las	LAS 1.2
10861586.las	LAS 1.2
10861589.las	LAS 1.2
10861591.las	LAS 1.2
10861594.las	LAS 1.2
10861596.las	LAS 1.2
10861599.las	LAS 1.2
10861601.las	LAS 1.2
10861604.las	LAS 1.2

2.1 Report on ASPRS LAS File Format (Tiled Data) - continued

File	LAS Format
10861606.las	LAS 1.2
10861609.las	LAS 1.2
10861611.las	LAS 1.2
10861614.las	LAS 1.2
10861616.las	LAS 1.2
10861619.las	LAS 1.2
10861621.las	LAS 1.2
10861624.las	LAS 1.2
10861626.las	LAS 1.2
10861629.las	LAS 1.2
10861631.las	LAS 1.2
10861634.las	LAS 1.2
10861636.las	LAS 1.2
10861639.las	LAS 1.2
10861641.las	LAS 1.2
10861644.las	LAS 1.2
10861646.las	LAS 1.2
10861649.las	LAS 1.2
10861651.las	LAS 1.2
10861654.las	LAS 1.2
10861656.las	LAS 1.2
10861659.las	LAS 1.2
10861661.las	LAS 1.2
10861664.las	LAS 1.2
10861666.las	LAS 1.2
10861669.las	LAS 1.2
10861671.las	LAS 1.2
10861674.las	LAS 1.2
10861676.las	LAS 1.2
10861679.las	LAS 1.2
10861681.las	LAS 1.2
10861684.las	LAS 1.2
10861686.las	LAS 1.2
10891574.las	LAS 1.2
10891576.las	LAS 1.2
10891579.las	LAS 1.2
10891581.las	LAS 1.2
10891584.las	LAS 1.2
10891586.las	LAS 1.2
10891589.las	LAS 1.2
10891591.las	LAS 1.2
10891594.las	LAS 1.2
10891596.las	LAS 1.2
10891599.las	LAS 1.2
10891601.las	LAS 1.2
10891604.las	LAS 1.2
10891606.las	LAS 1.2

2.1 Report on ASPRS LAS File Format (Tiled Data) - continued

File	LAS Format
10891609.las	LAS 1.2
10891611.las	LAS 1.2
10891614.las	LAS 1.2
10891616.las	LAS 1.2
10891619.las	LAS 1.2
10891621.las	LAS 1.2
10891624.las	LAS 1.2
10891626.las	LAS 1.2
10891629.las	LAS 1.2
10891631.las	LAS 1.2
10891634.las	LAS 1.2
10891636.las	LAS 1.2
10891639.las	LAS 1.2
10891641.las	LAS 1.2
10891644.las	LAS 1.2
10891646.las	LAS 1.2
10891649.las	LAS 1.2
10891651.las	LAS 1.2
10891654.las	LAS 1.2
10891656.las	LAS 1.2
10891659.las	LAS 1.2
10891661.las	LAS 1.2
10891664.las	LAS 1.2
10891666.las	LAS 1.2
10891669.las	LAS 1.2
10891671.las	LAS 1.2
10891674.las	LAS 1.2
10891676.las	LAS 1.2
10891679.las	LAS 1.2
10891681.las	LAS 1.2
10891684.las	LAS 1.2
10891686.las	LAS 1.2
10911574.las	LAS 1.2
10911576.las	LAS 1.2
10911579.las	LAS 1.2
10911581.las	LAS 1.2
10911584.las	LAS 1.2
10911586.las	LAS 1.2
10911589.las	LAS 1.2
10911591.las	LAS 1.2
10911594.las	LAS 1.2
10911596.las	LAS 1.2
10911599.las	LAS 1.2
10911601.las	LAS 1.2
10911604.las	LAS 1.2
10911606.las	LAS 1.2
10911609.las	LAS 1.2

2.1 Report on ASPRS LAS File Format (Tiled Data) - continued

File	LAS Format
10911611.las	LAS 1.2
10911614.las	LAS 1.2
10911616.las	LAS 1.2
10911619.las	LAS 1.2
10911621.las	LAS 1.2
10911624.las	LAS 1.2
10911626.las	LAS 1.2
10911629.las	LAS 1.2
10911631.las	LAS 1.2
10911634.las	LAS 1.2
10911636.las	LAS 1.2
10911639.las	LAS 1.2
10911641.las	LAS 1.2
10911644.las	LAS 1.2
10911646.las	LAS 1.2
10911649.las	LAS 1.2
10911651.las	LAS 1.2
10911654.las	LAS 1.2
10911656.las	LAS 1.2
10911659.las	LAS 1.2
10911661.las	LAS 1.2
10911664.las	LAS 1.2
10911666.las	LAS 1.2
10911669.las	LAS 1.2
10911671.las	LAS 1.2
10911674.las	LAS 1.2
10911676.las	LAS 1.2
10911679.las	LAS 1.2
10911681.las	LAS 1.2
10911684.las	LAS 1.2
10911686.las	LAS 1.2
10941574.las	LAS 1.2
10941576.las	LAS 1.2
10941579.las	LAS 1.2
10941581.las	LAS 1.2
10941584.las	LAS 1.2
10941586.las	LAS 1.2
10941589.las	LAS 1.2
10941591.las	LAS 1.2
10941594.las	LAS 1.2
10941596.las	LAS 1.2
10941599.las	LAS 1.2
10941601.las	LAS 1.2
10941604.las	LAS 1.2
10941606.las	LAS 1.2
10941609.las	LAS 1.2
10941611.las	LAS 1.2

2.1 Report on ASPRS LAS File Format (Tiled Data) - continued

File	LAS Format
10941614.las	LAS 1.2
10941616.las	LAS 1.2
10941619.las	LAS 1.2
10941621.las	LAS 1.2
10941624.las	LAS 1.2
10941626.las	LAS 1.2
10941629.las	LAS 1.2
10941631.las	LAS 1.2
10941634.las	LAS 1.2
10941636.las	LAS 1.2
10941639.las	LAS 1.2
10941641.las	LAS 1.2
10941644.las	LAS 1.2
10941646.las	LAS 1.2
10941649.las	LAS 1.2
10941651.las	LAS 1.2
10941654.las	LAS 1.2
10941656.las	LAS 1.2
10941659.las	LAS 1.2
10941661.las	LAS 1.2
10941664.las	LAS 1.2
10941666.las	LAS 1.2
10941669.las	LAS 1.2
10941671.las	LAS 1.2
10941674.las	LAS 1.2
10941676.las	LAS 1.2
10941679.las	LAS 1.2
10941681.las	LAS 1.2
10941684.las	LAS 1.2
10941686.las	LAS 1.2
10961574.las	LAS 1.2
10961576.las	LAS 1.2
10961579.las	LAS 1.2
10961581.las	LAS 1.2
10961584.las	LAS 1.2
10961586.las	LAS 1.2
10961589.las	LAS 1.2
10961591.las	LAS 1.2
10961594.las	LAS 1.2
10961596.las	LAS 1.2
10961599.las	LAS 1.2
10961601.las	LAS 1.2
10961604.las	LAS 1.2
10961606.las	LAS 1.2
10961609.las	LAS 1.2
10961611.las	LAS 1.2
10961614.las	LAS 1.2

2.1 Report on ASPRS LAS File Format (Tiled Data) - continued

File	LAS Format
10961616.las	LAS 1.2
10961619.las	LAS 1.2
10961621.las	LAS 1.2
10961624.las	LAS 1.2
10961626.las	LAS 1.2
10961629.las	LAS 1.2
10961631.las	LAS 1.2
10961634.las	LAS 1.2
10961636.las	LAS 1.2
10961639.las	LAS 1.2
10961641.las	LAS 1.2
10961644.las	LAS 1.2
10961646.las	LAS 1.2
10961649.las	LAS 1.2
10961651.las	LAS 1.2
10961654.las	LAS 1.2
10961656.las	LAS 1.2
10961659.las	LAS 1.2
10961661.las	LAS 1.2
10961664.las	LAS 1.2
10961666.las	LAS 1.2
10961669.las	LAS 1.2
10961671.las	LAS 1.2
10961674.las	LAS 1.2
10961676.las	LAS 1.2
10961679.las	LAS 1.2
10961681.las	LAS 1.2
10961684.las	LAS 1.2
10961686.las	LAS 1.2
10991576.las	LAS 1.2
10991579.las	LAS 1.2
10991581.las	LAS 1.2
10991584.las	LAS 1.2
10991586.las	LAS 1.2
10991589.las	LAS 1.2
10991591.las	LAS 1.2
10991594.las	LAS 1.2
10991596.las	LAS 1.2
10991599.las	LAS 1.2
10991601.las	LAS 1.2
10991604.las	LAS 1.2
10991606.las	LAS 1.2
10991609.las	LAS 1.2
10991611.las	LAS 1.2
10991614.las	LAS 1.2
10991616.las	LAS 1.2
10991619.las	LAS 1.2

2.1 Report on ASPRS LAS File Format (Tiled Data) - continued

File	LAS Format
10991621.las	LAS 1.2
10991624.las	LAS 1.2
10991626.las	LAS 1.2
10991629.las	LAS 1.2
10991631.las	LAS 1.2
10991634.las	LAS 1.2
10991636.las	LAS 1.2
10991639.las	LAS 1.2
10991641.las	LAS 1.2
10991644.las	LAS 1.2
10991646.las	LAS 1.2
10991649.las	LAS 1.2
10991651.las	LAS 1.2
10991654.las	LAS 1.2
10991656.las	LAS 1.2
10991659.las	LAS 1.2
10991661.las	LAS 1.2
10991664.las	LAS 1.2
10991666.las	LAS 1.2
10991669.las	LAS 1.2
10991671.las	LAS 1.2
10991674.las	LAS 1.2
10991676.las	LAS 1.2
10991679.las	LAS 1.2
10991681.las	LAS 1.2
10991684.las	LAS 1.2
10991686.las	LAS 1.2
11011576.las	LAS 1.2
11011579.las	LAS 1.2
11011581.las	LAS 1.2
11011584.las	LAS 1.2
11011586.las	LAS 1.2
11011589.las	LAS 1.2
11011591.las	LAS 1.2
11011594.las	LAS 1.2
11011596.las	LAS 1.2
11011599.las	LAS 1.2
11011601.las	LAS 1.2
11011604.las	LAS 1.2
11011606.las	LAS 1.2
11011609.las	LAS 1.2
11011611.las	LAS 1.2
11011614.las	LAS 1.2
11011616.las	LAS 1.2
11011619.las	LAS 1.2
11011621.las	LAS 1.2
11011624.las	LAS 1.2

2.1 Report on ASPRS LAS File Format (Tiled Data) - continued

File	LAS Format
11011626.las	LAS 1.2
11011629.las	LAS 1.2
11011631.las	LAS 1.2
11011634.las	LAS 1.2
11011636.las	LAS 1.2
11011639.las	LAS 1.2
11011641.las	LAS 1.2
11011644.las	LAS 1.2
11011646.las	LAS 1.2
11011649.las	LAS 1.2
11011651.las	LAS 1.2
11011654.las	LAS 1.2
11011656.las	LAS 1.2
11011659.las	LAS 1.2
11011661.las	LAS 1.2
11011664.las	LAS 1.2
11011666.las	LAS 1.2
11011669.las	LAS 1.2
11011671.las	LAS 1.2
11011674.las	LAS 1.2
11011676.las	LAS 1.2
11011679.las	LAS 1.2
11011681.las	LAS 1.2
11011684.las	LAS 1.2
11011686.las	LAS 1.2
11041576.las	LAS 1.2
11041579.las	LAS 1.2
11041581.las	LAS 1.2
11041584.las	LAS 1.2
11041586.las	LAS 1.2
11041589.las	LAS 1.2
11041591.las	LAS 1.2
11041594.las	LAS 1.2
11041596.las	LAS 1.2
11041599.las	LAS 1.2
11041601.las	LAS 1.2
11041604.las	LAS 1.2
11041606.las	LAS 1.2
11041609.las	LAS 1.2
11041611.las	LAS 1.2
11041614.las	LAS 1.2
11041616.las	LAS 1.2
11041619.las	LAS 1.2
11041621.las	LAS 1.2
11041624.las	LAS 1.2
11041626.las	LAS 1.2
11041629.las	LAS 1.2

2.1 Report on ASPRS LAS File Format (Tiled Data) - continued

File	LAS Format
11041631.las	LAS 1.2
11041634.las	LAS 1.2
11041636.las	LAS 1.2
11041639.las	LAS 1.2
11041641.las	LAS 1.2
11041644.las	LAS 1.2
11041646.las	LAS 1.2
11041649.las	LAS 1.2
11041651.las	LAS 1.2
11041654.las	LAS 1.2
11041656.las	LAS 1.2
11041659.las	LAS 1.2
11041661.las	LAS 1.2
11041664.las	LAS 1.2
11041666.las	LAS 1.2
11041669.las	LAS 1.2
11041671.las	LAS 1.2
11041674.las	LAS 1.2
11041676.las	LAS 1.2
11041679.las	LAS 1.2
11041681.las	LAS 1.2
11041684.las	LAS 1.2
11041686.las	LAS 1.2
11061576.las	LAS 1.2
11061579.las	LAS 1.2
11061581.las	LAS 1.2
11061584.las	LAS 1.2
11061586.las	LAS 1.2
11061589.las	LAS 1.2
11061591.las	LAS 1.2
11061594.las	LAS 1.2
11061596.las	LAS 1.2
11061599.las	LAS 1.2
11061601.las	LAS 1.2
11061604.las	LAS 1.2
11061606.las	LAS 1.2
11061609.las	LAS 1.2
11061611.las	LAS 1.2
11061614.las	LAS 1.2
11061616.las	LAS 1.2
11061619.las	LAS 1.2
11061621.las	LAS 1.2
11061624.las	LAS 1.2
11061626.las	LAS 1.2
11061629.las	LAS 1.2
11061631.las	LAS 1.2
11061634.las	LAS 1.2

2.1 Report on ASPRS LAS File Format (Tiled Data) - continued

File	LAS Format
11061636.las	LAS 1.2
11061639.las	LAS 1.2
11061641.las	LAS 1.2
11061644.las	LAS 1.2
11061646.las	LAS 1.2
11061649.las	LAS 1.2
11061651.las	LAS 1.2
11061654.las	LAS 1.2
11061656.las	LAS 1.2
11061659.las	LAS 1.2
11061661.las	LAS 1.2
11061664.las	LAS 1.2
11061666.las	LAS 1.2
11061669.las	LAS 1.2
11061671.las	LAS 1.2
11061674.las	LAS 1.2
11061676.las	LAS 1.2
11061679.las	LAS 1.2
11061681.las	LAS 1.2
11061684.las	LAS 1.2
11061686.las	LAS 1.2
11091576.las	LAS 1.2
11091579.las	LAS 1.2
11091581.las	LAS 1.2
11091584.las	LAS 1.2
11091586.las	LAS 1.2
11091589.las	LAS 1.2
11091591.las	LAS 1.2
11091594.las	LAS 1.2
11091596.las	LAS 1.2
11091599.las	LAS 1.2
11091601.las	LAS 1.2
11091604.las	LAS 1.2
11091606.las	LAS 1.2
11091609.las	LAS 1.2
11091611.las	LAS 1.2
11091614.las	LAS 1.2
11091616.las	LAS 1.2
11091619.las	LAS 1.2
11091621.las	LAS 1.2
11091624.las	LAS 1.2
11091626.las	LAS 1.2
11091629.las	LAS 1.2
11091631.las	LAS 1.2
11091634.las	LAS 1.2
11091636.las	LAS 1.2
11091639.las	LAS 1.2

2.1 Report on ASPRS LAS File Format (Tiled Data) - continued

File	LAS Format
11091641.las	LAS 1.2
11091644.las	LAS 1.2
11091646.las	LAS 1.2
11091649.las	LAS 1.2
11091651.las	LAS 1.2
11091654.las	LAS 1.2
11091656.las	LAS 1.2
11091659.las	LAS 1.2
11091661.las	LAS 1.2
11091664.las	LAS 1.2
11091666.las	LAS 1.2
11091669.las	LAS 1.2
11091671.las	LAS 1.2
11091674.las	LAS 1.2
11091676.las	LAS 1.2
11091679.las	LAS 1.2
11091681.las	LAS 1.2
11091684.las	LAS 1.2
11091686.las	LAS 1.2
11111576.las	LAS 1.2
11111579.las	LAS 1.2
11111581.las	LAS 1.2
11111584.las	LAS 1.2
11111586.las	LAS 1.2
11111589.las	LAS 1.2
11111591.las	LAS 1.2
11111594.las	LAS 1.2
11111596.las	LAS 1.2
11111599.las	LAS 1.2
11111601.las	LAS 1.2
11111604.las	LAS 1.2
11111606.las	LAS 1.2
11111609.las	LAS 1.2
11111611.las	LAS 1.2
11111614.las	LAS 1.2
11111616.las	LAS 1.2
11111619.las	LAS 1.2
11111621.las	LAS 1.2
11111624.las	LAS 1.2
11111626.las	LAS 1.2
11111629.las	LAS 1.2
11111631.las	LAS 1.2
11111634.las	LAS 1.2
11111636.las	LAS 1.2
11111639.las	LAS 1.2
11111641.las	LAS 1.2
11111644.las	LAS 1.2

2.1 Report on ASPRS LAS File Format (Tiled Data) - continued

File	LAS Format
11111646.las	LAS 1.2
11111649.las	LAS 1.2
11111651.las	LAS 1.2
11111654.las	LAS 1.2
11111656.las	LAS 1.2
11111659.las	LAS 1.2
11111661.las	LAS 1.2
11111664.las	LAS 1.2
11111666.las	LAS 1.2
11111669.las	LAS 1.2
11111671.las	LAS 1.2
11111674.las	LAS 1.2
11111676.las	LAS 1.2
11111679.las	LAS 1.2
11111681.las	LAS 1.2
11111684.las	LAS 1.2
11111686.las	LAS 1.2
11141576.las	LAS 1.2
11141579.las	LAS 1.2
11141581.las	LAS 1.2
11141584.las	LAS 1.2
11141586.las	LAS 1.2
11141589.las	LAS 1.2
11141591.las	LAS 1.2
11141594.las	LAS 1.2
11141596.las	LAS 1.2
11141599.las	LAS 1.2
11141601.las	LAS 1.2
11141604.las	LAS 1.2
11141606.las	LAS 1.2
11141609.las	LAS 1.2
11141611.las	LAS 1.2
11141614.las	LAS 1.2
11141616.las	LAS 1.2
11141619.las	LAS 1.2
11141621.las	LAS 1.2
11141624.las	LAS 1.2
11141626.las	LAS 1.2
11141629.las	LAS 1.2
11141631.las	LAS 1.2
11141634.las	LAS 1.2
11141636.las	LAS 1.2
11141639.las	LAS 1.2
11141641.las	LAS 1.2
11141644.las	LAS 1.2
11141646.las	LAS 1.2
11141649.las	LAS 1.2

2.1 Report on ASPRS LAS File Format (Tiled Data) - continued

File	LAS Format
11141651.las	LAS 1.2
11141654.las	LAS 1.2
11141656.las	LAS 1.2
11141659.las	LAS 1.2
11141661.las	LAS 1.2
11141664.las	LAS 1.2
11141666.las	LAS 1.2
11141669.las	LAS 1.2
11141671.las	LAS 1.2
11141674.las	LAS 1.2
11141676.las	LAS 1.2
11141679.las	LAS 1.2
11141681.las	LAS 1.2
11141684.las	LAS 1.2
11141686.las	LAS 1.2
11161576.las	LAS 1.2
11161579.las	LAS 1.2
11161581.las	LAS 1.2
11161584.las	LAS 1.2
11161586.las	LAS 1.2
11161589.las	LAS 1.2
11161591.las	LAS 1.2
11161594.las	LAS 1.2
11161596.las	LAS 1.2
11161599.las	LAS 1.2
11161601.las	LAS 1.2
11161604.las	LAS 1.2
11161606.las	LAS 1.2
11161609.las	LAS 1.2
11161611.las	LAS 1.2
11161614.las	LAS 1.2
11161616.las	LAS 1.2
11161619.las	LAS 1.2
11161621.las	LAS 1.2
11161624.las	LAS 1.2
11161626.las	LAS 1.2
11161629.las	LAS 1.2
11161631.las	LAS 1.2
11161634.las	LAS 1.2
11161636.las	LAS 1.2
11161639.las	LAS 1.2
11161641.las	LAS 1.2
11161644.las	LAS 1.2
11161646.las	LAS 1.2
11161649.las	LAS 1.2
11161651.las	LAS 1.2
11161654.las	LAS 1.2

2.1 Report on ASPRS LAS File Format (Tiled Data) - continued

File	LAS Format
11161656.las	LAS 1.2
11161659.las	LAS 1.2
11161661.las	LAS 1.2
11161664.las	LAS 1.2
11161666.las	LAS 1.2
11161669.las	LAS 1.2
11161671.las	LAS 1.2
11161674.las	LAS 1.2
11161676.las	LAS 1.2
11161679.las	LAS 1.2
11161681.las	LAS 1.2
11161684.las	LAS 1.2
11161686.las	LAS 1.2
11191576.las	LAS 1.2
11191579.las	LAS 1.2
11191581.las	LAS 1.2
11191584.las	LAS 1.2
11191586.las	LAS 1.2
11191589.las	LAS 1.2
11191591.las	LAS 1.2
11191594.las	LAS 1.2
11191596.las	LAS 1.2
11191599.las	LAS 1.2
11191601.las	LAS 1.2
11191604.las	LAS 1.2
11191606.las	LAS 1.2
11191609.las	LAS 1.2
11191611.las	LAS 1.2
11191614.las	LAS 1.2
11191616.las	LAS 1.2
11191619.las	LAS 1.2
11191621.las	LAS 1.2
11191624.las	LAS 1.2
11191626.las	LAS 1.2
11191629.las	LAS 1.2
11191631.las	LAS 1.2
11191634.las	LAS 1.2
11191636.las	LAS 1.2
11191639.las	LAS 1.2
11191641.las	LAS 1.2
11191644.las	LAS 1.2
11191646.las	LAS 1.2
11191649.las	LAS 1.2
11191651.las	LAS 1.2
11191654.las	LAS 1.2
11191656.las	LAS 1.2
11191659.las	LAS 1.2

2.1 Report on ASPRS LAS File Format (Tiled Data) - continued

File	LAS Format
11191661.las	LAS 1.2
11191664.las	LAS 1.2
11191666.las	LAS 1.2
11191669.las	LAS 1.2
11191671.las	LAS 1.2
11191674.las	LAS 1.2
11191676.las	LAS 1.2
11191679.las	LAS 1.2
11191681.las	LAS 1.2
11191684.las	LAS 1.2
11191686.las	LAS 1.2
11211576.las	LAS 1.2
11211579.las	LAS 1.2
11211581.las	LAS 1.2
11211584.las	LAS 1.2
11211586.las	LAS 1.2
11211589.las	LAS 1.2
11211591.las	LAS 1.2
11211594.las	LAS 1.2
11211596.las	LAS 1.2
11211599.las	LAS 1.2
11211601.las	LAS 1.2
11211604.las	LAS 1.2
11211606.las	LAS 1.2
11211609.las	LAS 1.2
11211611.las	LAS 1.2
11211614.las	LAS 1.2
11211616.las	LAS 1.2
11211619.las	LAS 1.2
11211621.las	LAS 1.2
11211624.las	LAS 1.2
11211626.las	LAS 1.2
11211629.las	LAS 1.2
11211631.las	LAS 1.2
11211634.las	LAS 1.2
11211636.las	LAS 1.2
11211639.las	LAS 1.2
11211641.las	LAS 1.2
11211644.las	LAS 1.2
11211646.las	LAS 1.2
11211649.las	LAS 1.2
11211651.las	LAS 1.2
11211654.las	LAS 1.2
11211656.las	LAS 1.2
11211659.las	LAS 1.2
11211661.las	LAS 1.2
11211664.las	LAS 1.2

2.1 Report on ASPRS LAS File Format (Tiled Data) - continued

File	LAS Format
11211666.las	LAS 1.2
11211669.las	LAS 1.2
11211671.las	LAS 1.2
11211674.las	LAS 1.2
11211676.las	LAS 1.2
11211679.las	LAS 1.2
11211681.las	LAS 1.2
11211684.las	LAS 1.2
11211686.las	LAS 1.2
11241576.las	LAS 1.2
11241579.las	LAS 1.2
11241581.las	LAS 1.2
11241584.las	LAS 1.2
11241586.las	LAS 1.2
11241589.las	LAS 1.2
11241591.las	LAS 1.2
11241594.las	LAS 1.2
11241596.las	LAS 1.2
11241599.las	LAS 1.2
11241601.las	LAS 1.2
11241604.las	LAS 1.2
11241606.las	LAS 1.2
11241609.las	LAS 1.2
11241611.las	LAS 1.2
11241614.las	LAS 1.2
11241616.las	LAS 1.2
11241619.las	LAS 1.2
11241621.las	LAS 1.2
11241624.las	LAS 1.2
11241626.las	LAS 1.2
11241629.las	LAS 1.2
11241631.las	LAS 1.2
11241634.las	LAS 1.2
11241636.las	LAS 1.2
11241639.las	LAS 1.2
11241641.las	LAS 1.2
11241644.las	LAS 1.2
11241646.las	LAS 1.2
11241649.las	LAS 1.2
11241651.las	LAS 1.2
11241654.las	LAS 1.2
11241656.las	LAS 1.2
11241659.las	LAS 1.2
11241661.las	LAS 1.2
11241664.las	LAS 1.2
11241666.las	LAS 1.2
11241669.las	LAS 1.2

2.1 Report on ASPRS LAS File Format (Tiled Data) - continued

File	LAS Format
11241671.las	LAS 1.2
11241674.las	LAS 1.2
11241676.las	LAS 1.2
11241679.las	LAS 1.2
11241681.las	LAS 1.2
11241684.las	LAS 1.2
11241686.las	LAS 1.2
11261576.las	LAS 1.2
11261579.las	LAS 1.2
11261581.las	LAS 1.2
11261584.las	LAS 1.2
11261586.las	LAS 1.2
11261589.las	LAS 1.2
11261591.las	LAS 1.2
11261594.las	LAS 1.2
11261596.las	LAS 1.2
11261599.las	LAS 1.2
11261601.las	LAS 1.2
11261604.las	LAS 1.2
11261606.las	LAS 1.2
11261609.las	LAS 1.2
11261611.las	LAS 1.2
11261614.las	LAS 1.2
11261616.las	LAS 1.2
11261619.las	LAS 1.2
11261621.las	LAS 1.2
11261624.las	LAS 1.2
11261626.las	LAS 1.2
11261629.las	LAS 1.2
11261631.las	LAS 1.2
11261634.las	LAS 1.2
11261636.las	LAS 1.2
11261639.las	LAS 1.2
11261641.las	LAS 1.2
11261644.las	LAS 1.2
11261646.las	LAS 1.2
11261649.las	LAS 1.2
11261651.las	LAS 1.2
11261654.las	LAS 1.2
11261656.las	LAS 1.2
11261659.las	LAS 1.2
11261661.las	LAS 1.2
11261664.las	LAS 1.2
11261666.las	LAS 1.2
11261669.las	LAS 1.2
11261671.las	LAS 1.2
11261674.las	LAS 1.2

2.1 Report on ASPRS LAS File Format (Tiled Data) - continued

File	LAS Format
11261676.las	LAS 1.2
11261679.las	LAS 1.2
11261681.las	LAS 1.2
11261684.las	LAS 1.2
11261686.las	LAS 1.2
11291576.las	LAS 1.2
11291579.las	LAS 1.2
11291581.las	LAS 1.2
11291584.las	LAS 1.2
11291586.las	LAS 1.2
11291589.las	LAS 1.2
11291591.las	LAS 1.2
11291594.las	LAS 1.2
11291596.las	LAS 1.2
11291599.las	LAS 1.2
11291601.las	LAS 1.2
11291604.las	LAS 1.2
11291606.las	LAS 1.2
11291609.las	LAS 1.2
11291611.las	LAS 1.2
11291614.las	LAS 1.2
11291616.las	LAS 1.2
11291619.las	LAS 1.2
11291621.las	LAS 1.2
11291624.las	LAS 1.2
11291626.las	LAS 1.2
11291629.las	LAS 1.2
11291631.las	LAS 1.2
11291634.las	LAS 1.2
11291636.las	LAS 1.2
11291639.las	LAS 1.2
11291641.las	LAS 1.2
11291644.las	LAS 1.2
11291646.las	LAS 1.2
11291649.las	LAS 1.2
11291651.las	LAS 1.2
11291654.las	LAS 1.2
11291656.las	LAS 1.2
11291659.las	LAS 1.2
11291661.las	LAS 1.2
11291664.las	LAS 1.2
11291666.las	LAS 1.2
11291669.las	LAS 1.2
11291671.las	LAS 1.2
11291674.las	LAS 1.2
11291676.las	LAS 1.2
11291679.las	LAS 1.2

2.1 Report on ASPRS LAS File Format (Tiled Data) - continued

File	LAS Format
11291681.las	LAS 1.2
11291684.las	LAS 1.2
11291686.las	LAS 1.2
11311576.las	LAS 1.2
11311579.las	LAS 1.2
11311581.las	LAS 1.2
11311584.las	LAS 1.2
11311586.las	LAS 1.2
11311589.las	LAS 1.2
11311591.las	LAS 1.2
11311594.las	LAS 1.2
11311596.las	LAS 1.2
11311599.las	LAS 1.2
11311601.las	LAS 1.2
11311604.las	LAS 1.2
11311606.las	LAS 1.2
11311609.las	LAS 1.2
11311611.las	LAS 1.2
11311614.las	LAS 1.2
11311616.las	LAS 1.2
11311619.las	LAS 1.2
11311621.las	LAS 1.2
11311624.las	LAS 1.2
11311626.las	LAS 1.2
11311629.las	LAS 1.2
11311631.las	LAS 1.2
11311634.las	LAS 1.2
11311636.las	LAS 1.2
11311639.las	LAS 1.2
11311641.las	LAS 1.2
11311644.las	LAS 1.2
11311646.las	LAS 1.2
11311649.las	LAS 1.2
11311651.las	LAS 1.2
11311654.las	LAS 1.2
11311656.las	LAS 1.2
11311659.las	LAS 1.2
11311661.las	LAS 1.2
11311664.las	LAS 1.2
11311666.las	LAS 1.2
11311669.las	LAS 1.2
11311671.las	LAS 1.2
11311674.las	LAS 1.2
11311676.las	LAS 1.2
11311679.las	LAS 1.2
11311681.las	LAS 1.2
11311684.las	LAS 1.2

2.1 Report on ASPRS LAS File Format (Tiled Data) - continued

File	LAS Format
11311686.las	LAS 1.2
11341576.las	LAS 1.2
11341579.las	LAS 1.2
11341581.las	LAS 1.2
11341584.las	LAS 1.2
11341586.las	LAS 1.2
11341589.las	LAS 1.2
11341591.las	LAS 1.2
11341594.las	LAS 1.2
11341596.las	LAS 1.2
11341599.las	LAS 1.2
11341601.las	LAS 1.2
11341604.las	LAS 1.2
11341606.las	LAS 1.2
11341609.las	LAS 1.2
11341611.las	LAS 1.2
11341614.las	LAS 1.2
11341616.las	LAS 1.2
11341619.las	LAS 1.2
11341621.las	LAS 1.2
11341624.las	LAS 1.2
11341626.las	LAS 1.2
11341629.las	LAS 1.2
11341631.las	LAS 1.2
11341634.las	LAS 1.2
11341636.las	LAS 1.2
11341639.las	LAS 1.2
11341641.las	LAS 1.2
11341644.las	LAS 1.2
11341646.las	LAS 1.2
11341649.las	LAS 1.2
11341651.las	LAS 1.2
11341654.las	LAS 1.2
11341656.las	LAS 1.2
11341659.las	LAS 1.2
11341661.las	LAS 1.2
11341664.las	LAS 1.2
11341666.las	LAS 1.2
11341669.las	LAS 1.2
11341671.las	LAS 1.2
11341674.las	LAS 1.2
11341676.las	LAS 1.2
11341679.las	LAS 1.2
11341681.las	LAS 1.2
11341684.las	LAS 1.2
11341686.las	LAS 1.2
11361576.las	LAS 1.2

2.1 Report on ASPRS LAS File Format (Tiled Data) - continued

File	LAS Format
11361579.las	LAS 1.2
11361581.las	LAS 1.2
11361584.las	LAS 1.2
11361586.las	LAS 1.2
11361589.las	LAS 1.2
11361591.las	LAS 1.2
11361594.las	LAS 1.2
11361596.las	LAS 1.2
11361599.las	LAS 1.2
11361601.las	LAS 1.2
11361604.las	LAS 1.2
11361606.las	LAS 1.2
11361609.las	LAS 1.2
11361611.las	LAS 1.2
11361614.las	LAS 1.2
11361616.las	LAS 1.2
11361619.las	LAS 1.2
11361621.las	LAS 1.2
11361624.las	LAS 1.2
11361626.las	LAS 1.2
11361629.las	LAS 1.2
11361631.las	LAS 1.2
11361634.las	LAS 1.2
11361636.las	LAS 1.2
11361639.las	LAS 1.2
11361641.las	LAS 1.2
11361644.las	LAS 1.2
11361646.las	LAS 1.2
11361649.las	LAS 1.2
11361651.las	LAS 1.2
11361654.las	LAS 1.2
11361656.las	LAS 1.2
11361659.las	LAS 1.2
11361661.las	LAS 1.2
11361664.las	LAS 1.2
11361666.las	LAS 1.2
11361669.las	LAS 1.2
11361671.las	LAS 1.2
11361674.las	LAS 1.2
11361676.las	LAS 1.2
11361679.las	LAS 1.2
11361681.las	LAS 1.2
11361684.las	LAS 1.2
11361686.las	LAS 1.2
11391576.las	LAS 1.2
11391579.las	LAS 1.2
11391581.las	LAS 1.2

2.1 Report on ASPRS LAS File Format (Tiled Data) - continued

File	LAS Format
11391584.las	LAS 1.2
11391586.las	LAS 1.2
11391589.las	LAS 1.2
11391591.las	LAS 1.2
11391594.las	LAS 1.2
11391596.las	LAS 1.2
11391599.las	LAS 1.2
11391601.las	LAS 1.2
11391604.las	LAS 1.2
11391606.las	LAS 1.2
11391609.las	LAS 1.2
11391611.las	LAS 1.2
11391614.las	LAS 1.2
11391616.las	LAS 1.2
11391619.las	LAS 1.2
11391621.las	LAS 1.2
11391624.las	LAS 1.2
11391626.las	LAS 1.2
11391629.las	LAS 1.2
11391631.las	LAS 1.2
11391634.las	LAS 1.2
11391636.las	LAS 1.2
11391639.las	LAS 1.2
11391641.las	LAS 1.2
11391644.las	LAS 1.2
11391646.las	LAS 1.2
11391649.las	LAS 1.2
11391651.las	LAS 1.2
11391654.las	LAS 1.2
11391656.las	LAS 1.2
11391659.las	LAS 1.2
11391661.las	LAS 1.2
11391664.las	LAS 1.2
11391666.las	LAS 1.2
11391669.las	LAS 1.2
11391671.las	LAS 1.2
11391674.las	LAS 1.2
11391676.las	LAS 1.2
11391679.las	LAS 1.2
11391681.las	LAS 1.2
11391684.las	LAS 1.2
11391686.las	LAS 1.2
11411576.las	LAS 1.2
11411579.las	LAS 1.2
11411581.las	LAS 1.2
11411584.las	LAS 1.2
11411586.las	LAS 1.2

2.1 Report on ASPRS LAS File Format (Tiled Data) - continued

File	LAS Format
11411589.las	LAS 1.2
11411591.las	LAS 1.2
11411594.las	LAS 1.2
11411596.las	LAS 1.2
11411599.las	LAS 1.2
11411601.las	LAS 1.2
11411604.las	LAS 1.2
11411606.las	LAS 1.2
11411609.las	LAS 1.2
11411611.las	LAS 1.2
11411614.las	LAS 1.2
11411616.las	LAS 1.2
11411619.las	LAS 1.2
11411621.las	LAS 1.2
11411624.las	LAS 1.2
11411626.las	LAS 1.2
11411629.las	LAS 1.2
11411631.las	LAS 1.2
11411634.las	LAS 1.2
11411636.las	LAS 1.2
11411639.las	LAS 1.2
11411641.las	LAS 1.2
11411644.las	LAS 1.2
11411646.las	LAS 1.2
11411649.las	LAS 1.2
11411651.las	LAS 1.2
11411654.las	LAS 1.2
11411656.las	LAS 1.2
11411659.las	LAS 1.2
11411661.las	LAS 1.2
11411664.las	LAS 1.2
11411666.las	LAS 1.2
11411669.las	LAS 1.2
11411671.las	LAS 1.2
11411674.las	LAS 1.2
11411676.las	LAS 1.2
11411679.las	LAS 1.2
11411681.las	LAS 1.2
11411684.las	LAS 1.2
11411686.las	LAS 1.2
11441576.las	LAS 1.2
11441579.las	LAS 1.2
11441581.las	LAS 1.2
11441584.las	LAS 1.2
11441586.las	LAS 1.2
11441589.las	LAS 1.2
11441591.las	LAS 1.2

2.1 Report on ASPRS LAS File Format (Tiled Data) - continued

File	LAS Format
11441594.las	LAS 1.2
11441596.las	LAS 1.2
11441599.las	LAS 1.2
11441601.las	LAS 1.2
11441604.las	LAS 1.2
11441606.las	LAS 1.2
11441609.las	LAS 1.2
11441611.las	LAS 1.2
11441614.las	LAS 1.2
11441616.las	LAS 1.2
11441619.las	LAS 1.2
11441621.las	LAS 1.2
11441624.las	LAS 1.2
11441626.las	LAS 1.2
11441629.las	LAS 1.2
11441631.las	LAS 1.2
11441634.las	LAS 1.2
11441636.las	LAS 1.2
11441639.las	LAS 1.2
11441641.las	LAS 1.2
11441644.las	LAS 1.2
11441646.las	LAS 1.2
11441649.las	LAS 1.2
11441651.las	LAS 1.2
11441654.las	LAS 1.2
11441656.las	LAS 1.2
11441659.las	LAS 1.2
11441661.las	LAS 1.2
11441664.las	LAS 1.2
11441666.las	LAS 1.2
11441669.las	LAS 1.2
11441671.las	LAS 1.2
11441674.las	LAS 1.2
11441676.las	LAS 1.2
11441679.las	LAS 1.2
11441681.las	LAS 1.2
11441684.las	LAS 1.2
11441686.las	LAS 1.2
11461576.las	LAS 1.2
11461579.las	LAS 1.2
11461581.las	LAS 1.2
11461584.las	LAS 1.2
11461586.las	LAS 1.2
11461589.las	LAS 1.2
11461591.las	LAS 1.2
11461594.las	LAS 1.2
11461596.las	LAS 1.2

2.1 Report on ASPRS LAS File Format (Tiled Data) - continued

File	LAS Format
11461599.las	LAS 1.2
11461601.las	LAS 1.2
11461604.las	LAS 1.2
11461606.las	LAS 1.2
11461609.las	LAS 1.2
11461611.las	LAS 1.2
11461614.las	LAS 1.2
11461616.las	LAS 1.2
11461619.las	LAS 1.2
11461621.las	LAS 1.2
11461624.las	LAS 1.2
11461626.las	LAS 1.2
11461629.las	LAS 1.2
11461631.las	LAS 1.2
11461634.las	LAS 1.2
11461636.las	LAS 1.2
11461639.las	LAS 1.2
11461641.las	LAS 1.2
11461644.las	LAS 1.2
11461646.las	LAS 1.2
11461649.las	LAS 1.2
11461651.las	LAS 1.2
11461654.las	LAS 1.2
11461656.las	LAS 1.2
11461659.las	LAS 1.2
11461661.las	LAS 1.2
11461664.las	LAS 1.2
11461666.las	LAS 1.2
11461669.las	LAS 1.2
11461671.las	LAS 1.2
11461674.las	LAS 1.2
11461676.las	LAS 1.2
11461679.las	LAS 1.2
11461681.las	LAS 1.2
11461684.las	LAS 1.2
11461686.las	LAS 1.2
11491576.las	LAS 1.2
11491579.las	LAS 1.2
11491581.las	LAS 1.2
11491584.las	LAS 1.2
11491586.las	LAS 1.2
11491589.las	LAS 1.2
11491591.las	LAS 1.2
11491594.las	LAS 1.2
11491596.las	LAS 1.2
11491599.las	LAS 1.2
11491601.las	LAS 1.2

2.1 Report on ASPRS LAS File Format (Tiled Data) - continued

File	LAS Format
11491604.las	LAS 1.2
11491606.las	LAS 1.2
11491609.las	LAS 1.2
11491611.las	LAS 1.2
11491614.las	LAS 1.2
11491616.las	LAS 1.2
11491619.las	LAS 1.2
11491621.las	LAS 1.2
11491624.las	LAS 1.2
11491626.las	LAS 1.2
11491629.las	LAS 1.2
11491631.las	LAS 1.2
11491634.las	LAS 1.2
11491636.las	LAS 1.2
11491639.las	LAS 1.2
11491641.las	LAS 1.2
11491644.las	LAS 1.2
11491646.las	LAS 1.2
11491649.las	LAS 1.2
11491651.las	LAS 1.2
11491654.las	LAS 1.2
11491656.las	LAS 1.2
11491659.las	LAS 1.2
11491661.las	LAS 1.2
11491664.las	LAS 1.2
11491666.las	LAS 1.2
11491669.las	LAS 1.2
11491671.las	LAS 1.2
11491674.las	LAS 1.2
11491676.las	LAS 1.2
11491679.las	LAS 1.2
11491681.las	LAS 1.2
11491684.las	LAS 1.2
11491686.las	LAS 1.2
11511576.las	LAS 1.2
11511579.las	LAS 1.2
11511581.las	LAS 1.2
11511584.las	LAS 1.2
11511586.las	LAS 1.2
11511589.las	LAS 1.2
11511591.las	LAS 1.2
11511594.las	LAS 1.2
11511596.las	LAS 1.2
11511599.las	LAS 1.2
11511601.las	LAS 1.2
11511604.las	LAS 1.2
11511606.las	LAS 1.2

2.1 Report on ASPRS LAS File Format (Tiled Data) - continued

File	LAS Format
11511609.las	LAS 1.2
11511611.las	LAS 1.2
11511614.las	LAS 1.2
11511616.las	LAS 1.2
11511619.las	LAS 1.2
11511621.las	LAS 1.2
11511624.las	LAS 1.2
11511626.las	LAS 1.2
11511629.las	LAS 1.2
11511631.las	LAS 1.2
11511634.las	LAS 1.2
11511636.las	LAS 1.2
11511639.las	LAS 1.2
11511641.las	LAS 1.2
11511644.las	LAS 1.2
11511646.las	LAS 1.2
11511649.las	LAS 1.2
11511651.las	LAS 1.2
11511654.las	LAS 1.2
11511656.las	LAS 1.2
11511659.las	LAS 1.2
11511661.las	LAS 1.2
11511664.las	LAS 1.2
11511666.las	LAS 1.2
11511669.las	LAS 1.2
11511671.las	LAS 1.2
11511674.las	LAS 1.2
11511676.las	LAS 1.2
11511679.las	LAS 1.2
11511681.las	LAS 1.2
11511684.las	LAS 1.2
11511686.las	LAS 1.2
11541576.las	LAS 1.2
11541579.las	LAS 1.2
11541581.las	LAS 1.2
11541584.las	LAS 1.2
11541586.las	LAS 1.2
11541589.las	LAS 1.2
11541591.las	LAS 1.2
11541594.las	LAS 1.2
11541596.las	LAS 1.2
11541599.las	LAS 1.2
11541601.las	LAS 1.2
11541604.las	LAS 1.2
11541606.las	LAS 1.2
11541609.las	LAS 1.2
11541611.las	LAS 1.2

2.1 Report on ASPRS LAS File Format (Tiled Data) - continued

File	LAS Format
11541614.las	LAS 1.2
11541616.las	LAS 1.2
11541619.las	LAS 1.2
11541621.las	LAS 1.2
11541624.las	LAS 1.2
11541626.las	LAS 1.2
11541629.las	LAS 1.2
11541631.las	LAS 1.2
11541634.las	LAS 1.2
11541636.las	LAS 1.2
11541639.las	LAS 1.2
11541641.las	LAS 1.2
11541644.las	LAS 1.2
11541646.las	LAS 1.2
11541649.las	LAS 1.2
11541651.las	LAS 1.2
11541654.las	LAS 1.2
11541656.las	LAS 1.2
11541659.las	LAS 1.2
11541661.las	LAS 1.2
11541664.las	LAS 1.2
11541666.las	LAS 1.2
11541669.las	LAS 1.2
11541671.las	LAS 1.2
11541674.las	LAS 1.2
11541676.las	LAS 1.2
11541679.las	LAS 1.2
11541681.las	LAS 1.2
11541684.las	LAS 1.2
11541686.las	LAS 1.2
11561576.las	LAS 1.2
11561579.las	LAS 1.2
11561581.las	LAS 1.2
11561584.las	LAS 1.2
11561586.las	LAS 1.2
11561589.las	LAS 1.2
11561591.las	LAS 1.2
11561594.las	LAS 1.2
11561596.las	LAS 1.2
11561599.las	LAS 1.2
11561601.las	LAS 1.2
11561604.las	LAS 1.2
11561606.las	LAS 1.2
11561609.las	LAS 1.2
11561611.las	LAS 1.2
11561614.las	LAS 1.2
11561616.las	LAS 1.2

2.1 Report on ASPRS LAS File Format (Tiled Data) - continued

File	LAS Format
11561619.las	LAS 1.2
11561621.las	LAS 1.2
11561624.las	LAS 1.2
11561626.las	LAS 1.2
11561629.las	LAS 1.2
11561631.las	LAS 1.2
11561634.las	LAS 1.2
11561636.las	LAS 1.2
11561639.las	LAS 1.2
11561641.las	LAS 1.2
11561644.las	LAS 1.2
11561646.las	LAS 1.2
11561649.las	LAS 1.2
11561651.las	LAS 1.2
11561654.las	LAS 1.2
11561656.las	LAS 1.2
11561659.las	LAS 1.2
11561661.las	LAS 1.2
11561664.las	LAS 1.2
11561666.las	LAS 1.2
11561669.las	LAS 1.2
11561671.las	LAS 1.2
11561674.las	LAS 1.2
11561676.las	LAS 1.2
11561679.las	LAS 1.2
11561681.las	LAS 1.2
11561684.las	LAS 1.2
11561686.las	LAS 1.2
11561689.las	LAS 1.2
11591576.las	LAS 1.2
11591579.las	LAS 1.2
11591581.las	LAS 1.2
11591584.las	LAS 1.2
11591586.las	LAS 1.2
11591589.las	LAS 1.2
11591591.las	LAS 1.2
11591594.las	LAS 1.2
11591596.las	LAS 1.2
11591599.las	LAS 1.2
11591601.las	LAS 1.2
11591604.las	LAS 1.2
11591606.las	LAS 1.2
11591609.las	LAS 1.2
11591611.las	LAS 1.2
11591614.las	LAS 1.2
11591616.las	LAS 1.2
11591619.las	LAS 1.2

2.1 Report on ASPRS LAS File Format (Tiled Data) - continued

File	LAS Format
11591621.las	LAS 1.2
11591624.las	LAS 1.2
11591626.las	LAS 1.2
11591629.las	LAS 1.2
11591631.las	LAS 1.2
11591634.las	LAS 1.2
11591636.las	LAS 1.2
11591639.las	LAS 1.2
11591641.las	LAS 1.2
11591644.las	LAS 1.2
11591646.las	LAS 1.2
11591649.las	LAS 1.2
11591651.las	LAS 1.2
11591654.las	LAS 1.2
11591656.las	LAS 1.2
11591659.las	LAS 1.2
11591661.las	LAS 1.2
11591664.las	LAS 1.2
11591666.las	LAS 1.2
11591669.las	LAS 1.2
11591671.las	LAS 1.2
11591674.las	LAS 1.2
11591676.las	LAS 1.2
11591679.las	LAS 1.2
11591681.las	LAS 1.2
11591684.las	LAS 1.2
11591686.las	LAS 1.2
11591689.las	LAS 1.2
11611576.las	LAS 1.2
11611579.las	LAS 1.2
11611581.las	LAS 1.2
11611584.las	LAS 1.2
11611586.las	LAS 1.2
11611589.las	LAS 1.2
11611591.las	LAS 1.2
11611594.las	LAS 1.2
11611596.las	LAS 1.2
11611599.las	LAS 1.2
11611601.las	LAS 1.2
11611604.las	LAS 1.2
11611606.las	LAS 1.2
11611609.las	LAS 1.2
11611611.las	LAS 1.2
11611614.las	LAS 1.2
11611616.las	LAS 1.2
11611619.las	LAS 1.2
11611621.las	LAS 1.2

2.1 Report on ASPRS LAS File Format (Tiled Data) - continued

File	LAS Format
11611624.las	LAS 1.2
11611626.las	LAS 1.2
11611629.las	LAS 1.2
11611631.las	LAS 1.2
11611634.las	LAS 1.2
11611636.las	LAS 1.2
11611639.las	LAS 1.2
11611641.las	LAS 1.2
11611644.las	LAS 1.2
11611646.las	LAS 1.2
11611649.las	LAS 1.2
11611651.las	LAS 1.2
11611654.las	LAS 1.2
11611656.las	LAS 1.2
11611659.las	LAS 1.2
11611661.las	LAS 1.2
11611664.las	LAS 1.2
11611666.las	LAS 1.2
11611669.las	LAS 1.2
11611671.las	LAS 1.2
11611674.las	LAS 1.2
11611676.las	LAS 1.2
11611679.las	LAS 1.2
11611681.las	LAS 1.2
11611684.las	LAS 1.2
11611686.las	LAS 1.2
11611689.las	LAS 1.2
11641576.las	LAS 1.2
11641579.las	LAS 1.2
11641581.las	LAS 1.2
11641584.las	LAS 1.2
11641586.las	LAS 1.2
11641589.las	LAS 1.2
11641591.las	LAS 1.2
11641594.las	LAS 1.2
11641596.las	LAS 1.2
11641599.las	LAS 1.2
11641601.las	LAS 1.2
11641604.las	LAS 1.2
11641606.las	LAS 1.2
11641609.las	LAS 1.2
11641611.las	LAS 1.2
11641614.las	LAS 1.2
11641616.las	LAS 1.2
11641619.las	LAS 1.2
11641621.las	LAS 1.2
11641624.las	LAS 1.2

2.1 Report on ASPRS LAS File Format (Tiled Data) - continued

File	LAS Format
11641626.las	LAS 1.2
11641629.las	LAS 1.2
11641631.las	LAS 1.2
11641634.las	LAS 1.2
11641636.las	LAS 1.2
11641639.las	LAS 1.2
11641641.las	LAS 1.2
11641644.las	LAS 1.2
11641646.las	LAS 1.2
11641649.las	LAS 1.2
11641651.las	LAS 1.2
11641654.las	LAS 1.2
11641656.las	LAS 1.2
11641659.las	LAS 1.2
11641661.las	LAS 1.2
11641664.las	LAS 1.2
11641666.las	LAS 1.2
11641669.las	LAS 1.2
11641671.las	LAS 1.2
11641674.las	LAS 1.2
11641676.las	LAS 1.2
11641679.las	LAS 1.2
11641681.las	LAS 1.2
11641684.las	LAS 1.2
11641686.las	LAS 1.2
11641689.las	LAS 1.2
11661576.las	LAS 1.2
11661579.las	LAS 1.2
11661581.las	LAS 1.2
11661584.las	LAS 1.2
11661586.las	LAS 1.2
11661589.las	LAS 1.2
11661591.las	LAS 1.2
11661594.las	LAS 1.2
11661596.las	LAS 1.2
11661599.las	LAS 1.2
11661601.las	LAS 1.2
11661604.las	LAS 1.2
11661606.las	LAS 1.2
11661609.las	LAS 1.2
11661611.las	LAS 1.2
11661614.las	LAS 1.2
11661616.las	LAS 1.2
11661619.las	LAS 1.2
11661621.las	LAS 1.2
11661624.las	LAS 1.2
11661626.las	LAS 1.2

2.1 Report on ASPRS LAS File Format (Tiled Data) - continued

File	LAS Format
11661629.las	LAS 1.2
11661631.las	LAS 1.2
11661634.las	LAS 1.2
11661636.las	LAS 1.2
11661639.las	LAS 1.2
11661641.las	LAS 1.2
11661644.las	LAS 1.2
11661646.las	LAS 1.2
11661649.las	LAS 1.2
11661651.las	LAS 1.2
11661654.las	LAS 1.2
11661656.las	LAS 1.2
11661659.las	LAS 1.2
11661661.las	LAS 1.2
11661664.las	LAS 1.2
11661666.las	LAS 1.2
11661669.las	LAS 1.2
11661671.las	LAS 1.2
11661674.las	LAS 1.2
11661676.las	LAS 1.2
11661679.las	LAS 1.2
11661681.las	LAS 1.2
11661684.las	LAS 1.2
11661686.las	LAS 1.2
11661689.las	LAS 1.2
11691576.las	LAS 1.2
11691579.las	LAS 1.2
11691581.las	LAS 1.2
11691584.las	LAS 1.2
11691586.las	LAS 1.2
11691589.las	LAS 1.2
11691591.las	LAS 1.2
11691594.las	LAS 1.2
11691596.las	LAS 1.2
11691599.las	LAS 1.2
11691601.las	LAS 1.2
11691604.las	LAS 1.2
11691606.las	LAS 1.2
11691609.las	LAS 1.2
11691611.las	LAS 1.2
11691614.las	LAS 1.2
11691616.las	LAS 1.2
11691619.las	LAS 1.2
11691621.las	LAS 1.2
11691624.las	LAS 1.2
11691626.las	LAS 1.2
11691629.las	LAS 1.2

2.1 Report on ASPRS LAS File Format (Tiled Data) - continued

File	LAS Format
11691631.las	LAS 1.2
11691634.las	LAS 1.2
11691636.las	LAS 1.2
11691639.las	LAS 1.2
11691641.las	LAS 1.2
11691644.las	LAS 1.2
11691646.las	LAS 1.2
11691649.las	LAS 1.2
11691651.las	LAS 1.2
11691654.las	LAS 1.2
11691656.las	LAS 1.2
11691659.las	LAS 1.2
11691661.las	LAS 1.2
11691664.las	LAS 1.2
11691666.las	LAS 1.2
11691669.las	LAS 1.2
11691671.las	LAS 1.2
11691674.las	LAS 1.2
11691676.las	LAS 1.2
11691679.las	LAS 1.2
11691681.las	LAS 1.2
11691684.las	LAS 1.2
11691686.las	LAS 1.2
11691689.las	LAS 1.2
11711576.las	LAS 1.2
11711579.las	LAS 1.2
11711581.las	LAS 1.2
11711584.las	LAS 1.2
11711586.las	LAS 1.2
11711589.las	LAS 1.2
11711591.las	LAS 1.2
11711594.las	LAS 1.2
11711596.las	LAS 1.2
11711599.las	LAS 1.2
11711601.las	LAS 1.2
11711604.las	LAS 1.2
11711606.las	LAS 1.2
11711609.las	LAS 1.2
11711611.las	LAS 1.2
11711614.las	LAS 1.2
11711616.las	LAS 1.2
11711619.las	LAS 1.2
11711621.las	LAS 1.2
11711624.las	LAS 1.2
11711626.las	LAS 1.2
11711629.las	LAS 1.2
11711631.las	LAS 1.2

2.1 Report on ASPRS LAS File Format (Tiled Data) - continued

File	LAS Format
11711634.las	LAS 1.2
11711636.las	LAS 1.2
11711639.las	LAS 1.2
11711641.las	LAS 1.2
11711644.las	LAS 1.2
11711646.las	LAS 1.2
11711649.las	LAS 1.2
11711651.las	LAS 1.2
11711654.las	LAS 1.2
11711656.las	LAS 1.2
11711659.las	LAS 1.2
11711661.las	LAS 1.2
11711664.las	LAS 1.2
11711666.las	LAS 1.2
11711669.las	LAS 1.2
11711671.las	LAS 1.2
11711674.las	LAS 1.2
11711676.las	LAS 1.2
11711679.las	LAS 1.2
11711681.las	LAS 1.2
11711684.las	LAS 1.2
11711686.las	LAS 1.2
11711689.las	LAS 1.2
11741576.las	LAS 1.2
11741579.las	LAS 1.2
11741581.las	LAS 1.2
11741584.las	LAS 1.2
11741586.las	LAS 1.2
11741589.las	LAS 1.2
11741591.las	LAS 1.2
11741594.las	LAS 1.2
11741596.las	LAS 1.2
11741599.las	LAS 1.2
11741601.las	LAS 1.2
11741604.las	LAS 1.2
11741606.las	LAS 1.2
11741609.las	LAS 1.2
11741611.las	LAS 1.2
11741614.las	LAS 1.2
11741616.las	LAS 1.2
11741619.las	LAS 1.2
11741621.las	LAS 1.2
11741624.las	LAS 1.2
11741626.las	LAS 1.2
11741629.las	LAS 1.2
11741631.las	LAS 1.2
11741634.las	LAS 1.2

2.1 Report on ASPRS LAS File Format (Tiled Data) - continued

File	LAS Format
11741636.las	LAS 1.2
11741639.las	LAS 1.2
11741641.las	LAS 1.2
11741644.las	LAS 1.2
11741646.las	LAS 1.2
11741649.las	LAS 1.2
11741651.las	LAS 1.2
11741654.las	LAS 1.2
11741656.las	LAS 1.2
11741659.las	LAS 1.2
11741661.las	LAS 1.2
11741664.las	LAS 1.2
11741666.las	LAS 1.2
11741669.las	LAS 1.2
11741671.las	LAS 1.2
11741674.las	LAS 1.2
11741676.las	LAS 1.2
11741679.las	LAS 1.2
11741681.las	LAS 1.2
11741684.las	LAS 1.2
11741686.las	LAS 1.2
11741689.las	LAS 1.2
11761579.las	LAS 1.2
11761581.las	LAS 1.2
11761584.las	LAS 1.2
11761586.las	LAS 1.2
11761589.las	LAS 1.2
11761591.las	LAS 1.2
11761594.las	LAS 1.2
11761596.las	LAS 1.2
11761599.las	LAS 1.2
11761601.las	LAS 1.2
11761604.las	LAS 1.2
11761606.las	LAS 1.2
11761609.las	LAS 1.2
11761611.las	LAS 1.2
11761614.las	LAS 1.2
11761616.las	LAS 1.2
11761619.las	LAS 1.2
11761621.las	LAS 1.2
11761624.las	LAS 1.2
11761626.las	LAS 1.2
11761629.las	LAS 1.2
11761631.las	LAS 1.2
11761634.las	LAS 1.2
11761636.las	LAS 1.2
11761639.las	LAS 1.2

2.1 Report on ASPRS LAS File Format (Tiled Data) - continued

File	LAS Format
11761641.las	LAS 1.2
11761644.las	LAS 1.2
11761646.las	LAS 1.2
11761649.las	LAS 1.2
11761651.las	LAS 1.2
11761654.las	LAS 1.2
11761656.las	LAS 1.2
11761659.las	LAS 1.2
11761661.las	LAS 1.2
11761664.las	LAS 1.2
11761666.las	LAS 1.2
11761669.las	LAS 1.2
11761671.las	LAS 1.2
11761674.las	LAS 1.2
11761676.las	LAS 1.2
11761679.las	LAS 1.2
11761681.las	LAS 1.2
11761684.las	LAS 1.2
11761686.las	LAS 1.2
11761689.las	LAS 1.2
11791579.las	LAS 1.2
11791581.las	LAS 1.2
11791584.las	LAS 1.2
11791586.las	LAS 1.2
11791589.las	LAS 1.2
11791591.las	LAS 1.2
11791594.las	LAS 1.2
11791596.las	LAS 1.2
11791599.las	LAS 1.2
11791601.las	LAS 1.2
11791604.las	LAS 1.2
11791606.las	LAS 1.2
11791609.las	LAS 1.2
11791611.las	LAS 1.2
11791614.las	LAS 1.2
11791616.las	LAS 1.2
11791619.las	LAS 1.2
11791621.las	LAS 1.2
11791624.las	LAS 1.2
11791626.las	LAS 1.2
11791629.las	LAS 1.2
11791631.las	LAS 1.2
11791634.las	LAS 1.2
11791636.las	LAS 1.2
11791639.las	LAS 1.2
11791641.las	LAS 1.2
11791644.las	LAS 1.2

2.1 Report on ASPRS LAS File Format (Tiled Data) - continued

File	LAS Format
11791646.las	LAS 1.2
11791649.las	LAS 1.2
11791651.las	LAS 1.2
11791654.las	LAS 1.2
11791656.las	LAS 1.2
11791659.las	LAS 1.2
11791661.las	LAS 1.2
11791664.las	LAS 1.2
11791666.las	LAS 1.2
11791669.las	LAS 1.2
11791671.las	LAS 1.2
11791674.las	LAS 1.2
11791676.las	LAS 1.2
11791679.las	LAS 1.2
11791681.las	LAS 1.2
11791684.las	LAS 1.2
11791686.las	LAS 1.2
11791689.las	LAS 1.2
11811579.las	LAS 1.2
11811581.las	LAS 1.2
11811584.las	LAS 1.2
11811586.las	LAS 1.2
11811589.las	LAS 1.2
11811591.las	LAS 1.2
11811594.las	LAS 1.2
11811596.las	LAS 1.2
11811599.las	LAS 1.2
11811601.las	LAS 1.2
11811604.las	LAS 1.2
11811606.las	LAS 1.2
11811609.las	LAS 1.2
11811611.las	LAS 1.2
11811614.las	LAS 1.2
11811616.las	LAS 1.2
11811619.las	LAS 1.2
11811621.las	LAS 1.2
11811624.las	LAS 1.2
11811626.las	LAS 1.2
11811629.las	LAS 1.2
11811631.las	LAS 1.2
11811634.las	LAS 1.2
11811636.las	LAS 1.2
11811639.las	LAS 1.2
11811641.las	LAS 1.2
11811644.las	LAS 1.2
11811646.las	LAS 1.2
11811649.las	LAS 1.2

2.1 Report on ASPRS LAS File Format (Tiled Data) - continued

File	LAS Format
11811651.las	LAS 1.2
11811654.las	LAS 1.2
11811656.las	LAS 1.2
11811659.las	LAS 1.2
11811661.las	LAS 1.2
11811664.las	LAS 1.2
11811666.las	LAS 1.2
11811669.las	LAS 1.2
11811671.las	LAS 1.2
11811674.las	LAS 1.2
11811676.las	LAS 1.2
11811679.las	LAS 1.2
11811681.las	LAS 1.2
11811684.las	LAS 1.2
11811686.las	LAS 1.2
11811689.las	LAS 1.2
11841579.las	LAS 1.2
11841581.las	LAS 1.2
11841584.las	LAS 1.2
11841586.las	LAS 1.2
11841589.las	LAS 1.2
11841591.las	LAS 1.2
11841594.las	LAS 1.2
11841596.las	LAS 1.2
11841599.las	LAS 1.2
11841601.las	LAS 1.2
11841604.las	LAS 1.2
11841606.las	LAS 1.2
11841609.las	LAS 1.2
11841611.las	LAS 1.2
11841614.las	LAS 1.2
11841616.las	LAS 1.2
11841619.las	LAS 1.2
11841621.las	LAS 1.2
11841624.las	LAS 1.2
11841626.las	LAS 1.2
11841629.las	LAS 1.2
11841631.las	LAS 1.2
11841634.las	LAS 1.2
11841636.las	LAS 1.2
11841639.las	LAS 1.2
11841641.las	LAS 1.2
11841644.las	LAS 1.2
11841646.las	LAS 1.2
11841649.las	LAS 1.2
11841651.las	LAS 1.2
11841654.las	LAS 1.2

2.1 Report on ASPRS LAS File Format (Tiled Data) - continued

File	LAS Format
11841656.las	LAS 1.2
11841659.las	LAS 1.2
11841661.las	LAS 1.2
11841664.las	LAS 1.2
11841666.las	LAS 1.2
11841669.las	LAS 1.2
11841671.las	LAS 1.2
11841674.las	LAS 1.2
11841676.las	LAS 1.2
11841679.las	LAS 1.2
11841681.las	LAS 1.2
11841684.las	LAS 1.2
11841686.las	LAS 1.2
11841689.las	LAS 1.2
11861579.las	LAS 1.2
11861581.las	LAS 1.2
11861584.las	LAS 1.2
11861586.las	LAS 1.2
11861589.las	LAS 1.2
11861591.las	LAS 1.2
11861594.las	LAS 1.2
11861596.las	LAS 1.2
11861599.las	LAS 1.2
11861601.las	LAS 1.2
11861604.las	LAS 1.2
11861606.las	LAS 1.2
11861609.las	LAS 1.2
11861611.las	LAS 1.2
11861614.las	LAS 1.2
11861616.las	LAS 1.2
11861619.las	LAS 1.2
11861621.las	LAS 1.2
11861624.las	LAS 1.2
11861626.las	LAS 1.2
11861629.las	LAS 1.2
11861631.las	LAS 1.2
11861634.las	LAS 1.2
11861636.las	LAS 1.2
11861639.las	LAS 1.2
11861641.las	LAS 1.2
11861644.las	LAS 1.2
11861646.las	LAS 1.2
11861649.las	LAS 1.2
11861651.las	LAS 1.2
11861654.las	LAS 1.2
11861656.las	LAS 1.2
11861659.las	LAS 1.2

2.1 Report on ASPRS LAS File Format (Tiled Data) - continued

File	LAS Format
11861661.las	LAS 1.2
11861664.las	LAS 1.2
11861666.las	LAS 1.2
11861669.las	LAS 1.2
11861671.las	LAS 1.2
11861674.las	LAS 1.2
11861676.las	LAS 1.2
11861679.las	LAS 1.2
11861681.las	LAS 1.2
11861684.las	LAS 1.2
11861686.las	LAS 1.2
11861689.las	LAS 1.2
11891579.las	LAS 1.2
11891581.las	LAS 1.2
11891584.las	LAS 1.2
11891586.las	LAS 1.2
11891589.las	LAS 1.2
11891591.las	LAS 1.2
11891594.las	LAS 1.2
11891596.las	LAS 1.2
11891599.las	LAS 1.2
11891601.las	LAS 1.2
11891604.las	LAS 1.2
11891606.las	LAS 1.2
11891609.las	LAS 1.2
11891611.las	LAS 1.2
11891614.las	LAS 1.2
11891616.las	LAS 1.2
11891619.las	LAS 1.2
11891621.las	LAS 1.2
11891624.las	LAS 1.2
11891626.las	LAS 1.2
11891629.las	LAS 1.2
11891631.las	LAS 1.2
11891634.las	LAS 1.2
11891636.las	LAS 1.2
11891639.las	LAS 1.2
11891641.las	LAS 1.2
11891644.las	LAS 1.2
11891646.las	LAS 1.2
11891649.las	LAS 1.2
11891651.las	LAS 1.2
11891654.las	LAS 1.2
11891656.las	LAS 1.2
11891659.las	LAS 1.2
11891661.las	LAS 1.2
11891664.las	LAS 1.2

2.1 Report on ASPRS LAS File Format (Tiled Data) - continued

File	LAS Format
11891666.las	LAS 1.2
11891669.las	LAS 1.2
11891671.las	LAS 1.2
11891674.las	LAS 1.2
11891676.las	LAS 1.2
11891679.las	LAS 1.2
11891681.las	LAS 1.2
11891684.las	LAS 1.2
11891686.las	LAS 1.2
11891689.las	LAS 1.2
11911579.las	LAS 1.2
11911581.las	LAS 1.2
11911584.las	LAS 1.2
11911586.las	LAS 1.2
11911589.las	LAS 1.2
11911591.las	LAS 1.2
11911594.las	LAS 1.2
11911596.las	LAS 1.2
11911599.las	LAS 1.2
11911601.las	LAS 1.2
11911604.las	LAS 1.2
11911606.las	LAS 1.2
11911609.las	LAS 1.2
11911611.las	LAS 1.2
11911614.las	LAS 1.2
11911616.las	LAS 1.2
11911619.las	LAS 1.2
11911621.las	LAS 1.2
11911624.las	LAS 1.2
11911626.las	LAS 1.2
11911629.las	LAS 1.2
11911631.las	LAS 1.2
11911634.las	LAS 1.2
11911636.las	LAS 1.2
11911639.las	LAS 1.2
11911641.las	LAS 1.2
11911644.las	LAS 1.2
11911646.las	LAS 1.2
11911649.las	LAS 1.2
11911651.las	LAS 1.2
11911654.las	LAS 1.2
11911656.las	LAS 1.2
11911659.las	LAS 1.2
11911661.las	LAS 1.2
11911664.las	LAS 1.2
11911666.las	LAS 1.2
11911669.las	LAS 1.2

2.1 Report on ASPRS LAS File Format (Tiled Data) - continued

File	LAS Format
11911671.las	LAS 1.2
11911674.las	LAS 1.2
11911676.las	LAS 1.2
11911679.las	LAS 1.2
11911681.las	LAS 1.2
11911684.las	LAS 1.2
11911686.las	LAS 1.2
11911689.las	LAS 1.2
11941579.las	LAS 1.2
11941581.las	LAS 1.2
11941584.las	LAS 1.2
11941586.las	LAS 1.2
11941589.las	LAS 1.2
11941591.las	LAS 1.2
11941594.las	LAS 1.2
11941596.las	LAS 1.2
11941599.las	LAS 1.2
11941601.las	LAS 1.2
11941604.las	LAS 1.2
11941606.las	LAS 1.2
11941609.las	LAS 1.2
11941611.las	LAS 1.2
11941614.las	LAS 1.2
11941616.las	LAS 1.2
11941619.las	LAS 1.2
11941621.las	LAS 1.2
11941624.las	LAS 1.2
11941626.las	LAS 1.2
11941629.las	LAS 1.2
11941631.las	LAS 1.2
11941634.las	LAS 1.2
11941636.las	LAS 1.2
11941639.las	LAS 1.2
11941641.las	LAS 1.2
11941644.las	LAS 1.2
11941646.las	LAS 1.2
11941649.las	LAS 1.2
11941651.las	LAS 1.2
11941654.las	LAS 1.2
11941656.las	LAS 1.2
11941659.las	LAS 1.2
11941661.las	LAS 1.2
11941664.las	LAS 1.2
11941666.las	LAS 1.2
11941669.las	LAS 1.2
11941671.las	LAS 1.2
11941674.las	LAS 1.2

2.1 Report on ASPRS LAS File Format (Tiled Data) - continued

File	LAS Format
11941676.las	LAS 1.2
11941679.las	LAS 1.2
11941681.las	LAS 1.2
11941684.las	LAS 1.2
11941686.las	LAS 1.2
11941689.las	LAS 1.2
11961579.las	LAS 1.2
11961581.las	LAS 1.2
11961584.las	LAS 1.2
11961586.las	LAS 1.2
11961589.las	LAS 1.2
11961591.las	LAS 1.2
11961594.las	LAS 1.2
11961596.las	LAS 1.2
11961599.las	LAS 1.2
11961601.las	LAS 1.2
11961604.las	LAS 1.2
11961606.las	LAS 1.2
11961609.las	LAS 1.2
11961611.las	LAS 1.2
11961614.las	LAS 1.2
11961616.las	LAS 1.2
11961619.las	LAS 1.2
11961621.las	LAS 1.2
11961624.las	LAS 1.2
11961626.las	LAS 1.2
11961629.las	LAS 1.2
11961631.las	LAS 1.2
11961634.las	LAS 1.2
11961636.las	LAS 1.2
11961639.las	LAS 1.2
11961641.las	LAS 1.2
11961644.las	LAS 1.2
11961646.las	LAS 1.2
11961649.las	LAS 1.2
11961651.las	LAS 1.2
11961654.las	LAS 1.2
11961656.las	LAS 1.2
11961659.las	LAS 1.2
11961661.las	LAS 1.2
11961664.las	LAS 1.2
11961666.las	LAS 1.2
11961669.las	LAS 1.2
11961671.las	LAS 1.2
11961674.las	LAS 1.2
11961676.las	LAS 1.2
11961679.las	LAS 1.2

2.1 Report on ASPRS LAS File Format (Tiled Data) - continued

File	LAS Format
11961681.las	LAS 1.2
11961684.las	LAS 1.2
11961686.las	LAS 1.2
11961689.las	LAS 1.2
11991579.las	LAS 1.2
11991581.las	LAS 1.2
11991584.las	LAS 1.2
11991586.las	LAS 1.2
11991589.las	LAS 1.2
11991591.las	LAS 1.2
11991594.las	LAS 1.2
11991596.las	LAS 1.2
11991599.las	LAS 1.2
11991601.las	LAS 1.2
11991604.las	LAS 1.2
11991606.las	LAS 1.2
11991609.las	LAS 1.2
11991611.las	LAS 1.2
11991614.las	LAS 1.2
11991616.las	LAS 1.2
11991619.las	LAS 1.2
11991621.las	LAS 1.2
11991624.las	LAS 1.2
11991626.las	LAS 1.2
11991629.las	LAS 1.2
11991631.las	LAS 1.2
11991634.las	LAS 1.2
11991636.las	LAS 1.2
11991639.las	LAS 1.2
11991641.las	LAS 1.2
11991644.las	LAS 1.2
11991646.las	LAS 1.2
11991649.las	LAS 1.2
11991651.las	LAS 1.2
11991654.las	LAS 1.2
11991656.las	LAS 1.2
11991659.las	LAS 1.2
11991661.las	LAS 1.2
11991664.las	LAS 1.2
11991666.las	LAS 1.2
11991669.las	LAS 1.2
11991671.las	LAS 1.2
11991674.las	LAS 1.2
11991676.las	LAS 1.2
11991679.las	LAS 1.2
11991681.las	LAS 1.2
11991684.las	LAS 1.2

2.1 Report on ASPRS LAS File Format (Tiled Data) - continued

File	LAS Format
11991686.las	LAS 1.2
11991689.las	LAS 1.2
12011579.las	LAS 1.2
12011581.las	LAS 1.2
12011584.las	LAS 1.2
12011586.las	LAS 1.2
12011589.las	LAS 1.2
12011591.las	LAS 1.2
12011594.las	LAS 1.2
12011596.las	LAS 1.2
12011599.las	LAS 1.2
12011601.las	LAS 1.2
12011604.las	LAS 1.2
12011606.las	LAS 1.2
12011609.las	LAS 1.2
12011611.las	LAS 1.2
12011614.las	LAS 1.2
12011616.las	LAS 1.2
12011619.las	LAS 1.2
12011621.las	LAS 1.2
12011624.las	LAS 1.2
12011626.las	LAS 1.2
12011629.las	LAS 1.2
12011631.las	LAS 1.2
12011634.las	LAS 1.2
12011636.las	LAS 1.2
12011639.las	LAS 1.2
12011641.las	LAS 1.2
12011644.las	LAS 1.2
12011646.las	LAS 1.2
12011649.las	LAS 1.2
12011651.las	LAS 1.2
12011654.las	LAS 1.2
12011656.las	LAS 1.2
12011659.las	LAS 1.2
12011661.las	LAS 1.2
12011664.las	LAS 1.2
12011666.las	LAS 1.2
12011669.las	LAS 1.2
12011671.las	LAS 1.2
12011674.las	LAS 1.2
12011676.las	LAS 1.2
12011679.las	LAS 1.2
12011681.las	LAS 1.2
12011684.las	LAS 1.2
12011686.las	LAS 1.2
12011689.las	LAS 1.2

2.1 Report on ASPRS LAS File Format (Tiled Data) - continued

File	LAS Format
12041579.las	LAS 1.2
12041581.las	LAS 1.2
12041584.las	LAS 1.2
12041586.las	LAS 1.2
12041589.las	LAS 1.2
12041591.las	LAS 1.2
12041594.las	LAS 1.2
12041596.las	LAS 1.2
12041599.las	LAS 1.2
12041601.las	LAS 1.2
12041604.las	LAS 1.2
12041606.las	LAS 1.2
12041609.las	LAS 1.2
12041611.las	LAS 1.2
12041614.las	LAS 1.2
12041616.las	LAS 1.2
12041619.las	LAS 1.2
12041621.las	LAS 1.2
12041624.las	LAS 1.2
12041626.las	LAS 1.2
12041629.las	LAS 1.2
12041631.las	LAS 1.2
12041634.las	LAS 1.2
12041636.las	LAS 1.2
12041639.las	LAS 1.2
12041641.las	LAS 1.2
12041644.las	LAS 1.2
12041646.las	LAS 1.2
12041649.las	LAS 1.2
12041651.las	LAS 1.2
12041654.las	LAS 1.2
12041656.las	LAS 1.2
12041659.las	LAS 1.2
12041661.las	LAS 1.2
12041664.las	LAS 1.2
12041666.las	LAS 1.2
12041669.las	LAS 1.2
12041671.las	LAS 1.2
12041674.las	LAS 1.2
12041676.las	LAS 1.2
12041679.las	LAS 1.2
12041681.las	LAS 1.2
12041684.las	LAS 1.2
12041686.las	LAS 1.2
12041689.las	LAS 1.2
12061579.las	LAS 1.2
12061581.las	LAS 1.2

2.1 Report on ASPRS LAS File Format (Tiled Data) - continued

File	LAS Format
12061584.las	LAS 1.2
12061586.las	LAS 1.2
12061589.las	LAS 1.2
12061591.las	LAS 1.2
12061594.las	LAS 1.2
12061596.las	LAS 1.2
12061599.las	LAS 1.2
12061601.las	LAS 1.2
12061604.las	LAS 1.2
12061606.las	LAS 1.2
12061609.las	LAS 1.2
12061611.las	LAS 1.2
12061614.las	LAS 1.2
12061616.las	LAS 1.2
12061619.las	LAS 1.2
12061621.las	LAS 1.2
12061624.las	LAS 1.2
12061626.las	LAS 1.2
12061629.las	LAS 1.2
12061631.las	LAS 1.2
12061634.las	LAS 1.2
12061636.las	LAS 1.2
12061639.las	LAS 1.2
12061641.las	LAS 1.2
12061644.las	LAS 1.2
12061646.las	LAS 1.2
12061649.las	LAS 1.2
12061651.las	LAS 1.2
12061654.las	LAS 1.2
12061656.las	LAS 1.2
12061659.las	LAS 1.2
12061661.las	LAS 1.2
12061664.las	LAS 1.2
12061666.las	LAS 1.2
12061669.las	LAS 1.2
12061671.las	LAS 1.2
12061674.las	LAS 1.2
12061676.las	LAS 1.2
12061679.las	LAS 1.2
12061681.las	LAS 1.2
12061684.las	LAS 1.2
12061686.las	LAS 1.2
12061689.las	LAS 1.2

2.2 Report on Full Waveform Data (Tiled Data)

The purpose of this section is to show the presence of waveform data for the LiDAR tiled data.

[Classified Files - E:\Kankakee\Classified_LAS](#)

<u>File</u>	<u>Waveform Data (WPD File)</u>
10041586.las	No
10041589.las	No
10041591.las	No
10041594.las	No
10041596.las	No
10041599.las	No
10041601.las	No
10041604.las	No
10041606.las	No
10041609.las	No
10041611.las	No
10041614.las	No
10041616.las	No
10041619.las	No
10041621.las	No
10061574.las	No
10061576.las	No
10061579.las	No
10061581.las	No
10061584.las	No
10061586.las	No
10061589.las	No
10061591.las	No
10061594.las	No
10061596.las	No
10061599.las	No
10061601.las	No
10061604.las	No
10061606.las	No
10061609.las	No
10061611.las	No
10061614.las	No
10061616.las	No
10061619.las	No
10061621.las	No
10061624.las	No
10061626.las	No
10061629.las	No
10061631.las	No
10061634.las	No
10061636.las	No
10061639.las	No
10061641.las	No
10061644.las	No
10061646.las	No
10061649.las	No
10061651.las	No

2.2 Report on Full Waveform Data (Tiled Data) - continued

<u>File</u>	<u>Waveform Data (WPD File)</u>
10061654.las	No
10091574.las	No
10091576.las	No
10091579.las	No
10091581.las	No
10091584.las	No
10091586.las	No
10091589.las	No
10091591.las	No
10091594.las	No
10091596.las	No
10091599.las	No
10091601.las	No
10091604.las	No
10091606.las	No
10091609.las	No
10091611.las	No
10091614.las	No
10091616.las	No
10091619.las	No
10091621.las	No
10091624.las	No
10091626.las	No
10091629.las	No
10091631.las	No
10091634.las	No
10091636.las	No
10091639.las	No
10091641.las	No
10091644.las	No
10091646.las	No
10091649.las	No
10091651.las	No
10091654.las	No
10111574.las	No
10111576.las	No
10111579.las	No
10111581.las	No
10111584.las	No
10111586.las	No
10111589.las	No
10111591.las	No
10111594.las	No
10111596.las	No
10111599.las	No
10111601.las	No
10111604.las	No

2.2 Report on Full Waveform Data (Tiled Data) - continued

<u>File</u>	<u>Waveform Data (WPD File)</u>
10111606.las	No
10111609.las	No
10111611.las	No
10111614.las	No
10111616.las	No
10111619.las	No
10111621.las	No
10111624.las	No
10111626.las	No
10111629.las	No
10111631.las	No
10111634.las	No
10111636.las	No
10111639.las	No
10111641.las	No
10111644.las	No
10111646.las	No
10111649.las	No
10111651.las	No
10111654.las	No
10141574.las	No
10141576.las	No
10141579.las	No
10141581.las	No
10141584.las	No
10141586.las	No
10141589.las	No
10141591.las	No
10141594.las	No
10141596.las	No
10141599.las	No
10141601.las	No
10141604.las	No
10141606.las	No
10141609.las	No
10141611.las	No
10141614.las	No
10141616.las	No
10141619.las	No
10141621.las	No
10141624.las	No
10141626.las	No
10141629.las	No
10141631.las	No
10141634.las	No
10141636.las	No
10141639.las	No

2.2 Report on Full Waveform Data (Tiled Data) - continued

<u>File</u>	<u>Waveform Data (WPD File)</u>
10141641.las	No
10141644.las	No
10141646.las	No
10141649.las	No
10141651.las	No
10141654.las	No
10161574.las	No
10161576.las	No
10161579.las	No
10161581.las	No
10161584.las	No
10161586.las	No
10161589.las	No
10161591.las	No
10161594.las	No
10161596.las	No
10161599.las	No
10161601.las	No
10161604.las	No
10161606.las	No
10161609.las	No
10161611.las	No
10161614.las	No
10161616.las	No
10161619.las	No
10161621.las	No
10161624.las	No
10161626.las	No
10161629.las	No
10161631.las	No
10161634.las	No
10161636.las	No
10161639.las	No
10161641.las	No
10161644.las	No
10161646.las	No
10161649.las	No
10161651.las	No
10161654.las	No
10191574.las	No
10191576.las	No
10191579.las	No
10191581.las	No
10191584.las	No
10191586.las	No
10191589.las	No
10191591.las	No

2.2 Report on Full Waveform Data (Tiled Data) - continued

<u>File</u>	<u>Waveform Data (WPD File)</u>
10191594.las	No
10191596.las	No
10191599.las	No
10191601.las	No
10191604.las	No
10191606.las	No
10191609.las	No
10191611.las	No
10191614.las	No
10191616.las	No
10191619.las	No
10191621.las	No
10191624.las	No
10191626.las	No
10191629.las	No
10191631.las	No
10191634.las	No
10191636.las	No
10191639.las	No
10191641.las	No
10191644.las	No
10191646.las	No
10191649.las	No
10191651.las	No
10191654.las	No
10211574.las	No
10211576.las	No
10211579.las	No
10211581.las	No
10211584.las	No
10211586.las	No
10211589.las	No
10211591.las	No
10211594.las	No
10211596.las	No
10211599.las	No
10211601.las	No
10211604.las	No
10211606.las	No
10211609.las	No
10211611.las	No
10211614.las	No
10211616.las	No
10211619.las	No
10211621.las	No
10211624.las	No
10211626.las	No

2.2 Report on Full Waveform Data (Tiled Data) - continued

<u>File</u>	<u>Waveform Data (WPD File)</u>
10211629.las	No
10211631.las	No
10211634.las	No
10211636.las	No
10211639.las	No
10211641.las	No
10211644.las	No
10211646.las	No
10211649.las	No
10211651.las	No
10211654.las	No
10241574.las	No
10241576.las	No
10241579.las	No
10241581.las	No
10241584.las	No
10241586.las	No
10241589.las	No
10241591.las	No
10241594.las	No
10241596.las	No
10241599.las	No
10241601.las	No
10241604.las	No
10241606.las	No
10241609.las	No
10241611.las	No
10241614.las	No
10241616.las	No
10241619.las	No
10241621.las	No
10241624.las	No
10241626.las	No
10241629.las	No
10241631.las	No
10241634.las	No
10241636.las	No
10241639.las	No
10241641.las	No
10241644.las	No
10241646.las	No
10241649.las	No
10241651.las	No
10241654.las	No
10261574.las	No
10261576.las	No
10261579.las	No

2.2 Report on Full Waveform Data (Tiled Data) - continued

<u>File</u>	<u>Waveform Data (WPD File)</u>
10261581.las	No
10261584.las	No
10261586.las	No
10261589.las	No
10261591.las	No
10261594.las	No
10261596.las	No
10261599.las	No
10261601.las	No
10261604.las	No
10261606.las	No
10261609.las	No
10261611.las	No
10261614.las	No
10261616.las	No
10261619.las	No
10261621.las	No
10261624.las	No
10261626.las	No
10261629.las	No
10261631.las	No
10261634.las	No
10261636.las	No
10261639.las	No
10261641.las	No
10261644.las	No
10261646.las	No
10261649.las	No
10261651.las	No
10261654.las	No
10291574.las	No
10291576.las	No
10291579.las	No
10291581.las	No
10291584.las	No
10291586.las	No
10291589.las	No
10291591.las	No
10291594.las	No
10291596.las	No
10291599.las	No
10291601.las	No
10291604.las	No
10291606.las	No
10291609.las	No
10291611.las	No
10291614.las	No

2.2 Report on Full Waveform Data (Tiled Data) - continued

<u>File</u>	<u>Waveform Data (WPD File)</u>
10291616.las	No
10291619.las	No
10291621.las	No
10291624.las	No
10291626.las	No
10291629.las	No
10291631.las	No
10291634.las	No
10291636.las	No
10291639.las	No
10291641.las	No
10291644.las	No
10291646.las	No
10291649.las	No
10291651.las	No
10291654.las	No
10311574.las	No
10311576.las	No
10311579.las	No
10311581.las	No
10311584.las	No
10311586.las	No
10311589.las	No
10311591.las	No
10311594.las	No
10311596.las	No
10311599.las	No
10311601.las	No
10311604.las	No
10311606.las	No
10311609.las	No
10311611.las	No
10311614.las	No
10311616.las	No
10311619.las	No
10311621.las	No
10311624.las	No
10311626.las	No
10311629.las	No
10311631.las	No
10311634.las	No
10311636.las	No
10311639.las	No
10311641.las	No
10311644.las	No
10311646.las	No
10311649.las	No

2.2 Report on Full Waveform Data (Tiled Data) - continued

<u>File</u>	<u>Waveform Data (WPD File)</u>
10311651.las	No
10311654.las	No
10341574.las	No
10341576.las	No
10341579.las	No
10341581.las	No
10341584.las	No
10341586.las	No
10341589.las	No
10341591.las	No
10341594.las	No
10341596.las	No
10341599.las	No
10341601.las	No
10341604.las	No
10341606.las	No
10341609.las	No
10341611.las	No
10341614.las	No
10341616.las	No
10341619.las	No
10341621.las	No
10341624.las	No
10341626.las	No
10341629.las	No
10341631.las	No
10341634.las	No
10341636.las	No
10341639.las	No
10341641.las	No
10341644.las	No
10341646.las	No
10341649.las	No
10341651.las	No
10341654.las	No
10361574.las	No
10361576.las	No
10361579.las	No
10361581.las	No
10361584.las	No
10361586.las	No
10361589.las	No
10361591.las	No
10361594.las	No
10361596.las	No
10361599.las	No
10361601.las	No

2.2 Report on Full Waveform Data (Tiled Data) - continued

<u>File</u>	<u>Waveform Data (WPD File)</u>
10361604.las	No
10361606.las	No
10361609.las	No
10361611.las	No
10361614.las	No
10361616.las	No
10361619.las	No
10361621.las	No
10361624.las	No
10361626.las	No
10361629.las	No
10361631.las	No
10361634.las	No
10361636.las	No
10361639.las	No
10361641.las	No
10361644.las	No
10361646.las	No
10361649.las	No
10361651.las	No
10361654.las	No
10391574.las	No
10391576.las	No
10391579.las	No
10391581.las	No
10391584.las	No
10391586.las	No
10391589.las	No
10391591.las	No
10391594.las	No
10391596.las	No
10391599.las	No
10391601.las	No
10391604.las	No
10391606.las	No
10391609.las	No
10391611.las	No
10391614.las	No
10391616.las	No
10391619.las	No
10391621.las	No
10391624.las	No
10391626.las	No
10391629.las	No
10391631.las	No
10391634.las	No
10391636.las	No

2.2 Report on Full Waveform Data (Tiled Data) - continued

<u>File</u>	<u>Waveform Data (WPD File)</u>
10391639.las	No
10391641.las	No
10391644.las	No
10391646.las	No
10391649.las	No
10391651.las	No
10391654.las	No
10411574.las	No
10411576.las	No
10411579.las	No
10411581.las	No
10411584.las	No
10411586.las	No
10411589.las	No
10411591.las	No
10411594.las	No
10411596.las	No
10411599.las	No
10411601.las	No
10411604.las	No
10411606.las	No
10411609.las	No
10411611.las	No
10411614.las	No
10411616.las	No
10411619.las	No
10411621.las	No
10411624.las	No
10411626.las	No
10411629.las	No
10411631.las	No
10411634.las	No
10411636.las	No
10411639.las	No
10411641.las	No
10411644.las	No
10411646.las	No
10411649.las	No
10411651.las	No
10411654.las	No
10441574.las	No
10441576.las	No
10441579.las	No
10441581.las	No
10441584.las	No
10441586.las	No
10441589.las	No

2.2 Report on Full Waveform Data (Tiled Data) - continued

<u>File</u>	<u>Waveform Data (WPD File)</u>
10441591.las	No
10441594.las	No
10441596.las	No
10441599.las	No
10441601.las	No
10441604.las	No
10441606.las	No
10441609.las	No
10441611.las	No
10441614.las	No
10441616.las	No
10441619.las	No
10441621.las	No
10441624.las	No
10441626.las	No
10441629.las	No
10441631.las	No
10441634.las	No
10441636.las	No
10441639.las	No
10441641.las	No
10441644.las	No
10441646.las	No
10441649.las	No
10441651.las	No
10441654.las	No
10461574.las	No
10461576.las	No
10461579.las	No
10461581.las	No
10461584.las	No
10461586.las	No
10461589.las	No
10461591.las	No
10461594.las	No
10461596.las	No
10461599.las	No
10461601.las	No
10461604.las	No
10461606.las	No
10461609.las	No
10461611.las	No
10461614.las	No
10461616.las	No
10461619.las	No
10461621.las	No
10461624.las	No

2.2 Report on Full Waveform Data (Tiled Data) - continued

<u>File</u>	<u>Waveform Data (WPD File)</u>
10461626.las	No
10461629.las	No
10461631.las	No
10461634.las	No
10461636.las	No
10461639.las	No
10461641.las	No
10461644.las	No
10461646.las	No
10461649.las	No
10461651.las	No
10461654.las	No
10491574.las	No
10491576.las	No
10491579.las	No
10491581.las	No
10491584.las	No
10491586.las	No
10491589.las	No
10491591.las	No
10491594.las	No
10491596.las	No
10491599.las	No
10491601.las	No
10491604.las	No
10491606.las	No
10491609.las	No
10491611.las	No
10491614.las	No
10491616.las	No
10491619.las	No
10491621.las	No
10491624.las	No
10491626.las	No
10491629.las	No
10491631.las	No
10491634.las	No
10491636.las	No
10491639.las	No
10491641.las	No
10491644.las	No
10491646.las	No
10491649.las	No
10491651.las	No
10491654.las	No
10511574.las	No
10511576.las	No

2.2 Report on Full Waveform Data (Tiled Data) - continued

<u>File</u>	<u>Waveform Data (WPD File)</u>
10511579.las	No
10511581.las	No
10511584.las	No
10511586.las	No
10511589.las	No
10511591.las	No
10511594.las	No
10511596.las	No
10511599.las	No
10511601.las	No
10511604.las	No
10511606.las	No
10511609.las	No
10511611.las	No
10511614.las	No
10511616.las	No
10511619.las	No
10511621.las	No
10511624.las	No
10511626.las	No
10511629.las	No
10511631.las	No
10511634.las	No
10511636.las	No
10511639.las	No
10511641.las	No
10511644.las	No
10511646.las	No
10511649.las	No
10511651.las	No
10511654.las	No
10541574.las	No
10541576.las	No
10541579.las	No
10541581.las	No
10541584.las	No
10541586.las	No
10541589.las	No
10541591.las	No
10541594.las	No
10541596.las	No
10541599.las	No
10541601.las	No
10541604.las	No
10541606.las	No
10541609.las	No
10541611.las	No

2.2 Report on Full Waveform Data (Tiled Data) - continued

<u>File</u>	<u>Waveform Data (WPD File)</u>
10541614.las	No
10541616.las	No
10541619.las	No
10541621.las	No
10541624.las	No
10541626.las	No
10541629.las	No
10541631.las	No
10541634.las	No
10541636.las	No
10541639.las	No
10541641.las	No
10541644.las	No
10541646.las	No
10541649.las	No
10541651.las	No
10541654.las	No
10561574.las	No
10561576.las	No
10561579.las	No
10561581.las	No
10561584.las	No
10561586.las	No
10561589.las	No
10561591.las	No
10561594.las	No
10561596.las	No
10561599.las	No
10561601.las	No
10561604.las	No
10561606.las	No
10561609.las	No
10561611.las	No
10561614.las	No
10561616.las	No
10561619.las	No
10561621.las	No
10561624.las	No
10561626.las	No
10561629.las	No
10561631.las	No
10561634.las	No
10561636.las	No
10561639.las	No
10561641.las	No
10561644.las	No
10561646.las	No

2.2 Report on Full Waveform Data (Tiled Data) - continued

<u>File</u>	<u>Waveform Data (WPD File)</u>
10561649.las	No
10561651.las	No
10561654.las	No
10591574.las	No
10591576.las	No
10591579.las	No
10591581.las	No
10591584.las	No
10591586.las	No
10591589.las	No
10591591.las	No
10591594.las	No
10591596.las	No
10591599.las	No
10591601.las	No
10591604.las	No
10591606.las	No
10591609.las	No
10591611.las	No
10591614.las	No
10591616.las	No
10591619.las	No
10591621.las	No
10591624.las	No
10591626.las	No
10591629.las	No
10591631.las	No
10591634.las	No
10591636.las	No
10591639.las	No
10591641.las	No
10591644.las	No
10591646.las	No
10591649.las	No
10591651.las	No
10591654.las	No
10611574.las	No
10611576.las	No
10611579.las	No
10611581.las	No
10611584.las	No
10611586.las	No
10611589.las	No
10611591.las	No
10611594.las	No
10611596.las	No
10611599.las	No

2.2 Report on Full Waveform Data (Tiled Data) - continued

<u>File</u>	<u>Waveform Data (WPD File)</u>
10611601.las	No
10611604.las	No
10611606.las	No
10611609.las	No
10611611.las	No
10611614.las	No
10611616.las	No
10611619.las	No
10611621.las	No
10611624.las	No
10611626.las	No
10611629.las	No
10611631.las	No
10611634.las	No
10611636.las	No
10611639.las	No
10611641.las	No
10611644.las	No
10611646.las	No
10611649.las	No
10611651.las	No
10611654.las	No
10641574.las	No
10641576.las	No
10641579.las	No
10641581.las	No
10641584.las	No
10641586.las	No
10641589.las	No
10641591.las	No
10641594.las	No
10641596.las	No
10641599.las	No
10641601.las	No
10641604.las	No
10641606.las	No
10641609.las	No
10641611.las	No
10641614.las	No
10641616.las	No
10641619.las	No
10641621.las	No
10641624.las	No
10641626.las	No
10641629.las	No
10641631.las	No
10641634.las	No

2.2 Report on Full Waveform Data (Tiled Data) - continued

<u>File</u>	<u>Waveform Data (WPD File)</u>
10641636.las	No
10641639.las	No
10641641.las	No
10641644.las	No
10641646.las	No
10641649.las	No
10641651.las	No
10641654.las	No
10661574.las	No
10661576.las	No
10661579.las	No
10661581.las	No
10661584.las	No
10661586.las	No
10661589.las	No
10661591.las	No
10661594.las	No
10661596.las	No
10661599.las	No
10661601.las	No
10661604.las	No
10661606.las	No
10661609.las	No
10661611.las	No
10661614.las	No
10661616.las	No
10661619.las	No
10661621.las	No
10661624.las	No
10661626.las	No
10661629.las	No
10661631.las	No
10661634.las	No
10661636.las	No
10661639.las	No
10661641.las	No
10661644.las	No
10661646.las	No
10661649.las	No
10661651.las	No
10661654.las	No
10691574.las	No
10691576.las	No
10691579.las	No
10691581.las	No
10691584.las	No
10691586.las	No

2.2 Report on Full Waveform Data (Tiled Data) - continued

<u>File</u>	<u>Waveform Data (WPD File)</u>
10691589.las	No
10691591.las	No
10691594.las	No
10691596.las	No
10691599.las	No
10691601.las	No
10691604.las	No
10691606.las	No
10691609.las	No
10691611.las	No
10691614.las	No
10691616.las	No
10691619.las	No
10691621.las	No
10691624.las	No
10691626.las	No
10691629.las	No
10691631.las	No
10691634.las	No
10691636.las	No
10691639.las	No
10691641.las	No
10691644.las	No
10691646.las	No
10691649.las	No
10691651.las	No
10691654.las	No
10691656.las	No
10691659.las	No
10691661.las	No
10691664.las	No
10691666.las	No
10691669.las	No
10691671.las	No
10691674.las	No
10691676.las	No
10691679.las	No
10691681.las	No
10691684.las	No
10691686.las	No
10711574.las	No
10711576.las	No
10711579.las	No
10711581.las	No
10711584.las	No
10711586.las	No
10711589.las	No

2.2 Report on Full Waveform Data (Tiled Data) - continued

<u>File</u>	<u>Waveform Data (WPD File)</u>
10711591.las	No
10711594.las	No
10711596.las	No
10711599.las	No
10711601.las	No
10711604.las	No
10711606.las	No
10711609.las	No
10711611.las	No
10711614.las	No
10711616.las	No
10711619.las	No
10711621.las	No
10711624.las	No
10711626.las	No
10711629.las	No
10711631.las	No
10711634.las	No
10711636.las	No
10711639.las	No
10711641.las	No
10711644.las	No
10711646.las	No
10711649.las	No
10711651.las	No
10711654.las	No
10711656.las	No
10711659.las	No
10711661.las	No
10711664.las	No
10711666.las	No
10711669.las	No
10711671.las	No
10711674.las	No
10711676.las	No
10711679.las	No
10711681.las	No
10711684.las	No
10711686.las	No
10741574.las	No
10741576.las	No
10741579.las	No
10741581.las	No
10741584.las	No
10741586.las	No
10741589.las	No
10741591.las	No

2.2 Report on Full Waveform Data (Tiled Data) - continued

<u>File</u>	<u>Waveform Data (WPD File)</u>
10741594.las	No
10741596.las	No
10741599.las	No
10741601.las	No
10741604.las	No
10741606.las	No
10741609.las	No
10741611.las	No
10741614.las	No
10741616.las	No
10741619.las	No
10741621.las	No
10741624.las	No
10741626.las	No
10741629.las	No
10741631.las	No
10741634.las	No
10741636.las	No
10741639.las	No
10741641.las	No
10741644.las	No
10741646.las	No
10741649.las	No
10741651.las	No
10741654.las	No
10741656.las	No
10741659.las	No
10741661.las	No
10741664.las	No
10741666.las	No
10741669.las	No
10741671.las	No
10741674.las	No
10741676.las	No
10741679.las	No
10741681.las	No
10741684.las	No
10741686.las	No
10761574.las	No
10761576.las	No
10761579.las	No
10761581.las	No
10761584.las	No
10761586.las	No
10761589.las	No
10761591.las	No
10761594.las	No

2.2 Report on Full Waveform Data (Tiled Data) - continued

<u>File</u>	<u>Waveform Data (WPD File)</u>
10761596.las	No
10761599.las	No
10761601.las	No
10761604.las	No
10761606.las	No
10761609.las	No
10761611.las	No
10761614.las	No
10761616.las	No
10761619.las	No
10761621.las	No
10761624.las	No
10761626.las	No
10761629.las	No
10761631.las	No
10761634.las	No
10761636.las	No
10761639.las	No
10761641.las	No
10761644.las	No
10761646.las	No
10761649.las	No
10761651.las	No
10761654.las	No
10761656.las	No
10761659.las	No
10761661.las	No
10761664.las	No
10761666.las	No
10761669.las	No
10761671.las	No
10761674.las	No
10761676.las	No
10761679.las	No
10761681.las	No
10761684.las	No
10761686.las	No
10791574.las	No
10791576.las	No
10791579.las	No
10791581.las	No
10791584.las	No
10791586.las	No
10791589.las	No
10791591.las	No
10791594.las	No
10791596.las	No

2.2 Report on Full Waveform Data (Tiled Data) - continued

<u>File</u>	<u>Waveform Data (WPD File)</u>
10791599.las	No
10791601.las	No
10791604.las	No
10791606.las	No
10791609.las	No
10791611.las	No
10791614.las	No
10791616.las	No
10791619.las	No
10791621.las	No
10791624.las	No
10791626.las	No
10791629.las	No
10791631.las	No
10791634.las	No
10791636.las	No
10791639.las	No
10791641.las	No
10791644.las	No
10791646.las	No
10791649.las	No
10791651.las	No
10791654.las	No
10791656.las	No
10791659.las	No
10791661.las	No
10791664.las	No
10791666.las	No
10791669.las	No
10791671.las	No
10791674.las	No
10791676.las	No
10791679.las	No
10791681.las	No
10791684.las	No
10791686.las	No
10811574.las	No
10811576.las	No
10811579.las	No
10811581.las	No
10811584.las	No
10811586.las	No
10811589.las	No
10811591.las	No
10811594.las	No
10811596.las	No
10811599.las	No

2.2 Report on Full Waveform Data (Tiled Data) - continued

<u>File</u>	<u>Waveform Data (WPD File)</u>
10811601.las	No
10811604.las	No
10811606.las	No
10811609.las	No
10811611.las	No
10811614.las	No
10811616.las	No
10811619.las	No
10811621.las	No
10811624.las	No
10811626.las	No
10811629.las	No
10811631.las	No
10811634.las	No
10811636.las	No
10811639.las	No
10811641.las	No
10811644.las	No
10811646.las	No
10811649.las	No
10811651.las	No
10811654.las	No
10811656.las	No
10811659.las	No
10811661.las	No
10811664.las	No
10811666.las	No
10811669.las	No
10811671.las	No
10811674.las	No
10811676.las	No
10811679.las	No
10811681.las	No
10811684.las	No
10811686.las	No
10841574.las	No
10841576.las	No
10841579.las	No
10841581.las	No
10841584.las	No
10841586.las	No
10841589.las	No
10841591.las	No
10841594.las	No
10841596.las	No
10841599.las	No
10841601.las	No

2.2 Report on Full Waveform Data (Tiled Data) - continued

<u>File</u>	<u>Waveform Data (WPD File)</u>
10841604.las	No
10841606.las	No
10841609.las	No
10841611.las	No
10841614.las	No
10841616.las	No
10841619.las	No
10841621.las	No
10841624.las	No
10841626.las	No
10841629.las	No
10841631.las	No
10841634.las	No
10841636.las	No
10841639.las	No
10841641.las	No
10841644.las	No
10841646.las	No
10841649.las	No
10841651.las	No
10841654.las	No
10841656.las	No
10841659.las	No
10841661.las	No
10841664.las	No
10841666.las	No
10841669.las	No
10841671.las	No
10841674.las	No
10841676.las	No
10841679.las	No
10841681.las	No
10841684.las	No
10841686.las	No
10861574.las	No
10861576.las	No
10861579.las	No
10861581.las	No
10861584.las	No
10861586.las	No
10861589.las	No
10861591.las	No
10861594.las	No
10861596.las	No
10861599.las	No
10861601.las	No
10861604.las	No

2.2 Report on Full Waveform Data (Tiled Data) - continued

<u>File</u>	<u>Waveform Data (WPD File)</u>
10861606.las	No
10861609.las	No
10861611.las	No
10861614.las	No
10861616.las	No
10861619.las	No
10861621.las	No
10861624.las	No
10861626.las	No
10861629.las	No
10861631.las	No
10861634.las	No
10861636.las	No
10861639.las	No
10861641.las	No
10861644.las	No
10861646.las	No
10861649.las	No
10861651.las	No
10861654.las	No
10861656.las	No
10861659.las	No
10861661.las	No
10861664.las	No
10861666.las	No
10861669.las	No
10861671.las	No
10861674.las	No
10861676.las	No
10861679.las	No
10861681.las	No
10861684.las	No
10861686.las	No
10891574.las	No
10891576.las	No
10891579.las	No
10891581.las	No
10891584.las	No
10891586.las	No
10891589.las	No
10891591.las	No
10891594.las	No
10891596.las	No
10891599.las	No
10891601.las	No
10891604.las	No
10891606.las	No

2.2 Report on Full Waveform Data (Tiled Data) - continued

<u>File</u>	<u>Waveform Data (WPD File)</u>
10891609.las	No
10891611.las	No
10891614.las	No
10891616.las	No
10891619.las	No
10891621.las	No
10891624.las	No
10891626.las	No
10891629.las	No
10891631.las	No
10891634.las	No
10891636.las	No
10891639.las	No
10891641.las	No
10891644.las	No
10891646.las	No
10891649.las	No
10891651.las	No
10891654.las	No
10891656.las	No
10891659.las	No
10891661.las	No
10891664.las	No
10891666.las	No
10891669.las	No
10891671.las	No
10891674.las	No
10891676.las	No
10891679.las	No
10891681.las	No
10891684.las	No
10891686.las	No
10911574.las	No
10911576.las	No
10911579.las	No
10911581.las	No
10911584.las	No
10911586.las	No
10911589.las	No
10911591.las	No
10911594.las	No
10911596.las	No
10911599.las	No
10911601.las	No
10911604.las	No
10911606.las	No
10911609.las	No

2.2 Report on Full Waveform Data (Tiled Data) - continued

<u>File</u>	<u>Waveform Data (WPD File)</u>
10911611.las	No
10911614.las	No
10911616.las	No
10911619.las	No
10911621.las	No
10911624.las	No
10911626.las	No
10911629.las	No
10911631.las	No
10911634.las	No
10911636.las	No
10911639.las	No
10911641.las	No
10911644.las	No
10911646.las	No
10911649.las	No
10911651.las	No
10911654.las	No
10911656.las	No
10911659.las	No
10911661.las	No
10911664.las	No
10911666.las	No
10911669.las	No
10911671.las	No
10911674.las	No
10911676.las	No
10911679.las	No
10911681.las	No
10911684.las	No
10911686.las	No
10941574.las	No
10941576.las	No
10941579.las	No
10941581.las	No
10941584.las	No
10941586.las	No
10941589.las	No
10941591.las	No
10941594.las	No
10941596.las	No
10941599.las	No
10941601.las	No
10941604.las	No
10941606.las	No
10941609.las	No
10941611.las	No

2.2 Report on Full Waveform Data (Tiled Data) - continued

<u>File</u>	<u>Waveform Data (WPD File)</u>
10941614.las	No
10941616.las	No
10941619.las	No
10941621.las	No
10941624.las	No
10941626.las	No
10941629.las	No
10941631.las	No
10941634.las	No
10941636.las	No
10941639.las	No
10941641.las	No
10941644.las	No
10941646.las	No
10941649.las	No
10941651.las	No
10941654.las	No
10941656.las	No
10941659.las	No
10941661.las	No
10941664.las	No
10941666.las	No
10941669.las	No
10941671.las	No
10941674.las	No
10941676.las	No
10941679.las	No
10941681.las	No
10941684.las	No
10941686.las	No
10961574.las	No
10961576.las	No
10961579.las	No
10961581.las	No
10961584.las	No
10961586.las	No
10961589.las	No
10961591.las	No
10961594.las	No
10961596.las	No
10961599.las	No
10961601.las	No
10961604.las	No
10961606.las	No
10961609.las	No
10961611.las	No
10961614.las	No

2.2 Report on Full Waveform Data (Tiled Data) - continued

<u>File</u>	<u>Waveform Data (WPD File)</u>
10961616.las	No
10961619.las	No
10961621.las	No
10961624.las	No
10961626.las	No
10961629.las	No
10961631.las	No
10961634.las	No
10961636.las	No
10961639.las	No
10961641.las	No
10961644.las	No
10961646.las	No
10961649.las	No
10961651.las	No
10961654.las	No
10961656.las	No
10961659.las	No
10961661.las	No
10961664.las	No
10961666.las	No
10961669.las	No
10961671.las	No
10961674.las	No
10961676.las	No
10961679.las	No
10961681.las	No
10961684.las	No
10961686.las	No
10991576.las	No
10991579.las	No
10991581.las	No
10991584.las	No
10991586.las	No
10991589.las	No
10991591.las	No
10991594.las	No
10991596.las	No
10991599.las	No
10991601.las	No
10991604.las	No
10991606.las	No
10991609.las	No
10991611.las	No
10991614.las	No
10991616.las	No
10991619.las	No

2.2 Report on Full Waveform Data (Tiled Data) - continued

<u>File</u>	<u>Waveform Data (WPD File)</u>
10991621.las	No
10991624.las	No
10991626.las	No
10991629.las	No
10991631.las	No
10991634.las	No
10991636.las	No
10991639.las	No
10991641.las	No
10991644.las	No
10991646.las	No
10991649.las	No
10991651.las	No
10991654.las	No
10991656.las	No
10991659.las	No
10991661.las	No
10991664.las	No
10991666.las	No
10991669.las	No
10991671.las	No
10991674.las	No
10991676.las	No
10991679.las	No
10991681.las	No
10991684.las	No
10991686.las	No
11011576.las	No
11011579.las	No
11011581.las	No
11011584.las	No
11011586.las	No
11011589.las	No
11011591.las	No
11011594.las	No
11011596.las	No
11011599.las	No
11011601.las	No
11011604.las	No
11011606.las	No
11011609.las	No
11011611.las	No
11011614.las	No
11011616.las	No
11011619.las	No
11011621.las	No
11011624.las	No

2.2 Report on Full Waveform Data (Tiled Data) - continued

<u>File</u>	<u>Waveform Data (WPD File)</u>
11011626.las	No
11011629.las	No
11011631.las	No
11011634.las	No
11011636.las	No
11011639.las	No
11011641.las	No
11011644.las	No
11011646.las	No
11011649.las	No
11011651.las	No
11011654.las	No
11011656.las	No
11011659.las	No
11011661.las	No
11011664.las	No
11011666.las	No
11011669.las	No
11011671.las	No
11011674.las	No
11011676.las	No
11011679.las	No
11011681.las	No
11011684.las	No
11011686.las	No
11041576.las	No
11041579.las	No
11041581.las	No
11041584.las	No
11041586.las	No
11041589.las	No
11041591.las	No
11041594.las	No
11041596.las	No
11041599.las	No
11041601.las	No
11041604.las	No
11041606.las	No
11041609.las	No
11041611.las	No
11041614.las	No
11041616.las	No
11041619.las	No
11041621.las	No
11041624.las	No
11041626.las	No
11041629.las	No

2.2 Report on Full Waveform Data (Tiled Data) - continued

<u>File</u>	<u>Waveform Data (WPD File)</u>
11041631.las	No
11041634.las	No
11041636.las	No
11041639.las	No
11041641.las	No
11041644.las	No
11041646.las	No
11041649.las	No
11041651.las	No
11041654.las	No
11041656.las	No
11041659.las	No
11041661.las	No
11041664.las	No
11041666.las	No
11041669.las	No
11041671.las	No
11041674.las	No
11041676.las	No
11041679.las	No
11041681.las	No
11041684.las	No
11041686.las	No
11061576.las	No
11061579.las	No
11061581.las	No
11061584.las	No
11061586.las	No
11061589.las	No
11061591.las	No
11061594.las	No
11061596.las	No
11061599.las	No
11061601.las	No
11061604.las	No
11061606.las	No
11061609.las	No
11061611.las	No
11061614.las	No
11061616.las	No
11061619.las	No
11061621.las	No
11061624.las	No
11061626.las	No
11061629.las	No
11061631.las	No
11061634.las	No

2.2 Report on Full Waveform Data (Tiled Data) - continued

<u>File</u>	<u>Waveform Data (WPD File)</u>
11061636.las	No
11061639.las	No
11061641.las	No
11061644.las	No
11061646.las	No
11061649.las	No
11061651.las	No
11061654.las	No
11061656.las	No
11061659.las	No
11061661.las	No
11061664.las	No
11061666.las	No
11061669.las	No
11061671.las	No
11061674.las	No
11061676.las	No
11061679.las	No
11061681.las	No
11061684.las	No
11061686.las	No
11091576.las	No
11091579.las	No
11091581.las	No
11091584.las	No
11091586.las	No
11091589.las	No
11091591.las	No
11091594.las	No
11091596.las	No
11091599.las	No
11091601.las	No
11091604.las	No
11091606.las	No
11091609.las	No
11091611.las	No
11091614.las	No
11091616.las	No
11091619.las	No
11091621.las	No
11091624.las	No
11091626.las	No
11091629.las	No
11091631.las	No
11091634.las	No
11091636.las	No
11091639.las	No

2.2 Report on Full Waveform Data (Tiled Data) - continued

<u>File</u>	<u>Waveform Data (WPD File)</u>
11091641.las	No
11091644.las	No
11091646.las	No
11091649.las	No
11091651.las	No
11091654.las	No
11091656.las	No
11091659.las	No
11091661.las	No
11091664.las	No
11091666.las	No
11091669.las	No
11091671.las	No
11091674.las	No
11091676.las	No
11091679.las	No
11091681.las	No
11091684.las	No
11091686.las	No
11111576.las	No
11111579.las	No
11111581.las	No
11111584.las	No
11111586.las	No
11111589.las	No
11111591.las	No
11111594.las	No
11111596.las	No
11111599.las	No
11111601.las	No
11111604.las	No
11111606.las	No
11111609.las	No
11111611.las	No
11111614.las	No
11111616.las	No
11111619.las	No
11111621.las	No
11111624.las	No
11111626.las	No
11111629.las	No
11111631.las	No
11111634.las	No
11111636.las	No
11111639.las	No
11111641.las	No
11111644.las	No

2.2 Report on Full Waveform Data (Tiled Data) - continued

<u>File</u>	<u>Waveform Data (WPD File)</u>
11111646.las	No
11111649.las	No
11111651.las	No
11111654.las	No
11111656.las	No
11111659.las	No
11111661.las	No
11111664.las	No
11111666.las	No
11111669.las	No
11111671.las	No
11111674.las	No
11111676.las	No
11111679.las	No
11111681.las	No
11111684.las	No
11111686.las	No
11141576.las	No
11141579.las	No
11141581.las	No
11141584.las	No
11141586.las	No
11141589.las	No
11141591.las	No
11141594.las	No
11141596.las	No
11141599.las	No
11141601.las	No
11141604.las	No
11141606.las	No
11141609.las	No
11141611.las	No
11141614.las	No
11141616.las	No
11141619.las	No
11141621.las	No
11141624.las	No
11141626.las	No
11141629.las	No
11141631.las	No
11141634.las	No
11141636.las	No
11141639.las	No
11141641.las	No
11141644.las	No
11141646.las	No
11141649.las	No

2.2 Report on Full Waveform Data (Tiled Data) - continued

<u>File</u>	<u>Waveform Data (WPD File)</u>
11141651.las	No
11141654.las	No
11141656.las	No
11141659.las	No
11141661.las	No
11141664.las	No
11141666.las	No
11141669.las	No
11141671.las	No
11141674.las	No
11141676.las	No
11141679.las	No
11141681.las	No
11141684.las	No
11141686.las	No
11161576.las	No
11161579.las	No
11161581.las	No
11161584.las	No
11161586.las	No
11161589.las	No
11161591.las	No
11161594.las	No
11161596.las	No
11161599.las	No
11161601.las	No
11161604.las	No
11161606.las	No
11161609.las	No
11161611.las	No
11161614.las	No
11161616.las	No
11161619.las	No
11161621.las	No
11161624.las	No
11161626.las	No
11161629.las	No
11161631.las	No
11161634.las	No
11161636.las	No
11161639.las	No
11161641.las	No
11161644.las	No
11161646.las	No
11161649.las	No
11161651.las	No
11161654.las	No

2.2 Report on Full Waveform Data (Tiled Data) - continued

<u>File</u>	<u>Waveform Data (WPD File)</u>
11161656.las	No
11161659.las	No
11161661.las	No
11161664.las	No
11161666.las	No
11161669.las	No
11161671.las	No
11161674.las	No
11161676.las	No
11161679.las	No
11161681.las	No
11161684.las	No
11161686.las	No
11191576.las	No
11191579.las	No
11191581.las	No
11191584.las	No
11191586.las	No
11191589.las	No
11191591.las	No
11191594.las	No
11191596.las	No
11191599.las	No
11191601.las	No
11191604.las	No
11191606.las	No
11191609.las	No
11191611.las	No
11191614.las	No
11191616.las	No
11191619.las	No
11191621.las	No
11191624.las	No
11191626.las	No
11191629.las	No
11191631.las	No
11191634.las	No
11191636.las	No
11191639.las	No
11191641.las	No
11191644.las	No
11191646.las	No
11191649.las	No
11191651.las	No
11191654.las	No
11191656.las	No
11191659.las	No

2.2 Report on Full Waveform Data (Tiled Data) - continued

<u>File</u>	<u>Waveform Data (WPD File)</u>
11191661.las	No
11191664.las	No
11191666.las	No
11191669.las	No
11191671.las	No
11191674.las	No
11191676.las	No
11191679.las	No
11191681.las	No
11191684.las	No
11191686.las	No
11211576.las	No
11211579.las	No
11211581.las	No
11211584.las	No
11211586.las	No
11211589.las	No
11211591.las	No
11211594.las	No
11211596.las	No
11211599.las	No
11211601.las	No
11211604.las	No
11211606.las	No
11211609.las	No
11211611.las	No
11211614.las	No
11211616.las	No
11211619.las	No
11211621.las	No
11211624.las	No
11211626.las	No
11211629.las	No
11211631.las	No
11211634.las	No
11211636.las	No
11211639.las	No
11211641.las	No
11211644.las	No
11211646.las	No
11211649.las	No
11211651.las	No
11211654.las	No
11211656.las	No
11211659.las	No
11211661.las	No
11211664.las	No

2.2 Report on Full Waveform Data (Tiled Data) - continued

<u>File</u>	<u>Waveform Data (WPD File)</u>
11211666.las	No
11211669.las	No
11211671.las	No
11211674.las	No
11211676.las	No
11211679.las	No
11211681.las	No
11211684.las	No
11211686.las	No
11241576.las	No
11241579.las	No
11241581.las	No
11241584.las	No
11241586.las	No
11241589.las	No
11241591.las	No
11241594.las	No
11241596.las	No
11241599.las	No
11241601.las	No
11241604.las	No
11241606.las	No
11241609.las	No
11241611.las	No
11241614.las	No
11241616.las	No
11241619.las	No
11241621.las	No
11241624.las	No
11241626.las	No
11241629.las	No
11241631.las	No
11241634.las	No
11241636.las	No
11241639.las	No
11241641.las	No
11241644.las	No
11241646.las	No
11241649.las	No
11241651.las	No
11241654.las	No
11241656.las	No
11241659.las	No
11241661.las	No
11241664.las	No
11241666.las	No
11241669.las	No

2.2 Report on Full Waveform Data (Tiled Data) - continued

<u>File</u>	<u>Waveform Data (WPD File)</u>
11241671.las	No
11241674.las	No
11241676.las	No
11241679.las	No
11241681.las	No
11241684.las	No
11241686.las	No
11261576.las	No
11261579.las	No
11261581.las	No
11261584.las	No
11261586.las	No
11261589.las	No
11261591.las	No
11261594.las	No
11261596.las	No
11261599.las	No
11261601.las	No
11261604.las	No
11261606.las	No
11261609.las	No
11261611.las	No
11261614.las	No
11261616.las	No
11261619.las	No
11261621.las	No
11261624.las	No
11261626.las	No
11261629.las	No
11261631.las	No
11261634.las	No
11261636.las	No
11261639.las	No
11261641.las	No
11261644.las	No
11261646.las	No
11261649.las	No
11261651.las	No
11261654.las	No
11261656.las	No
11261659.las	No
11261661.las	No
11261664.las	No
11261666.las	No
11261669.las	No
11261671.las	No
11261674.las	No

2.2 Report on Full Waveform Data (Tiled Data) - continued

<u>File</u>	<u>Waveform Data (WPD File)</u>
11261676.las	No
11261679.las	No
11261681.las	No
11261684.las	No
11261686.las	No
11291576.las	No
11291579.las	No
11291581.las	No
11291584.las	No
11291586.las	No
11291589.las	No
11291591.las	No
11291594.las	No
11291596.las	No
11291599.las	No
11291601.las	No
11291604.las	No
11291606.las	No
11291609.las	No
11291611.las	No
11291614.las	No
11291616.las	No
11291619.las	No
11291621.las	No
11291624.las	No
11291626.las	No
11291629.las	No
11291631.las	No
11291634.las	No
11291636.las	No
11291639.las	No
11291641.las	No
11291644.las	No
11291646.las	No
11291649.las	No
11291651.las	No
11291654.las	No
11291656.las	No
11291659.las	No
11291661.las	No
11291664.las	No
11291666.las	No
11291669.las	No
11291671.las	No
11291674.las	No
11291676.las	No
11291679.las	No

2.2 Report on Full Waveform Data (Tiled Data) - continued

<u>File</u>	<u>Waveform Data (WPD File)</u>
11291681.las	No
11291684.las	No
11291686.las	No
11311576.las	No
11311579.las	No
11311581.las	No
11311584.las	No
11311586.las	No
11311589.las	No
11311591.las	No
11311594.las	No
11311596.las	No
11311599.las	No
11311601.las	No
11311604.las	No
11311606.las	No
11311609.las	No
11311611.las	No
11311614.las	No
11311616.las	No
11311619.las	No
11311621.las	No
11311624.las	No
11311626.las	No
11311629.las	No
11311631.las	No
11311634.las	No
11311636.las	No
11311639.las	No
11311641.las	No
11311644.las	No
11311646.las	No
11311649.las	No
11311651.las	No
11311654.las	No
11311656.las	No
11311659.las	No
11311661.las	No
11311664.las	No
11311666.las	No
11311669.las	No
11311671.las	No
11311674.las	No
11311676.las	No
11311679.las	No
11311681.las	No
11311684.las	No

2.2 Report on Full Waveform Data (Tiled Data) - continued

<u>File</u>	<u>Waveform Data (WPD File)</u>
11311686.las	No
11341576.las	No
11341579.las	No
11341581.las	No
11341584.las	No
11341586.las	No
11341589.las	No
11341591.las	No
11341594.las	No
11341596.las	No
11341599.las	No
11341601.las	No
11341604.las	No
11341606.las	No
11341609.las	No
11341611.las	No
11341614.las	No
11341616.las	No
11341619.las	No
11341621.las	No
11341624.las	No
11341626.las	No
11341629.las	No
11341631.las	No
11341634.las	No
11341636.las	No
11341639.las	No
11341641.las	No
11341644.las	No
11341646.las	No
11341649.las	No
11341651.las	No
11341654.las	No
11341656.las	No
11341659.las	No
11341661.las	No
11341664.las	No
11341666.las	No
11341669.las	No
11341671.las	No
11341674.las	No
11341676.las	No
11341679.las	No
11341681.las	No
11341684.las	No
11341686.las	No
11361576.las	No

2.2 Report on Full Waveform Data (Tiled Data) - continued

<u>File</u>	<u>Waveform Data (WPD File)</u>
11361579.las	No
11361581.las	No
11361584.las	No
11361586.las	No
11361589.las	No
11361591.las	No
11361594.las	No
11361596.las	No
11361599.las	No
11361601.las	No
11361604.las	No
11361606.las	No
11361609.las	No
11361611.las	No
11361614.las	No
11361616.las	No
11361619.las	No
11361621.las	No
11361624.las	No
11361626.las	No
11361629.las	No
11361631.las	No
11361634.las	No
11361636.las	No
11361639.las	No
11361641.las	No
11361644.las	No
11361646.las	No
11361649.las	No
11361651.las	No
11361654.las	No
11361656.las	No
11361659.las	No
11361661.las	No
11361664.las	No
11361666.las	No
11361669.las	No
11361671.las	No
11361674.las	No
11361676.las	No
11361679.las	No
11361681.las	No
11361684.las	No
11361686.las	No
11391576.las	No
11391579.las	No
11391581.las	No

2.2 Report on Full Waveform Data (Tiled Data) - continued

<u>File</u>	<u>Waveform Data (WPD File)</u>
11391584.las	No
11391586.las	No
11391589.las	No
11391591.las	No
11391594.las	No
11391596.las	No
11391599.las	No
11391601.las	No
11391604.las	No
11391606.las	No
11391609.las	No
11391611.las	No
11391614.las	No
11391616.las	No
11391619.las	No
11391621.las	No
11391624.las	No
11391626.las	No
11391629.las	No
11391631.las	No
11391634.las	No
11391636.las	No
11391639.las	No
11391641.las	No
11391644.las	No
11391646.las	No
11391649.las	No
11391651.las	No
11391654.las	No
11391656.las	No
11391659.las	No
11391661.las	No
11391664.las	No
11391666.las	No
11391669.las	No
11391671.las	No
11391674.las	No
11391676.las	No
11391679.las	No
11391681.las	No
11391684.las	No
11391686.las	No
11411576.las	No
11411579.las	No
11411581.las	No
11411584.las	No
11411586.las	No

2.2 Report on Full Waveform Data (Tiled Data) - continued

<u>File</u>	<u>Waveform Data (WPD File)</u>
11411589.las	No
11411591.las	No
11411594.las	No
11411596.las	No
11411599.las	No
11411601.las	No
11411604.las	No
11411606.las	No
11411609.las	No
11411611.las	No
11411614.las	No
11411616.las	No
11411619.las	No
11411621.las	No
11411624.las	No
11411626.las	No
11411629.las	No
11411631.las	No
11411634.las	No
11411636.las	No
11411639.las	No
11411641.las	No
11411644.las	No
11411646.las	No
11411649.las	No
11411651.las	No
11411654.las	No
11411656.las	No
11411659.las	No
11411661.las	No
11411664.las	No
11411666.las	No
11411669.las	No
11411671.las	No
11411674.las	No
11411676.las	No
11411679.las	No
11411681.las	No
11411684.las	No
11411686.las	No
11441576.las	No
11441579.las	No
11441581.las	No
11441584.las	No
11441586.las	No
11441589.las	No
11441591.las	No

2.2 Report on Full Waveform Data (Tiled Data) - continued

<u>File</u>	<u>Waveform Data (WPD File)</u>
11441594.las	No
11441596.las	No
11441599.las	No
11441601.las	No
11441604.las	No
11441606.las	No
11441609.las	No
11441611.las	No
11441614.las	No
11441616.las	No
11441619.las	No
11441621.las	No
11441624.las	No
11441626.las	No
11441629.las	No
11441631.las	No
11441634.las	No
11441636.las	No
11441639.las	No
11441641.las	No
11441644.las	No
11441646.las	No
11441649.las	No
11441651.las	No
11441654.las	No
11441656.las	No
11441659.las	No
11441661.las	No
11441664.las	No
11441666.las	No
11441669.las	No
11441671.las	No
11441674.las	No
11441676.las	No
11441679.las	No
11441681.las	No
11441684.las	No
11441686.las	No
11461576.las	No
11461579.las	No
11461581.las	No
11461584.las	No
11461586.las	No
11461589.las	No
11461591.las	No
11461594.las	No
11461596.las	No

2.2 Report on Full Waveform Data (Tiled Data) - continued

<u>File</u>	<u>Waveform Data (WPD File)</u>
11461599.las	No
11461601.las	No
11461604.las	No
11461606.las	No
11461609.las	No
11461611.las	No
11461614.las	No
11461616.las	No
11461619.las	No
11461621.las	No
11461624.las	No
11461626.las	No
11461629.las	No
11461631.las	No
11461634.las	No
11461636.las	No
11461639.las	No
11461641.las	No
11461644.las	No
11461646.las	No
11461649.las	No
11461651.las	No
11461654.las	No
11461656.las	No
11461659.las	No
11461661.las	No
11461664.las	No
11461666.las	No
11461669.las	No
11461671.las	No
11461674.las	No
11461676.las	No
11461679.las	No
11461681.las	No
11461684.las	No
11461686.las	No
11491576.las	No
11491579.las	No
11491581.las	No
11491584.las	No
11491586.las	No
11491589.las	No
11491591.las	No
11491594.las	No
11491596.las	No
11491599.las	No
11491601.las	No

2.2 Report on Full Waveform Data (Tiled Data) - continued

<u>File</u>	<u>Waveform Data (WPD File)</u>
11491604.las	No
11491606.las	No
11491609.las	No
11491611.las	No
11491614.las	No
11491616.las	No
11491619.las	No
11491621.las	No
11491624.las	No
11491626.las	No
11491629.las	No
11491631.las	No
11491634.las	No
11491636.las	No
11491639.las	No
11491641.las	No
11491644.las	No
11491646.las	No
11491649.las	No
11491651.las	No
11491654.las	No
11491656.las	No
11491659.las	No
11491661.las	No
11491664.las	No
11491666.las	No
11491669.las	No
11491671.las	No
11491674.las	No
11491676.las	No
11491679.las	No
11491681.las	No
11491684.las	No
11491686.las	No
11511576.las	No
11511579.las	No
11511581.las	No
11511584.las	No
11511586.las	No
11511589.las	No
11511591.las	No
11511594.las	No
11511596.las	No
11511599.las	No
11511601.las	No
11511604.las	No
11511606.las	No

2.2 Report on Full Waveform Data (Tiled Data) - continued

<u>File</u>	<u>Waveform Data (WPD File)</u>
11511609.las	No
11511611.las	No
11511614.las	No
11511616.las	No
11511619.las	No
11511621.las	No
11511624.las	No
11511626.las	No
11511629.las	No
11511631.las	No
11511634.las	No
11511636.las	No
11511639.las	No
11511641.las	No
11511644.las	No
11511646.las	No
11511649.las	No
11511651.las	No
11511654.las	No
11511656.las	No
11511659.las	No
11511661.las	No
11511664.las	No
11511666.las	No
11511669.las	No
11511671.las	No
11511674.las	No
11511676.las	No
11511679.las	No
11511681.las	No
11511684.las	No
11511686.las	No
11541576.las	No
11541579.las	No
11541581.las	No
11541584.las	No
11541586.las	No
11541589.las	No
11541591.las	No
11541594.las	No
11541596.las	No
11541599.las	No
11541601.las	No
11541604.las	No
11541606.las	No
11541609.las	No
11541611.las	No

2.2 Report on Full Waveform Data (Tiled Data) - continued

<u>File</u>	<u>Waveform Data (WPD File)</u>
11541614.las	No
11541616.las	No
11541619.las	No
11541621.las	No
11541624.las	No
11541626.las	No
11541629.las	No
11541631.las	No
11541634.las	No
11541636.las	No
11541639.las	No
11541641.las	No
11541644.las	No
11541646.las	No
11541649.las	No
11541651.las	No
11541654.las	No
11541656.las	No
11541659.las	No
11541661.las	No
11541664.las	No
11541666.las	No
11541669.las	No
11541671.las	No
11541674.las	No
11541676.las	No
11541679.las	No
11541681.las	No
11541684.las	No
11541686.las	No
11561576.las	No
11561579.las	No
11561581.las	No
11561584.las	No
11561586.las	No
11561589.las	No
11561591.las	No
11561594.las	No
11561596.las	No
11561599.las	No
11561601.las	No
11561604.las	No
11561606.las	No
11561609.las	No
11561611.las	No
11561614.las	No
11561616.las	No

2.2 Report on Full Waveform Data (Tiled Data) - continued

<u>File</u>	<u>Waveform Data (WPD File)</u>
11561619.las	No
11561621.las	No
11561624.las	No
11561626.las	No
11561629.las	No
11561631.las	No
11561634.las	No
11561636.las	No
11561639.las	No
11561641.las	No
11561644.las	No
11561646.las	No
11561649.las	No
11561651.las	No
11561654.las	No
11561656.las	No
11561659.las	No
11561661.las	No
11561664.las	No
11561666.las	No
11561669.las	No
11561671.las	No
11561674.las	No
11561676.las	No
11561679.las	No
11561681.las	No
11561684.las	No
11561686.las	No
11561689.las	No
11591576.las	No
11591579.las	No
11591581.las	No
11591584.las	No
11591586.las	No
11591589.las	No
11591591.las	No
11591594.las	No
11591596.las	No
11591599.las	No
11591601.las	No
11591604.las	No
11591606.las	No
11591609.las	No
11591611.las	No
11591614.las	No
11591616.las	No
11591619.las	No

2.2 Report on Full Waveform Data (Tiled Data) - continued

<u>File</u>	<u>Waveform Data (WPD File)</u>
11591621.las	No
11591624.las	No
11591626.las	No
11591629.las	No
11591631.las	No
11591634.las	No
11591636.las	No
11591639.las	No
11591641.las	No
11591644.las	No
11591646.las	No
11591649.las	No
11591651.las	No
11591654.las	No
11591656.las	No
11591659.las	No
11591661.las	No
11591664.las	No
11591666.las	No
11591669.las	No
11591671.las	No
11591674.las	No
11591676.las	No
11591679.las	No
11591681.las	No
11591684.las	No
11591686.las	No
11591689.las	No
11611576.las	No
11611579.las	No
11611581.las	No
11611584.las	No
11611586.las	No
11611589.las	No
11611591.las	No
11611594.las	No
11611596.las	No
11611599.las	No
11611601.las	No
11611604.las	No
11611606.las	No
11611609.las	No
11611611.las	No
11611614.las	No
11611616.las	No
11611619.las	No
11611621.las	No

2.2 Report on Full Waveform Data (Tiled Data) - continued

<u>File</u>	<u>Waveform Data (WPD File)</u>
11611624.las	No
11611626.las	No
11611629.las	No
11611631.las	No
11611634.las	No
11611636.las	No
11611639.las	No
11611641.las	No
11611644.las	No
11611646.las	No
11611649.las	No
11611651.las	No
11611654.las	No
11611656.las	No
11611659.las	No
11611661.las	No
11611664.las	No
11611666.las	No
11611669.las	No
11611671.las	No
11611674.las	No
11611676.las	No
11611679.las	No
11611681.las	No
11611684.las	No
11611686.las	No
11611689.las	No
11641576.las	No
11641579.las	No
11641581.las	No
11641584.las	No
11641586.las	No
11641589.las	No
11641591.las	No
11641594.las	No
11641596.las	No
11641599.las	No
11641601.las	No
11641604.las	No
11641606.las	No
11641609.las	No
11641611.las	No
11641614.las	No
11641616.las	No
11641619.las	No
11641621.las	No
11641624.las	No

2.2 Report on Full Waveform Data (Tiled Data) - continued

<u>File</u>	<u>Waveform Data (WPD File)</u>
11641626.las	No
11641629.las	No
11641631.las	No
11641634.las	No
11641636.las	No
11641639.las	No
11641641.las	No
11641644.las	No
11641646.las	No
11641649.las	No
11641651.las	No
11641654.las	No
11641656.las	No
11641659.las	No
11641661.las	No
11641664.las	No
11641666.las	No
11641669.las	No
11641671.las	No
11641674.las	No
11641676.las	No
11641679.las	No
11641681.las	No
11641684.las	No
11641686.las	No
11641689.las	No
11661576.las	No
11661579.las	No
11661581.las	No
11661584.las	No
11661586.las	No
11661589.las	No
11661591.las	No
11661594.las	No
11661596.las	No
11661599.las	No
11661601.las	No
11661604.las	No
11661606.las	No
11661609.las	No
11661611.las	No
11661614.las	No
11661616.las	No
11661619.las	No
11661621.las	No
11661624.las	No
11661626.las	No

2.2 Report on Full Waveform Data (Tiled Data) - continued

<u>File</u>	<u>Waveform Data (WPD File)</u>
11661629.las	No
11661631.las	No
11661634.las	No
11661636.las	No
11661639.las	No
11661641.las	No
11661644.las	No
11661646.las	No
11661649.las	No
11661651.las	No
11661654.las	No
11661656.las	No
11661659.las	No
11661661.las	No
11661664.las	No
11661666.las	No
11661669.las	No
11661671.las	No
11661674.las	No
11661676.las	No
11661679.las	No
11661681.las	No
11661684.las	No
11661686.las	No
11661689.las	No
11691576.las	No
11691579.las	No
11691581.las	No
11691584.las	No
11691586.las	No
11691589.las	No
11691591.las	No
11691594.las	No
11691596.las	No
11691599.las	No
11691601.las	No
11691604.las	No
11691606.las	No
11691609.las	No
11691611.las	No
11691614.las	No
11691616.las	No
11691619.las	No
11691621.las	No
11691624.las	No
11691626.las	No
11691629.las	No

2.2 Report on Full Waveform Data (Tiled Data) - continued

<u>File</u>	<u>Waveform Data (WPD File)</u>
11691631.las	No
11691634.las	No
11691636.las	No
11691639.las	No
11691641.las	No
11691644.las	No
11691646.las	No
11691649.las	No
11691651.las	No
11691654.las	No
11691656.las	No
11691659.las	No
11691661.las	No
11691664.las	No
11691666.las	No
11691669.las	No
11691671.las	No
11691674.las	No
11691676.las	No
11691679.las	No
11691681.las	No
11691684.las	No
11691686.las	No
11691689.las	No
11711576.las	No
11711579.las	No
11711581.las	No
11711584.las	No
11711586.las	No
11711589.las	No
11711591.las	No
11711594.las	No
11711596.las	No
11711599.las	No
11711601.las	No
11711604.las	No
11711606.las	No
11711609.las	No
11711611.las	No
11711614.las	No
11711616.las	No
11711619.las	No
11711621.las	No
11711624.las	No
11711626.las	No
11711629.las	No
11711631.las	No

2.2 Report on Full Waveform Data (Tiled Data) - continued

<u>File</u>	<u>Waveform Data (WPD File)</u>
11711634.las	No
11711636.las	No
11711639.las	No
11711641.las	No
11711644.las	No
11711646.las	No
11711649.las	No
11711651.las	No
11711654.las	No
11711656.las	No
11711659.las	No
11711661.las	No
11711664.las	No
11711666.las	No
11711669.las	No
11711671.las	No
11711674.las	No
11711676.las	No
11711679.las	No
11711681.las	No
11711684.las	No
11711686.las	No
11711689.las	No
11741576.las	No
11741579.las	No
11741581.las	No
11741584.las	No
11741586.las	No
11741589.las	No
11741591.las	No
11741594.las	No
11741596.las	No
11741599.las	No
11741601.las	No
11741604.las	No
11741606.las	No
11741609.las	No
11741611.las	No
11741614.las	No
11741616.las	No
11741619.las	No
11741621.las	No
11741624.las	No
11741626.las	No
11741629.las	No
11741631.las	No
11741634.las	No

2.2 Report on Full Waveform Data (Tiled Data) - continued

<u>File</u>	<u>Waveform Data (WPD File)</u>
11741636.las	No
11741639.las	No
11741641.las	No
11741644.las	No
11741646.las	No
11741649.las	No
11741651.las	No
11741654.las	No
11741656.las	No
11741659.las	No
11741661.las	No
11741664.las	No
11741666.las	No
11741669.las	No
11741671.las	No
11741674.las	No
11741676.las	No
11741679.las	No
11741681.las	No
11741684.las	No
11741686.las	No
11741689.las	No
11761579.las	No
11761581.las	No
11761584.las	No
11761586.las	No
11761589.las	No
11761591.las	No
11761594.las	No
11761596.las	No
11761599.las	No
11761601.las	No
11761604.las	No
11761606.las	No
11761609.las	No
11761611.las	No
11761614.las	No
11761616.las	No
11761619.las	No
11761621.las	No
11761624.las	No
11761626.las	No
11761629.las	No
11761631.las	No
11761634.las	No
11761636.las	No
11761639.las	No

2.2 Report on Full Waveform Data (Tiled Data) - continued

<u>File</u>	<u>Waveform Data (WPD File)</u>
11761641.las	No
11761644.las	No
11761646.las	No
11761649.las	No
11761651.las	No
11761654.las	No
11761656.las	No
11761659.las	No
11761661.las	No
11761664.las	No
11761666.las	No
11761669.las	No
11761671.las	No
11761674.las	No
11761676.las	No
11761679.las	No
11761681.las	No
11761684.las	No
11761686.las	No
11761689.las	No
11791579.las	No
11791581.las	No
11791584.las	No
11791586.las	No
11791589.las	No
11791591.las	No
11791594.las	No
11791596.las	No
11791599.las	No
11791601.las	No
11791604.las	No
11791606.las	No
11791609.las	No
11791611.las	No
11791614.las	No
11791616.las	No
11791619.las	No
11791621.las	No
11791624.las	No
11791626.las	No
11791629.las	No
11791631.las	No
11791634.las	No
11791636.las	No
11791639.las	No
11791641.las	No
11791644.las	No

2.2 Report on Full Waveform Data (Tiled Data) - continued

<u>File</u>	<u>Waveform Data (WPD File)</u>
11791646.las	No
11791649.las	No
11791651.las	No
11791654.las	No
11791656.las	No
11791659.las	No
11791661.las	No
11791664.las	No
11791666.las	No
11791669.las	No
11791671.las	No
11791674.las	No
11791676.las	No
11791679.las	No
11791681.las	No
11791684.las	No
11791686.las	No
11791689.las	No
11811579.las	No
11811581.las	No
11811584.las	No
11811586.las	No
11811589.las	No
11811591.las	No
11811594.las	No
11811596.las	No
11811599.las	No
11811601.las	No
11811604.las	No
11811606.las	No
11811609.las	No
11811611.las	No
11811614.las	No
11811616.las	No
11811619.las	No
11811621.las	No
11811624.las	No
11811626.las	No
11811629.las	No
11811631.las	No
11811634.las	No
11811636.las	No
11811639.las	No
11811641.las	No
11811644.las	No
11811646.las	No
11811649.las	No

2.2 Report on Full Waveform Data (Tiled Data) - continued

<u>File</u>	<u>Waveform Data (WPD File)</u>
11811651.las	No
11811654.las	No
11811656.las	No
11811659.las	No
11811661.las	No
11811664.las	No
11811666.las	No
11811669.las	No
11811671.las	No
11811674.las	No
11811676.las	No
11811679.las	No
11811681.las	No
11811684.las	No
11811686.las	No
11811689.las	No
11841579.las	No
11841581.las	No
11841584.las	No
11841586.las	No
11841589.las	No
11841591.las	No
11841594.las	No
11841596.las	No
11841599.las	No
11841601.las	No
11841604.las	No
11841606.las	No
11841609.las	No
11841611.las	No
11841614.las	No
11841616.las	No
11841619.las	No
11841621.las	No
11841624.las	No
11841626.las	No
11841629.las	No
11841631.las	No
11841634.las	No
11841636.las	No
11841639.las	No
11841641.las	No
11841644.las	No
11841646.las	No
11841649.las	No
11841651.las	No
11841654.las	No

2.2 Report on Full Waveform Data (Tiled Data) - continued

<u>File</u>	<u>Waveform Data (WPD File)</u>
11841656.las	No
11841659.las	No
11841661.las	No
11841664.las	No
11841666.las	No
11841669.las	No
11841671.las	No
11841674.las	No
11841676.las	No
11841679.las	No
11841681.las	No
11841684.las	No
11841686.las	No
11841689.las	No
11861579.las	No
11861581.las	No
11861584.las	No
11861586.las	No
11861589.las	No
11861591.las	No
11861594.las	No
11861596.las	No
11861599.las	No
11861601.las	No
11861604.las	No
11861606.las	No
11861609.las	No
11861611.las	No
11861614.las	No
11861616.las	No
11861619.las	No
11861621.las	No
11861624.las	No
11861626.las	No
11861629.las	No
11861631.las	No
11861634.las	No
11861636.las	No
11861639.las	No
11861641.las	No
11861644.las	No
11861646.las	No
11861649.las	No
11861651.las	No
11861654.las	No
11861656.las	No
11861659.las	No

2.2 Report on Full Waveform Data (Tiled Data) - continued

<u>File</u>	<u>Waveform Data (WPD File)</u>
11861661.las	No
11861664.las	No
11861666.las	No
11861669.las	No
11861671.las	No
11861674.las	No
11861676.las	No
11861679.las	No
11861681.las	No
11861684.las	No
11861686.las	No
11861689.las	No
11891579.las	No
11891581.las	No
11891584.las	No
11891586.las	No
11891589.las	No
11891591.las	No
11891594.las	No
11891596.las	No
11891599.las	No
11891601.las	No
11891604.las	No
11891606.las	No
11891609.las	No
11891611.las	No
11891614.las	No
11891616.las	No
11891619.las	No
11891621.las	No
11891624.las	No
11891626.las	No
11891629.las	No
11891631.las	No
11891634.las	No
11891636.las	No
11891639.las	No
11891641.las	No
11891644.las	No
11891646.las	No
11891649.las	No
11891651.las	No
11891654.las	No
11891656.las	No
11891659.las	No
11891661.las	No
11891664.las	No

2.2 Report on Full Waveform Data (Tiled Data) - continued

<u>File</u>	<u>Waveform Data (WPD File)</u>
11891666.las	No
11891669.las	No
11891671.las	No
11891674.las	No
11891676.las	No
11891679.las	No
11891681.las	No
11891684.las	No
11891686.las	No
11891689.las	No
11911579.las	No
11911581.las	No
11911584.las	No
11911586.las	No
11911589.las	No
11911591.las	No
11911594.las	No
11911596.las	No
11911599.las	No
11911601.las	No
11911604.las	No
11911606.las	No
11911609.las	No
11911611.las	No
11911614.las	No
11911616.las	No
11911619.las	No
11911621.las	No
11911624.las	No
11911626.las	No
11911629.las	No
11911631.las	No
11911634.las	No
11911636.las	No
11911639.las	No
11911641.las	No
11911644.las	No
11911646.las	No
11911649.las	No
11911651.las	No
11911654.las	No
11911656.las	No
11911659.las	No
11911661.las	No
11911664.las	No
11911666.las	No
11911669.las	No

2.2 Report on Full Waveform Data (Tiled Data) - continued

<u>File</u>	<u>Waveform Data (WPD File)</u>
11911671.las	No
11911674.las	No
11911676.las	No
11911679.las	No
11911681.las	No
11911684.las	No
11911686.las	No
11911689.las	No
11941579.las	No
11941581.las	No
11941584.las	No
11941586.las	No
11941589.las	No
11941591.las	No
11941594.las	No
11941596.las	No
11941599.las	No
11941601.las	No
11941604.las	No
11941606.las	No
11941609.las	No
11941611.las	No
11941614.las	No
11941616.las	No
11941619.las	No
11941621.las	No
11941624.las	No
11941626.las	No
11941629.las	No
11941631.las	No
11941634.las	No
11941636.las	No
11941639.las	No
11941641.las	No
11941644.las	No
11941646.las	No
11941649.las	No
11941651.las	No
11941654.las	No
11941656.las	No
11941659.las	No
11941661.las	No
11941664.las	No
11941666.las	No
11941669.las	No
11941671.las	No
11941674.las	No

2.2 Report on Full Waveform Data (Tiled Data) - continued

<u>File</u>	<u>Waveform Data (WPD File)</u>
11941676.las	No
11941679.las	No
11941681.las	No
11941684.las	No
11941686.las	No
11941689.las	No
11961579.las	No
11961581.las	No
11961584.las	No
11961586.las	No
11961589.las	No
11961591.las	No
11961594.las	No
11961596.las	No
11961599.las	No
11961601.las	No
11961604.las	No
11961606.las	No
11961609.las	No
11961611.las	No
11961614.las	No
11961616.las	No
11961619.las	No
11961621.las	No
11961624.las	No
11961626.las	No
11961629.las	No
11961631.las	No
11961634.las	No
11961636.las	No
11961639.las	No
11961641.las	No
11961644.las	No
11961646.las	No
11961649.las	No
11961651.las	No
11961654.las	No
11961656.las	No
11961659.las	No
11961661.las	No
11961664.las	No
11961666.las	No
11961669.las	No
11961671.las	No
11961674.las	No
11961676.las	No
11961679.las	No

2.2 Report on Full Waveform Data (Tiled Data) - continued

<u>File</u>	<u>Waveform Data (WPD File)</u>
11961681.las	No
11961684.las	No
11961686.las	No
11961689.las	No
11991579.las	No
11991581.las	No
11991584.las	No
11991586.las	No
11991589.las	No
11991591.las	No
11991594.las	No
11991596.las	No
11991599.las	No
11991601.las	No
11991604.las	No
11991606.las	No
11991609.las	No
11991611.las	No
11991614.las	No
11991616.las	No
11991619.las	No
11991621.las	No
11991624.las	No
11991626.las	No
11991629.las	No
11991631.las	No
11991634.las	No
11991636.las	No
11991639.las	No
11991641.las	No
11991644.las	No
11991646.las	No
11991649.las	No
11991651.las	No
11991654.las	No
11991656.las	No
11991659.las	No
11991661.las	No
11991664.las	No
11991666.las	No
11991669.las	No
11991671.las	No
11991674.las	No
11991676.las	No
11991679.las	No
11991681.las	No
11991684.las	No

2.2 Report on Full Waveform Data (Tiled Data) - continued

<u>File</u>	<u>Waveform Data (WPD File)</u>
11991686.las	No
11991689.las	No
12011579.las	No
12011581.las	No
12011584.las	No
12011586.las	No
12011589.las	No
12011591.las	No
12011594.las	No
12011596.las	No
12011599.las	No
12011601.las	No
12011604.las	No
12011606.las	No
12011609.las	No
12011611.las	No
12011614.las	No
12011616.las	No
12011619.las	No
12011621.las	No
12011624.las	No
12011626.las	No
12011629.las	No
12011631.las	No
12011634.las	No
12011636.las	No
12011639.las	No
12011641.las	No
12011644.las	No
12011646.las	No
12011649.las	No
12011651.las	No
12011654.las	No
12011656.las	No
12011659.las	No
12011661.las	No
12011664.las	No
12011666.las	No
12011669.las	No
12011671.las	No
12011674.las	No
12011676.las	No
12011679.las	No
12011681.las	No
12011684.las	No
12011686.las	No
12011689.las	No

2.2 Report on Full Waveform Data (Tiled Data) - continued

<u>File</u>	<u>Waveform Data (WPD File)</u>
12041579.las	No
12041581.las	No
12041584.las	No
12041586.las	No
12041589.las	No
12041591.las	No
12041594.las	No
12041596.las	No
12041599.las	No
12041601.las	No
12041604.las	No
12041606.las	No
12041609.las	No
12041611.las	No
12041614.las	No
12041616.las	No
12041619.las	No
12041621.las	No
12041624.las	No
12041626.las	No
12041629.las	No
12041631.las	No
12041634.las	No
12041636.las	No
12041639.las	No
12041641.las	No
12041644.las	No
12041646.las	No
12041649.las	No
12041651.las	No
12041654.las	No
12041656.las	No
12041659.las	No
12041661.las	No
12041664.las	No
12041666.las	No
12041669.las	No
12041671.las	No
12041674.las	No
12041676.las	No
12041679.las	No
12041681.las	No
12041684.las	No
12041686.las	No
12041689.las	No
12061579.las	No
12061581.las	No

2.2 Report on Full Waveform Data (Tiled Data) - continued

<u>File</u>	<u>Waveform Data (WPD File)</u>
12061584.las	No
12061586.las	No
12061589.las	No
12061591.las	No
12061594.las	No
12061596.las	No
12061599.las	No
12061601.las	No
12061604.las	No
12061606.las	No
12061609.las	No
12061611.las	No
12061614.las	No
12061616.las	No
12061619.las	No
12061621.las	No
12061624.las	No
12061626.las	No
12061629.las	No
12061631.las	No
12061634.las	No
12061636.las	No
12061639.las	No
12061641.las	No
12061644.las	No
12061646.las	No
12061649.las	No
12061651.las	No
12061654.las	No
12061656.las	No
12061659.las	No
12061661.las	No
12061664.las	No
12061666.las	No
12061669.las	No
12061671.las	No
12061674.las	No
12061676.las	No
12061679.las	No
12061681.las	No
12061684.las	No
12061686.las	No
12061689.las	No

2.3 Report on Global Positioning System (GPS) Times Type (Tiled Data)

The purpose of this section is to show the GPS time type within the LAS files for the LiDAR tiled data.

[Classified Files - E:\Kankakee\Classified LAS](#)

File	GPS Time Type
10041586.las	Adjusted GPS Time
10041589.las	Adjusted GPS Time
10041591.las	Adjusted GPS Time
10041594.las	Adjusted GPS Time
10041596.las	Adjusted GPS Time
10041599.las	Adjusted GPS Time
10041601.las	Adjusted GPS Time
10041604.las	Adjusted GPS Time
10041606.las	Adjusted GPS Time
10041609.las	Adjusted GPS Time
10041611.las	Adjusted GPS Time
10041614.las	Adjusted GPS Time
10041616.las	Adjusted GPS Time
10041619.las	Adjusted GPS Time
10041621.las	Adjusted GPS Time
10061574.las	Adjusted GPS Time
10061576.las	Adjusted GPS Time
10061579.las	Adjusted GPS Time
10061581.las	Adjusted GPS Time
10061584.las	Adjusted GPS Time
10061586.las	Adjusted GPS Time
10061589.las	Adjusted GPS Time
10061591.las	Adjusted GPS Time
10061594.las	Adjusted GPS Time
10061596.las	Adjusted GPS Time
10061599.las	Adjusted GPS Time
10061601.las	Adjusted GPS Time
10061604.las	Adjusted GPS Time
10061606.las	Adjusted GPS Time
10061609.las	Adjusted GPS Time
10061611.las	Adjusted GPS Time
10061614.las	Adjusted GPS Time
10061616.las	Adjusted GPS Time
10061619.las	Adjusted GPS Time
10061621.las	Adjusted GPS Time
10061624.las	Adjusted GPS Time
10061626.las	Adjusted GPS Time
10061629.las	Adjusted GPS Time
10061631.las	Adjusted GPS Time
10061634.las	Adjusted GPS Time
10061636.las	Adjusted GPS Time
10061639.las	Adjusted GPS Time
10061641.las	Adjusted GPS Time
10061644.las	Adjusted GPS Time
10061646.las	Adjusted GPS Time

2.3 Report on Global Positioning System (GPS) Times Type (Tiled Data) - continued

File	GPS Time Type
10061649.las	Adjusted GPS Time
10061651.las	Adjusted GPS Time
10061654.las	Adjusted GPS Time
10091574.las	Adjusted GPS Time
10091576.las	Adjusted GPS Time
10091579.las	Adjusted GPS Time
10091581.las	Adjusted GPS Time
10091584.las	Adjusted GPS Time
10091586.las	Adjusted GPS Time
10091589.las	Adjusted GPS Time
10091591.las	Adjusted GPS Time
10091594.las	Adjusted GPS Time
10091596.las	Adjusted GPS Time
10091599.las	Adjusted GPS Time
10091601.las	Adjusted GPS Time
10091604.las	Adjusted GPS Time
10091606.las	Adjusted GPS Time
10091609.las	Adjusted GPS Time
10091611.las	Adjusted GPS Time
10091614.las	Adjusted GPS Time
10091616.las	Adjusted GPS Time
10091619.las	Adjusted GPS Time
10091621.las	Adjusted GPS Time
10091624.las	Adjusted GPS Time
10091626.las	Adjusted GPS Time
10091629.las	Adjusted GPS Time
10091631.las	Adjusted GPS Time
10091634.las	Adjusted GPS Time
10091636.las	Adjusted GPS Time
10091639.las	Adjusted GPS Time
10091641.las	Adjusted GPS Time
10091644.las	Adjusted GPS Time
10091646.las	Adjusted GPS Time
10091649.las	Adjusted GPS Time
10091651.las	Adjusted GPS Time
10091654.las	Adjusted GPS Time
10111574.las	Adjusted GPS Time
10111576.las	Adjusted GPS Time
10111579.las	Adjusted GPS Time
10111581.las	Adjusted GPS Time
10111584.las	Adjusted GPS Time
10111586.las	Adjusted GPS Time
10111589.las	Adjusted GPS Time
10111591.las	Adjusted GPS Time
10111594.las	Adjusted GPS Time
10111596.las	Adjusted GPS Time
10111599.las	Adjusted GPS Time

2.3 Report on Global Positioning System (GPS) Times Type (Tiled Data) - continued

File	GPS Time Type
10111601.las	Adjusted GPS Time
10111604.las	Adjusted GPS Time
10111606.las	Adjusted GPS Time
10111609.las	Adjusted GPS Time
10111611.las	Adjusted GPS Time
10111614.las	Adjusted GPS Time
10111616.las	Adjusted GPS Time
10111619.las	Adjusted GPS Time
10111621.las	Adjusted GPS Time
10111624.las	Adjusted GPS Time
10111626.las	Adjusted GPS Time
10111629.las	Adjusted GPS Time
10111631.las	Adjusted GPS Time
10111634.las	Adjusted GPS Time
10111636.las	Adjusted GPS Time
10111639.las	Adjusted GPS Time
10111641.las	Adjusted GPS Time
10111644.las	Adjusted GPS Time
10111646.las	Adjusted GPS Time
10111649.las	Adjusted GPS Time
10111651.las	Adjusted GPS Time
10111654.las	Adjusted GPS Time
10141574.las	Adjusted GPS Time
10141576.las	Adjusted GPS Time
10141579.las	Adjusted GPS Time
10141581.las	Adjusted GPS Time
10141584.las	Adjusted GPS Time
10141586.las	Adjusted GPS Time
10141589.las	Adjusted GPS Time
10141591.las	Adjusted GPS Time
10141594.las	Adjusted GPS Time
10141596.las	Adjusted GPS Time
10141599.las	Adjusted GPS Time
10141601.las	Adjusted GPS Time
10141604.las	Adjusted GPS Time
10141606.las	Adjusted GPS Time
10141609.las	Adjusted GPS Time
10141611.las	Adjusted GPS Time
10141614.las	Adjusted GPS Time
10141616.las	Adjusted GPS Time
10141619.las	Adjusted GPS Time
10141621.las	Adjusted GPS Time
10141624.las	Adjusted GPS Time
10141626.las	Adjusted GPS Time
10141629.las	Adjusted GPS Time
10141631.las	Adjusted GPS Time
10141634.las	Adjusted GPS Time

2.3 Report on Global Positioning System (GPS) Times Type (Tiled Data) - continued

File	GPS Time Type
10141636.las	Adjusted GPS Time
10141639.las	Adjusted GPS Time
10141641.las	Adjusted GPS Time
10141644.las	Adjusted GPS Time
10141646.las	Adjusted GPS Time
10141649.las	Adjusted GPS Time
10141651.las	Adjusted GPS Time
10141654.las	Adjusted GPS Time
10161574.las	Adjusted GPS Time
10161576.las	Adjusted GPS Time
10161579.las	Adjusted GPS Time
10161581.las	Adjusted GPS Time
10161584.las	Adjusted GPS Time
10161586.las	Adjusted GPS Time
10161589.las	Adjusted GPS Time
10161591.las	Adjusted GPS Time
10161594.las	Adjusted GPS Time
10161596.las	Adjusted GPS Time
10161599.las	Adjusted GPS Time
10161601.las	Adjusted GPS Time
10161604.las	Adjusted GPS Time
10161606.las	Adjusted GPS Time
10161609.las	Adjusted GPS Time
10161611.las	Adjusted GPS Time
10161614.las	Adjusted GPS Time
10161616.las	Adjusted GPS Time
10161619.las	Adjusted GPS Time
10161621.las	Adjusted GPS Time
10161624.las	Adjusted GPS Time
10161626.las	Adjusted GPS Time
10161629.las	Adjusted GPS Time
10161631.las	Adjusted GPS Time
10161634.las	Adjusted GPS Time
10161636.las	Adjusted GPS Time
10161639.las	Adjusted GPS Time
10161641.las	Adjusted GPS Time
10161644.las	Adjusted GPS Time
10161646.las	Adjusted GPS Time
10161649.las	Adjusted GPS Time
10161651.las	Adjusted GPS Time
10161654.las	Adjusted GPS Time
10191574.las	Adjusted GPS Time
10191576.las	Adjusted GPS Time
10191579.las	Adjusted GPS Time
10191581.las	Adjusted GPS Time
10191584.las	Adjusted GPS Time
10191586.las	Adjusted GPS Time

2.3 Report on Global Positioning System (GPS) Times Type (Tiled Data) - continued

File	GPS Time Type
10191589.las	Adjusted GPS Time
10191591.las	Adjusted GPS Time
10191594.las	Adjusted GPS Time
10191596.las	Adjusted GPS Time
10191599.las	Adjusted GPS Time
10191601.las	Adjusted GPS Time
10191604.las	Adjusted GPS Time
10191606.las	Adjusted GPS Time
10191609.las	Adjusted GPS Time
10191611.las	Adjusted GPS Time
10191614.las	Adjusted GPS Time
10191616.las	Adjusted GPS Time
10191619.las	Adjusted GPS Time
10191621.las	Adjusted GPS Time
10191624.las	Adjusted GPS Time
10191626.las	Adjusted GPS Time
10191629.las	Adjusted GPS Time
10191631.las	Adjusted GPS Time
10191634.las	Adjusted GPS Time
10191636.las	Adjusted GPS Time
10191639.las	Adjusted GPS Time
10191641.las	Adjusted GPS Time
10191644.las	Adjusted GPS Time
10191646.las	Adjusted GPS Time
10191649.las	Adjusted GPS Time
10191651.las	Adjusted GPS Time
10191654.las	Adjusted GPS Time
10211574.las	Adjusted GPS Time
10211576.las	Adjusted GPS Time
10211579.las	Adjusted GPS Time
10211581.las	Adjusted GPS Time
10211584.las	Adjusted GPS Time
10211586.las	Adjusted GPS Time
10211589.las	Adjusted GPS Time
10211591.las	Adjusted GPS Time
10211594.las	Adjusted GPS Time
10211596.las	Adjusted GPS Time
10211599.las	Adjusted GPS Time
10211601.las	Adjusted GPS Time
10211604.las	Adjusted GPS Time
10211606.las	Adjusted GPS Time
10211609.las	Adjusted GPS Time
10211611.las	Adjusted GPS Time
10211614.las	Adjusted GPS Time
10211616.las	Adjusted GPS Time
10211619.las	Adjusted GPS Time
10211621.las	Adjusted GPS Time

2.3 Report on Global Positioning System (GPS) Times Type (Tiled Data) - continued

File	GPS Time Type
10211624.las	Adjusted GPS Time
10211626.las	Adjusted GPS Time
10211629.las	Adjusted GPS Time
10211631.las	Adjusted GPS Time
10211634.las	Adjusted GPS Time
10211636.las	Adjusted GPS Time
10211639.las	Adjusted GPS Time
10211641.las	Adjusted GPS Time
10211644.las	Adjusted GPS Time
10211646.las	Adjusted GPS Time
10211649.las	Adjusted GPS Time
10211651.las	Adjusted GPS Time
10211654.las	Adjusted GPS Time
10241574.las	Adjusted GPS Time
10241576.las	Adjusted GPS Time
10241579.las	Adjusted GPS Time
10241581.las	Adjusted GPS Time
10241584.las	Adjusted GPS Time
10241586.las	Adjusted GPS Time
10241589.las	Adjusted GPS Time
10241591.las	Adjusted GPS Time
10241594.las	Adjusted GPS Time
10241596.las	Adjusted GPS Time
10241599.las	Adjusted GPS Time
10241601.las	Adjusted GPS Time
10241604.las	Adjusted GPS Time
10241606.las	Adjusted GPS Time
10241609.las	Adjusted GPS Time
10241611.las	Adjusted GPS Time
10241614.las	Adjusted GPS Time
10241616.las	Adjusted GPS Time
10241619.las	Adjusted GPS Time
10241621.las	Adjusted GPS Time
10241624.las	Adjusted GPS Time
10241626.las	Adjusted GPS Time
10241629.las	Adjusted GPS Time
10241631.las	Adjusted GPS Time
10241634.las	Adjusted GPS Time
10241636.las	Adjusted GPS Time
10241639.las	Adjusted GPS Time
10241641.las	Adjusted GPS Time
10241644.las	Adjusted GPS Time
10241646.las	Adjusted GPS Time
10241649.las	Adjusted GPS Time
10241651.las	Adjusted GPS Time
10241654.las	Adjusted GPS Time
10261574.las	Adjusted GPS Time

2.3 Report on Global Positioning System (GPS) Times Type (Tiled Data) - continued

File	GPS Time Type
10261576.las	Adjusted GPS Time
10261579.las	Adjusted GPS Time
10261581.las	Adjusted GPS Time
10261584.las	Adjusted GPS Time
10261586.las	Adjusted GPS Time
10261589.las	Adjusted GPS Time
10261591.las	Adjusted GPS Time
10261594.las	Adjusted GPS Time
10261596.las	Adjusted GPS Time
10261599.las	Adjusted GPS Time
10261601.las	Adjusted GPS Time
10261604.las	Adjusted GPS Time
10261606.las	Adjusted GPS Time
10261609.las	Adjusted GPS Time
10261611.las	Adjusted GPS Time
10261614.las	Adjusted GPS Time
10261616.las	Adjusted GPS Time
10261619.las	Adjusted GPS Time
10261621.las	Adjusted GPS Time
10261624.las	Adjusted GPS Time
10261626.las	Adjusted GPS Time
10261629.las	Adjusted GPS Time
10261631.las	Adjusted GPS Time
10261634.las	Adjusted GPS Time
10261636.las	Adjusted GPS Time
10261639.las	Adjusted GPS Time
10261641.las	Adjusted GPS Time
10261644.las	Adjusted GPS Time
10261646.las	Adjusted GPS Time
10261649.las	Adjusted GPS Time
10261651.las	Adjusted GPS Time
10261654.las	Adjusted GPS Time
10291574.las	Adjusted GPS Time
10291576.las	Adjusted GPS Time
10291579.las	Adjusted GPS Time
10291581.las	Adjusted GPS Time
10291584.las	Adjusted GPS Time
10291586.las	Adjusted GPS Time
10291589.las	Adjusted GPS Time
10291591.las	Adjusted GPS Time
10291594.las	Adjusted GPS Time
10291596.las	Adjusted GPS Time
10291599.las	Adjusted GPS Time
10291601.las	Adjusted GPS Time
10291604.las	Adjusted GPS Time
10291606.las	Adjusted GPS Time
10291609.las	Adjusted GPS Time

2.3 Report on Global Positioning System (GPS) Times Type (Tiled Data) - continued

File	GPS Time Type
10291611.las	Adjusted GPS Time
10291614.las	Adjusted GPS Time
10291616.las	Adjusted GPS Time
10291619.las	Adjusted GPS Time
10291621.las	Adjusted GPS Time
10291624.las	Adjusted GPS Time
10291626.las	Adjusted GPS Time
10291629.las	Adjusted GPS Time
10291631.las	Adjusted GPS Time
10291634.las	Adjusted GPS Time
10291636.las	Adjusted GPS Time
10291639.las	Adjusted GPS Time
10291641.las	Adjusted GPS Time
10291644.las	Adjusted GPS Time
10291646.las	Adjusted GPS Time
10291649.las	Adjusted GPS Time
10291651.las	Adjusted GPS Time
10291654.las	Adjusted GPS Time
10311574.las	Adjusted GPS Time
10311576.las	Adjusted GPS Time
10311579.las	Adjusted GPS Time
10311581.las	Adjusted GPS Time
10311584.las	Adjusted GPS Time
10311586.las	Adjusted GPS Time
10311589.las	Adjusted GPS Time
10311591.las	Adjusted GPS Time
10311594.las	Adjusted GPS Time
10311596.las	Adjusted GPS Time
10311599.las	Adjusted GPS Time
10311601.las	Adjusted GPS Time
10311604.las	Adjusted GPS Time
10311606.las	Adjusted GPS Time
10311609.las	Adjusted GPS Time
10311611.las	Adjusted GPS Time
10311614.las	Adjusted GPS Time
10311616.las	Adjusted GPS Time
10311619.las	Adjusted GPS Time
10311621.las	Adjusted GPS Time
10311624.las	Adjusted GPS Time
10311626.las	Adjusted GPS Time
10311629.las	Adjusted GPS Time
10311631.las	Adjusted GPS Time
10311634.las	Adjusted GPS Time
10311636.las	Adjusted GPS Time
10311639.las	Adjusted GPS Time
10311641.las	Adjusted GPS Time
10311644.las	Adjusted GPS Time

2.3 Report on Global Positioning System (GPS) Times Type (Tiled Data) - continued

File	GPS Time Type
10311646.las	Adjusted GPS Time
10311649.las	Adjusted GPS Time
10311651.las	Adjusted GPS Time
10311654.las	Adjusted GPS Time
10341574.las	Adjusted GPS Time
10341576.las	Adjusted GPS Time
10341579.las	Adjusted GPS Time
10341581.las	Adjusted GPS Time
10341584.las	Adjusted GPS Time
10341586.las	Adjusted GPS Time
10341589.las	Adjusted GPS Time
10341591.las	Adjusted GPS Time
10341594.las	Adjusted GPS Time
10341596.las	Adjusted GPS Time
10341599.las	Adjusted GPS Time
10341601.las	Adjusted GPS Time
10341604.las	Adjusted GPS Time
10341606.las	Adjusted GPS Time
10341609.las	Adjusted GPS Time
10341611.las	Adjusted GPS Time
10341614.las	Adjusted GPS Time
10341616.las	Adjusted GPS Time
10341619.las	Adjusted GPS Time
10341621.las	Adjusted GPS Time
10341624.las	Adjusted GPS Time
10341626.las	Adjusted GPS Time
10341629.las	Adjusted GPS Time
10341631.las	Adjusted GPS Time
10341634.las	Adjusted GPS Time
10341636.las	Adjusted GPS Time
10341639.las	Adjusted GPS Time
10341641.las	Adjusted GPS Time
10341644.las	Adjusted GPS Time
10341646.las	Adjusted GPS Time
10341649.las	Adjusted GPS Time
10341651.las	Adjusted GPS Time
10341654.las	Adjusted GPS Time
10361574.las	Adjusted GPS Time
10361576.las	Adjusted GPS Time
10361579.las	Adjusted GPS Time
10361581.las	Adjusted GPS Time
10361584.las	Adjusted GPS Time
10361586.las	Adjusted GPS Time
10361589.las	Adjusted GPS Time
10361591.las	Adjusted GPS Time
10361594.las	Adjusted GPS Time
10361596.las	Adjusted GPS Time

2.3 Report on Global Positioning System (GPS) Times Type (Tiled Data) - continued

File	GPS Time Type
10361599.las	Adjusted GPS Time
10361601.las	Adjusted GPS Time
10361604.las	Adjusted GPS Time
10361606.las	Adjusted GPS Time
10361609.las	Adjusted GPS Time
10361611.las	Adjusted GPS Time
10361614.las	Adjusted GPS Time
10361616.las	Adjusted GPS Time
10361619.las	Adjusted GPS Time
10361621.las	Adjusted GPS Time
10361624.las	Adjusted GPS Time
10361626.las	Adjusted GPS Time
10361629.las	Adjusted GPS Time
10361631.las	Adjusted GPS Time
10361634.las	Adjusted GPS Time
10361636.las	Adjusted GPS Time
10361639.las	Adjusted GPS Time
10361641.las	Adjusted GPS Time
10361644.las	Adjusted GPS Time
10361646.las	Adjusted GPS Time
10361649.las	Adjusted GPS Time
10361651.las	Adjusted GPS Time
10361654.las	Adjusted GPS Time
10391574.las	Adjusted GPS Time
10391576.las	Adjusted GPS Time
10391579.las	Adjusted GPS Time
10391581.las	Adjusted GPS Time
10391584.las	Adjusted GPS Time
10391586.las	Adjusted GPS Time
10391589.las	Adjusted GPS Time
10391591.las	Adjusted GPS Time
10391594.las	Adjusted GPS Time
10391596.las	Adjusted GPS Time
10391599.las	Adjusted GPS Time
10391601.las	Adjusted GPS Time
10391604.las	Adjusted GPS Time
10391606.las	Adjusted GPS Time
10391609.las	Adjusted GPS Time
10391611.las	Adjusted GPS Time
10391614.las	Adjusted GPS Time
10391616.las	Adjusted GPS Time
10391619.las	Adjusted GPS Time
10391621.las	Adjusted GPS Time
10391624.las	Adjusted GPS Time
10391626.las	Adjusted GPS Time
10391629.las	Adjusted GPS Time
10391631.las	Adjusted GPS Time

2.3 Report on Global Positioning System (GPS) Times Type (Tiled Data) - continued

File	GPS Time Type
10391634.las	Adjusted GPS Time
10391636.las	Adjusted GPS Time
10391639.las	Adjusted GPS Time
10391641.las	Adjusted GPS Time
10391644.las	Adjusted GPS Time
10391646.las	Adjusted GPS Time
10391649.las	Adjusted GPS Time
10391651.las	Adjusted GPS Time
10391654.las	Adjusted GPS Time
10411574.las	Adjusted GPS Time
10411576.las	Adjusted GPS Time
10411579.las	Adjusted GPS Time
10411581.las	Adjusted GPS Time
10411584.las	Adjusted GPS Time
10411586.las	Adjusted GPS Time
10411589.las	Adjusted GPS Time
10411591.las	Adjusted GPS Time
10411594.las	Adjusted GPS Time
10411596.las	Adjusted GPS Time
10411599.las	Adjusted GPS Time
10411601.las	Adjusted GPS Time
10411604.las	Adjusted GPS Time
10411606.las	Adjusted GPS Time
10411609.las	Adjusted GPS Time
10411611.las	Adjusted GPS Time
10411614.las	Adjusted GPS Time
10411616.las	Adjusted GPS Time
10411619.las	Adjusted GPS Time
10411621.las	Adjusted GPS Time
10411624.las	Adjusted GPS Time
10411626.las	Adjusted GPS Time
10411629.las	Adjusted GPS Time
10411631.las	Adjusted GPS Time
10411634.las	Adjusted GPS Time
10411636.las	Adjusted GPS Time
10411639.las	Adjusted GPS Time
10411641.las	Adjusted GPS Time
10411644.las	Adjusted GPS Time
10411646.las	Adjusted GPS Time
10411649.las	Adjusted GPS Time
10411651.las	Adjusted GPS Time
10411654.las	Adjusted GPS Time
10441574.las	Adjusted GPS Time
10441576.las	Adjusted GPS Time
10441579.las	Adjusted GPS Time
10441581.las	Adjusted GPS Time
10441584.las	Adjusted GPS Time

2.3 Report on Global Positioning System (GPS) Times Type (Tiled Data) - continued

File	GPS Time Type
10441586.las	Adjusted GPS Time
10441589.las	Adjusted GPS Time
10441591.las	Adjusted GPS Time
10441594.las	Adjusted GPS Time
10441596.las	Adjusted GPS Time
10441599.las	Adjusted GPS Time
10441601.las	Adjusted GPS Time
10441604.las	Adjusted GPS Time
10441606.las	Adjusted GPS Time
10441609.las	Adjusted GPS Time
10441611.las	Adjusted GPS Time
10441614.las	Adjusted GPS Time
10441616.las	Adjusted GPS Time
10441619.las	Adjusted GPS Time
10441621.las	Adjusted GPS Time
10441624.las	Adjusted GPS Time
10441626.las	Adjusted GPS Time
10441629.las	Adjusted GPS Time
10441631.las	Adjusted GPS Time
10441634.las	Adjusted GPS Time
10441636.las	Adjusted GPS Time
10441639.las	Adjusted GPS Time
10441641.las	Adjusted GPS Time
10441644.las	Adjusted GPS Time
10441646.las	Adjusted GPS Time
10441649.las	Adjusted GPS Time
10441651.las	Adjusted GPS Time
10441654.las	Adjusted GPS Time
10461574.las	Adjusted GPS Time
10461576.las	Adjusted GPS Time
10461579.las	Adjusted GPS Time
10461581.las	Adjusted GPS Time
10461584.las	Adjusted GPS Time
10461586.las	Adjusted GPS Time
10461589.las	Adjusted GPS Time
10461591.las	Adjusted GPS Time
10461594.las	Adjusted GPS Time
10461596.las	Adjusted GPS Time
10461599.las	Adjusted GPS Time
10461601.las	Adjusted GPS Time
10461604.las	Adjusted GPS Time
10461606.las	Adjusted GPS Time
10461609.las	Adjusted GPS Time
10461611.las	Adjusted GPS Time
10461614.las	Adjusted GPS Time
10461616.las	Adjusted GPS Time
10461619.las	Adjusted GPS Time

2.3 Report on Global Positioning System (GPS) Times Type (Tiled Data) - continued

File	GPS Time Type
10461621.las	Adjusted GPS Time
10461624.las	Adjusted GPS Time
10461626.las	Adjusted GPS Time
10461629.las	Adjusted GPS Time
10461631.las	Adjusted GPS Time
10461634.las	Adjusted GPS Time
10461636.las	Adjusted GPS Time
10461639.las	Adjusted GPS Time
10461641.las	Adjusted GPS Time
10461644.las	Adjusted GPS Time
10461646.las	Adjusted GPS Time
10461649.las	Adjusted GPS Time
10461651.las	Adjusted GPS Time
10461654.las	Adjusted GPS Time
10491574.las	Adjusted GPS Time
10491576.las	Adjusted GPS Time
10491579.las	Adjusted GPS Time
10491581.las	Adjusted GPS Time
10491584.las	Adjusted GPS Time
10491586.las	Adjusted GPS Time
10491589.las	Adjusted GPS Time
10491591.las	Adjusted GPS Time
10491594.las	Adjusted GPS Time
10491596.las	Adjusted GPS Time
10491599.las	Adjusted GPS Time
10491601.las	Adjusted GPS Time
10491604.las	Adjusted GPS Time
10491606.las	Adjusted GPS Time
10491609.las	Adjusted GPS Time
10491611.las	Adjusted GPS Time
10491614.las	Adjusted GPS Time
10491616.las	Adjusted GPS Time
10491619.las	Adjusted GPS Time
10491621.las	Adjusted GPS Time
10491624.las	Adjusted GPS Time
10491626.las	Adjusted GPS Time
10491629.las	Adjusted GPS Time
10491631.las	Adjusted GPS Time
10491634.las	Adjusted GPS Time
10491636.las	Adjusted GPS Time
10491639.las	Adjusted GPS Time
10491641.las	Adjusted GPS Time
10491644.las	Adjusted GPS Time
10491646.las	Adjusted GPS Time
10491649.las	Adjusted GPS Time
10491651.las	Adjusted GPS Time
10491654.las	Adjusted GPS Time

2.3 Report on Global Positioning System (GPS) Times Type (Tiled Data) - continued

File	GPS Time Type
10511574.las	Adjusted GPS Time
10511576.las	Adjusted GPS Time
10511579.las	Adjusted GPS Time
10511581.las	Adjusted GPS Time
10511584.las	Adjusted GPS Time
10511586.las	Adjusted GPS Time
10511589.las	Adjusted GPS Time
10511591.las	Adjusted GPS Time
10511594.las	Adjusted GPS Time
10511596.las	Adjusted GPS Time
10511599.las	Adjusted GPS Time
10511601.las	Adjusted GPS Time
10511604.las	Adjusted GPS Time
10511606.las	Adjusted GPS Time
10511609.las	Adjusted GPS Time
10511611.las	Adjusted GPS Time
10511614.las	Adjusted GPS Time
10511616.las	Adjusted GPS Time
10511619.las	Adjusted GPS Time
10511621.las	Adjusted GPS Time
10511624.las	Adjusted GPS Time
10511626.las	Adjusted GPS Time
10511629.las	Adjusted GPS Time
10511631.las	Adjusted GPS Time
10511634.las	Adjusted GPS Time
10511636.las	Adjusted GPS Time
10511639.las	Adjusted GPS Time
10511641.las	Adjusted GPS Time
10511644.las	Adjusted GPS Time
10511646.las	Adjusted GPS Time
10511649.las	Adjusted GPS Time
10511651.las	Adjusted GPS Time
10511654.las	Adjusted GPS Time
10541574.las	Adjusted GPS Time
10541576.las	Adjusted GPS Time
10541579.las	Adjusted GPS Time
10541581.las	Adjusted GPS Time
10541584.las	Adjusted GPS Time
10541586.las	Adjusted GPS Time
10541589.las	Adjusted GPS Time
10541591.las	Adjusted GPS Time
10541594.las	Adjusted GPS Time
10541596.las	Adjusted GPS Time
10541599.las	Adjusted GPS Time
10541601.las	Adjusted GPS Time
10541604.las	Adjusted GPS Time
10541606.las	Adjusted GPS Time

2.3 Report on Global Positioning System (GPS) Times Type (Tiled Data) - continued

File	GPS Time Type
10541609.las	Adjusted GPS Time
10541611.las	Adjusted GPS Time
10541614.las	Adjusted GPS Time
10541616.las	Adjusted GPS Time
10541619.las	Adjusted GPS Time
10541621.las	Adjusted GPS Time
10541624.las	Adjusted GPS Time
10541626.las	Adjusted GPS Time
10541629.las	Adjusted GPS Time
10541631.las	Adjusted GPS Time
10541634.las	Adjusted GPS Time
10541636.las	Adjusted GPS Time
10541639.las	Adjusted GPS Time
10541641.las	Adjusted GPS Time
10541644.las	Adjusted GPS Time
10541646.las	Adjusted GPS Time
10541649.las	Adjusted GPS Time
10541651.las	Adjusted GPS Time
10541654.las	Adjusted GPS Time
10561574.las	Adjusted GPS Time
10561576.las	Adjusted GPS Time
10561579.las	Adjusted GPS Time
10561581.las	Adjusted GPS Time
10561584.las	Adjusted GPS Time
10561586.las	Adjusted GPS Time
10561589.las	Adjusted GPS Time
10561591.las	Adjusted GPS Time
10561594.las	Adjusted GPS Time
10561596.las	Adjusted GPS Time
10561599.las	Adjusted GPS Time
10561601.las	Adjusted GPS Time
10561604.las	Adjusted GPS Time
10561606.las	Adjusted GPS Time
10561609.las	Adjusted GPS Time
10561611.las	Adjusted GPS Time
10561614.las	Adjusted GPS Time
10561616.las	Adjusted GPS Time
10561619.las	Adjusted GPS Time
10561621.las	Adjusted GPS Time
10561624.las	Adjusted GPS Time
10561626.las	Adjusted GPS Time
10561629.las	Adjusted GPS Time
10561631.las	Adjusted GPS Time
10561634.las	Adjusted GPS Time
10561636.las	Adjusted GPS Time
10561639.las	Adjusted GPS Time
10561641.las	Adjusted GPS Time

2.3 Report on Global Positioning System (GPS) Times Type (Tiled Data) - continued

File	GPS Time Type
10561644.las	Adjusted GPS Time
10561646.las	Adjusted GPS Time
10561649.las	Adjusted GPS Time
10561651.las	Adjusted GPS Time
10561654.las	Adjusted GPS Time
10591574.las	Adjusted GPS Time
10591576.las	Adjusted GPS Time
10591579.las	Adjusted GPS Time
10591581.las	Adjusted GPS Time
10591584.las	Adjusted GPS Time
10591586.las	Adjusted GPS Time
10591589.las	Adjusted GPS Time
10591591.las	Adjusted GPS Time
10591594.las	Adjusted GPS Time
10591596.las	Adjusted GPS Time
10591599.las	Adjusted GPS Time
10591601.las	Adjusted GPS Time
10591604.las	Adjusted GPS Time
10591606.las	Adjusted GPS Time
10591609.las	Adjusted GPS Time
10591611.las	Adjusted GPS Time
10591614.las	Adjusted GPS Time
10591616.las	Adjusted GPS Time
10591619.las	Adjusted GPS Time
10591621.las	Adjusted GPS Time
10591624.las	Adjusted GPS Time
10591626.las	Adjusted GPS Time
10591629.las	Adjusted GPS Time
10591631.las	Adjusted GPS Time
10591634.las	Adjusted GPS Time
10591636.las	Adjusted GPS Time
10591639.las	Adjusted GPS Time
10591641.las	Adjusted GPS Time
10591644.las	Adjusted GPS Time
10591646.las	Adjusted GPS Time
10591649.las	Adjusted GPS Time
10591651.las	Adjusted GPS Time
10591654.las	Adjusted GPS Time
10611574.las	Adjusted GPS Time
10611576.las	Adjusted GPS Time
10611579.las	Adjusted GPS Time
10611581.las	Adjusted GPS Time
10611584.las	Adjusted GPS Time
10611586.las	Adjusted GPS Time
10611589.las	Adjusted GPS Time
10611591.las	Adjusted GPS Time
10611594.las	Adjusted GPS Time

2.3 Report on Global Positioning System (GPS) Times Type (Tiled Data) - continued

File	GPS Time Type
10611596.las	Adjusted GPS Time
10611599.las	Adjusted GPS Time
10611601.las	Adjusted GPS Time
10611604.las	Adjusted GPS Time
10611606.las	Adjusted GPS Time
10611609.las	Adjusted GPS Time
10611611.las	Adjusted GPS Time
10611614.las	Adjusted GPS Time
10611616.las	Adjusted GPS Time
10611619.las	Adjusted GPS Time
10611621.las	Adjusted GPS Time
10611624.las	Adjusted GPS Time
10611626.las	Adjusted GPS Time
10611629.las	Adjusted GPS Time
10611631.las	Adjusted GPS Time
10611634.las	Adjusted GPS Time
10611636.las	Adjusted GPS Time
10611639.las	Adjusted GPS Time
10611641.las	Adjusted GPS Time
10611644.las	Adjusted GPS Time
10611646.las	Adjusted GPS Time
10611649.las	Adjusted GPS Time
10611651.las	Adjusted GPS Time
10611654.las	Adjusted GPS Time
10641574.las	Adjusted GPS Time
10641576.las	Adjusted GPS Time
10641579.las	Adjusted GPS Time
10641581.las	Adjusted GPS Time
10641584.las	Adjusted GPS Time
10641586.las	Adjusted GPS Time
10641589.las	Adjusted GPS Time
10641591.las	Adjusted GPS Time
10641594.las	Adjusted GPS Time
10641596.las	Adjusted GPS Time
10641599.las	Adjusted GPS Time
10641601.las	Adjusted GPS Time
10641604.las	Adjusted GPS Time
10641606.las	Adjusted GPS Time
10641609.las	Adjusted GPS Time
10641611.las	Adjusted GPS Time
10641614.las	Adjusted GPS Time
10641616.las	Adjusted GPS Time
10641619.las	Adjusted GPS Time
10641621.las	Adjusted GPS Time
10641624.las	Adjusted GPS Time
10641626.las	Adjusted GPS Time
10641629.las	Adjusted GPS Time

2.3 Report on Global Positioning System (GPS) Times Type (Tiled Data) - continued

File	GPS Time Type
10641631.las	Adjusted GPS Time
10641634.las	Adjusted GPS Time
10641636.las	Adjusted GPS Time
10641639.las	Adjusted GPS Time
10641641.las	Adjusted GPS Time
10641644.las	Adjusted GPS Time
10641646.las	Adjusted GPS Time
10641649.las	Adjusted GPS Time
10641651.las	Adjusted GPS Time
10641654.las	Adjusted GPS Time
10661574.las	Adjusted GPS Time
10661576.las	Adjusted GPS Time
10661579.las	Adjusted GPS Time
10661581.las	Adjusted GPS Time
10661584.las	Adjusted GPS Time
10661586.las	Adjusted GPS Time
10661589.las	Adjusted GPS Time
10661591.las	Adjusted GPS Time
10661594.las	Adjusted GPS Time
10661596.las	Adjusted GPS Time
10661599.las	Adjusted GPS Time
10661601.las	Adjusted GPS Time
10661604.las	Adjusted GPS Time
10661606.las	Adjusted GPS Time
10661609.las	Adjusted GPS Time
10661611.las	Adjusted GPS Time
10661614.las	Adjusted GPS Time
10661616.las	Adjusted GPS Time
10661619.las	Adjusted GPS Time
10661621.las	Adjusted GPS Time
10661624.las	Adjusted GPS Time
10661626.las	Adjusted GPS Time
10661629.las	Adjusted GPS Time
10661631.las	Adjusted GPS Time
10661634.las	Adjusted GPS Time
10661636.las	Adjusted GPS Time
10661639.las	Adjusted GPS Time
10661641.las	Adjusted GPS Time
10661644.las	Adjusted GPS Time
10661646.las	Adjusted GPS Time
10661649.las	Adjusted GPS Time
10661651.las	Adjusted GPS Time
10661654.las	Adjusted GPS Time
10691574.las	Adjusted GPS Time
10691576.las	Adjusted GPS Time
10691579.las	Adjusted GPS Time
10691581.las	Adjusted GPS Time

2.3 Report on Global Positioning System (GPS) Times Type (Tiled Data) - continued

File	GPS Time Type
10691584.las	Adjusted GPS Time
10691586.las	Adjusted GPS Time
10691589.las	Adjusted GPS Time
10691591.las	Adjusted GPS Time
10691594.las	Adjusted GPS Time
10691596.las	Adjusted GPS Time
10691599.las	Adjusted GPS Time
10691601.las	Adjusted GPS Time
10691604.las	Adjusted GPS Time
10691606.las	Adjusted GPS Time
10691609.las	Adjusted GPS Time
10691611.las	Adjusted GPS Time
10691614.las	Adjusted GPS Time
10691616.las	Adjusted GPS Time
10691619.las	Adjusted GPS Time
10691621.las	Adjusted GPS Time
10691624.las	Adjusted GPS Time
10691626.las	Adjusted GPS Time
10691629.las	Adjusted GPS Time
10691631.las	Adjusted GPS Time
10691634.las	Adjusted GPS Time
10691636.las	Adjusted GPS Time
10691639.las	Adjusted GPS Time
10691641.las	Adjusted GPS Time
10691644.las	Adjusted GPS Time
10691646.las	Adjusted GPS Time
10691649.las	Adjusted GPS Time
10691651.las	Adjusted GPS Time
10691654.las	Adjusted GPS Time
10691656.las	Adjusted GPS Time
10691659.las	Adjusted GPS Time
10691661.las	Adjusted GPS Time
10691664.las	Adjusted GPS Time
10691666.las	Adjusted GPS Time
10691669.las	Adjusted GPS Time
10691671.las	Adjusted GPS Time
10691674.las	Adjusted GPS Time
10691676.las	Adjusted GPS Time
10691679.las	Adjusted GPS Time
10691681.las	Adjusted GPS Time
10691684.las	Adjusted GPS Time
10691686.las	Adjusted GPS Time
10711574.las	Adjusted GPS Time
10711576.las	Adjusted GPS Time
10711579.las	Adjusted GPS Time
10711581.las	Adjusted GPS Time
10711584.las	Adjusted GPS Time

2.3 Report on Global Positioning System (GPS) Times Type (Tiled Data) - continued

File	GPS Time Type
10711586.las	Adjusted GPS Time
10711589.las	Adjusted GPS Time
10711591.las	Adjusted GPS Time
10711594.las	Adjusted GPS Time
10711596.las	Adjusted GPS Time
10711599.las	Adjusted GPS Time
10711601.las	Adjusted GPS Time
10711604.las	Adjusted GPS Time
10711606.las	Adjusted GPS Time
10711609.las	Adjusted GPS Time
10711611.las	Adjusted GPS Time
10711614.las	Adjusted GPS Time
10711616.las	Adjusted GPS Time
10711619.las	Adjusted GPS Time
10711621.las	Adjusted GPS Time
10711624.las	Adjusted GPS Time
10711626.las	Adjusted GPS Time
10711629.las	Adjusted GPS Time
10711631.las	Adjusted GPS Time
10711634.las	Adjusted GPS Time
10711636.las	Adjusted GPS Time
10711639.las	Adjusted GPS Time
10711641.las	Adjusted GPS Time
10711644.las	Adjusted GPS Time
10711646.las	Adjusted GPS Time
10711649.las	Adjusted GPS Time
10711651.las	Adjusted GPS Time
10711654.las	Adjusted GPS Time
10711656.las	Adjusted GPS Time
10711659.las	Adjusted GPS Time
10711661.las	Adjusted GPS Time
10711664.las	Adjusted GPS Time
10711666.las	Adjusted GPS Time
10711669.las	Adjusted GPS Time
10711671.las	Adjusted GPS Time
10711674.las	Adjusted GPS Time
10711676.las	Adjusted GPS Time
10711679.las	Adjusted GPS Time
10711681.las	Adjusted GPS Time
10711684.las	Adjusted GPS Time
10711686.las	Adjusted GPS Time
10741574.las	Adjusted GPS Time
10741576.las	Adjusted GPS Time
10741579.las	Adjusted GPS Time
10741581.las	Adjusted GPS Time
10741584.las	Adjusted GPS Time
10741586.las	Adjusted GPS Time

2.3 Report on Global Positioning System (GPS) Times Type (Tiled Data) - continued

File	GPS Time Type
10741589.las	Adjusted GPS Time
10741591.las	Adjusted GPS Time
10741594.las	Adjusted GPS Time
10741596.las	Adjusted GPS Time
10741599.las	Adjusted GPS Time
10741601.las	Adjusted GPS Time
10741604.las	Adjusted GPS Time
10741606.las	Adjusted GPS Time
10741609.las	Adjusted GPS Time
10741611.las	Adjusted GPS Time
10741614.las	Adjusted GPS Time
10741616.las	Adjusted GPS Time
10741619.las	Adjusted GPS Time
10741621.las	Adjusted GPS Time
10741624.las	Adjusted GPS Time
10741626.las	Adjusted GPS Time
10741629.las	Adjusted GPS Time
10741631.las	Adjusted GPS Time
10741634.las	Adjusted GPS Time
10741636.las	Adjusted GPS Time
10741639.las	Adjusted GPS Time
10741641.las	Adjusted GPS Time
10741644.las	Adjusted GPS Time
10741646.las	Adjusted GPS Time
10741649.las	Adjusted GPS Time
10741651.las	Adjusted GPS Time
10741654.las	Adjusted GPS Time
10741656.las	Adjusted GPS Time
10741659.las	Adjusted GPS Time
10741661.las	Adjusted GPS Time
10741664.las	Adjusted GPS Time
10741666.las	Adjusted GPS Time
10741669.las	Adjusted GPS Time
10741671.las	Adjusted GPS Time
10741674.las	Adjusted GPS Time
10741676.las	Adjusted GPS Time
10741679.las	Adjusted GPS Time
10741681.las	Adjusted GPS Time
10741684.las	Adjusted GPS Time
10741686.las	Adjusted GPS Time
10761574.las	Adjusted GPS Time
10761576.las	Adjusted GPS Time
10761579.las	Adjusted GPS Time
10761581.las	Adjusted GPS Time
10761584.las	Adjusted GPS Time
10761586.las	Adjusted GPS Time
10761589.las	Adjusted GPS Time

2.3 Report on Global Positioning System (GPS) Times Type (Tiled Data) - continued

File	GPS Time Type
10761591.las	Adjusted GPS Time
10761594.las	Adjusted GPS Time
10761596.las	Adjusted GPS Time
10761599.las	Adjusted GPS Time
10761601.las	Adjusted GPS Time
10761604.las	Adjusted GPS Time
10761606.las	Adjusted GPS Time
10761609.las	Adjusted GPS Time
10761611.las	Adjusted GPS Time
10761614.las	Adjusted GPS Time
10761616.las	Adjusted GPS Time
10761619.las	Adjusted GPS Time
10761621.las	Adjusted GPS Time
10761624.las	Adjusted GPS Time
10761626.las	Adjusted GPS Time
10761629.las	Adjusted GPS Time
10761631.las	Adjusted GPS Time
10761634.las	Adjusted GPS Time
10761636.las	Adjusted GPS Time
10761639.las	Adjusted GPS Time
10761641.las	Adjusted GPS Time
10761644.las	Adjusted GPS Time
10761646.las	Adjusted GPS Time
10761649.las	Adjusted GPS Time
10761651.las	Adjusted GPS Time
10761654.las	Adjusted GPS Time
10761656.las	Adjusted GPS Time
10761659.las	Adjusted GPS Time
10761661.las	Adjusted GPS Time
10761664.las	Adjusted GPS Time
10761666.las	Adjusted GPS Time
10761669.las	Adjusted GPS Time
10761671.las	Adjusted GPS Time
10761674.las	Adjusted GPS Time
10761676.las	Adjusted GPS Time
10761679.las	Adjusted GPS Time
10761681.las	Adjusted GPS Time
10761684.las	Adjusted GPS Time
10761686.las	Adjusted GPS Time
10791574.las	Adjusted GPS Time
10791576.las	Adjusted GPS Time
10791579.las	Adjusted GPS Time
10791581.las	Adjusted GPS Time
10791584.las	Adjusted GPS Time
10791586.las	Adjusted GPS Time
10791589.las	Adjusted GPS Time
10791591.las	Adjusted GPS Time

2.3 Report on Global Positioning System (GPS) Times Type (Tiled Data) - continued

File	GPS Time Type
10791594.las	Adjusted GPS Time
10791596.las	Adjusted GPS Time
10791599.las	Adjusted GPS Time
10791601.las	Adjusted GPS Time
10791604.las	Adjusted GPS Time
10791606.las	Adjusted GPS Time
10791609.las	Adjusted GPS Time
10791611.las	Adjusted GPS Time
10791614.las	Adjusted GPS Time
10791616.las	Adjusted GPS Time
10791619.las	Adjusted GPS Time
10791621.las	Adjusted GPS Time
10791624.las	Adjusted GPS Time
10791626.las	Adjusted GPS Time
10791629.las	Adjusted GPS Time
10791631.las	Adjusted GPS Time
10791634.las	Adjusted GPS Time
10791636.las	Adjusted GPS Time
10791639.las	Adjusted GPS Time
10791641.las	Adjusted GPS Time
10791644.las	Adjusted GPS Time
10791646.las	Adjusted GPS Time
10791649.las	Adjusted GPS Time
10791651.las	Adjusted GPS Time
10791654.las	Adjusted GPS Time
10791656.las	Adjusted GPS Time
10791659.las	Adjusted GPS Time
10791661.las	Adjusted GPS Time
10791664.las	Adjusted GPS Time
10791666.las	Adjusted GPS Time
10791669.las	Adjusted GPS Time
10791671.las	Adjusted GPS Time
10791674.las	Adjusted GPS Time
10791676.las	Adjusted GPS Time
10791679.las	Adjusted GPS Time
10791681.las	Adjusted GPS Time
10791684.las	Adjusted GPS Time
10791686.las	Adjusted GPS Time
10811574.las	Adjusted GPS Time
10811576.las	Adjusted GPS Time
10811579.las	Adjusted GPS Time
10811581.las	Adjusted GPS Time
10811584.las	Adjusted GPS Time
10811586.las	Adjusted GPS Time
10811589.las	Adjusted GPS Time
10811591.las	Adjusted GPS Time
10811594.las	Adjusted GPS Time

2.3 Report on Global Positioning System (GPS) Times Type (Tiled Data) - continued

File	GPS Time Type
10811596.las	Adjusted GPS Time
10811599.las	Adjusted GPS Time
10811601.las	Adjusted GPS Time
10811604.las	Adjusted GPS Time
10811606.las	Adjusted GPS Time
10811609.las	Adjusted GPS Time
10811611.las	Adjusted GPS Time
10811614.las	Adjusted GPS Time
10811616.las	Adjusted GPS Time
10811619.las	Adjusted GPS Time
10811621.las	Adjusted GPS Time
10811624.las	Adjusted GPS Time
10811626.las	Adjusted GPS Time
10811629.las	Adjusted GPS Time
10811631.las	Adjusted GPS Time
10811634.las	Adjusted GPS Time
10811636.las	Adjusted GPS Time
10811639.las	Adjusted GPS Time
10811641.las	Adjusted GPS Time
10811644.las	Adjusted GPS Time
10811646.las	Adjusted GPS Time
10811649.las	Adjusted GPS Time
10811651.las	Adjusted GPS Time
10811654.las	Adjusted GPS Time
10811656.las	Adjusted GPS Time
10811659.las	Adjusted GPS Time
10811661.las	Adjusted GPS Time
10811664.las	Adjusted GPS Time
10811666.las	Adjusted GPS Time
10811669.las	Adjusted GPS Time
10811671.las	Adjusted GPS Time
10811674.las	Adjusted GPS Time
10811676.las	Adjusted GPS Time
10811679.las	Adjusted GPS Time
10811681.las	Adjusted GPS Time
10811684.las	Adjusted GPS Time
10811686.las	Adjusted GPS Time
10841574.las	Adjusted GPS Time
10841576.las	Adjusted GPS Time
10841579.las	Adjusted GPS Time
10841581.las	Adjusted GPS Time
10841584.las	Adjusted GPS Time
10841586.las	Adjusted GPS Time
10841589.las	Adjusted GPS Time
10841591.las	Adjusted GPS Time
10841594.las	Adjusted GPS Time
10841596.las	Adjusted GPS Time

2.3 Report on Global Positioning System (GPS) Times Type (Tiled Data) - continued

File	GPS Time Type
10841599.las	Adjusted GPS Time
10841601.las	Adjusted GPS Time
10841604.las	Adjusted GPS Time
10841606.las	Adjusted GPS Time
10841609.las	Adjusted GPS Time
10841611.las	Adjusted GPS Time
10841614.las	Adjusted GPS Time
10841616.las	Adjusted GPS Time
10841619.las	Adjusted GPS Time
10841621.las	Adjusted GPS Time
10841624.las	Adjusted GPS Time
10841626.las	Adjusted GPS Time
10841629.las	Adjusted GPS Time
10841631.las	Adjusted GPS Time
10841634.las	Adjusted GPS Time
10841636.las	Adjusted GPS Time
10841639.las	Adjusted GPS Time
10841641.las	Adjusted GPS Time
10841644.las	Adjusted GPS Time
10841646.las	Adjusted GPS Time
10841649.las	Adjusted GPS Time
10841651.las	Adjusted GPS Time
10841654.las	Adjusted GPS Time
10841656.las	Adjusted GPS Time
10841659.las	Adjusted GPS Time
10841661.las	Adjusted GPS Time
10841664.las	Adjusted GPS Time
10841666.las	Adjusted GPS Time
10841669.las	Adjusted GPS Time
10841671.las	Adjusted GPS Time
10841674.las	Adjusted GPS Time
10841676.las	Adjusted GPS Time
10841679.las	Adjusted GPS Time
10841681.las	Adjusted GPS Time
10841684.las	Adjusted GPS Time
10841686.las	Adjusted GPS Time
10861574.las	Adjusted GPS Time
10861576.las	Adjusted GPS Time
10861579.las	Adjusted GPS Time
10861581.las	Adjusted GPS Time
10861584.las	Adjusted GPS Time
10861586.las	Adjusted GPS Time
10861589.las	Adjusted GPS Time
10861591.las	Adjusted GPS Time
10861594.las	Adjusted GPS Time
10861596.las	Adjusted GPS Time
10861599.las	Adjusted GPS Time

2.3 Report on Global Positioning System (GPS) Times Type (Tiled Data) - continued

File	GPS Time Type
10861601.las	Adjusted GPS Time
10861604.las	Adjusted GPS Time
10861606.las	Adjusted GPS Time
10861609.las	Adjusted GPS Time
10861611.las	Adjusted GPS Time
10861614.las	Adjusted GPS Time
10861616.las	Adjusted GPS Time
10861619.las	Adjusted GPS Time
10861621.las	Adjusted GPS Time
10861624.las	Adjusted GPS Time
10861626.las	Adjusted GPS Time
10861629.las	Adjusted GPS Time
10861631.las	Adjusted GPS Time
10861634.las	Adjusted GPS Time
10861636.las	Adjusted GPS Time
10861639.las	Adjusted GPS Time
10861641.las	Adjusted GPS Time
10861644.las	Adjusted GPS Time
10861646.las	Adjusted GPS Time
10861649.las	Adjusted GPS Time
10861651.las	Adjusted GPS Time
10861654.las	Adjusted GPS Time
10861656.las	Adjusted GPS Time
10861659.las	Adjusted GPS Time
10861661.las	Adjusted GPS Time
10861664.las	Adjusted GPS Time
10861666.las	Adjusted GPS Time
10861669.las	Adjusted GPS Time
10861671.las	Adjusted GPS Time
10861674.las	Adjusted GPS Time
10861676.las	Adjusted GPS Time
10861679.las	Adjusted GPS Time
10861681.las	Adjusted GPS Time
10861684.las	Adjusted GPS Time
10861686.las	Adjusted GPS Time
10891574.las	Adjusted GPS Time
10891576.las	Adjusted GPS Time
10891579.las	Adjusted GPS Time
10891581.las	Adjusted GPS Time
10891584.las	Adjusted GPS Time
10891586.las	Adjusted GPS Time
10891589.las	Adjusted GPS Time
10891591.las	Adjusted GPS Time
10891594.las	Adjusted GPS Time
10891596.las	Adjusted GPS Time
10891599.las	Adjusted GPS Time
10891601.las	Adjusted GPS Time

2.3 Report on Global Positioning System (GPS) Times Type (Tiled Data) - continued

File	GPS Time Type
10891604.las	Adjusted GPS Time
10891606.las	Adjusted GPS Time
10891609.las	Adjusted GPS Time
10891611.las	Adjusted GPS Time
10891614.las	Adjusted GPS Time
10891616.las	Adjusted GPS Time
10891619.las	Adjusted GPS Time
10891621.las	Adjusted GPS Time
10891624.las	Adjusted GPS Time
10891626.las	Adjusted GPS Time
10891629.las	Adjusted GPS Time
10891631.las	Adjusted GPS Time
10891634.las	Adjusted GPS Time
10891636.las	Adjusted GPS Time
10891639.las	Adjusted GPS Time
10891641.las	Adjusted GPS Time
10891644.las	Adjusted GPS Time
10891646.las	Adjusted GPS Time
10891649.las	Adjusted GPS Time
10891651.las	Adjusted GPS Time
10891654.las	Adjusted GPS Time
10891656.las	Adjusted GPS Time
10891659.las	Adjusted GPS Time
10891661.las	Adjusted GPS Time
10891664.las	Adjusted GPS Time
10891666.las	Adjusted GPS Time
10891669.las	Adjusted GPS Time
10891671.las	Adjusted GPS Time
10891674.las	Adjusted GPS Time
10891676.las	Adjusted GPS Time
10891679.las	Adjusted GPS Time
10891681.las	Adjusted GPS Time
10891684.las	Adjusted GPS Time
10891686.las	Adjusted GPS Time
10911574.las	Adjusted GPS Time
10911576.las	Adjusted GPS Time
10911579.las	Adjusted GPS Time
10911581.las	Adjusted GPS Time
10911584.las	Adjusted GPS Time
10911586.las	Adjusted GPS Time
10911589.las	Adjusted GPS Time
10911591.las	Adjusted GPS Time
10911594.las	Adjusted GPS Time
10911596.las	Adjusted GPS Time
10911599.las	Adjusted GPS Time
10911601.las	Adjusted GPS Time
10911604.las	Adjusted GPS Time

2.3 Report on Global Positioning System (GPS) Times Type (Tiled Data) - continued

File	GPS Time Type
10911606.las	Adjusted GPS Time
10911609.las	Adjusted GPS Time
10911611.las	Adjusted GPS Time
10911614.las	Adjusted GPS Time
10911616.las	Adjusted GPS Time
10911619.las	Adjusted GPS Time
10911621.las	Adjusted GPS Time
10911624.las	Adjusted GPS Time
10911626.las	Adjusted GPS Time
10911629.las	Adjusted GPS Time
10911631.las	Adjusted GPS Time
10911634.las	Adjusted GPS Time
10911636.las	Adjusted GPS Time
10911639.las	Adjusted GPS Time
10911641.las	Adjusted GPS Time
10911644.las	Adjusted GPS Time
10911646.las	Adjusted GPS Time
10911649.las	Adjusted GPS Time
10911651.las	Adjusted GPS Time
10911654.las	Adjusted GPS Time
10911656.las	Adjusted GPS Time
10911659.las	Adjusted GPS Time
10911661.las	Adjusted GPS Time
10911664.las	Adjusted GPS Time
10911666.las	Adjusted GPS Time
10911669.las	Adjusted GPS Time
10911671.las	Adjusted GPS Time
10911674.las	Adjusted GPS Time
10911676.las	Adjusted GPS Time
10911679.las	Adjusted GPS Time
10911681.las	Adjusted GPS Time
10911684.las	Adjusted GPS Time
10911686.las	Adjusted GPS Time
10941574.las	Adjusted GPS Time
10941576.las	Adjusted GPS Time
10941579.las	Adjusted GPS Time
10941581.las	Adjusted GPS Time
10941584.las	Adjusted GPS Time
10941586.las	Adjusted GPS Time
10941589.las	Adjusted GPS Time
10941591.las	Adjusted GPS Time
10941594.las	Adjusted GPS Time
10941596.las	Adjusted GPS Time
10941599.las	Adjusted GPS Time
10941601.las	Adjusted GPS Time
10941604.las	Adjusted GPS Time
10941606.las	Adjusted GPS Time

2.3 Report on Global Positioning System (GPS) Times Type (Tiled Data) - continued

File	GPS Time Type
10941609.las	Adjusted GPS Time
10941611.las	Adjusted GPS Time
10941614.las	Adjusted GPS Time
10941616.las	Adjusted GPS Time
10941619.las	Adjusted GPS Time
10941621.las	Adjusted GPS Time
10941624.las	Adjusted GPS Time
10941626.las	Adjusted GPS Time
10941629.las	Adjusted GPS Time
10941631.las	Adjusted GPS Time
10941634.las	Adjusted GPS Time
10941636.las	Adjusted GPS Time
10941639.las	Adjusted GPS Time
10941641.las	Adjusted GPS Time
10941644.las	Adjusted GPS Time
10941646.las	Adjusted GPS Time
10941649.las	Adjusted GPS Time
10941651.las	Adjusted GPS Time
10941654.las	Adjusted GPS Time
10941656.las	Adjusted GPS Time
10941659.las	Adjusted GPS Time
10941661.las	Adjusted GPS Time
10941664.las	Adjusted GPS Time
10941666.las	Adjusted GPS Time
10941669.las	Adjusted GPS Time
10941671.las	Adjusted GPS Time
10941674.las	Adjusted GPS Time
10941676.las	Adjusted GPS Time
10941679.las	Adjusted GPS Time
10941681.las	Adjusted GPS Time
10941684.las	Adjusted GPS Time
10941686.las	Adjusted GPS Time
10961574.las	Adjusted GPS Time
10961576.las	Adjusted GPS Time
10961579.las	Adjusted GPS Time
10961581.las	Adjusted GPS Time
10961584.las	Adjusted GPS Time
10961586.las	Adjusted GPS Time
10961589.las	Adjusted GPS Time
10961591.las	Adjusted GPS Time
10961594.las	Adjusted GPS Time
10961596.las	Adjusted GPS Time
10961599.las	Adjusted GPS Time
10961601.las	Adjusted GPS Time
10961604.las	Adjusted GPS Time
10961606.las	Adjusted GPS Time
10961609.las	Adjusted GPS Time

2.3 Report on Global Positioning System (GPS) Times Type (Tiled Data) - continued

File	GPS Time Type
10961611.las	Adjusted GPS Time
10961614.las	Adjusted GPS Time
10961616.las	Adjusted GPS Time
10961619.las	Adjusted GPS Time
10961621.las	Adjusted GPS Time
10961624.las	Adjusted GPS Time
10961626.las	Adjusted GPS Time
10961629.las	Adjusted GPS Time
10961631.las	Adjusted GPS Time
10961634.las	Adjusted GPS Time
10961636.las	Adjusted GPS Time
10961639.las	Adjusted GPS Time
10961641.las	Adjusted GPS Time
10961644.las	Adjusted GPS Time
10961646.las	Adjusted GPS Time
10961649.las	Adjusted GPS Time
10961651.las	Adjusted GPS Time
10961654.las	Adjusted GPS Time
10961656.las	Adjusted GPS Time
10961659.las	Adjusted GPS Time
10961661.las	Adjusted GPS Time
10961664.las	Adjusted GPS Time
10961666.las	Adjusted GPS Time
10961669.las	Adjusted GPS Time
10961671.las	Adjusted GPS Time
10961674.las	Adjusted GPS Time
10961676.las	Adjusted GPS Time
10961679.las	Adjusted GPS Time
10961681.las	Adjusted GPS Time
10961684.las	Adjusted GPS Time
10961686.las	Adjusted GPS Time
10991576.las	Adjusted GPS Time
10991579.las	Adjusted GPS Time
10991581.las	Adjusted GPS Time
10991584.las	Adjusted GPS Time
10991586.las	Adjusted GPS Time
10991589.las	Adjusted GPS Time
10991591.las	Adjusted GPS Time
10991594.las	Adjusted GPS Time
10991596.las	Adjusted GPS Time
10991599.las	Adjusted GPS Time
10991601.las	Adjusted GPS Time
10991604.las	Adjusted GPS Time
10991606.las	Adjusted GPS Time
10991609.las	Adjusted GPS Time
10991611.las	Adjusted GPS Time
10991614.las	Adjusted GPS Time

2.3 Report on Global Positioning System (GPS) Times Type (Tiled Data) - continued

File	GPS Time Type
10991616.las	Adjusted GPS Time
10991619.las	Adjusted GPS Time
10991621.las	Adjusted GPS Time
10991624.las	Adjusted GPS Time
10991626.las	Adjusted GPS Time
10991629.las	Adjusted GPS Time
10991631.las	Adjusted GPS Time
10991634.las	Adjusted GPS Time
10991636.las	Adjusted GPS Time
10991639.las	Adjusted GPS Time
10991641.las	Adjusted GPS Time
10991644.las	Adjusted GPS Time
10991646.las	Adjusted GPS Time
10991649.las	Adjusted GPS Time
10991651.las	Adjusted GPS Time
10991654.las	Adjusted GPS Time
10991656.las	Adjusted GPS Time
10991659.las	Adjusted GPS Time
10991661.las	Adjusted GPS Time
10991664.las	Adjusted GPS Time
10991666.las	Adjusted GPS Time
10991669.las	Adjusted GPS Time
10991671.las	Adjusted GPS Time
10991674.las	Adjusted GPS Time
10991676.las	Adjusted GPS Time
10991679.las	Adjusted GPS Time
10991681.las	Adjusted GPS Time
10991684.las	Adjusted GPS Time
10991686.las	Adjusted GPS Time
11011576.las	Adjusted GPS Time
11011579.las	Adjusted GPS Time
11011581.las	Adjusted GPS Time
11011584.las	Adjusted GPS Time
11011586.las	Adjusted GPS Time
11011589.las	Adjusted GPS Time
11011591.las	Adjusted GPS Time
11011594.las	Adjusted GPS Time
11011596.las	Adjusted GPS Time
11011599.las	Adjusted GPS Time
11011601.las	Adjusted GPS Time
11011604.las	Adjusted GPS Time
11011606.las	Adjusted GPS Time
11011609.las	Adjusted GPS Time
11011611.las	Adjusted GPS Time
11011614.las	Adjusted GPS Time
11011616.las	Adjusted GPS Time
11011619.las	Adjusted GPS Time

2.3 Report on Global Positioning System (GPS) Times Type (Tiled Data) - continued

File	GPS Time Type
11011621.las	Adjusted GPS Time
11011624.las	Adjusted GPS Time
11011626.las	Adjusted GPS Time
11011629.las	Adjusted GPS Time
11011631.las	Adjusted GPS Time
11011634.las	Adjusted GPS Time
11011636.las	Adjusted GPS Time
11011639.las	Adjusted GPS Time
11011641.las	Adjusted GPS Time
11011644.las	Adjusted GPS Time
11011646.las	Adjusted GPS Time
11011649.las	Adjusted GPS Time
11011651.las	Adjusted GPS Time
11011654.las	Adjusted GPS Time
11011656.las	Adjusted GPS Time
11011659.las	Adjusted GPS Time
11011661.las	Adjusted GPS Time
11011664.las	Adjusted GPS Time
11011666.las	Adjusted GPS Time
11011669.las	Adjusted GPS Time
11011671.las	Adjusted GPS Time
11011674.las	Adjusted GPS Time
11011676.las	Adjusted GPS Time
11011679.las	Adjusted GPS Time
11011681.las	Adjusted GPS Time
11011684.las	Adjusted GPS Time
11011686.las	Adjusted GPS Time
11041576.las	Adjusted GPS Time
11041579.las	Adjusted GPS Time
11041581.las	Adjusted GPS Time
11041584.las	Adjusted GPS Time
11041586.las	Adjusted GPS Time
11041589.las	Adjusted GPS Time
11041591.las	Adjusted GPS Time
11041594.las	Adjusted GPS Time
11041596.las	Adjusted GPS Time
11041599.las	Adjusted GPS Time
11041601.las	Adjusted GPS Time
11041604.las	Adjusted GPS Time
11041606.las	Adjusted GPS Time
11041609.las	Adjusted GPS Time
11041611.las	Adjusted GPS Time
11041614.las	Adjusted GPS Time
11041616.las	Adjusted GPS Time
11041619.las	Adjusted GPS Time
11041621.las	Adjusted GPS Time
11041624.las	Adjusted GPS Time

2.3 Report on Global Positioning System (GPS) Times Type (Tiled Data) - continued

File	GPS Time Type
11041626.las	Adjusted GPS Time
11041629.las	Adjusted GPS Time
11041631.las	Adjusted GPS Time
11041634.las	Adjusted GPS Time
11041636.las	Adjusted GPS Time
11041639.las	Adjusted GPS Time
11041641.las	Adjusted GPS Time
11041644.las	Adjusted GPS Time
11041646.las	Adjusted GPS Time
11041649.las	Adjusted GPS Time
11041651.las	Adjusted GPS Time
11041654.las	Adjusted GPS Time
11041656.las	Adjusted GPS Time
11041659.las	Adjusted GPS Time
11041661.las	Adjusted GPS Time
11041664.las	Adjusted GPS Time
11041666.las	Adjusted GPS Time
11041669.las	Adjusted GPS Time
11041671.las	Adjusted GPS Time
11041674.las	Adjusted GPS Time
11041676.las	Adjusted GPS Time
11041679.las	Adjusted GPS Time
11041681.las	Adjusted GPS Time
11041684.las	Adjusted GPS Time
11041686.las	Adjusted GPS Time
11061576.las	Adjusted GPS Time
11061579.las	Adjusted GPS Time
11061581.las	Adjusted GPS Time
11061584.las	Adjusted GPS Time
11061586.las	Adjusted GPS Time
11061589.las	Adjusted GPS Time
11061591.las	Adjusted GPS Time
11061594.las	Adjusted GPS Time
11061596.las	Adjusted GPS Time
11061599.las	Adjusted GPS Time
11061601.las	Adjusted GPS Time
11061604.las	Adjusted GPS Time
11061606.las	Adjusted GPS Time
11061609.las	Adjusted GPS Time
11061611.las	Adjusted GPS Time
11061614.las	Adjusted GPS Time
11061616.las	Adjusted GPS Time
11061619.las	Adjusted GPS Time
11061621.las	Adjusted GPS Time
11061624.las	Adjusted GPS Time
11061626.las	Adjusted GPS Time
11061629.las	Adjusted GPS Time

2.3 Report on Global Positioning System (GPS) Times Type (Tiled Data) - continued

File	GPS Time Type
11061631.las	Adjusted GPS Time
11061634.las	Adjusted GPS Time
11061636.las	Adjusted GPS Time
11061639.las	Adjusted GPS Time
11061641.las	Adjusted GPS Time
11061644.las	Adjusted GPS Time
11061646.las	Adjusted GPS Time
11061649.las	Adjusted GPS Time
11061651.las	Adjusted GPS Time
11061654.las	Adjusted GPS Time
11061656.las	Adjusted GPS Time
11061659.las	Adjusted GPS Time
11061661.las	Adjusted GPS Time
11061664.las	Adjusted GPS Time
11061666.las	Adjusted GPS Time
11061669.las	Adjusted GPS Time
11061671.las	Adjusted GPS Time
11061674.las	Adjusted GPS Time
11061676.las	Adjusted GPS Time
11061679.las	Adjusted GPS Time
11061681.las	Adjusted GPS Time
11061684.las	Adjusted GPS Time
11061686.las	Adjusted GPS Time
11091576.las	Adjusted GPS Time
11091579.las	Adjusted GPS Time
11091581.las	Adjusted GPS Time
11091584.las	Adjusted GPS Time
11091586.las	Adjusted GPS Time
11091589.las	Adjusted GPS Time
11091591.las	Adjusted GPS Time
11091594.las	Adjusted GPS Time
11091596.las	Adjusted GPS Time
11091599.las	Adjusted GPS Time
11091601.las	Adjusted GPS Time
11091604.las	Adjusted GPS Time
11091606.las	Adjusted GPS Time
11091609.las	Adjusted GPS Time
11091611.las	Adjusted GPS Time
11091614.las	Adjusted GPS Time
11091616.las	Adjusted GPS Time
11091619.las	Adjusted GPS Time
11091621.las	Adjusted GPS Time
11091624.las	Adjusted GPS Time
11091626.las	Adjusted GPS Time
11091629.las	Adjusted GPS Time
11091631.las	Adjusted GPS Time
11091634.las	Adjusted GPS Time

2.3 Report on Global Positioning System (GPS) Times Type (Tiled Data) - continued

File	GPS Time Type
11091636.las	Adjusted GPS Time
11091639.las	Adjusted GPS Time
11091641.las	Adjusted GPS Time
11091644.las	Adjusted GPS Time
11091646.las	Adjusted GPS Time
11091649.las	Adjusted GPS Time
11091651.las	Adjusted GPS Time
11091654.las	Adjusted GPS Time
11091656.las	Adjusted GPS Time
11091659.las	Adjusted GPS Time
11091661.las	Adjusted GPS Time
11091664.las	Adjusted GPS Time
11091666.las	Adjusted GPS Time
11091669.las	Adjusted GPS Time
11091671.las	Adjusted GPS Time
11091674.las	Adjusted GPS Time
11091676.las	Adjusted GPS Time
11091679.las	Adjusted GPS Time
11091681.las	Adjusted GPS Time
11091684.las	Adjusted GPS Time
11091686.las	Adjusted GPS Time
11111576.las	Adjusted GPS Time
11111579.las	Adjusted GPS Time
11111581.las	Adjusted GPS Time
11111584.las	Adjusted GPS Time
11111586.las	Adjusted GPS Time
11111589.las	Adjusted GPS Time
11111591.las	Adjusted GPS Time
11111594.las	Adjusted GPS Time
11111596.las	Adjusted GPS Time
11111599.las	Adjusted GPS Time
11111601.las	Adjusted GPS Time
11111604.las	Adjusted GPS Time
11111606.las	Adjusted GPS Time
11111609.las	Adjusted GPS Time
11111611.las	Adjusted GPS Time
11111614.las	Adjusted GPS Time
11111616.las	Adjusted GPS Time
11111619.las	Adjusted GPS Time
11111621.las	Adjusted GPS Time
11111624.las	Adjusted GPS Time
11111626.las	Adjusted GPS Time
11111629.las	Adjusted GPS Time
11111631.las	Adjusted GPS Time
11111634.las	Adjusted GPS Time
11111636.las	Adjusted GPS Time
11111639.las	Adjusted GPS Time

2.3 Report on Global Positioning System (GPS) Times Type (Tiled Data) - continued

File	GPS Time Type
11111641.las	Adjusted GPS Time
11111644.las	Adjusted GPS Time
11111646.las	Adjusted GPS Time
11111649.las	Adjusted GPS Time
11111651.las	Adjusted GPS Time
11111654.las	Adjusted GPS Time
11111656.las	Adjusted GPS Time
11111659.las	Adjusted GPS Time
11111661.las	Adjusted GPS Time
11111664.las	Adjusted GPS Time
11111666.las	Adjusted GPS Time
11111669.las	Adjusted GPS Time
11111671.las	Adjusted GPS Time
11111674.las	Adjusted GPS Time
11111676.las	Adjusted GPS Time
11111679.las	Adjusted GPS Time
11111681.las	Adjusted GPS Time
11111684.las	Adjusted GPS Time
11111686.las	Adjusted GPS Time
11141576.las	Adjusted GPS Time
11141579.las	Adjusted GPS Time
11141581.las	Adjusted GPS Time
11141584.las	Adjusted GPS Time
11141586.las	Adjusted GPS Time
11141589.las	Adjusted GPS Time
11141591.las	Adjusted GPS Time
11141594.las	Adjusted GPS Time
11141596.las	Adjusted GPS Time
11141599.las	Adjusted GPS Time
11141601.las	Adjusted GPS Time
11141604.las	Adjusted GPS Time
11141606.las	Adjusted GPS Time
11141609.las	Adjusted GPS Time
11141611.las	Adjusted GPS Time
11141614.las	Adjusted GPS Time
11141616.las	Adjusted GPS Time
11141619.las	Adjusted GPS Time
11141621.las	Adjusted GPS Time
11141624.las	Adjusted GPS Time
11141626.las	Adjusted GPS Time
11141629.las	Adjusted GPS Time
11141631.las	Adjusted GPS Time
11141634.las	Adjusted GPS Time
11141636.las	Adjusted GPS Time
11141639.las	Adjusted GPS Time
11141641.las	Adjusted GPS Time
11141644.las	Adjusted GPS Time

2.3 Report on Global Positioning System (GPS) Times Type (Tiled Data) - continued

File	GPS Time Type
11141646.las	Adjusted GPS Time
11141649.las	Adjusted GPS Time
11141651.las	Adjusted GPS Time
11141654.las	Adjusted GPS Time
11141656.las	Adjusted GPS Time
11141659.las	Adjusted GPS Time
11141661.las	Adjusted GPS Time
11141664.las	Adjusted GPS Time
11141666.las	Adjusted GPS Time
11141669.las	Adjusted GPS Time
11141671.las	Adjusted GPS Time
11141674.las	Adjusted GPS Time
11141676.las	Adjusted GPS Time
11141679.las	Adjusted GPS Time
11141681.las	Adjusted GPS Time
11141684.las	Adjusted GPS Time
11141686.las	Adjusted GPS Time
11161576.las	Adjusted GPS Time
11161579.las	Adjusted GPS Time
11161581.las	Adjusted GPS Time
11161584.las	Adjusted GPS Time
11161586.las	Adjusted GPS Time
11161589.las	Adjusted GPS Time
11161591.las	Adjusted GPS Time
11161594.las	Adjusted GPS Time
11161596.las	Adjusted GPS Time
11161599.las	Adjusted GPS Time
11161601.las	Adjusted GPS Time
11161604.las	Adjusted GPS Time
11161606.las	Adjusted GPS Time
11161609.las	Adjusted GPS Time
11161611.las	Adjusted GPS Time
11161614.las	Adjusted GPS Time
11161616.las	Adjusted GPS Time
11161619.las	Adjusted GPS Time
11161621.las	Adjusted GPS Time
11161624.las	Adjusted GPS Time
11161626.las	Adjusted GPS Time
11161629.las	Adjusted GPS Time
11161631.las	Adjusted GPS Time
11161634.las	Adjusted GPS Time
11161636.las	Adjusted GPS Time
11161639.las	Adjusted GPS Time
11161641.las	Adjusted GPS Time
11161644.las	Adjusted GPS Time
11161646.las	Adjusted GPS Time
11161649.las	Adjusted GPS Time

2.3 Report on Global Positioning System (GPS) Times Type (Tiled Data) - continued

File	GPS Time Type
11161651.las	Adjusted GPS Time
11161654.las	Adjusted GPS Time
11161656.las	Adjusted GPS Time
11161659.las	Adjusted GPS Time
11161661.las	Adjusted GPS Time
11161664.las	Adjusted GPS Time
11161666.las	Adjusted GPS Time
11161669.las	Adjusted GPS Time
11161671.las	Adjusted GPS Time
11161674.las	Adjusted GPS Time
11161676.las	Adjusted GPS Time
11161679.las	Adjusted GPS Time
11161681.las	Adjusted GPS Time
11161684.las	Adjusted GPS Time
11161686.las	Adjusted GPS Time
11191576.las	Adjusted GPS Time
11191579.las	Adjusted GPS Time
11191581.las	Adjusted GPS Time
11191584.las	Adjusted GPS Time
11191586.las	Adjusted GPS Time
11191589.las	Adjusted GPS Time
11191591.las	Adjusted GPS Time
11191594.las	Adjusted GPS Time
11191596.las	Adjusted GPS Time
11191599.las	Adjusted GPS Time
11191601.las	Adjusted GPS Time
11191604.las	Adjusted GPS Time
11191606.las	Adjusted GPS Time
11191609.las	Adjusted GPS Time
11191611.las	Adjusted GPS Time
11191614.las	Adjusted GPS Time
11191616.las	Adjusted GPS Time
11191619.las	Adjusted GPS Time
11191621.las	Adjusted GPS Time
11191624.las	Adjusted GPS Time
11191626.las	Adjusted GPS Time
11191629.las	Adjusted GPS Time
11191631.las	Adjusted GPS Time
11191634.las	Adjusted GPS Time
11191636.las	Adjusted GPS Time
11191639.las	Adjusted GPS Time
11191641.las	Adjusted GPS Time
11191644.las	Adjusted GPS Time
11191646.las	Adjusted GPS Time
11191649.las	Adjusted GPS Time
11191651.las	Adjusted GPS Time
11191654.las	Adjusted GPS Time

2.3 Report on Global Positioning System (GPS) Times Type (Tiled Data) - continued

File	GPS Time Type
11191656.las	Adjusted GPS Time
11191659.las	Adjusted GPS Time
11191661.las	Adjusted GPS Time
11191664.las	Adjusted GPS Time
11191666.las	Adjusted GPS Time
11191669.las	Adjusted GPS Time
11191671.las	Adjusted GPS Time
11191674.las	Adjusted GPS Time
11191676.las	Adjusted GPS Time
11191679.las	Adjusted GPS Time
11191681.las	Adjusted GPS Time
11191684.las	Adjusted GPS Time
11191686.las	Adjusted GPS Time
11211576.las	Adjusted GPS Time
11211579.las	Adjusted GPS Time
11211581.las	Adjusted GPS Time
11211584.las	Adjusted GPS Time
11211586.las	Adjusted GPS Time
11211589.las	Adjusted GPS Time
11211591.las	Adjusted GPS Time
11211594.las	Adjusted GPS Time
11211596.las	Adjusted GPS Time
11211599.las	Adjusted GPS Time
11211601.las	Adjusted GPS Time
11211604.las	Adjusted GPS Time
11211606.las	Adjusted GPS Time
11211609.las	Adjusted GPS Time
11211611.las	Adjusted GPS Time
11211614.las	Adjusted GPS Time
11211616.las	Adjusted GPS Time
11211619.las	Adjusted GPS Time
11211621.las	Adjusted GPS Time
11211624.las	Adjusted GPS Time
11211626.las	Adjusted GPS Time
11211629.las	Adjusted GPS Time
11211631.las	Adjusted GPS Time
11211634.las	Adjusted GPS Time
11211636.las	Adjusted GPS Time
11211639.las	Adjusted GPS Time
11211641.las	Adjusted GPS Time
11211644.las	Adjusted GPS Time
11211646.las	Adjusted GPS Time
11211649.las	Adjusted GPS Time
11211651.las	Adjusted GPS Time
11211654.las	Adjusted GPS Time
11211656.las	Adjusted GPS Time
11211659.las	Adjusted GPS Time

2.3 Report on Global Positioning System (GPS) Times Type (Tiled Data) - continued

File	GPS Time Type
11211661.las	Adjusted GPS Time
11211664.las	Adjusted GPS Time
11211666.las	Adjusted GPS Time
11211669.las	Adjusted GPS Time
11211671.las	Adjusted GPS Time
11211674.las	Adjusted GPS Time
11211676.las	Adjusted GPS Time
11211679.las	Adjusted GPS Time
11211681.las	Adjusted GPS Time
11211684.las	Adjusted GPS Time
11211686.las	Adjusted GPS Time
11241576.las	Adjusted GPS Time
11241579.las	Adjusted GPS Time
11241581.las	Adjusted GPS Time
11241584.las	Adjusted GPS Time
11241586.las	Adjusted GPS Time
11241589.las	Adjusted GPS Time
11241591.las	Adjusted GPS Time
11241594.las	Adjusted GPS Time
11241596.las	Adjusted GPS Time
11241599.las	Adjusted GPS Time
11241601.las	Adjusted GPS Time
11241604.las	Adjusted GPS Time
11241606.las	Adjusted GPS Time
11241609.las	Adjusted GPS Time
11241611.las	Adjusted GPS Time
11241614.las	Adjusted GPS Time
11241616.las	Adjusted GPS Time
11241619.las	Adjusted GPS Time
11241621.las	Adjusted GPS Time
11241624.las	Adjusted GPS Time
11241626.las	Adjusted GPS Time
11241629.las	Adjusted GPS Time
11241631.las	Adjusted GPS Time
11241634.las	Adjusted GPS Time
11241636.las	Adjusted GPS Time
11241639.las	Adjusted GPS Time
11241641.las	Adjusted GPS Time
11241644.las	Adjusted GPS Time
11241646.las	Adjusted GPS Time
11241649.las	Adjusted GPS Time
11241651.las	Adjusted GPS Time
11241654.las	Adjusted GPS Time
11241656.las	Adjusted GPS Time
11241659.las	Adjusted GPS Time
11241661.las	Adjusted GPS Time
11241664.las	Adjusted GPS Time

2.3 Report on Global Positioning System (GPS) Times Type (Tiled Data) - continued

File	GPS Time Type
11241666.las	Adjusted GPS Time
11241669.las	Adjusted GPS Time
11241671.las	Adjusted GPS Time
11241674.las	Adjusted GPS Time
11241676.las	Adjusted GPS Time
11241679.las	Adjusted GPS Time
11241681.las	Adjusted GPS Time
11241684.las	Adjusted GPS Time
11241686.las	Adjusted GPS Time
11261576.las	Adjusted GPS Time
11261579.las	Adjusted GPS Time
11261581.las	Adjusted GPS Time
11261584.las	Adjusted GPS Time
11261586.las	Adjusted GPS Time
11261589.las	Adjusted GPS Time
11261591.las	Adjusted GPS Time
11261594.las	Adjusted GPS Time
11261596.las	Adjusted GPS Time
11261599.las	Adjusted GPS Time
11261601.las	Adjusted GPS Time
11261604.las	Adjusted GPS Time
11261606.las	Adjusted GPS Time
11261609.las	Adjusted GPS Time
11261611.las	Adjusted GPS Time
11261614.las	Adjusted GPS Time
11261616.las	Adjusted GPS Time
11261619.las	Adjusted GPS Time
11261621.las	Adjusted GPS Time
11261624.las	Adjusted GPS Time
11261626.las	Adjusted GPS Time
11261629.las	Adjusted GPS Time
11261631.las	Adjusted GPS Time
11261634.las	Adjusted GPS Time
11261636.las	Adjusted GPS Time
11261639.las	Adjusted GPS Time
11261641.las	Adjusted GPS Time
11261644.las	Adjusted GPS Time
11261646.las	Adjusted GPS Time
11261649.las	Adjusted GPS Time
11261651.las	Adjusted GPS Time
11261654.las	Adjusted GPS Time
11261656.las	Adjusted GPS Time
11261659.las	Adjusted GPS Time
11261661.las	Adjusted GPS Time
11261664.las	Adjusted GPS Time
11261666.las	Adjusted GPS Time
11261669.las	Adjusted GPS Time

2.3 Report on Global Positioning System (GPS) Times Type (Tiled Data) - continued

File	GPS Time Type
11261671.las	Adjusted GPS Time
11261674.las	Adjusted GPS Time
11261676.las	Adjusted GPS Time
11261679.las	Adjusted GPS Time
11261681.las	Adjusted GPS Time
11261684.las	Adjusted GPS Time
11261686.las	Adjusted GPS Time
11291576.las	Adjusted GPS Time
11291579.las	Adjusted GPS Time
11291581.las	Adjusted GPS Time
11291584.las	Adjusted GPS Time
11291586.las	Adjusted GPS Time
11291589.las	Adjusted GPS Time
11291591.las	Adjusted GPS Time
11291594.las	Adjusted GPS Time
11291596.las	Adjusted GPS Time
11291599.las	Adjusted GPS Time
11291601.las	Adjusted GPS Time
11291604.las	Adjusted GPS Time
11291606.las	Adjusted GPS Time
11291609.las	Adjusted GPS Time
11291611.las	Adjusted GPS Time
11291614.las	Adjusted GPS Time
11291616.las	Adjusted GPS Time
11291619.las	Adjusted GPS Time
11291621.las	Adjusted GPS Time
11291624.las	Adjusted GPS Time
11291626.las	Adjusted GPS Time
11291629.las	Adjusted GPS Time
11291631.las	Adjusted GPS Time
11291634.las	Adjusted GPS Time
11291636.las	Adjusted GPS Time
11291639.las	Adjusted GPS Time
11291641.las	Adjusted GPS Time
11291644.las	Adjusted GPS Time
11291646.las	Adjusted GPS Time
11291649.las	Adjusted GPS Time
11291651.las	Adjusted GPS Time
11291654.las	Adjusted GPS Time
11291656.las	Adjusted GPS Time
11291659.las	Adjusted GPS Time
11291661.las	Adjusted GPS Time
11291664.las	Adjusted GPS Time
11291666.las	Adjusted GPS Time
11291669.las	Adjusted GPS Time
11291671.las	Adjusted GPS Time
11291674.las	Adjusted GPS Time

2.3 Report on Global Positioning System (GPS) Times Type (Tiled Data) - continued

File	GPS Time Type
11291676.las	Adjusted GPS Time
11291679.las	Adjusted GPS Time
11291681.las	Adjusted GPS Time
11291684.las	Adjusted GPS Time
11291686.las	Adjusted GPS Time
11311576.las	Adjusted GPS Time
11311579.las	Adjusted GPS Time
11311581.las	Adjusted GPS Time
11311584.las	Adjusted GPS Time
11311586.las	Adjusted GPS Time
11311589.las	Adjusted GPS Time
11311591.las	Adjusted GPS Time
11311594.las	Adjusted GPS Time
11311596.las	Adjusted GPS Time
11311599.las	Adjusted GPS Time
11311601.las	Adjusted GPS Time
11311604.las	Adjusted GPS Time
11311606.las	Adjusted GPS Time
11311609.las	Adjusted GPS Time
11311611.las	Adjusted GPS Time
11311614.las	Adjusted GPS Time
11311616.las	Adjusted GPS Time
11311619.las	Adjusted GPS Time
11311621.las	Adjusted GPS Time
11311624.las	Adjusted GPS Time
11311626.las	Adjusted GPS Time
11311629.las	Adjusted GPS Time
11311631.las	Adjusted GPS Time
11311634.las	Adjusted GPS Time
11311636.las	Adjusted GPS Time
11311639.las	Adjusted GPS Time
11311641.las	Adjusted GPS Time
11311644.las	Adjusted GPS Time
11311646.las	Adjusted GPS Time
11311649.las	Adjusted GPS Time
11311651.las	Adjusted GPS Time
11311654.las	Adjusted GPS Time
11311656.las	Adjusted GPS Time
11311659.las	Adjusted GPS Time
11311661.las	Adjusted GPS Time
11311664.las	Adjusted GPS Time
11311666.las	Adjusted GPS Time
11311669.las	Adjusted GPS Time
11311671.las	Adjusted GPS Time
11311674.las	Adjusted GPS Time
11311676.las	Adjusted GPS Time
11311679.las	Adjusted GPS Time

2.3 Report on Global Positioning System (GPS) Times Type (Tiled Data) - continued

File	GPS Time Type
11311681.las	Adjusted GPS Time
11311684.las	Adjusted GPS Time
11311686.las	Adjusted GPS Time
11341576.las	Adjusted GPS Time
11341579.las	Adjusted GPS Time
11341581.las	Adjusted GPS Time
11341584.las	Adjusted GPS Time
11341586.las	Adjusted GPS Time
11341589.las	Adjusted GPS Time
11341591.las	Adjusted GPS Time
11341594.las	Adjusted GPS Time
11341596.las	Adjusted GPS Time
11341599.las	Adjusted GPS Time
11341601.las	Adjusted GPS Time
11341604.las	Adjusted GPS Time
11341606.las	Adjusted GPS Time
11341609.las	Adjusted GPS Time
11341611.las	Adjusted GPS Time
11341614.las	Adjusted GPS Time
11341616.las	Adjusted GPS Time
11341619.las	Adjusted GPS Time
11341621.las	Adjusted GPS Time
11341624.las	Adjusted GPS Time
11341626.las	Adjusted GPS Time
11341629.las	Adjusted GPS Time
11341631.las	Adjusted GPS Time
11341634.las	Adjusted GPS Time
11341636.las	Adjusted GPS Time
11341639.las	Adjusted GPS Time
11341641.las	Adjusted GPS Time
11341644.las	Adjusted GPS Time
11341646.las	Adjusted GPS Time
11341649.las	Adjusted GPS Time
11341651.las	Adjusted GPS Time
11341654.las	Adjusted GPS Time
11341656.las	Adjusted GPS Time
11341659.las	Adjusted GPS Time
11341661.las	Adjusted GPS Time
11341664.las	Adjusted GPS Time
11341666.las	Adjusted GPS Time
11341669.las	Adjusted GPS Time
11341671.las	Adjusted GPS Time
11341674.las	Adjusted GPS Time
11341676.las	Adjusted GPS Time
11341679.las	Adjusted GPS Time
11341681.las	Adjusted GPS Time
11341684.las	Adjusted GPS Time

2.3 Report on Global Positioning System (GPS) Times Type (Tiled Data) - continued

File	GPS Time Type
11341686.las	Adjusted GPS Time
11361576.las	Adjusted GPS Time
11361579.las	Adjusted GPS Time
11361581.las	Adjusted GPS Time
11361584.las	Adjusted GPS Time
11361586.las	Adjusted GPS Time
11361589.las	Adjusted GPS Time
11361591.las	Adjusted GPS Time
11361594.las	Adjusted GPS Time
11361596.las	Adjusted GPS Time
11361599.las	Adjusted GPS Time
11361601.las	Adjusted GPS Time
11361604.las	Adjusted GPS Time
11361606.las	Adjusted GPS Time
11361609.las	Adjusted GPS Time
11361611.las	Adjusted GPS Time
11361614.las	Adjusted GPS Time
11361616.las	Adjusted GPS Time
11361619.las	Adjusted GPS Time
11361621.las	Adjusted GPS Time
11361624.las	Adjusted GPS Time
11361626.las	Adjusted GPS Time
11361629.las	Adjusted GPS Time
11361631.las	Adjusted GPS Time
11361634.las	Adjusted GPS Time
11361636.las	Adjusted GPS Time
11361639.las	Adjusted GPS Time
11361641.las	Adjusted GPS Time
11361644.las	Adjusted GPS Time
11361646.las	Adjusted GPS Time
11361649.las	Adjusted GPS Time
11361651.las	Adjusted GPS Time
11361654.las	Adjusted GPS Time
11361656.las	Adjusted GPS Time
11361659.las	Adjusted GPS Time
11361661.las	Adjusted GPS Time
11361664.las	Adjusted GPS Time
11361666.las	Adjusted GPS Time
11361669.las	Adjusted GPS Time
11361671.las	Adjusted GPS Time
11361674.las	Adjusted GPS Time
11361676.las	Adjusted GPS Time
11361679.las	Adjusted GPS Time
11361681.las	Adjusted GPS Time
11361684.las	Adjusted GPS Time
11361686.las	Adjusted GPS Time
11391576.las	Adjusted GPS Time

2.3 Report on Global Positioning System (GPS) Times Type (Tiled Data) - continued

File	GPS Time Type
11391579.las	Adjusted GPS Time
11391581.las	Adjusted GPS Time
11391584.las	Adjusted GPS Time
11391586.las	Adjusted GPS Time
11391589.las	Adjusted GPS Time
11391591.las	Adjusted GPS Time
11391594.las	Adjusted GPS Time
11391596.las	Adjusted GPS Time
11391599.las	Adjusted GPS Time
11391601.las	Adjusted GPS Time
11391604.las	Adjusted GPS Time
11391606.las	Adjusted GPS Time
11391609.las	Adjusted GPS Time
11391611.las	Adjusted GPS Time
11391614.las	Adjusted GPS Time
11391616.las	Adjusted GPS Time
11391619.las	Adjusted GPS Time
11391621.las	Adjusted GPS Time
11391624.las	Adjusted GPS Time
11391626.las	Adjusted GPS Time
11391629.las	Adjusted GPS Time
11391631.las	Adjusted GPS Time
11391634.las	Adjusted GPS Time
11391636.las	Adjusted GPS Time
11391639.las	Adjusted GPS Time
11391641.las	Adjusted GPS Time
11391644.las	Adjusted GPS Time
11391646.las	Adjusted GPS Time
11391649.las	Adjusted GPS Time
11391651.las	Adjusted GPS Time
11391654.las	Adjusted GPS Time
11391656.las	Adjusted GPS Time
11391659.las	Adjusted GPS Time
11391661.las	Adjusted GPS Time
11391664.las	Adjusted GPS Time
11391666.las	Adjusted GPS Time
11391669.las	Adjusted GPS Time
11391671.las	Adjusted GPS Time
11391674.las	Adjusted GPS Time
11391676.las	Adjusted GPS Time
11391679.las	Adjusted GPS Time
11391681.las	Adjusted GPS Time
11391684.las	Adjusted GPS Time
11391686.las	Adjusted GPS Time
11411576.las	Adjusted GPS Time
11411579.las	Adjusted GPS Time
11411581.las	Adjusted GPS Time

2.3 Report on Global Positioning System (GPS) Times Type (Tiled Data) - continued

File	GPS Time Type
11411584.las	Adjusted GPS Time
11411586.las	Adjusted GPS Time
11411589.las	Adjusted GPS Time
11411591.las	Adjusted GPS Time
11411594.las	Adjusted GPS Time
11411596.las	Adjusted GPS Time
11411599.las	Adjusted GPS Time
11411601.las	Adjusted GPS Time
11411604.las	Adjusted GPS Time
11411606.las	Adjusted GPS Time
11411609.las	Adjusted GPS Time
11411611.las	Adjusted GPS Time
11411614.las	Adjusted GPS Time
11411616.las	Adjusted GPS Time
11411619.las	Adjusted GPS Time
11411621.las	Adjusted GPS Time
11411624.las	Adjusted GPS Time
11411626.las	Adjusted GPS Time
11411629.las	Adjusted GPS Time
11411631.las	Adjusted GPS Time
11411634.las	Adjusted GPS Time
11411636.las	Adjusted GPS Time
11411639.las	Adjusted GPS Time
11411641.las	Adjusted GPS Time
11411644.las	Adjusted GPS Time
11411646.las	Adjusted GPS Time
11411649.las	Adjusted GPS Time
11411651.las	Adjusted GPS Time
11411654.las	Adjusted GPS Time
11411656.las	Adjusted GPS Time
11411659.las	Adjusted GPS Time
11411661.las	Adjusted GPS Time
11411664.las	Adjusted GPS Time
11411666.las	Adjusted GPS Time
11411669.las	Adjusted GPS Time
11411671.las	Adjusted GPS Time
11411674.las	Adjusted GPS Time
11411676.las	Adjusted GPS Time
11411679.las	Adjusted GPS Time
11411681.las	Adjusted GPS Time
11411684.las	Adjusted GPS Time
11411686.las	Adjusted GPS Time
11441576.las	Adjusted GPS Time
11441579.las	Adjusted GPS Time
11441581.las	Adjusted GPS Time
11441584.las	Adjusted GPS Time
11441586.las	Adjusted GPS Time

2.3 Report on Global Positioning System (GPS) Times Type (Tiled Data) - continued

File	GPS Time Type
11441589.las	Adjusted GPS Time
11441591.las	Adjusted GPS Time
11441594.las	Adjusted GPS Time
11441596.las	Adjusted GPS Time
11441599.las	Adjusted GPS Time
11441601.las	Adjusted GPS Time
11441604.las	Adjusted GPS Time
11441606.las	Adjusted GPS Time
11441609.las	Adjusted GPS Time
11441611.las	Adjusted GPS Time
11441614.las	Adjusted GPS Time
11441616.las	Adjusted GPS Time
11441619.las	Adjusted GPS Time
11441621.las	Adjusted GPS Time
11441624.las	Adjusted GPS Time
11441626.las	Adjusted GPS Time
11441629.las	Adjusted GPS Time
11441631.las	Adjusted GPS Time
11441634.las	Adjusted GPS Time
11441636.las	Adjusted GPS Time
11441639.las	Adjusted GPS Time
11441641.las	Adjusted GPS Time
11441644.las	Adjusted GPS Time
11441646.las	Adjusted GPS Time
11441649.las	Adjusted GPS Time
11441651.las	Adjusted GPS Time
11441654.las	Adjusted GPS Time
11441656.las	Adjusted GPS Time
11441659.las	Adjusted GPS Time
11441661.las	Adjusted GPS Time
11441664.las	Adjusted GPS Time
11441666.las	Adjusted GPS Time
11441669.las	Adjusted GPS Time
11441671.las	Adjusted GPS Time
11441674.las	Adjusted GPS Time
11441676.las	Adjusted GPS Time
11441679.las	Adjusted GPS Time
11441681.las	Adjusted GPS Time
11441684.las	Adjusted GPS Time
11441686.las	Adjusted GPS Time
11461576.las	Adjusted GPS Time
11461579.las	Adjusted GPS Time
11461581.las	Adjusted GPS Time
11461584.las	Adjusted GPS Time
11461586.las	Adjusted GPS Time
11461589.las	Adjusted GPS Time
11461591.las	Adjusted GPS Time

2.3 Report on Global Positioning System (GPS) Times Type (Tiled Data) - continued

File	GPS Time Type
11461594.las	Adjusted GPS Time
11461596.las	Adjusted GPS Time
11461599.las	Adjusted GPS Time
11461601.las	Adjusted GPS Time
11461604.las	Adjusted GPS Time
11461606.las	Adjusted GPS Time
11461609.las	Adjusted GPS Time
11461611.las	Adjusted GPS Time
11461614.las	Adjusted GPS Time
11461616.las	Adjusted GPS Time
11461619.las	Adjusted GPS Time
11461621.las	Adjusted GPS Time
11461624.las	Adjusted GPS Time
11461626.las	Adjusted GPS Time
11461629.las	Adjusted GPS Time
11461631.las	Adjusted GPS Time
11461634.las	Adjusted GPS Time
11461636.las	Adjusted GPS Time
11461639.las	Adjusted GPS Time
11461641.las	Adjusted GPS Time
11461644.las	Adjusted GPS Time
11461646.las	Adjusted GPS Time
11461649.las	Adjusted GPS Time
11461651.las	Adjusted GPS Time
11461654.las	Adjusted GPS Time
11461656.las	Adjusted GPS Time
11461659.las	Adjusted GPS Time
11461661.las	Adjusted GPS Time
11461664.las	Adjusted GPS Time
11461666.las	Adjusted GPS Time
11461669.las	Adjusted GPS Time
11461671.las	Adjusted GPS Time
11461674.las	Adjusted GPS Time
11461676.las	Adjusted GPS Time
11461679.las	Adjusted GPS Time
11461681.las	Adjusted GPS Time
11461684.las	Adjusted GPS Time
11461686.las	Adjusted GPS Time
11491576.las	Adjusted GPS Time
11491579.las	Adjusted GPS Time
11491581.las	Adjusted GPS Time
11491584.las	Adjusted GPS Time
11491586.las	Adjusted GPS Time
11491589.las	Adjusted GPS Time
11491591.las	Adjusted GPS Time
11491594.las	Adjusted GPS Time
11491596.las	Adjusted GPS Time

2.3 Report on Global Positioning System (GPS) Times Type (Tiled Data) - continued

File	GPS Time Type
11491599.las	Adjusted GPS Time
11491601.las	Adjusted GPS Time
11491604.las	Adjusted GPS Time
11491606.las	Adjusted GPS Time
11491609.las	Adjusted GPS Time
11491611.las	Adjusted GPS Time
11491614.las	Adjusted GPS Time
11491616.las	Adjusted GPS Time
11491619.las	Adjusted GPS Time
11491621.las	Adjusted GPS Time
11491624.las	Adjusted GPS Time
11491626.las	Adjusted GPS Time
11491629.las	Adjusted GPS Time
11491631.las	Adjusted GPS Time
11491634.las	Adjusted GPS Time
11491636.las	Adjusted GPS Time
11491639.las	Adjusted GPS Time
11491641.las	Adjusted GPS Time
11491644.las	Adjusted GPS Time
11491646.las	Adjusted GPS Time
11491649.las	Adjusted GPS Time
11491651.las	Adjusted GPS Time
11491654.las	Adjusted GPS Time
11491656.las	Adjusted GPS Time
11491659.las	Adjusted GPS Time
11491661.las	Adjusted GPS Time
11491664.las	Adjusted GPS Time
11491666.las	Adjusted GPS Time
11491669.las	Adjusted GPS Time
11491671.las	Adjusted GPS Time
11491674.las	Adjusted GPS Time
11491676.las	Adjusted GPS Time
11491679.las	Adjusted GPS Time
11491681.las	Adjusted GPS Time
11491684.las	Adjusted GPS Time
11491686.las	Adjusted GPS Time
11511576.las	Adjusted GPS Time
11511579.las	Adjusted GPS Time
11511581.las	Adjusted GPS Time
11511584.las	Adjusted GPS Time
11511586.las	Adjusted GPS Time
11511589.las	Adjusted GPS Time
11511591.las	Adjusted GPS Time
11511594.las	Adjusted GPS Time
11511596.las	Adjusted GPS Time
11511599.las	Adjusted GPS Time
11511601.las	Adjusted GPS Time

2.3 Report on Global Positioning System (GPS) Times Type (Tiled Data) - continued

File	GPS Time Type
11511604.las	Adjusted GPS Time
11511606.las	Adjusted GPS Time
11511609.las	Adjusted GPS Time
11511611.las	Adjusted GPS Time
11511614.las	Adjusted GPS Time
11511616.las	Adjusted GPS Time
11511619.las	Adjusted GPS Time
11511621.las	Adjusted GPS Time
11511624.las	Adjusted GPS Time
11511626.las	Adjusted GPS Time
11511629.las	Adjusted GPS Time
11511631.las	Adjusted GPS Time
11511634.las	Adjusted GPS Time
11511636.las	Adjusted GPS Time
11511639.las	Adjusted GPS Time
11511641.las	Adjusted GPS Time
11511644.las	Adjusted GPS Time
11511646.las	Adjusted GPS Time
11511649.las	Adjusted GPS Time
11511651.las	Adjusted GPS Time
11511654.las	Adjusted GPS Time
11511656.las	Adjusted GPS Time
11511659.las	Adjusted GPS Time
11511661.las	Adjusted GPS Time
11511664.las	Adjusted GPS Time
11511666.las	Adjusted GPS Time
11511669.las	Adjusted GPS Time
11511671.las	Adjusted GPS Time
11511674.las	Adjusted GPS Time
11511676.las	Adjusted GPS Time
11511679.las	Adjusted GPS Time
11511681.las	Adjusted GPS Time
11511684.las	Adjusted GPS Time
11511686.las	Adjusted GPS Time
11541576.las	Adjusted GPS Time
11541579.las	Adjusted GPS Time
11541581.las	Adjusted GPS Time
11541584.las	Adjusted GPS Time
11541586.las	Adjusted GPS Time
11541589.las	Adjusted GPS Time
11541591.las	Adjusted GPS Time
11541594.las	Adjusted GPS Time
11541596.las	Adjusted GPS Time
11541599.las	Adjusted GPS Time
11541601.las	Adjusted GPS Time
11541604.las	Adjusted GPS Time
11541606.las	Adjusted GPS Time

2.3 Report on Global Positioning System (GPS) Times Type (Tiled Data) - continued

File	GPS Time Type
11541609.las	Adjusted GPS Time
11541611.las	Adjusted GPS Time
11541614.las	Adjusted GPS Time
11541616.las	Adjusted GPS Time
11541619.las	Adjusted GPS Time
11541621.las	Adjusted GPS Time
11541624.las	Adjusted GPS Time
11541626.las	Adjusted GPS Time
11541629.las	Adjusted GPS Time
11541631.las	Adjusted GPS Time
11541634.las	Adjusted GPS Time
11541636.las	Adjusted GPS Time
11541639.las	Adjusted GPS Time
11541641.las	Adjusted GPS Time
11541644.las	Adjusted GPS Time
11541646.las	Adjusted GPS Time
11541649.las	Adjusted GPS Time
11541651.las	Adjusted GPS Time
11541654.las	Adjusted GPS Time
11541656.las	Adjusted GPS Time
11541659.las	Adjusted GPS Time
11541661.las	Adjusted GPS Time
11541664.las	Adjusted GPS Time
11541666.las	Adjusted GPS Time
11541669.las	Adjusted GPS Time
11541671.las	Adjusted GPS Time
11541674.las	Adjusted GPS Time
11541676.las	Adjusted GPS Time
11541679.las	Adjusted GPS Time
11541681.las	Adjusted GPS Time
11541684.las	Adjusted GPS Time
11541686.las	Adjusted GPS Time
11561576.las	Adjusted GPS Time
11561579.las	Adjusted GPS Time
11561581.las	Adjusted GPS Time
11561584.las	Adjusted GPS Time
11561586.las	Adjusted GPS Time
11561589.las	Adjusted GPS Time
11561591.las	Adjusted GPS Time
11561594.las	Adjusted GPS Time
11561596.las	Adjusted GPS Time
11561599.las	Adjusted GPS Time
11561601.las	Adjusted GPS Time
11561604.las	Adjusted GPS Time
11561606.las	Adjusted GPS Time
11561609.las	Adjusted GPS Time
11561611.las	Adjusted GPS Time

2.3 Report on Global Positioning System (GPS) Times Type (Tiled Data) - continued

File	GPS Time Type
11561614.las	Adjusted GPS Time
11561616.las	Adjusted GPS Time
11561619.las	Adjusted GPS Time
11561621.las	Adjusted GPS Time
11561624.las	Adjusted GPS Time
11561626.las	Adjusted GPS Time
11561629.las	Adjusted GPS Time
11561631.las	Adjusted GPS Time
11561634.las	Adjusted GPS Time
11561636.las	Adjusted GPS Time
11561639.las	Adjusted GPS Time
11561641.las	Adjusted GPS Time
11561644.las	Adjusted GPS Time
11561646.las	Adjusted GPS Time
11561649.las	Adjusted GPS Time
11561651.las	Adjusted GPS Time
11561654.las	Adjusted GPS Time
11561656.las	Adjusted GPS Time
11561659.las	Adjusted GPS Time
11561661.las	Adjusted GPS Time
11561664.las	Adjusted GPS Time
11561666.las	Adjusted GPS Time
11561669.las	Adjusted GPS Time
11561671.las	Adjusted GPS Time
11561674.las	Adjusted GPS Time
11561676.las	Adjusted GPS Time
11561679.las	Adjusted GPS Time
11561681.las	Adjusted GPS Time
11561684.las	Adjusted GPS Time
11561686.las	Adjusted GPS Time
11561689.las	Adjusted GPS Time
11591576.las	Adjusted GPS Time
11591579.las	Adjusted GPS Time
11591581.las	Adjusted GPS Time
11591584.las	Adjusted GPS Time
11591586.las	Adjusted GPS Time
11591589.las	Adjusted GPS Time
11591591.las	Adjusted GPS Time
11591594.las	Adjusted GPS Time
11591596.las	Adjusted GPS Time
11591599.las	Adjusted GPS Time
11591601.las	Adjusted GPS Time
11591604.las	Adjusted GPS Time
11591606.las	Adjusted GPS Time
11591609.las	Adjusted GPS Time
11591611.las	Adjusted GPS Time
11591614.las	Adjusted GPS Time

2.3 Report on Global Positioning System (GPS) Times Type (Tiled Data) - continued

File	GPS Time Type
11591616.las	Adjusted GPS Time
11591619.las	Adjusted GPS Time
11591621.las	Adjusted GPS Time
11591624.las	Adjusted GPS Time
11591626.las	Adjusted GPS Time
11591629.las	Adjusted GPS Time
11591631.las	Adjusted GPS Time
11591634.las	Adjusted GPS Time
11591636.las	Adjusted GPS Time
11591639.las	Adjusted GPS Time
11591641.las	Adjusted GPS Time
11591644.las	Adjusted GPS Time
11591646.las	Adjusted GPS Time
11591649.las	Adjusted GPS Time
11591651.las	Adjusted GPS Time
11591654.las	Adjusted GPS Time
11591656.las	Adjusted GPS Time
11591659.las	Adjusted GPS Time
11591661.las	Adjusted GPS Time
11591664.las	Adjusted GPS Time
11591666.las	Adjusted GPS Time
11591669.las	Adjusted GPS Time
11591671.las	Adjusted GPS Time
11591674.las	Adjusted GPS Time
11591676.las	Adjusted GPS Time
11591679.las	Adjusted GPS Time
11591681.las	Adjusted GPS Time
11591684.las	Adjusted GPS Time
11591686.las	Adjusted GPS Time
11591689.las	Adjusted GPS Time
11611576.las	Adjusted GPS Time
11611579.las	Adjusted GPS Time
11611581.las	Adjusted GPS Time
11611584.las	Adjusted GPS Time
11611586.las	Adjusted GPS Time
11611589.las	Adjusted GPS Time
11611591.las	Adjusted GPS Time
11611594.las	Adjusted GPS Time
11611596.las	Adjusted GPS Time
11611599.las	Adjusted GPS Time
11611601.las	Adjusted GPS Time
11611604.las	Adjusted GPS Time
11611606.las	Adjusted GPS Time
11611609.las	Adjusted GPS Time
11611611.las	Adjusted GPS Time
11611614.las	Adjusted GPS Time
11611616.las	Adjusted GPS Time

2.3 Report on Global Positioning System (GPS) Times Type (Tiled Data) - continued

File	GPS Time Type
11611619.las	Adjusted GPS Time
11611621.las	Adjusted GPS Time
11611624.las	Adjusted GPS Time
11611626.las	Adjusted GPS Time
11611629.las	Adjusted GPS Time
11611631.las	Adjusted GPS Time
11611634.las	Adjusted GPS Time
11611636.las	Adjusted GPS Time
11611639.las	Adjusted GPS Time
11611641.las	Adjusted GPS Time
11611644.las	Adjusted GPS Time
11611646.las	Adjusted GPS Time
11611649.las	Adjusted GPS Time
11611651.las	Adjusted GPS Time
11611654.las	Adjusted GPS Time
11611656.las	Adjusted GPS Time
11611659.las	Adjusted GPS Time
11611661.las	Adjusted GPS Time
11611664.las	Adjusted GPS Time
11611666.las	Adjusted GPS Time
11611669.las	Adjusted GPS Time
11611671.las	Adjusted GPS Time
11611674.las	Adjusted GPS Time
11611676.las	Adjusted GPS Time
11611679.las	Adjusted GPS Time
11611681.las	Adjusted GPS Time
11611684.las	Adjusted GPS Time
11611686.las	Adjusted GPS Time
11611689.las	Adjusted GPS Time
11641576.las	Adjusted GPS Time
11641579.las	Adjusted GPS Time
11641581.las	Adjusted GPS Time
11641584.las	Adjusted GPS Time
11641586.las	Adjusted GPS Time
11641589.las	Adjusted GPS Time
11641591.las	Adjusted GPS Time
11641594.las	Adjusted GPS Time
11641596.las	Adjusted GPS Time
11641599.las	Adjusted GPS Time
11641601.las	Adjusted GPS Time
11641604.las	Adjusted GPS Time
11641606.las	Adjusted GPS Time
11641609.las	Adjusted GPS Time
11641611.las	Adjusted GPS Time
11641614.las	Adjusted GPS Time
11641616.las	Adjusted GPS Time
11641619.las	Adjusted GPS Time

2.3 Report on Global Positioning System (GPS) Times Type (Tiled Data) - continued

File	GPS Time Type
11641621.las	Adjusted GPS Time
11641624.las	Adjusted GPS Time
11641626.las	Adjusted GPS Time
11641629.las	Adjusted GPS Time
11641631.las	Adjusted GPS Time
11641634.las	Adjusted GPS Time
11641636.las	Adjusted GPS Time
11641639.las	Adjusted GPS Time
11641641.las	Adjusted GPS Time
11641644.las	Adjusted GPS Time
11641646.las	Adjusted GPS Time
11641649.las	Adjusted GPS Time
11641651.las	Adjusted GPS Time
11641654.las	Adjusted GPS Time
11641656.las	Adjusted GPS Time
11641659.las	Adjusted GPS Time
11641661.las	Adjusted GPS Time
11641664.las	Adjusted GPS Time
11641666.las	Adjusted GPS Time
11641669.las	Adjusted GPS Time
11641671.las	Adjusted GPS Time
11641674.las	Adjusted GPS Time
11641676.las	Adjusted GPS Time
11641679.las	Adjusted GPS Time
11641681.las	Adjusted GPS Time
11641684.las	Adjusted GPS Time
11641686.las	Adjusted GPS Time
11641689.las	Adjusted GPS Time
11661576.las	Adjusted GPS Time
11661579.las	Adjusted GPS Time
11661581.las	Adjusted GPS Time
11661584.las	Adjusted GPS Time
11661586.las	Adjusted GPS Time
11661589.las	Adjusted GPS Time
11661591.las	Adjusted GPS Time
11661594.las	Adjusted GPS Time
11661596.las	Adjusted GPS Time
11661599.las	Adjusted GPS Time
11661601.las	Adjusted GPS Time
11661604.las	Adjusted GPS Time
11661606.las	Adjusted GPS Time
11661609.las	Adjusted GPS Time
11661611.las	Adjusted GPS Time
11661614.las	Adjusted GPS Time
11661616.las	Adjusted GPS Time
11661619.las	Adjusted GPS Time
11661621.las	Adjusted GPS Time

2.3 Report on Global Positioning System (GPS) Times Type (Tiled Data) - continued

File	GPS Time Type
11661624.las	Adjusted GPS Time
11661626.las	Adjusted GPS Time
11661629.las	Adjusted GPS Time
11661631.las	Adjusted GPS Time
11661634.las	Adjusted GPS Time
11661636.las	Adjusted GPS Time
11661639.las	Adjusted GPS Time
11661641.las	Adjusted GPS Time
11661644.las	Adjusted GPS Time
11661646.las	Adjusted GPS Time
11661649.las	Adjusted GPS Time
11661651.las	Adjusted GPS Time
11661654.las	Adjusted GPS Time
11661656.las	Adjusted GPS Time
11661659.las	Adjusted GPS Time
11661661.las	Adjusted GPS Time
11661664.las	Adjusted GPS Time
11661666.las	Adjusted GPS Time
11661669.las	Adjusted GPS Time
11661671.las	Adjusted GPS Time
11661674.las	Adjusted GPS Time
11661676.las	Adjusted GPS Time
11661679.las	Adjusted GPS Time
11661681.las	Adjusted GPS Time
11661684.las	Adjusted GPS Time
11661686.las	Adjusted GPS Time
11661689.las	Adjusted GPS Time
11691576.las	Adjusted GPS Time
11691579.las	Adjusted GPS Time
11691581.las	Adjusted GPS Time
11691584.las	Adjusted GPS Time
11691586.las	Adjusted GPS Time
11691589.las	Adjusted GPS Time
11691591.las	Adjusted GPS Time
11691594.las	Adjusted GPS Time
11691596.las	Adjusted GPS Time
11691599.las	Adjusted GPS Time
11691601.las	Adjusted GPS Time
11691604.las	Adjusted GPS Time
11691606.las	Adjusted GPS Time
11691609.las	Adjusted GPS Time
11691611.las	Adjusted GPS Time
11691614.las	Adjusted GPS Time
11691616.las	Adjusted GPS Time
11691619.las	Adjusted GPS Time
11691621.las	Adjusted GPS Time
11691624.las	Adjusted GPS Time

2.3 Report on Global Positioning System (GPS) Times Type (Tiled Data) - continued

File	GPS Time Type
11691626.las	Adjusted GPS Time
11691629.las	Adjusted GPS Time
11691631.las	Adjusted GPS Time
11691634.las	Adjusted GPS Time
11691636.las	Adjusted GPS Time
11691639.las	Adjusted GPS Time
11691641.las	Adjusted GPS Time
11691644.las	Adjusted GPS Time
11691646.las	Adjusted GPS Time
11691649.las	Adjusted GPS Time
11691651.las	Adjusted GPS Time
11691654.las	Adjusted GPS Time
11691656.las	Adjusted GPS Time
11691659.las	Adjusted GPS Time
11691661.las	Adjusted GPS Time
11691664.las	Adjusted GPS Time
11691666.las	Adjusted GPS Time
11691669.las	Adjusted GPS Time
11691671.las	Adjusted GPS Time
11691674.las	Adjusted GPS Time
11691676.las	Adjusted GPS Time
11691679.las	Adjusted GPS Time
11691681.las	Adjusted GPS Time
11691684.las	Adjusted GPS Time
11691686.las	Adjusted GPS Time
11691689.las	Adjusted GPS Time
11711576.las	Adjusted GPS Time
11711579.las	Adjusted GPS Time
11711581.las	Adjusted GPS Time
11711584.las	Adjusted GPS Time
11711586.las	Adjusted GPS Time
11711589.las	Adjusted GPS Time
11711591.las	Adjusted GPS Time
11711594.las	Adjusted GPS Time
11711596.las	Adjusted GPS Time
11711599.las	Adjusted GPS Time
11711601.las	Adjusted GPS Time
11711604.las	Adjusted GPS Time
11711606.las	Adjusted GPS Time
11711609.las	Adjusted GPS Time
11711611.las	Adjusted GPS Time
11711614.las	Adjusted GPS Time
11711616.las	Adjusted GPS Time
11711619.las	Adjusted GPS Time
11711621.las	Adjusted GPS Time
11711624.las	Adjusted GPS Time
11711626.las	Adjusted GPS Time

2.3 Report on Global Positioning System (GPS) Times Type (Tiled Data) - continued

File	GPS Time Type
11711629.las	Adjusted GPS Time
11711631.las	Adjusted GPS Time
11711634.las	Adjusted GPS Time
11711636.las	Adjusted GPS Time
11711639.las	Adjusted GPS Time
11711641.las	Adjusted GPS Time
11711644.las	Adjusted GPS Time
11711646.las	Adjusted GPS Time
11711649.las	Adjusted GPS Time
11711651.las	Adjusted GPS Time
11711654.las	Adjusted GPS Time
11711656.las	Adjusted GPS Time
11711659.las	Adjusted GPS Time
11711661.las	Adjusted GPS Time
11711664.las	Adjusted GPS Time
11711666.las	Adjusted GPS Time
11711669.las	Adjusted GPS Time
11711671.las	Adjusted GPS Time
11711674.las	Adjusted GPS Time
11711676.las	Adjusted GPS Time
11711679.las	Adjusted GPS Time
11711681.las	Adjusted GPS Time
11711684.las	Adjusted GPS Time
11711686.las	Adjusted GPS Time
11711689.las	Adjusted GPS Time
11741576.las	Adjusted GPS Time
11741579.las	Adjusted GPS Time
11741581.las	Adjusted GPS Time
11741584.las	Adjusted GPS Time
11741586.las	Adjusted GPS Time
11741589.las	Adjusted GPS Time
11741591.las	Adjusted GPS Time
11741594.las	Adjusted GPS Time
11741596.las	Adjusted GPS Time
11741599.las	Adjusted GPS Time
11741601.las	Adjusted GPS Time
11741604.las	Adjusted GPS Time
11741606.las	Adjusted GPS Time
11741609.las	Adjusted GPS Time
11741611.las	Adjusted GPS Time
11741614.las	Adjusted GPS Time
11741616.las	Adjusted GPS Time
11741619.las	Adjusted GPS Time
11741621.las	Adjusted GPS Time
11741624.las	Adjusted GPS Time
11741626.las	Adjusted GPS Time
11741629.las	Adjusted GPS Time

2.3 Report on Global Positioning System (GPS) Times Type (Tiled Data) - continued

File	GPS Time Type
11741631.las	Adjusted GPS Time
11741634.las	Adjusted GPS Time
11741636.las	Adjusted GPS Time
11741639.las	Adjusted GPS Time
11741641.las	Adjusted GPS Time
11741644.las	Adjusted GPS Time
11741646.las	Adjusted GPS Time
11741649.las	Adjusted GPS Time
11741651.las	Adjusted GPS Time
11741654.las	Adjusted GPS Time
11741656.las	Adjusted GPS Time
11741659.las	Adjusted GPS Time
11741661.las	Adjusted GPS Time
11741664.las	Adjusted GPS Time
11741666.las	Adjusted GPS Time
11741669.las	Adjusted GPS Time
11741671.las	Adjusted GPS Time
11741674.las	Adjusted GPS Time
11741676.las	Adjusted GPS Time
11741679.las	Adjusted GPS Time
11741681.las	Adjusted GPS Time
11741684.las	Adjusted GPS Time
11741686.las	Adjusted GPS Time
11741689.las	Adjusted GPS Time
11761579.las	Adjusted GPS Time
11761581.las	Adjusted GPS Time
11761584.las	Adjusted GPS Time
11761586.las	Adjusted GPS Time
11761589.las	Adjusted GPS Time
11761591.las	Adjusted GPS Time
11761594.las	Adjusted GPS Time
11761596.las	Adjusted GPS Time
11761599.las	Adjusted GPS Time
11761601.las	Adjusted GPS Time
11761604.las	Adjusted GPS Time
11761606.las	Adjusted GPS Time
11761609.las	Adjusted GPS Time
11761611.las	Adjusted GPS Time
11761614.las	Adjusted GPS Time
11761616.las	Adjusted GPS Time
11761619.las	Adjusted GPS Time
11761621.las	Adjusted GPS Time
11761624.las	Adjusted GPS Time
11761626.las	Adjusted GPS Time
11761629.las	Adjusted GPS Time
11761631.las	Adjusted GPS Time
11761634.las	Adjusted GPS Time

2.3 Report on Global Positioning System (GPS) Times Type (Tiled Data) - continued

File	GPS Time Type
11761636.las	Adjusted GPS Time
11761639.las	Adjusted GPS Time
11761641.las	Adjusted GPS Time
11761644.las	Adjusted GPS Time
11761646.las	Adjusted GPS Time
11761649.las	Adjusted GPS Time
11761651.las	Adjusted GPS Time
11761654.las	Adjusted GPS Time
11761656.las	Adjusted GPS Time
11761659.las	Adjusted GPS Time
11761661.las	Adjusted GPS Time
11761664.las	Adjusted GPS Time
11761666.las	Adjusted GPS Time
11761669.las	Adjusted GPS Time
11761671.las	Adjusted GPS Time
11761674.las	Adjusted GPS Time
11761676.las	Adjusted GPS Time
11761679.las	Adjusted GPS Time
11761681.las	Adjusted GPS Time
11761684.las	Adjusted GPS Time
11761686.las	Adjusted GPS Time
11761689.las	Adjusted GPS Time
11791579.las	Adjusted GPS Time
11791581.las	Adjusted GPS Time
11791584.las	Adjusted GPS Time
11791586.las	Adjusted GPS Time
11791589.las	Adjusted GPS Time
11791591.las	Adjusted GPS Time
11791594.las	Adjusted GPS Time
11791596.las	Adjusted GPS Time
11791599.las	Adjusted GPS Time
11791601.las	Adjusted GPS Time
11791604.las	Adjusted GPS Time
11791606.las	Adjusted GPS Time
11791609.las	Adjusted GPS Time
11791611.las	Adjusted GPS Time
11791614.las	Adjusted GPS Time
11791616.las	Adjusted GPS Time
11791619.las	Adjusted GPS Time
11791621.las	Adjusted GPS Time
11791624.las	Adjusted GPS Time
11791626.las	Adjusted GPS Time
11791629.las	Adjusted GPS Time
11791631.las	Adjusted GPS Time
11791634.las	Adjusted GPS Time
11791636.las	Adjusted GPS Time
11791639.las	Adjusted GPS Time

2.3 Report on Global Positioning System (GPS) Times Type (Tiled Data) - continued

File	GPS Time Type
11791641.las	Adjusted GPS Time
11791644.las	Adjusted GPS Time
11791646.las	Adjusted GPS Time
11791649.las	Adjusted GPS Time
11791651.las	Adjusted GPS Time
11791654.las	Adjusted GPS Time
11791656.las	Adjusted GPS Time
11791659.las	Adjusted GPS Time
11791661.las	Adjusted GPS Time
11791664.las	Adjusted GPS Time
11791666.las	Adjusted GPS Time
11791669.las	Adjusted GPS Time
11791671.las	Adjusted GPS Time
11791674.las	Adjusted GPS Time
11791676.las	Adjusted GPS Time
11791679.las	Adjusted GPS Time
11791681.las	Adjusted GPS Time
11791684.las	Adjusted GPS Time
11791686.las	Adjusted GPS Time
11791689.las	Adjusted GPS Time
11811579.las	Adjusted GPS Time
11811581.las	Adjusted GPS Time
11811584.las	Adjusted GPS Time
11811586.las	Adjusted GPS Time
11811589.las	Adjusted GPS Time
11811591.las	Adjusted GPS Time
11811594.las	Adjusted GPS Time
11811596.las	Adjusted GPS Time
11811599.las	Adjusted GPS Time
11811601.las	Adjusted GPS Time
11811604.las	Adjusted GPS Time
11811606.las	Adjusted GPS Time
11811609.las	Adjusted GPS Time
11811611.las	Adjusted GPS Time
11811614.las	Adjusted GPS Time
11811616.las	Adjusted GPS Time
11811619.las	Adjusted GPS Time
11811621.las	Adjusted GPS Time
11811624.las	Adjusted GPS Time
11811626.las	Adjusted GPS Time
11811629.las	Adjusted GPS Time
11811631.las	Adjusted GPS Time
11811634.las	Adjusted GPS Time
11811636.las	Adjusted GPS Time
11811639.las	Adjusted GPS Time
11811641.las	Adjusted GPS Time
11811644.las	Adjusted GPS Time

2.3 Report on Global Positioning System (GPS) Times Type (Tiled Data) - continued

File	GPS Time Type
11811646.las	Adjusted GPS Time
11811649.las	Adjusted GPS Time
11811651.las	Adjusted GPS Time
11811654.las	Adjusted GPS Time
11811656.las	Adjusted GPS Time
11811659.las	Adjusted GPS Time
11811661.las	Adjusted GPS Time
11811664.las	Adjusted GPS Time
11811666.las	Adjusted GPS Time
11811669.las	Adjusted GPS Time
11811671.las	Adjusted GPS Time
11811674.las	Adjusted GPS Time
11811676.las	Adjusted GPS Time
11811679.las	Adjusted GPS Time
11811681.las	Adjusted GPS Time
11811684.las	Adjusted GPS Time
11811686.las	Adjusted GPS Time
11811689.las	Adjusted GPS Time
11841579.las	Adjusted GPS Time
11841581.las	Adjusted GPS Time
11841584.las	Adjusted GPS Time
11841586.las	Adjusted GPS Time
11841589.las	Adjusted GPS Time
11841591.las	Adjusted GPS Time
11841594.las	Adjusted GPS Time
11841596.las	Adjusted GPS Time
11841599.las	Adjusted GPS Time
11841601.las	Adjusted GPS Time
11841604.las	Adjusted GPS Time
11841606.las	Adjusted GPS Time
11841609.las	Adjusted GPS Time
11841611.las	Adjusted GPS Time
11841614.las	Adjusted GPS Time
11841616.las	Adjusted GPS Time
11841619.las	Adjusted GPS Time
11841621.las	Adjusted GPS Time
11841624.las	Adjusted GPS Time
11841626.las	Adjusted GPS Time
11841629.las	Adjusted GPS Time
11841631.las	Adjusted GPS Time
11841634.las	Adjusted GPS Time
11841636.las	Adjusted GPS Time
11841639.las	Adjusted GPS Time
11841641.las	Adjusted GPS Time
11841644.las	Adjusted GPS Time
11841646.las	Adjusted GPS Time
11841649.las	Adjusted GPS Time

2.3 Report on Global Positioning System (GPS) Times Type (Tiled Data) - continued

File	GPS Time Type
11841651.las	Adjusted GPS Time
11841654.las	Adjusted GPS Time
11841656.las	Adjusted GPS Time
11841659.las	Adjusted GPS Time
11841661.las	Adjusted GPS Time
11841664.las	Adjusted GPS Time
11841666.las	Adjusted GPS Time
11841669.las	Adjusted GPS Time
11841671.las	Adjusted GPS Time
11841674.las	Adjusted GPS Time
11841676.las	Adjusted GPS Time
11841679.las	Adjusted GPS Time
11841681.las	Adjusted GPS Time
11841684.las	Adjusted GPS Time
11841686.las	Adjusted GPS Time
11841689.las	Adjusted GPS Time
11861579.las	Adjusted GPS Time
11861581.las	Adjusted GPS Time
11861584.las	Adjusted GPS Time
11861586.las	Adjusted GPS Time
11861589.las	Adjusted GPS Time
11861591.las	Adjusted GPS Time
11861594.las	Adjusted GPS Time
11861596.las	Adjusted GPS Time
11861599.las	Adjusted GPS Time
11861601.las	Adjusted GPS Time
11861604.las	Adjusted GPS Time
11861606.las	Adjusted GPS Time
11861609.las	Adjusted GPS Time
11861611.las	Adjusted GPS Time
11861614.las	Adjusted GPS Time
11861616.las	Adjusted GPS Time
11861619.las	Adjusted GPS Time
11861621.las	Adjusted GPS Time
11861624.las	Adjusted GPS Time
11861626.las	Adjusted GPS Time
11861629.las	Adjusted GPS Time
11861631.las	Adjusted GPS Time
11861634.las	Adjusted GPS Time
11861636.las	Adjusted GPS Time
11861639.las	Adjusted GPS Time
11861641.las	Adjusted GPS Time
11861644.las	Adjusted GPS Time
11861646.las	Adjusted GPS Time
11861649.las	Adjusted GPS Time
11861651.las	Adjusted GPS Time
11861654.las	Adjusted GPS Time

2.3 Report on Global Positioning System (GPS) Times Type (Tiled Data) - continued

File	GPS Time Type
11861656.las	Adjusted GPS Time
11861659.las	Adjusted GPS Time
11861661.las	Adjusted GPS Time
11861664.las	Adjusted GPS Time
11861666.las	Adjusted GPS Time
11861669.las	Adjusted GPS Time
11861671.las	Adjusted GPS Time
11861674.las	Adjusted GPS Time
11861676.las	Adjusted GPS Time
11861679.las	Adjusted GPS Time
11861681.las	Adjusted GPS Time
11861684.las	Adjusted GPS Time
11861686.las	Adjusted GPS Time
11861689.las	Adjusted GPS Time
11891579.las	Adjusted GPS Time
11891581.las	Adjusted GPS Time
11891584.las	Adjusted GPS Time
11891586.las	Adjusted GPS Time
11891589.las	Adjusted GPS Time
11891591.las	Adjusted GPS Time
11891594.las	Adjusted GPS Time
11891596.las	Adjusted GPS Time
11891599.las	Adjusted GPS Time
11891601.las	Adjusted GPS Time
11891604.las	Adjusted GPS Time
11891606.las	Adjusted GPS Time
11891609.las	Adjusted GPS Time
11891611.las	Adjusted GPS Time
11891614.las	Adjusted GPS Time
11891616.las	Adjusted GPS Time
11891619.las	Adjusted GPS Time
11891621.las	Adjusted GPS Time
11891624.las	Adjusted GPS Time
11891626.las	Adjusted GPS Time
11891629.las	Adjusted GPS Time
11891631.las	Adjusted GPS Time
11891634.las	Adjusted GPS Time
11891636.las	Adjusted GPS Time
11891639.las	Adjusted GPS Time
11891641.las	Adjusted GPS Time
11891644.las	Adjusted GPS Time
11891646.las	Adjusted GPS Time
11891649.las	Adjusted GPS Time
11891651.las	Adjusted GPS Time
11891654.las	Adjusted GPS Time
11891656.las	Adjusted GPS Time
11891659.las	Adjusted GPS Time

2.3 Report on Global Positioning System (GPS) Times Type (Tiled Data) - continued

File	GPS Time Type
11891661.las	Adjusted GPS Time
11891664.las	Adjusted GPS Time
11891666.las	Adjusted GPS Time
11891669.las	Adjusted GPS Time
11891671.las	Adjusted GPS Time
11891674.las	Adjusted GPS Time
11891676.las	Adjusted GPS Time
11891679.las	Adjusted GPS Time
11891681.las	Adjusted GPS Time
11891684.las	Adjusted GPS Time
11891686.las	Adjusted GPS Time
11891689.las	Adjusted GPS Time
11911579.las	Adjusted GPS Time
11911581.las	Adjusted GPS Time
11911584.las	Adjusted GPS Time
11911586.las	Adjusted GPS Time
11911589.las	Adjusted GPS Time
11911591.las	Adjusted GPS Time
11911594.las	Adjusted GPS Time
11911596.las	Adjusted GPS Time
11911599.las	Adjusted GPS Time
11911601.las	Adjusted GPS Time
11911604.las	Adjusted GPS Time
11911606.las	Adjusted GPS Time
11911609.las	Adjusted GPS Time
11911611.las	Adjusted GPS Time
11911614.las	Adjusted GPS Time
11911616.las	Adjusted GPS Time
11911619.las	Adjusted GPS Time
11911621.las	Adjusted GPS Time
11911624.las	Adjusted GPS Time
11911626.las	Adjusted GPS Time
11911629.las	Adjusted GPS Time
11911631.las	Adjusted GPS Time
11911634.las	Adjusted GPS Time
11911636.las	Adjusted GPS Time
11911639.las	Adjusted GPS Time
11911641.las	Adjusted GPS Time
11911644.las	Adjusted GPS Time
11911646.las	Adjusted GPS Time
11911649.las	Adjusted GPS Time
11911651.las	Adjusted GPS Time
11911654.las	Adjusted GPS Time
11911656.las	Adjusted GPS Time
11911659.las	Adjusted GPS Time
11911661.las	Adjusted GPS Time
11911664.las	Adjusted GPS Time

2.3 Report on Global Positioning System (GPS) Times Type (Tiled Data) - continued

File	GPS Time Type
11911666.las	Adjusted GPS Time
11911669.las	Adjusted GPS Time
11911671.las	Adjusted GPS Time
11911674.las	Adjusted GPS Time
11911676.las	Adjusted GPS Time
11911679.las	Adjusted GPS Time
11911681.las	Adjusted GPS Time
11911684.las	Adjusted GPS Time
11911686.las	Adjusted GPS Time
11911689.las	Adjusted GPS Time
11941579.las	Adjusted GPS Time
11941581.las	Adjusted GPS Time
11941584.las	Adjusted GPS Time
11941586.las	Adjusted GPS Time
11941589.las	Adjusted GPS Time
11941591.las	Adjusted GPS Time
11941594.las	Adjusted GPS Time
11941596.las	Adjusted GPS Time
11941599.las	Adjusted GPS Time
11941601.las	Adjusted GPS Time
11941604.las	Adjusted GPS Time
11941606.las	Adjusted GPS Time
11941609.las	Adjusted GPS Time
11941611.las	Adjusted GPS Time
11941614.las	Adjusted GPS Time
11941616.las	Adjusted GPS Time
11941619.las	Adjusted GPS Time
11941621.las	Adjusted GPS Time
11941624.las	Adjusted GPS Time
11941626.las	Adjusted GPS Time
11941629.las	Adjusted GPS Time
11941631.las	Adjusted GPS Time
11941634.las	Adjusted GPS Time
11941636.las	Adjusted GPS Time
11941639.las	Adjusted GPS Time
11941641.las	Adjusted GPS Time
11941644.las	Adjusted GPS Time
11941646.las	Adjusted GPS Time
11941649.las	Adjusted GPS Time
11941651.las	Adjusted GPS Time
11941654.las	Adjusted GPS Time
11941656.las	Adjusted GPS Time
11941659.las	Adjusted GPS Time
11941661.las	Adjusted GPS Time
11941664.las	Adjusted GPS Time
11941666.las	Adjusted GPS Time
11941669.las	Adjusted GPS Time

2.3 Report on Global Positioning System (GPS) Times Type (Tiled Data) - continued

File	GPS Time Type
11941671.las	Adjusted GPS Time
11941674.las	Adjusted GPS Time
11941676.las	Adjusted GPS Time
11941679.las	Adjusted GPS Time
11941681.las	Adjusted GPS Time
11941684.las	Adjusted GPS Time
11941686.las	Adjusted GPS Time
11941689.las	Adjusted GPS Time
11961579.las	Adjusted GPS Time
11961581.las	Adjusted GPS Time
11961584.las	Adjusted GPS Time
11961586.las	Adjusted GPS Time
11961589.las	Adjusted GPS Time
11961591.las	Adjusted GPS Time
11961594.las	Adjusted GPS Time
11961596.las	Adjusted GPS Time
11961599.las	Adjusted GPS Time
11961601.las	Adjusted GPS Time
11961604.las	Adjusted GPS Time
11961606.las	Adjusted GPS Time
11961609.las	Adjusted GPS Time
11961611.las	Adjusted GPS Time
11961614.las	Adjusted GPS Time
11961616.las	Adjusted GPS Time
11961619.las	Adjusted GPS Time
11961621.las	Adjusted GPS Time
11961624.las	Adjusted GPS Time
11961626.las	Adjusted GPS Time
11961629.las	Adjusted GPS Time
11961631.las	Adjusted GPS Time
11961634.las	Adjusted GPS Time
11961636.las	Adjusted GPS Time
11961639.las	Adjusted GPS Time
11961641.las	Adjusted GPS Time
11961644.las	Adjusted GPS Time
11961646.las	Adjusted GPS Time
11961649.las	Adjusted GPS Time
11961651.las	Adjusted GPS Time
11961654.las	Adjusted GPS Time
11961656.las	Adjusted GPS Time
11961659.las	Adjusted GPS Time
11961661.las	Adjusted GPS Time
11961664.las	Adjusted GPS Time
11961666.las	Adjusted GPS Time
11961669.las	Adjusted GPS Time
11961671.las	Adjusted GPS Time
11961674.las	Adjusted GPS Time

2.3 Report on Global Positioning System (GPS) Times Type (Tiled Data) - continued

File	GPS Time Type
11961676.las	Adjusted GPS Time
11961679.las	Adjusted GPS Time
11961681.las	Adjusted GPS Time
11961684.las	Adjusted GPS Time
11961686.las	Adjusted GPS Time
11961689.las	Adjusted GPS Time
11991579.las	Adjusted GPS Time
11991581.las	Adjusted GPS Time
11991584.las	Adjusted GPS Time
11991586.las	Adjusted GPS Time
11991589.las	Adjusted GPS Time
11991591.las	Adjusted GPS Time
11991594.las	Adjusted GPS Time
11991596.las	Adjusted GPS Time
11991599.las	Adjusted GPS Time
11991601.las	Adjusted GPS Time
11991604.las	Adjusted GPS Time
11991606.las	Adjusted GPS Time
11991609.las	Adjusted GPS Time
11991611.las	Adjusted GPS Time
11991614.las	Adjusted GPS Time
11991616.las	Adjusted GPS Time
11991619.las	Adjusted GPS Time
11991621.las	Adjusted GPS Time
11991624.las	Adjusted GPS Time
11991626.las	Adjusted GPS Time
11991629.las	Adjusted GPS Time
11991631.las	Adjusted GPS Time
11991634.las	Adjusted GPS Time
11991636.las	Adjusted GPS Time
11991639.las	Adjusted GPS Time
11991641.las	Adjusted GPS Time
11991644.las	Adjusted GPS Time
11991646.las	Adjusted GPS Time
11991649.las	Adjusted GPS Time
11991651.las	Adjusted GPS Time
11991654.las	Adjusted GPS Time
11991656.las	Adjusted GPS Time
11991659.las	Adjusted GPS Time
11991661.las	Adjusted GPS Time
11991664.las	Adjusted GPS Time
11991666.las	Adjusted GPS Time
11991669.las	Adjusted GPS Time
11991671.las	Adjusted GPS Time
11991674.las	Adjusted GPS Time
11991676.las	Adjusted GPS Time
11991679.las	Adjusted GPS Time

2.3 Report on Global Positioning System (GPS) Times Type (Tiled Data) - continued

File	GPS Time Type
11991681.las	Adjusted GPS Time
11991684.las	Adjusted GPS Time
11991686.las	Adjusted GPS Time
11991689.las	Adjusted GPS Time
12011579.las	Adjusted GPS Time
12011581.las	Adjusted GPS Time
12011584.las	Adjusted GPS Time
12011586.las	Adjusted GPS Time
12011589.las	Adjusted GPS Time
12011591.las	Adjusted GPS Time
12011594.las	Adjusted GPS Time
12011596.las	Adjusted GPS Time
12011599.las	Adjusted GPS Time
12011601.las	Adjusted GPS Time
12011604.las	Adjusted GPS Time
12011606.las	Adjusted GPS Time
12011609.las	Adjusted GPS Time
12011611.las	Adjusted GPS Time
12011614.las	Adjusted GPS Time
12011616.las	Adjusted GPS Time
12011619.las	Adjusted GPS Time
12011621.las	Adjusted GPS Time
12011624.las	Adjusted GPS Time
12011626.las	Adjusted GPS Time
12011629.las	Adjusted GPS Time
12011631.las	Adjusted GPS Time
12011634.las	Adjusted GPS Time
12011636.las	Adjusted GPS Time
12011639.las	Adjusted GPS Time
12011641.las	Adjusted GPS Time
12011644.las	Adjusted GPS Time
12011646.las	Adjusted GPS Time
12011649.las	Adjusted GPS Time
12011651.las	Adjusted GPS Time
12011654.las	Adjusted GPS Time
12011656.las	Adjusted GPS Time
12011659.las	Adjusted GPS Time
12011661.las	Adjusted GPS Time
12011664.las	Adjusted GPS Time
12011666.las	Adjusted GPS Time
12011669.las	Adjusted GPS Time
12011671.las	Adjusted GPS Time
12011674.las	Adjusted GPS Time
12011676.las	Adjusted GPS Time
12011679.las	Adjusted GPS Time
12011681.las	Adjusted GPS Time
12011684.las	Adjusted GPS Time

2.3 Report on Global Positioning System (GPS) Times Type (Tiled Data) - continued

File	GPS Time Type
12011686.las	Adjusted GPS Time
12011689.las	Adjusted GPS Time
12041579.las	Adjusted GPS Time
12041581.las	Adjusted GPS Time
12041584.las	Adjusted GPS Time
12041586.las	Adjusted GPS Time
12041589.las	Adjusted GPS Time
12041591.las	Adjusted GPS Time
12041594.las	Adjusted GPS Time
12041596.las	Adjusted GPS Time
12041599.las	Adjusted GPS Time
12041601.las	Adjusted GPS Time
12041604.las	Adjusted GPS Time
12041606.las	Adjusted GPS Time
12041609.las	Adjusted GPS Time
12041611.las	Adjusted GPS Time
12041614.las	Adjusted GPS Time
12041616.las	Adjusted GPS Time
12041619.las	Adjusted GPS Time
12041621.las	Adjusted GPS Time
12041624.las	Adjusted GPS Time
12041626.las	Adjusted GPS Time
12041629.las	Adjusted GPS Time
12041631.las	Adjusted GPS Time
12041634.las	Adjusted GPS Time
12041636.las	Adjusted GPS Time
12041639.las	Adjusted GPS Time
12041641.las	Adjusted GPS Time
12041644.las	Adjusted GPS Time
12041646.las	Adjusted GPS Time
12041649.las	Adjusted GPS Time
12041651.las	Adjusted GPS Time
12041654.las	Adjusted GPS Time
12041656.las	Adjusted GPS Time
12041659.las	Adjusted GPS Time
12041661.las	Adjusted GPS Time
12041664.las	Adjusted GPS Time
12041666.las	Adjusted GPS Time
12041669.las	Adjusted GPS Time
12041671.las	Adjusted GPS Time
12041674.las	Adjusted GPS Time
12041676.las	Adjusted GPS Time
12041679.las	Adjusted GPS Time
12041681.las	Adjusted GPS Time
12041684.las	Adjusted GPS Time
12041686.las	Adjusted GPS Time
12041689.las	Adjusted GPS Time

2.3 Report on Global Positioning System (GPS) Times Type (Tiled Data) - continued

File	GPS Time Type
12061579.las	Adjusted GPS Time
12061581.las	Adjusted GPS Time
12061584.las	Adjusted GPS Time
12061586.las	Adjusted GPS Time
12061589.las	Adjusted GPS Time
12061591.las	Adjusted GPS Time
12061594.las	Adjusted GPS Time
12061596.las	Adjusted GPS Time
12061599.las	Adjusted GPS Time
12061601.las	Adjusted GPS Time
12061604.las	Adjusted GPS Time
12061606.las	Adjusted GPS Time
12061609.las	Adjusted GPS Time
12061611.las	Adjusted GPS Time
12061614.las	Adjusted GPS Time
12061616.las	Adjusted GPS Time
12061619.las	Adjusted GPS Time
12061621.las	Adjusted GPS Time
12061624.las	Adjusted GPS Time
12061626.las	Adjusted GPS Time
12061629.las	Adjusted GPS Time
12061631.las	Adjusted GPS Time
12061634.las	Adjusted GPS Time
12061636.las	Adjusted GPS Time
12061639.las	Adjusted GPS Time
12061641.las	Adjusted GPS Time
12061644.las	Adjusted GPS Time
12061646.las	Adjusted GPS Time
12061649.las	Adjusted GPS Time
12061651.las	Adjusted GPS Time
12061654.las	Adjusted GPS Time
12061656.las	Adjusted GPS Time
12061659.las	Adjusted GPS Time
12061661.las	Adjusted GPS Time
12061664.las	Adjusted GPS Time
12061666.las	Adjusted GPS Time
12061669.las	Adjusted GPS Time
12061671.las	Adjusted GPS Time
12061674.las	Adjusted GPS Time
12061676.las	Adjusted GPS Time
12061679.las	Adjusted GPS Time
12061681.las	Adjusted GPS Time
12061684.las	Adjusted GPS Time
12061686.las	Adjusted GPS Time
12061689.las	Adjusted GPS Time

2.4 Report on Datums (Tiled Data)

The purpose of this section is to show the datums of the LAS files for the LiDAR tiled data.

[Classified Files - E:\Kankakee\Classified_LAS](#)

File	EPSG Code	Vertical Datum
10041586.las	None	NAVD88 - Geoid12A (Feet)
10041589.las	None	NAVD88 - Geoid12A (Feet)
10041591.las	None	NAVD88 - Geoid12A (Feet)
10041594.las	None	NAVD88 - Geoid12A (Feet)
10041596.las	None	NAVD88 - Geoid12A (Feet)
10041599.las	None	NAVD88 - Geoid12A (Feet)
10041601.las	None	NAVD88 - Geoid12A (Feet)
10041604.las	None	NAVD88 - Geoid12A (Feet)
10041606.las	None	NAVD88 - Geoid12A (Feet)
10041609.las	None	NAVD88 - Geoid12A (Feet)
10041611.las	None	NAVD88 - Geoid12A (Feet)
10041614.las	None	NAVD88 - Geoid12A (Feet)
10041616.las	None	NAVD88 - Geoid12A (Feet)
10041619.las	None	NAVD88 - Geoid12A (Feet)
10041621.las	None	NAVD88 - Geoid12A (Feet)
10061574.las	None	NAVD88 - Geoid12A (Feet)
10061576.las	None	NAVD88 - Geoid12A (Feet)
10061579.las	None	NAVD88 - Geoid12A (Feet)
10061581.las	None	NAVD88 - Geoid12A (Feet)
10061584.las	None	NAVD88 - Geoid12A (Feet)
10061586.las	None	NAVD88 - Geoid12A (Feet)
10061589.las	None	NAVD88 - Geoid12A (Feet)
10061591.las	None	NAVD88 - Geoid12A (Feet)
10061594.las	None	NAVD88 - Geoid12A (Feet)
10061596.las	None	NAVD88 - Geoid12A (Feet)
10061599.las	None	NAVD88 - Geoid12A (Feet)
10061601.las	None	NAVD88 - Geoid12A (Feet)
10061604.las	None	NAVD88 - Geoid12A (Feet)
10061606.las	None	NAVD88 - Geoid12A (Feet)
10061609.las	None	NAVD88 - Geoid12A (Feet)
10061611.las	None	NAVD88 - Geoid12A (Feet)
10061614.las	None	NAVD88 - Geoid12A (Feet)
10061616.las	None	NAVD88 - Geoid12A (Feet)
10061619.las	None	NAVD88 - Geoid12A (Feet)
10061621.las	None	NAVD88 - Geoid12A (Feet)
10061624.las	None	NAVD88 - Geoid12A (Feet)
10061626.las	None	NAVD88 - Geoid12A (Feet)
10061629.las	None	NAVD88 - Geoid12A (Feet)
10061631.las	None	NAVD88 - Geoid12A (Feet)
10061634.las	None	NAVD88 - Geoid12A (Feet)
10061636.las	None	NAVD88 - Geoid12A (Feet)
10061639.las	None	NAVD88 - Geoid12A (Feet)
10061641.las	None	NAVD88 - Geoid12A (Feet)
10061644.las	None	NAVD88 - Geoid12A (Feet)
10061646.las	None	NAVD88 - Geoid12A (Feet)
10061649.las	None	NAVD88 - Geoid12A (Feet)
10061651.las	None	NAVD88 - Geoid12A (Feet)

2.4 Report on Datums (Tiled Data) - continued

File	EPSG Code	Vertical Datum
10061654.las	None	NAVD88 - Geoid12A (Feet)
10091574.las	None	NAVD88 - Geoid12A (Feet)
10091576.las	None	NAVD88 - Geoid12A (Feet)
10091579.las	None	NAVD88 - Geoid12A (Feet)
10091581.las	None	NAVD88 - Geoid12A (Feet)
10091584.las	None	NAVD88 - Geoid12A (Feet)
10091586.las	None	NAVD88 - Geoid12A (Feet)
10091589.las	None	NAVD88 - Geoid12A (Feet)
10091591.las	None	NAVD88 - Geoid12A (Feet)
10091594.las	None	NAVD88 - Geoid12A (Feet)
10091596.las	None	NAVD88 - Geoid12A (Feet)
10091599.las	None	NAVD88 - Geoid12A (Feet)
10091601.las	None	NAVD88 - Geoid12A (Feet)
10091604.las	None	NAVD88 - Geoid12A (Feet)
10091606.las	None	NAVD88 - Geoid12A (Feet)
10091609.las	None	NAVD88 - Geoid12A (Feet)
10091611.las	None	NAVD88 - Geoid12A (Feet)
10091614.las	None	NAVD88 - Geoid12A (Feet)
10091616.las	None	NAVD88 - Geoid12A (Feet)
10091619.las	None	NAVD88 - Geoid12A (Feet)
10091621.las	None	NAVD88 - Geoid12A (Feet)
10091624.las	None	NAVD88 - Geoid12A (Feet)
10091626.las	None	NAVD88 - Geoid12A (Feet)
10091629.las	None	NAVD88 - Geoid12A (Feet)
10091631.las	None	NAVD88 - Geoid12A (Feet)
10091634.las	None	NAVD88 - Geoid12A (Feet)
10091636.las	None	NAVD88 - Geoid12A (Feet)
10091639.las	None	NAVD88 - Geoid12A (Feet)
10091641.las	None	NAVD88 - Geoid12A (Feet)
10091644.las	None	NAVD88 - Geoid12A (Feet)
10091646.las	None	NAVD88 - Geoid12A (Feet)
10091649.las	None	NAVD88 - Geoid12A (Feet)
10091651.las	None	NAVD88 - Geoid12A (Feet)
10091654.las	None	NAVD88 - Geoid12A (Feet)
10111574.las	None	NAVD88 - Geoid12A (Feet)
10111576.las	None	NAVD88 - Geoid12A (Feet)
10111579.las	None	NAVD88 - Geoid12A (Feet)
10111581.las	None	NAVD88 - Geoid12A (Feet)
10111584.las	None	NAVD88 - Geoid12A (Feet)
10111586.las	None	NAVD88 - Geoid12A (Feet)
10111589.las	None	NAVD88 - Geoid12A (Feet)
10111591.las	None	NAVD88 - Geoid12A (Feet)
10111594.las	None	NAVD88 - Geoid12A (Feet)
10111596.las	None	NAVD88 - Geoid12A (Feet)
10111599.las	None	NAVD88 - Geoid12A (Feet)
10111601.las	None	NAVD88 - Geoid12A (Feet)
10111604.las	None	NAVD88 - Geoid12A (Feet)
10111606.las	None	NAVD88 - Geoid12A (Feet)
10111609.las	None	NAVD88 - Geoid12A (Feet)

2.4 Report on Datums (Tiled Data) - continued

File	EPSG Code	Vertical Datum
10111611.las	None	NAVD88 - Geoid12A (Feet)
10111614.las	None	NAVD88 - Geoid12A (Feet)
10111616.las	None	NAVD88 - Geoid12A (Feet)
10111619.las	None	NAVD88 - Geoid12A (Feet)
10111621.las	None	NAVD88 - Geoid12A (Feet)
10111624.las	None	NAVD88 - Geoid12A (Feet)
10111626.las	None	NAVD88 - Geoid12A (Feet)
10111629.las	None	NAVD88 - Geoid12A (Feet)
10111631.las	None	NAVD88 - Geoid12A (Feet)
10111634.las	None	NAVD88 - Geoid12A (Feet)
10111636.las	None	NAVD88 - Geoid12A (Feet)
10111639.las	None	NAVD88 - Geoid12A (Feet)
10111641.las	None	NAVD88 - Geoid12A (Feet)
10111644.las	None	NAVD88 - Geoid12A (Feet)
10111646.las	None	NAVD88 - Geoid12A (Feet)
10111649.las	None	NAVD88 - Geoid12A (Feet)
10111651.las	None	NAVD88 - Geoid12A (Feet)
10111654.las	None	NAVD88 - Geoid12A (Feet)
10141574.las	None	NAVD88 - Geoid12A (Feet)
10141576.las	None	NAVD88 - Geoid12A (Feet)
10141579.las	None	NAVD88 - Geoid12A (Feet)
10141581.las	None	NAVD88 - Geoid12A (Feet)
10141584.las	None	NAVD88 - Geoid12A (Feet)
10141586.las	None	NAVD88 - Geoid12A (Feet)
10141589.las	None	NAVD88 - Geoid12A (Feet)
10141591.las	None	NAVD88 - Geoid12A (Feet)
10141594.las	None	NAVD88 - Geoid12A (Feet)
10141596.las	None	NAVD88 - Geoid12A (Feet)
10141599.las	None	NAVD88 - Geoid12A (Feet)
10141601.las	None	NAVD88 - Geoid12A (Feet)
10141604.las	None	NAVD88 - Geoid12A (Feet)
10141606.las	None	NAVD88 - Geoid12A (Feet)
10141609.las	None	NAVD88 - Geoid12A (Feet)
10141611.las	None	NAVD88 - Geoid12A (Feet)
10141614.las	None	NAVD88 - Geoid12A (Feet)
10141616.las	None	NAVD88 - Geoid12A (Feet)
10141619.las	None	NAVD88 - Geoid12A (Feet)
10141621.las	None	NAVD88 - Geoid12A (Feet)
10141624.las	None	NAVD88 - Geoid12A (Feet)
10141626.las	None	NAVD88 - Geoid12A (Feet)
10141629.las	None	NAVD88 - Geoid12A (Feet)
10141631.las	None	NAVD88 - Geoid12A (Feet)
10141634.las	None	NAVD88 - Geoid12A (Feet)
10141636.las	None	NAVD88 - Geoid12A (Feet)
10141639.las	None	NAVD88 - Geoid12A (Feet)
10141641.las	None	NAVD88 - Geoid12A (Feet)
10141644.las	None	NAVD88 - Geoid12A (Feet)
10141646.las	None	NAVD88 - Geoid12A (Feet)
10141649.las	None	NAVD88 - Geoid12A (Feet)

2.4 Report on Datums (Tiled Data) - continued

File	EPSG Code	Vertical Datum
10141651.las	None	NAVD88 - Geoid12A (Feet)
10141654.las	None	NAVD88 - Geoid12A (Feet)
10161574.las	None	NAVD88 - Geoid12A (Feet)
10161576.las	None	NAVD88 - Geoid12A (Feet)
10161579.las	None	NAVD88 - Geoid12A (Feet)
10161581.las	None	NAVD88 - Geoid12A (Feet)
10161584.las	None	NAVD88 - Geoid12A (Feet)
10161586.las	None	NAVD88 - Geoid12A (Feet)
10161589.las	None	NAVD88 - Geoid12A (Feet)
10161591.las	None	NAVD88 - Geoid12A (Feet)
10161594.las	None	NAVD88 - Geoid12A (Feet)
10161596.las	None	NAVD88 - Geoid12A (Feet)
10161599.las	None	NAVD88 - Geoid12A (Feet)
10161601.las	None	NAVD88 - Geoid12A (Feet)
10161604.las	None	NAVD88 - Geoid12A (Feet)
10161606.las	None	NAVD88 - Geoid12A (Feet)
10161609.las	None	NAVD88 - Geoid12A (Feet)
10161611.las	None	NAVD88 - Geoid12A (Feet)
10161614.las	None	NAVD88 - Geoid12A (Feet)
10161616.las	None	NAVD88 - Geoid12A (Feet)
10161619.las	None	NAVD88 - Geoid12A (Feet)
10161621.las	None	NAVD88 - Geoid12A (Feet)
10161624.las	None	NAVD88 - Geoid12A (Feet)
10161626.las	None	NAVD88 - Geoid12A (Feet)
10161629.las	None	NAVD88 - Geoid12A (Feet)
10161631.las	None	NAVD88 - Geoid12A (Feet)
10161634.las	None	NAVD88 - Geoid12A (Feet)
10161636.las	None	NAVD88 - Geoid12A (Feet)
10161639.las	None	NAVD88 - Geoid12A (Feet)
10161641.las	None	NAVD88 - Geoid12A (Feet)
10161644.las	None	NAVD88 - Geoid12A (Feet)
10161646.las	None	NAVD88 - Geoid12A (Feet)
10161649.las	None	NAVD88 - Geoid12A (Feet)
10161651.las	None	NAVD88 - Geoid12A (Feet)
10161654.las	None	NAVD88 - Geoid12A (Feet)
10191574.las	None	NAVD88 - Geoid12A (Feet)
10191576.las	None	NAVD88 - Geoid12A (Feet)
10191579.las	None	NAVD88 - Geoid12A (Feet)
10191581.las	None	NAVD88 - Geoid12A (Feet)
10191584.las	None	NAVD88 - Geoid12A (Feet)
10191586.las	None	NAVD88 - Geoid12A (Feet)
10191589.las	None	NAVD88 - Geoid12A (Feet)
10191591.las	None	NAVD88 - Geoid12A (Feet)
10191594.las	None	NAVD88 - Geoid12A (Feet)
10191596.las	None	NAVD88 - Geoid12A (Feet)
10191599.las	None	NAVD88 - Geoid12A (Feet)
10191601.las	None	NAVD88 - Geoid12A (Feet)
10191604.las	None	NAVD88 - Geoid12A (Feet)
10191606.las	None	NAVD88 - Geoid12A (Feet)

2.4 Report on Datums (Tiled Data) - continued

File	EPSG Code	Vertical Datum
10191609.las	None	NAVD88 - Geoid12A (Feet)
10191611.las	None	NAVD88 - Geoid12A (Feet)
10191614.las	None	NAVD88 - Geoid12A (Feet)
10191616.las	None	NAVD88 - Geoid12A (Feet)
10191619.las	None	NAVD88 - Geoid12A (Feet)
10191621.las	None	NAVD88 - Geoid12A (Feet)
10191624.las	None	NAVD88 - Geoid12A (Feet)
10191626.las	None	NAVD88 - Geoid12A (Feet)
10191629.las	None	NAVD88 - Geoid12A (Feet)
10191631.las	None	NAVD88 - Geoid12A (Feet)
10191634.las	None	NAVD88 - Geoid12A (Feet)
10191636.las	None	NAVD88 - Geoid12A (Feet)
10191639.las	None	NAVD88 - Geoid12A (Feet)
10191641.las	None	NAVD88 - Geoid12A (Feet)
10191644.las	None	NAVD88 - Geoid12A (Feet)
10191646.las	None	NAVD88 - Geoid12A (Feet)
10191649.las	None	NAVD88 - Geoid12A (Feet)
10191651.las	None	NAVD88 - Geoid12A (Feet)
10191654.las	None	NAVD88 - Geoid12A (Feet)
10211574.las	None	NAVD88 - Geoid12A (Feet)
10211576.las	None	NAVD88 - Geoid12A (Feet)
10211579.las	None	NAVD88 - Geoid12A (Feet)
10211581.las	None	NAVD88 - Geoid12A (Feet)
10211584.las	None	NAVD88 - Geoid12A (Feet)
10211586.las	None	NAVD88 - Geoid12A (Feet)
10211589.las	None	NAVD88 - Geoid12A (Feet)
10211591.las	None	NAVD88 - Geoid12A (Feet)
10211594.las	None	NAVD88 - Geoid12A (Feet)
10211596.las	None	NAVD88 - Geoid12A (Feet)
10211599.las	None	NAVD88 - Geoid12A (Feet)
10211601.las	None	NAVD88 - Geoid12A (Feet)
10211604.las	None	NAVD88 - Geoid12A (Feet)
10211606.las	None	NAVD88 - Geoid12A (Feet)
10211609.las	None	NAVD88 - Geoid12A (Feet)
10211611.las	None	NAVD88 - Geoid12A (Feet)
10211614.las	None	NAVD88 - Geoid12A (Feet)
10211616.las	None	NAVD88 - Geoid12A (Feet)
10211619.las	None	NAVD88 - Geoid12A (Feet)
10211621.las	None	NAVD88 - Geoid12A (Feet)
10211624.las	None	NAVD88 - Geoid12A (Feet)
10211626.las	None	NAVD88 - Geoid12A (Feet)
10211629.las	None	NAVD88 - Geoid12A (Feet)
10211631.las	None	NAVD88 - Geoid12A (Feet)
10211634.las	None	NAVD88 - Geoid12A (Feet)
10211636.las	None	NAVD88 - Geoid12A (Feet)
10211639.las	None	NAVD88 - Geoid12A (Feet)
10211641.las	None	NAVD88 - Geoid12A (Feet)
10211644.las	None	NAVD88 - Geoid12A (Feet)
10211646.las	None	NAVD88 - Geoid12A (Feet)

2.4 Report on Datums (Tiled Data) - continued

File	EPSG Code	Vertical Datum
10211649.las	None	NAVD88 - Geoid12A (Feet)
10211651.las	None	NAVD88 - Geoid12A (Feet)
10211654.las	None	NAVD88 - Geoid12A (Feet)
10241574.las	None	NAVD88 - Geoid12A (Feet)
10241576.las	None	NAVD88 - Geoid12A (Feet)
10241579.las	None	NAVD88 - Geoid12A (Feet)
10241581.las	None	NAVD88 - Geoid12A (Feet)
10241584.las	None	NAVD88 - Geoid12A (Feet)
10241586.las	None	NAVD88 - Geoid12A (Feet)
10241589.las	None	NAVD88 - Geoid12A (Feet)
10241591.las	None	NAVD88 - Geoid12A (Feet)
10241594.las	None	NAVD88 - Geoid12A (Feet)
10241596.las	None	NAVD88 - Geoid12A (Feet)
10241599.las	None	NAVD88 - Geoid12A (Feet)
10241601.las	None	NAVD88 - Geoid12A (Feet)
10241604.las	None	NAVD88 - Geoid12A (Feet)
10241606.las	None	NAVD88 - Geoid12A (Feet)
10241609.las	None	NAVD88 - Geoid12A (Feet)
10241611.las	None	NAVD88 - Geoid12A (Feet)
10241614.las	None	NAVD88 - Geoid12A (Feet)
10241616.las	None	NAVD88 - Geoid12A (Feet)
10241619.las	None	NAVD88 - Geoid12A (Feet)
10241621.las	None	NAVD88 - Geoid12A (Feet)
10241624.las	None	NAVD88 - Geoid12A (Feet)
10241626.las	None	NAVD88 - Geoid12A (Feet)
10241629.las	None	NAVD88 - Geoid12A (Feet)
10241631.las	None	NAVD88 - Geoid12A (Feet)
10241634.las	None	NAVD88 - Geoid12A (Feet)
10241636.las	None	NAVD88 - Geoid12A (Feet)
10241639.las	None	NAVD88 - Geoid12A (Feet)
10241641.las	None	NAVD88 - Geoid12A (Feet)
10241644.las	None	NAVD88 - Geoid12A (Feet)
10241646.las	None	NAVD88 - Geoid12A (Feet)
10241649.las	None	NAVD88 - Geoid12A (Feet)
10241651.las	None	NAVD88 - Geoid12A (Feet)
10241654.las	None	NAVD88 - Geoid12A (Feet)
10261574.las	None	NAVD88 - Geoid12A (Feet)
10261576.las	None	NAVD88 - Geoid12A (Feet)
10261579.las	None	NAVD88 - Geoid12A (Feet)
10261581.las	None	NAVD88 - Geoid12A (Feet)
10261584.las	None	NAVD88 - Geoid12A (Feet)
10261586.las	None	NAVD88 - Geoid12A (Feet)
10261589.las	None	NAVD88 - Geoid12A (Feet)
10261591.las	None	NAVD88 - Geoid12A (Feet)
10261594.las	None	NAVD88 - Geoid12A (Feet)
10261596.las	None	NAVD88 - Geoid12A (Feet)
10261599.las	None	NAVD88 - Geoid12A (Feet)
10261601.las	None	NAVD88 - Geoid12A (Feet)
10261604.las	None	NAVD88 - Geoid12A (Feet)

2.4 Report on Datums (Tiled Data) - continued

File	EPSG Code	Vertical Datum
10261606.las	None	NAVD88 - Geoid12A (Feet)
10261609.las	None	NAVD88 - Geoid12A (Feet)
10261611.las	None	NAVD88 - Geoid12A (Feet)
10261614.las	None	NAVD88 - Geoid12A (Feet)
10261616.las	None	NAVD88 - Geoid12A (Feet)
10261619.las	None	NAVD88 - Geoid12A (Feet)
10261621.las	None	NAVD88 - Geoid12A (Feet)
10261624.las	None	NAVD88 - Geoid12A (Feet)
10261626.las	None	NAVD88 - Geoid12A (Feet)
10261629.las	None	NAVD88 - Geoid12A (Feet)
10261631.las	None	NAVD88 - Geoid12A (Feet)
10261634.las	None	NAVD88 - Geoid12A (Feet)
10261636.las	None	NAVD88 - Geoid12A (Feet)
10261639.las	None	NAVD88 - Geoid12A (Feet)
10261641.las	None	NAVD88 - Geoid12A (Feet)
10261644.las	None	NAVD88 - Geoid12A (Feet)
10261646.las	None	NAVD88 - Geoid12A (Feet)
10261649.las	None	NAVD88 - Geoid12A (Feet)
10261651.las	None	NAVD88 - Geoid12A (Feet)
10261654.las	None	NAVD88 - Geoid12A (Feet)
10291574.las	None	NAVD88 - Geoid12A (Feet)
10291576.las	None	NAVD88 - Geoid12A (Feet)
10291579.las	None	NAVD88 - Geoid12A (Feet)
10291581.las	None	NAVD88 - Geoid12A (Feet)
10291584.las	None	NAVD88 - Geoid12A (Feet)
10291586.las	None	NAVD88 - Geoid12A (Feet)
10291589.las	None	NAVD88 - Geoid12A (Feet)
10291591.las	None	NAVD88 - Geoid12A (Feet)
10291594.las	None	NAVD88 - Geoid12A (Feet)
10291596.las	None	NAVD88 - Geoid12A (Feet)
10291599.las	None	NAVD88 - Geoid12A (Feet)
10291601.las	None	NAVD88 - Geoid12A (Feet)
10291604.las	None	NAVD88 - Geoid12A (Feet)
10291606.las	None	NAVD88 - Geoid12A (Feet)
10291609.las	None	NAVD88 - Geoid12A (Feet)
10291611.las	None	NAVD88 - Geoid12A (Feet)
10291614.las	None	NAVD88 - Geoid12A (Feet)
10291616.las	None	NAVD88 - Geoid12A (Feet)
10291619.las	None	NAVD88 - Geoid12A (Feet)
10291621.las	None	NAVD88 - Geoid12A (Feet)
10291624.las	None	NAVD88 - Geoid12A (Feet)
10291626.las	None	NAVD88 - Geoid12A (Feet)
10291629.las	None	NAVD88 - Geoid12A (Feet)
10291631.las	None	NAVD88 - Geoid12A (Feet)
10291634.las	None	NAVD88 - Geoid12A (Feet)
10291636.las	None	NAVD88 - Geoid12A (Feet)
10291639.las	None	NAVD88 - Geoid12A (Feet)
10291641.las	None	NAVD88 - Geoid12A (Feet)
10291644.las	None	NAVD88 - Geoid12A (Feet)

2.4 Report on Datums (Tiled Data) - continued

File	EPSG Code	Vertical Datum
10291646.las	None	NAVD88 - Geoid12A (Feet)
10291649.las	None	NAVD88 - Geoid12A (Feet)
10291651.las	None	NAVD88 - Geoid12A (Feet)
10291654.las	None	NAVD88 - Geoid12A (Feet)
10311574.las	None	NAVD88 - Geoid12A (Feet)
10311576.las	None	NAVD88 - Geoid12A (Feet)
10311579.las	None	NAVD88 - Geoid12A (Feet)
10311581.las	None	NAVD88 - Geoid12A (Feet)
10311584.las	None	NAVD88 - Geoid12A (Feet)
10311586.las	None	NAVD88 - Geoid12A (Feet)
10311589.las	None	NAVD88 - Geoid12A (Feet)
10311591.las	None	NAVD88 - Geoid12A (Feet)
10311594.las	None	NAVD88 - Geoid12A (Feet)
10311596.las	None	NAVD88 - Geoid12A (Feet)
10311599.las	None	NAVD88 - Geoid12A (Feet)
10311601.las	None	NAVD88 - Geoid12A (Feet)
10311604.las	None	NAVD88 - Geoid12A (Feet)
10311606.las	None	NAVD88 - Geoid12A (Feet)
10311609.las	None	NAVD88 - Geoid12A (Feet)
10311611.las	None	NAVD88 - Geoid12A (Feet)
10311614.las	None	NAVD88 - Geoid12A (Feet)
10311616.las	None	NAVD88 - Geoid12A (Feet)
10311619.las	None	NAVD88 - Geoid12A (Feet)
10311621.las	None	NAVD88 - Geoid12A (Feet)
10311624.las	None	NAVD88 - Geoid12A (Feet)
10311626.las	None	NAVD88 - Geoid12A (Feet)
10311629.las	None	NAVD88 - Geoid12A (Feet)
10311631.las	None	NAVD88 - Geoid12A (Feet)
10311634.las	None	NAVD88 - Geoid12A (Feet)
10311636.las	None	NAVD88 - Geoid12A (Feet)
10311639.las	None	NAVD88 - Geoid12A (Feet)
10311641.las	None	NAVD88 - Geoid12A (Feet)
10311644.las	None	NAVD88 - Geoid12A (Feet)
10311646.las	None	NAVD88 - Geoid12A (Feet)
10311649.las	None	NAVD88 - Geoid12A (Feet)
10311651.las	None	NAVD88 - Geoid12A (Feet)
10311654.las	None	NAVD88 - Geoid12A (Feet)
10341574.las	None	NAVD88 - Geoid12A (Feet)
10341576.las	None	NAVD88 - Geoid12A (Feet)
10341579.las	None	NAVD88 - Geoid12A (Feet)
10341581.las	None	NAVD88 - Geoid12A (Feet)
10341584.las	None	NAVD88 - Geoid12A (Feet)
10341586.las	None	NAVD88 - Geoid12A (Feet)
10341589.las	None	NAVD88 - Geoid12A (Feet)
10341591.las	None	NAVD88 - Geoid12A (Feet)
10341594.las	None	NAVD88 - Geoid12A (Feet)
10341596.las	None	NAVD88 - Geoid12A (Feet)
10341599.las	None	NAVD88 - Geoid12A (Feet)
10341601.las	None	NAVD88 - Geoid12A (Feet)

2.4 Report on Datums (Tiled Data) - continued

File	EPSG Code	Vertical Datum
10341604.las	None	NAVD88 - Geoid12A (Feet)
10341606.las	None	NAVD88 - Geoid12A (Feet)
10341609.las	None	NAVD88 - Geoid12A (Feet)
10341611.las	None	NAVD88 - Geoid12A (Feet)
10341614.las	None	NAVD88 - Geoid12A (Feet)
10341616.las	None	NAVD88 - Geoid12A (Feet)
10341619.las	None	NAVD88 - Geoid12A (Feet)
10341621.las	None	NAVD88 - Geoid12A (Feet)
10341624.las	None	NAVD88 - Geoid12A (Feet)
10341626.las	None	NAVD88 - Geoid12A (Feet)
10341629.las	None	NAVD88 - Geoid12A (Feet)
10341631.las	None	NAVD88 - Geoid12A (Feet)
10341634.las	None	NAVD88 - Geoid12A (Feet)
10341636.las	None	NAVD88 - Geoid12A (Feet)
10341639.las	None	NAVD88 - Geoid12A (Feet)
10341641.las	None	NAVD88 - Geoid12A (Feet)
10341644.las	None	NAVD88 - Geoid12A (Feet)
10341646.las	None	NAVD88 - Geoid12A (Feet)
10341649.las	None	NAVD88 - Geoid12A (Feet)
10341651.las	None	NAVD88 - Geoid12A (Feet)
10341654.las	None	NAVD88 - Geoid12A (Feet)
10361574.las	None	NAVD88 - Geoid12A (Feet)
10361576.las	None	NAVD88 - Geoid12A (Feet)
10361579.las	None	NAVD88 - Geoid12A (Feet)
10361581.las	None	NAVD88 - Geoid12A (Feet)
10361584.las	None	NAVD88 - Geoid12A (Feet)
10361586.las	None	NAVD88 - Geoid12A (Feet)
10361589.las	None	NAVD88 - Geoid12A (Feet)
10361591.las	None	NAVD88 - Geoid12A (Feet)
10361594.las	None	NAVD88 - Geoid12A (Feet)
10361596.las	None	NAVD88 - Geoid12A (Feet)
10361599.las	None	NAVD88 - Geoid12A (Feet)
10361601.las	None	NAVD88 - Geoid12A (Feet)
10361604.las	None	NAVD88 - Geoid12A (Feet)
10361606.las	None	NAVD88 - Geoid12A (Feet)
10361609.las	None	NAVD88 - Geoid12A (Feet)
10361611.las	None	NAVD88 - Geoid12A (Feet)
10361614.las	None	NAVD88 - Geoid12A (Feet)
10361616.las	None	NAVD88 - Geoid12A (Feet)
10361619.las	None	NAVD88 - Geoid12A (Feet)
10361621.las	None	NAVD88 - Geoid12A (Feet)
10361624.las	None	NAVD88 - Geoid12A (Feet)
10361626.las	None	NAVD88 - Geoid12A (Feet)
10361629.las	None	NAVD88 - Geoid12A (Feet)
10361631.las	None	NAVD88 - Geoid12A (Feet)
10361634.las	None	NAVD88 - Geoid12A (Feet)
10361636.las	None	NAVD88 - Geoid12A (Feet)
10361639.las	None	NAVD88 - Geoid12A (Feet)
10361641.las	None	NAVD88 - Geoid12A (Feet)

2.4 Report on Datums (Tiled Data) - continued

File	EPSG Code	Vertical Datum
10361644.las	None	NAVD88 - Geoid12A (Feet)
10361646.las	None	NAVD88 - Geoid12A (Feet)
10361649.las	None	NAVD88 - Geoid12A (Feet)
10361651.las	None	NAVD88 - Geoid12A (Feet)
10361654.las	None	NAVD88 - Geoid12A (Feet)
10391574.las	None	NAVD88 - Geoid12A (Feet)
10391576.las	None	NAVD88 - Geoid12A (Feet)
10391579.las	None	NAVD88 - Geoid12A (Feet)
10391581.las	None	NAVD88 - Geoid12A (Feet)
10391584.las	None	NAVD88 - Geoid12A (Feet)
10391586.las	None	NAVD88 - Geoid12A (Feet)
10391589.las	None	NAVD88 - Geoid12A (Feet)
10391591.las	None	NAVD88 - Geoid12A (Feet)
10391594.las	None	NAVD88 - Geoid12A (Feet)
10391596.las	None	NAVD88 - Geoid12A (Feet)
10391599.las	None	NAVD88 - Geoid12A (Feet)
10391601.las	None	NAVD88 - Geoid12A (Feet)
10391604.las	None	NAVD88 - Geoid12A (Feet)
10391606.las	None	NAVD88 - Geoid12A (Feet)
10391609.las	None	NAVD88 - Geoid12A (Feet)
10391611.las	None	NAVD88 - Geoid12A (Feet)
10391614.las	None	NAVD88 - Geoid12A (Feet)
10391616.las	None	NAVD88 - Geoid12A (Feet)
10391619.las	None	NAVD88 - Geoid12A (Feet)
10391621.las	None	NAVD88 - Geoid12A (Feet)
10391624.las	None	NAVD88 - Geoid12A (Feet)
10391626.las	None	NAVD88 - Geoid12A (Feet)
10391629.las	None	NAVD88 - Geoid12A (Feet)
10391631.las	None	NAVD88 - Geoid12A (Feet)
10391634.las	None	NAVD88 - Geoid12A (Feet)
10391636.las	None	NAVD88 - Geoid12A (Feet)
10391639.las	None	NAVD88 - Geoid12A (Feet)
10391641.las	None	NAVD88 - Geoid12A (Feet)
10391644.las	None	NAVD88 - Geoid12A (Feet)
10391646.las	None	NAVD88 - Geoid12A (Feet)
10391649.las	None	NAVD88 - Geoid12A (Feet)
10391651.las	None	NAVD88 - Geoid12A (Feet)
10391654.las	None	NAVD88 - Geoid12A (Feet)
10411574.las	None	NAVD88 - Geoid12A (Feet)
10411576.las	None	NAVD88 - Geoid12A (Feet)
10411579.las	None	NAVD88 - Geoid12A (Feet)
10411581.las	None	NAVD88 - Geoid12A (Feet)
10411584.las	None	NAVD88 - Geoid12A (Feet)
10411586.las	None	NAVD88 - Geoid12A (Feet)
10411589.las	None	NAVD88 - Geoid12A (Feet)
10411591.las	None	NAVD88 - Geoid12A (Feet)
10411594.las	None	NAVD88 - Geoid12A (Feet)
10411596.las	None	NAVD88 - Geoid12A (Feet)
10411599.las	None	NAVD88 - Geoid12A (Feet)

2.4 Report on Datums (Tiled Data) - continued

File	EPSG Code	Vertical Datum
10411601.las	None	NAVD88 - Geoid12A (Feet)
10411604.las	None	NAVD88 - Geoid12A (Feet)
10411606.las	None	NAVD88 - Geoid12A (Feet)
10411609.las	None	NAVD88 - Geoid12A (Feet)
10411611.las	None	NAVD88 - Geoid12A (Feet)
10411614.las	None	NAVD88 - Geoid12A (Feet)
10411616.las	None	NAVD88 - Geoid12A (Feet)
10411619.las	None	NAVD88 - Geoid12A (Feet)
10411621.las	None	NAVD88 - Geoid12A (Feet)
10411624.las	None	NAVD88 - Geoid12A (Feet)
10411626.las	None	NAVD88 - Geoid12A (Feet)
10411629.las	None	NAVD88 - Geoid12A (Feet)
10411631.las	None	NAVD88 - Geoid12A (Feet)
10411634.las	None	NAVD88 - Geoid12A (Feet)
10411636.las	None	NAVD88 - Geoid12A (Feet)
10411639.las	None	NAVD88 - Geoid12A (Feet)
10411641.las	None	NAVD88 - Geoid12A (Feet)
10411644.las	None	NAVD88 - Geoid12A (Feet)
10411646.las	None	NAVD88 - Geoid12A (Feet)
10411649.las	None	NAVD88 - Geoid12A (Feet)
10411651.las	None	NAVD88 - Geoid12A (Feet)
10411654.las	None	NAVD88 - Geoid12A (Feet)
10441574.las	None	NAVD88 - Geoid12A (Feet)
10441576.las	None	NAVD88 - Geoid12A (Feet)
10441579.las	None	NAVD88 - Geoid12A (Feet)
10441581.las	None	NAVD88 - Geoid12A (Feet)
10441584.las	None	NAVD88 - Geoid12A (Feet)
10441586.las	None	NAVD88 - Geoid12A (Feet)
10441589.las	None	NAVD88 - Geoid12A (Feet)
10441591.las	None	NAVD88 - Geoid12A (Feet)
10441594.las	None	NAVD88 - Geoid12A (Feet)
10441596.las	None	NAVD88 - Geoid12A (Feet)
10441599.las	None	NAVD88 - Geoid12A (Feet)
10441601.las	None	NAVD88 - Geoid12A (Feet)
10441604.las	None	NAVD88 - Geoid12A (Feet)
10441606.las	None	NAVD88 - Geoid12A (Feet)
10441609.las	None	NAVD88 - Geoid12A (Feet)
10441611.las	None	NAVD88 - Geoid12A (Feet)
10441614.las	None	NAVD88 - Geoid12A (Feet)
10441616.las	None	NAVD88 - Geoid12A (Feet)
10441619.las	None	NAVD88 - Geoid12A (Feet)
10441621.las	None	NAVD88 - Geoid12A (Feet)
10441624.las	None	NAVD88 - Geoid12A (Feet)
10441626.las	None	NAVD88 - Geoid12A (Feet)
10441629.las	None	NAVD88 - Geoid12A (Feet)
10441631.las	None	NAVD88 - Geoid12A (Feet)
10441634.las	None	NAVD88 - Geoid12A (Feet)
10441636.las	None	NAVD88 - Geoid12A (Feet)
10441639.las	None	NAVD88 - Geoid12A (Feet)

2.4 Report on Datums (Tiled Data) - continued

File	EPSG Code	Vertical Datum
10441641.las	None	NAVD88 - Geoid12A (Feet)
10441644.las	None	NAVD88 - Geoid12A (Feet)
10441646.las	None	NAVD88 - Geoid12A (Feet)
10441649.las	None	NAVD88 - Geoid12A (Feet)
10441651.las	None	NAVD88 - Geoid12A (Feet)
10441654.las	None	NAVD88 - Geoid12A (Feet)
10461574.las	None	NAVD88 - Geoid12A (Feet)
10461576.las	None	NAVD88 - Geoid12A (Feet)
10461579.las	None	NAVD88 - Geoid12A (Feet)
10461581.las	None	NAVD88 - Geoid12A (Feet)
10461584.las	None	NAVD88 - Geoid12A (Feet)
10461586.las	None	NAVD88 - Geoid12A (Feet)
10461589.las	None	NAVD88 - Geoid12A (Feet)
10461591.las	None	NAVD88 - Geoid12A (Feet)
10461594.las	None	NAVD88 - Geoid12A (Feet)
10461596.las	None	NAVD88 - Geoid12A (Feet)
10461599.las	None	NAVD88 - Geoid12A (Feet)
10461601.las	None	NAVD88 - Geoid12A (Feet)
10461604.las	None	NAVD88 - Geoid12A (Feet)
10461606.las	None	NAVD88 - Geoid12A (Feet)
10461609.las	None	NAVD88 - Geoid12A (Feet)
10461611.las	None	NAVD88 - Geoid12A (Feet)
10461614.las	None	NAVD88 - Geoid12A (Feet)
10461616.las	None	NAVD88 - Geoid12A (Feet)
10461619.las	None	NAVD88 - Geoid12A (Feet)
10461621.las	None	NAVD88 - Geoid12A (Feet)
10461624.las	None	NAVD88 - Geoid12A (Feet)
10461626.las	None	NAVD88 - Geoid12A (Feet)
10461629.las	None	NAVD88 - Geoid12A (Feet)
10461631.las	None	NAVD88 - Geoid12A (Feet)
10461634.las	None	NAVD88 - Geoid12A (Feet)
10461636.las	None	NAVD88 - Geoid12A (Feet)
10461639.las	None	NAVD88 - Geoid12A (Feet)
10461641.las	None	NAVD88 - Geoid12A (Feet)
10461644.las	None	NAVD88 - Geoid12A (Feet)
10461646.las	None	NAVD88 - Geoid12A (Feet)
10461649.las	None	NAVD88 - Geoid12A (Feet)
10461651.las	None	NAVD88 - Geoid12A (Feet)
10461654.las	None	NAVD88 - Geoid12A (Feet)
10491574.las	None	NAVD88 - Geoid12A (Feet)
10491576.las	None	NAVD88 - Geoid12A (Feet)
10491579.las	None	NAVD88 - Geoid12A (Feet)
10491581.las	None	NAVD88 - Geoid12A (Feet)
10491584.las	None	NAVD88 - Geoid12A (Feet)
10491586.las	None	NAVD88 - Geoid12A (Feet)
10491589.las	None	NAVD88 - Geoid12A (Feet)
10491591.las	None	NAVD88 - Geoid12A (Feet)
10491594.las	None	NAVD88 - Geoid12A (Feet)
10491596.las	None	NAVD88 - Geoid12A (Feet)

2.4 Report on Datums (Tiled Data) - continued

File	EPSG Code	Vertical Datum
10491599.las	None	NAVD88 - Geoid12A (Feet)
10491601.las	None	NAVD88 - Geoid12A (Feet)
10491604.las	None	NAVD88 - Geoid12A (Feet)
10491606.las	None	NAVD88 - Geoid12A (Feet)
10491609.las	None	NAVD88 - Geoid12A (Feet)
10491611.las	None	NAVD88 - Geoid12A (Feet)
10491614.las	None	NAVD88 - Geoid12A (Feet)
10491616.las	None	NAVD88 - Geoid12A (Feet)
10491619.las	None	NAVD88 - Geoid12A (Feet)
10491621.las	None	NAVD88 - Geoid12A (Feet)
10491624.las	None	NAVD88 - Geoid12A (Feet)
10491626.las	None	NAVD88 - Geoid12A (Feet)
10491629.las	None	NAVD88 - Geoid12A (Feet)
10491631.las	None	NAVD88 - Geoid12A (Feet)
10491634.las	None	NAVD88 - Geoid12A (Feet)
10491636.las	None	NAVD88 - Geoid12A (Feet)
10491639.las	None	NAVD88 - Geoid12A (Feet)
10491641.las	None	NAVD88 - Geoid12A (Feet)
10491644.las	None	NAVD88 - Geoid12A (Feet)
10491646.las	None	NAVD88 - Geoid12A (Feet)
10491649.las	None	NAVD88 - Geoid12A (Feet)
10491651.las	None	NAVD88 - Geoid12A (Feet)
10491654.las	None	NAVD88 - Geoid12A (Feet)
10511574.las	None	NAVD88 - Geoid12A (Feet)
10511576.las	None	NAVD88 - Geoid12A (Feet)
10511579.las	None	NAVD88 - Geoid12A (Feet)
10511581.las	None	NAVD88 - Geoid12A (Feet)
10511584.las	None	NAVD88 - Geoid12A (Feet)
10511586.las	None	NAVD88 - Geoid12A (Feet)
10511589.las	None	NAVD88 - Geoid12A (Feet)
10511591.las	None	NAVD88 - Geoid12A (Feet)
10511594.las	None	NAVD88 - Geoid12A (Feet)
10511596.las	None	NAVD88 - Geoid12A (Feet)
10511599.las	None	NAVD88 - Geoid12A (Feet)
10511601.las	None	NAVD88 - Geoid12A (Feet)
10511604.las	None	NAVD88 - Geoid12A (Feet)
10511606.las	None	NAVD88 - Geoid12A (Feet)
10511609.las	None	NAVD88 - Geoid12A (Feet)
10511611.las	None	NAVD88 - Geoid12A (Feet)
10511614.las	None	NAVD88 - Geoid12A (Feet)
10511616.las	None	NAVD88 - Geoid12A (Feet)
10511619.las	None	NAVD88 - Geoid12A (Feet)
10511621.las	None	NAVD88 - Geoid12A (Feet)
10511624.las	None	NAVD88 - Geoid12A (Feet)
10511626.las	None	NAVD88 - Geoid12A (Feet)
10511629.las	None	NAVD88 - Geoid12A (Feet)
10511631.las	None	NAVD88 - Geoid12A (Feet)
10511634.las	None	NAVD88 - Geoid12A (Feet)
10511636.las	None	NAVD88 - Geoid12A (Feet)

2.4 Report on Datums (Tiled Data) - continued

File	EPSG Code	Vertical Datum
10511639.las	None	NAVD88 - Geoid12A (Feet)
10511641.las	None	NAVD88 - Geoid12A (Feet)
10511644.las	None	NAVD88 - Geoid12A (Feet)
10511646.las	None	NAVD88 - Geoid12A (Feet)
10511649.las	None	NAVD88 - Geoid12A (Feet)
10511651.las	None	NAVD88 - Geoid12A (Feet)
10511654.las	None	NAVD88 - Geoid12A (Feet)
10541574.las	None	NAVD88 - Geoid12A (Feet)
10541576.las	None	NAVD88 - Geoid12A (Feet)
10541579.las	None	NAVD88 - Geoid12A (Feet)
10541581.las	None	NAVD88 - Geoid12A (Feet)
10541584.las	None	NAVD88 - Geoid12A (Feet)
10541586.las	None	NAVD88 - Geoid12A (Feet)
10541589.las	None	NAVD88 - Geoid12A (Feet)
10541591.las	None	NAVD88 - Geoid12A (Feet)
10541594.las	None	NAVD88 - Geoid12A (Feet)
10541596.las	None	NAVD88 - Geoid12A (Feet)
10541599.las	None	NAVD88 - Geoid12A (Feet)
10541601.las	None	NAVD88 - Geoid12A (Feet)
10541604.las	None	NAVD88 - Geoid12A (Feet)
10541606.las	None	NAVD88 - Geoid12A (Feet)
10541609.las	None	NAVD88 - Geoid12A (Feet)
10541611.las	None	NAVD88 - Geoid12A (Feet)
10541614.las	None	NAVD88 - Geoid12A (Feet)
10541616.las	None	NAVD88 - Geoid12A (Feet)
10541619.las	None	NAVD88 - Geoid12A (Feet)
10541621.las	None	NAVD88 - Geoid12A (Feet)
10541624.las	None	NAVD88 - Geoid12A (Feet)
10541626.las	None	NAVD88 - Geoid12A (Feet)
10541629.las	None	NAVD88 - Geoid12A (Feet)
10541631.las	None	NAVD88 - Geoid12A (Feet)
10541634.las	None	NAVD88 - Geoid12A (Feet)
10541636.las	None	NAVD88 - Geoid12A (Feet)
10541639.las	None	NAVD88 - Geoid12A (Feet)
10541641.las	None	NAVD88 - Geoid12A (Feet)
10541644.las	None	NAVD88 - Geoid12A (Feet)
10541646.las	None	NAVD88 - Geoid12A (Feet)
10541649.las	None	NAVD88 - Geoid12A (Feet)
10541651.las	None	NAVD88 - Geoid12A (Feet)
10541654.las	None	NAVD88 - Geoid12A (Feet)
10561574.las	None	NAVD88 - Geoid12A (Feet)
10561576.las	None	NAVD88 - Geoid12A (Feet)
10561579.las	None	NAVD88 - Geoid12A (Feet)
10561581.las	None	NAVD88 - Geoid12A (Feet)
10561584.las	None	NAVD88 - Geoid12A (Feet)
10561586.las	None	NAVD88 - Geoid12A (Feet)
10561589.las	None	NAVD88 - Geoid12A (Feet)
10561591.las	None	NAVD88 - Geoid12A (Feet)
10561594.las	None	NAVD88 - Geoid12A (Feet)

2.4 Report on Datums (Tiled Data) - continued

File	EPSG Code	Vertical Datum
10561596.las	None	NAVD88 - Geoid12A (Feet)
10561599.las	None	NAVD88 - Geoid12A (Feet)
10561601.las	None	NAVD88 - Geoid12A (Feet)
10561604.las	None	NAVD88 - Geoid12A (Feet)
10561606.las	None	NAVD88 - Geoid12A (Feet)
10561609.las	None	NAVD88 - Geoid12A (Feet)
10561611.las	None	NAVD88 - Geoid12A (Feet)
10561614.las	None	NAVD88 - Geoid12A (Feet)
10561616.las	None	NAVD88 - Geoid12A (Feet)
10561619.las	None	NAVD88 - Geoid12A (Feet)
10561621.las	None	NAVD88 - Geoid12A (Feet)
10561624.las	None	NAVD88 - Geoid12A (Feet)
10561626.las	None	NAVD88 - Geoid12A (Feet)
10561629.las	None	NAVD88 - Geoid12A (Feet)
10561631.las	None	NAVD88 - Geoid12A (Feet)
10561634.las	None	NAVD88 - Geoid12A (Feet)
10561636.las	None	NAVD88 - Geoid12A (Feet)
10561639.las	None	NAVD88 - Geoid12A (Feet)
10561641.las	None	NAVD88 - Geoid12A (Feet)
10561644.las	None	NAVD88 - Geoid12A (Feet)
10561646.las	None	NAVD88 - Geoid12A (Feet)
10561649.las	None	NAVD88 - Geoid12A (Feet)
10561651.las	None	NAVD88 - Geoid12A (Feet)
10561654.las	None	NAVD88 - Geoid12A (Feet)
10591574.las	None	NAVD88 - Geoid12A (Feet)
10591576.las	None	NAVD88 - Geoid12A (Feet)
10591579.las	None	NAVD88 - Geoid12A (Feet)
10591581.las	None	NAVD88 - Geoid12A (Feet)
10591584.las	None	NAVD88 - Geoid12A (Feet)
10591586.las	None	NAVD88 - Geoid12A (Feet)
10591589.las	None	NAVD88 - Geoid12A (Feet)
10591591.las	None	NAVD88 - Geoid12A (Feet)
10591594.las	None	NAVD88 - Geoid12A (Feet)
10591596.las	None	NAVD88 - Geoid12A (Feet)
10591599.las	None	NAVD88 - Geoid12A (Feet)
10591601.las	None	NAVD88 - Geoid12A (Feet)
10591604.las	None	NAVD88 - Geoid12A (Feet)
10591606.las	None	NAVD88 - Geoid12A (Feet)
10591609.las	None	NAVD88 - Geoid12A (Feet)
10591611.las	None	NAVD88 - Geoid12A (Feet)
10591614.las	None	NAVD88 - Geoid12A (Feet)
10591616.las	None	NAVD88 - Geoid12A (Feet)
10591619.las	None	NAVD88 - Geoid12A (Feet)
10591621.las	None	NAVD88 - Geoid12A (Feet)
10591624.las	None	NAVD88 - Geoid12A (Feet)
10591626.las	None	NAVD88 - Geoid12A (Feet)
10591629.las	None	NAVD88 - Geoid12A (Feet)
10591631.las	None	NAVD88 - Geoid12A (Feet)
10591634.las	None	NAVD88 - Geoid12A (Feet)

2.4 Report on Datums (Tiled Data) - continued

File	EPSG Code	Vertical Datum
10591636.las	None	NAVD88 - Geoid12A (Feet)
10591639.las	None	NAVD88 - Geoid12A (Feet)
10591641.las	None	NAVD88 - Geoid12A (Feet)
10591644.las	None	NAVD88 - Geoid12A (Feet)
10591646.las	None	NAVD88 - Geoid12A (Feet)
10591649.las	None	NAVD88 - Geoid12A (Feet)
10591651.las	None	NAVD88 - Geoid12A (Feet)
10591654.las	None	NAVD88 - Geoid12A (Feet)
10611574.las	None	NAVD88 - Geoid12A (Feet)
10611576.las	None	NAVD88 - Geoid12A (Feet)
10611579.las	None	NAVD88 - Geoid12A (Feet)
10611581.las	None	NAVD88 - Geoid12A (Feet)
10611584.las	None	NAVD88 - Geoid12A (Feet)
10611586.las	None	NAVD88 - Geoid12A (Feet)
10611589.las	None	NAVD88 - Geoid12A (Feet)
10611591.las	None	NAVD88 - Geoid12A (Feet)
10611594.las	None	NAVD88 - Geoid12A (Feet)
10611596.las	None	NAVD88 - Geoid12A (Feet)
10611599.las	None	NAVD88 - Geoid12A (Feet)
10611601.las	None	NAVD88 - Geoid12A (Feet)
10611604.las	None	NAVD88 - Geoid12A (Feet)
10611606.las	None	NAVD88 - Geoid12A (Feet)
10611609.las	None	NAVD88 - Geoid12A (Feet)
10611611.las	None	NAVD88 - Geoid12A (Feet)
10611614.las	None	NAVD88 - Geoid12A (Feet)
10611616.las	None	NAVD88 - Geoid12A (Feet)
10611619.las	None	NAVD88 - Geoid12A (Feet)
10611621.las	None	NAVD88 - Geoid12A (Feet)
10611624.las	None	NAVD88 - Geoid12A (Feet)
10611626.las	None	NAVD88 - Geoid12A (Feet)
10611629.las	None	NAVD88 - Geoid12A (Feet)
10611631.las	None	NAVD88 - Geoid12A (Feet)
10611634.las	None	NAVD88 - Geoid12A (Feet)
10611636.las	None	NAVD88 - Geoid12A (Feet)
10611639.las	None	NAVD88 - Geoid12A (Feet)
10611641.las	None	NAVD88 - Geoid12A (Feet)
10611644.las	None	NAVD88 - Geoid12A (Feet)
10611646.las	None	NAVD88 - Geoid12A (Feet)
10611649.las	None	NAVD88 - Geoid12A (Feet)
10611651.las	None	NAVD88 - Geoid12A (Feet)
10611654.las	None	NAVD88 - Geoid12A (Feet)
10641574.las	None	NAVD88 - Geoid12A (Feet)
10641576.las	None	NAVD88 - Geoid12A (Feet)
10641579.las	None	NAVD88 - Geoid12A (Feet)
10641581.las	None	NAVD88 - Geoid12A (Feet)
10641584.las	None	NAVD88 - Geoid12A (Feet)
10641586.las	None	NAVD88 - Geoid12A (Feet)
10641589.las	None	NAVD88 - Geoid12A (Feet)
10641591.las	None	NAVD88 - Geoid12A (Feet)

2.4 Report on Datums (Tiled Data) - continued

File	EPSG Code	Vertical Datum
10641594.las	None	NAVD88 - Geoid12A (Feet)
10641596.las	None	NAVD88 - Geoid12A (Feet)
10641599.las	None	NAVD88 - Geoid12A (Feet)
10641601.las	None	NAVD88 - Geoid12A (Feet)
10641604.las	None	NAVD88 - Geoid12A (Feet)
10641606.las	None	NAVD88 - Geoid12A (Feet)
10641609.las	None	NAVD88 - Geoid12A (Feet)
10641611.las	None	NAVD88 - Geoid12A (Feet)
10641614.las	None	NAVD88 - Geoid12A (Feet)
10641616.las	None	NAVD88 - Geoid12A (Feet)
10641619.las	None	NAVD88 - Geoid12A (Feet)
10641621.las	None	NAVD88 - Geoid12A (Feet)
10641624.las	None	NAVD88 - Geoid12A (Feet)
10641626.las	None	NAVD88 - Geoid12A (Feet)
10641629.las	None	NAVD88 - Geoid12A (Feet)
10641631.las	None	NAVD88 - Geoid12A (Feet)
10641634.las	None	NAVD88 - Geoid12A (Feet)
10641636.las	None	NAVD88 - Geoid12A (Feet)
10641639.las	None	NAVD88 - Geoid12A (Feet)
10641641.las	None	NAVD88 - Geoid12A (Feet)
10641644.las	None	NAVD88 - Geoid12A (Feet)
10641646.las	None	NAVD88 - Geoid12A (Feet)
10641649.las	None	NAVD88 - Geoid12A (Feet)
10641651.las	None	NAVD88 - Geoid12A (Feet)
10641654.las	None	NAVD88 - Geoid12A (Feet)
10661574.las	None	NAVD88 - Geoid12A (Feet)
10661576.las	None	NAVD88 - Geoid12A (Feet)
10661579.las	None	NAVD88 - Geoid12A (Feet)
10661581.las	None	NAVD88 - Geoid12A (Feet)
10661584.las	None	NAVD88 - Geoid12A (Feet)
10661586.las	None	NAVD88 - Geoid12A (Feet)
10661589.las	None	NAVD88 - Geoid12A (Feet)
10661591.las	None	NAVD88 - Geoid12A (Feet)
10661594.las	None	NAVD88 - Geoid12A (Feet)
10661596.las	None	NAVD88 - Geoid12A (Feet)
10661599.las	None	NAVD88 - Geoid12A (Feet)
10661601.las	None	NAVD88 - Geoid12A (Feet)
10661604.las	None	NAVD88 - Geoid12A (Feet)
10661606.las	None	NAVD88 - Geoid12A (Feet)
10661609.las	None	NAVD88 - Geoid12A (Feet)
10661611.las	None	NAVD88 - Geoid12A (Feet)
10661614.las	None	NAVD88 - Geoid12A (Feet)
10661616.las	None	NAVD88 - Geoid12A (Feet)
10661619.las	None	NAVD88 - Geoid12A (Feet)
10661621.las	None	NAVD88 - Geoid12A (Feet)
10661624.las	None	NAVD88 - Geoid12A (Feet)
10661626.las	None	NAVD88 - Geoid12A (Feet)
10661629.las	None	NAVD88 - Geoid12A (Feet)
10661631.las	None	NAVD88 - Geoid12A (Feet)

2.4 Report on Datums (Tiled Data) - continued

File	EPSG Code	Vertical Datum
10661634.las	None	NAVD88 - Geoid12A (Feet)
10661636.las	None	NAVD88 - Geoid12A (Feet)
10661639.las	None	NAVD88 - Geoid12A (Feet)
10661641.las	None	NAVD88 - Geoid12A (Feet)
10661644.las	None	NAVD88 - Geoid12A (Feet)
10661646.las	None	NAVD88 - Geoid12A (Feet)
10661649.las	None	NAVD88 - Geoid12A (Feet)
10661651.las	None	NAVD88 - Geoid12A (Feet)
10661654.las	None	NAVD88 - Geoid12A (Feet)
10691574.las	None	NAVD88 - Geoid12A (Feet)
10691576.las	None	NAVD88 - Geoid12A (Feet)
10691579.las	None	NAVD88 - Geoid12A (Feet)
10691581.las	None	NAVD88 - Geoid12A (Feet)
10691584.las	None	NAVD88 - Geoid12A (Feet)
10691586.las	None	NAVD88 - Geoid12A (Feet)
10691589.las	None	NAVD88 - Geoid12A (Feet)
10691591.las	None	NAVD88 - Geoid12A (Feet)
10691594.las	None	NAVD88 - Geoid12A (Feet)
10691596.las	None	NAVD88 - Geoid12A (Feet)
10691599.las	None	NAVD88 - Geoid12A (Feet)
10691601.las	None	NAVD88 - Geoid12A (Feet)
10691604.las	None	NAVD88 - Geoid12A (Feet)
10691606.las	None	NAVD88 - Geoid12A (Feet)
10691609.las	None	NAVD88 - Geoid12A (Feet)
10691611.las	None	NAVD88 - Geoid12A (Feet)
10691614.las	None	NAVD88 - Geoid12A (Feet)
10691616.las	None	NAVD88 - Geoid12A (Feet)
10691619.las	None	NAVD88 - Geoid12A (Feet)
10691621.las	None	NAVD88 - Geoid12A (Feet)
10691624.las	None	NAVD88 - Geoid12A (Feet)
10691626.las	None	NAVD88 - Geoid12A (Feet)
10691629.las	None	NAVD88 - Geoid12A (Feet)
10691631.las	None	NAVD88 - Geoid12A (Feet)
10691634.las	None	NAVD88 - Geoid12A (Feet)
10691636.las	None	NAVD88 - Geoid12A (Feet)
10691639.las	None	NAVD88 - Geoid12A (Feet)
10691641.las	None	NAVD88 - Geoid12A (Feet)
10691644.las	None	NAVD88 - Geoid12A (Feet)
10691646.las	None	NAVD88 - Geoid12A (Feet)
10691649.las	None	NAVD88 - Geoid12A (Feet)
10691651.las	None	NAVD88 - Geoid12A (Feet)
10691654.las	None	NAVD88 - Geoid12A (Feet)
10691656.las	None	NAVD88 - Geoid12A (Feet)
10691659.las	None	NAVD88 - Geoid12A (Feet)
10691661.las	None	NAVD88 - Geoid12A (Feet)
10691664.las	None	NAVD88 - Geoid12A (Feet)
10691666.las	None	NAVD88 - Geoid12A (Feet)
10691669.las	None	NAVD88 - Geoid12A (Feet)
10691671.las	None	NAVD88 - Geoid12A (Feet)

2.4 Report on Datums (Tiled Data) - continued

File	EPSG Code	Vertical Datum
10691674.las	None	NAVD88 - Geoid12A (Feet)
10691676.las	None	NAVD88 - Geoid12A (Feet)
10691679.las	None	NAVD88 - Geoid12A (Feet)
10691681.las	None	NAVD88 - Geoid12A (Feet)
10691684.las	None	NAVD88 - Geoid12A (Feet)
10691686.las	None	NAVD88 - Geoid12A (Feet)
10711574.las	None	NAVD88 - Geoid12A (Feet)
10711576.las	None	NAVD88 - Geoid12A (Feet)
10711579.las	None	NAVD88 - Geoid12A (Feet)
10711581.las	None	NAVD88 - Geoid12A (Feet)
10711584.las	None	NAVD88 - Geoid12A (Feet)
10711586.las	None	NAVD88 - Geoid12A (Feet)
10711589.las	None	NAVD88 - Geoid12A (Feet)
10711591.las	None	NAVD88 - Geoid12A (Feet)
10711594.las	None	NAVD88 - Geoid12A (Feet)
10711596.las	None	NAVD88 - Geoid12A (Feet)
10711599.las	None	NAVD88 - Geoid12A (Feet)
10711601.las	None	NAVD88 - Geoid12A (Feet)
10711604.las	None	NAVD88 - Geoid12A (Feet)
10711606.las	None	NAVD88 - Geoid12A (Feet)
10711609.las	None	NAVD88 - Geoid12A (Feet)
10711611.las	None	NAVD88 - Geoid12A (Feet)
10711614.las	None	NAVD88 - Geoid12A (Feet)
10711616.las	None	NAVD88 - Geoid12A (Feet)
10711619.las	None	NAVD88 - Geoid12A (Feet)
10711621.las	None	NAVD88 - Geoid12A (Feet)
10711624.las	None	NAVD88 - Geoid12A (Feet)
10711626.las	None	NAVD88 - Geoid12A (Feet)
10711629.las	None	NAVD88 - Geoid12A (Feet)
10711631.las	None	NAVD88 - Geoid12A (Feet)
10711634.las	None	NAVD88 - Geoid12A (Feet)
10711636.las	None	NAVD88 - Geoid12A (Feet)
10711639.las	None	NAVD88 - Geoid12A (Feet)
10711641.las	None	NAVD88 - Geoid12A (Feet)
10711644.las	None	NAVD88 - Geoid12A (Feet)
10711646.las	None	NAVD88 - Geoid12A (Feet)
10711649.las	None	NAVD88 - Geoid12A (Feet)
10711651.las	None	NAVD88 - Geoid12A (Feet)
10711654.las	None	NAVD88 - Geoid12A (Feet)
10711656.las	None	NAVD88 - Geoid12A (Feet)
10711659.las	None	NAVD88 - Geoid12A (Feet)
10711661.las	None	NAVD88 - Geoid12A (Feet)
10711664.las	None	NAVD88 - Geoid12A (Feet)
10711666.las	None	NAVD88 - Geoid12A (Feet)
10711669.las	None	NAVD88 - Geoid12A (Feet)
10711671.las	None	NAVD88 - Geoid12A (Feet)
10711674.las	None	NAVD88 - Geoid12A (Feet)
10711676.las	None	NAVD88 - Geoid12A (Feet)
10711679.las	None	NAVD88 - Geoid12A (Feet)

2.4 Report on Datums (Tiled Data) - continued

File	EPSG Code	Vertical Datum
10711681.las	None	NAVD88 - Geoid12A (Feet)
10711684.las	None	NAVD88 - Geoid12A (Feet)
10711686.las	None	NAVD88 - Geoid12A (Feet)
10741574.las	None	NAVD88 - Geoid12A (Feet)
10741576.las	None	NAVD88 - Geoid12A (Feet)
10741579.las	None	NAVD88 - Geoid12A (Feet)
10741581.las	None	NAVD88 - Geoid12A (Feet)
10741584.las	None	NAVD88 - Geoid12A (Feet)
10741586.las	None	NAVD88 - Geoid12A (Feet)
10741589.las	None	NAVD88 - Geoid12A (Feet)
10741591.las	None	NAVD88 - Geoid12A (Feet)
10741594.las	None	NAVD88 - Geoid12A (Feet)
10741596.las	None	NAVD88 - Geoid12A (Feet)
10741599.las	None	NAVD88 - Geoid12A (Feet)
10741601.las	None	NAVD88 - Geoid12A (Feet)
10741604.las	None	NAVD88 - Geoid12A (Feet)
10741606.las	None	NAVD88 - Geoid12A (Feet)
10741609.las	None	NAVD88 - Geoid12A (Feet)
10741611.las	None	NAVD88 - Geoid12A (Feet)
10741614.las	None	NAVD88 - Geoid12A (Feet)
10741616.las	None	NAVD88 - Geoid12A (Feet)
10741619.las	None	NAVD88 - Geoid12A (Feet)
10741621.las	None	NAVD88 - Geoid12A (Feet)
10741624.las	None	NAVD88 - Geoid12A (Feet)
10741626.las	None	NAVD88 - Geoid12A (Feet)
10741629.las	None	NAVD88 - Geoid12A (Feet)
10741631.las	None	NAVD88 - Geoid12A (Feet)
10741634.las	None	NAVD88 - Geoid12A (Feet)
10741636.las	None	NAVD88 - Geoid12A (Feet)
10741639.las	None	NAVD88 - Geoid12A (Feet)
10741641.las	None	NAVD88 - Geoid12A (Feet)
10741644.las	None	NAVD88 - Geoid12A (Feet)
10741646.las	None	NAVD88 - Geoid12A (Feet)
10741649.las	None	NAVD88 - Geoid12A (Feet)
10741651.las	None	NAVD88 - Geoid12A (Feet)
10741654.las	None	NAVD88 - Geoid12A (Feet)
10741656.las	None	NAVD88 - Geoid12A (Feet)
10741659.las	None	NAVD88 - Geoid12A (Feet)
10741661.las	None	NAVD88 - Geoid12A (Feet)
10741664.las	None	NAVD88 - Geoid12A (Feet)
10741666.las	None	NAVD88 - Geoid12A (Feet)
10741669.las	None	NAVD88 - Geoid12A (Feet)
10741671.las	None	NAVD88 - Geoid12A (Feet)
10741674.las	None	NAVD88 - Geoid12A (Feet)
10741676.las	None	NAVD88 - Geoid12A (Feet)
10741679.las	None	NAVD88 - Geoid12A (Feet)
10741681.las	None	NAVD88 - Geoid12A (Feet)
10741684.las	None	NAVD88 - Geoid12A (Feet)
10741686.las	None	NAVD88 - Geoid12A (Feet)

2.4 Report on Datums (Tiled Data) - continued

File	EPSG Code	Vertical Datum
10761574.las	None	NAVD88 - Geoid12A (Feet)
10761576.las	None	NAVD88 - Geoid12A (Feet)
10761579.las	None	NAVD88 - Geoid12A (Feet)
10761581.las	None	NAVD88 - Geoid12A (Feet)
10761584.las	None	NAVD88 - Geoid12A (Feet)
10761586.las	None	NAVD88 - Geoid12A (Feet)
10761589.las	None	NAVD88 - Geoid12A (Feet)
10761591.las	None	NAVD88 - Geoid12A (Feet)
10761594.las	None	NAVD88 - Geoid12A (Feet)
10761596.las	None	NAVD88 - Geoid12A (Feet)
10761599.las	None	NAVD88 - Geoid12A (Feet)
10761601.las	None	NAVD88 - Geoid12A (Feet)
10761604.las	None	NAVD88 - Geoid12A (Feet)
10761606.las	None	NAVD88 - Geoid12A (Feet)
10761609.las	None	NAVD88 - Geoid12A (Feet)
10761611.las	None	NAVD88 - Geoid12A (Feet)
10761614.las	None	NAVD88 - Geoid12A (Feet)
10761616.las	None	NAVD88 - Geoid12A (Feet)
10761619.las	None	NAVD88 - Geoid12A (Feet)
10761621.las	None	NAVD88 - Geoid12A (Feet)
10761624.las	None	NAVD88 - Geoid12A (Feet)
10761626.las	None	NAVD88 - Geoid12A (Feet)
10761629.las	None	NAVD88 - Geoid12A (Feet)
10761631.las	None	NAVD88 - Geoid12A (Feet)
10761634.las	None	NAVD88 - Geoid12A (Feet)
10761636.las	None	NAVD88 - Geoid12A (Feet)
10761639.las	None	NAVD88 - Geoid12A (Feet)
10761641.las	None	NAVD88 - Geoid12A (Feet)
10761644.las	None	NAVD88 - Geoid12A (Feet)
10761646.las	None	NAVD88 - Geoid12A (Feet)
10761649.las	None	NAVD88 - Geoid12A (Feet)
10761651.las	None	NAVD88 - Geoid12A (Feet)
10761654.las	None	NAVD88 - Geoid12A (Feet)
10761656.las	None	NAVD88 - Geoid12A (Feet)
10761659.las	None	NAVD88 - Geoid12A (Feet)
10761661.las	None	NAVD88 - Geoid12A (Feet)
10761664.las	None	NAVD88 - Geoid12A (Feet)
10761666.las	None	NAVD88 - Geoid12A (Feet)
10761669.las	None	NAVD88 - Geoid12A (Feet)
10761671.las	None	NAVD88 - Geoid12A (Feet)
10761674.las	None	NAVD88 - Geoid12A (Feet)
10761676.las	None	NAVD88 - Geoid12A (Feet)
10761679.las	None	NAVD88 - Geoid12A (Feet)
10761681.las	None	NAVD88 - Geoid12A (Feet)
10761684.las	None	NAVD88 - Geoid12A (Feet)
10761686.las	None	NAVD88 - Geoid12A (Feet)
10791574.las	None	NAVD88 - Geoid12A (Feet)
10791576.las	None	NAVD88 - Geoid12A (Feet)
10791579.las	None	NAVD88 - Geoid12A (Feet)

2.4 Report on Datums (Tiled Data) - continued

File	EPSG Code	Vertical Datum
10791581.las	None	NAVD88 - Geoid12A (Feet)
10791584.las	None	NAVD88 - Geoid12A (Feet)
10791586.las	None	NAVD88 - Geoid12A (Feet)
10791589.las	None	NAVD88 - Geoid12A (Feet)
10791591.las	None	NAVD88 - Geoid12A (Feet)
10791594.las	None	NAVD88 - Geoid12A (Feet)
10791596.las	None	NAVD88 - Geoid12A (Feet)
10791599.las	None	NAVD88 - Geoid12A (Feet)
10791601.las	None	NAVD88 - Geoid12A (Feet)
10791604.las	None	NAVD88 - Geoid12A (Feet)
10791606.las	None	NAVD88 - Geoid12A (Feet)
10791609.las	None	NAVD88 - Geoid12A (Feet)
10791611.las	None	NAVD88 - Geoid12A (Feet)
10791614.las	None	NAVD88 - Geoid12A (Feet)
10791616.las	None	NAVD88 - Geoid12A (Feet)
10791619.las	None	NAVD88 - Geoid12A (Feet)
10791621.las	None	NAVD88 - Geoid12A (Feet)
10791624.las	None	NAVD88 - Geoid12A (Feet)
10791626.las	None	NAVD88 - Geoid12A (Feet)
10791629.las	None	NAVD88 - Geoid12A (Feet)
10791631.las	None	NAVD88 - Geoid12A (Feet)
10791634.las	None	NAVD88 - Geoid12A (Feet)
10791636.las	None	NAVD88 - Geoid12A (Feet)
10791639.las	None	NAVD88 - Geoid12A (Feet)
10791641.las	None	NAVD88 - Geoid12A (Feet)
10791644.las	None	NAVD88 - Geoid12A (Feet)
10791646.las	None	NAVD88 - Geoid12A (Feet)
10791649.las	None	NAVD88 - Geoid12A (Feet)
10791651.las	None	NAVD88 - Geoid12A (Feet)
10791654.las	None	NAVD88 - Geoid12A (Feet)
10791656.las	None	NAVD88 - Geoid12A (Feet)
10791659.las	None	NAVD88 - Geoid12A (Feet)
10791661.las	None	NAVD88 - Geoid12A (Feet)
10791664.las	None	NAVD88 - Geoid12A (Feet)
10791666.las	None	NAVD88 - Geoid12A (Feet)
10791669.las	None	NAVD88 - Geoid12A (Feet)
10791671.las	None	NAVD88 - Geoid12A (Feet)
10791674.las	None	NAVD88 - Geoid12A (Feet)
10791676.las	None	NAVD88 - Geoid12A (Feet)
10791679.las	None	NAVD88 - Geoid12A (Feet)
10791681.las	None	NAVD88 - Geoid12A (Feet)
10791684.las	None	NAVD88 - Geoid12A (Feet)
10791686.las	None	NAVD88 - Geoid12A (Feet)
10811574.las	None	NAVD88 - Geoid12A (Feet)
10811576.las	None	NAVD88 - Geoid12A (Feet)
10811579.las	None	NAVD88 - Geoid12A (Feet)
10811581.las	None	NAVD88 - Geoid12A (Feet)
10811584.las	None	NAVD88 - Geoid12A (Feet)
10811586.las	None	NAVD88 - Geoid12A (Feet)

2.4 Report on Datums (Tiled Data) - continued

File	EPSG Code	Vertical Datum
10811589.las	None	NAVD88 - Geoid12A (Feet)
10811591.las	None	NAVD88 - Geoid12A (Feet)
10811594.las	None	NAVD88 - Geoid12A (Feet)
10811596.las	None	NAVD88 - Geoid12A (Feet)
10811599.las	None	NAVD88 - Geoid12A (Feet)
10811601.las	None	NAVD88 - Geoid12A (Feet)
10811604.las	None	NAVD88 - Geoid12A (Feet)
10811606.las	None	NAVD88 - Geoid12A (Feet)
10811609.las	None	NAVD88 - Geoid12A (Feet)
10811611.las	None	NAVD88 - Geoid12A (Feet)
10811614.las	None	NAVD88 - Geoid12A (Feet)
10811616.las	None	NAVD88 - Geoid12A (Feet)
10811619.las	None	NAVD88 - Geoid12A (Feet)
10811621.las	None	NAVD88 - Geoid12A (Feet)
10811624.las	None	NAVD88 - Geoid12A (Feet)
10811626.las	None	NAVD88 - Geoid12A (Feet)
10811629.las	None	NAVD88 - Geoid12A (Feet)
10811631.las	None	NAVD88 - Geoid12A (Feet)
10811634.las	None	NAVD88 - Geoid12A (Feet)
10811636.las	None	NAVD88 - Geoid12A (Feet)
10811639.las	None	NAVD88 - Geoid12A (Feet)
10811641.las	None	NAVD88 - Geoid12A (Feet)
10811644.las	None	NAVD88 - Geoid12A (Feet)
10811646.las	None	NAVD88 - Geoid12A (Feet)
10811649.las	None	NAVD88 - Geoid12A (Feet)
10811651.las	None	NAVD88 - Geoid12A (Feet)
10811654.las	None	NAVD88 - Geoid12A (Feet)
10811656.las	None	NAVD88 - Geoid12A (Feet)
10811659.las	None	NAVD88 - Geoid12A (Feet)
10811661.las	None	NAVD88 - Geoid12A (Feet)
10811664.las	None	NAVD88 - Geoid12A (Feet)
10811666.las	None	NAVD88 - Geoid12A (Feet)
10811669.las	None	NAVD88 - Geoid12A (Feet)
10811671.las	None	NAVD88 - Geoid12A (Feet)
10811674.las	None	NAVD88 - Geoid12A (Feet)
10811676.las	None	NAVD88 - Geoid12A (Feet)
10811679.las	None	NAVD88 - Geoid12A (Feet)
10811681.las	None	NAVD88 - Geoid12A (Feet)
10811684.las	None	NAVD88 - Geoid12A (Feet)
10811686.las	None	NAVD88 - Geoid12A (Feet)
10841574.las	None	NAVD88 - Geoid12A (Feet)
10841576.las	None	NAVD88 - Geoid12A (Feet)
10841579.las	None	NAVD88 - Geoid12A (Feet)
10841581.las	None	NAVD88 - Geoid12A (Feet)
10841584.las	None	NAVD88 - Geoid12A (Feet)
10841586.las	None	NAVD88 - Geoid12A (Feet)
10841589.las	None	NAVD88 - Geoid12A (Feet)
10841591.las	None	NAVD88 - Geoid12A (Feet)
10841594.las	None	NAVD88 - Geoid12A (Feet)

2.4 Report on Datums (Tiled Data) - continued

File	EPSG Code	Vertical Datum
10841596.las	None	NAVD88 - Geoid12A (Feet)
10841599.las	None	NAVD88 - Geoid12A (Feet)
10841601.las	None	NAVD88 - Geoid12A (Feet)
10841604.las	None	NAVD88 - Geoid12A (Feet)
10841606.las	None	NAVD88 - Geoid12A (Feet)
10841609.las	None	NAVD88 - Geoid12A (Feet)
10841611.las	None	NAVD88 - Geoid12A (Feet)
10841614.las	None	NAVD88 - Geoid12A (Feet)
10841616.las	None	NAVD88 - Geoid12A (Feet)
10841619.las	None	NAVD88 - Geoid12A (Feet)
10841621.las	None	NAVD88 - Geoid12A (Feet)
10841624.las	None	NAVD88 - Geoid12A (Feet)
10841626.las	None	NAVD88 - Geoid12A (Feet)
10841629.las	None	NAVD88 - Geoid12A (Feet)
10841631.las	None	NAVD88 - Geoid12A (Feet)
10841634.las	None	NAVD88 - Geoid12A (Feet)
10841636.las	None	NAVD88 - Geoid12A (Feet)
10841639.las	None	NAVD88 - Geoid12A (Feet)
10841641.las	None	NAVD88 - Geoid12A (Feet)
10841644.las	None	NAVD88 - Geoid12A (Feet)
10841646.las	None	NAVD88 - Geoid12A (Feet)
10841649.las	None	NAVD88 - Geoid12A (Feet)
10841651.las	None	NAVD88 - Geoid12A (Feet)
10841654.las	None	NAVD88 - Geoid12A (Feet)
10841656.las	None	NAVD88 - Geoid12A (Feet)
10841659.las	None	NAVD88 - Geoid12A (Feet)
10841661.las	None	NAVD88 - Geoid12A (Feet)
10841664.las	None	NAVD88 - Geoid12A (Feet)
10841666.las	None	NAVD88 - Geoid12A (Feet)
10841669.las	None	NAVD88 - Geoid12A (Feet)
10841671.las	None	NAVD88 - Geoid12A (Feet)
10841674.las	None	NAVD88 - Geoid12A (Feet)
10841676.las	None	NAVD88 - Geoid12A (Feet)
10841679.las	None	NAVD88 - Geoid12A (Feet)
10841681.las	None	NAVD88 - Geoid12A (Feet)
10841684.las	None	NAVD88 - Geoid12A (Feet)
10841686.las	None	NAVD88 - Geoid12A (Feet)
10861574.las	None	NAVD88 - Geoid12A (Feet)
10861576.las	None	NAVD88 - Geoid12A (Feet)
10861579.las	None	NAVD88 - Geoid12A (Feet)
10861581.las	None	NAVD88 - Geoid12A (Feet)
10861584.las	None	NAVD88 - Geoid12A (Feet)
10861586.las	None	NAVD88 - Geoid12A (Feet)
10861589.las	None	NAVD88 - Geoid12A (Feet)
10861591.las	None	NAVD88 - Geoid12A (Feet)
10861594.las	None	NAVD88 - Geoid12A (Feet)
10861596.las	None	NAVD88 - Geoid12A (Feet)
10861599.las	None	NAVD88 - Geoid12A (Feet)
10861601.las	None	NAVD88 - Geoid12A (Feet)

2.4 Report on Datums (Tiled Data) - continued

File	EPSG Code	Vertical Datum
10861604.las	None	NAVD88 - Geoid12A (Feet)
10861606.las	None	NAVD88 - Geoid12A (Feet)
10861609.las	None	NAVD88 - Geoid12A (Feet)
10861611.las	None	NAVD88 - Geoid12A (Feet)
10861614.las	None	NAVD88 - Geoid12A (Feet)
10861616.las	None	NAVD88 - Geoid12A (Feet)
10861619.las	None	NAVD88 - Geoid12A (Feet)
10861621.las	None	NAVD88 - Geoid12A (Feet)
10861624.las	None	NAVD88 - Geoid12A (Feet)
10861626.las	None	NAVD88 - Geoid12A (Feet)
10861629.las	None	NAVD88 - Geoid12A (Feet)
10861631.las	None	NAVD88 - Geoid12A (Feet)
10861634.las	None	NAVD88 - Geoid12A (Feet)
10861636.las	None	NAVD88 - Geoid12A (Feet)
10861639.las	None	NAVD88 - Geoid12A (Feet)
10861641.las	None	NAVD88 - Geoid12A (Feet)
10861644.las	None	NAVD88 - Geoid12A (Feet)
10861646.las	None	NAVD88 - Geoid12A (Feet)
10861649.las	None	NAVD88 - Geoid12A (Feet)
10861651.las	None	NAVD88 - Geoid12A (Feet)
10861654.las	None	NAVD88 - Geoid12A (Feet)
10861656.las	None	NAVD88 - Geoid12A (Feet)
10861659.las	None	NAVD88 - Geoid12A (Feet)
10861661.las	None	NAVD88 - Geoid12A (Feet)
10861664.las	None	NAVD88 - Geoid12A (Feet)
10861666.las	None	NAVD88 - Geoid12A (Feet)
10861669.las	None	NAVD88 - Geoid12A (Feet)
10861671.las	None	NAVD88 - Geoid12A (Feet)
10861674.las	None	NAVD88 - Geoid12A (Feet)
10861676.las	None	NAVD88 - Geoid12A (Feet)
10861679.las	None	NAVD88 - Geoid12A (Feet)
10861681.las	None	NAVD88 - Geoid12A (Feet)
10861684.las	None	NAVD88 - Geoid12A (Feet)
10861686.las	None	NAVD88 - Geoid12A (Feet)
10891574.las	None	NAVD88 - Geoid12A (Feet)
10891576.las	None	NAVD88 - Geoid12A (Feet)
10891579.las	None	NAVD88 - Geoid12A (Feet)
10891581.las	None	NAVD88 - Geoid12A (Feet)
10891584.las	None	NAVD88 - Geoid12A (Feet)
10891586.las	None	NAVD88 - Geoid12A (Feet)
10891589.las	None	NAVD88 - Geoid12A (Feet)
10891591.las	None	NAVD88 - Geoid12A (Feet)
10891594.las	None	NAVD88 - Geoid12A (Feet)
10891596.las	None	NAVD88 - Geoid12A (Feet)
10891599.las	None	NAVD88 - Geoid12A (Feet)
10891601.las	None	NAVD88 - Geoid12A (Feet)
10891604.las	None	NAVD88 - Geoid12A (Feet)
10891606.las	None	NAVD88 - Geoid12A (Feet)
10891609.las	None	NAVD88 - Geoid12A (Feet)

2.4 Report on Datums (Tiled Data) - continued

File	EPSG Code	Vertical Datum
10891611.las	None	NAVD88 - Geoid12A (Feet)
10891614.las	None	NAVD88 - Geoid12A (Feet)
10891616.las	None	NAVD88 - Geoid12A (Feet)
10891619.las	None	NAVD88 - Geoid12A (Feet)
10891621.las	None	NAVD88 - Geoid12A (Feet)
10891624.las	None	NAVD88 - Geoid12A (Feet)
10891626.las	None	NAVD88 - Geoid12A (Feet)
10891629.las	None	NAVD88 - Geoid12A (Feet)
10891631.las	None	NAVD88 - Geoid12A (Feet)
10891634.las	None	NAVD88 - Geoid12A (Feet)
10891636.las	None	NAVD88 - Geoid12A (Feet)
10891639.las	None	NAVD88 - Geoid12A (Feet)
10891641.las	None	NAVD88 - Geoid12A (Feet)
10891644.las	None	NAVD88 - Geoid12A (Feet)
10891646.las	None	NAVD88 - Geoid12A (Feet)
10891649.las	None	NAVD88 - Geoid12A (Feet)
10891651.las	None	NAVD88 - Geoid12A (Feet)
10891654.las	None	NAVD88 - Geoid12A (Feet)
10891656.las	None	NAVD88 - Geoid12A (Feet)
10891659.las	None	NAVD88 - Geoid12A (Feet)
10891661.las	None	NAVD88 - Geoid12A (Feet)
10891664.las	None	NAVD88 - Geoid12A (Feet)
10891666.las	None	NAVD88 - Geoid12A (Feet)
10891669.las	None	NAVD88 - Geoid12A (Feet)
10891671.las	None	NAVD88 - Geoid12A (Feet)
10891674.las	None	NAVD88 - Geoid12A (Feet)
10891676.las	None	NAVD88 - Geoid12A (Feet)
10891679.las	None	NAVD88 - Geoid12A (Feet)
10891681.las	None	NAVD88 - Geoid12A (Feet)
10891684.las	None	NAVD88 - Geoid12A (Feet)
10891686.las	None	NAVD88 - Geoid12A (Feet)
10911574.las	None	NAVD88 - Geoid12A (Feet)
10911576.las	None	NAVD88 - Geoid12A (Feet)
10911579.las	None	NAVD88 - Geoid12A (Feet)
10911581.las	None	NAVD88 - Geoid12A (Feet)
10911584.las	None	NAVD88 - Geoid12A (Feet)
10911586.las	None	NAVD88 - Geoid12A (Feet)
10911589.las	None	NAVD88 - Geoid12A (Feet)
10911591.las	None	NAVD88 - Geoid12A (Feet)
10911594.las	None	NAVD88 - Geoid12A (Feet)
10911596.las	None	NAVD88 - Geoid12A (Feet)
10911599.las	None	NAVD88 - Geoid12A (Feet)
10911601.las	None	NAVD88 - Geoid12A (Feet)
10911604.las	None	NAVD88 - Geoid12A (Feet)
10911606.las	None	NAVD88 - Geoid12A (Feet)
10911609.las	None	NAVD88 - Geoid12A (Feet)
10911611.las	None	NAVD88 - Geoid12A (Feet)
10911614.las	None	NAVD88 - Geoid12A (Feet)
10911616.las	None	NAVD88 - Geoid12A (Feet)

2.4 Report on Datums (Tiled Data) - continued

File	EPSG Code	Vertical Datum
10911619.las	None	NAVD88 - Geoid12A (Feet)
10911621.las	None	NAVD88 - Geoid12A (Feet)
10911624.las	None	NAVD88 - Geoid12A (Feet)
10911626.las	None	NAVD88 - Geoid12A (Feet)
10911629.las	None	NAVD88 - Geoid12A (Feet)
10911631.las	None	NAVD88 - Geoid12A (Feet)
10911634.las	None	NAVD88 - Geoid12A (Feet)
10911636.las	None	NAVD88 - Geoid12A (Feet)
10911639.las	None	NAVD88 - Geoid12A (Feet)
10911641.las	None	NAVD88 - Geoid12A (Feet)
10911644.las	None	NAVD88 - Geoid12A (Feet)
10911646.las	None	NAVD88 - Geoid12A (Feet)
10911649.las	None	NAVD88 - Geoid12A (Feet)
10911651.las	None	NAVD88 - Geoid12A (Feet)
10911654.las	None	NAVD88 - Geoid12A (Feet)
10911656.las	None	NAVD88 - Geoid12A (Feet)
10911659.las	None	NAVD88 - Geoid12A (Feet)
10911661.las	None	NAVD88 - Geoid12A (Feet)
10911664.las	None	NAVD88 - Geoid12A (Feet)
10911666.las	None	NAVD88 - Geoid12A (Feet)
10911669.las	None	NAVD88 - Geoid12A (Feet)
10911671.las	None	NAVD88 - Geoid12A (Feet)
10911674.las	None	NAVD88 - Geoid12A (Feet)
10911676.las	None	NAVD88 - Geoid12A (Feet)
10911679.las	None	NAVD88 - Geoid12A (Feet)
10911681.las	None	NAVD88 - Geoid12A (Feet)
10911684.las	None	NAVD88 - Geoid12A (Feet)
10911686.las	None	NAVD88 - Geoid12A (Feet)
10941574.las	None	NAVD88 - Geoid12A (Feet)
10941576.las	None	NAVD88 - Geoid12A (Feet)
10941579.las	None	NAVD88 - Geoid12A (Feet)
10941581.las	None	NAVD88 - Geoid12A (Feet)
10941584.las	None	NAVD88 - Geoid12A (Feet)
10941586.las	None	NAVD88 - Geoid12A (Feet)
10941589.las	None	NAVD88 - Geoid12A (Feet)
10941591.las	None	NAVD88 - Geoid12A (Feet)
10941594.las	None	NAVD88 - Geoid12A (Feet)
10941596.las	None	NAVD88 - Geoid12A (Feet)
10941599.las	None	NAVD88 - Geoid12A (Feet)
10941601.las	None	NAVD88 - Geoid12A (Feet)
10941604.las	None	NAVD88 - Geoid12A (Feet)
10941606.las	None	NAVD88 - Geoid12A (Feet)
10941609.las	None	NAVD88 - Geoid12A (Feet)
10941611.las	None	NAVD88 - Geoid12A (Feet)
10941614.las	None	NAVD88 - Geoid12A (Feet)
10941616.las	None	NAVD88 - Geoid12A (Feet)
10941619.las	None	NAVD88 - Geoid12A (Feet)
10941621.las	None	NAVD88 - Geoid12A (Feet)
10941624.las	None	NAVD88 - Geoid12A (Feet)

2.4 Report on Datums (Tiled Data) - continued

File	EPSG Code	Vertical Datum
10941626.las	None	NAVD88 - Geoid12A (Feet)
10941629.las	None	NAVD88 - Geoid12A (Feet)
10941631.las	None	NAVD88 - Geoid12A (Feet)
10941634.las	None	NAVD88 - Geoid12A (Feet)
10941636.las	None	NAVD88 - Geoid12A (Feet)
10941639.las	None	NAVD88 - Geoid12A (Feet)
10941641.las	None	NAVD88 - Geoid12A (Feet)
10941644.las	None	NAVD88 - Geoid12A (Feet)
10941646.las	None	NAVD88 - Geoid12A (Feet)
10941649.las	None	NAVD88 - Geoid12A (Feet)
10941651.las	None	NAVD88 - Geoid12A (Feet)
10941654.las	None	NAVD88 - Geoid12A (Feet)
10941656.las	None	NAVD88 - Geoid12A (Feet)
10941659.las	None	NAVD88 - Geoid12A (Feet)
10941661.las	None	NAVD88 - Geoid12A (Feet)
10941664.las	None	NAVD88 - Geoid12A (Feet)
10941666.las	None	NAVD88 - Geoid12A (Feet)
10941669.las	None	NAVD88 - Geoid12A (Feet)
10941671.las	None	NAVD88 - Geoid12A (Feet)
10941674.las	None	NAVD88 - Geoid12A (Feet)
10941676.las	None	NAVD88 - Geoid12A (Feet)
10941679.las	None	NAVD88 - Geoid12A (Feet)
10941681.las	None	NAVD88 - Geoid12A (Feet)
10941684.las	None	NAVD88 - Geoid12A (Feet)
10941686.las	None	NAVD88 - Geoid12A (Feet)
10961574.las	None	NAVD88 - Geoid12A (Feet)
10961576.las	None	NAVD88 - Geoid12A (Feet)
10961579.las	None	NAVD88 - Geoid12A (Feet)
10961581.las	None	NAVD88 - Geoid12A (Feet)
10961584.las	None	NAVD88 - Geoid12A (Feet)
10961586.las	None	NAVD88 - Geoid12A (Feet)
10961589.las	None	NAVD88 - Geoid12A (Feet)
10961591.las	None	NAVD88 - Geoid12A (Feet)
10961594.las	None	NAVD88 - Geoid12A (Feet)
10961596.las	None	NAVD88 - Geoid12A (Feet)
10961599.las	None	NAVD88 - Geoid12A (Feet)
10961601.las	None	NAVD88 - Geoid12A (Feet)
10961604.las	None	NAVD88 - Geoid12A (Feet)
10961606.las	None	NAVD88 - Geoid12A (Feet)
10961609.las	None	NAVD88 - Geoid12A (Feet)
10961611.las	None	NAVD88 - Geoid12A (Feet)
10961614.las	None	NAVD88 - Geoid12A (Feet)
10961616.las	None	NAVD88 - Geoid12A (Feet)
10961619.las	None	NAVD88 - Geoid12A (Feet)
10961621.las	None	NAVD88 - Geoid12A (Feet)
10961624.las	None	NAVD88 - Geoid12A (Feet)
10961626.las	None	NAVD88 - Geoid12A (Feet)
10961629.las	None	NAVD88 - Geoid12A (Feet)
10961631.las	None	NAVD88 - Geoid12A (Feet)

2.4 Report on Datums (Tiled Data) - continued

File	EPSG Code	Vertical Datum
10961634.las	None	NAVD88 - Geoid12A (Feet)
10961636.las	None	NAVD88 - Geoid12A (Feet)
10961639.las	None	NAVD88 - Geoid12A (Feet)
10961641.las	None	NAVD88 - Geoid12A (Feet)
10961644.las	None	NAVD88 - Geoid12A (Feet)
10961646.las	None	NAVD88 - Geoid12A (Feet)
10961649.las	None	NAVD88 - Geoid12A (Feet)
10961651.las	None	NAVD88 - Geoid12A (Feet)
10961654.las	None	NAVD88 - Geoid12A (Feet)
10961656.las	None	NAVD88 - Geoid12A (Feet)
10961659.las	None	NAVD88 - Geoid12A (Feet)
10961661.las	None	NAVD88 - Geoid12A (Feet)
10961664.las	None	NAVD88 - Geoid12A (Feet)
10961666.las	None	NAVD88 - Geoid12A (Feet)
10961669.las	None	NAVD88 - Geoid12A (Feet)
10961671.las	None	NAVD88 - Geoid12A (Feet)
10961674.las	None	NAVD88 - Geoid12A (Feet)
10961676.las	None	NAVD88 - Geoid12A (Feet)
10961679.las	None	NAVD88 - Geoid12A (Feet)
10961681.las	None	NAVD88 - Geoid12A (Feet)
10961684.las	None	NAVD88 - Geoid12A (Feet)
10961686.las	None	NAVD88 - Geoid12A (Feet)
10991576.las	None	NAVD88 - Geoid12A (Feet)
10991579.las	None	NAVD88 - Geoid12A (Feet)
10991581.las	None	NAVD88 - Geoid12A (Feet)
10991584.las	None	NAVD88 - Geoid12A (Feet)
10991586.las	None	NAVD88 - Geoid12A (Feet)
10991589.las	None	NAVD88 - Geoid12A (Feet)
10991591.las	None	NAVD88 - Geoid12A (Feet)
10991594.las	None	NAVD88 - Geoid12A (Feet)
10991596.las	None	NAVD88 - Geoid12A (Feet)
10991599.las	None	NAVD88 - Geoid12A (Feet)
10991601.las	None	NAVD88 - Geoid12A (Feet)
10991604.las	None	NAVD88 - Geoid12A (Feet)
10991606.las	None	NAVD88 - Geoid12A (Feet)
10991609.las	None	NAVD88 - Geoid12A (Feet)
10991611.las	None	NAVD88 - Geoid12A (Feet)
10991614.las	None	NAVD88 - Geoid12A (Feet)
10991616.las	None	NAVD88 - Geoid12A (Feet)
10991619.las	None	NAVD88 - Geoid12A (Feet)
10991621.las	None	NAVD88 - Geoid12A (Feet)
10991624.las	None	NAVD88 - Geoid12A (Feet)
10991626.las	None	NAVD88 - Geoid12A (Feet)
10991629.las	None	NAVD88 - Geoid12A (Feet)
10991631.las	None	NAVD88 - Geoid12A (Feet)
10991634.las	None	NAVD88 - Geoid12A (Feet)
10991636.las	None	NAVD88 - Geoid12A (Feet)
10991639.las	None	NAVD88 - Geoid12A (Feet)
10991641.las	None	NAVD88 - Geoid12A (Feet)

2.4 Report on Datums (Tiled Data) - continued

File	EPSG Code	Vertical Datum
10991644.las	None	NAVD88 - Geoid12A (Feet)
10991646.las	None	NAVD88 - Geoid12A (Feet)
10991649.las	None	NAVD88 - Geoid12A (Feet)
10991651.las	None	NAVD88 - Geoid12A (Feet)
10991654.las	None	NAVD88 - Geoid12A (Feet)
10991656.las	None	NAVD88 - Geoid12A (Feet)
10991659.las	None	NAVD88 - Geoid12A (Feet)
10991661.las	None	NAVD88 - Geoid12A (Feet)
10991664.las	None	NAVD88 - Geoid12A (Feet)
10991666.las	None	NAVD88 - Geoid12A (Feet)
10991669.las	None	NAVD88 - Geoid12A (Feet)
10991671.las	None	NAVD88 - Geoid12A (Feet)
10991674.las	None	NAVD88 - Geoid12A (Feet)
10991676.las	None	NAVD88 - Geoid12A (Feet)
10991679.las	None	NAVD88 - Geoid12A (Feet)
10991681.las	None	NAVD88 - Geoid12A (Feet)
10991684.las	None	NAVD88 - Geoid12A (Feet)
10991686.las	None	NAVD88 - Geoid12A (Feet)
11011576.las	None	NAVD88 - Geoid12A (Feet)
11011579.las	None	NAVD88 - Geoid12A (Feet)
11011581.las	None	NAVD88 - Geoid12A (Feet)
11011584.las	None	NAVD88 - Geoid12A (Feet)
11011586.las	None	NAVD88 - Geoid12A (Feet)
11011589.las	None	NAVD88 - Geoid12A (Feet)
11011591.las	None	NAVD88 - Geoid12A (Feet)
11011594.las	None	NAVD88 - Geoid12A (Feet)
11011596.las	None	NAVD88 - Geoid12A (Feet)
11011599.las	None	NAVD88 - Geoid12A (Feet)
11011601.las	None	NAVD88 - Geoid12A (Feet)
11011604.las	None	NAVD88 - Geoid12A (Feet)
11011606.las	None	NAVD88 - Geoid12A (Feet)
11011609.las	None	NAVD88 - Geoid12A (Feet)
11011611.las	None	NAVD88 - Geoid12A (Feet)
11011614.las	None	NAVD88 - Geoid12A (Feet)
11011616.las	None	NAVD88 - Geoid12A (Feet)
11011619.las	None	NAVD88 - Geoid12A (Feet)
11011621.las	None	NAVD88 - Geoid12A (Feet)
11011624.las	None	NAVD88 - Geoid12A (Feet)
11011626.las	None	NAVD88 - Geoid12A (Feet)
11011629.las	None	NAVD88 - Geoid12A (Feet)
11011631.las	None	NAVD88 - Geoid12A (Feet)
11011634.las	None	NAVD88 - Geoid12A (Feet)
11011636.las	None	NAVD88 - Geoid12A (Feet)
11011639.las	None	NAVD88 - Geoid12A (Feet)
11011641.las	None	NAVD88 - Geoid12A (Feet)
11011644.las	None	NAVD88 - Geoid12A (Feet)
11011646.las	None	NAVD88 - Geoid12A (Feet)
11011649.las	None	NAVD88 - Geoid12A (Feet)
11011651.las	None	NAVD88 - Geoid12A (Feet)

2.4 Report on Datums (Tiled Data) - continued

File	EPSG Code	Vertical Datum
11011654.las	None	NAVD88 - Geoid12A (Feet)
11011656.las	None	NAVD88 - Geoid12A (Feet)
11011659.las	None	NAVD88 - Geoid12A (Feet)
11011661.las	None	NAVD88 - Geoid12A (Feet)
11011664.las	None	NAVD88 - Geoid12A (Feet)
11011666.las	None	NAVD88 - Geoid12A (Feet)
11011669.las	None	NAVD88 - Geoid12A (Feet)
11011671.las	None	NAVD88 - Geoid12A (Feet)
11011674.las	None	NAVD88 - Geoid12A (Feet)
11011676.las	None	NAVD88 - Geoid12A (Feet)
11011679.las	None	NAVD88 - Geoid12A (Feet)
11011681.las	None	NAVD88 - Geoid12A (Feet)
11011684.las	None	NAVD88 - Geoid12A (Feet)
11011686.las	None	NAVD88 - Geoid12A (Feet)
11041576.las	None	NAVD88 - Geoid12A (Feet)
11041579.las	None	NAVD88 - Geoid12A (Feet)
11041581.las	None	NAVD88 - Geoid12A (Feet)
11041584.las	None	NAVD88 - Geoid12A (Feet)
11041586.las	None	NAVD88 - Geoid12A (Feet)
11041589.las	None	NAVD88 - Geoid12A (Feet)
11041591.las	None	NAVD88 - Geoid12A (Feet)
11041594.las	None	NAVD88 - Geoid12A (Feet)
11041596.las	None	NAVD88 - Geoid12A (Feet)
11041599.las	None	NAVD88 - Geoid12A (Feet)
11041601.las	None	NAVD88 - Geoid12A (Feet)
11041604.las	None	NAVD88 - Geoid12A (Feet)
11041606.las	None	NAVD88 - Geoid12A (Feet)
11041609.las	None	NAVD88 - Geoid12A (Feet)
11041611.las	None	NAVD88 - Geoid12A (Feet)
11041614.las	None	NAVD88 - Geoid12A (Feet)
11041616.las	None	NAVD88 - Geoid12A (Feet)
11041619.las	None	NAVD88 - Geoid12A (Feet)
11041621.las	None	NAVD88 - Geoid12A (Feet)
11041624.las	None	NAVD88 - Geoid12A (Feet)
11041626.las	None	NAVD88 - Geoid12A (Feet)
11041629.las	None	NAVD88 - Geoid12A (Feet)
11041631.las	None	NAVD88 - Geoid12A (Feet)
11041634.las	None	NAVD88 - Geoid12A (Feet)
11041636.las	None	NAVD88 - Geoid12A (Feet)
11041639.las	None	NAVD88 - Geoid12A (Feet)
11041641.las	None	NAVD88 - Geoid12A (Feet)
11041644.las	None	NAVD88 - Geoid12A (Feet)
11041646.las	None	NAVD88 - Geoid12A (Feet)
11041649.las	None	NAVD88 - Geoid12A (Feet)
11041651.las	None	NAVD88 - Geoid12A (Feet)
11041654.las	None	NAVD88 - Geoid12A (Feet)
11041656.las	None	NAVD88 - Geoid12A (Feet)
11041659.las	None	NAVD88 - Geoid12A (Feet)
11041661.las	None	NAVD88 - Geoid12A (Feet)

2.4 Report on Datums (Tiled Data) - continued

File	EPSG Code	Vertical Datum
11041664.las	None	NAVD88 - Geoid12A (Feet)
11041666.las	None	NAVD88 - Geoid12A (Feet)
11041669.las	None	NAVD88 - Geoid12A (Feet)
11041671.las	None	NAVD88 - Geoid12A (Feet)
11041674.las	None	NAVD88 - Geoid12A (Feet)
11041676.las	None	NAVD88 - Geoid12A (Feet)
11041679.las	None	NAVD88 - Geoid12A (Feet)
11041681.las	None	NAVD88 - Geoid12A (Feet)
11041684.las	None	NAVD88 - Geoid12A (Feet)
11041686.las	None	NAVD88 - Geoid12A (Feet)
11061576.las	None	NAVD88 - Geoid12A (Feet)
11061579.las	None	NAVD88 - Geoid12A (Feet)
11061581.las	None	NAVD88 - Geoid12A (Feet)
11061584.las	None	NAVD88 - Geoid12A (Feet)
11061586.las	None	NAVD88 - Geoid12A (Feet)
11061589.las	None	NAVD88 - Geoid12A (Feet)
11061591.las	None	NAVD88 - Geoid12A (Feet)
11061594.las	None	NAVD88 - Geoid12A (Feet)
11061596.las	None	NAVD88 - Geoid12A (Feet)
11061599.las	None	NAVD88 - Geoid12A (Feet)
11061601.las	None	NAVD88 - Geoid12A (Feet)
11061604.las	None	NAVD88 - Geoid12A (Feet)
11061606.las	None	NAVD88 - Geoid12A (Feet)
11061609.las	None	NAVD88 - Geoid12A (Feet)
11061611.las	None	NAVD88 - Geoid12A (Feet)
11061614.las	None	NAVD88 - Geoid12A (Feet)
11061616.las	None	NAVD88 - Geoid12A (Feet)
11061619.las	None	NAVD88 - Geoid12A (Feet)
11061621.las	None	NAVD88 - Geoid12A (Feet)
11061624.las	None	NAVD88 - Geoid12A (Feet)
11061626.las	None	NAVD88 - Geoid12A (Feet)
11061629.las	None	NAVD88 - Geoid12A (Feet)
11061631.las	None	NAVD88 - Geoid12A (Feet)
11061634.las	None	NAVD88 - Geoid12A (Feet)
11061636.las	None	NAVD88 - Geoid12A (Feet)
11061639.las	None	NAVD88 - Geoid12A (Feet)
11061641.las	None	NAVD88 - Geoid12A (Feet)
11061644.las	None	NAVD88 - Geoid12A (Feet)
11061646.las	None	NAVD88 - Geoid12A (Feet)
11061649.las	None	NAVD88 - Geoid12A (Feet)
11061651.las	None	NAVD88 - Geoid12A (Feet)
11061654.las	None	NAVD88 - Geoid12A (Feet)
11061656.las	None	NAVD88 - Geoid12A (Feet)
11061659.las	None	NAVD88 - Geoid12A (Feet)
11061661.las	None	NAVD88 - Geoid12A (Feet)
11061664.las	None	NAVD88 - Geoid12A (Feet)
11061666.las	None	NAVD88 - Geoid12A (Feet)
11061669.las	None	NAVD88 - Geoid12A (Feet)
11061671.las	None	NAVD88 - Geoid12A (Feet)

2.4 Report on Datums (Tiled Data) - continued

File	EPSG Code	Vertical Datum
11061674.las	None	NAVD88 - Geoid12A (Feet)
11061676.las	None	NAVD88 - Geoid12A (Feet)
11061679.las	None	NAVD88 - Geoid12A (Feet)
11061681.las	None	NAVD88 - Geoid12A (Feet)
11061684.las	None	NAVD88 - Geoid12A (Feet)
11061686.las	None	NAVD88 - Geoid12A (Feet)
11091576.las	None	NAVD88 - Geoid12A (Feet)
11091579.las	None	NAVD88 - Geoid12A (Feet)
11091581.las	None	NAVD88 - Geoid12A (Feet)
11091584.las	None	NAVD88 - Geoid12A (Feet)
11091586.las	None	NAVD88 - Geoid12A (Feet)
11091589.las	None	NAVD88 - Geoid12A (Feet)
11091591.las	None	NAVD88 - Geoid12A (Feet)
11091594.las	None	NAVD88 - Geoid12A (Feet)
11091596.las	None	NAVD88 - Geoid12A (Feet)
11091599.las	None	NAVD88 - Geoid12A (Feet)
11091601.las	None	NAVD88 - Geoid12A (Feet)
11091604.las	None	NAVD88 - Geoid12A (Feet)
11091606.las	None	NAVD88 - Geoid12A (Feet)
11091609.las	None	NAVD88 - Geoid12A (Feet)
11091611.las	None	NAVD88 - Geoid12A (Feet)
11091614.las	None	NAVD88 - Geoid12A (Feet)
11091616.las	None	NAVD88 - Geoid12A (Feet)
11091619.las	None	NAVD88 - Geoid12A (Feet)
11091621.las	None	NAVD88 - Geoid12A (Feet)
11091624.las	None	NAVD88 - Geoid12A (Feet)
11091626.las	None	NAVD88 - Geoid12A (Feet)
11091629.las	None	NAVD88 - Geoid12A (Feet)
11091631.las	None	NAVD88 - Geoid12A (Feet)
11091634.las	None	NAVD88 - Geoid12A (Feet)
11091636.las	None	NAVD88 - Geoid12A (Feet)
11091639.las	None	NAVD88 - Geoid12A (Feet)
11091641.las	None	NAVD88 - Geoid12A (Feet)
11091644.las	None	NAVD88 - Geoid12A (Feet)
11091646.las	None	NAVD88 - Geoid12A (Feet)
11091649.las	None	NAVD88 - Geoid12A (Feet)
11091651.las	None	NAVD88 - Geoid12A (Feet)
11091654.las	None	NAVD88 - Geoid12A (Feet)
11091656.las	None	NAVD88 - Geoid12A (Feet)
11091659.las	None	NAVD88 - Geoid12A (Feet)
11091661.las	None	NAVD88 - Geoid12A (Feet)
11091664.las	None	NAVD88 - Geoid12A (Feet)
11091666.las	None	NAVD88 - Geoid12A (Feet)
11091669.las	None	NAVD88 - Geoid12A (Feet)
11091671.las	None	NAVD88 - Geoid12A (Feet)
11091674.las	None	NAVD88 - Geoid12A (Feet)
11091676.las	None	NAVD88 - Geoid12A (Feet)
11091679.las	None	NAVD88 - Geoid12A (Feet)
11091681.las	None	NAVD88 - Geoid12A (Feet)

2.4 Report on Datums (Tiled Data) - continued

File	EPSG Code	Vertical Datum
11091684.las	None	NAVD88 - Geoid12A (Feet)
11091686.las	None	NAVD88 - Geoid12A (Feet)
11111576.las	None	NAVD88 - Geoid12A (Feet)
11111579.las	None	NAVD88 - Geoid12A (Feet)
11111581.las	None	NAVD88 - Geoid12A (Feet)
11111584.las	None	NAVD88 - Geoid12A (Feet)
11111586.las	None	NAVD88 - Geoid12A (Feet)
11111589.las	None	NAVD88 - Geoid12A (Feet)
11111591.las	None	NAVD88 - Geoid12A (Feet)
11111594.las	None	NAVD88 - Geoid12A (Feet)
11111596.las	None	NAVD88 - Geoid12A (Feet)
11111599.las	None	NAVD88 - Geoid12A (Feet)
11111601.las	None	NAVD88 - Geoid12A (Feet)
11111604.las	None	NAVD88 - Geoid12A (Feet)
11111606.las	None	NAVD88 - Geoid12A (Feet)
11111609.las	None	NAVD88 - Geoid12A (Feet)
11111611.las	None	NAVD88 - Geoid12A (Feet)
11111614.las	None	NAVD88 - Geoid12A (Feet)
11111616.las	None	NAVD88 - Geoid12A (Feet)
11111619.las	None	NAVD88 - Geoid12A (Feet)
11111621.las	None	NAVD88 - Geoid12A (Feet)
11111624.las	None	NAVD88 - Geoid12A (Feet)
11111626.las	None	NAVD88 - Geoid12A (Feet)
11111629.las	None	NAVD88 - Geoid12A (Feet)
11111631.las	None	NAVD88 - Geoid12A (Feet)
11111634.las	None	NAVD88 - Geoid12A (Feet)
11111636.las	None	NAVD88 - Geoid12A (Feet)
11111639.las	None	NAVD88 - Geoid12A (Feet)
11111641.las	None	NAVD88 - Geoid12A (Feet)
11111644.las	None	NAVD88 - Geoid12A (Feet)
11111646.las	None	NAVD88 - Geoid12A (Feet)
11111649.las	None	NAVD88 - Geoid12A (Feet)
11111651.las	None	NAVD88 - Geoid12A (Feet)
11111654.las	None	NAVD88 - Geoid12A (Feet)
11111656.las	None	NAVD88 - Geoid12A (Feet)
11111659.las	None	NAVD88 - Geoid12A (Feet)
11111661.las	None	NAVD88 - Geoid12A (Feet)
11111664.las	None	NAVD88 - Geoid12A (Feet)
11111666.las	None	NAVD88 - Geoid12A (Feet)
11111669.las	None	NAVD88 - Geoid12A (Feet)
11111671.las	None	NAVD88 - Geoid12A (Feet)
11111674.las	None	NAVD88 - Geoid12A (Feet)
11111676.las	None	NAVD88 - Geoid12A (Feet)
11111679.las	None	NAVD88 - Geoid12A (Feet)
11111681.las	None	NAVD88 - Geoid12A (Feet)
11111684.las	None	NAVD88 - Geoid12A (Feet)
11111686.las	None	NAVD88 - Geoid12A (Feet)
11141576.las	None	NAVD88 - Geoid12A (Feet)
11141579.las	None	NAVD88 - Geoid12A (Feet)

2.4 Report on Datums (Tiled Data) - continued

File	EPSG Code	Vertical Datum
11141581.las	None	NAVD88 - Geoid12A (Feet)
11141584.las	None	NAVD88 - Geoid12A (Feet)
11141586.las	None	NAVD88 - Geoid12A (Feet)
11141589.las	None	NAVD88 - Geoid12A (Feet)
11141591.las	None	NAVD88 - Geoid12A (Feet)
11141594.las	None	NAVD88 - Geoid12A (Feet)
11141596.las	None	NAVD88 - Geoid12A (Feet)
11141599.las	None	NAVD88 - Geoid12A (Feet)
11141601.las	None	NAVD88 - Geoid12A (Feet)
11141604.las	None	NAVD88 - Geoid12A (Feet)
11141606.las	None	NAVD88 - Geoid12A (Feet)
11141609.las	None	NAVD88 - Geoid12A (Feet)
11141611.las	None	NAVD88 - Geoid12A (Feet)
11141614.las	None	NAVD88 - Geoid12A (Feet)
11141616.las	None	NAVD88 - Geoid12A (Feet)
11141619.las	None	NAVD88 - Geoid12A (Feet)
11141621.las	None	NAVD88 - Geoid12A (Feet)
11141624.las	None	NAVD88 - Geoid12A (Feet)
11141626.las	None	NAVD88 - Geoid12A (Feet)
11141629.las	None	NAVD88 - Geoid12A (Feet)
11141631.las	None	NAVD88 - Geoid12A (Feet)
11141634.las	None	NAVD88 - Geoid12A (Feet)
11141636.las	None	NAVD88 - Geoid12A (Feet)
11141639.las	None	NAVD88 - Geoid12A (Feet)
11141641.las	None	NAVD88 - Geoid12A (Feet)
11141644.las	None	NAVD88 - Geoid12A (Feet)
11141646.las	None	NAVD88 - Geoid12A (Feet)
11141649.las	None	NAVD88 - Geoid12A (Feet)
11141651.las	None	NAVD88 - Geoid12A (Feet)
11141654.las	None	NAVD88 - Geoid12A (Feet)
11141656.las	None	NAVD88 - Geoid12A (Feet)
11141659.las	None	NAVD88 - Geoid12A (Feet)
11141661.las	None	NAVD88 - Geoid12A (Feet)
11141664.las	None	NAVD88 - Geoid12A (Feet)
11141666.las	None	NAVD88 - Geoid12A (Feet)
11141669.las	None	NAVD88 - Geoid12A (Feet)
11141671.las	None	NAVD88 - Geoid12A (Feet)
11141674.las	None	NAVD88 - Geoid12A (Feet)
11141676.las	None	NAVD88 - Geoid12A (Feet)
11141679.las	None	NAVD88 - Geoid12A (Feet)
11141681.las	None	NAVD88 - Geoid12A (Feet)
11141684.las	None	NAVD88 - Geoid12A (Feet)
11141686.las	None	NAVD88 - Geoid12A (Feet)
11161576.las	None	NAVD88 - Geoid12A (Feet)
11161579.las	None	NAVD88 - Geoid12A (Feet)
11161581.las	None	NAVD88 - Geoid12A (Feet)
11161584.las	None	NAVD88 - Geoid12A (Feet)
11161586.las	None	NAVD88 - Geoid12A (Feet)
11161589.las	None	NAVD88 - Geoid12A (Feet)

2.4 Report on Datums (Tiled Data) - continued

File	EPSG Code	Vertical Datum
11161591.las	None	NAVD88 - Geoid12A (Feet)
11161594.las	None	NAVD88 - Geoid12A (Feet)
11161596.las	None	NAVD88 - Geoid12A (Feet)
11161599.las	None	NAVD88 - Geoid12A (Feet)
11161601.las	None	NAVD88 - Geoid12A (Feet)
11161604.las	None	NAVD88 - Geoid12A (Feet)
11161606.las	None	NAVD88 - Geoid12A (Feet)
11161609.las	None	NAVD88 - Geoid12A (Feet)
11161611.las	None	NAVD88 - Geoid12A (Feet)
11161614.las	None	NAVD88 - Geoid12A (Feet)
11161616.las	None	NAVD88 - Geoid12A (Feet)
11161619.las	None	NAVD88 - Geoid12A (Feet)
11161621.las	None	NAVD88 - Geoid12A (Feet)
11161624.las	None	NAVD88 - Geoid12A (Feet)
11161626.las	None	NAVD88 - Geoid12A (Feet)
11161629.las	None	NAVD88 - Geoid12A (Feet)
11161631.las	None	NAVD88 - Geoid12A (Feet)
11161634.las	None	NAVD88 - Geoid12A (Feet)
11161636.las	None	NAVD88 - Geoid12A (Feet)
11161639.las	None	NAVD88 - Geoid12A (Feet)
11161641.las	None	NAVD88 - Geoid12A (Feet)
11161644.las	None	NAVD88 - Geoid12A (Feet)
11161646.las	None	NAVD88 - Geoid12A (Feet)
11161649.las	None	NAVD88 - Geoid12A (Feet)
11161651.las	None	NAVD88 - Geoid12A (Feet)
11161654.las	None	NAVD88 - Geoid12A (Feet)
11161656.las	None	NAVD88 - Geoid12A (Feet)
11161659.las	None	NAVD88 - Geoid12A (Feet)
11161661.las	None	NAVD88 - Geoid12A (Feet)
11161664.las	None	NAVD88 - Geoid12A (Feet)
11161666.las	None	NAVD88 - Geoid12A (Feet)
11161669.las	None	NAVD88 - Geoid12A (Feet)
11161671.las	None	NAVD88 - Geoid12A (Feet)
11161674.las	None	NAVD88 - Geoid12A (Feet)
11161676.las	None	NAVD88 - Geoid12A (Feet)
11161679.las	None	NAVD88 - Geoid12A (Feet)
11161681.las	None	NAVD88 - Geoid12A (Feet)
11161684.las	None	NAVD88 - Geoid12A (Feet)
11161686.las	None	NAVD88 - Geoid12A (Feet)
11191576.las	None	NAVD88 - Geoid12A (Feet)
11191579.las	None	NAVD88 - Geoid12A (Feet)
11191581.las	None	NAVD88 - Geoid12A (Feet)
11191584.las	None	NAVD88 - Geoid12A (Feet)
11191586.las	None	NAVD88 - Geoid12A (Feet)
11191589.las	None	NAVD88 - Geoid12A (Feet)
11191591.las	None	NAVD88 - Geoid12A (Feet)
11191594.las	None	NAVD88 - Geoid12A (Feet)
11191596.las	None	NAVD88 - Geoid12A (Feet)
11191599.las	None	NAVD88 - Geoid12A (Feet)

2.4 Report on Datums (Tiled Data) - continued

File	EPSG Code	Vertical Datum
11191601.las	None	NAVD88 - Geoid12A (Feet)
11191604.las	None	NAVD88 - Geoid12A (Feet)
11191606.las	None	NAVD88 - Geoid12A (Feet)
11191609.las	None	NAVD88 - Geoid12A (Feet)
11191611.las	None	NAVD88 - Geoid12A (Feet)
11191614.las	None	NAVD88 - Geoid12A (Feet)
11191616.las	None	NAVD88 - Geoid12A (Feet)
11191619.las	None	NAVD88 - Geoid12A (Feet)
11191621.las	None	NAVD88 - Geoid12A (Feet)
11191624.las	None	NAVD88 - Geoid12A (Feet)
11191626.las	None	NAVD88 - Geoid12A (Feet)
11191629.las	None	NAVD88 - Geoid12A (Feet)
11191631.las	None	NAVD88 - Geoid12A (Feet)
11191634.las	None	NAVD88 - Geoid12A (Feet)
11191636.las	None	NAVD88 - Geoid12A (Feet)
11191639.las	None	NAVD88 - Geoid12A (Feet)
11191641.las	None	NAVD88 - Geoid12A (Feet)
11191644.las	None	NAVD88 - Geoid12A (Feet)
11191646.las	None	NAVD88 - Geoid12A (Feet)
11191649.las	None	NAVD88 - Geoid12A (Feet)
11191651.las	None	NAVD88 - Geoid12A (Feet)
11191654.las	None	NAVD88 - Geoid12A (Feet)
11191656.las	None	NAVD88 - Geoid12A (Feet)
11191659.las	None	NAVD88 - Geoid12A (Feet)
11191661.las	None	NAVD88 - Geoid12A (Feet)
11191664.las	None	NAVD88 - Geoid12A (Feet)
11191666.las	None	NAVD88 - Geoid12A (Feet)
11191669.las	None	NAVD88 - Geoid12A (Feet)
11191671.las	None	NAVD88 - Geoid12A (Feet)
11191674.las	None	NAVD88 - Geoid12A (Feet)
11191676.las	None	NAVD88 - Geoid12A (Feet)
11191679.las	None	NAVD88 - Geoid12A (Feet)
11191681.las	None	NAVD88 - Geoid12A (Feet)
11191684.las	None	NAVD88 - Geoid12A (Feet)
11191686.las	None	NAVD88 - Geoid12A (Feet)
11211576.las	None	NAVD88 - Geoid12A (Feet)
11211579.las	None	NAVD88 - Geoid12A (Feet)
11211581.las	None	NAVD88 - Geoid12A (Feet)
11211584.las	None	NAVD88 - Geoid12A (Feet)
11211586.las	None	NAVD88 - Geoid12A (Feet)
11211589.las	None	NAVD88 - Geoid12A (Feet)
11211591.las	None	NAVD88 - Geoid12A (Feet)
11211594.las	None	NAVD88 - Geoid12A (Feet)
11211596.las	None	NAVD88 - Geoid12A (Feet)
11211599.las	None	NAVD88 - Geoid12A (Feet)
11211601.las	None	NAVD88 - Geoid12A (Feet)
11211604.las	None	NAVD88 - Geoid12A (Feet)
11211606.las	None	NAVD88 - Geoid12A (Feet)
11211609.las	None	NAVD88 - Geoid12A (Feet)

2.4 Report on Datums (Tiled Data) - continued

File	EPSG Code	Vertical Datum
11211611.las	None	NAVD88 - Geoid12A (Feet)
11211614.las	None	NAVD88 - Geoid12A (Feet)
11211616.las	None	NAVD88 - Geoid12A (Feet)
11211619.las	None	NAVD88 - Geoid12A (Feet)
11211621.las	None	NAVD88 - Geoid12A (Feet)
11211624.las	None	NAVD88 - Geoid12A (Feet)
11211626.las	None	NAVD88 - Geoid12A (Feet)
11211629.las	None	NAVD88 - Geoid12A (Feet)
11211631.las	None	NAVD88 - Geoid12A (Feet)
11211634.las	None	NAVD88 - Geoid12A (Feet)
11211636.las	None	NAVD88 - Geoid12A (Feet)
11211639.las	None	NAVD88 - Geoid12A (Feet)
11211641.las	None	NAVD88 - Geoid12A (Feet)
11211644.las	None	NAVD88 - Geoid12A (Feet)
11211646.las	None	NAVD88 - Geoid12A (Feet)
11211649.las	None	NAVD88 - Geoid12A (Feet)
11211651.las	None	NAVD88 - Geoid12A (Feet)
11211654.las	None	NAVD88 - Geoid12A (Feet)
11211656.las	None	NAVD88 - Geoid12A (Feet)
11211659.las	None	NAVD88 - Geoid12A (Feet)
11211661.las	None	NAVD88 - Geoid12A (Feet)
11211664.las	None	NAVD88 - Geoid12A (Feet)
11211666.las	None	NAVD88 - Geoid12A (Feet)
11211669.las	None	NAVD88 - Geoid12A (Feet)
11211671.las	None	NAVD88 - Geoid12A (Feet)
11211674.las	None	NAVD88 - Geoid12A (Feet)
11211676.las	None	NAVD88 - Geoid12A (Feet)
11211679.las	None	NAVD88 - Geoid12A (Feet)
11211681.las	None	NAVD88 - Geoid12A (Feet)
11211684.las	None	NAVD88 - Geoid12A (Feet)
11211686.las	None	NAVD88 - Geoid12A (Feet)
11241576.las	None	NAVD88 - Geoid12A (Feet)
11241579.las	None	NAVD88 - Geoid12A (Feet)
11241581.las	None	NAVD88 - Geoid12A (Feet)
11241584.las	None	NAVD88 - Geoid12A (Feet)
11241586.las	None	NAVD88 - Geoid12A (Feet)
11241589.las	None	NAVD88 - Geoid12A (Feet)
11241591.las	None	NAVD88 - Geoid12A (Feet)
11241594.las	None	NAVD88 - Geoid12A (Feet)
11241596.las	None	NAVD88 - Geoid12A (Feet)
11241599.las	None	NAVD88 - Geoid12A (Feet)
11241601.las	None	NAVD88 - Geoid12A (Feet)
11241604.las	None	NAVD88 - Geoid12A (Feet)
11241606.las	None	NAVD88 - Geoid12A (Feet)
11241609.las	None	NAVD88 - Geoid12A (Feet)
11241611.las	None	NAVD88 - Geoid12A (Feet)
11241614.las	None	NAVD88 - Geoid12A (Feet)
11241616.las	None	NAVD88 - Geoid12A (Feet)
11241619.las	None	NAVD88 - Geoid12A (Feet)

2.4 Report on Datums (Tiled Data) - continued

File	EPSG Code	Vertical Datum
11241621.las	None	NAVD88 - Geoid12A (Feet)
11241624.las	None	NAVD88 - Geoid12A (Feet)
11241626.las	None	NAVD88 - Geoid12A (Feet)
11241629.las	None	NAVD88 - Geoid12A (Feet)
11241631.las	None	NAVD88 - Geoid12A (Feet)
11241634.las	None	NAVD88 - Geoid12A (Feet)
11241636.las	None	NAVD88 - Geoid12A (Feet)
11241639.las	None	NAVD88 - Geoid12A (Feet)
11241641.las	None	NAVD88 - Geoid12A (Feet)
11241644.las	None	NAVD88 - Geoid12A (Feet)
11241646.las	None	NAVD88 - Geoid12A (Feet)
11241649.las	None	NAVD88 - Geoid12A (Feet)
11241651.las	None	NAVD88 - Geoid12A (Feet)
11241654.las	None	NAVD88 - Geoid12A (Feet)
11241656.las	None	NAVD88 - Geoid12A (Feet)
11241659.las	None	NAVD88 - Geoid12A (Feet)
11241661.las	None	NAVD88 - Geoid12A (Feet)
11241664.las	None	NAVD88 - Geoid12A (Feet)
11241666.las	None	NAVD88 - Geoid12A (Feet)
11241669.las	None	NAVD88 - Geoid12A (Feet)
11241671.las	None	NAVD88 - Geoid12A (Feet)
11241674.las	None	NAVD88 - Geoid12A (Feet)
11241676.las	None	NAVD88 - Geoid12A (Feet)
11241679.las	None	NAVD88 - Geoid12A (Feet)
11241681.las	None	NAVD88 - Geoid12A (Feet)
11241684.las	None	NAVD88 - Geoid12A (Feet)
11241686.las	None	NAVD88 - Geoid12A (Feet)
11261576.las	None	NAVD88 - Geoid12A (Feet)
11261579.las	None	NAVD88 - Geoid12A (Feet)
11261581.las	None	NAVD88 - Geoid12A (Feet)
11261584.las	None	NAVD88 - Geoid12A (Feet)
11261586.las	None	NAVD88 - Geoid12A (Feet)
11261589.las	None	NAVD88 - Geoid12A (Feet)
11261591.las	None	NAVD88 - Geoid12A (Feet)
11261594.las	None	NAVD88 - Geoid12A (Feet)
11261596.las	None	NAVD88 - Geoid12A (Feet)
11261599.las	None	NAVD88 - Geoid12A (Feet)
11261601.las	None	NAVD88 - Geoid12A (Feet)
11261604.las	None	NAVD88 - Geoid12A (Feet)
11261606.las	None	NAVD88 - Geoid12A (Feet)
11261609.las	None	NAVD88 - Geoid12A (Feet)
11261611.las	None	NAVD88 - Geoid12A (Feet)
11261614.las	None	NAVD88 - Geoid12A (Feet)
11261616.las	None	NAVD88 - Geoid12A (Feet)
11261619.las	None	NAVD88 - Geoid12A (Feet)
11261621.las	None	NAVD88 - Geoid12A (Feet)
11261624.las	None	NAVD88 - Geoid12A (Feet)
11261626.las	None	NAVD88 - Geoid12A (Feet)
11261629.las	None	NAVD88 - Geoid12A (Feet)

2.4 Report on Datums (Tiled Data) - continued

File	EPSG Code	Vertical Datum
11261631.las	None	NAVD88 - Geoid12A (Feet)
11261634.las	None	NAVD88 - Geoid12A (Feet)
11261636.las	None	NAVD88 - Geoid12A (Feet)
11261639.las	None	NAVD88 - Geoid12A (Feet)
11261641.las	None	NAVD88 - Geoid12A (Feet)
11261644.las	None	NAVD88 - Geoid12A (Feet)
11261646.las	None	NAVD88 - Geoid12A (Feet)
11261649.las	None	NAVD88 - Geoid12A (Feet)
11261651.las	None	NAVD88 - Geoid12A (Feet)
11261654.las	None	NAVD88 - Geoid12A (Feet)
11261656.las	None	NAVD88 - Geoid12A (Feet)
11261659.las	None	NAVD88 - Geoid12A (Feet)
11261661.las	None	NAVD88 - Geoid12A (Feet)
11261664.las	None	NAVD88 - Geoid12A (Feet)
11261666.las	None	NAVD88 - Geoid12A (Feet)
11261669.las	None	NAVD88 - Geoid12A (Feet)
11261671.las	None	NAVD88 - Geoid12A (Feet)
11261674.las	None	NAVD88 - Geoid12A (Feet)
11261676.las	None	NAVD88 - Geoid12A (Feet)
11261679.las	None	NAVD88 - Geoid12A (Feet)
11261681.las	None	NAVD88 - Geoid12A (Feet)
11261684.las	None	NAVD88 - Geoid12A (Feet)
11261686.las	None	NAVD88 - Geoid12A (Feet)
11291576.las	None	NAVD88 - Geoid12A (Feet)
11291579.las	None	NAVD88 - Geoid12A (Feet)
11291581.las	None	NAVD88 - Geoid12A (Feet)
11291584.las	None	NAVD88 - Geoid12A (Feet)
11291586.las	None	NAVD88 - Geoid12A (Feet)
11291589.las	None	NAVD88 - Geoid12A (Feet)
11291591.las	None	NAVD88 - Geoid12A (Feet)
11291594.las	None	NAVD88 - Geoid12A (Feet)
11291596.las	None	NAVD88 - Geoid12A (Feet)
11291599.las	None	NAVD88 - Geoid12A (Feet)
11291601.las	None	NAVD88 - Geoid12A (Feet)
11291604.las	None	NAVD88 - Geoid12A (Feet)
11291606.las	None	NAVD88 - Geoid12A (Feet)
11291609.las	None	NAVD88 - Geoid12A (Feet)
11291611.las	None	NAVD88 - Geoid12A (Feet)
11291614.las	None	NAVD88 - Geoid12A (Feet)
11291616.las	None	NAVD88 - Geoid12A (Feet)
11291619.las	None	NAVD88 - Geoid12A (Feet)
11291621.las	None	NAVD88 - Geoid12A (Feet)
11291624.las	None	NAVD88 - Geoid12A (Feet)
11291626.las	None	NAVD88 - Geoid12A (Feet)
11291629.las	None	NAVD88 - Geoid12A (Feet)
11291631.las	None	NAVD88 - Geoid12A (Feet)
11291634.las	None	NAVD88 - Geoid12A (Feet)
11291636.las	None	NAVD88 - Geoid12A (Feet)
11291639.las	None	NAVD88 - Geoid12A (Feet)

2.4 Report on Datums (Tiled Data) - continued

File	EPSG Code	Vertical Datum
11291641.las	None	NAVD88 - Geoid12A (Feet)
11291644.las	None	NAVD88 - Geoid12A (Feet)
11291646.las	None	NAVD88 - Geoid12A (Feet)
11291649.las	None	NAVD88 - Geoid12A (Feet)
11291651.las	None	NAVD88 - Geoid12A (Feet)
11291654.las	None	NAVD88 - Geoid12A (Feet)
11291656.las	None	NAVD88 - Geoid12A (Feet)
11291659.las	None	NAVD88 - Geoid12A (Feet)
11291661.las	None	NAVD88 - Geoid12A (Feet)
11291664.las	None	NAVD88 - Geoid12A (Feet)
11291666.las	None	NAVD88 - Geoid12A (Feet)
11291669.las	None	NAVD88 - Geoid12A (Feet)
11291671.las	None	NAVD88 - Geoid12A (Feet)
11291674.las	None	NAVD88 - Geoid12A (Feet)
11291676.las	None	NAVD88 - Geoid12A (Feet)
11291679.las	None	NAVD88 - Geoid12A (Feet)
11291681.las	None	NAVD88 - Geoid12A (Feet)
11291684.las	None	NAVD88 - Geoid12A (Feet)
11291686.las	None	NAVD88 - Geoid12A (Feet)
11311576.las	None	NAVD88 - Geoid12A (Feet)
11311579.las	None	NAVD88 - Geoid12A (Feet)
11311581.las	None	NAVD88 - Geoid12A (Feet)
11311584.las	None	NAVD88 - Geoid12A (Feet)
11311586.las	None	NAVD88 - Geoid12A (Feet)
11311589.las	None	NAVD88 - Geoid12A (Feet)
11311591.las	None	NAVD88 - Geoid12A (Feet)
11311594.las	None	NAVD88 - Geoid12A (Feet)
11311596.las	None	NAVD88 - Geoid12A (Feet)
11311599.las	None	NAVD88 - Geoid12A (Feet)
11311601.las	None	NAVD88 - Geoid12A (Feet)
11311604.las	None	NAVD88 - Geoid12A (Feet)
11311606.las	None	NAVD88 - Geoid12A (Feet)
11311609.las	None	NAVD88 - Geoid12A (Feet)
11311611.las	None	NAVD88 - Geoid12A (Feet)
11311614.las	None	NAVD88 - Geoid12A (Feet)
11311616.las	None	NAVD88 - Geoid12A (Feet)
11311619.las	None	NAVD88 - Geoid12A (Feet)
11311621.las	None	NAVD88 - Geoid12A (Feet)
11311624.las	None	NAVD88 - Geoid12A (Feet)
11311626.las	None	NAVD88 - Geoid12A (Feet)
11311629.las	None	NAVD88 - Geoid12A (Feet)
11311631.las	None	NAVD88 - Geoid12A (Feet)
11311634.las	None	NAVD88 - Geoid12A (Feet)
11311636.las	None	NAVD88 - Geoid12A (Feet)
11311639.las	None	NAVD88 - Geoid12A (Feet)
11311641.las	None	NAVD88 - Geoid12A (Feet)
11311644.las	None	NAVD88 - Geoid12A (Feet)
11311646.las	None	NAVD88 - Geoid12A (Feet)
11311649.las	None	NAVD88 - Geoid12A (Feet)

2.4 Report on Datums (Tiled Data) - continued

File	EPSG Code	Vertical Datum
11311651.las	None	NAVD88 - Geoid12A (Feet)
11311654.las	None	NAVD88 - Geoid12A (Feet)
11311656.las	None	NAVD88 - Geoid12A (Feet)
11311659.las	None	NAVD88 - Geoid12A (Feet)
11311661.las	None	NAVD88 - Geoid12A (Feet)
11311664.las	None	NAVD88 - Geoid12A (Feet)
11311666.las	None	NAVD88 - Geoid12A (Feet)
11311669.las	None	NAVD88 - Geoid12A (Feet)
11311671.las	None	NAVD88 - Geoid12A (Feet)
11311674.las	None	NAVD88 - Geoid12A (Feet)
11311676.las	None	NAVD88 - Geoid12A (Feet)
11311679.las	None	NAVD88 - Geoid12A (Feet)
11311681.las	None	NAVD88 - Geoid12A (Feet)
11311684.las	None	NAVD88 - Geoid12A (Feet)
11311686.las	None	NAVD88 - Geoid12A (Feet)
11341576.las	None	NAVD88 - Geoid12A (Feet)
11341579.las	None	NAVD88 - Geoid12A (Feet)
11341581.las	None	NAVD88 - Geoid12A (Feet)
11341584.las	None	NAVD88 - Geoid12A (Feet)
11341586.las	None	NAVD88 - Geoid12A (Feet)
11341589.las	None	NAVD88 - Geoid12A (Feet)
11341591.las	None	NAVD88 - Geoid12A (Feet)
11341594.las	None	NAVD88 - Geoid12A (Feet)
11341596.las	None	NAVD88 - Geoid12A (Feet)
11341599.las	None	NAVD88 - Geoid12A (Feet)
11341601.las	None	NAVD88 - Geoid12A (Feet)
11341604.las	None	NAVD88 - Geoid12A (Feet)
11341606.las	None	NAVD88 - Geoid12A (Feet)
11341609.las	None	NAVD88 - Geoid12A (Feet)
11341611.las	None	NAVD88 - Geoid12A (Feet)
11341614.las	None	NAVD88 - Geoid12A (Feet)
11341616.las	None	NAVD88 - Geoid12A (Feet)
11341619.las	None	NAVD88 - Geoid12A (Feet)
11341621.las	None	NAVD88 - Geoid12A (Feet)
11341624.las	None	NAVD88 - Geoid12A (Feet)
11341626.las	None	NAVD88 - Geoid12A (Feet)
11341629.las	None	NAVD88 - Geoid12A (Feet)
11341631.las	None	NAVD88 - Geoid12A (Feet)
11341634.las	None	NAVD88 - Geoid12A (Feet)
11341636.las	None	NAVD88 - Geoid12A (Feet)
11341639.las	None	NAVD88 - Geoid12A (Feet)
11341641.las	None	NAVD88 - Geoid12A (Feet)
11341644.las	None	NAVD88 - Geoid12A (Feet)
11341646.las	None	NAVD88 - Geoid12A (Feet)
11341649.las	None	NAVD88 - Geoid12A (Feet)
11341651.las	None	NAVD88 - Geoid12A (Feet)
11341654.las	None	NAVD88 - Geoid12A (Feet)
11341656.las	None	NAVD88 - Geoid12A (Feet)
11341659.las	None	NAVD88 - Geoid12A (Feet)

2.4 Report on Datums (Tiled Data) - continued

File	EPSG Code	Vertical Datum
11341661.las	None	NAVD88 - Geoid12A (Feet)
11341664.las	None	NAVD88 - Geoid12A (Feet)
11341666.las	None	NAVD88 - Geoid12A (Feet)
11341669.las	None	NAVD88 - Geoid12A (Feet)
11341671.las	None	NAVD88 - Geoid12A (Feet)
11341674.las	None	NAVD88 - Geoid12A (Feet)
11341676.las	None	NAVD88 - Geoid12A (Feet)
11341679.las	None	NAVD88 - Geoid12A (Feet)
11341681.las	None	NAVD88 - Geoid12A (Feet)
11341684.las	None	NAVD88 - Geoid12A (Feet)
11341686.las	None	NAVD88 - Geoid12A (Feet)
11361576.las	None	NAVD88 - Geoid12A (Feet)
11361579.las	None	NAVD88 - Geoid12A (Feet)
11361581.las	None	NAVD88 - Geoid12A (Feet)
11361584.las	None	NAVD88 - Geoid12A (Feet)
11361586.las	None	NAVD88 - Geoid12A (Feet)
11361589.las	None	NAVD88 - Geoid12A (Feet)
11361591.las	None	NAVD88 - Geoid12A (Feet)
11361594.las	None	NAVD88 - Geoid12A (Feet)
11361596.las	None	NAVD88 - Geoid12A (Feet)
11361599.las	None	NAVD88 - Geoid12A (Feet)
11361601.las	None	NAVD88 - Geoid12A (Feet)
11361604.las	None	NAVD88 - Geoid12A (Feet)
11361606.las	None	NAVD88 - Geoid12A (Feet)
11361609.las	None	NAVD88 - Geoid12A (Feet)
11361611.las	None	NAVD88 - Geoid12A (Feet)
11361614.las	None	NAVD88 - Geoid12A (Feet)
11361616.las	None	NAVD88 - Geoid12A (Feet)
11361619.las	None	NAVD88 - Geoid12A (Feet)
11361621.las	None	NAVD88 - Geoid12A (Feet)
11361624.las	None	NAVD88 - Geoid12A (Feet)
11361626.las	None	NAVD88 - Geoid12A (Feet)
11361629.las	None	NAVD88 - Geoid12A (Feet)
11361631.las	None	NAVD88 - Geoid12A (Feet)
11361634.las	None	NAVD88 - Geoid12A (Feet)
11361636.las	None	NAVD88 - Geoid12A (Feet)
11361639.las	None	NAVD88 - Geoid12A (Feet)
11361641.las	None	NAVD88 - Geoid12A (Feet)
11361644.las	None	NAVD88 - Geoid12A (Feet)
11361646.las	None	NAVD88 - Geoid12A (Feet)
11361649.las	None	NAVD88 - Geoid12A (Feet)
11361651.las	None	NAVD88 - Geoid12A (Feet)
11361654.las	None	NAVD88 - Geoid12A (Feet)
11361656.las	None	NAVD88 - Geoid12A (Feet)
11361659.las	None	NAVD88 - Geoid12A (Feet)
11361661.las	None	NAVD88 - Geoid12A (Feet)
11361664.las	None	NAVD88 - Geoid12A (Feet)
11361666.las	None	NAVD88 - Geoid12A (Feet)
11361669.las	None	NAVD88 - Geoid12A (Feet)

2.4 Report on Datums (Tiled Data) - continued

File	EPSG Code	Vertical Datum
11361671.las	None	NAVD88 - Geoid12A (Feet)
11361674.las	None	NAVD88 - Geoid12A (Feet)
11361676.las	None	NAVD88 - Geoid12A (Feet)
11361679.las	None	NAVD88 - Geoid12A (Feet)
11361681.las	None	NAVD88 - Geoid12A (Feet)
11361684.las	None	NAVD88 - Geoid12A (Feet)
11361686.las	None	NAVD88 - Geoid12A (Feet)
11391576.las	None	NAVD88 - Geoid12A (Feet)
11391579.las	None	NAVD88 - Geoid12A (Feet)
11391581.las	None	NAVD88 - Geoid12A (Feet)
11391584.las	None	NAVD88 - Geoid12A (Feet)
11391586.las	None	NAVD88 - Geoid12A (Feet)
11391589.las	None	NAVD88 - Geoid12A (Feet)
11391591.las	None	NAVD88 - Geoid12A (Feet)
11391594.las	None	NAVD88 - Geoid12A (Feet)
11391596.las	None	NAVD88 - Geoid12A (Feet)
11391599.las	None	NAVD88 - Geoid12A (Feet)
11391601.las	None	NAVD88 - Geoid12A (Feet)
11391604.las	None	NAVD88 - Geoid12A (Feet)
11391606.las	None	NAVD88 - Geoid12A (Feet)
11391609.las	None	NAVD88 - Geoid12A (Feet)
11391611.las	None	NAVD88 - Geoid12A (Feet)
11391614.las	None	NAVD88 - Geoid12A (Feet)
11391616.las	None	NAVD88 - Geoid12A (Feet)
11391619.las	None	NAVD88 - Geoid12A (Feet)
11391621.las	None	NAVD88 - Geoid12A (Feet)
11391624.las	None	NAVD88 - Geoid12A (Feet)
11391626.las	None	NAVD88 - Geoid12A (Feet)
11391629.las	None	NAVD88 - Geoid12A (Feet)
11391631.las	None	NAVD88 - Geoid12A (Feet)
11391634.las	None	NAVD88 - Geoid12A (Feet)
11391636.las	None	NAVD88 - Geoid12A (Feet)
11391639.las	None	NAVD88 - Geoid12A (Feet)
11391641.las	None	NAVD88 - Geoid12A (Feet)
11391644.las	None	NAVD88 - Geoid12A (Feet)
11391646.las	None	NAVD88 - Geoid12A (Feet)
11391649.las	None	NAVD88 - Geoid12A (Feet)
11391651.las	None	NAVD88 - Geoid12A (Feet)
11391654.las	None	NAVD88 - Geoid12A (Feet)
11391656.las	None	NAVD88 - Geoid12A (Feet)
11391659.las	None	NAVD88 - Geoid12A (Feet)
11391661.las	None	NAVD88 - Geoid12A (Feet)
11391664.las	None	NAVD88 - Geoid12A (Feet)
11391666.las	None	NAVD88 - Geoid12A (Feet)
11391669.las	None	NAVD88 - Geoid12A (Feet)
11391671.las	None	NAVD88 - Geoid12A (Feet)
11391674.las	None	NAVD88 - Geoid12A (Feet)
11391676.las	None	NAVD88 - Geoid12A (Feet)
11391679.las	None	NAVD88 - Geoid12A (Feet)

2.4 Report on Datums (Tiled Data) - continued

File	EPSG Code	Vertical Datum
11391681.las	None	NAVD88 - Geoid12A (Feet)
11391684.las	None	NAVD88 - Geoid12A (Feet)
11391686.las	None	NAVD88 - Geoid12A (Feet)
11411576.las	None	NAVD88 - Geoid12A (Feet)
11411579.las	None	NAVD88 - Geoid12A (Feet)
11411581.las	None	NAVD88 - Geoid12A (Feet)
11411584.las	None	NAVD88 - Geoid12A (Feet)
11411586.las	None	NAVD88 - Geoid12A (Feet)
11411589.las	None	NAVD88 - Geoid12A (Feet)
11411591.las	None	NAVD88 - Geoid12A (Feet)
11411594.las	None	NAVD88 - Geoid12A (Feet)
11411596.las	None	NAVD88 - Geoid12A (Feet)
11411599.las	None	NAVD88 - Geoid12A (Feet)
11411601.las	None	NAVD88 - Geoid12A (Feet)
11411604.las	None	NAVD88 - Geoid12A (Feet)
11411606.las	None	NAVD88 - Geoid12A (Feet)
11411609.las	None	NAVD88 - Geoid12A (Feet)
11411611.las	None	NAVD88 - Geoid12A (Feet)
11411614.las	None	NAVD88 - Geoid12A (Feet)
11411616.las	None	NAVD88 - Geoid12A (Feet)
11411619.las	None	NAVD88 - Geoid12A (Feet)
11411621.las	None	NAVD88 - Geoid12A (Feet)
11411624.las	None	NAVD88 - Geoid12A (Feet)
11411626.las	None	NAVD88 - Geoid12A (Feet)
11411629.las	None	NAVD88 - Geoid12A (Feet)
11411631.las	None	NAVD88 - Geoid12A (Feet)
11411634.las	None	NAVD88 - Geoid12A (Feet)
11411636.las	None	NAVD88 - Geoid12A (Feet)
11411639.las	None	NAVD88 - Geoid12A (Feet)
11411641.las	None	NAVD88 - Geoid12A (Feet)
11411644.las	None	NAVD88 - Geoid12A (Feet)
11411646.las	None	NAVD88 - Geoid12A (Feet)
11411649.las	None	NAVD88 - Geoid12A (Feet)
11411651.las	None	NAVD88 - Geoid12A (Feet)
11411654.las	None	NAVD88 - Geoid12A (Feet)
11411656.las	None	NAVD88 - Geoid12A (Feet)
11411659.las	None	NAVD88 - Geoid12A (Feet)
11411661.las	None	NAVD88 - Geoid12A (Feet)
11411664.las	None	NAVD88 - Geoid12A (Feet)
11411666.las	None	NAVD88 - Geoid12A (Feet)
11411669.las	None	NAVD88 - Geoid12A (Feet)
11411671.las	None	NAVD88 - Geoid12A (Feet)
11411674.las	None	NAVD88 - Geoid12A (Feet)
11411676.las	None	NAVD88 - Geoid12A (Feet)
11411679.las	None	NAVD88 - Geoid12A (Feet)
11411681.las	None	NAVD88 - Geoid12A (Feet)
11411684.las	None	NAVD88 - Geoid12A (Feet)
11411686.las	None	NAVD88 - Geoid12A (Feet)
11441576.las	None	NAVD88 - Geoid12A (Feet)

2.4 Report on Datums (Tiled Data) - continued

File	EPSG Code	Vertical Datum
11441579.las	None	NAVD88 - Geoid12A (Feet)
11441581.las	None	NAVD88 - Geoid12A (Feet)
11441584.las	None	NAVD88 - Geoid12A (Feet)
11441586.las	None	NAVD88 - Geoid12A (Feet)
11441589.las	None	NAVD88 - Geoid12A (Feet)
11441591.las	None	NAVD88 - Geoid12A (Feet)
11441594.las	None	NAVD88 - Geoid12A (Feet)
11441596.las	None	NAVD88 - Geoid12A (Feet)
11441599.las	None	NAVD88 - Geoid12A (Feet)
11441601.las	None	NAVD88 - Geoid12A (Feet)
11441604.las	None	NAVD88 - Geoid12A (Feet)
11441606.las	None	NAVD88 - Geoid12A (Feet)
11441609.las	None	NAVD88 - Geoid12A (Feet)
11441611.las	None	NAVD88 - Geoid12A (Feet)
11441614.las	None	NAVD88 - Geoid12A (Feet)
11441616.las	None	NAVD88 - Geoid12A (Feet)
11441619.las	None	NAVD88 - Geoid12A (Feet)
11441621.las	None	NAVD88 - Geoid12A (Feet)
11441624.las	None	NAVD88 - Geoid12A (Feet)
11441626.las	None	NAVD88 - Geoid12A (Feet)
11441629.las	None	NAVD88 - Geoid12A (Feet)
11441631.las	None	NAVD88 - Geoid12A (Feet)
11441634.las	None	NAVD88 - Geoid12A (Feet)
11441636.las	None	NAVD88 - Geoid12A (Feet)
11441639.las	None	NAVD88 - Geoid12A (Feet)
11441641.las	None	NAVD88 - Geoid12A (Feet)
11441644.las	None	NAVD88 - Geoid12A (Feet)
11441646.las	None	NAVD88 - Geoid12A (Feet)
11441649.las	None	NAVD88 - Geoid12A (Feet)
11441651.las	None	NAVD88 - Geoid12A (Feet)
11441654.las	None	NAVD88 - Geoid12A (Feet)
11441656.las	None	NAVD88 - Geoid12A (Feet)
11441659.las	None	NAVD88 - Geoid12A (Feet)
11441661.las	None	NAVD88 - Geoid12A (Feet)
11441664.las	None	NAVD88 - Geoid12A (Feet)
11441666.las	None	NAVD88 - Geoid12A (Feet)
11441669.las	None	NAVD88 - Geoid12A (Feet)
11441671.las	None	NAVD88 - Geoid12A (Feet)
11441674.las	None	NAVD88 - Geoid12A (Feet)
11441676.las	None	NAVD88 - Geoid12A (Feet)
11441679.las	None	NAVD88 - Geoid12A (Feet)
11441681.las	None	NAVD88 - Geoid12A (Feet)
11441684.las	None	NAVD88 - Geoid12A (Feet)
11441686.las	None	NAVD88 - Geoid12A (Feet)
11461576.las	None	NAVD88 - Geoid12A (Feet)
11461579.las	None	NAVD88 - Geoid12A (Feet)
11461581.las	None	NAVD88 - Geoid12A (Feet)
11461584.las	None	NAVD88 - Geoid12A (Feet)
11461586.las	None	NAVD88 - Geoid12A (Feet)

2.4 Report on Datums (Tiled Data) - continued

File	EPSG Code	Vertical Datum
11461589.las	None	NAVD88 - Geoid12A (Feet)
11461591.las	None	NAVD88 - Geoid12A (Feet)
11461594.las	None	NAVD88 - Geoid12A (Feet)
11461596.las	None	NAVD88 - Geoid12A (Feet)
11461599.las	None	NAVD88 - Geoid12A (Feet)
11461601.las	None	NAVD88 - Geoid12A (Feet)
11461604.las	None	NAVD88 - Geoid12A (Feet)
11461606.las	None	NAVD88 - Geoid12A (Feet)
11461609.las	None	NAVD88 - Geoid12A (Feet)
11461611.las	None	NAVD88 - Geoid12A (Feet)
11461614.las	None	NAVD88 - Geoid12A (Feet)
11461616.las	None	NAVD88 - Geoid12A (Feet)
11461619.las	None	NAVD88 - Geoid12A (Feet)
11461621.las	None	NAVD88 - Geoid12A (Feet)
11461624.las	None	NAVD88 - Geoid12A (Feet)
11461626.las	None	NAVD88 - Geoid12A (Feet)
11461629.las	None	NAVD88 - Geoid12A (Feet)
11461631.las	None	NAVD88 - Geoid12A (Feet)
11461634.las	None	NAVD88 - Geoid12A (Feet)
11461636.las	None	NAVD88 - Geoid12A (Feet)
11461639.las	None	NAVD88 - Geoid12A (Feet)
11461641.las	None	NAVD88 - Geoid12A (Feet)
11461644.las	None	NAVD88 - Geoid12A (Feet)
11461646.las	None	NAVD88 - Geoid12A (Feet)
11461649.las	None	NAVD88 - Geoid12A (Feet)
11461651.las	None	NAVD88 - Geoid12A (Feet)
11461654.las	None	NAVD88 - Geoid12A (Feet)
11461656.las	None	NAVD88 - Geoid12A (Feet)
11461659.las	None	NAVD88 - Geoid12A (Feet)
11461661.las	None	NAVD88 - Geoid12A (Feet)
11461664.las	None	NAVD88 - Geoid12A (Feet)
11461666.las	None	NAVD88 - Geoid12A (Feet)
11461669.las	None	NAVD88 - Geoid12A (Feet)
11461671.las	None	NAVD88 - Geoid12A (Feet)
11461674.las	None	NAVD88 - Geoid12A (Feet)
11461676.las	None	NAVD88 - Geoid12A (Feet)
11461679.las	None	NAVD88 - Geoid12A (Feet)
11461681.las	None	NAVD88 - Geoid12A (Feet)
11461684.las	None	NAVD88 - Geoid12A (Feet)
11461686.las	None	NAVD88 - Geoid12A (Feet)
11491576.las	None	NAVD88 - Geoid12A (Feet)
11491579.las	None	NAVD88 - Geoid12A (Feet)
11491581.las	None	NAVD88 - Geoid12A (Feet)
11491584.las	None	NAVD88 - Geoid12A (Feet)
11491586.las	None	NAVD88 - Geoid12A (Feet)
11491589.las	None	NAVD88 - Geoid12A (Feet)
11491591.las	None	NAVD88 - Geoid12A (Feet)
11491594.las	None	NAVD88 - Geoid12A (Feet)
11491596.las	None	NAVD88 - Geoid12A (Feet)

2.4 Report on Datums (Tiled Data) - continued

File	EPSG Code	Vertical Datum
11491599.las	None	NAVD88 - Geoid12A (Feet)
11491601.las	None	NAVD88 - Geoid12A (Feet)
11491604.las	None	NAVD88 - Geoid12A (Feet)
11491606.las	None	NAVD88 - Geoid12A (Feet)
11491609.las	None	NAVD88 - Geoid12A (Feet)
11491611.las	None	NAVD88 - Geoid12A (Feet)
11491614.las	None	NAVD88 - Geoid12A (Feet)
11491616.las	None	NAVD88 - Geoid12A (Feet)
11491619.las	None	NAVD88 - Geoid12A (Feet)
11491621.las	None	NAVD88 - Geoid12A (Feet)
11491624.las	None	NAVD88 - Geoid12A (Feet)
11491626.las	None	NAVD88 - Geoid12A (Feet)
11491629.las	None	NAVD88 - Geoid12A (Feet)
11491631.las	None	NAVD88 - Geoid12A (Feet)
11491634.las	None	NAVD88 - Geoid12A (Feet)
11491636.las	None	NAVD88 - Geoid12A (Feet)
11491639.las	None	NAVD88 - Geoid12A (Feet)
11491641.las	None	NAVD88 - Geoid12A (Feet)
11491644.las	None	NAVD88 - Geoid12A (Feet)
11491646.las	None	NAVD88 - Geoid12A (Feet)
11491649.las	None	NAVD88 - Geoid12A (Feet)
11491651.las	None	NAVD88 - Geoid12A (Feet)
11491654.las	None	NAVD88 - Geoid12A (Feet)
11491656.las	None	NAVD88 - Geoid12A (Feet)
11491659.las	None	NAVD88 - Geoid12A (Feet)
11491661.las	None	NAVD88 - Geoid12A (Feet)
11491664.las	None	NAVD88 - Geoid12A (Feet)
11491666.las	None	NAVD88 - Geoid12A (Feet)
11491669.las	None	NAVD88 - Geoid12A (Feet)
11491671.las	None	NAVD88 - Geoid12A (Feet)
11491674.las	None	NAVD88 - Geoid12A (Feet)
11491676.las	None	NAVD88 - Geoid12A (Feet)
11491679.las	None	NAVD88 - Geoid12A (Feet)
11491681.las	None	NAVD88 - Geoid12A (Feet)
11491684.las	None	NAVD88 - Geoid12A (Feet)
11491686.las	None	NAVD88 - Geoid12A (Feet)
11511576.las	None	NAVD88 - Geoid12A (Feet)
11511579.las	None	NAVD88 - Geoid12A (Feet)
11511581.las	None	NAVD88 - Geoid12A (Feet)
11511584.las	None	NAVD88 - Geoid12A (Feet)
11511586.las	None	NAVD88 - Geoid12A (Feet)
11511589.las	None	NAVD88 - Geoid12A (Feet)
11511591.las	None	NAVD88 - Geoid12A (Feet)
11511594.las	None	NAVD88 - Geoid12A (Feet)
11511596.las	None	NAVD88 - Geoid12A (Feet)
11511599.las	None	NAVD88 - Geoid12A (Feet)
11511601.las	None	NAVD88 - Geoid12A (Feet)
11511604.las	None	NAVD88 - Geoid12A (Feet)
11511606.las	None	NAVD88 - Geoid12A (Feet)

2.4 Report on Datums (Tiled Data) - continued

File	EPSG Code	Vertical Datum
11511609.las	None	NAVD88 - Geoid12A (Feet)
11511611.las	None	NAVD88 - Geoid12A (Feet)
11511614.las	None	NAVD88 - Geoid12A (Feet)
11511616.las	None	NAVD88 - Geoid12A (Feet)
11511619.las	None	NAVD88 - Geoid12A (Feet)
11511621.las	None	NAVD88 - Geoid12A (Feet)
11511624.las	None	NAVD88 - Geoid12A (Feet)
11511626.las	None	NAVD88 - Geoid12A (Feet)
11511629.las	None	NAVD88 - Geoid12A (Feet)
11511631.las	None	NAVD88 - Geoid12A (Feet)
11511634.las	None	NAVD88 - Geoid12A (Feet)
11511636.las	None	NAVD88 - Geoid12A (Feet)
11511639.las	None	NAVD88 - Geoid12A (Feet)
11511641.las	None	NAVD88 - Geoid12A (Feet)
11511644.las	None	NAVD88 - Geoid12A (Feet)
11511646.las	None	NAVD88 - Geoid12A (Feet)
11511649.las	None	NAVD88 - Geoid12A (Feet)
11511651.las	None	NAVD88 - Geoid12A (Feet)
11511654.las	None	NAVD88 - Geoid12A (Feet)
11511656.las	None	NAVD88 - Geoid12A (Feet)
11511659.las	None	NAVD88 - Geoid12A (Feet)
11511661.las	None	NAVD88 - Geoid12A (Feet)
11511664.las	None	NAVD88 - Geoid12A (Feet)
11511666.las	None	NAVD88 - Geoid12A (Feet)
11511669.las	None	NAVD88 - Geoid12A (Feet)
11511671.las	None	NAVD88 - Geoid12A (Feet)
11511674.las	None	NAVD88 - Geoid12A (Feet)
11511676.las	None	NAVD88 - Geoid12A (Feet)
11511679.las	None	NAVD88 - Geoid12A (Feet)
11511681.las	None	NAVD88 - Geoid12A (Feet)
11511684.las	None	NAVD88 - Geoid12A (Feet)
11511686.las	None	NAVD88 - Geoid12A (Feet)
11541576.las	None	NAVD88 - Geoid12A (Feet)
11541579.las	None	NAVD88 - Geoid12A (Feet)
11541581.las	None	NAVD88 - Geoid12A (Feet)
11541584.las	None	NAVD88 - Geoid12A (Feet)
11541586.las	None	NAVD88 - Geoid12A (Feet)
11541589.las	None	NAVD88 - Geoid12A (Feet)
11541591.las	None	NAVD88 - Geoid12A (Feet)
11541594.las	None	NAVD88 - Geoid12A (Feet)
11541596.las	None	NAVD88 - Geoid12A (Feet)
11541599.las	None	NAVD88 - Geoid12A (Feet)
11541601.las	None	NAVD88 - Geoid12A (Feet)
11541604.las	None	NAVD88 - Geoid12A (Feet)
11541606.las	None	NAVD88 - Geoid12A (Feet)
11541609.las	None	NAVD88 - Geoid12A (Feet)
11541611.las	None	NAVD88 - Geoid12A (Feet)
11541614.las	None	NAVD88 - Geoid12A (Feet)
11541616.las	None	NAVD88 - Geoid12A (Feet)

2.4 Report on Datums (Tiled Data) - continued

File	EPSG Code	Vertical Datum
11541619.las	None	NAVD88 - Geoid12A (Feet)
11541621.las	None	NAVD88 - Geoid12A (Feet)
11541624.las	None	NAVD88 - Geoid12A (Feet)
11541626.las	None	NAVD88 - Geoid12A (Feet)
11541629.las	None	NAVD88 - Geoid12A (Feet)
11541631.las	None	NAVD88 - Geoid12A (Feet)
11541634.las	None	NAVD88 - Geoid12A (Feet)
11541636.las	None	NAVD88 - Geoid12A (Feet)
11541639.las	None	NAVD88 - Geoid12A (Feet)
11541641.las	None	NAVD88 - Geoid12A (Feet)
11541644.las	None	NAVD88 - Geoid12A (Feet)
11541646.las	None	NAVD88 - Geoid12A (Feet)
11541649.las	None	NAVD88 - Geoid12A (Feet)
11541651.las	None	NAVD88 - Geoid12A (Feet)
11541654.las	None	NAVD88 - Geoid12A (Feet)
11541656.las	None	NAVD88 - Geoid12A (Feet)
11541659.las	None	NAVD88 - Geoid12A (Feet)
11541661.las	None	NAVD88 - Geoid12A (Feet)
11541664.las	None	NAVD88 - Geoid12A (Feet)
11541666.las	None	NAVD88 - Geoid12A (Feet)
11541669.las	None	NAVD88 - Geoid12A (Feet)
11541671.las	None	NAVD88 - Geoid12A (Feet)
11541674.las	None	NAVD88 - Geoid12A (Feet)
11541676.las	None	NAVD88 - Geoid12A (Feet)
11541679.las	None	NAVD88 - Geoid12A (Feet)
11541681.las	None	NAVD88 - Geoid12A (Feet)
11541684.las	None	NAVD88 - Geoid12A (Feet)
11541686.las	None	NAVD88 - Geoid12A (Feet)
11561576.las	None	NAVD88 - Geoid12A (Feet)
11561579.las	None	NAVD88 - Geoid12A (Feet)
11561581.las	None	NAVD88 - Geoid12A (Feet)
11561584.las	None	NAVD88 - Geoid12A (Feet)
11561586.las	None	NAVD88 - Geoid12A (Feet)
11561589.las	None	NAVD88 - Geoid12A (Feet)
11561591.las	None	NAVD88 - Geoid12A (Feet)
11561594.las	None	NAVD88 - Geoid12A (Feet)
11561596.las	None	NAVD88 - Geoid12A (Feet)
11561599.las	None	NAVD88 - Geoid12A (Feet)
11561601.las	None	NAVD88 - Geoid12A (Feet)
11561604.las	None	NAVD88 - Geoid12A (Feet)
11561606.las	None	NAVD88 - Geoid12A (Feet)
11561609.las	None	NAVD88 - Geoid12A (Feet)
11561611.las	None	NAVD88 - Geoid12A (Feet)
11561614.las	None	NAVD88 - Geoid12A (Feet)
11561616.las	None	NAVD88 - Geoid12A (Feet)
11561619.las	None	NAVD88 - Geoid12A (Feet)
11561621.las	None	NAVD88 - Geoid12A (Feet)
11561624.las	None	NAVD88 - Geoid12A (Feet)
11561626.las	None	NAVD88 - Geoid12A (Feet)

2.4 Report on Datums (Tiled Data) - continued

File	EPSG Code	Vertical Datum
11561629.las	None	NAVD88 - Geoid12A (Feet)
11561631.las	None	NAVD88 - Geoid12A (Feet)
11561634.las	None	NAVD88 - Geoid12A (Feet)
11561636.las	None	NAVD88 - Geoid12A (Feet)
11561639.las	None	NAVD88 - Geoid12A (Feet)
11561641.las	None	NAVD88 - Geoid12A (Feet)
11561644.las	None	NAVD88 - Geoid12A (Feet)
11561646.las	None	NAVD88 - Geoid12A (Feet)
11561649.las	None	NAVD88 - Geoid12A (Feet)
11561651.las	None	NAVD88 - Geoid12A (Feet)
11561654.las	None	NAVD88 - Geoid12A (Feet)
11561656.las	None	NAVD88 - Geoid12A (Feet)
11561659.las	None	NAVD88 - Geoid12A (Feet)
11561661.las	None	NAVD88 - Geoid12A (Feet)
11561664.las	None	NAVD88 - Geoid12A (Feet)
11561666.las	None	NAVD88 - Geoid12A (Feet)
11561669.las	None	NAVD88 - Geoid12A (Feet)
11561671.las	None	NAVD88 - Geoid12A (Feet)
11561674.las	None	NAVD88 - Geoid12A (Feet)
11561676.las	None	NAVD88 - Geoid12A (Feet)
11561679.las	None	NAVD88 - Geoid12A (Feet)
11561681.las	None	NAVD88 - Geoid12A (Feet)
11561684.las	None	NAVD88 - Geoid12A (Feet)
11561686.las	None	NAVD88 - Geoid12A (Feet)
11561689.las	None	NAVD88 - Geoid12A (Feet)
11591576.las	None	NAVD88 - Geoid12A (Feet)
11591579.las	None	NAVD88 - Geoid12A (Feet)
11591581.las	None	NAVD88 - Geoid12A (Feet)
11591584.las	None	NAVD88 - Geoid12A (Feet)
11591586.las	None	NAVD88 - Geoid12A (Feet)
11591589.las	None	NAVD88 - Geoid12A (Feet)
11591591.las	None	NAVD88 - Geoid12A (Feet)
11591594.las	None	NAVD88 - Geoid12A (Feet)
11591596.las	None	NAVD88 - Geoid12A (Feet)
11591599.las	None	NAVD88 - Geoid12A (Feet)
11591601.las	None	NAVD88 - Geoid12A (Feet)
11591604.las	None	NAVD88 - Geoid12A (Feet)
11591606.las	None	NAVD88 - Geoid12A (Feet)
11591609.las	None	NAVD88 - Geoid12A (Feet)
11591611.las	None	NAVD88 - Geoid12A (Feet)
11591614.las	None	NAVD88 - Geoid12A (Feet)
11591616.las	None	NAVD88 - Geoid12A (Feet)
11591619.las	None	NAVD88 - Geoid12A (Feet)
11591621.las	None	NAVD88 - Geoid12A (Feet)
11591624.las	None	NAVD88 - Geoid12A (Feet)
11591626.las	None	NAVD88 - Geoid12A (Feet)
11591629.las	None	NAVD88 - Geoid12A (Feet)
11591631.las	None	NAVD88 - Geoid12A (Feet)
11591634.las	None	NAVD88 - Geoid12A (Feet)

2.4 Report on Datums (Tiled Data) - continued

File	EPSG Code	Vertical Datum
11591636.las	None	NAVD88 - Geoid12A (Feet)
11591639.las	None	NAVD88 - Geoid12A (Feet)
11591641.las	None	NAVD88 - Geoid12A (Feet)
11591644.las	None	NAVD88 - Geoid12A (Feet)
11591646.las	None	NAVD88 - Geoid12A (Feet)
11591649.las	None	NAVD88 - Geoid12A (Feet)
11591651.las	None	NAVD88 - Geoid12A (Feet)
11591654.las	None	NAVD88 - Geoid12A (Feet)
11591656.las	None	NAVD88 - Geoid12A (Feet)
11591659.las	None	NAVD88 - Geoid12A (Feet)
11591661.las	None	NAVD88 - Geoid12A (Feet)
11591664.las	None	NAVD88 - Geoid12A (Feet)
11591666.las	None	NAVD88 - Geoid12A (Feet)
11591669.las	None	NAVD88 - Geoid12A (Feet)
11591671.las	None	NAVD88 - Geoid12A (Feet)
11591674.las	None	NAVD88 - Geoid12A (Feet)
11591676.las	None	NAVD88 - Geoid12A (Feet)
11591679.las	None	NAVD88 - Geoid12A (Feet)
11591681.las	None	NAVD88 - Geoid12A (Feet)
11591684.las	None	NAVD88 - Geoid12A (Feet)
11591686.las	None	NAVD88 - Geoid12A (Feet)
11591689.las	None	NAVD88 - Geoid12A (Feet)
11611576.las	None	NAVD88 - Geoid12A (Feet)
11611579.las	None	NAVD88 - Geoid12A (Feet)
11611581.las	None	NAVD88 - Geoid12A (Feet)
11611584.las	None	NAVD88 - Geoid12A (Feet)
11611586.las	None	NAVD88 - Geoid12A (Feet)
11611589.las	None	NAVD88 - Geoid12A (Feet)
11611591.las	None	NAVD88 - Geoid12A (Feet)
11611594.las	None	NAVD88 - Geoid12A (Feet)
11611596.las	None	NAVD88 - Geoid12A (Feet)
11611599.las	None	NAVD88 - Geoid12A (Feet)
11611601.las	None	NAVD88 - Geoid12A (Feet)
11611604.las	None	NAVD88 - Geoid12A (Feet)
11611606.las	None	NAVD88 - Geoid12A (Feet)
11611609.las	None	NAVD88 - Geoid12A (Feet)
11611611.las	None	NAVD88 - Geoid12A (Feet)
11611614.las	None	NAVD88 - Geoid12A (Feet)
11611616.las	None	NAVD88 - Geoid12A (Feet)
11611619.las	None	NAVD88 - Geoid12A (Feet)
11611621.las	None	NAVD88 - Geoid12A (Feet)
11611624.las	None	NAVD88 - Geoid12A (Feet)
11611626.las	None	NAVD88 - Geoid12A (Feet)
11611629.las	None	NAVD88 - Geoid12A (Feet)
11611631.las	None	NAVD88 - Geoid12A (Feet)
11611634.las	None	NAVD88 - Geoid12A (Feet)
11611636.las	None	NAVD88 - Geoid12A (Feet)
11611639.las	None	NAVD88 - Geoid12A (Feet)
11611641.las	None	NAVD88 - Geoid12A (Feet)

2.4 Report on Datums (Tiled Data) - continued

File	EPSG Code	Vertical Datum
11611644.las	None	NAVD88 - Geoid12A (Feet)
11611646.las	None	NAVD88 - Geoid12A (Feet)
11611649.las	None	NAVD88 - Geoid12A (Feet)
11611651.las	None	NAVD88 - Geoid12A (Feet)
11611654.las	None	NAVD88 - Geoid12A (Feet)
11611656.las	None	NAVD88 - Geoid12A (Feet)
11611659.las	None	NAVD88 - Geoid12A (Feet)
11611661.las	None	NAVD88 - Geoid12A (Feet)
11611664.las	None	NAVD88 - Geoid12A (Feet)
11611666.las	None	NAVD88 - Geoid12A (Feet)
11611669.las	None	NAVD88 - Geoid12A (Feet)
11611671.las	None	NAVD88 - Geoid12A (Feet)
11611674.las	None	NAVD88 - Geoid12A (Feet)
11611676.las	None	NAVD88 - Geoid12A (Feet)
11611679.las	None	NAVD88 - Geoid12A (Feet)
11611681.las	None	NAVD88 - Geoid12A (Feet)
11611684.las	None	NAVD88 - Geoid12A (Feet)
11611686.las	None	NAVD88 - Geoid12A (Feet)
11611689.las	None	NAVD88 - Geoid12A (Feet)
11641576.las	None	NAVD88 - Geoid12A (Feet)
11641579.las	None	NAVD88 - Geoid12A (Feet)
11641581.las	None	NAVD88 - Geoid12A (Feet)
11641584.las	None	NAVD88 - Geoid12A (Feet)
11641586.las	None	NAVD88 - Geoid12A (Feet)
11641589.las	None	NAVD88 - Geoid12A (Feet)
11641591.las	None	NAVD88 - Geoid12A (Feet)
11641594.las	None	NAVD88 - Geoid12A (Feet)
11641596.las	None	NAVD88 - Geoid12A (Feet)
11641599.las	None	NAVD88 - Geoid12A (Feet)
11641601.las	None	NAVD88 - Geoid12A (Feet)
11641604.las	None	NAVD88 - Geoid12A (Feet)
11641606.las	None	NAVD88 - Geoid12A (Feet)
11641609.las	None	NAVD88 - Geoid12A (Feet)
11641611.las	None	NAVD88 - Geoid12A (Feet)
11641614.las	None	NAVD88 - Geoid12A (Feet)
11641616.las	None	NAVD88 - Geoid12A (Feet)
11641619.las	None	NAVD88 - Geoid12A (Feet)
11641621.las	None	NAVD88 - Geoid12A (Feet)
11641624.las	None	NAVD88 - Geoid12A (Feet)
11641626.las	None	NAVD88 - Geoid12A (Feet)
11641629.las	None	NAVD88 - Geoid12A (Feet)
11641631.las	None	NAVD88 - Geoid12A (Feet)
11641634.las	None	NAVD88 - Geoid12A (Feet)
11641636.las	None	NAVD88 - Geoid12A (Feet)
11641639.las	None	NAVD88 - Geoid12A (Feet)
11641641.las	None	NAVD88 - Geoid12A (Feet)
11641644.las	None	NAVD88 - Geoid12A (Feet)
11641646.las	None	NAVD88 - Geoid12A (Feet)
11641649.las	None	NAVD88 - Geoid12A (Feet)

2.4 Report on Datums (Tiled Data) - continued

File	EPSG Code	Vertical Datum
11641651.las	None	NAVD88 - Geoid12A (Feet)
11641654.las	None	NAVD88 - Geoid12A (Feet)
11641656.las	None	NAVD88 - Geoid12A (Feet)
11641659.las	None	NAVD88 - Geoid12A (Feet)
11641661.las	None	NAVD88 - Geoid12A (Feet)
11641664.las	None	NAVD88 - Geoid12A (Feet)
11641666.las	None	NAVD88 - Geoid12A (Feet)
11641669.las	None	NAVD88 - Geoid12A (Feet)
11641671.las	None	NAVD88 - Geoid12A (Feet)
11641674.las	None	NAVD88 - Geoid12A (Feet)
11641676.las	None	NAVD88 - Geoid12A (Feet)
11641679.las	None	NAVD88 - Geoid12A (Feet)
11641681.las	None	NAVD88 - Geoid12A (Feet)
11641684.las	None	NAVD88 - Geoid12A (Feet)
11641686.las	None	NAVD88 - Geoid12A (Feet)
11641689.las	None	NAVD88 - Geoid12A (Feet)
11661576.las	None	NAVD88 - Geoid12A (Feet)
11661579.las	None	NAVD88 - Geoid12A (Feet)
11661581.las	None	NAVD88 - Geoid12A (Feet)
11661584.las	None	NAVD88 - Geoid12A (Feet)
11661586.las	None	NAVD88 - Geoid12A (Feet)
11661589.las	None	NAVD88 - Geoid12A (Feet)
11661591.las	None	NAVD88 - Geoid12A (Feet)
11661594.las	None	NAVD88 - Geoid12A (Feet)
11661596.las	None	NAVD88 - Geoid12A (Feet)
11661599.las	None	NAVD88 - Geoid12A (Feet)
11661601.las	None	NAVD88 - Geoid12A (Feet)
11661604.las	None	NAVD88 - Geoid12A (Feet)
11661606.las	None	NAVD88 - Geoid12A (Feet)
11661609.las	None	NAVD88 - Geoid12A (Feet)
11661611.las	None	NAVD88 - Geoid12A (Feet)
11661614.las	None	NAVD88 - Geoid12A (Feet)
11661616.las	None	NAVD88 - Geoid12A (Feet)
11661619.las	None	NAVD88 - Geoid12A (Feet)
11661621.las	None	NAVD88 - Geoid12A (Feet)
11661624.las	None	NAVD88 - Geoid12A (Feet)
11661626.las	None	NAVD88 - Geoid12A (Feet)
11661629.las	None	NAVD88 - Geoid12A (Feet)
11661631.las	None	NAVD88 - Geoid12A (Feet)
11661634.las	None	NAVD88 - Geoid12A (Feet)
11661636.las	None	NAVD88 - Geoid12A (Feet)
11661639.las	None	NAVD88 - Geoid12A (Feet)
11661641.las	None	NAVD88 - Geoid12A (Feet)
11661644.las	None	NAVD88 - Geoid12A (Feet)
11661646.las	None	NAVD88 - Geoid12A (Feet)
11661649.las	None	NAVD88 - Geoid12A (Feet)
11661651.las	None	NAVD88 - Geoid12A (Feet)
11661654.las	None	NAVD88 - Geoid12A (Feet)
11661656.las	None	NAVD88 - Geoid12A (Feet)

2.4 Report on Datums (Tiled Data) - continued

File	EPSG Code	Vertical Datum
11661659.las	None	NAVD88 - Geoid12A (Feet)
11661661.las	None	NAVD88 - Geoid12A (Feet)
11661664.las	None	NAVD88 - Geoid12A (Feet)
11661666.las	None	NAVD88 - Geoid12A (Feet)
11661669.las	None	NAVD88 - Geoid12A (Feet)
11661671.las	None	NAVD88 - Geoid12A (Feet)
11661674.las	None	NAVD88 - Geoid12A (Feet)
11661676.las	None	NAVD88 - Geoid12A (Feet)
11661679.las	None	NAVD88 - Geoid12A (Feet)
11661681.las	None	NAVD88 - Geoid12A (Feet)
11661684.las	None	NAVD88 - Geoid12A (Feet)
11661686.las	None	NAVD88 - Geoid12A (Feet)
11661689.las	None	NAVD88 - Geoid12A (Feet)
11691576.las	None	NAVD88 - Geoid12A (Feet)
11691579.las	None	NAVD88 - Geoid12A (Feet)
11691581.las	None	NAVD88 - Geoid12A (Feet)
11691584.las	None	NAVD88 - Geoid12A (Feet)
11691586.las	None	NAVD88 - Geoid12A (Feet)
11691589.las	None	NAVD88 - Geoid12A (Feet)
11691591.las	None	NAVD88 - Geoid12A (Feet)
11691594.las	None	NAVD88 - Geoid12A (Feet)
11691596.las	None	NAVD88 - Geoid12A (Feet)
11691599.las	None	NAVD88 - Geoid12A (Feet)
11691601.las	None	NAVD88 - Geoid12A (Feet)
11691604.las	None	NAVD88 - Geoid12A (Feet)
11691606.las	None	NAVD88 - Geoid12A (Feet)
11691609.las	None	NAVD88 - Geoid12A (Feet)
11691611.las	None	NAVD88 - Geoid12A (Feet)
11691614.las	None	NAVD88 - Geoid12A (Feet)
11691616.las	None	NAVD88 - Geoid12A (Feet)
11691619.las	None	NAVD88 - Geoid12A (Feet)
11691621.las	None	NAVD88 - Geoid12A (Feet)
11691624.las	None	NAVD88 - Geoid12A (Feet)
11691626.las	None	NAVD88 - Geoid12A (Feet)
11691629.las	None	NAVD88 - Geoid12A (Feet)
11691631.las	None	NAVD88 - Geoid12A (Feet)
11691634.las	None	NAVD88 - Geoid12A (Feet)
11691636.las	None	NAVD88 - Geoid12A (Feet)
11691639.las	None	NAVD88 - Geoid12A (Feet)
11691641.las	None	NAVD88 - Geoid12A (Feet)
11691644.las	None	NAVD88 - Geoid12A (Feet)
11691646.las	None	NAVD88 - Geoid12A (Feet)
11691649.las	None	NAVD88 - Geoid12A (Feet)
11691651.las	None	NAVD88 - Geoid12A (Feet)
11691654.las	None	NAVD88 - Geoid12A (Feet)
11691656.las	None	NAVD88 - Geoid12A (Feet)
11691659.las	None	NAVD88 - Geoid12A (Feet)
11691661.las	None	NAVD88 - Geoid12A (Feet)
11691664.las	None	NAVD88 - Geoid12A (Feet)

2.4 Report on Datums (Tiled Data) - continued

File	EPSG Code	Vertical Datum
11691666.las	None	NAVD88 - Geoid12A (Feet)
11691669.las	None	NAVD88 - Geoid12A (Feet)
11691671.las	None	NAVD88 - Geoid12A (Feet)
11691674.las	None	NAVD88 - Geoid12A (Feet)
11691676.las	None	NAVD88 - Geoid12A (Feet)
11691679.las	None	NAVD88 - Geoid12A (Feet)
11691681.las	None	NAVD88 - Geoid12A (Feet)
11691684.las	None	NAVD88 - Geoid12A (Feet)
11691686.las	None	NAVD88 - Geoid12A (Feet)
11691689.las	None	NAVD88 - Geoid12A (Feet)
11711576.las	None	NAVD88 - Geoid12A (Feet)
11711579.las	None	NAVD88 - Geoid12A (Feet)
11711581.las	None	NAVD88 - Geoid12A (Feet)
11711584.las	None	NAVD88 - Geoid12A (Feet)
11711586.las	None	NAVD88 - Geoid12A (Feet)
11711589.las	None	NAVD88 - Geoid12A (Feet)
11711591.las	None	NAVD88 - Geoid12A (Feet)
11711594.las	None	NAVD88 - Geoid12A (Feet)
11711596.las	None	NAVD88 - Geoid12A (Feet)
11711599.las	None	NAVD88 - Geoid12A (Feet)
11711601.las	None	NAVD88 - Geoid12A (Feet)
11711604.las	None	NAVD88 - Geoid12A (Feet)
11711606.las	None	NAVD88 - Geoid12A (Feet)
11711609.las	None	NAVD88 - Geoid12A (Feet)
11711611.las	None	NAVD88 - Geoid12A (Feet)
11711614.las	None	NAVD88 - Geoid12A (Feet)
11711616.las	None	NAVD88 - Geoid12A (Feet)
11711619.las	None	NAVD88 - Geoid12A (Feet)
11711621.las	None	NAVD88 - Geoid12A (Feet)
11711624.las	None	NAVD88 - Geoid12A (Feet)
11711626.las	None	NAVD88 - Geoid12A (Feet)
11711629.las	None	NAVD88 - Geoid12A (Feet)
11711631.las	None	NAVD88 - Geoid12A (Feet)
11711634.las	None	NAVD88 - Geoid12A (Feet)
11711636.las	None	NAVD88 - Geoid12A (Feet)
11711639.las	None	NAVD88 - Geoid12A (Feet)
11711641.las	None	NAVD88 - Geoid12A (Feet)
11711644.las	None	NAVD88 - Geoid12A (Feet)
11711646.las	None	NAVD88 - Geoid12A (Feet)
11711649.las	None	NAVD88 - Geoid12A (Feet)
11711651.las	None	NAVD88 - Geoid12A (Feet)
11711654.las	None	NAVD88 - Geoid12A (Feet)
11711656.las	None	NAVD88 - Geoid12A (Feet)
11711659.las	None	NAVD88 - Geoid12A (Feet)
11711661.las	None	NAVD88 - Geoid12A (Feet)
11711664.las	None	NAVD88 - Geoid12A (Feet)
11711666.las	None	NAVD88 - Geoid12A (Feet)
11711669.las	None	NAVD88 - Geoid12A (Feet)
11711671.las	None	NAVD88 - Geoid12A (Feet)

2.4 Report on Datums (Tiled Data) - continued

File	EPSG Code	Vertical Datum
11711674.las	None	NAVD88 - Geoid12A (Feet)
11711676.las	None	NAVD88 - Geoid12A (Feet)
11711679.las	None	NAVD88 - Geoid12A (Feet)
11711681.las	None	NAVD88 - Geoid12A (Feet)
11711684.las	None	NAVD88 - Geoid12A (Feet)
11711686.las	None	NAVD88 - Geoid12A (Feet)
11711689.las	None	NAVD88 - Geoid12A (Feet)
11741576.las	None	NAVD88 - Geoid12A (Feet)
11741579.las	None	NAVD88 - Geoid12A (Feet)
11741581.las	None	NAVD88 - Geoid12A (Feet)
11741584.las	None	NAVD88 - Geoid12A (Feet)
11741586.las	None	NAVD88 - Geoid12A (Feet)
11741589.las	None	NAVD88 - Geoid12A (Feet)
11741591.las	None	NAVD88 - Geoid12A (Feet)
11741594.las	None	NAVD88 - Geoid12A (Feet)
11741596.las	None	NAVD88 - Geoid12A (Feet)
11741599.las	None	NAVD88 - Geoid12A (Feet)
11741601.las	None	NAVD88 - Geoid12A (Feet)
11741604.las	None	NAVD88 - Geoid12A (Feet)
11741606.las	None	NAVD88 - Geoid12A (Feet)
11741609.las	None	NAVD88 - Geoid12A (Feet)
11741611.las	None	NAVD88 - Geoid12A (Feet)
11741614.las	None	NAVD88 - Geoid12A (Feet)
11741616.las	None	NAVD88 - Geoid12A (Feet)
11741619.las	None	NAVD88 - Geoid12A (Feet)
11741621.las	None	NAVD88 - Geoid12A (Feet)
11741624.las	None	NAVD88 - Geoid12A (Feet)
11741626.las	None	NAVD88 - Geoid12A (Feet)
11741629.las	None	NAVD88 - Geoid12A (Feet)
11741631.las	None	NAVD88 - Geoid12A (Feet)
11741634.las	None	NAVD88 - Geoid12A (Feet)
11741636.las	None	NAVD88 - Geoid12A (Feet)
11741639.las	None	NAVD88 - Geoid12A (Feet)
11741641.las	None	NAVD88 - Geoid12A (Feet)
11741644.las	None	NAVD88 - Geoid12A (Feet)
11741646.las	None	NAVD88 - Geoid12A (Feet)
11741649.las	None	NAVD88 - Geoid12A (Feet)
11741651.las	None	NAVD88 - Geoid12A (Feet)
11741654.las	None	NAVD88 - Geoid12A (Feet)
11741656.las	None	NAVD88 - Geoid12A (Feet)
11741659.las	None	NAVD88 - Geoid12A (Feet)
11741661.las	None	NAVD88 - Geoid12A (Feet)
11741664.las	None	NAVD88 - Geoid12A (Feet)
11741666.las	None	NAVD88 - Geoid12A (Feet)
11741669.las	None	NAVD88 - Geoid12A (Feet)
11741671.las	None	NAVD88 - Geoid12A (Feet)
11741674.las	None	NAVD88 - Geoid12A (Feet)
11741676.las	None	NAVD88 - Geoid12A (Feet)
11741679.las	None	NAVD88 - Geoid12A (Feet)

2.4 Report on Datums (Tiled Data) - continued

File	EPSG Code	Vertical Datum
11741681.las	None	NAVD88 - Geoid12A (Feet)
11741684.las	None	NAVD88 - Geoid12A (Feet)
11741686.las	None	NAVD88 - Geoid12A (Feet)
11741689.las	None	NAVD88 - Geoid12A (Feet)
11761579.las	None	NAVD88 - Geoid12A (Feet)
11761581.las	None	NAVD88 - Geoid12A (Feet)
11761584.las	None	NAVD88 - Geoid12A (Feet)
11761586.las	None	NAVD88 - Geoid12A (Feet)
11761589.las	None	NAVD88 - Geoid12A (Feet)
11761591.las	None	NAVD88 - Geoid12A (Feet)
11761594.las	None	NAVD88 - Geoid12A (Feet)
11761596.las	None	NAVD88 - Geoid12A (Feet)
11761599.las	None	NAVD88 - Geoid12A (Feet)
11761601.las	None	NAVD88 - Geoid12A (Feet)
11761604.las	None	NAVD88 - Geoid12A (Feet)
11761606.las	None	NAVD88 - Geoid12A (Feet)
11761609.las	None	NAVD88 - Geoid12A (Feet)
11761611.las	None	NAVD88 - Geoid12A (Feet)
11761614.las	None	NAVD88 - Geoid12A (Feet)
11761616.las	None	NAVD88 - Geoid12A (Feet)
11761619.las	None	NAVD88 - Geoid12A (Feet)
11761621.las	None	NAVD88 - Geoid12A (Feet)
11761624.las	None	NAVD88 - Geoid12A (Feet)
11761626.las	None	NAVD88 - Geoid12A (Feet)
11761629.las	None	NAVD88 - Geoid12A (Feet)
11761631.las	None	NAVD88 - Geoid12A (Feet)
11761634.las	None	NAVD88 - Geoid12A (Feet)
11761636.las	None	NAVD88 - Geoid12A (Feet)
11761639.las	None	NAVD88 - Geoid12A (Feet)
11761641.las	None	NAVD88 - Geoid12A (Feet)
11761644.las	None	NAVD88 - Geoid12A (Feet)
11761646.las	None	NAVD88 - Geoid12A (Feet)
11761649.las	None	NAVD88 - Geoid12A (Feet)
11761651.las	None	NAVD88 - Geoid12A (Feet)
11761654.las	None	NAVD88 - Geoid12A (Feet)
11761656.las	None	NAVD88 - Geoid12A (Feet)
11761659.las	None	NAVD88 - Geoid12A (Feet)
11761661.las	None	NAVD88 - Geoid12A (Feet)
11761664.las	None	NAVD88 - Geoid12A (Feet)
11761666.las	None	NAVD88 - Geoid12A (Feet)
11761669.las	None	NAVD88 - Geoid12A (Feet)
11761671.las	None	NAVD88 - Geoid12A (Feet)
11761674.las	None	NAVD88 - Geoid12A (Feet)
11761676.las	None	NAVD88 - Geoid12A (Feet)
11761679.las	None	NAVD88 - Geoid12A (Feet)
11761681.las	None	NAVD88 - Geoid12A (Feet)
11761684.las	None	NAVD88 - Geoid12A (Feet)
11761686.las	None	NAVD88 - Geoid12A (Feet)
11761689.las	None	NAVD88 - Geoid12A (Feet)

2.4 Report on Datums (Tiled Data) - continued

File	EPSG Code	Vertical Datum
11791579.las	None	NAVD88 - Geoid12A (Feet)
11791581.las	None	NAVD88 - Geoid12A (Feet)
11791584.las	None	NAVD88 - Geoid12A (Feet)
11791586.las	None	NAVD88 - Geoid12A (Feet)
11791589.las	None	NAVD88 - Geoid12A (Feet)
11791591.las	None	NAVD88 - Geoid12A (Feet)
11791594.las	None	NAVD88 - Geoid12A (Feet)
11791596.las	None	NAVD88 - Geoid12A (Feet)
11791599.las	None	NAVD88 - Geoid12A (Feet)
11791601.las	None	NAVD88 - Geoid12A (Feet)
11791604.las	None	NAVD88 - Geoid12A (Feet)
11791606.las	None	NAVD88 - Geoid12A (Feet)
11791609.las	None	NAVD88 - Geoid12A (Feet)
11791611.las	None	NAVD88 - Geoid12A (Feet)
11791614.las	None	NAVD88 - Geoid12A (Feet)
11791616.las	None	NAVD88 - Geoid12A (Feet)
11791619.las	None	NAVD88 - Geoid12A (Feet)
11791621.las	None	NAVD88 - Geoid12A (Feet)
11791624.las	None	NAVD88 - Geoid12A (Feet)
11791626.las	None	NAVD88 - Geoid12A (Feet)
11791629.las	None	NAVD88 - Geoid12A (Feet)
11791631.las	None	NAVD88 - Geoid12A (Feet)
11791634.las	None	NAVD88 - Geoid12A (Feet)
11791636.las	None	NAVD88 - Geoid12A (Feet)
11791639.las	None	NAVD88 - Geoid12A (Feet)
11791641.las	None	NAVD88 - Geoid12A (Feet)
11791644.las	None	NAVD88 - Geoid12A (Feet)
11791646.las	None	NAVD88 - Geoid12A (Feet)
11791649.las	None	NAVD88 - Geoid12A (Feet)
11791651.las	None	NAVD88 - Geoid12A (Feet)
11791654.las	None	NAVD88 - Geoid12A (Feet)
11791656.las	None	NAVD88 - Geoid12A (Feet)
11791659.las	None	NAVD88 - Geoid12A (Feet)
11791661.las	None	NAVD88 - Geoid12A (Feet)
11791664.las	None	NAVD88 - Geoid12A (Feet)
11791666.las	None	NAVD88 - Geoid12A (Feet)
11791669.las	None	NAVD88 - Geoid12A (Feet)
11791671.las	None	NAVD88 - Geoid12A (Feet)
11791674.las	None	NAVD88 - Geoid12A (Feet)
11791676.las	None	NAVD88 - Geoid12A (Feet)
11791679.las	None	NAVD88 - Geoid12A (Feet)
11791681.las	None	NAVD88 - Geoid12A (Feet)
11791684.las	None	NAVD88 - Geoid12A (Feet)
11791686.las	None	NAVD88 - Geoid12A (Feet)
11791689.las	None	NAVD88 - Geoid12A (Feet)
11811579.las	None	NAVD88 - Geoid12A (Feet)
11811581.las	None	NAVD88 - Geoid12A (Feet)
11811584.las	None	NAVD88 - Geoid12A (Feet)
11811586.las	None	NAVD88 - Geoid12A (Feet)

2.4 Report on Datums (Tiled Data) - continued

File	EPSG Code	Vertical Datum
11811589.las	None	NAVD88 - Geoid12A (Feet)
11811591.las	None	NAVD88 - Geoid12A (Feet)
11811594.las	None	NAVD88 - Geoid12A (Feet)
11811596.las	None	NAVD88 - Geoid12A (Feet)
11811599.las	None	NAVD88 - Geoid12A (Feet)
11811601.las	None	NAVD88 - Geoid12A (Feet)
11811604.las	None	NAVD88 - Geoid12A (Feet)
11811606.las	None	NAVD88 - Geoid12A (Feet)
11811609.las	None	NAVD88 - Geoid12A (Feet)
11811611.las	None	NAVD88 - Geoid12A (Feet)
11811614.las	None	NAVD88 - Geoid12A (Feet)
11811616.las	None	NAVD88 - Geoid12A (Feet)
11811619.las	None	NAVD88 - Geoid12A (Feet)
11811621.las	None	NAVD88 - Geoid12A (Feet)
11811624.las	None	NAVD88 - Geoid12A (Feet)
11811626.las	None	NAVD88 - Geoid12A (Feet)
11811629.las	None	NAVD88 - Geoid12A (Feet)
11811631.las	None	NAVD88 - Geoid12A (Feet)
11811634.las	None	NAVD88 - Geoid12A (Feet)
11811636.las	None	NAVD88 - Geoid12A (Feet)
11811639.las	None	NAVD88 - Geoid12A (Feet)
11811641.las	None	NAVD88 - Geoid12A (Feet)
11811644.las	None	NAVD88 - Geoid12A (Feet)
11811646.las	None	NAVD88 - Geoid12A (Feet)
11811649.las	None	NAVD88 - Geoid12A (Feet)
11811651.las	None	NAVD88 - Geoid12A (Feet)
11811654.las	None	NAVD88 - Geoid12A (Feet)
11811656.las	None	NAVD88 - Geoid12A (Feet)
11811659.las	None	NAVD88 - Geoid12A (Feet)
11811661.las	None	NAVD88 - Geoid12A (Feet)
11811664.las	None	NAVD88 - Geoid12A (Feet)
11811666.las	None	NAVD88 - Geoid12A (Feet)
11811669.las	None	NAVD88 - Geoid12A (Feet)
11811671.las	None	NAVD88 - Geoid12A (Feet)
11811674.las	None	NAVD88 - Geoid12A (Feet)
11811676.las	None	NAVD88 - Geoid12A (Feet)
11811679.las	None	NAVD88 - Geoid12A (Feet)
11811681.las	None	NAVD88 - Geoid12A (Feet)
11811684.las	None	NAVD88 - Geoid12A (Feet)
11811686.las	None	NAVD88 - Geoid12A (Feet)
11811689.las	None	NAVD88 - Geoid12A (Feet)
11841579.las	None	NAVD88 - Geoid12A (Feet)
11841581.las	None	NAVD88 - Geoid12A (Feet)
11841584.las	None	NAVD88 - Geoid12A (Feet)
11841586.las	None	NAVD88 - Geoid12A (Feet)
11841589.las	None	NAVD88 - Geoid12A (Feet)
11841591.las	None	NAVD88 - Geoid12A (Feet)
11841594.las	None	NAVD88 - Geoid12A (Feet)
11841596.las	None	NAVD88 - Geoid12A (Feet)

2.4 Report on Datums (Tiled Data) - continued

File	EPSG Code	Vertical Datum
11841599.las	None	NAVD88 - Geoid12A (Feet)
11841601.las	None	NAVD88 - Geoid12A (Feet)
11841604.las	None	NAVD88 - Geoid12A (Feet)
11841606.las	None	NAVD88 - Geoid12A (Feet)
11841609.las	None	NAVD88 - Geoid12A (Feet)
11841611.las	None	NAVD88 - Geoid12A (Feet)
11841614.las	None	NAVD88 - Geoid12A (Feet)
11841616.las	None	NAVD88 - Geoid12A (Feet)
11841619.las	None	NAVD88 - Geoid12A (Feet)
11841621.las	None	NAVD88 - Geoid12A (Feet)
11841624.las	None	NAVD88 - Geoid12A (Feet)
11841626.las	None	NAVD88 - Geoid12A (Feet)
11841629.las	None	NAVD88 - Geoid12A (Feet)
11841631.las	None	NAVD88 - Geoid12A (Feet)
11841634.las	None	NAVD88 - Geoid12A (Feet)
11841636.las	None	NAVD88 - Geoid12A (Feet)
11841639.las	None	NAVD88 - Geoid12A (Feet)
11841641.las	None	NAVD88 - Geoid12A (Feet)
11841644.las	None	NAVD88 - Geoid12A (Feet)
11841646.las	None	NAVD88 - Geoid12A (Feet)
11841649.las	None	NAVD88 - Geoid12A (Feet)
11841651.las	None	NAVD88 - Geoid12A (Feet)
11841654.las	None	NAVD88 - Geoid12A (Feet)
11841656.las	None	NAVD88 - Geoid12A (Feet)
11841659.las	None	NAVD88 - Geoid12A (Feet)
11841661.las	None	NAVD88 - Geoid12A (Feet)
11841664.las	None	NAVD88 - Geoid12A (Feet)
11841666.las	None	NAVD88 - Geoid12A (Feet)
11841669.las	None	NAVD88 - Geoid12A (Feet)
11841671.las	None	NAVD88 - Geoid12A (Feet)
11841674.las	None	NAVD88 - Geoid12A (Feet)
11841676.las	None	NAVD88 - Geoid12A (Feet)
11841679.las	None	NAVD88 - Geoid12A (Feet)
11841681.las	None	NAVD88 - Geoid12A (Feet)
11841684.las	None	NAVD88 - Geoid12A (Feet)
11841686.las	None	NAVD88 - Geoid12A (Feet)
11841689.las	None	NAVD88 - Geoid12A (Feet)
11861579.las	None	NAVD88 - Geoid12A (Feet)
11861581.las	None	NAVD88 - Geoid12A (Feet)
11861584.las	None	NAVD88 - Geoid12A (Feet)
11861586.las	None	NAVD88 - Geoid12A (Feet)
11861589.las	None	NAVD88 - Geoid12A (Feet)
11861591.las	None	NAVD88 - Geoid12A (Feet)
11861594.las	None	NAVD88 - Geoid12A (Feet)
11861596.las	None	NAVD88 - Geoid12A (Feet)
11861599.las	None	NAVD88 - Geoid12A (Feet)
11861601.las	None	NAVD88 - Geoid12A (Feet)
11861604.las	None	NAVD88 - Geoid12A (Feet)
11861606.las	None	NAVD88 - Geoid12A (Feet)

2.4 Report on Datums (Tiled Data) - continued

File	EPSG Code	Vertical Datum
11861609.las	None	NAVD88 - Geoid12A (Feet)
11861611.las	None	NAVD88 - Geoid12A (Feet)
11861614.las	None	NAVD88 - Geoid12A (Feet)
11861616.las	None	NAVD88 - Geoid12A (Feet)
11861619.las	None	NAVD88 - Geoid12A (Feet)
11861621.las	None	NAVD88 - Geoid12A (Feet)
11861624.las	None	NAVD88 - Geoid12A (Feet)
11861626.las	None	NAVD88 - Geoid12A (Feet)
11861629.las	None	NAVD88 - Geoid12A (Feet)
11861631.las	None	NAVD88 - Geoid12A (Feet)
11861634.las	None	NAVD88 - Geoid12A (Feet)
11861636.las	None	NAVD88 - Geoid12A (Feet)
11861639.las	None	NAVD88 - Geoid12A (Feet)
11861641.las	None	NAVD88 - Geoid12A (Feet)
11861644.las	None	NAVD88 - Geoid12A (Feet)
11861646.las	None	NAVD88 - Geoid12A (Feet)
11861649.las	None	NAVD88 - Geoid12A (Feet)
11861651.las	None	NAVD88 - Geoid12A (Feet)
11861654.las	None	NAVD88 - Geoid12A (Feet)
11861656.las	None	NAVD88 - Geoid12A (Feet)
11861659.las	None	NAVD88 - Geoid12A (Feet)
11861661.las	None	NAVD88 - Geoid12A (Feet)
11861664.las	None	NAVD88 - Geoid12A (Feet)
11861666.las	None	NAVD88 - Geoid12A (Feet)
11861669.las	None	NAVD88 - Geoid12A (Feet)
11861671.las	None	NAVD88 - Geoid12A (Feet)
11861674.las	None	NAVD88 - Geoid12A (Feet)
11861676.las	None	NAVD88 - Geoid12A (Feet)
11861679.las	None	NAVD88 - Geoid12A (Feet)
11861681.las	None	NAVD88 - Geoid12A (Feet)
11861684.las	None	NAVD88 - Geoid12A (Feet)
11861686.las	None	NAVD88 - Geoid12A (Feet)
11861689.las	None	NAVD88 - Geoid12A (Feet)
11891579.las	None	NAVD88 - Geoid12A (Feet)
11891581.las	None	NAVD88 - Geoid12A (Feet)
11891584.las	None	NAVD88 - Geoid12A (Feet)
11891586.las	None	NAVD88 - Geoid12A (Feet)
11891589.las	None	NAVD88 - Geoid12A (Feet)
11891591.las	None	NAVD88 - Geoid12A (Feet)
11891594.las	None	NAVD88 - Geoid12A (Feet)
11891596.las	None	NAVD88 - Geoid12A (Feet)
11891599.las	None	NAVD88 - Geoid12A (Feet)
11891601.las	None	NAVD88 - Geoid12A (Feet)
11891604.las	None	NAVD88 - Geoid12A (Feet)
11891606.las	None	NAVD88 - Geoid12A (Feet)
11891609.las	None	NAVD88 - Geoid12A (Feet)
11891611.las	None	NAVD88 - Geoid12A (Feet)
11891614.las	None	NAVD88 - Geoid12A (Feet)
11891616.las	None	NAVD88 - Geoid12A (Feet)

2.4 Report on Datums (Tiled Data) - continued

File	EPSG Code	Vertical Datum
11891619.las	None	NAVD88 - Geoid12A (Feet)
11891621.las	None	NAVD88 - Geoid12A (Feet)
11891624.las	None	NAVD88 - Geoid12A (Feet)
11891626.las	None	NAVD88 - Geoid12A (Feet)
11891629.las	None	NAVD88 - Geoid12A (Feet)
11891631.las	None	NAVD88 - Geoid12A (Feet)
11891634.las	None	NAVD88 - Geoid12A (Feet)
11891636.las	None	NAVD88 - Geoid12A (Feet)
11891639.las	None	NAVD88 - Geoid12A (Feet)
11891641.las	None	NAVD88 - Geoid12A (Feet)
11891644.las	None	NAVD88 - Geoid12A (Feet)
11891646.las	None	NAVD88 - Geoid12A (Feet)
11891649.las	None	NAVD88 - Geoid12A (Feet)
11891651.las	None	NAVD88 - Geoid12A (Feet)
11891654.las	None	NAVD88 - Geoid12A (Feet)
11891656.las	None	NAVD88 - Geoid12A (Feet)
11891659.las	None	NAVD88 - Geoid12A (Feet)
11891661.las	None	NAVD88 - Geoid12A (Feet)
11891664.las	None	NAVD88 - Geoid12A (Feet)
11891666.las	None	NAVD88 - Geoid12A (Feet)
11891669.las	None	NAVD88 - Geoid12A (Feet)
11891671.las	None	NAVD88 - Geoid12A (Feet)
11891674.las	None	NAVD88 - Geoid12A (Feet)
11891676.las	None	NAVD88 - Geoid12A (Feet)
11891679.las	None	NAVD88 - Geoid12A (Feet)
11891681.las	None	NAVD88 - Geoid12A (Feet)
11891684.las	None	NAVD88 - Geoid12A (Feet)
11891686.las	None	NAVD88 - Geoid12A (Feet)
11891689.las	None	NAVD88 - Geoid12A (Feet)
11911579.las	None	NAVD88 - Geoid12A (Feet)
11911581.las	None	NAVD88 - Geoid12A (Feet)
11911584.las	None	NAVD88 - Geoid12A (Feet)
11911586.las	None	NAVD88 - Geoid12A (Feet)
11911589.las	None	NAVD88 - Geoid12A (Feet)
11911591.las	None	NAVD88 - Geoid12A (Feet)
11911594.las	None	NAVD88 - Geoid12A (Feet)
11911596.las	None	NAVD88 - Geoid12A (Feet)
11911599.las	None	NAVD88 - Geoid12A (Feet)
11911601.las	None	NAVD88 - Geoid12A (Feet)
11911604.las	None	NAVD88 - Geoid12A (Feet)
11911606.las	None	NAVD88 - Geoid12A (Feet)
11911609.las	None	NAVD88 - Geoid12A (Feet)
11911611.las	None	NAVD88 - Geoid12A (Feet)
11911614.las	None	NAVD88 - Geoid12A (Feet)
11911616.las	None	NAVD88 - Geoid12A (Feet)
11911619.las	None	NAVD88 - Geoid12A (Feet)
11911621.las	None	NAVD88 - Geoid12A (Feet)
11911624.las	None	NAVD88 - Geoid12A (Feet)
11911626.las	None	NAVD88 - Geoid12A (Feet)

2.4 Report on Datums (Tiled Data) - continued

File	EPSG Code	Vertical Datum
11911629.las	None	NAVD88 - Geoid12A (Feet)
11911631.las	None	NAVD88 - Geoid12A (Feet)
11911634.las	None	NAVD88 - Geoid12A (Feet)
11911636.las	None	NAVD88 - Geoid12A (Feet)
11911639.las	None	NAVD88 - Geoid12A (Feet)
11911641.las	None	NAVD88 - Geoid12A (Feet)
11911644.las	None	NAVD88 - Geoid12A (Feet)
11911646.las	None	NAVD88 - Geoid12A (Feet)
11911649.las	None	NAVD88 - Geoid12A (Feet)
11911651.las	None	NAVD88 - Geoid12A (Feet)
11911654.las	None	NAVD88 - Geoid12A (Feet)
11911656.las	None	NAVD88 - Geoid12A (Feet)
11911659.las	None	NAVD88 - Geoid12A (Feet)
11911661.las	None	NAVD88 - Geoid12A (Feet)
11911664.las	None	NAVD88 - Geoid12A (Feet)
11911666.las	None	NAVD88 - Geoid12A (Feet)
11911669.las	None	NAVD88 - Geoid12A (Feet)
11911671.las	None	NAVD88 - Geoid12A (Feet)
11911674.las	None	NAVD88 - Geoid12A (Feet)
11911676.las	None	NAVD88 - Geoid12A (Feet)
11911679.las	None	NAVD88 - Geoid12A (Feet)
11911681.las	None	NAVD88 - Geoid12A (Feet)
11911684.las	None	NAVD88 - Geoid12A (Feet)
11911686.las	None	NAVD88 - Geoid12A (Feet)
11911689.las	None	NAVD88 - Geoid12A (Feet)
11941579.las	None	NAVD88 - Geoid12A (Feet)
11941581.las	None	NAVD88 - Geoid12A (Feet)
11941584.las	None	NAVD88 - Geoid12A (Feet)
11941586.las	None	NAVD88 - Geoid12A (Feet)
11941589.las	None	NAVD88 - Geoid12A (Feet)
11941591.las	None	NAVD88 - Geoid12A (Feet)
11941594.las	None	NAVD88 - Geoid12A (Feet)
11941596.las	None	NAVD88 - Geoid12A (Feet)
11941599.las	None	NAVD88 - Geoid12A (Feet)
11941601.las	None	NAVD88 - Geoid12A (Feet)
11941604.las	None	NAVD88 - Geoid12A (Feet)
11941606.las	None	NAVD88 - Geoid12A (Feet)
11941609.las	None	NAVD88 - Geoid12A (Feet)
11941611.las	None	NAVD88 - Geoid12A (Feet)
11941614.las	None	NAVD88 - Geoid12A (Feet)
11941616.las	None	NAVD88 - Geoid12A (Feet)
11941619.las	None	NAVD88 - Geoid12A (Feet)
11941621.las	None	NAVD88 - Geoid12A (Feet)
11941624.las	None	NAVD88 - Geoid12A (Feet)
11941626.las	None	NAVD88 - Geoid12A (Feet)
11941629.las	None	NAVD88 - Geoid12A (Feet)
11941631.las	None	NAVD88 - Geoid12A (Feet)
11941634.las	None	NAVD88 - Geoid12A (Feet)
11941636.las	None	NAVD88 - Geoid12A (Feet)

2.4 Report on Datums (Tiled Data) - continued

File	EPSG Code	Vertical Datum
11941639.las	None	NAVD88 - Geoid12A (Feet)
11941641.las	None	NAVD88 - Geoid12A (Feet)
11941644.las	None	NAVD88 - Geoid12A (Feet)
11941646.las	None	NAVD88 - Geoid12A (Feet)
11941649.las	None	NAVD88 - Geoid12A (Feet)
11941651.las	None	NAVD88 - Geoid12A (Feet)
11941654.las	None	NAVD88 - Geoid12A (Feet)
11941656.las	None	NAVD88 - Geoid12A (Feet)
11941659.las	None	NAVD88 - Geoid12A (Feet)
11941661.las	None	NAVD88 - Geoid12A (Feet)
11941664.las	None	NAVD88 - Geoid12A (Feet)
11941666.las	None	NAVD88 - Geoid12A (Feet)
11941669.las	None	NAVD88 - Geoid12A (Feet)
11941671.las	None	NAVD88 - Geoid12A (Feet)
11941674.las	None	NAVD88 - Geoid12A (Feet)
11941676.las	None	NAVD88 - Geoid12A (Feet)
11941679.las	None	NAVD88 - Geoid12A (Feet)
11941681.las	None	NAVD88 - Geoid12A (Feet)
11941684.las	None	NAVD88 - Geoid12A (Feet)
11941686.las	None	NAVD88 - Geoid12A (Feet)
11941689.las	None	NAVD88 - Geoid12A (Feet)
11961579.las	None	NAVD88 - Geoid12A (Feet)
11961581.las	None	NAVD88 - Geoid12A (Feet)
11961584.las	None	NAVD88 - Geoid12A (Feet)
11961586.las	None	NAVD88 - Geoid12A (Feet)
11961589.las	None	NAVD88 - Geoid12A (Feet)
11961591.las	None	NAVD88 - Geoid12A (Feet)
11961594.las	None	NAVD88 - Geoid12A (Feet)
11961596.las	None	NAVD88 - Geoid12A (Feet)
11961599.las	None	NAVD88 - Geoid12A (Feet)
11961601.las	None	NAVD88 - Geoid12A (Feet)
11961604.las	None	NAVD88 - Geoid12A (Feet)
11961606.las	None	NAVD88 - Geoid12A (Feet)
11961609.las	None	NAVD88 - Geoid12A (Feet)
11961611.las	None	NAVD88 - Geoid12A (Feet)
11961614.las	None	NAVD88 - Geoid12A (Feet)
11961616.las	None	NAVD88 - Geoid12A (Feet)
11961619.las	None	NAVD88 - Geoid12A (Feet)
11961621.las	None	NAVD88 - Geoid12A (Feet)
11961624.las	None	NAVD88 - Geoid12A (Feet)
11961626.las	None	NAVD88 - Geoid12A (Feet)
11961629.las	None	NAVD88 - Geoid12A (Feet)
11961631.las	None	NAVD88 - Geoid12A (Feet)
11961634.las	None	NAVD88 - Geoid12A (Feet)
11961636.las	None	NAVD88 - Geoid12A (Feet)
11961639.las	None	NAVD88 - Geoid12A (Feet)
11961641.las	None	NAVD88 - Geoid12A (Feet)
11961644.las	None	NAVD88 - Geoid12A (Feet)
11961646.las	None	NAVD88 - Geoid12A (Feet)

2.4 Report on Datums (Tiled Data) - continued

File	EPSG Code	Vertical Datum
11961649.las	None	NAVD88 - Geoid12A (Feet)
11961651.las	None	NAVD88 - Geoid12A (Feet)
11961654.las	None	NAVD88 - Geoid12A (Feet)
11961656.las	None	NAVD88 - Geoid12A (Feet)
11961659.las	None	NAVD88 - Geoid12A (Feet)
11961661.las	None	NAVD88 - Geoid12A (Feet)
11961664.las	None	NAVD88 - Geoid12A (Feet)
11961666.las	None	NAVD88 - Geoid12A (Feet)
11961669.las	None	NAVD88 - Geoid12A (Feet)
11961671.las	None	NAVD88 - Geoid12A (Feet)
11961674.las	None	NAVD88 - Geoid12A (Feet)
11961676.las	None	NAVD88 - Geoid12A (Feet)
11961679.las	None	NAVD88 - Geoid12A (Feet)
11961681.las	None	NAVD88 - Geoid12A (Feet)
11961684.las	None	NAVD88 - Geoid12A (Feet)
11961686.las	None	NAVD88 - Geoid12A (Feet)
11961689.las	None	NAVD88 - Geoid12A (Feet)
11991579.las	None	NAVD88 - Geoid12A (Feet)
11991581.las	None	NAVD88 - Geoid12A (Feet)
11991584.las	None	NAVD88 - Geoid12A (Feet)
11991586.las	None	NAVD88 - Geoid12A (Feet)
11991589.las	None	NAVD88 - Geoid12A (Feet)
11991591.las	None	NAVD88 - Geoid12A (Feet)
11991594.las	None	NAVD88 - Geoid12A (Feet)
11991596.las	None	NAVD88 - Geoid12A (Feet)
11991599.las	None	NAVD88 - Geoid12A (Feet)
11991601.las	None	NAVD88 - Geoid12A (Feet)
11991604.las	None	NAVD88 - Geoid12A (Feet)
11991606.las	None	NAVD88 - Geoid12A (Feet)
11991609.las	None	NAVD88 - Geoid12A (Feet)
11991611.las	None	NAVD88 - Geoid12A (Feet)
11991614.las	None	NAVD88 - Geoid12A (Feet)
11991616.las	None	NAVD88 - Geoid12A (Feet)
11991619.las	None	NAVD88 - Geoid12A (Feet)
11991621.las	None	NAVD88 - Geoid12A (Feet)
11991624.las	None	NAVD88 - Geoid12A (Feet)
11991626.las	None	NAVD88 - Geoid12A (Feet)
11991629.las	None	NAVD88 - Geoid12A (Feet)
11991631.las	None	NAVD88 - Geoid12A (Feet)
11991634.las	None	NAVD88 - Geoid12A (Feet)
11991636.las	None	NAVD88 - Geoid12A (Feet)
11991639.las	None	NAVD88 - Geoid12A (Feet)
11991641.las	None	NAVD88 - Geoid12A (Feet)
11991644.las	None	NAVD88 - Geoid12A (Feet)
11991646.las	None	NAVD88 - Geoid12A (Feet)
11991649.las	None	NAVD88 - Geoid12A (Feet)
11991651.las	None	NAVD88 - Geoid12A (Feet)
11991654.las	None	NAVD88 - Geoid12A (Feet)
11991656.las	None	NAVD88 - Geoid12A (Feet)

2.4 Report on Datums (Tiled Data) - continued

File	EPSG Code	Vertical Datum
11991659.las	None	NAVD88 - Geoid12A (Feet)
11991661.las	None	NAVD88 - Geoid12A (Feet)
11991664.las	None	NAVD88 - Geoid12A (Feet)
11991666.las	None	NAVD88 - Geoid12A (Feet)
11991669.las	None	NAVD88 - Geoid12A (Feet)
11991671.las	None	NAVD88 - Geoid12A (Feet)
11991674.las	None	NAVD88 - Geoid12A (Feet)
11991676.las	None	NAVD88 - Geoid12A (Feet)
11991679.las	None	NAVD88 - Geoid12A (Feet)
11991681.las	None	NAVD88 - Geoid12A (Feet)
11991684.las	None	NAVD88 - Geoid12A (Feet)
11991686.las	None	NAVD88 - Geoid12A (Feet)
11991689.las	None	NAVD88 - Geoid12A (Feet)
12011579.las	None	NAVD88 - Geoid12A (Feet)
12011581.las	None	NAVD88 - Geoid12A (Feet)
12011584.las	None	NAVD88 - Geoid12A (Feet)
12011586.las	None	NAVD88 - Geoid12A (Feet)
12011589.las	None	NAVD88 - Geoid12A (Feet)
12011591.las	None	NAVD88 - Geoid12A (Feet)
12011594.las	None	NAVD88 - Geoid12A (Feet)
12011596.las	None	NAVD88 - Geoid12A (Feet)
12011599.las	None	NAVD88 - Geoid12A (Feet)
12011601.las	None	NAVD88 - Geoid12A (Feet)
12011604.las	None	NAVD88 - Geoid12A (Feet)
12011606.las	None	NAVD88 - Geoid12A (Feet)
12011609.las	None	NAVD88 - Geoid12A (Feet)
12011611.las	None	NAVD88 - Geoid12A (Feet)
12011614.las	None	NAVD88 - Geoid12A (Feet)
12011616.las	None	NAVD88 - Geoid12A (Feet)
12011619.las	None	NAVD88 - Geoid12A (Feet)
12011621.las	None	NAVD88 - Geoid12A (Feet)
12011624.las	None	NAVD88 - Geoid12A (Feet)
12011626.las	None	NAVD88 - Geoid12A (Feet)
12011629.las	None	NAVD88 - Geoid12A (Feet)
12011631.las	None	NAVD88 - Geoid12A (Feet)
12011634.las	None	NAVD88 - Geoid12A (Feet)
12011636.las	None	NAVD88 - Geoid12A (Feet)
12011639.las	None	NAVD88 - Geoid12A (Feet)
12011641.las	None	NAVD88 - Geoid12A (Feet)
12011644.las	None	NAVD88 - Geoid12A (Feet)
12011646.las	None	NAVD88 - Geoid12A (Feet)
12011649.las	None	NAVD88 - Geoid12A (Feet)
12011651.las	None	NAVD88 - Geoid12A (Feet)
12011654.las	None	NAVD88 - Geoid12A (Feet)
12011656.las	None	NAVD88 - Geoid12A (Feet)
12011659.las	None	NAVD88 - Geoid12A (Feet)
12011661.las	None	NAVD88 - Geoid12A (Feet)
12011664.las	None	NAVD88 - Geoid12A (Feet)
12011666.las	None	NAVD88 - Geoid12A (Feet)

2.4 Report on Datums (Tiled Data) - continued

File	EPSG Code	Vertical Datum
12011669.las	None	NAVD88 - Geoid12A (Feet)
12011671.las	None	NAVD88 - Geoid12A (Feet)
12011674.las	None	NAVD88 - Geoid12A (Feet)
12011676.las	None	NAVD88 - Geoid12A (Feet)
12011679.las	None	NAVD88 - Geoid12A (Feet)
12011681.las	None	NAVD88 - Geoid12A (Feet)
12011684.las	None	NAVD88 - Geoid12A (Feet)
12011686.las	None	NAVD88 - Geoid12A (Feet)
12011689.las	None	NAVD88 - Geoid12A (Feet)
12041579.las	None	NAVD88 - Geoid12A (Feet)
12041581.las	None	NAVD88 - Geoid12A (Feet)
12041584.las	None	NAVD88 - Geoid12A (Feet)
12041586.las	None	NAVD88 - Geoid12A (Feet)
12041589.las	None	NAVD88 - Geoid12A (Feet)
12041591.las	None	NAVD88 - Geoid12A (Feet)
12041594.las	None	NAVD88 - Geoid12A (Feet)
12041596.las	None	NAVD88 - Geoid12A (Feet)
12041599.las	None	NAVD88 - Geoid12A (Feet)
12041601.las	None	NAVD88 - Geoid12A (Feet)
12041604.las	None	NAVD88 - Geoid12A (Feet)
12041606.las	None	NAVD88 - Geoid12A (Feet)
12041609.las	None	NAVD88 - Geoid12A (Feet)
12041611.las	None	NAVD88 - Geoid12A (Feet)
12041614.las	None	NAVD88 - Geoid12A (Feet)
12041616.las	None	NAVD88 - Geoid12A (Feet)
12041619.las	None	NAVD88 - Geoid12A (Feet)
12041621.las	None	NAVD88 - Geoid12A (Feet)
12041624.las	None	NAVD88 - Geoid12A (Feet)
12041626.las	None	NAVD88 - Geoid12A (Feet)
12041629.las	None	NAVD88 - Geoid12A (Feet)
12041631.las	None	NAVD88 - Geoid12A (Feet)
12041634.las	None	NAVD88 - Geoid12A (Feet)
12041636.las	None	NAVD88 - Geoid12A (Feet)
12041639.las	None	NAVD88 - Geoid12A (Feet)
12041641.las	None	NAVD88 - Geoid12A (Feet)
12041644.las	None	NAVD88 - Geoid12A (Feet)
12041646.las	None	NAVD88 - Geoid12A (Feet)
12041649.las	None	NAVD88 - Geoid12A (Feet)
12041651.las	None	NAVD88 - Geoid12A (Feet)
12041654.las	None	NAVD88 - Geoid12A (Feet)
12041656.las	None	NAVD88 - Geoid12A (Feet)
12041659.las	None	NAVD88 - Geoid12A (Feet)
12041661.las	None	NAVD88 - Geoid12A (Feet)
12041664.las	None	NAVD88 - Geoid12A (Feet)
12041666.las	None	NAVD88 - Geoid12A (Feet)
12041669.las	None	NAVD88 - Geoid12A (Feet)
12041671.las	None	NAVD88 - Geoid12A (Feet)
12041674.las	None	NAVD88 - Geoid12A (Feet)
12041676.las	None	NAVD88 - Geoid12A (Feet)

2.4 Report on Datums (Tiled Data) - continued

File	EPSG Code	Vertical Datum
12041679.las	None	NAVD88 - Geoid12A (Feet)
12041681.las	None	NAVD88 - Geoid12A (Feet)
12041684.las	None	NAVD88 - Geoid12A (Feet)
12041686.las	None	NAVD88 - Geoid12A (Feet)
12041689.las	None	NAVD88 - Geoid12A (Feet)
12061579.las	None	NAVD88 - Geoid12A (Feet)
12061581.las	None	NAVD88 - Geoid12A (Feet)
12061584.las	None	NAVD88 - Geoid12A (Feet)
12061586.las	None	NAVD88 - Geoid12A (Feet)
12061589.las	None	NAVD88 - Geoid12A (Feet)
12061591.las	None	NAVD88 - Geoid12A (Feet)
12061594.las	None	NAVD88 - Geoid12A (Feet)
12061596.las	None	NAVD88 - Geoid12A (Feet)
12061599.las	None	NAVD88 - Geoid12A (Feet)
12061601.las	None	NAVD88 - Geoid12A (Feet)
12061604.las	None	NAVD88 - Geoid12A (Feet)
12061606.las	None	NAVD88 - Geoid12A (Feet)
12061609.las	None	NAVD88 - Geoid12A (Feet)
12061611.las	None	NAVD88 - Geoid12A (Feet)
12061614.las	None	NAVD88 - Geoid12A (Feet)
12061616.las	None	NAVD88 - Geoid12A (Feet)
12061619.las	None	NAVD88 - Geoid12A (Feet)
12061621.las	None	NAVD88 - Geoid12A (Feet)
12061624.las	None	NAVD88 - Geoid12A (Feet)
12061626.las	None	NAVD88 - Geoid12A (Feet)
12061629.las	None	NAVD88 - Geoid12A (Feet)
12061631.las	None	NAVD88 - Geoid12A (Feet)
12061634.las	None	NAVD88 - Geoid12A (Feet)
12061636.las	None	NAVD88 - Geoid12A (Feet)
12061639.las	None	NAVD88 - Geoid12A (Feet)
12061641.las	None	NAVD88 - Geoid12A (Feet)
12061644.las	None	NAVD88 - Geoid12A (Feet)
12061646.las	None	NAVD88 - Geoid12A (Feet)
12061649.las	None	NAVD88 - Geoid12A (Feet)
12061651.las	None	NAVD88 - Geoid12A (Feet)
12061654.las	None	NAVD88 - Geoid12A (Feet)
12061656.las	None	NAVD88 - Geoid12A (Feet)
12061659.las	None	NAVD88 - Geoid12A (Feet)
12061661.las	None	NAVD88 - Geoid12A (Feet)
12061664.las	None	NAVD88 - Geoid12A (Feet)
12061666.las	None	NAVD88 - Geoid12A (Feet)
12061669.las	None	NAVD88 - Geoid12A (Feet)
12061671.las	None	NAVD88 - Geoid12A (Feet)
12061674.las	None	NAVD88 - Geoid12A (Feet)
12061676.las	None	NAVD88 - Geoid12A (Feet)
12061679.las	None	NAVD88 - Geoid12A (Feet)
12061681.las	None	NAVD88 - Geoid12A (Feet)
12061684.las	None	NAVD88 - Geoid12A (Feet)
12061686.las	None	NAVD88 - Geoid12A (Feet)

2.4 Report on Datums (Tiled Data) - continued

<u>File</u>	<u>EPSG Code</u>	<u>Vertical Datum</u>
12061689.las	None	NAVD88 - Geoid12A (Feet)

2.5 Report on Coordinate Reference System (Tiled Data)

The purpose of this section is to show the projections of the LAS files for the LiDAR tiled data.

[Classified Files - E:\Kankakee\Classified LAS](#)

File	EPSG Code	Projection
10041586.las	32767	NAD_1983_2011_StatePlane_Illinois_East_FIPS_1201_Ft_US projection: Transverse Mercator
10041589.las	32767	NAD_1983_2011_StatePlane_Illinois_East_FIPS_1201_Ft_US projection: Transverse Mercator
10041591.las	32767	NAD_1983_2011_StatePlane_Illinois_East_FIPS_1201_Ft_US projection: Transverse Mercator
10041594.las	32767	NAD_1983_2011_StatePlane_Illinois_East_FIPS_1201_Ft_US projection: Transverse Mercator
10041596.las	32767	NAD_1983_2011_StatePlane_Illinois_East_FIPS_1201_Ft_US projection: Transverse Mercator
10041599.las	32767	NAD_1983_2011_StatePlane_Illinois_East_FIPS_1201_Ft_US projection: Transverse Mercator
10041601.las	32767	NAD_1983_2011_StatePlane_Illinois_East_FIPS_1201_Ft_US projection: Transverse Mercator
10041604.las	32767	NAD_1983_2011_StatePlane_Illinois_East_FIPS_1201_Ft_US projection: Transverse Mercator
10041606.las	32767	NAD_1983_2011_StatePlane_Illinois_East_FIPS_1201_Ft_US projection: Transverse Mercator
10041609.las	32767	NAD_1983_2011_StatePlane_Illinois_East_FIPS_1201_Ft_US projection: Transverse Mercator
10041611.las	32767	NAD_1983_2011_StatePlane_Illinois_East_FIPS_1201_Ft_US projection: Transverse Mercator
10041614.las	32767	NAD_1983_2011_StatePlane_Illinois_East_FIPS_1201_Ft_US projection: Transverse Mercator
10041616.las	32767	NAD_1983_2011_StatePlane_Illinois_East_FIPS_1201_Ft_US projection: Transverse Mercator
10041619.las	32767	NAD_1983_2011_StatePlane_Illinois_East_FIPS_1201_Ft_US projection: Transverse Mercator
10041621.las	32767	NAD_1983_2011_StatePlane_Illinois_East_FIPS_1201_Ft_US projection: Transverse Mercator
10061574.las	32767	NAD_1983_2011_StatePlane_Illinois_East_FIPS_1201_Ft_US projection: Transverse Mercator
10061576.las	32767	NAD_1983_2011_StatePlane_Illinois_East_FIPS_1201_Ft_US projection: Transverse Mercator
10061579.las	32767	NAD_1983_2011_StatePlane_Illinois_East_FIPS_1201_Ft_US projection: Transverse Mercator
10061581.las	32767	NAD_1983_2011_StatePlane_Illinois_East_FIPS_1201_Ft_US projection: Transverse Mercator
10061584.las	32767	NAD_1983_2011_StatePlane_Illinois_East_FIPS_1201_Ft_US projection: Transverse Mercator
10061586.las	32767	NAD_1983_2011_StatePlane_Illinois_East_FIPS_1201_Ft_US projection: Transverse Mercator
10061589.las	32767	NAD_1983_2011_StatePlane_Illinois_East_FIPS_1201_Ft_US projection: Transverse Mercator
10061591.las	32767	NAD_1983_2011_StatePlane_Illinois_East_FIPS_1201_Ft_US projection: Transverse Mercator
10061594.las	32767	NAD_1983_2011_StatePlane_Illinois_East_FIPS_1201_Ft_US projection: Transverse Mercator
10061596.las	32767	NAD_1983_2011_StatePlane_Illinois_East_FIPS_1201_Ft_US projection: Transverse Mercator
10061599.las	32767	NAD_1983_2011_StatePlane_Illinois_East_FIPS_1201_Ft_US projection: Transverse Mercator
10061601.las	32767	NAD_1983_2011_StatePlane_Illinois_East_FIPS_1201_Ft_US projection: Transverse Mercator
10061604.las	32767	NAD_1983_2011_StatePlane_Illinois_East_FIPS_1201_Ft_US projection: Transverse Mercator
10061606.las	32767	NAD_1983_2011_StatePlane_Illinois_East_FIPS_1201_Ft_US projection: Transverse Mercator
10061609.las	32767	NAD_1983_2011_StatePlane_Illinois_East_FIPS_1201_Ft_US projection: Transverse Mercator
10061611.las	32767	NAD_1983_2011_StatePlane_Illinois_East_FIPS_1201_Ft_US projection: Transverse Mercator
10061614.las	32767	NAD_1983_2011_StatePlane_Illinois_East_FIPS_1201_Ft_US projection: Transverse Mercator

2.5 Report on Coordinate Reference System (Tiled Data) - continued

File	EPSG Code	Projection
12061664.las	32767	NAD_1983_2011_StatePlane_Illinois_East_FIPS_1201_Ft_US projection: Transverse Mercator
12061666.las	32767	NAD_1983_2011_StatePlane_Illinois_East_FIPS_1201_Ft_US projection: Transverse Mercator
12061669.las	32767	NAD_1983_2011_StatePlane_Illinois_East_FIPS_1201_Ft_US projection: Transverse Mercator
12061671.las	32767	NAD_1983_2011_StatePlane_Illinois_East_FIPS_1201_Ft_US projection: Transverse Mercator
12061674.las	32767	NAD_1983_2011_StatePlane_Illinois_East_FIPS_1201_Ft_US projection: Transverse Mercator
12061676.las	32767	NAD_1983_2011_StatePlane_Illinois_East_FIPS_1201_Ft_US projection: Transverse Mercator
12061679.las	32767	NAD_1983_2011_StatePlane_Illinois_East_FIPS_1201_Ft_US projection: Transverse Mercator
12061681.las	32767	NAD_1983_2011_StatePlane_Illinois_East_FIPS_1201_Ft_US projection: Transverse Mercator
12061684.las	32767	NAD_1983_2011_StatePlane_Illinois_East_FIPS_1201_Ft_US projection: Transverse Mercator
12061686.las	32767	NAD_1983_2011_StatePlane_Illinois_East_FIPS_1201_Ft_US projection: Transverse Mercator
12061689.las	32767	NAD_1983_2011_StatePlane_Illinois_East_FIPS_1201_Ft_US projection: Transverse Mercator

2.6 Report on Units of Reference (Tiled Data)

The purpose of this section is to show the horizontal and vertical units of the LAS files for the LiDAR tiled data.

[Classified Files - E:\Kankakee\Classified_LAS](#)

File	Horizontal Unit	Vertical Unit
10041586.las	US Survey Feet	US Survey Feet
10041589.las	US Survey Feet	US Survey Feet
10041591.las	US Survey Feet	US Survey Feet
10041594.las	US Survey Feet	US Survey Feet
10041596.las	US Survey Feet	US Survey Feet
10041599.las	US Survey Feet	US Survey Feet
10041601.las	US Survey Feet	US Survey Feet
10041604.las	US Survey Feet	US Survey Feet
10041606.las	US Survey Feet	US Survey Feet
10041609.las	US Survey Feet	US Survey Feet
10041611.las	US Survey Feet	US Survey Feet
10041614.las	US Survey Feet	US Survey Feet
10041616.las	US Survey Feet	US Survey Feet
10041619.las	US Survey Feet	US Survey Feet
10041621.las	US Survey Feet	US Survey Feet
10061574.las	US Survey Feet	US Survey Feet
10061576.las	US Survey Feet	US Survey Feet
10061579.las	US Survey Feet	US Survey Feet
10061581.las	US Survey Feet	US Survey Feet
10061584.las	US Survey Feet	US Survey Feet
10061586.las	US Survey Feet	US Survey Feet
10061589.las	US Survey Feet	US Survey Feet
10061591.las	US Survey Feet	US Survey Feet
10061594.las	US Survey Feet	US Survey Feet
10061596.las	US Survey Feet	US Survey Feet
10061599.las	US Survey Feet	US Survey Feet
10061601.las	US Survey Feet	US Survey Feet
10061604.las	US Survey Feet	US Survey Feet
10061606.las	US Survey Feet	US Survey Feet
10061609.las	US Survey Feet	US Survey Feet
10061611.las	US Survey Feet	US Survey Feet
10061614.las	US Survey Feet	US Survey Feet
10061616.las	US Survey Feet	US Survey Feet
10061619.las	US Survey Feet	US Survey Feet
10061621.las	US Survey Feet	US Survey Feet
10061624.las	US Survey Feet	US Survey Feet
10061626.las	US Survey Feet	US Survey Feet
10061629.las	US Survey Feet	US Survey Feet
10061631.las	US Survey Feet	US Survey Feet
10061634.las	US Survey Feet	US Survey Feet
10061636.las	US Survey Feet	US Survey Feet
10061639.las	US Survey Feet	US Survey Feet
10061641.las	US Survey Feet	US Survey Feet
10061644.las	US Survey Feet	US Survey Feet
10061646.las	US Survey Feet	US Survey Feet
10061649.las	US Survey Feet	US Survey Feet
10061651.las	US Survey Feet	US Survey Feet

2.6 Report on Units of Reference (Tiled Data) - continued

File	Horizontal Unit	Vertical Unit
10061654.las	US Survey Feet	US Survey Feet
10091574.las	US Survey Feet	US Survey Feet
10091576.las	US Survey Feet	US Survey Feet
10091579.las	US Survey Feet	US Survey Feet
10091581.las	US Survey Feet	US Survey Feet
10091584.las	US Survey Feet	US Survey Feet
10091586.las	US Survey Feet	US Survey Feet
10091589.las	US Survey Feet	US Survey Feet
10091591.las	US Survey Feet	US Survey Feet
10091594.las	US Survey Feet	US Survey Feet
10091596.las	US Survey Feet	US Survey Feet
10091599.las	US Survey Feet	US Survey Feet
10091601.las	US Survey Feet	US Survey Feet
10091604.las	US Survey Feet	US Survey Feet
10091606.las	US Survey Feet	US Survey Feet
10091609.las	US Survey Feet	US Survey Feet
10091611.las	US Survey Feet	US Survey Feet
10091614.las	US Survey Feet	US Survey Feet
10091616.las	US Survey Feet	US Survey Feet
10091619.las	US Survey Feet	US Survey Feet
10091621.las	US Survey Feet	US Survey Feet
10091624.las	US Survey Feet	US Survey Feet
10091626.las	US Survey Feet	US Survey Feet
10091629.las	US Survey Feet	US Survey Feet
10091631.las	US Survey Feet	US Survey Feet
10091634.las	US Survey Feet	US Survey Feet
10091636.las	US Survey Feet	US Survey Feet
10091639.las	US Survey Feet	US Survey Feet
10091641.las	US Survey Feet	US Survey Feet
10091644.las	US Survey Feet	US Survey Feet
10091646.las	US Survey Feet	US Survey Feet
10091649.las	US Survey Feet	US Survey Feet
10091651.las	US Survey Feet	US Survey Feet
10091654.las	US Survey Feet	US Survey Feet
10111574.las	US Survey Feet	US Survey Feet
10111576.las	US Survey Feet	US Survey Feet
10111579.las	US Survey Feet	US Survey Feet
10111581.las	US Survey Feet	US Survey Feet
10111584.las	US Survey Feet	US Survey Feet
10111586.las	US Survey Feet	US Survey Feet
10111589.las	US Survey Feet	US Survey Feet
10111591.las	US Survey Feet	US Survey Feet
10111594.las	US Survey Feet	US Survey Feet
10111596.las	US Survey Feet	US Survey Feet
10111599.las	US Survey Feet	US Survey Feet
10111601.las	US Survey Feet	US Survey Feet
10111604.las	US Survey Feet	US Survey Feet

2.6 Report on Units of Reference (Tiled Data)

- continued

File	Horizontal Unit	Vertical Unit
10111606.las	US Survey Feet	US Survey Feet
10111609.las	US Survey Feet	US Survey Feet
10111611.las	US Survey Feet	US Survey Feet
10111614.las	US Survey Feet	US Survey Feet
10111616.las	US Survey Feet	US Survey Feet
10111619.las	US Survey Feet	US Survey Feet
10111621.las	US Survey Feet	US Survey Feet
10111624.las	US Survey Feet	US Survey Feet
10111626.las	US Survey Feet	US Survey Feet
10111629.las	US Survey Feet	US Survey Feet
10111631.las	US Survey Feet	US Survey Feet
10111634.las	US Survey Feet	US Survey Feet
10111636.las	US Survey Feet	US Survey Feet
10111639.las	US Survey Feet	US Survey Feet
10111641.las	US Survey Feet	US Survey Feet
10111644.las	US Survey Feet	US Survey Feet
10111646.las	US Survey Feet	US Survey Feet
10111649.las	US Survey Feet	US Survey Feet
10111651.las	US Survey Feet	US Survey Feet
10111654.las	US Survey Feet	US Survey Feet
10141574.las	US Survey Feet	US Survey Feet
10141576.las	US Survey Feet	US Survey Feet
10141579.las	US Survey Feet	US Survey Feet
10141581.las	US Survey Feet	US Survey Feet
10141584.las	US Survey Feet	US Survey Feet
10141586.las	US Survey Feet	US Survey Feet
10141589.las	US Survey Feet	US Survey Feet
10141591.las	US Survey Feet	US Survey Feet
10141594.las	US Survey Feet	US Survey Feet
10141596.las	US Survey Feet	US Survey Feet
10141599.las	US Survey Feet	US Survey Feet
10141601.las	US Survey Feet	US Survey Feet
10141604.las	US Survey Feet	US Survey Feet
10141606.las	US Survey Feet	US Survey Feet
10141609.las	US Survey Feet	US Survey Feet
10141611.las	US Survey Feet	US Survey Feet
10141614.las	US Survey Feet	US Survey Feet
10141616.las	US Survey Feet	US Survey Feet
10141619.las	US Survey Feet	US Survey Feet
10141621.las	US Survey Feet	US Survey Feet
10141624.las	US Survey Feet	US Survey Feet
10141626.las	US Survey Feet	US Survey Feet
10141629.las	US Survey Feet	US Survey Feet
10141631.las	US Survey Feet	US Survey Feet
10141634.las	US Survey Feet	US Survey Feet
10141636.las	US Survey Feet	US Survey Feet
10141639.las	US Survey Feet	US Survey Feet

2.6 Report on Units of Reference (Tiled Data) - continued

File	Horizontal Unit	Vertical Unit
10141641.las	US Survey Feet	US Survey Feet
10141644.las	US Survey Feet	US Survey Feet
10141646.las	US Survey Feet	US Survey Feet
10141649.las	US Survey Feet	US Survey Feet
10141651.las	US Survey Feet	US Survey Feet
10141654.las	US Survey Feet	US Survey Feet
10161574.las	US Survey Feet	US Survey Feet
10161576.las	US Survey Feet	US Survey Feet
10161579.las	US Survey Feet	US Survey Feet
10161581.las	US Survey Feet	US Survey Feet
10161584.las	US Survey Feet	US Survey Feet
10161586.las	US Survey Feet	US Survey Feet
10161589.las	US Survey Feet	US Survey Feet
10161591.las	US Survey Feet	US Survey Feet
10161594.las	US Survey Feet	US Survey Feet
10161596.las	US Survey Feet	US Survey Feet
10161599.las	US Survey Feet	US Survey Feet
10161601.las	US Survey Feet	US Survey Feet
10161604.las	US Survey Feet	US Survey Feet
10161606.las	US Survey Feet	US Survey Feet
10161609.las	US Survey Feet	US Survey Feet
10161611.las	US Survey Feet	US Survey Feet
10161614.las	US Survey Feet	US Survey Feet
10161616.las	US Survey Feet	US Survey Feet
10161619.las	US Survey Feet	US Survey Feet
10161621.las	US Survey Feet	US Survey Feet
10161624.las	US Survey Feet	US Survey Feet
10161626.las	US Survey Feet	US Survey Feet
10161629.las	US Survey Feet	US Survey Feet
10161631.las	US Survey Feet	US Survey Feet
10161634.las	US Survey Feet	US Survey Feet
10161636.las	US Survey Feet	US Survey Feet
10161639.las	US Survey Feet	US Survey Feet
10161641.las	US Survey Feet	US Survey Feet
10161644.las	US Survey Feet	US Survey Feet
10161646.las	US Survey Feet	US Survey Feet
10161649.las	US Survey Feet	US Survey Feet
10161651.las	US Survey Feet	US Survey Feet
10161654.las	US Survey Feet	US Survey Feet
10191574.las	US Survey Feet	US Survey Feet
10191576.las	US Survey Feet	US Survey Feet
10191579.las	US Survey Feet	US Survey Feet
10191581.las	US Survey Feet	US Survey Feet
10191584.las	US Survey Feet	US Survey Feet
10191586.las	US Survey Feet	US Survey Feet
10191589.las	US Survey Feet	US Survey Feet
10191591.las	US Survey Feet	US Survey Feet

2.6 Report on Units of Reference (Tiled Data)

- continued

File	Horizontal Unit	Vertical Unit
10191594.las	US Survey Feet	US Survey Feet
10191596.las	US Survey Feet	US Survey Feet
10191599.las	US Survey Feet	US Survey Feet
10191601.las	US Survey Feet	US Survey Feet
10191604.las	US Survey Feet	US Survey Feet
10191606.las	US Survey Feet	US Survey Feet
10191609.las	US Survey Feet	US Survey Feet
10191611.las	US Survey Feet	US Survey Feet
10191614.las	US Survey Feet	US Survey Feet
10191616.las	US Survey Feet	US Survey Feet
10191619.las	US Survey Feet	US Survey Feet
10191621.las	US Survey Feet	US Survey Feet
10191624.las	US Survey Feet	US Survey Feet
10191626.las	US Survey Feet	US Survey Feet
10191629.las	US Survey Feet	US Survey Feet
10191631.las	US Survey Feet	US Survey Feet
10191634.las	US Survey Feet	US Survey Feet
10191636.las	US Survey Feet	US Survey Feet
10191639.las	US Survey Feet	US Survey Feet
10191641.las	US Survey Feet	US Survey Feet
10191644.las	US Survey Feet	US Survey Feet
10191646.las	US Survey Feet	US Survey Feet
10191649.las	US Survey Feet	US Survey Feet
10191651.las	US Survey Feet	US Survey Feet
10191654.las	US Survey Feet	US Survey Feet
10211574.las	US Survey Feet	US Survey Feet
10211576.las	US Survey Feet	US Survey Feet
10211579.las	US Survey Feet	US Survey Feet
10211581.las	US Survey Feet	US Survey Feet
10211584.las	US Survey Feet	US Survey Feet
10211586.las	US Survey Feet	US Survey Feet
10211589.las	US Survey Feet	US Survey Feet
10211591.las	US Survey Feet	US Survey Feet
10211594.las	US Survey Feet	US Survey Feet
10211596.las	US Survey Feet	US Survey Feet
10211599.las	US Survey Feet	US Survey Feet
10211601.las	US Survey Feet	US Survey Feet
10211604.las	US Survey Feet	US Survey Feet
10211606.las	US Survey Feet	US Survey Feet
10211609.las	US Survey Feet	US Survey Feet
10211611.las	US Survey Feet	US Survey Feet
10211614.las	US Survey Feet	US Survey Feet
10211616.las	US Survey Feet	US Survey Feet
10211619.las	US Survey Feet	US Survey Feet
10211621.las	US Survey Feet	US Survey Feet
10211624.las	US Survey Feet	US Survey Feet
10211626.las	US Survey Feet	US Survey Feet

2.6 Report on Units of Reference (Tiled Data) - continued

File	Horizontal Unit	Vertical Unit
10211629.las	US Survey Feet	US Survey Feet
10211631.las	US Survey Feet	US Survey Feet
10211634.las	US Survey Feet	US Survey Feet
10211636.las	US Survey Feet	US Survey Feet
10211639.las	US Survey Feet	US Survey Feet
10211641.las	US Survey Feet	US Survey Feet
10211644.las	US Survey Feet	US Survey Feet
10211646.las	US Survey Feet	US Survey Feet
10211649.las	US Survey Feet	US Survey Feet
10211651.las	US Survey Feet	US Survey Feet
10211654.las	US Survey Feet	US Survey Feet
10241574.las	US Survey Feet	US Survey Feet
10241576.las	US Survey Feet	US Survey Feet
10241579.las	US Survey Feet	US Survey Feet
10241581.las	US Survey Feet	US Survey Feet
10241584.las	US Survey Feet	US Survey Feet
10241586.las	US Survey Feet	US Survey Feet
10241589.las	US Survey Feet	US Survey Feet
10241591.las	US Survey Feet	US Survey Feet
10241594.las	US Survey Feet	US Survey Feet
10241596.las	US Survey Feet	US Survey Feet
10241599.las	US Survey Feet	US Survey Feet
10241601.las	US Survey Feet	US Survey Feet
10241604.las	US Survey Feet	US Survey Feet
10241606.las	US Survey Feet	US Survey Feet
10241609.las	US Survey Feet	US Survey Feet
10241611.las	US Survey Feet	US Survey Feet
10241614.las	US Survey Feet	US Survey Feet
10241616.las	US Survey Feet	US Survey Feet
10241619.las	US Survey Feet	US Survey Feet
10241621.las	US Survey Feet	US Survey Feet
10241624.las	US Survey Feet	US Survey Feet
10241626.las	US Survey Feet	US Survey Feet
10241629.las	US Survey Feet	US Survey Feet
10241631.las	US Survey Feet	US Survey Feet
10241634.las	US Survey Feet	US Survey Feet
10241636.las	US Survey Feet	US Survey Feet
10241639.las	US Survey Feet	US Survey Feet
10241641.las	US Survey Feet	US Survey Feet
10241644.las	US Survey Feet	US Survey Feet
10241646.las	US Survey Feet	US Survey Feet
10241649.las	US Survey Feet	US Survey Feet
10241651.las	US Survey Feet	US Survey Feet
10241654.las	US Survey Feet	US Survey Feet
10261574.las	US Survey Feet	US Survey Feet
10261576.las	US Survey Feet	US Survey Feet
10261579.las	US Survey Feet	US Survey Feet

2.6 Report on Units of Reference (Tiled Data) - continued

File	Horizontal Unit	Vertical Unit
10261581.las	US Survey Feet	US Survey Feet
10261584.las	US Survey Feet	US Survey Feet
10261586.las	US Survey Feet	US Survey Feet
10261589.las	US Survey Feet	US Survey Feet
10261591.las	US Survey Feet	US Survey Feet
10261594.las	US Survey Feet	US Survey Feet
10261596.las	US Survey Feet	US Survey Feet
10261599.las	US Survey Feet	US Survey Feet
10261601.las	US Survey Feet	US Survey Feet
10261604.las	US Survey Feet	US Survey Feet
10261606.las	US Survey Feet	US Survey Feet
10261609.las	US Survey Feet	US Survey Feet
10261611.las	US Survey Feet	US Survey Feet
10261614.las	US Survey Feet	US Survey Feet
10261616.las	US Survey Feet	US Survey Feet
10261619.las	US Survey Feet	US Survey Feet
10261621.las	US Survey Feet	US Survey Feet
10261624.las	US Survey Feet	US Survey Feet
10261626.las	US Survey Feet	US Survey Feet
10261629.las	US Survey Feet	US Survey Feet
10261631.las	US Survey Feet	US Survey Feet
10261634.las	US Survey Feet	US Survey Feet
10261636.las	US Survey Feet	US Survey Feet
10261639.las	US Survey Feet	US Survey Feet
10261641.las	US Survey Feet	US Survey Feet
10261644.las	US Survey Feet	US Survey Feet
10261646.las	US Survey Feet	US Survey Feet
10261649.las	US Survey Feet	US Survey Feet
10261651.las	US Survey Feet	US Survey Feet
10261654.las	US Survey Feet	US Survey Feet
10291574.las	US Survey Feet	US Survey Feet
10291576.las	US Survey Feet	US Survey Feet
10291579.las	US Survey Feet	US Survey Feet
10291581.las	US Survey Feet	US Survey Feet
10291584.las	US Survey Feet	US Survey Feet
10291586.las	US Survey Feet	US Survey Feet
10291589.las	US Survey Feet	US Survey Feet
10291591.las	US Survey Feet	US Survey Feet
10291594.las	US Survey Feet	US Survey Feet
10291596.las	US Survey Feet	US Survey Feet
10291599.las	US Survey Feet	US Survey Feet
10291601.las	US Survey Feet	US Survey Feet
10291604.las	US Survey Feet	US Survey Feet
10291606.las	US Survey Feet	US Survey Feet
10291609.las	US Survey Feet	US Survey Feet
10291611.las	US Survey Feet	US Survey Feet
10291614.las	US Survey Feet	US Survey Feet

2.6 Report on Units of Reference (Tiled Data) - continued

File	Horizontal Unit	Vertical Unit
10291616.las	US Survey Feet	US Survey Feet
10291619.las	US Survey Feet	US Survey Feet
10291621.las	US Survey Feet	US Survey Feet
10291624.las	US Survey Feet	US Survey Feet
10291626.las	US Survey Feet	US Survey Feet
10291629.las	US Survey Feet	US Survey Feet
10291631.las	US Survey Feet	US Survey Feet
10291634.las	US Survey Feet	US Survey Feet
10291636.las	US Survey Feet	US Survey Feet
10291639.las	US Survey Feet	US Survey Feet
10291641.las	US Survey Feet	US Survey Feet
10291644.las	US Survey Feet	US Survey Feet
10291646.las	US Survey Feet	US Survey Feet
10291649.las	US Survey Feet	US Survey Feet
10291651.las	US Survey Feet	US Survey Feet
10291654.las	US Survey Feet	US Survey Feet
10311574.las	US Survey Feet	US Survey Feet
10311576.las	US Survey Feet	US Survey Feet
10311579.las	US Survey Feet	US Survey Feet
10311581.las	US Survey Feet	US Survey Feet
10311584.las	US Survey Feet	US Survey Feet
10311586.las	US Survey Feet	US Survey Feet
10311589.las	US Survey Feet	US Survey Feet
10311591.las	US Survey Feet	US Survey Feet
10311594.las	US Survey Feet	US Survey Feet
10311596.las	US Survey Feet	US Survey Feet
10311599.las	US Survey Feet	US Survey Feet
10311601.las	US Survey Feet	US Survey Feet
10311604.las	US Survey Feet	US Survey Feet
10311606.las	US Survey Feet	US Survey Feet
10311609.las	US Survey Feet	US Survey Feet
10311611.las	US Survey Feet	US Survey Feet
10311614.las	US Survey Feet	US Survey Feet
10311616.las	US Survey Feet	US Survey Feet
10311619.las	US Survey Feet	US Survey Feet
10311621.las	US Survey Feet	US Survey Feet
10311624.las	US Survey Feet	US Survey Feet
10311626.las	US Survey Feet	US Survey Feet
10311629.las	US Survey Feet	US Survey Feet
10311631.las	US Survey Feet	US Survey Feet
10311634.las	US Survey Feet	US Survey Feet
10311636.las	US Survey Feet	US Survey Feet
10311639.las	US Survey Feet	US Survey Feet
10311641.las	US Survey Feet	US Survey Feet
10311644.las	US Survey Feet	US Survey Feet
10311646.las	US Survey Feet	US Survey Feet
10311649.las	US Survey Feet	US Survey Feet

2.6 Report on Units of Reference (Tiled Data) - continued

File	Horizontal Unit	Vertical Unit
10311651.las	US Survey Feet	US Survey Feet
10311654.las	US Survey Feet	US Survey Feet
10341574.las	US Survey Feet	US Survey Feet
10341576.las	US Survey Feet	US Survey Feet
10341579.las	US Survey Feet	US Survey Feet
10341581.las	US Survey Feet	US Survey Feet
10341584.las	US Survey Feet	US Survey Feet
10341586.las	US Survey Feet	US Survey Feet
10341589.las	US Survey Feet	US Survey Feet
10341591.las	US Survey Feet	US Survey Feet
10341594.las	US Survey Feet	US Survey Feet
10341596.las	US Survey Feet	US Survey Feet
10341599.las	US Survey Feet	US Survey Feet
10341601.las	US Survey Feet	US Survey Feet
10341604.las	US Survey Feet	US Survey Feet
10341606.las	US Survey Feet	US Survey Feet
10341609.las	US Survey Feet	US Survey Feet
10341611.las	US Survey Feet	US Survey Feet
10341614.las	US Survey Feet	US Survey Feet
10341616.las	US Survey Feet	US Survey Feet
10341619.las	US Survey Feet	US Survey Feet
10341621.las	US Survey Feet	US Survey Feet
10341624.las	US Survey Feet	US Survey Feet
10341626.las	US Survey Feet	US Survey Feet
10341629.las	US Survey Feet	US Survey Feet
10341631.las	US Survey Feet	US Survey Feet
10341634.las	US Survey Feet	US Survey Feet
10341636.las	US Survey Feet	US Survey Feet
10341639.las	US Survey Feet	US Survey Feet
10341641.las	US Survey Feet	US Survey Feet
10341644.las	US Survey Feet	US Survey Feet
10341646.las	US Survey Feet	US Survey Feet
10341649.las	US Survey Feet	US Survey Feet
10341651.las	US Survey Feet	US Survey Feet
10341654.las	US Survey Feet	US Survey Feet
10361574.las	US Survey Feet	US Survey Feet
10361576.las	US Survey Feet	US Survey Feet
10361579.las	US Survey Feet	US Survey Feet
10361581.las	US Survey Feet	US Survey Feet
10361584.las	US Survey Feet	US Survey Feet
10361586.las	US Survey Feet	US Survey Feet
10361589.las	US Survey Feet	US Survey Feet
10361591.las	US Survey Feet	US Survey Feet
10361594.las	US Survey Feet	US Survey Feet
10361596.las	US Survey Feet	US Survey Feet
10361599.las	US Survey Feet	US Survey Feet
10361601.las	US Survey Feet	US Survey Feet

2.6 Report on Units of Reference (Tiled Data)

- continued

File	Horizontal Unit	Vertical Unit
10361604.las	US Survey Feet	US Survey Feet
10361606.las	US Survey Feet	US Survey Feet
10361609.las	US Survey Feet	US Survey Feet
10361611.las	US Survey Feet	US Survey Feet
10361614.las	US Survey Feet	US Survey Feet
10361616.las	US Survey Feet	US Survey Feet
10361619.las	US Survey Feet	US Survey Feet
10361621.las	US Survey Feet	US Survey Feet
10361624.las	US Survey Feet	US Survey Feet
10361626.las	US Survey Feet	US Survey Feet
10361629.las	US Survey Feet	US Survey Feet
10361631.las	US Survey Feet	US Survey Feet
10361634.las	US Survey Feet	US Survey Feet
10361636.las	US Survey Feet	US Survey Feet
10361639.las	US Survey Feet	US Survey Feet
10361641.las	US Survey Feet	US Survey Feet
10361644.las	US Survey Feet	US Survey Feet
10361646.las	US Survey Feet	US Survey Feet
10361649.las	US Survey Feet	US Survey Feet
10361651.las	US Survey Feet	US Survey Feet
10361654.las	US Survey Feet	US Survey Feet
10391574.las	US Survey Feet	US Survey Feet
10391576.las	US Survey Feet	US Survey Feet
10391579.las	US Survey Feet	US Survey Feet
10391581.las	US Survey Feet	US Survey Feet
10391584.las	US Survey Feet	US Survey Feet
10391586.las	US Survey Feet	US Survey Feet
10391589.las	US Survey Feet	US Survey Feet
10391591.las	US Survey Feet	US Survey Feet
10391594.las	US Survey Feet	US Survey Feet
10391596.las	US Survey Feet	US Survey Feet
10391599.las	US Survey Feet	US Survey Feet
10391601.las	US Survey Feet	US Survey Feet
10391604.las	US Survey Feet	US Survey Feet
10391606.las	US Survey Feet	US Survey Feet
10391609.las	US Survey Feet	US Survey Feet
10391611.las	US Survey Feet	US Survey Feet
10391614.las	US Survey Feet	US Survey Feet
10391616.las	US Survey Feet	US Survey Feet
10391619.las	US Survey Feet	US Survey Feet
10391621.las	US Survey Feet	US Survey Feet
10391624.las	US Survey Feet	US Survey Feet
10391626.las	US Survey Feet	US Survey Feet
10391629.las	US Survey Feet	US Survey Feet
10391631.las	US Survey Feet	US Survey Feet
10391634.las	US Survey Feet	US Survey Feet
10391636.las	US Survey Feet	US Survey Feet

2.6 Report on Units of Reference (Tiled Data)

- continued

File	Horizontal Unit	Vertical Unit
10391639.las	US Survey Feet	US Survey Feet
10391641.las	US Survey Feet	US Survey Feet
10391644.las	US Survey Feet	US Survey Feet
10391646.las	US Survey Feet	US Survey Feet
10391649.las	US Survey Feet	US Survey Feet
10391651.las	US Survey Feet	US Survey Feet
10391654.las	US Survey Feet	US Survey Feet
10411574.las	US Survey Feet	US Survey Feet
10411576.las	US Survey Feet	US Survey Feet
10411579.las	US Survey Feet	US Survey Feet
10411581.las	US Survey Feet	US Survey Feet
10411584.las	US Survey Feet	US Survey Feet
10411586.las	US Survey Feet	US Survey Feet
10411589.las	US Survey Feet	US Survey Feet
10411591.las	US Survey Feet	US Survey Feet
10411594.las	US Survey Feet	US Survey Feet
10411596.las	US Survey Feet	US Survey Feet
10411599.las	US Survey Feet	US Survey Feet
10411601.las	US Survey Feet	US Survey Feet
10411604.las	US Survey Feet	US Survey Feet
10411606.las	US Survey Feet	US Survey Feet
10411609.las	US Survey Feet	US Survey Feet
10411611.las	US Survey Feet	US Survey Feet
10411614.las	US Survey Feet	US Survey Feet
10411616.las	US Survey Feet	US Survey Feet
10411619.las	US Survey Feet	US Survey Feet
10411621.las	US Survey Feet	US Survey Feet
10411624.las	US Survey Feet	US Survey Feet
10411626.las	US Survey Feet	US Survey Feet
10411629.las	US Survey Feet	US Survey Feet
10411631.las	US Survey Feet	US Survey Feet
10411634.las	US Survey Feet	US Survey Feet
10411636.las	US Survey Feet	US Survey Feet
10411639.las	US Survey Feet	US Survey Feet
10411641.las	US Survey Feet	US Survey Feet
10411644.las	US Survey Feet	US Survey Feet
10411646.las	US Survey Feet	US Survey Feet
10411649.las	US Survey Feet	US Survey Feet
10411651.las	US Survey Feet	US Survey Feet
10411654.las	US Survey Feet	US Survey Feet
10441574.las	US Survey Feet	US Survey Feet
10441576.las	US Survey Feet	US Survey Feet
10441579.las	US Survey Feet	US Survey Feet
10441581.las	US Survey Feet	US Survey Feet
10441584.las	US Survey Feet	US Survey Feet
10441586.las	US Survey Feet	US Survey Feet
10441589.las	US Survey Feet	US Survey Feet

2.6 Report on Units of Reference (Tiled Data) - continued

File	Horizontal Unit	Vertical Unit
10441591.las	US Survey Feet	US Survey Feet
10441594.las	US Survey Feet	US Survey Feet
10441596.las	US Survey Feet	US Survey Feet
10441599.las	US Survey Feet	US Survey Feet
10441601.las	US Survey Feet	US Survey Feet
10441604.las	US Survey Feet	US Survey Feet
10441606.las	US Survey Feet	US Survey Feet
10441609.las	US Survey Feet	US Survey Feet
10441611.las	US Survey Feet	US Survey Feet
10441614.las	US Survey Feet	US Survey Feet
10441616.las	US Survey Feet	US Survey Feet
10441619.las	US Survey Feet	US Survey Feet
10441621.las	US Survey Feet	US Survey Feet
10441624.las	US Survey Feet	US Survey Feet
10441626.las	US Survey Feet	US Survey Feet
10441629.las	US Survey Feet	US Survey Feet
10441631.las	US Survey Feet	US Survey Feet
10441634.las	US Survey Feet	US Survey Feet
10441636.las	US Survey Feet	US Survey Feet
10441639.las	US Survey Feet	US Survey Feet
10441641.las	US Survey Feet	US Survey Feet
10441644.las	US Survey Feet	US Survey Feet
10441646.las	US Survey Feet	US Survey Feet
10441649.las	US Survey Feet	US Survey Feet
10441651.las	US Survey Feet	US Survey Feet
10441654.las	US Survey Feet	US Survey Feet
10461574.las	US Survey Feet	US Survey Feet
10461576.las	US Survey Feet	US Survey Feet
10461579.las	US Survey Feet	US Survey Feet
10461581.las	US Survey Feet	US Survey Feet
10461584.las	US Survey Feet	US Survey Feet
10461586.las	US Survey Feet	US Survey Feet
10461589.las	US Survey Feet	US Survey Feet
10461591.las	US Survey Feet	US Survey Feet
10461594.las	US Survey Feet	US Survey Feet
10461596.las	US Survey Feet	US Survey Feet
10461599.las	US Survey Feet	US Survey Feet
10461601.las	US Survey Feet	US Survey Feet
10461604.las	US Survey Feet	US Survey Feet
10461606.las	US Survey Feet	US Survey Feet
10461609.las	US Survey Feet	US Survey Feet
10461611.las	US Survey Feet	US Survey Feet
10461614.las	US Survey Feet	US Survey Feet
10461616.las	US Survey Feet	US Survey Feet
10461619.las	US Survey Feet	US Survey Feet
10461621.las	US Survey Feet	US Survey Feet
10461624.las	US Survey Feet	US Survey Feet

2.6 Report on Units of Reference (Tiled Data) - continued

File	Horizontal Unit	Vertical Unit
10461626.las	US Survey Feet	US Survey Feet
10461629.las	US Survey Feet	US Survey Feet
10461631.las	US Survey Feet	US Survey Feet
10461634.las	US Survey Feet	US Survey Feet
10461636.las	US Survey Feet	US Survey Feet
10461639.las	US Survey Feet	US Survey Feet
10461641.las	US Survey Feet	US Survey Feet
10461644.las	US Survey Feet	US Survey Feet
10461646.las	US Survey Feet	US Survey Feet
10461649.las	US Survey Feet	US Survey Feet
10461651.las	US Survey Feet	US Survey Feet
10461654.las	US Survey Feet	US Survey Feet
10491574.las	US Survey Feet	US Survey Feet
10491576.las	US Survey Feet	US Survey Feet
10491579.las	US Survey Feet	US Survey Feet
10491581.las	US Survey Feet	US Survey Feet
10491584.las	US Survey Feet	US Survey Feet
10491586.las	US Survey Feet	US Survey Feet
10491589.las	US Survey Feet	US Survey Feet
10491591.las	US Survey Feet	US Survey Feet
10491594.las	US Survey Feet	US Survey Feet
10491596.las	US Survey Feet	US Survey Feet
10491599.las	US Survey Feet	US Survey Feet
10491601.las	US Survey Feet	US Survey Feet
10491604.las	US Survey Feet	US Survey Feet
10491606.las	US Survey Feet	US Survey Feet
10491609.las	US Survey Feet	US Survey Feet
10491611.las	US Survey Feet	US Survey Feet
10491614.las	US Survey Feet	US Survey Feet
10491616.las	US Survey Feet	US Survey Feet
10491619.las	US Survey Feet	US Survey Feet
10491621.las	US Survey Feet	US Survey Feet
10491624.las	US Survey Feet	US Survey Feet
10491626.las	US Survey Feet	US Survey Feet
10491629.las	US Survey Feet	US Survey Feet
10491631.las	US Survey Feet	US Survey Feet
10491634.las	US Survey Feet	US Survey Feet
10491636.las	US Survey Feet	US Survey Feet
10491639.las	US Survey Feet	US Survey Feet
10491641.las	US Survey Feet	US Survey Feet
10491644.las	US Survey Feet	US Survey Feet
10491646.las	US Survey Feet	US Survey Feet
10491649.las	US Survey Feet	US Survey Feet
10491651.las	US Survey Feet	US Survey Feet
10491654.las	US Survey Feet	US Survey Feet
10511574.las	US Survey Feet	US Survey Feet
10511576.las	US Survey Feet	US Survey Feet

2.6 Report on Units of Reference (Tiled Data)

- continued

File	Horizontal Unit	Vertical Unit
10511579.las	US Survey Feet	US Survey Feet
10511581.las	US Survey Feet	US Survey Feet
10511584.las	US Survey Feet	US Survey Feet
10511586.las	US Survey Feet	US Survey Feet
10511589.las	US Survey Feet	US Survey Feet
10511591.las	US Survey Feet	US Survey Feet
10511594.las	US Survey Feet	US Survey Feet
10511596.las	US Survey Feet	US Survey Feet
10511599.las	US Survey Feet	US Survey Feet
10511601.las	US Survey Feet	US Survey Feet
10511604.las	US Survey Feet	US Survey Feet
10511606.las	US Survey Feet	US Survey Feet
10511609.las	US Survey Feet	US Survey Feet
10511611.las	US Survey Feet	US Survey Feet
10511614.las	US Survey Feet	US Survey Feet
10511616.las	US Survey Feet	US Survey Feet
10511619.las	US Survey Feet	US Survey Feet
10511621.las	US Survey Feet	US Survey Feet
10511624.las	US Survey Feet	US Survey Feet
10511626.las	US Survey Feet	US Survey Feet
10511629.las	US Survey Feet	US Survey Feet
10511631.las	US Survey Feet	US Survey Feet
10511634.las	US Survey Feet	US Survey Feet
10511636.las	US Survey Feet	US Survey Feet
10511639.las	US Survey Feet	US Survey Feet
10511641.las	US Survey Feet	US Survey Feet
10511644.las	US Survey Feet	US Survey Feet
10511646.las	US Survey Feet	US Survey Feet
10511649.las	US Survey Feet	US Survey Feet
10511651.las	US Survey Feet	US Survey Feet
10511654.las	US Survey Feet	US Survey Feet
10541574.las	US Survey Feet	US Survey Feet
10541576.las	US Survey Feet	US Survey Feet
10541579.las	US Survey Feet	US Survey Feet
10541581.las	US Survey Feet	US Survey Feet
10541584.las	US Survey Feet	US Survey Feet
10541586.las	US Survey Feet	US Survey Feet
10541589.las	US Survey Feet	US Survey Feet
10541591.las	US Survey Feet	US Survey Feet
10541594.las	US Survey Feet	US Survey Feet
10541596.las	US Survey Feet	US Survey Feet
10541599.las	US Survey Feet	US Survey Feet
10541601.las	US Survey Feet	US Survey Feet
10541604.las	US Survey Feet	US Survey Feet
10541606.las	US Survey Feet	US Survey Feet
10541609.las	US Survey Feet	US Survey Feet
10541611.las	US Survey Feet	US Survey Feet

2.6 Report on Units of Reference (Tiled Data) - continued

File	Horizontal Unit	Vertical Unit
10541614.las	US Survey Feet	US Survey Feet
10541616.las	US Survey Feet	US Survey Feet
10541619.las	US Survey Feet	US Survey Feet
10541621.las	US Survey Feet	US Survey Feet
10541624.las	US Survey Feet	US Survey Feet
10541626.las	US Survey Feet	US Survey Feet
10541629.las	US Survey Feet	US Survey Feet
10541631.las	US Survey Feet	US Survey Feet
10541634.las	US Survey Feet	US Survey Feet
10541636.las	US Survey Feet	US Survey Feet
10541639.las	US Survey Feet	US Survey Feet
10541641.las	US Survey Feet	US Survey Feet
10541644.las	US Survey Feet	US Survey Feet
10541646.las	US Survey Feet	US Survey Feet
10541649.las	US Survey Feet	US Survey Feet
10541651.las	US Survey Feet	US Survey Feet
10541654.las	US Survey Feet	US Survey Feet
10561574.las	US Survey Feet	US Survey Feet
10561576.las	US Survey Feet	US Survey Feet
10561579.las	US Survey Feet	US Survey Feet
10561581.las	US Survey Feet	US Survey Feet
10561584.las	US Survey Feet	US Survey Feet
10561586.las	US Survey Feet	US Survey Feet
10561589.las	US Survey Feet	US Survey Feet
10561591.las	US Survey Feet	US Survey Feet
10561594.las	US Survey Feet	US Survey Feet
10561596.las	US Survey Feet	US Survey Feet
10561599.las	US Survey Feet	US Survey Feet
10561601.las	US Survey Feet	US Survey Feet
10561604.las	US Survey Feet	US Survey Feet
10561606.las	US Survey Feet	US Survey Feet
10561609.las	US Survey Feet	US Survey Feet
10561611.las	US Survey Feet	US Survey Feet
10561614.las	US Survey Feet	US Survey Feet
10561616.las	US Survey Feet	US Survey Feet
10561619.las	US Survey Feet	US Survey Feet
10561621.las	US Survey Feet	US Survey Feet
10561624.las	US Survey Feet	US Survey Feet
10561626.las	US Survey Feet	US Survey Feet
10561629.las	US Survey Feet	US Survey Feet
10561631.las	US Survey Feet	US Survey Feet
10561634.las	US Survey Feet	US Survey Feet
10561636.las	US Survey Feet	US Survey Feet
10561639.las	US Survey Feet	US Survey Feet
10561641.las	US Survey Feet	US Survey Feet
10561644.las	US Survey Feet	US Survey Feet
10561646.las	US Survey Feet	US Survey Feet

2.6 Report on Units of Reference (Tiled Data)

- continued

File	Horizontal Unit	Vertical Unit
10561649.las	US Survey Feet	US Survey Feet
10561651.las	US Survey Feet	US Survey Feet
10561654.las	US Survey Feet	US Survey Feet
10591574.las	US Survey Feet	US Survey Feet
10591576.las	US Survey Feet	US Survey Feet
10591579.las	US Survey Feet	US Survey Feet
10591581.las	US Survey Feet	US Survey Feet
10591584.las	US Survey Feet	US Survey Feet
10591586.las	US Survey Feet	US Survey Feet
10591589.las	US Survey Feet	US Survey Feet
10591591.las	US Survey Feet	US Survey Feet
10591594.las	US Survey Feet	US Survey Feet
10591596.las	US Survey Feet	US Survey Feet
10591599.las	US Survey Feet	US Survey Feet
10591601.las	US Survey Feet	US Survey Feet
10591604.las	US Survey Feet	US Survey Feet
10591606.las	US Survey Feet	US Survey Feet
10591609.las	US Survey Feet	US Survey Feet
10591611.las	US Survey Feet	US Survey Feet
10591614.las	US Survey Feet	US Survey Feet
10591616.las	US Survey Feet	US Survey Feet
10591619.las	US Survey Feet	US Survey Feet
10591621.las	US Survey Feet	US Survey Feet
10591624.las	US Survey Feet	US Survey Feet
10591626.las	US Survey Feet	US Survey Feet
10591629.las	US Survey Feet	US Survey Feet
10591631.las	US Survey Feet	US Survey Feet
10591634.las	US Survey Feet	US Survey Feet
10591636.las	US Survey Feet	US Survey Feet
10591639.las	US Survey Feet	US Survey Feet
10591641.las	US Survey Feet	US Survey Feet
10591644.las	US Survey Feet	US Survey Feet
10591646.las	US Survey Feet	US Survey Feet
10591649.las	US Survey Feet	US Survey Feet
10591651.las	US Survey Feet	US Survey Feet
10591654.las	US Survey Feet	US Survey Feet
10611574.las	US Survey Feet	US Survey Feet
10611576.las	US Survey Feet	US Survey Feet
10611579.las	US Survey Feet	US Survey Feet
10611581.las	US Survey Feet	US Survey Feet
10611584.las	US Survey Feet	US Survey Feet
10611586.las	US Survey Feet	US Survey Feet
10611589.las	US Survey Feet	US Survey Feet
10611591.las	US Survey Feet	US Survey Feet
10611594.las	US Survey Feet	US Survey Feet
10611596.las	US Survey Feet	US Survey Feet
10611599.las	US Survey Feet	US Survey Feet

2.6 Report on Units of Reference (Tiled Data) - continued

File	Horizontal Unit	Vertical Unit
10611601.las	US Survey Feet	US Survey Feet
10611604.las	US Survey Feet	US Survey Feet
10611606.las	US Survey Feet	US Survey Feet
10611609.las	US Survey Feet	US Survey Feet
10611611.las	US Survey Feet	US Survey Feet
10611614.las	US Survey Feet	US Survey Feet
10611616.las	US Survey Feet	US Survey Feet
10611619.las	US Survey Feet	US Survey Feet
10611621.las	US Survey Feet	US Survey Feet
10611624.las	US Survey Feet	US Survey Feet
10611626.las	US Survey Feet	US Survey Feet
10611629.las	US Survey Feet	US Survey Feet
10611631.las	US Survey Feet	US Survey Feet
10611634.las	US Survey Feet	US Survey Feet
10611636.las	US Survey Feet	US Survey Feet
10611639.las	US Survey Feet	US Survey Feet
10611641.las	US Survey Feet	US Survey Feet
10611644.las	US Survey Feet	US Survey Feet
10611646.las	US Survey Feet	US Survey Feet
10611649.las	US Survey Feet	US Survey Feet
10611651.las	US Survey Feet	US Survey Feet
10611654.las	US Survey Feet	US Survey Feet
10641574.las	US Survey Feet	US Survey Feet
10641576.las	US Survey Feet	US Survey Feet
10641579.las	US Survey Feet	US Survey Feet
10641581.las	US Survey Feet	US Survey Feet
10641584.las	US Survey Feet	US Survey Feet
10641586.las	US Survey Feet	US Survey Feet
10641589.las	US Survey Feet	US Survey Feet
10641591.las	US Survey Feet	US Survey Feet
10641594.las	US Survey Feet	US Survey Feet
10641596.las	US Survey Feet	US Survey Feet
10641599.las	US Survey Feet	US Survey Feet
10641601.las	US Survey Feet	US Survey Feet
10641604.las	US Survey Feet	US Survey Feet
10641606.las	US Survey Feet	US Survey Feet
10641609.las	US Survey Feet	US Survey Feet
10641611.las	US Survey Feet	US Survey Feet
10641614.las	US Survey Feet	US Survey Feet
10641616.las	US Survey Feet	US Survey Feet
10641619.las	US Survey Feet	US Survey Feet
10641621.las	US Survey Feet	US Survey Feet
10641624.las	US Survey Feet	US Survey Feet
10641626.las	US Survey Feet	US Survey Feet
10641629.las	US Survey Feet	US Survey Feet
10641631.las	US Survey Feet	US Survey Feet
10641634.las	US Survey Feet	US Survey Feet

2.6 Report on Units of Reference (Tiled Data)

- continued

File	Horizontal Unit	Vertical Unit
10641636.las	US Survey Feet	US Survey Feet
10641639.las	US Survey Feet	US Survey Feet
10641641.las	US Survey Feet	US Survey Feet
10641644.las	US Survey Feet	US Survey Feet
10641646.las	US Survey Feet	US Survey Feet
10641649.las	US Survey Feet	US Survey Feet
10641651.las	US Survey Feet	US Survey Feet
10641654.las	US Survey Feet	US Survey Feet
10661574.las	US Survey Feet	US Survey Feet
10661576.las	US Survey Feet	US Survey Feet
10661579.las	US Survey Feet	US Survey Feet
10661581.las	US Survey Feet	US Survey Feet
10661584.las	US Survey Feet	US Survey Feet
10661586.las	US Survey Feet	US Survey Feet
10661589.las	US Survey Feet	US Survey Feet
10661591.las	US Survey Feet	US Survey Feet
10661594.las	US Survey Feet	US Survey Feet
10661596.las	US Survey Feet	US Survey Feet
10661599.las	US Survey Feet	US Survey Feet
10661601.las	US Survey Feet	US Survey Feet
10661604.las	US Survey Feet	US Survey Feet
10661606.las	US Survey Feet	US Survey Feet
10661609.las	US Survey Feet	US Survey Feet
10661611.las	US Survey Feet	US Survey Feet
10661614.las	US Survey Feet	US Survey Feet
10661616.las	US Survey Feet	US Survey Feet
10661619.las	US Survey Feet	US Survey Feet
10661621.las	US Survey Feet	US Survey Feet
10661624.las	US Survey Feet	US Survey Feet
10661626.las	US Survey Feet	US Survey Feet
10661629.las	US Survey Feet	US Survey Feet
10661631.las	US Survey Feet	US Survey Feet
10661634.las	US Survey Feet	US Survey Feet
10661636.las	US Survey Feet	US Survey Feet
10661639.las	US Survey Feet	US Survey Feet
10661641.las	US Survey Feet	US Survey Feet
10661644.las	US Survey Feet	US Survey Feet
10661646.las	US Survey Feet	US Survey Feet
10661649.las	US Survey Feet	US Survey Feet
10661651.las	US Survey Feet	US Survey Feet
10661654.las	US Survey Feet	US Survey Feet
10691574.las	US Survey Feet	US Survey Feet
10691576.las	US Survey Feet	US Survey Feet
10691579.las	US Survey Feet	US Survey Feet
10691581.las	US Survey Feet	US Survey Feet
10691584.las	US Survey Feet	US Survey Feet
10691586.las	US Survey Feet	US Survey Feet

2.6 Report on Units of Reference (Tiled Data) - continued

File	Horizontal Unit	Vertical Unit
10691589.las	US Survey Feet	US Survey Feet
10691591.las	US Survey Feet	US Survey Feet
10691594.las	US Survey Feet	US Survey Feet
10691596.las	US Survey Feet	US Survey Feet
10691599.las	US Survey Feet	US Survey Feet
10691601.las	US Survey Feet	US Survey Feet
10691604.las	US Survey Feet	US Survey Feet
10691606.las	US Survey Feet	US Survey Feet
10691609.las	US Survey Feet	US Survey Feet
10691611.las	US Survey Feet	US Survey Feet
10691614.las	US Survey Feet	US Survey Feet
10691616.las	US Survey Feet	US Survey Feet
10691619.las	US Survey Feet	US Survey Feet
10691621.las	US Survey Feet	US Survey Feet
10691624.las	US Survey Feet	US Survey Feet
10691626.las	US Survey Feet	US Survey Feet
10691629.las	US Survey Feet	US Survey Feet
10691631.las	US Survey Feet	US Survey Feet
10691634.las	US Survey Feet	US Survey Feet
10691636.las	US Survey Feet	US Survey Feet
10691639.las	US Survey Feet	US Survey Feet
10691641.las	US Survey Feet	US Survey Feet
10691644.las	US Survey Feet	US Survey Feet
10691646.las	US Survey Feet	US Survey Feet
10691649.las	US Survey Feet	US Survey Feet
10691651.las	US Survey Feet	US Survey Feet
10691654.las	US Survey Feet	US Survey Feet
10691656.las	US Survey Feet	US Survey Feet
10691659.las	US Survey Feet	US Survey Feet
10691661.las	US Survey Feet	US Survey Feet
10691664.las	US Survey Feet	US Survey Feet
10691666.las	US Survey Feet	US Survey Feet
10691669.las	US Survey Feet	US Survey Feet
10691671.las	US Survey Feet	US Survey Feet
10691674.las	US Survey Feet	US Survey Feet
10691676.las	US Survey Feet	US Survey Feet
10691679.las	US Survey Feet	US Survey Feet
10691681.las	US Survey Feet	US Survey Feet
10691684.las	US Survey Feet	US Survey Feet
10691686.las	US Survey Feet	US Survey Feet
10711574.las	US Survey Feet	US Survey Feet
10711576.las	US Survey Feet	US Survey Feet
10711579.las	US Survey Feet	US Survey Feet
10711581.las	US Survey Feet	US Survey Feet
10711584.las	US Survey Feet	US Survey Feet
10711586.las	US Survey Feet	US Survey Feet
10711589.las	US Survey Feet	US Survey Feet

2.6 Report on Units of Reference (Tiled Data)

- continued

File	Horizontal Unit	Vertical Unit
10711591.las	US Survey Feet	US Survey Feet
10711594.las	US Survey Feet	US Survey Feet
10711596.las	US Survey Feet	US Survey Feet
10711599.las	US Survey Feet	US Survey Feet
10711601.las	US Survey Feet	US Survey Feet
10711604.las	US Survey Feet	US Survey Feet
10711606.las	US Survey Feet	US Survey Feet
10711609.las	US Survey Feet	US Survey Feet
10711611.las	US Survey Feet	US Survey Feet
10711614.las	US Survey Feet	US Survey Feet
10711616.las	US Survey Feet	US Survey Feet
10711619.las	US Survey Feet	US Survey Feet
10711621.las	US Survey Feet	US Survey Feet
10711624.las	US Survey Feet	US Survey Feet
10711626.las	US Survey Feet	US Survey Feet
10711629.las	US Survey Feet	US Survey Feet
10711631.las	US Survey Feet	US Survey Feet
10711634.las	US Survey Feet	US Survey Feet
10711636.las	US Survey Feet	US Survey Feet
10711639.las	US Survey Feet	US Survey Feet
10711641.las	US Survey Feet	US Survey Feet
10711644.las	US Survey Feet	US Survey Feet
10711646.las	US Survey Feet	US Survey Feet
10711649.las	US Survey Feet	US Survey Feet
10711651.las	US Survey Feet	US Survey Feet
10711654.las	US Survey Feet	US Survey Feet
10711656.las	US Survey Feet	US Survey Feet
10711659.las	US Survey Feet	US Survey Feet
10711661.las	US Survey Feet	US Survey Feet
10711664.las	US Survey Feet	US Survey Feet
10711666.las	US Survey Feet	US Survey Feet
10711669.las	US Survey Feet	US Survey Feet
10711671.las	US Survey Feet	US Survey Feet
10711674.las	US Survey Feet	US Survey Feet
10711676.las	US Survey Feet	US Survey Feet
10711679.las	US Survey Feet	US Survey Feet
10711681.las	US Survey Feet	US Survey Feet
10711684.las	US Survey Feet	US Survey Feet
10711686.las	US Survey Feet	US Survey Feet
10741574.las	US Survey Feet	US Survey Feet
10741576.las	US Survey Feet	US Survey Feet
10741579.las	US Survey Feet	US Survey Feet
10741581.las	US Survey Feet	US Survey Feet
10741584.las	US Survey Feet	US Survey Feet
10741586.las	US Survey Feet	US Survey Feet
10741589.las	US Survey Feet	US Survey Feet
10741591.las	US Survey Feet	US Survey Feet

2.6 Report on Units of Reference (Tiled Data) - continued

File	Horizontal Unit	Vertical Unit
10741594.las	US Survey Feet	US Survey Feet
10741596.las	US Survey Feet	US Survey Feet
10741599.las	US Survey Feet	US Survey Feet
10741601.las	US Survey Feet	US Survey Feet
10741604.las	US Survey Feet	US Survey Feet
10741606.las	US Survey Feet	US Survey Feet
10741609.las	US Survey Feet	US Survey Feet
10741611.las	US Survey Feet	US Survey Feet
10741614.las	US Survey Feet	US Survey Feet
10741616.las	US Survey Feet	US Survey Feet
10741619.las	US Survey Feet	US Survey Feet
10741621.las	US Survey Feet	US Survey Feet
10741624.las	US Survey Feet	US Survey Feet
10741626.las	US Survey Feet	US Survey Feet
10741629.las	US Survey Feet	US Survey Feet
10741631.las	US Survey Feet	US Survey Feet
10741634.las	US Survey Feet	US Survey Feet
10741636.las	US Survey Feet	US Survey Feet
10741639.las	US Survey Feet	US Survey Feet
10741641.las	US Survey Feet	US Survey Feet
10741644.las	US Survey Feet	US Survey Feet
10741646.las	US Survey Feet	US Survey Feet
10741649.las	US Survey Feet	US Survey Feet
10741651.las	US Survey Feet	US Survey Feet
10741654.las	US Survey Feet	US Survey Feet
10741656.las	US Survey Feet	US Survey Feet
10741659.las	US Survey Feet	US Survey Feet
10741661.las	US Survey Feet	US Survey Feet
10741664.las	US Survey Feet	US Survey Feet
10741666.las	US Survey Feet	US Survey Feet
10741669.las	US Survey Feet	US Survey Feet
10741671.las	US Survey Feet	US Survey Feet
10741674.las	US Survey Feet	US Survey Feet
10741676.las	US Survey Feet	US Survey Feet
10741679.las	US Survey Feet	US Survey Feet
10741681.las	US Survey Feet	US Survey Feet
10741684.las	US Survey Feet	US Survey Feet
10741686.las	US Survey Feet	US Survey Feet
10761574.las	US Survey Feet	US Survey Feet
10761576.las	US Survey Feet	US Survey Feet
10761579.las	US Survey Feet	US Survey Feet
10761581.las	US Survey Feet	US Survey Feet
10761584.las	US Survey Feet	US Survey Feet
10761586.las	US Survey Feet	US Survey Feet
10761589.las	US Survey Feet	US Survey Feet
10761591.las	US Survey Feet	US Survey Feet
10761594.las	US Survey Feet	US Survey Feet

2.6 Report on Units of Reference (Tiled Data) - continued

File	Horizontal Unit	Vertical Unit
10761596.las	US Survey Feet	US Survey Feet
10761599.las	US Survey Feet	US Survey Feet
10761601.las	US Survey Feet	US Survey Feet
10761604.las	US Survey Feet	US Survey Feet
10761606.las	US Survey Feet	US Survey Feet
10761609.las	US Survey Feet	US Survey Feet
10761611.las	US Survey Feet	US Survey Feet
10761614.las	US Survey Feet	US Survey Feet
10761616.las	US Survey Feet	US Survey Feet
10761619.las	US Survey Feet	US Survey Feet
10761621.las	US Survey Feet	US Survey Feet
10761624.las	US Survey Feet	US Survey Feet
10761626.las	US Survey Feet	US Survey Feet
10761629.las	US Survey Feet	US Survey Feet
10761631.las	US Survey Feet	US Survey Feet
10761634.las	US Survey Feet	US Survey Feet
10761636.las	US Survey Feet	US Survey Feet
10761639.las	US Survey Feet	US Survey Feet
10761641.las	US Survey Feet	US Survey Feet
10761644.las	US Survey Feet	US Survey Feet
10761646.las	US Survey Feet	US Survey Feet
10761649.las	US Survey Feet	US Survey Feet
10761651.las	US Survey Feet	US Survey Feet
10761654.las	US Survey Feet	US Survey Feet
10761656.las	US Survey Feet	US Survey Feet
10761659.las	US Survey Feet	US Survey Feet
10761661.las	US Survey Feet	US Survey Feet
10761664.las	US Survey Feet	US Survey Feet
10761666.las	US Survey Feet	US Survey Feet
10761669.las	US Survey Feet	US Survey Feet
10761671.las	US Survey Feet	US Survey Feet
10761674.las	US Survey Feet	US Survey Feet
10761676.las	US Survey Feet	US Survey Feet
10761679.las	US Survey Feet	US Survey Feet
10761681.las	US Survey Feet	US Survey Feet
10761684.las	US Survey Feet	US Survey Feet
10761686.las	US Survey Feet	US Survey Feet
10791574.las	US Survey Feet	US Survey Feet
10791576.las	US Survey Feet	US Survey Feet
10791579.las	US Survey Feet	US Survey Feet
10791581.las	US Survey Feet	US Survey Feet
10791584.las	US Survey Feet	US Survey Feet
10791586.las	US Survey Feet	US Survey Feet
10791589.las	US Survey Feet	US Survey Feet
10791591.las	US Survey Feet	US Survey Feet
10791594.las	US Survey Feet	US Survey Feet
10791596.las	US Survey Feet	US Survey Feet

2.6 Report on Units of Reference (Tiled Data)

- continued

File	Horizontal Unit	Vertical Unit
10791599.las	US Survey Feet	US Survey Feet
10791601.las	US Survey Feet	US Survey Feet
10791604.las	US Survey Feet	US Survey Feet
10791606.las	US Survey Feet	US Survey Feet
10791609.las	US Survey Feet	US Survey Feet
10791611.las	US Survey Feet	US Survey Feet
10791614.las	US Survey Feet	US Survey Feet
10791616.las	US Survey Feet	US Survey Feet
10791619.las	US Survey Feet	US Survey Feet
10791621.las	US Survey Feet	US Survey Feet
10791624.las	US Survey Feet	US Survey Feet
10791626.las	US Survey Feet	US Survey Feet
10791629.las	US Survey Feet	US Survey Feet
10791631.las	US Survey Feet	US Survey Feet
10791634.las	US Survey Feet	US Survey Feet
10791636.las	US Survey Feet	US Survey Feet
10791639.las	US Survey Feet	US Survey Feet
10791641.las	US Survey Feet	US Survey Feet
10791644.las	US Survey Feet	US Survey Feet
10791646.las	US Survey Feet	US Survey Feet
10791649.las	US Survey Feet	US Survey Feet
10791651.las	US Survey Feet	US Survey Feet
10791654.las	US Survey Feet	US Survey Feet
10791656.las	US Survey Feet	US Survey Feet
10791659.las	US Survey Feet	US Survey Feet
10791661.las	US Survey Feet	US Survey Feet
10791664.las	US Survey Feet	US Survey Feet
10791666.las	US Survey Feet	US Survey Feet
10791669.las	US Survey Feet	US Survey Feet
10791671.las	US Survey Feet	US Survey Feet
10791674.las	US Survey Feet	US Survey Feet
10791676.las	US Survey Feet	US Survey Feet
10791679.las	US Survey Feet	US Survey Feet
10791681.las	US Survey Feet	US Survey Feet
10791684.las	US Survey Feet	US Survey Feet
10791686.las	US Survey Feet	US Survey Feet
10811574.las	US Survey Feet	US Survey Feet
10811576.las	US Survey Feet	US Survey Feet
10811579.las	US Survey Feet	US Survey Feet
10811581.las	US Survey Feet	US Survey Feet
10811584.las	US Survey Feet	US Survey Feet
10811586.las	US Survey Feet	US Survey Feet
10811589.las	US Survey Feet	US Survey Feet
10811591.las	US Survey Feet	US Survey Feet
10811594.las	US Survey Feet	US Survey Feet
10811596.las	US Survey Feet	US Survey Feet
10811599.las	US Survey Feet	US Survey Feet

2.6 Report on Units of Reference (Tiled Data)

- continued

File	Horizontal Unit	Vertical Unit
10811601.las	US Survey Feet	US Survey Feet
10811604.las	US Survey Feet	US Survey Feet
10811606.las	US Survey Feet	US Survey Feet
10811609.las	US Survey Feet	US Survey Feet
10811611.las	US Survey Feet	US Survey Feet
10811614.las	US Survey Feet	US Survey Feet
10811616.las	US Survey Feet	US Survey Feet
10811619.las	US Survey Feet	US Survey Feet
10811621.las	US Survey Feet	US Survey Feet
10811624.las	US Survey Feet	US Survey Feet
10811626.las	US Survey Feet	US Survey Feet
10811629.las	US Survey Feet	US Survey Feet
10811631.las	US Survey Feet	US Survey Feet
10811634.las	US Survey Feet	US Survey Feet
10811636.las	US Survey Feet	US Survey Feet
10811639.las	US Survey Feet	US Survey Feet
10811641.las	US Survey Feet	US Survey Feet
10811644.las	US Survey Feet	US Survey Feet
10811646.las	US Survey Feet	US Survey Feet
10811649.las	US Survey Feet	US Survey Feet
10811651.las	US Survey Feet	US Survey Feet
10811654.las	US Survey Feet	US Survey Feet
10811656.las	US Survey Feet	US Survey Feet
10811659.las	US Survey Feet	US Survey Feet
10811661.las	US Survey Feet	US Survey Feet
10811664.las	US Survey Feet	US Survey Feet
10811666.las	US Survey Feet	US Survey Feet
10811669.las	US Survey Feet	US Survey Feet
10811671.las	US Survey Feet	US Survey Feet
10811674.las	US Survey Feet	US Survey Feet
10811676.las	US Survey Feet	US Survey Feet
10811679.las	US Survey Feet	US Survey Feet
10811681.las	US Survey Feet	US Survey Feet
10811684.las	US Survey Feet	US Survey Feet
10811686.las	US Survey Feet	US Survey Feet
10841574.las	US Survey Feet	US Survey Feet
10841576.las	US Survey Feet	US Survey Feet
10841579.las	US Survey Feet	US Survey Feet
10841581.las	US Survey Feet	US Survey Feet
10841584.las	US Survey Feet	US Survey Feet
10841586.las	US Survey Feet	US Survey Feet
10841589.las	US Survey Feet	US Survey Feet
10841591.las	US Survey Feet	US Survey Feet
10841594.las	US Survey Feet	US Survey Feet
10841596.las	US Survey Feet	US Survey Feet
10841599.las	US Survey Feet	US Survey Feet
10841601.las	US Survey Feet	US Survey Feet

2.6 Report on Units of Reference (Tiled Data) - continued

File	Horizontal Unit	Vertical Unit
10841604.las	US Survey Feet	US Survey Feet
10841606.las	US Survey Feet	US Survey Feet
10841609.las	US Survey Feet	US Survey Feet
10841611.las	US Survey Feet	US Survey Feet
10841614.las	US Survey Feet	US Survey Feet
10841616.las	US Survey Feet	US Survey Feet
10841619.las	US Survey Feet	US Survey Feet
10841621.las	US Survey Feet	US Survey Feet
10841624.las	US Survey Feet	US Survey Feet
10841626.las	US Survey Feet	US Survey Feet
10841629.las	US Survey Feet	US Survey Feet
10841631.las	US Survey Feet	US Survey Feet
10841634.las	US Survey Feet	US Survey Feet
10841636.las	US Survey Feet	US Survey Feet
10841639.las	US Survey Feet	US Survey Feet
10841641.las	US Survey Feet	US Survey Feet
10841644.las	US Survey Feet	US Survey Feet
10841646.las	US Survey Feet	US Survey Feet
10841649.las	US Survey Feet	US Survey Feet
10841651.las	US Survey Feet	US Survey Feet
10841654.las	US Survey Feet	US Survey Feet
10841656.las	US Survey Feet	US Survey Feet
10841659.las	US Survey Feet	US Survey Feet
10841661.las	US Survey Feet	US Survey Feet
10841664.las	US Survey Feet	US Survey Feet
10841666.las	US Survey Feet	US Survey Feet
10841669.las	US Survey Feet	US Survey Feet
10841671.las	US Survey Feet	US Survey Feet
10841674.las	US Survey Feet	US Survey Feet
10841676.las	US Survey Feet	US Survey Feet
10841679.las	US Survey Feet	US Survey Feet
10841681.las	US Survey Feet	US Survey Feet
10841684.las	US Survey Feet	US Survey Feet
10841686.las	US Survey Feet	US Survey Feet
10861574.las	US Survey Feet	US Survey Feet
10861576.las	US Survey Feet	US Survey Feet
10861579.las	US Survey Feet	US Survey Feet
10861581.las	US Survey Feet	US Survey Feet
10861584.las	US Survey Feet	US Survey Feet
10861586.las	US Survey Feet	US Survey Feet
10861589.las	US Survey Feet	US Survey Feet
10861591.las	US Survey Feet	US Survey Feet
10861594.las	US Survey Feet	US Survey Feet
10861596.las	US Survey Feet	US Survey Feet
10861599.las	US Survey Feet	US Survey Feet
10861601.las	US Survey Feet	US Survey Feet
10861604.las	US Survey Feet	US Survey Feet

2.6 Report on Units of Reference (Tiled Data)

- continued

File	Horizontal Unit	Vertical Unit
10861606.las	US Survey Feet	US Survey Feet
10861609.las	US Survey Feet	US Survey Feet
10861611.las	US Survey Feet	US Survey Feet
10861614.las	US Survey Feet	US Survey Feet
10861616.las	US Survey Feet	US Survey Feet
10861619.las	US Survey Feet	US Survey Feet
10861621.las	US Survey Feet	US Survey Feet
10861624.las	US Survey Feet	US Survey Feet
10861626.las	US Survey Feet	US Survey Feet
10861629.las	US Survey Feet	US Survey Feet
10861631.las	US Survey Feet	US Survey Feet
10861634.las	US Survey Feet	US Survey Feet
10861636.las	US Survey Feet	US Survey Feet
10861639.las	US Survey Feet	US Survey Feet
10861641.las	US Survey Feet	US Survey Feet
10861644.las	US Survey Feet	US Survey Feet
10861646.las	US Survey Feet	US Survey Feet
10861649.las	US Survey Feet	US Survey Feet
10861651.las	US Survey Feet	US Survey Feet
10861654.las	US Survey Feet	US Survey Feet
10861656.las	US Survey Feet	US Survey Feet
10861659.las	US Survey Feet	US Survey Feet
10861661.las	US Survey Feet	US Survey Feet
10861664.las	US Survey Feet	US Survey Feet
10861666.las	US Survey Feet	US Survey Feet
10861669.las	US Survey Feet	US Survey Feet
10861671.las	US Survey Feet	US Survey Feet
10861674.las	US Survey Feet	US Survey Feet
10861676.las	US Survey Feet	US Survey Feet
10861679.las	US Survey Feet	US Survey Feet
10861681.las	US Survey Feet	US Survey Feet
10861684.las	US Survey Feet	US Survey Feet
10861686.las	US Survey Feet	US Survey Feet
10891574.las	US Survey Feet	US Survey Feet
10891576.las	US Survey Feet	US Survey Feet
10891579.las	US Survey Feet	US Survey Feet
10891581.las	US Survey Feet	US Survey Feet
10891584.las	US Survey Feet	US Survey Feet
10891586.las	US Survey Feet	US Survey Feet
10891589.las	US Survey Feet	US Survey Feet
10891591.las	US Survey Feet	US Survey Feet
10891594.las	US Survey Feet	US Survey Feet
10891596.las	US Survey Feet	US Survey Feet
10891599.las	US Survey Feet	US Survey Feet
10891601.las	US Survey Feet	US Survey Feet
10891604.las	US Survey Feet	US Survey Feet
10891606.las	US Survey Feet	US Survey Feet

2.6 Report on Units of Reference (Tiled Data)

- continued

File	Horizontal Unit	Vertical Unit
10891609.las	US Survey Feet	US Survey Feet
10891611.las	US Survey Feet	US Survey Feet
10891614.las	US Survey Feet	US Survey Feet
10891616.las	US Survey Feet	US Survey Feet
10891619.las	US Survey Feet	US Survey Feet
10891621.las	US Survey Feet	US Survey Feet
10891624.las	US Survey Feet	US Survey Feet
10891626.las	US Survey Feet	US Survey Feet
10891629.las	US Survey Feet	US Survey Feet
10891631.las	US Survey Feet	US Survey Feet
10891634.las	US Survey Feet	US Survey Feet
10891636.las	US Survey Feet	US Survey Feet
10891639.las	US Survey Feet	US Survey Feet
10891641.las	US Survey Feet	US Survey Feet
10891644.las	US Survey Feet	US Survey Feet
10891646.las	US Survey Feet	US Survey Feet
10891649.las	US Survey Feet	US Survey Feet
10891651.las	US Survey Feet	US Survey Feet
10891654.las	US Survey Feet	US Survey Feet
10891656.las	US Survey Feet	US Survey Feet
10891659.las	US Survey Feet	US Survey Feet
10891661.las	US Survey Feet	US Survey Feet
10891664.las	US Survey Feet	US Survey Feet
10891666.las	US Survey Feet	US Survey Feet
10891669.las	US Survey Feet	US Survey Feet
10891671.las	US Survey Feet	US Survey Feet
10891674.las	US Survey Feet	US Survey Feet
10891676.las	US Survey Feet	US Survey Feet
10891679.las	US Survey Feet	US Survey Feet
10891681.las	US Survey Feet	US Survey Feet
10891684.las	US Survey Feet	US Survey Feet
10891686.las	US Survey Feet	US Survey Feet
10911574.las	US Survey Feet	US Survey Feet
10911576.las	US Survey Feet	US Survey Feet
10911579.las	US Survey Feet	US Survey Feet
10911581.las	US Survey Feet	US Survey Feet
10911584.las	US Survey Feet	US Survey Feet
10911586.las	US Survey Feet	US Survey Feet
10911589.las	US Survey Feet	US Survey Feet
10911591.las	US Survey Feet	US Survey Feet
10911594.las	US Survey Feet	US Survey Feet
10911596.las	US Survey Feet	US Survey Feet
10911599.las	US Survey Feet	US Survey Feet
10911601.las	US Survey Feet	US Survey Feet
10911604.las	US Survey Feet	US Survey Feet
10911606.las	US Survey Feet	US Survey Feet
10911609.las	US Survey Feet	US Survey Feet

2.6 Report on Units of Reference (Tiled Data) - continued

File	Horizontal Unit	Vertical Unit
10911611.las	US Survey Feet	US Survey Feet
10911614.las	US Survey Feet	US Survey Feet
10911616.las	US Survey Feet	US Survey Feet
10911619.las	US Survey Feet	US Survey Feet
10911621.las	US Survey Feet	US Survey Feet
10911624.las	US Survey Feet	US Survey Feet
10911626.las	US Survey Feet	US Survey Feet
10911629.las	US Survey Feet	US Survey Feet
10911631.las	US Survey Feet	US Survey Feet
10911634.las	US Survey Feet	US Survey Feet
10911636.las	US Survey Feet	US Survey Feet
10911639.las	US Survey Feet	US Survey Feet
10911641.las	US Survey Feet	US Survey Feet
10911644.las	US Survey Feet	US Survey Feet
10911646.las	US Survey Feet	US Survey Feet
10911649.las	US Survey Feet	US Survey Feet
10911651.las	US Survey Feet	US Survey Feet
10911654.las	US Survey Feet	US Survey Feet
10911656.las	US Survey Feet	US Survey Feet
10911659.las	US Survey Feet	US Survey Feet
10911661.las	US Survey Feet	US Survey Feet
10911664.las	US Survey Feet	US Survey Feet
10911666.las	US Survey Feet	US Survey Feet
10911669.las	US Survey Feet	US Survey Feet
10911671.las	US Survey Feet	US Survey Feet
10911674.las	US Survey Feet	US Survey Feet
10911676.las	US Survey Feet	US Survey Feet
10911679.las	US Survey Feet	US Survey Feet
10911681.las	US Survey Feet	US Survey Feet
10911684.las	US Survey Feet	US Survey Feet
10911686.las	US Survey Feet	US Survey Feet
10941574.las	US Survey Feet	US Survey Feet
10941576.las	US Survey Feet	US Survey Feet
10941579.las	US Survey Feet	US Survey Feet
10941581.las	US Survey Feet	US Survey Feet
10941584.las	US Survey Feet	US Survey Feet
10941586.las	US Survey Feet	US Survey Feet
10941589.las	US Survey Feet	US Survey Feet
10941591.las	US Survey Feet	US Survey Feet
10941594.las	US Survey Feet	US Survey Feet
10941596.las	US Survey Feet	US Survey Feet
10941599.las	US Survey Feet	US Survey Feet
10941601.las	US Survey Feet	US Survey Feet
10941604.las	US Survey Feet	US Survey Feet
10941606.las	US Survey Feet	US Survey Feet
10941609.las	US Survey Feet	US Survey Feet
10941611.las	US Survey Feet	US Survey Feet

2.6 Report on Units of Reference (Tiled Data) - continued

File	Horizontal Unit	Vertical Unit
10941614.las	US Survey Feet	US Survey Feet
10941616.las	US Survey Feet	US Survey Feet
10941619.las	US Survey Feet	US Survey Feet
10941621.las	US Survey Feet	US Survey Feet
10941624.las	US Survey Feet	US Survey Feet
10941626.las	US Survey Feet	US Survey Feet
10941629.las	US Survey Feet	US Survey Feet
10941631.las	US Survey Feet	US Survey Feet
10941634.las	US Survey Feet	US Survey Feet
10941636.las	US Survey Feet	US Survey Feet
10941639.las	US Survey Feet	US Survey Feet
10941641.las	US Survey Feet	US Survey Feet
10941644.las	US Survey Feet	US Survey Feet
10941646.las	US Survey Feet	US Survey Feet
10941649.las	US Survey Feet	US Survey Feet
10941651.las	US Survey Feet	US Survey Feet
10941654.las	US Survey Feet	US Survey Feet
10941656.las	US Survey Feet	US Survey Feet
10941659.las	US Survey Feet	US Survey Feet
10941661.las	US Survey Feet	US Survey Feet
10941664.las	US Survey Feet	US Survey Feet
10941666.las	US Survey Feet	US Survey Feet
10941669.las	US Survey Feet	US Survey Feet
10941671.las	US Survey Feet	US Survey Feet
10941674.las	US Survey Feet	US Survey Feet
10941676.las	US Survey Feet	US Survey Feet
10941679.las	US Survey Feet	US Survey Feet
10941681.las	US Survey Feet	US Survey Feet
10941684.las	US Survey Feet	US Survey Feet
10941686.las	US Survey Feet	US Survey Feet
10961574.las	US Survey Feet	US Survey Feet
10961576.las	US Survey Feet	US Survey Feet
10961579.las	US Survey Feet	US Survey Feet
10961581.las	US Survey Feet	US Survey Feet
10961584.las	US Survey Feet	US Survey Feet
10961586.las	US Survey Feet	US Survey Feet
10961589.las	US Survey Feet	US Survey Feet
10961591.las	US Survey Feet	US Survey Feet
10961594.las	US Survey Feet	US Survey Feet
10961596.las	US Survey Feet	US Survey Feet
10961599.las	US Survey Feet	US Survey Feet
10961601.las	US Survey Feet	US Survey Feet
10961604.las	US Survey Feet	US Survey Feet
10961606.las	US Survey Feet	US Survey Feet
10961609.las	US Survey Feet	US Survey Feet
10961611.las	US Survey Feet	US Survey Feet
10961614.las	US Survey Feet	US Survey Feet

2.6 Report on Units of Reference (Tiled Data)

- continued

File	Horizontal Unit	Vertical Unit
10961616.las	US Survey Feet	US Survey Feet
10961619.las	US Survey Feet	US Survey Feet
10961621.las	US Survey Feet	US Survey Feet
10961624.las	US Survey Feet	US Survey Feet
10961626.las	US Survey Feet	US Survey Feet
10961629.las	US Survey Feet	US Survey Feet
10961631.las	US Survey Feet	US Survey Feet
10961634.las	US Survey Feet	US Survey Feet
10961636.las	US Survey Feet	US Survey Feet
10961639.las	US Survey Feet	US Survey Feet
10961641.las	US Survey Feet	US Survey Feet
10961644.las	US Survey Feet	US Survey Feet
10961646.las	US Survey Feet	US Survey Feet
10961649.las	US Survey Feet	US Survey Feet
10961651.las	US Survey Feet	US Survey Feet
10961654.las	US Survey Feet	US Survey Feet
10961656.las	US Survey Feet	US Survey Feet
10961659.las	US Survey Feet	US Survey Feet
10961661.las	US Survey Feet	US Survey Feet
10961664.las	US Survey Feet	US Survey Feet
10961666.las	US Survey Feet	US Survey Feet
10961669.las	US Survey Feet	US Survey Feet
10961671.las	US Survey Feet	US Survey Feet
10961674.las	US Survey Feet	US Survey Feet
10961676.las	US Survey Feet	US Survey Feet
10961679.las	US Survey Feet	US Survey Feet
10961681.las	US Survey Feet	US Survey Feet
10961684.las	US Survey Feet	US Survey Feet
10961686.las	US Survey Feet	US Survey Feet
10991576.las	US Survey Feet	US Survey Feet
10991579.las	US Survey Feet	US Survey Feet
10991581.las	US Survey Feet	US Survey Feet
10991584.las	US Survey Feet	US Survey Feet
10991586.las	US Survey Feet	US Survey Feet
10991589.las	US Survey Feet	US Survey Feet
10991591.las	US Survey Feet	US Survey Feet
10991594.las	US Survey Feet	US Survey Feet
10991596.las	US Survey Feet	US Survey Feet
10991599.las	US Survey Feet	US Survey Feet
10991601.las	US Survey Feet	US Survey Feet
10991604.las	US Survey Feet	US Survey Feet
10991606.las	US Survey Feet	US Survey Feet
10991609.las	US Survey Feet	US Survey Feet
10991611.las	US Survey Feet	US Survey Feet
10991614.las	US Survey Feet	US Survey Feet
10991616.las	US Survey Feet	US Survey Feet
10991619.las	US Survey Feet	US Survey Feet

2.6 Report on Units of Reference (Tiled Data) - continued

File	Horizontal Unit	Vertical Unit
10991621.las	US Survey Feet	US Survey Feet
10991624.las	US Survey Feet	US Survey Feet
10991626.las	US Survey Feet	US Survey Feet
10991629.las	US Survey Feet	US Survey Feet
10991631.las	US Survey Feet	US Survey Feet
10991634.las	US Survey Feet	US Survey Feet
10991636.las	US Survey Feet	US Survey Feet
10991639.las	US Survey Feet	US Survey Feet
10991641.las	US Survey Feet	US Survey Feet
10991644.las	US Survey Feet	US Survey Feet
10991646.las	US Survey Feet	US Survey Feet
10991649.las	US Survey Feet	US Survey Feet
10991651.las	US Survey Feet	US Survey Feet
10991654.las	US Survey Feet	US Survey Feet
10991656.las	US Survey Feet	US Survey Feet
10991659.las	US Survey Feet	US Survey Feet
10991661.las	US Survey Feet	US Survey Feet
10991664.las	US Survey Feet	US Survey Feet
10991666.las	US Survey Feet	US Survey Feet
10991669.las	US Survey Feet	US Survey Feet
10991671.las	US Survey Feet	US Survey Feet
10991674.las	US Survey Feet	US Survey Feet
10991676.las	US Survey Feet	US Survey Feet
10991679.las	US Survey Feet	US Survey Feet
10991681.las	US Survey Feet	US Survey Feet
10991684.las	US Survey Feet	US Survey Feet
10991686.las	US Survey Feet	US Survey Feet
11011576.las	US Survey Feet	US Survey Feet
11011579.las	US Survey Feet	US Survey Feet
11011581.las	US Survey Feet	US Survey Feet
11011584.las	US Survey Feet	US Survey Feet
11011586.las	US Survey Feet	US Survey Feet
11011589.las	US Survey Feet	US Survey Feet
11011591.las	US Survey Feet	US Survey Feet
11011594.las	US Survey Feet	US Survey Feet
11011596.las	US Survey Feet	US Survey Feet
11011599.las	US Survey Feet	US Survey Feet
11011601.las	US Survey Feet	US Survey Feet
11011604.las	US Survey Feet	US Survey Feet
11011606.las	US Survey Feet	US Survey Feet
11011609.las	US Survey Feet	US Survey Feet
11011611.las	US Survey Feet	US Survey Feet
11011614.las	US Survey Feet	US Survey Feet
11011616.las	US Survey Feet	US Survey Feet
11011619.las	US Survey Feet	US Survey Feet
11011621.las	US Survey Feet	US Survey Feet
11011624.las	US Survey Feet	US Survey Feet

2.6 Report on Units of Reference (Tiled Data)

- continued

File	Horizontal Unit	Vertical Unit
11011626.las	US Survey Feet	US Survey Feet
11011629.las	US Survey Feet	US Survey Feet
11011631.las	US Survey Feet	US Survey Feet
11011634.las	US Survey Feet	US Survey Feet
11011636.las	US Survey Feet	US Survey Feet
11011639.las	US Survey Feet	US Survey Feet
11011641.las	US Survey Feet	US Survey Feet
11011644.las	US Survey Feet	US Survey Feet
11011646.las	US Survey Feet	US Survey Feet
11011649.las	US Survey Feet	US Survey Feet
11011651.las	US Survey Feet	US Survey Feet
11011654.las	US Survey Feet	US Survey Feet
11011656.las	US Survey Feet	US Survey Feet
11011659.las	US Survey Feet	US Survey Feet
11011661.las	US Survey Feet	US Survey Feet
11011664.las	US Survey Feet	US Survey Feet
11011666.las	US Survey Feet	US Survey Feet
11011669.las	US Survey Feet	US Survey Feet
11011671.las	US Survey Feet	US Survey Feet
11011674.las	US Survey Feet	US Survey Feet
11011676.las	US Survey Feet	US Survey Feet
11011679.las	US Survey Feet	US Survey Feet
11011681.las	US Survey Feet	US Survey Feet
11011684.las	US Survey Feet	US Survey Feet
11011686.las	US Survey Feet	US Survey Feet
11041576.las	US Survey Feet	US Survey Feet
11041579.las	US Survey Feet	US Survey Feet
11041581.las	US Survey Feet	US Survey Feet
11041584.las	US Survey Feet	US Survey Feet
11041586.las	US Survey Feet	US Survey Feet
11041589.las	US Survey Feet	US Survey Feet
11041591.las	US Survey Feet	US Survey Feet
11041594.las	US Survey Feet	US Survey Feet
11041596.las	US Survey Feet	US Survey Feet
11041599.las	US Survey Feet	US Survey Feet
11041601.las	US Survey Feet	US Survey Feet
11041604.las	US Survey Feet	US Survey Feet
11041606.las	US Survey Feet	US Survey Feet
11041609.las	US Survey Feet	US Survey Feet
11041611.las	US Survey Feet	US Survey Feet
11041614.las	US Survey Feet	US Survey Feet
11041616.las	US Survey Feet	US Survey Feet
11041619.las	US Survey Feet	US Survey Feet
11041621.las	US Survey Feet	US Survey Feet
11041624.las	US Survey Feet	US Survey Feet
11041626.las	US Survey Feet	US Survey Feet
11041629.las	US Survey Feet	US Survey Feet

2.6 Report on Units of Reference (Tiled Data)

- continued

File	Horizontal Unit	Vertical Unit
11041631.las	US Survey Feet	US Survey Feet
11041634.las	US Survey Feet	US Survey Feet
11041636.las	US Survey Feet	US Survey Feet
11041639.las	US Survey Feet	US Survey Feet
11041641.las	US Survey Feet	US Survey Feet
11041644.las	US Survey Feet	US Survey Feet
11041646.las	US Survey Feet	US Survey Feet
11041649.las	US Survey Feet	US Survey Feet
11041651.las	US Survey Feet	US Survey Feet
11041654.las	US Survey Feet	US Survey Feet
11041656.las	US Survey Feet	US Survey Feet
11041659.las	US Survey Feet	US Survey Feet
11041661.las	US Survey Feet	US Survey Feet
11041664.las	US Survey Feet	US Survey Feet
11041666.las	US Survey Feet	US Survey Feet
11041669.las	US Survey Feet	US Survey Feet
11041671.las	US Survey Feet	US Survey Feet
11041674.las	US Survey Feet	US Survey Feet
11041676.las	US Survey Feet	US Survey Feet
11041679.las	US Survey Feet	US Survey Feet
11041681.las	US Survey Feet	US Survey Feet
11041684.las	US Survey Feet	US Survey Feet
11041686.las	US Survey Feet	US Survey Feet
11061576.las	US Survey Feet	US Survey Feet
11061579.las	US Survey Feet	US Survey Feet
11061581.las	US Survey Feet	US Survey Feet
11061584.las	US Survey Feet	US Survey Feet
11061586.las	US Survey Feet	US Survey Feet
11061589.las	US Survey Feet	US Survey Feet
11061591.las	US Survey Feet	US Survey Feet
11061594.las	US Survey Feet	US Survey Feet
11061596.las	US Survey Feet	US Survey Feet
11061599.las	US Survey Feet	US Survey Feet
11061601.las	US Survey Feet	US Survey Feet
11061604.las	US Survey Feet	US Survey Feet
11061606.las	US Survey Feet	US Survey Feet
11061609.las	US Survey Feet	US Survey Feet
11061611.las	US Survey Feet	US Survey Feet
11061614.las	US Survey Feet	US Survey Feet
11061616.las	US Survey Feet	US Survey Feet
11061619.las	US Survey Feet	US Survey Feet
11061621.las	US Survey Feet	US Survey Feet
11061624.las	US Survey Feet	US Survey Feet
11061626.las	US Survey Feet	US Survey Feet
11061629.las	US Survey Feet	US Survey Feet
11061631.las	US Survey Feet	US Survey Feet
11061634.las	US Survey Feet	US Survey Feet

2.6 Report on Units of Reference (Tiled Data)

- continued

File	Horizontal Unit	Vertical Unit
11061636.las	US Survey Feet	US Survey Feet
11061639.las	US Survey Feet	US Survey Feet
11061641.las	US Survey Feet	US Survey Feet
11061644.las	US Survey Feet	US Survey Feet
11061646.las	US Survey Feet	US Survey Feet
11061649.las	US Survey Feet	US Survey Feet
11061651.las	US Survey Feet	US Survey Feet
11061654.las	US Survey Feet	US Survey Feet
11061656.las	US Survey Feet	US Survey Feet
11061659.las	US Survey Feet	US Survey Feet
11061661.las	US Survey Feet	US Survey Feet
11061664.las	US Survey Feet	US Survey Feet
11061666.las	US Survey Feet	US Survey Feet
11061669.las	US Survey Feet	US Survey Feet
11061671.las	US Survey Feet	US Survey Feet
11061674.las	US Survey Feet	US Survey Feet
11061676.las	US Survey Feet	US Survey Feet
11061679.las	US Survey Feet	US Survey Feet
11061681.las	US Survey Feet	US Survey Feet
11061684.las	US Survey Feet	US Survey Feet
11061686.las	US Survey Feet	US Survey Feet
11091576.las	US Survey Feet	US Survey Feet
11091579.las	US Survey Feet	US Survey Feet
11091581.las	US Survey Feet	US Survey Feet
11091584.las	US Survey Feet	US Survey Feet
11091586.las	US Survey Feet	US Survey Feet
11091589.las	US Survey Feet	US Survey Feet
11091591.las	US Survey Feet	US Survey Feet
11091594.las	US Survey Feet	US Survey Feet
11091596.las	US Survey Feet	US Survey Feet
11091599.las	US Survey Feet	US Survey Feet
11091601.las	US Survey Feet	US Survey Feet
11091604.las	US Survey Feet	US Survey Feet
11091606.las	US Survey Feet	US Survey Feet
11091609.las	US Survey Feet	US Survey Feet
11091611.las	US Survey Feet	US Survey Feet
11091614.las	US Survey Feet	US Survey Feet
11091616.las	US Survey Feet	US Survey Feet
11091619.las	US Survey Feet	US Survey Feet
11091621.las	US Survey Feet	US Survey Feet
11091624.las	US Survey Feet	US Survey Feet
11091626.las	US Survey Feet	US Survey Feet
11091629.las	US Survey Feet	US Survey Feet
11091631.las	US Survey Feet	US Survey Feet
11091634.las	US Survey Feet	US Survey Feet
11091636.las	US Survey Feet	US Survey Feet
11091639.las	US Survey Feet	US Survey Feet

2.6 Report on Units of Reference (Tiled Data) - continued

File	Horizontal Unit	Vertical Unit
11091641.las	US Survey Feet	US Survey Feet
11091644.las	US Survey Feet	US Survey Feet
11091646.las	US Survey Feet	US Survey Feet
11091649.las	US Survey Feet	US Survey Feet
11091651.las	US Survey Feet	US Survey Feet
11091654.las	US Survey Feet	US Survey Feet
11091656.las	US Survey Feet	US Survey Feet
11091659.las	US Survey Feet	US Survey Feet
11091661.las	US Survey Feet	US Survey Feet
11091664.las	US Survey Feet	US Survey Feet
11091666.las	US Survey Feet	US Survey Feet
11091669.las	US Survey Feet	US Survey Feet
11091671.las	US Survey Feet	US Survey Feet
11091674.las	US Survey Feet	US Survey Feet
11091676.las	US Survey Feet	US Survey Feet
11091679.las	US Survey Feet	US Survey Feet
11091681.las	US Survey Feet	US Survey Feet
11091684.las	US Survey Feet	US Survey Feet
11091686.las	US Survey Feet	US Survey Feet
11111576.las	US Survey Feet	US Survey Feet
11111579.las	US Survey Feet	US Survey Feet
11111581.las	US Survey Feet	US Survey Feet
11111584.las	US Survey Feet	US Survey Feet
11111586.las	US Survey Feet	US Survey Feet
11111589.las	US Survey Feet	US Survey Feet
11111591.las	US Survey Feet	US Survey Feet
11111594.las	US Survey Feet	US Survey Feet
11111596.las	US Survey Feet	US Survey Feet
11111599.las	US Survey Feet	US Survey Feet
11111601.las	US Survey Feet	US Survey Feet
11111604.las	US Survey Feet	US Survey Feet
11111606.las	US Survey Feet	US Survey Feet
11111609.las	US Survey Feet	US Survey Feet
11111611.las	US Survey Feet	US Survey Feet
11111614.las	US Survey Feet	US Survey Feet
11111616.las	US Survey Feet	US Survey Feet
11111619.las	US Survey Feet	US Survey Feet
11111621.las	US Survey Feet	US Survey Feet
11111624.las	US Survey Feet	US Survey Feet
11111626.las	US Survey Feet	US Survey Feet
11111629.las	US Survey Feet	US Survey Feet
11111631.las	US Survey Feet	US Survey Feet
11111634.las	US Survey Feet	US Survey Feet
11111636.las	US Survey Feet	US Survey Feet
11111639.las	US Survey Feet	US Survey Feet
11111641.las	US Survey Feet	US Survey Feet
11111644.las	US Survey Feet	US Survey Feet

2.6 Report on Units of Reference (Tiled Data)

- continued

File	Horizontal Unit	Vertical Unit
11111646.las	US Survey Feet	US Survey Feet
11111649.las	US Survey Feet	US Survey Feet
11111651.las	US Survey Feet	US Survey Feet
11111654.las	US Survey Feet	US Survey Feet
11111656.las	US Survey Feet	US Survey Feet
11111659.las	US Survey Feet	US Survey Feet
11111661.las	US Survey Feet	US Survey Feet
11111664.las	US Survey Feet	US Survey Feet
11111666.las	US Survey Feet	US Survey Feet
11111669.las	US Survey Feet	US Survey Feet
11111671.las	US Survey Feet	US Survey Feet
11111674.las	US Survey Feet	US Survey Feet
11111676.las	US Survey Feet	US Survey Feet
11111679.las	US Survey Feet	US Survey Feet
11111681.las	US Survey Feet	US Survey Feet
11111684.las	US Survey Feet	US Survey Feet
11111686.las	US Survey Feet	US Survey Feet
11141576.las	US Survey Feet	US Survey Feet
11141579.las	US Survey Feet	US Survey Feet
11141581.las	US Survey Feet	US Survey Feet
11141584.las	US Survey Feet	US Survey Feet
11141586.las	US Survey Feet	US Survey Feet
11141589.las	US Survey Feet	US Survey Feet
11141591.las	US Survey Feet	US Survey Feet
11141594.las	US Survey Feet	US Survey Feet
11141596.las	US Survey Feet	US Survey Feet
11141599.las	US Survey Feet	US Survey Feet
11141601.las	US Survey Feet	US Survey Feet
11141604.las	US Survey Feet	US Survey Feet
11141606.las	US Survey Feet	US Survey Feet
11141609.las	US Survey Feet	US Survey Feet
11141611.las	US Survey Feet	US Survey Feet
11141614.las	US Survey Feet	US Survey Feet
11141616.las	US Survey Feet	US Survey Feet
11141619.las	US Survey Feet	US Survey Feet
11141621.las	US Survey Feet	US Survey Feet
11141624.las	US Survey Feet	US Survey Feet
11141626.las	US Survey Feet	US Survey Feet
11141629.las	US Survey Feet	US Survey Feet
11141631.las	US Survey Feet	US Survey Feet
11141634.las	US Survey Feet	US Survey Feet
11141636.las	US Survey Feet	US Survey Feet
11141639.las	US Survey Feet	US Survey Feet
11141641.las	US Survey Feet	US Survey Feet
11141644.las	US Survey Feet	US Survey Feet
11141646.las	US Survey Feet	US Survey Feet
11141649.las	US Survey Feet	US Survey Feet

2.6 Report on Units of Reference (Tiled Data)

- continued

File	Horizontal Unit	Vertical Unit
11141651.las	US Survey Feet	US Survey Feet
11141654.las	US Survey Feet	US Survey Feet
11141656.las	US Survey Feet	US Survey Feet
11141659.las	US Survey Feet	US Survey Feet
11141661.las	US Survey Feet	US Survey Feet
11141664.las	US Survey Feet	US Survey Feet
11141666.las	US Survey Feet	US Survey Feet
11141669.las	US Survey Feet	US Survey Feet
11141671.las	US Survey Feet	US Survey Feet
11141674.las	US Survey Feet	US Survey Feet
11141676.las	US Survey Feet	US Survey Feet
11141679.las	US Survey Feet	US Survey Feet
11141681.las	US Survey Feet	US Survey Feet
11141684.las	US Survey Feet	US Survey Feet
11141686.las	US Survey Feet	US Survey Feet
11161576.las	US Survey Feet	US Survey Feet
11161579.las	US Survey Feet	US Survey Feet
11161581.las	US Survey Feet	US Survey Feet
11161584.las	US Survey Feet	US Survey Feet
11161586.las	US Survey Feet	US Survey Feet
11161589.las	US Survey Feet	US Survey Feet
11161591.las	US Survey Feet	US Survey Feet
11161594.las	US Survey Feet	US Survey Feet
11161596.las	US Survey Feet	US Survey Feet
11161599.las	US Survey Feet	US Survey Feet
11161601.las	US Survey Feet	US Survey Feet
11161604.las	US Survey Feet	US Survey Feet
11161606.las	US Survey Feet	US Survey Feet
11161609.las	US Survey Feet	US Survey Feet
11161611.las	US Survey Feet	US Survey Feet
11161614.las	US Survey Feet	US Survey Feet
11161616.las	US Survey Feet	US Survey Feet
11161619.las	US Survey Feet	US Survey Feet
11161621.las	US Survey Feet	US Survey Feet
11161624.las	US Survey Feet	US Survey Feet
11161626.las	US Survey Feet	US Survey Feet
11161629.las	US Survey Feet	US Survey Feet
11161631.las	US Survey Feet	US Survey Feet
11161634.las	US Survey Feet	US Survey Feet
11161636.las	US Survey Feet	US Survey Feet
11161639.las	US Survey Feet	US Survey Feet
11161641.las	US Survey Feet	US Survey Feet
11161644.las	US Survey Feet	US Survey Feet
11161646.las	US Survey Feet	US Survey Feet
11161649.las	US Survey Feet	US Survey Feet
11161651.las	US Survey Feet	US Survey Feet
11161654.las	US Survey Feet	US Survey Feet

2.6 Report on Units of Reference (Tiled Data)

- continued

File	Horizontal Unit	Vertical Unit
11161656.las	US Survey Feet	US Survey Feet
11161659.las	US Survey Feet	US Survey Feet
11161661.las	US Survey Feet	US Survey Feet
11161664.las	US Survey Feet	US Survey Feet
11161666.las	US Survey Feet	US Survey Feet
11161669.las	US Survey Feet	US Survey Feet
11161671.las	US Survey Feet	US Survey Feet
11161674.las	US Survey Feet	US Survey Feet
11161676.las	US Survey Feet	US Survey Feet
11161679.las	US Survey Feet	US Survey Feet
11161681.las	US Survey Feet	US Survey Feet
11161684.las	US Survey Feet	US Survey Feet
11161686.las	US Survey Feet	US Survey Feet
11191576.las	US Survey Feet	US Survey Feet
11191579.las	US Survey Feet	US Survey Feet
11191581.las	US Survey Feet	US Survey Feet
11191584.las	US Survey Feet	US Survey Feet
11191586.las	US Survey Feet	US Survey Feet
11191589.las	US Survey Feet	US Survey Feet
11191591.las	US Survey Feet	US Survey Feet
11191594.las	US Survey Feet	US Survey Feet
11191596.las	US Survey Feet	US Survey Feet
11191599.las	US Survey Feet	US Survey Feet
11191601.las	US Survey Feet	US Survey Feet
11191604.las	US Survey Feet	US Survey Feet
11191606.las	US Survey Feet	US Survey Feet
11191609.las	US Survey Feet	US Survey Feet
11191611.las	US Survey Feet	US Survey Feet
11191614.las	US Survey Feet	US Survey Feet
11191616.las	US Survey Feet	US Survey Feet
11191619.las	US Survey Feet	US Survey Feet
11191621.las	US Survey Feet	US Survey Feet
11191624.las	US Survey Feet	US Survey Feet
11191626.las	US Survey Feet	US Survey Feet
11191629.las	US Survey Feet	US Survey Feet
11191631.las	US Survey Feet	US Survey Feet
11191634.las	US Survey Feet	US Survey Feet
11191636.las	US Survey Feet	US Survey Feet
11191639.las	US Survey Feet	US Survey Feet
11191641.las	US Survey Feet	US Survey Feet
11191644.las	US Survey Feet	US Survey Feet
11191646.las	US Survey Feet	US Survey Feet
11191649.las	US Survey Feet	US Survey Feet
11191651.las	US Survey Feet	US Survey Feet
11191654.las	US Survey Feet	US Survey Feet
11191656.las	US Survey Feet	US Survey Feet
11191659.las	US Survey Feet	US Survey Feet

2.6 Report on Units of Reference (Tiled Data)

- continued

File	Horizontal Unit	Vertical Unit
11191661.las	US Survey Feet	US Survey Feet
11191664.las	US Survey Feet	US Survey Feet
11191666.las	US Survey Feet	US Survey Feet
11191669.las	US Survey Feet	US Survey Feet
11191671.las	US Survey Feet	US Survey Feet
11191674.las	US Survey Feet	US Survey Feet
11191676.las	US Survey Feet	US Survey Feet
11191679.las	US Survey Feet	US Survey Feet
11191681.las	US Survey Feet	US Survey Feet
11191684.las	US Survey Feet	US Survey Feet
11191686.las	US Survey Feet	US Survey Feet
11211576.las	US Survey Feet	US Survey Feet
11211579.las	US Survey Feet	US Survey Feet
11211581.las	US Survey Feet	US Survey Feet
11211584.las	US Survey Feet	US Survey Feet
11211586.las	US Survey Feet	US Survey Feet
11211589.las	US Survey Feet	US Survey Feet
11211591.las	US Survey Feet	US Survey Feet
11211594.las	US Survey Feet	US Survey Feet
11211596.las	US Survey Feet	US Survey Feet
11211599.las	US Survey Feet	US Survey Feet
11211601.las	US Survey Feet	US Survey Feet
11211604.las	US Survey Feet	US Survey Feet
11211606.las	US Survey Feet	US Survey Feet
11211609.las	US Survey Feet	US Survey Feet
11211611.las	US Survey Feet	US Survey Feet
11211614.las	US Survey Feet	US Survey Feet
11211616.las	US Survey Feet	US Survey Feet
11211619.las	US Survey Feet	US Survey Feet
11211621.las	US Survey Feet	US Survey Feet
11211624.las	US Survey Feet	US Survey Feet
11211626.las	US Survey Feet	US Survey Feet
11211629.las	US Survey Feet	US Survey Feet
11211631.las	US Survey Feet	US Survey Feet
11211634.las	US Survey Feet	US Survey Feet
11211636.las	US Survey Feet	US Survey Feet
11211639.las	US Survey Feet	US Survey Feet
11211641.las	US Survey Feet	US Survey Feet
11211644.las	US Survey Feet	US Survey Feet
11211646.las	US Survey Feet	US Survey Feet
11211649.las	US Survey Feet	US Survey Feet
11211651.las	US Survey Feet	US Survey Feet
11211654.las	US Survey Feet	US Survey Feet
11211656.las	US Survey Feet	US Survey Feet
11211659.las	US Survey Feet	US Survey Feet
11211661.las	US Survey Feet	US Survey Feet
11211664.las	US Survey Feet	US Survey Feet

2.6 Report on Units of Reference (Tiled Data)

- continued

File	Horizontal Unit	Vertical Unit
11211666.las	US Survey Feet	US Survey Feet
11211669.las	US Survey Feet	US Survey Feet
11211671.las	US Survey Feet	US Survey Feet
11211674.las	US Survey Feet	US Survey Feet
11211676.las	US Survey Feet	US Survey Feet
11211679.las	US Survey Feet	US Survey Feet
11211681.las	US Survey Feet	US Survey Feet
11211684.las	US Survey Feet	US Survey Feet
11211686.las	US Survey Feet	US Survey Feet
11241576.las	US Survey Feet	US Survey Feet
11241579.las	US Survey Feet	US Survey Feet
11241581.las	US Survey Feet	US Survey Feet
11241584.las	US Survey Feet	US Survey Feet
11241586.las	US Survey Feet	US Survey Feet
11241589.las	US Survey Feet	US Survey Feet
11241591.las	US Survey Feet	US Survey Feet
11241594.las	US Survey Feet	US Survey Feet
11241596.las	US Survey Feet	US Survey Feet
11241599.las	US Survey Feet	US Survey Feet
11241601.las	US Survey Feet	US Survey Feet
11241604.las	US Survey Feet	US Survey Feet
11241606.las	US Survey Feet	US Survey Feet
11241609.las	US Survey Feet	US Survey Feet
11241611.las	US Survey Feet	US Survey Feet
11241614.las	US Survey Feet	US Survey Feet
11241616.las	US Survey Feet	US Survey Feet
11241619.las	US Survey Feet	US Survey Feet
11241621.las	US Survey Feet	US Survey Feet
11241624.las	US Survey Feet	US Survey Feet
11241626.las	US Survey Feet	US Survey Feet
11241629.las	US Survey Feet	US Survey Feet
11241631.las	US Survey Feet	US Survey Feet
11241634.las	US Survey Feet	US Survey Feet
11241636.las	US Survey Feet	US Survey Feet
11241639.las	US Survey Feet	US Survey Feet
11241641.las	US Survey Feet	US Survey Feet
11241644.las	US Survey Feet	US Survey Feet
11241646.las	US Survey Feet	US Survey Feet
11241649.las	US Survey Feet	US Survey Feet
11241651.las	US Survey Feet	US Survey Feet
11241654.las	US Survey Feet	US Survey Feet
11241656.las	US Survey Feet	US Survey Feet
11241659.las	US Survey Feet	US Survey Feet
11241661.las	US Survey Feet	US Survey Feet
11241664.las	US Survey Feet	US Survey Feet
11241666.las	US Survey Feet	US Survey Feet
11241669.las	US Survey Feet	US Survey Feet

2.6 Report on Units of Reference (Tiled Data) - continued

File	Horizontal Unit	Vertical Unit
11241671.las	US Survey Feet	US Survey Feet
11241674.las	US Survey Feet	US Survey Feet
11241676.las	US Survey Feet	US Survey Feet
11241679.las	US Survey Feet	US Survey Feet
11241681.las	US Survey Feet	US Survey Feet
11241684.las	US Survey Feet	US Survey Feet
11241686.las	US Survey Feet	US Survey Feet
11261576.las	US Survey Feet	US Survey Feet
11261579.las	US Survey Feet	US Survey Feet
11261581.las	US Survey Feet	US Survey Feet
11261584.las	US Survey Feet	US Survey Feet
11261586.las	US Survey Feet	US Survey Feet
11261589.las	US Survey Feet	US Survey Feet
11261591.las	US Survey Feet	US Survey Feet
11261594.las	US Survey Feet	US Survey Feet
11261596.las	US Survey Feet	US Survey Feet
11261599.las	US Survey Feet	US Survey Feet
11261601.las	US Survey Feet	US Survey Feet
11261604.las	US Survey Feet	US Survey Feet
11261606.las	US Survey Feet	US Survey Feet
11261609.las	US Survey Feet	US Survey Feet
11261611.las	US Survey Feet	US Survey Feet
11261614.las	US Survey Feet	US Survey Feet
11261616.las	US Survey Feet	US Survey Feet
11261619.las	US Survey Feet	US Survey Feet
11261621.las	US Survey Feet	US Survey Feet
11261624.las	US Survey Feet	US Survey Feet
11261626.las	US Survey Feet	US Survey Feet
11261629.las	US Survey Feet	US Survey Feet
11261631.las	US Survey Feet	US Survey Feet
11261634.las	US Survey Feet	US Survey Feet
11261636.las	US Survey Feet	US Survey Feet
11261639.las	US Survey Feet	US Survey Feet
11261641.las	US Survey Feet	US Survey Feet
11261644.las	US Survey Feet	US Survey Feet
11261646.las	US Survey Feet	US Survey Feet
11261649.las	US Survey Feet	US Survey Feet
11261651.las	US Survey Feet	US Survey Feet
11261654.las	US Survey Feet	US Survey Feet
11261656.las	US Survey Feet	US Survey Feet
11261659.las	US Survey Feet	US Survey Feet
11261661.las	US Survey Feet	US Survey Feet
11261664.las	US Survey Feet	US Survey Feet
11261666.las	US Survey Feet	US Survey Feet
11261669.las	US Survey Feet	US Survey Feet
11261671.las	US Survey Feet	US Survey Feet
11261674.las	US Survey Feet	US Survey Feet

2.6 Report on Units of Reference (Tiled Data)

- continued

File	Horizontal Unit	Vertical Unit
11261676.las	US Survey Feet	US Survey Feet
11261679.las	US Survey Feet	US Survey Feet
11261681.las	US Survey Feet	US Survey Feet
11261684.las	US Survey Feet	US Survey Feet
11261686.las	US Survey Feet	US Survey Feet
11291576.las	US Survey Feet	US Survey Feet
11291579.las	US Survey Feet	US Survey Feet
11291581.las	US Survey Feet	US Survey Feet
11291584.las	US Survey Feet	US Survey Feet
11291586.las	US Survey Feet	US Survey Feet
11291589.las	US Survey Feet	US Survey Feet
11291591.las	US Survey Feet	US Survey Feet
11291594.las	US Survey Feet	US Survey Feet
11291596.las	US Survey Feet	US Survey Feet
11291599.las	US Survey Feet	US Survey Feet
11291601.las	US Survey Feet	US Survey Feet
11291604.las	US Survey Feet	US Survey Feet
11291606.las	US Survey Feet	US Survey Feet
11291609.las	US Survey Feet	US Survey Feet
11291611.las	US Survey Feet	US Survey Feet
11291614.las	US Survey Feet	US Survey Feet
11291616.las	US Survey Feet	US Survey Feet
11291619.las	US Survey Feet	US Survey Feet
11291621.las	US Survey Feet	US Survey Feet
11291624.las	US Survey Feet	US Survey Feet
11291626.las	US Survey Feet	US Survey Feet
11291629.las	US Survey Feet	US Survey Feet
11291631.las	US Survey Feet	US Survey Feet
11291634.las	US Survey Feet	US Survey Feet
11291636.las	US Survey Feet	US Survey Feet
11291639.las	US Survey Feet	US Survey Feet
11291641.las	US Survey Feet	US Survey Feet
11291644.las	US Survey Feet	US Survey Feet
11291646.las	US Survey Feet	US Survey Feet
11291649.las	US Survey Feet	US Survey Feet
11291651.las	US Survey Feet	US Survey Feet
11291654.las	US Survey Feet	US Survey Feet
11291656.las	US Survey Feet	US Survey Feet
11291659.las	US Survey Feet	US Survey Feet
11291661.las	US Survey Feet	US Survey Feet
11291664.las	US Survey Feet	US Survey Feet
11291666.las	US Survey Feet	US Survey Feet
11291669.las	US Survey Feet	US Survey Feet
11291671.las	US Survey Feet	US Survey Feet
11291674.las	US Survey Feet	US Survey Feet
11291676.las	US Survey Feet	US Survey Feet
11291679.las	US Survey Feet	US Survey Feet

2.6 Report on Units of Reference (Tiled Data)

- continued

File	Horizontal Unit	Vertical Unit
11291681.las	US Survey Feet	US Survey Feet
11291684.las	US Survey Feet	US Survey Feet
11291686.las	US Survey Feet	US Survey Feet
11311576.las	US Survey Feet	US Survey Feet
11311579.las	US Survey Feet	US Survey Feet
11311581.las	US Survey Feet	US Survey Feet
11311584.las	US Survey Feet	US Survey Feet
11311586.las	US Survey Feet	US Survey Feet
11311589.las	US Survey Feet	US Survey Feet
11311591.las	US Survey Feet	US Survey Feet
11311594.las	US Survey Feet	US Survey Feet
11311596.las	US Survey Feet	US Survey Feet
11311599.las	US Survey Feet	US Survey Feet
11311601.las	US Survey Feet	US Survey Feet
11311604.las	US Survey Feet	US Survey Feet
11311606.las	US Survey Feet	US Survey Feet
11311609.las	US Survey Feet	US Survey Feet
11311611.las	US Survey Feet	US Survey Feet
11311614.las	US Survey Feet	US Survey Feet
11311616.las	US Survey Feet	US Survey Feet
11311619.las	US Survey Feet	US Survey Feet
11311621.las	US Survey Feet	US Survey Feet
11311624.las	US Survey Feet	US Survey Feet
11311626.las	US Survey Feet	US Survey Feet
11311629.las	US Survey Feet	US Survey Feet
11311631.las	US Survey Feet	US Survey Feet
11311634.las	US Survey Feet	US Survey Feet
11311636.las	US Survey Feet	US Survey Feet
11311639.las	US Survey Feet	US Survey Feet
11311641.las	US Survey Feet	US Survey Feet
11311644.las	US Survey Feet	US Survey Feet
11311646.las	US Survey Feet	US Survey Feet
11311649.las	US Survey Feet	US Survey Feet
11311651.las	US Survey Feet	US Survey Feet
11311654.las	US Survey Feet	US Survey Feet
11311656.las	US Survey Feet	US Survey Feet
11311659.las	US Survey Feet	US Survey Feet
11311661.las	US Survey Feet	US Survey Feet
11311664.las	US Survey Feet	US Survey Feet
11311666.las	US Survey Feet	US Survey Feet
11311669.las	US Survey Feet	US Survey Feet
11311671.las	US Survey Feet	US Survey Feet
11311674.las	US Survey Feet	US Survey Feet
11311676.las	US Survey Feet	US Survey Feet
11311679.las	US Survey Feet	US Survey Feet
11311681.las	US Survey Feet	US Survey Feet
11311684.las	US Survey Feet	US Survey Feet

2.6 Report on Units of Reference (Tiled Data) - continued

File	Horizontal Unit	Vertical Unit
11311686.las	US Survey Feet	US Survey Feet
11341576.las	US Survey Feet	US Survey Feet
11341579.las	US Survey Feet	US Survey Feet
11341581.las	US Survey Feet	US Survey Feet
11341584.las	US Survey Feet	US Survey Feet
11341586.las	US Survey Feet	US Survey Feet
11341589.las	US Survey Feet	US Survey Feet
11341591.las	US Survey Feet	US Survey Feet
11341594.las	US Survey Feet	US Survey Feet
11341596.las	US Survey Feet	US Survey Feet
11341599.las	US Survey Feet	US Survey Feet
11341601.las	US Survey Feet	US Survey Feet
11341604.las	US Survey Feet	US Survey Feet
11341606.las	US Survey Feet	US Survey Feet
11341609.las	US Survey Feet	US Survey Feet
11341611.las	US Survey Feet	US Survey Feet
11341614.las	US Survey Feet	US Survey Feet
11341616.las	US Survey Feet	US Survey Feet
11341619.las	US Survey Feet	US Survey Feet
11341621.las	US Survey Feet	US Survey Feet
11341624.las	US Survey Feet	US Survey Feet
11341626.las	US Survey Feet	US Survey Feet
11341629.las	US Survey Feet	US Survey Feet
11341631.las	US Survey Feet	US Survey Feet
11341634.las	US Survey Feet	US Survey Feet
11341636.las	US Survey Feet	US Survey Feet
11341639.las	US Survey Feet	US Survey Feet
11341641.las	US Survey Feet	US Survey Feet
11341644.las	US Survey Feet	US Survey Feet
11341646.las	US Survey Feet	US Survey Feet
11341649.las	US Survey Feet	US Survey Feet
11341651.las	US Survey Feet	US Survey Feet
11341654.las	US Survey Feet	US Survey Feet
11341656.las	US Survey Feet	US Survey Feet
11341659.las	US Survey Feet	US Survey Feet
11341661.las	US Survey Feet	US Survey Feet
11341664.las	US Survey Feet	US Survey Feet
11341666.las	US Survey Feet	US Survey Feet
11341669.las	US Survey Feet	US Survey Feet
11341671.las	US Survey Feet	US Survey Feet
11341674.las	US Survey Feet	US Survey Feet
11341676.las	US Survey Feet	US Survey Feet
11341679.las	US Survey Feet	US Survey Feet
11341681.las	US Survey Feet	US Survey Feet
11341684.las	US Survey Feet	US Survey Feet
11341686.las	US Survey Feet	US Survey Feet
11361576.las	US Survey Feet	US Survey Feet

2.6 Report on Units of Reference (Tiled Data)

- continued

File	Horizontal Unit	Vertical Unit
11361579.las	US Survey Feet	US Survey Feet
11361581.las	US Survey Feet	US Survey Feet
11361584.las	US Survey Feet	US Survey Feet
11361586.las	US Survey Feet	US Survey Feet
11361589.las	US Survey Feet	US Survey Feet
11361591.las	US Survey Feet	US Survey Feet
11361594.las	US Survey Feet	US Survey Feet
11361596.las	US Survey Feet	US Survey Feet
11361599.las	US Survey Feet	US Survey Feet
11361601.las	US Survey Feet	US Survey Feet
11361604.las	US Survey Feet	US Survey Feet
11361606.las	US Survey Feet	US Survey Feet
11361609.las	US Survey Feet	US Survey Feet
11361611.las	US Survey Feet	US Survey Feet
11361614.las	US Survey Feet	US Survey Feet
11361616.las	US Survey Feet	US Survey Feet
11361619.las	US Survey Feet	US Survey Feet
11361621.las	US Survey Feet	US Survey Feet
11361624.las	US Survey Feet	US Survey Feet
11361626.las	US Survey Feet	US Survey Feet
11361629.las	US Survey Feet	US Survey Feet
11361631.las	US Survey Feet	US Survey Feet
11361634.las	US Survey Feet	US Survey Feet
11361636.las	US Survey Feet	US Survey Feet
11361639.las	US Survey Feet	US Survey Feet
11361641.las	US Survey Feet	US Survey Feet
11361644.las	US Survey Feet	US Survey Feet
11361646.las	US Survey Feet	US Survey Feet
11361649.las	US Survey Feet	US Survey Feet
11361651.las	US Survey Feet	US Survey Feet
11361654.las	US Survey Feet	US Survey Feet
11361656.las	US Survey Feet	US Survey Feet
11361659.las	US Survey Feet	US Survey Feet
11361661.las	US Survey Feet	US Survey Feet
11361664.las	US Survey Feet	US Survey Feet
11361666.las	US Survey Feet	US Survey Feet
11361669.las	US Survey Feet	US Survey Feet
11361671.las	US Survey Feet	US Survey Feet
11361674.las	US Survey Feet	US Survey Feet
11361676.las	US Survey Feet	US Survey Feet
11361679.las	US Survey Feet	US Survey Feet
11361681.las	US Survey Feet	US Survey Feet
11361684.las	US Survey Feet	US Survey Feet
11361686.las	US Survey Feet	US Survey Feet
11391576.las	US Survey Feet	US Survey Feet
11391579.las	US Survey Feet	US Survey Feet
11391581.las	US Survey Feet	US Survey Feet

2.6 Report on Units of Reference (Tiled Data)

- continued

File	Horizontal Unit	Vertical Unit
11391584.las	US Survey Feet	US Survey Feet
11391586.las	US Survey Feet	US Survey Feet
11391589.las	US Survey Feet	US Survey Feet
11391591.las	US Survey Feet	US Survey Feet
11391594.las	US Survey Feet	US Survey Feet
11391596.las	US Survey Feet	US Survey Feet
11391599.las	US Survey Feet	US Survey Feet
11391601.las	US Survey Feet	US Survey Feet
11391604.las	US Survey Feet	US Survey Feet
11391606.las	US Survey Feet	US Survey Feet
11391609.las	US Survey Feet	US Survey Feet
11391611.las	US Survey Feet	US Survey Feet
11391614.las	US Survey Feet	US Survey Feet
11391616.las	US Survey Feet	US Survey Feet
11391619.las	US Survey Feet	US Survey Feet
11391621.las	US Survey Feet	US Survey Feet
11391624.las	US Survey Feet	US Survey Feet
11391626.las	US Survey Feet	US Survey Feet
11391629.las	US Survey Feet	US Survey Feet
11391631.las	US Survey Feet	US Survey Feet
11391634.las	US Survey Feet	US Survey Feet
11391636.las	US Survey Feet	US Survey Feet
11391639.las	US Survey Feet	US Survey Feet
11391641.las	US Survey Feet	US Survey Feet
11391644.las	US Survey Feet	US Survey Feet
11391646.las	US Survey Feet	US Survey Feet
11391649.las	US Survey Feet	US Survey Feet
11391651.las	US Survey Feet	US Survey Feet
11391654.las	US Survey Feet	US Survey Feet
11391656.las	US Survey Feet	US Survey Feet
11391659.las	US Survey Feet	US Survey Feet
11391661.las	US Survey Feet	US Survey Feet
11391664.las	US Survey Feet	US Survey Feet
11391666.las	US Survey Feet	US Survey Feet
11391669.las	US Survey Feet	US Survey Feet
11391671.las	US Survey Feet	US Survey Feet
11391674.las	US Survey Feet	US Survey Feet
11391676.las	US Survey Feet	US Survey Feet
11391679.las	US Survey Feet	US Survey Feet
11391681.las	US Survey Feet	US Survey Feet
11391684.las	US Survey Feet	US Survey Feet
11391686.las	US Survey Feet	US Survey Feet
11411576.las	US Survey Feet	US Survey Feet
11411579.las	US Survey Feet	US Survey Feet
11411581.las	US Survey Feet	US Survey Feet
11411584.las	US Survey Feet	US Survey Feet
11411586.las	US Survey Feet	US Survey Feet

2.6 Report on Units of Reference (Tiled Data) - continued

File	Horizontal Unit	Vertical Unit
11411589.las	US Survey Feet	US Survey Feet
11411591.las	US Survey Feet	US Survey Feet
11411594.las	US Survey Feet	US Survey Feet
11411596.las	US Survey Feet	US Survey Feet
11411599.las	US Survey Feet	US Survey Feet
11411601.las	US Survey Feet	US Survey Feet
11411604.las	US Survey Feet	US Survey Feet
11411606.las	US Survey Feet	US Survey Feet
11411609.las	US Survey Feet	US Survey Feet
11411611.las	US Survey Feet	US Survey Feet
11411614.las	US Survey Feet	US Survey Feet
11411616.las	US Survey Feet	US Survey Feet
11411619.las	US Survey Feet	US Survey Feet
11411621.las	US Survey Feet	US Survey Feet
11411624.las	US Survey Feet	US Survey Feet
11411626.las	US Survey Feet	US Survey Feet
11411629.las	US Survey Feet	US Survey Feet
11411631.las	US Survey Feet	US Survey Feet
11411634.las	US Survey Feet	US Survey Feet
11411636.las	US Survey Feet	US Survey Feet
11411639.las	US Survey Feet	US Survey Feet
11411641.las	US Survey Feet	US Survey Feet
11411644.las	US Survey Feet	US Survey Feet
11411646.las	US Survey Feet	US Survey Feet
11411649.las	US Survey Feet	US Survey Feet
11411651.las	US Survey Feet	US Survey Feet
11411654.las	US Survey Feet	US Survey Feet
11411656.las	US Survey Feet	US Survey Feet
11411659.las	US Survey Feet	US Survey Feet
11411661.las	US Survey Feet	US Survey Feet
11411664.las	US Survey Feet	US Survey Feet
11411666.las	US Survey Feet	US Survey Feet
11411669.las	US Survey Feet	US Survey Feet
11411671.las	US Survey Feet	US Survey Feet
11411674.las	US Survey Feet	US Survey Feet
11411676.las	US Survey Feet	US Survey Feet
11411679.las	US Survey Feet	US Survey Feet
11411681.las	US Survey Feet	US Survey Feet
11411684.las	US Survey Feet	US Survey Feet
11411686.las	US Survey Feet	US Survey Feet
11441576.las	US Survey Feet	US Survey Feet
11441579.las	US Survey Feet	US Survey Feet
11441581.las	US Survey Feet	US Survey Feet
11441584.las	US Survey Feet	US Survey Feet
11441586.las	US Survey Feet	US Survey Feet
11441589.las	US Survey Feet	US Survey Feet
11441591.las	US Survey Feet	US Survey Feet

2.6 Report on Units of Reference (Tiled Data) - continued

File	Horizontal Unit	Vertical Unit
11441594.las	US Survey Feet	US Survey Feet
11441596.las	US Survey Feet	US Survey Feet
11441599.las	US Survey Feet	US Survey Feet
11441601.las	US Survey Feet	US Survey Feet
11441604.las	US Survey Feet	US Survey Feet
11441606.las	US Survey Feet	US Survey Feet
11441609.las	US Survey Feet	US Survey Feet
11441611.las	US Survey Feet	US Survey Feet
11441614.las	US Survey Feet	US Survey Feet
11441616.las	US Survey Feet	US Survey Feet
11441619.las	US Survey Feet	US Survey Feet
11441621.las	US Survey Feet	US Survey Feet
11441624.las	US Survey Feet	US Survey Feet
11441626.las	US Survey Feet	US Survey Feet
11441629.las	US Survey Feet	US Survey Feet
11441631.las	US Survey Feet	US Survey Feet
11441634.las	US Survey Feet	US Survey Feet
11441636.las	US Survey Feet	US Survey Feet
11441639.las	US Survey Feet	US Survey Feet
11441641.las	US Survey Feet	US Survey Feet
11441644.las	US Survey Feet	US Survey Feet
11441646.las	US Survey Feet	US Survey Feet
11441649.las	US Survey Feet	US Survey Feet
11441651.las	US Survey Feet	US Survey Feet
11441654.las	US Survey Feet	US Survey Feet
11441656.las	US Survey Feet	US Survey Feet
11441659.las	US Survey Feet	US Survey Feet
11441661.las	US Survey Feet	US Survey Feet
11441664.las	US Survey Feet	US Survey Feet
11441666.las	US Survey Feet	US Survey Feet
11441669.las	US Survey Feet	US Survey Feet
11441671.las	US Survey Feet	US Survey Feet
11441674.las	US Survey Feet	US Survey Feet
11441676.las	US Survey Feet	US Survey Feet
11441679.las	US Survey Feet	US Survey Feet
11441681.las	US Survey Feet	US Survey Feet
11441684.las	US Survey Feet	US Survey Feet
11441686.las	US Survey Feet	US Survey Feet
11461576.las	US Survey Feet	US Survey Feet
11461579.las	US Survey Feet	US Survey Feet
11461581.las	US Survey Feet	US Survey Feet
11461584.las	US Survey Feet	US Survey Feet
11461586.las	US Survey Feet	US Survey Feet
11461589.las	US Survey Feet	US Survey Feet
11461591.las	US Survey Feet	US Survey Feet
11461594.las	US Survey Feet	US Survey Feet
11461596.las	US Survey Feet	US Survey Feet

2.6 Report on Units of Reference (Tiled Data) - continued

File	Horizontal Unit	Vertical Unit
11461599.las	US Survey Feet	US Survey Feet
11461601.las	US Survey Feet	US Survey Feet
11461604.las	US Survey Feet	US Survey Feet
11461606.las	US Survey Feet	US Survey Feet
11461609.las	US Survey Feet	US Survey Feet
11461611.las	US Survey Feet	US Survey Feet
11461614.las	US Survey Feet	US Survey Feet
11461616.las	US Survey Feet	US Survey Feet
11461619.las	US Survey Feet	US Survey Feet
11461621.las	US Survey Feet	US Survey Feet
11461624.las	US Survey Feet	US Survey Feet
11461626.las	US Survey Feet	US Survey Feet
11461629.las	US Survey Feet	US Survey Feet
11461631.las	US Survey Feet	US Survey Feet
11461634.las	US Survey Feet	US Survey Feet
11461636.las	US Survey Feet	US Survey Feet
11461639.las	US Survey Feet	US Survey Feet
11461641.las	US Survey Feet	US Survey Feet
11461644.las	US Survey Feet	US Survey Feet
11461646.las	US Survey Feet	US Survey Feet
11461649.las	US Survey Feet	US Survey Feet
11461651.las	US Survey Feet	US Survey Feet
11461654.las	US Survey Feet	US Survey Feet
11461656.las	US Survey Feet	US Survey Feet
11461659.las	US Survey Feet	US Survey Feet
11461661.las	US Survey Feet	US Survey Feet
11461664.las	US Survey Feet	US Survey Feet
11461666.las	US Survey Feet	US Survey Feet
11461669.las	US Survey Feet	US Survey Feet
11461671.las	US Survey Feet	US Survey Feet
11461674.las	US Survey Feet	US Survey Feet
11461676.las	US Survey Feet	US Survey Feet
11461679.las	US Survey Feet	US Survey Feet
11461681.las	US Survey Feet	US Survey Feet
11461684.las	US Survey Feet	US Survey Feet
11461686.las	US Survey Feet	US Survey Feet
11491576.las	US Survey Feet	US Survey Feet
11491579.las	US Survey Feet	US Survey Feet
11491581.las	US Survey Feet	US Survey Feet
11491584.las	US Survey Feet	US Survey Feet
11491586.las	US Survey Feet	US Survey Feet
11491589.las	US Survey Feet	US Survey Feet
11491591.las	US Survey Feet	US Survey Feet
11491594.las	US Survey Feet	US Survey Feet
11491596.las	US Survey Feet	US Survey Feet
11491599.las	US Survey Feet	US Survey Feet
11491601.las	US Survey Feet	US Survey Feet

2.6 Report on Units of Reference (Tiled Data)

- continued

File	Horizontal Unit	Vertical Unit
11491604.las	US Survey Feet	US Survey Feet
11491606.las	US Survey Feet	US Survey Feet
11491609.las	US Survey Feet	US Survey Feet
11491611.las	US Survey Feet	US Survey Feet
11491614.las	US Survey Feet	US Survey Feet
11491616.las	US Survey Feet	US Survey Feet
11491619.las	US Survey Feet	US Survey Feet
11491621.las	US Survey Feet	US Survey Feet
11491624.las	US Survey Feet	US Survey Feet
11491626.las	US Survey Feet	US Survey Feet
11491629.las	US Survey Feet	US Survey Feet
11491631.las	US Survey Feet	US Survey Feet
11491634.las	US Survey Feet	US Survey Feet
11491636.las	US Survey Feet	US Survey Feet
11491639.las	US Survey Feet	US Survey Feet
11491641.las	US Survey Feet	US Survey Feet
11491644.las	US Survey Feet	US Survey Feet
11491646.las	US Survey Feet	US Survey Feet
11491649.las	US Survey Feet	US Survey Feet
11491651.las	US Survey Feet	US Survey Feet
11491654.las	US Survey Feet	US Survey Feet
11491656.las	US Survey Feet	US Survey Feet
11491659.las	US Survey Feet	US Survey Feet
11491661.las	US Survey Feet	US Survey Feet
11491664.las	US Survey Feet	US Survey Feet
11491666.las	US Survey Feet	US Survey Feet
11491669.las	US Survey Feet	US Survey Feet
11491671.las	US Survey Feet	US Survey Feet
11491674.las	US Survey Feet	US Survey Feet
11491676.las	US Survey Feet	US Survey Feet
11491679.las	US Survey Feet	US Survey Feet
11491681.las	US Survey Feet	US Survey Feet
11491684.las	US Survey Feet	US Survey Feet
11491686.las	US Survey Feet	US Survey Feet
11511576.las	US Survey Feet	US Survey Feet
11511579.las	US Survey Feet	US Survey Feet
11511581.las	US Survey Feet	US Survey Feet
11511584.las	US Survey Feet	US Survey Feet
11511586.las	US Survey Feet	US Survey Feet
11511589.las	US Survey Feet	US Survey Feet
11511591.las	US Survey Feet	US Survey Feet
11511594.las	US Survey Feet	US Survey Feet
11511596.las	US Survey Feet	US Survey Feet
11511599.las	US Survey Feet	US Survey Feet
11511601.las	US Survey Feet	US Survey Feet
11511604.las	US Survey Feet	US Survey Feet
11511606.las	US Survey Feet	US Survey Feet

2.6 Report on Units of Reference (Tiled Data)

- continued

File	Horizontal Unit	Vertical Unit
11511609.las	US Survey Feet	US Survey Feet
11511611.las	US Survey Feet	US Survey Feet
11511614.las	US Survey Feet	US Survey Feet
11511616.las	US Survey Feet	US Survey Feet
11511619.las	US Survey Feet	US Survey Feet
11511621.las	US Survey Feet	US Survey Feet
11511624.las	US Survey Feet	US Survey Feet
11511626.las	US Survey Feet	US Survey Feet
11511629.las	US Survey Feet	US Survey Feet
11511631.las	US Survey Feet	US Survey Feet
11511634.las	US Survey Feet	US Survey Feet
11511636.las	US Survey Feet	US Survey Feet
11511639.las	US Survey Feet	US Survey Feet
11511641.las	US Survey Feet	US Survey Feet
11511644.las	US Survey Feet	US Survey Feet
11511646.las	US Survey Feet	US Survey Feet
11511649.las	US Survey Feet	US Survey Feet
11511651.las	US Survey Feet	US Survey Feet
11511654.las	US Survey Feet	US Survey Feet
11511656.las	US Survey Feet	US Survey Feet
11511659.las	US Survey Feet	US Survey Feet
11511661.las	US Survey Feet	US Survey Feet
11511664.las	US Survey Feet	US Survey Feet
11511666.las	US Survey Feet	US Survey Feet
11511669.las	US Survey Feet	US Survey Feet
11511671.las	US Survey Feet	US Survey Feet
11511674.las	US Survey Feet	US Survey Feet
11511676.las	US Survey Feet	US Survey Feet
11511679.las	US Survey Feet	US Survey Feet
11511681.las	US Survey Feet	US Survey Feet
11511684.las	US Survey Feet	US Survey Feet
11511686.las	US Survey Feet	US Survey Feet
11541576.las	US Survey Feet	US Survey Feet
11541579.las	US Survey Feet	US Survey Feet
11541581.las	US Survey Feet	US Survey Feet
11541584.las	US Survey Feet	US Survey Feet
11541586.las	US Survey Feet	US Survey Feet
11541589.las	US Survey Feet	US Survey Feet
11541591.las	US Survey Feet	US Survey Feet
11541594.las	US Survey Feet	US Survey Feet
11541596.las	US Survey Feet	US Survey Feet
11541599.las	US Survey Feet	US Survey Feet
11541601.las	US Survey Feet	US Survey Feet
11541604.las	US Survey Feet	US Survey Feet
11541606.las	US Survey Feet	US Survey Feet
11541609.las	US Survey Feet	US Survey Feet
11541611.las	US Survey Feet	US Survey Feet

2.6 Report on Units of Reference (Tiled Data) - continued

File	Horizontal Unit	Vertical Unit
11541614.las	US Survey Feet	US Survey Feet
11541616.las	US Survey Feet	US Survey Feet
11541619.las	US Survey Feet	US Survey Feet
11541621.las	US Survey Feet	US Survey Feet
11541624.las	US Survey Feet	US Survey Feet
11541626.las	US Survey Feet	US Survey Feet
11541629.las	US Survey Feet	US Survey Feet
11541631.las	US Survey Feet	US Survey Feet
11541634.las	US Survey Feet	US Survey Feet
11541636.las	US Survey Feet	US Survey Feet
11541639.las	US Survey Feet	US Survey Feet
11541641.las	US Survey Feet	US Survey Feet
11541644.las	US Survey Feet	US Survey Feet
11541646.las	US Survey Feet	US Survey Feet
11541649.las	US Survey Feet	US Survey Feet
11541651.las	US Survey Feet	US Survey Feet
11541654.las	US Survey Feet	US Survey Feet
11541656.las	US Survey Feet	US Survey Feet
11541659.las	US Survey Feet	US Survey Feet
11541661.las	US Survey Feet	US Survey Feet
11541664.las	US Survey Feet	US Survey Feet
11541666.las	US Survey Feet	US Survey Feet
11541669.las	US Survey Feet	US Survey Feet
11541671.las	US Survey Feet	US Survey Feet
11541674.las	US Survey Feet	US Survey Feet
11541676.las	US Survey Feet	US Survey Feet
11541679.las	US Survey Feet	US Survey Feet
11541681.las	US Survey Feet	US Survey Feet
11541684.las	US Survey Feet	US Survey Feet
11541686.las	US Survey Feet	US Survey Feet
11561576.las	US Survey Feet	US Survey Feet
11561579.las	US Survey Feet	US Survey Feet
11561581.las	US Survey Feet	US Survey Feet
11561584.las	US Survey Feet	US Survey Feet
11561586.las	US Survey Feet	US Survey Feet
11561589.las	US Survey Feet	US Survey Feet
11561591.las	US Survey Feet	US Survey Feet
11561594.las	US Survey Feet	US Survey Feet
11561596.las	US Survey Feet	US Survey Feet
11561599.las	US Survey Feet	US Survey Feet
11561601.las	US Survey Feet	US Survey Feet
11561604.las	US Survey Feet	US Survey Feet
11561606.las	US Survey Feet	US Survey Feet
11561609.las	US Survey Feet	US Survey Feet
11561611.las	US Survey Feet	US Survey Feet
11561614.las	US Survey Feet	US Survey Feet
11561616.las	US Survey Feet	US Survey Feet

2.6 Report on Units of Reference (Tiled Data)

- continued

File	Horizontal Unit	Vertical Unit
11561619.las	US Survey Feet	US Survey Feet
11561621.las	US Survey Feet	US Survey Feet
11561624.las	US Survey Feet	US Survey Feet
11561626.las	US Survey Feet	US Survey Feet
11561629.las	US Survey Feet	US Survey Feet
11561631.las	US Survey Feet	US Survey Feet
11561634.las	US Survey Feet	US Survey Feet
11561636.las	US Survey Feet	US Survey Feet
11561639.las	US Survey Feet	US Survey Feet
11561641.las	US Survey Feet	US Survey Feet
11561644.las	US Survey Feet	US Survey Feet
11561646.las	US Survey Feet	US Survey Feet
11561649.las	US Survey Feet	US Survey Feet
11561651.las	US Survey Feet	US Survey Feet
11561654.las	US Survey Feet	US Survey Feet
11561656.las	US Survey Feet	US Survey Feet
11561659.las	US Survey Feet	US Survey Feet
11561661.las	US Survey Feet	US Survey Feet
11561664.las	US Survey Feet	US Survey Feet
11561666.las	US Survey Feet	US Survey Feet
11561669.las	US Survey Feet	US Survey Feet
11561671.las	US Survey Feet	US Survey Feet
11561674.las	US Survey Feet	US Survey Feet
11561676.las	US Survey Feet	US Survey Feet
11561679.las	US Survey Feet	US Survey Feet
11561681.las	US Survey Feet	US Survey Feet
11561684.las	US Survey Feet	US Survey Feet
11561686.las	US Survey Feet	US Survey Feet
11561689.las	US Survey Feet	US Survey Feet
11591576.las	US Survey Feet	US Survey Feet
11591579.las	US Survey Feet	US Survey Feet
11591581.las	US Survey Feet	US Survey Feet
11591584.las	US Survey Feet	US Survey Feet
11591586.las	US Survey Feet	US Survey Feet
11591589.las	US Survey Feet	US Survey Feet
11591591.las	US Survey Feet	US Survey Feet
11591594.las	US Survey Feet	US Survey Feet
11591596.las	US Survey Feet	US Survey Feet
11591599.las	US Survey Feet	US Survey Feet
11591601.las	US Survey Feet	US Survey Feet
11591604.las	US Survey Feet	US Survey Feet
11591606.las	US Survey Feet	US Survey Feet
11591609.las	US Survey Feet	US Survey Feet
11591611.las	US Survey Feet	US Survey Feet
11591614.las	US Survey Feet	US Survey Feet
11591616.las	US Survey Feet	US Survey Feet
11591619.las	US Survey Feet	US Survey Feet

2.6 Report on Units of Reference (Tiled Data)

- continued

File	Horizontal Unit	Vertical Unit
11591621.las	US Survey Feet	US Survey Feet
11591624.las	US Survey Feet	US Survey Feet
11591626.las	US Survey Feet	US Survey Feet
11591629.las	US Survey Feet	US Survey Feet
11591631.las	US Survey Feet	US Survey Feet
11591634.las	US Survey Feet	US Survey Feet
11591636.las	US Survey Feet	US Survey Feet
11591639.las	US Survey Feet	US Survey Feet
11591641.las	US Survey Feet	US Survey Feet
11591644.las	US Survey Feet	US Survey Feet
11591646.las	US Survey Feet	US Survey Feet
11591649.las	US Survey Feet	US Survey Feet
11591651.las	US Survey Feet	US Survey Feet
11591654.las	US Survey Feet	US Survey Feet
11591656.las	US Survey Feet	US Survey Feet
11591659.las	US Survey Feet	US Survey Feet
11591661.las	US Survey Feet	US Survey Feet
11591664.las	US Survey Feet	US Survey Feet
11591666.las	US Survey Feet	US Survey Feet
11591669.las	US Survey Feet	US Survey Feet
11591671.las	US Survey Feet	US Survey Feet
11591674.las	US Survey Feet	US Survey Feet
11591676.las	US Survey Feet	US Survey Feet
11591679.las	US Survey Feet	US Survey Feet
11591681.las	US Survey Feet	US Survey Feet
11591684.las	US Survey Feet	US Survey Feet
11591686.las	US Survey Feet	US Survey Feet
11591689.las	US Survey Feet	US Survey Feet
11611576.las	US Survey Feet	US Survey Feet
11611579.las	US Survey Feet	US Survey Feet
11611581.las	US Survey Feet	US Survey Feet
11611584.las	US Survey Feet	US Survey Feet
11611586.las	US Survey Feet	US Survey Feet
11611589.las	US Survey Feet	US Survey Feet
11611591.las	US Survey Feet	US Survey Feet
11611594.las	US Survey Feet	US Survey Feet
11611596.las	US Survey Feet	US Survey Feet
11611599.las	US Survey Feet	US Survey Feet
11611601.las	US Survey Feet	US Survey Feet
11611604.las	US Survey Feet	US Survey Feet
11611606.las	US Survey Feet	US Survey Feet
11611609.las	US Survey Feet	US Survey Feet
11611611.las	US Survey Feet	US Survey Feet
11611614.las	US Survey Feet	US Survey Feet
11611616.las	US Survey Feet	US Survey Feet
11611619.las	US Survey Feet	US Survey Feet
11611621.las	US Survey Feet	US Survey Feet

2.6 Report on Units of Reference (Tiled Data)

- continued

File	Horizontal Unit	Vertical Unit
11611624.las	US Survey Feet	US Survey Feet
11611626.las	US Survey Feet	US Survey Feet
11611629.las	US Survey Feet	US Survey Feet
11611631.las	US Survey Feet	US Survey Feet
11611634.las	US Survey Feet	US Survey Feet
11611636.las	US Survey Feet	US Survey Feet
11611639.las	US Survey Feet	US Survey Feet
11611641.las	US Survey Feet	US Survey Feet
11611644.las	US Survey Feet	US Survey Feet
11611646.las	US Survey Feet	US Survey Feet
11611649.las	US Survey Feet	US Survey Feet
11611651.las	US Survey Feet	US Survey Feet
11611654.las	US Survey Feet	US Survey Feet
11611656.las	US Survey Feet	US Survey Feet
11611659.las	US Survey Feet	US Survey Feet
11611661.las	US Survey Feet	US Survey Feet
11611664.las	US Survey Feet	US Survey Feet
11611666.las	US Survey Feet	US Survey Feet
11611669.las	US Survey Feet	US Survey Feet
11611671.las	US Survey Feet	US Survey Feet
11611674.las	US Survey Feet	US Survey Feet
11611676.las	US Survey Feet	US Survey Feet
11611679.las	US Survey Feet	US Survey Feet
11611681.las	US Survey Feet	US Survey Feet
11611684.las	US Survey Feet	US Survey Feet
11611686.las	US Survey Feet	US Survey Feet
11611689.las	US Survey Feet	US Survey Feet
11641576.las	US Survey Feet	US Survey Feet
11641579.las	US Survey Feet	US Survey Feet
11641581.las	US Survey Feet	US Survey Feet
11641584.las	US Survey Feet	US Survey Feet
11641586.las	US Survey Feet	US Survey Feet
11641589.las	US Survey Feet	US Survey Feet
11641591.las	US Survey Feet	US Survey Feet
11641594.las	US Survey Feet	US Survey Feet
11641596.las	US Survey Feet	US Survey Feet
11641599.las	US Survey Feet	US Survey Feet
11641601.las	US Survey Feet	US Survey Feet
11641604.las	US Survey Feet	US Survey Feet
11641606.las	US Survey Feet	US Survey Feet
11641609.las	US Survey Feet	US Survey Feet
11641611.las	US Survey Feet	US Survey Feet
11641614.las	US Survey Feet	US Survey Feet
11641616.las	US Survey Feet	US Survey Feet
11641619.las	US Survey Feet	US Survey Feet
11641621.las	US Survey Feet	US Survey Feet
11641624.las	US Survey Feet	US Survey Feet

2.6 Report on Units of Reference (Tiled Data) - continued

File	Horizontal Unit	Vertical Unit
11641626.las	US Survey Feet	US Survey Feet
11641629.las	US Survey Feet	US Survey Feet
11641631.las	US Survey Feet	US Survey Feet
11641634.las	US Survey Feet	US Survey Feet
11641636.las	US Survey Feet	US Survey Feet
11641639.las	US Survey Feet	US Survey Feet
11641641.las	US Survey Feet	US Survey Feet
11641644.las	US Survey Feet	US Survey Feet
11641646.las	US Survey Feet	US Survey Feet
11641649.las	US Survey Feet	US Survey Feet
11641651.las	US Survey Feet	US Survey Feet
11641654.las	US Survey Feet	US Survey Feet
11641656.las	US Survey Feet	US Survey Feet
11641659.las	US Survey Feet	US Survey Feet
11641661.las	US Survey Feet	US Survey Feet
11641664.las	US Survey Feet	US Survey Feet
11641666.las	US Survey Feet	US Survey Feet
11641669.las	US Survey Feet	US Survey Feet
11641671.las	US Survey Feet	US Survey Feet
11641674.las	US Survey Feet	US Survey Feet
11641676.las	US Survey Feet	US Survey Feet
11641679.las	US Survey Feet	US Survey Feet
11641681.las	US Survey Feet	US Survey Feet
11641684.las	US Survey Feet	US Survey Feet
11641686.las	US Survey Feet	US Survey Feet
11641689.las	US Survey Feet	US Survey Feet
11661576.las	US Survey Feet	US Survey Feet
11661579.las	US Survey Feet	US Survey Feet
11661581.las	US Survey Feet	US Survey Feet
11661584.las	US Survey Feet	US Survey Feet
11661586.las	US Survey Feet	US Survey Feet
11661589.las	US Survey Feet	US Survey Feet
11661591.las	US Survey Feet	US Survey Feet
11661594.las	US Survey Feet	US Survey Feet
11661596.las	US Survey Feet	US Survey Feet
11661599.las	US Survey Feet	US Survey Feet
11661601.las	US Survey Feet	US Survey Feet
11661604.las	US Survey Feet	US Survey Feet
11661606.las	US Survey Feet	US Survey Feet
11661609.las	US Survey Feet	US Survey Feet
11661611.las	US Survey Feet	US Survey Feet
11661614.las	US Survey Feet	US Survey Feet
11661616.las	US Survey Feet	US Survey Feet
11661619.las	US Survey Feet	US Survey Feet
11661621.las	US Survey Feet	US Survey Feet
11661624.las	US Survey Feet	US Survey Feet
11661626.las	US Survey Feet	US Survey Feet

2.6 Report on Units of Reference (Tiled Data)

- continued

File	Horizontal Unit	Vertical Unit
11661629.las	US Survey Feet	US Survey Feet
11661631.las	US Survey Feet	US Survey Feet
11661634.las	US Survey Feet	US Survey Feet
11661636.las	US Survey Feet	US Survey Feet
11661639.las	US Survey Feet	US Survey Feet
11661641.las	US Survey Feet	US Survey Feet
11661644.las	US Survey Feet	US Survey Feet
11661646.las	US Survey Feet	US Survey Feet
11661649.las	US Survey Feet	US Survey Feet
11661651.las	US Survey Feet	US Survey Feet
11661654.las	US Survey Feet	US Survey Feet
11661656.las	US Survey Feet	US Survey Feet
11661659.las	US Survey Feet	US Survey Feet
11661661.las	US Survey Feet	US Survey Feet
11661664.las	US Survey Feet	US Survey Feet
11661666.las	US Survey Feet	US Survey Feet
11661669.las	US Survey Feet	US Survey Feet
11661671.las	US Survey Feet	US Survey Feet
11661674.las	US Survey Feet	US Survey Feet
11661676.las	US Survey Feet	US Survey Feet
11661679.las	US Survey Feet	US Survey Feet
11661681.las	US Survey Feet	US Survey Feet
11661684.las	US Survey Feet	US Survey Feet
11661686.las	US Survey Feet	US Survey Feet
11661689.las	US Survey Feet	US Survey Feet
11691576.las	US Survey Feet	US Survey Feet
11691579.las	US Survey Feet	US Survey Feet
11691581.las	US Survey Feet	US Survey Feet
11691584.las	US Survey Feet	US Survey Feet
11691586.las	US Survey Feet	US Survey Feet
11691589.las	US Survey Feet	US Survey Feet
11691591.las	US Survey Feet	US Survey Feet
11691594.las	US Survey Feet	US Survey Feet
11691596.las	US Survey Feet	US Survey Feet
11691599.las	US Survey Feet	US Survey Feet
11691601.las	US Survey Feet	US Survey Feet
11691604.las	US Survey Feet	US Survey Feet
11691606.las	US Survey Feet	US Survey Feet
11691609.las	US Survey Feet	US Survey Feet
11691611.las	US Survey Feet	US Survey Feet
11691614.las	US Survey Feet	US Survey Feet
11691616.las	US Survey Feet	US Survey Feet
11691619.las	US Survey Feet	US Survey Feet
11691621.las	US Survey Feet	US Survey Feet
11691624.las	US Survey Feet	US Survey Feet
11691626.las	US Survey Feet	US Survey Feet
11691629.las	US Survey Feet	US Survey Feet

2.6 Report on Units of Reference (Tiled Data)

- continued

File	Horizontal Unit	Vertical Unit
11691631.las	US Survey Feet	US Survey Feet
11691634.las	US Survey Feet	US Survey Feet
11691636.las	US Survey Feet	US Survey Feet
11691639.las	US Survey Feet	US Survey Feet
11691641.las	US Survey Feet	US Survey Feet
11691644.las	US Survey Feet	US Survey Feet
11691646.las	US Survey Feet	US Survey Feet
11691649.las	US Survey Feet	US Survey Feet
11691651.las	US Survey Feet	US Survey Feet
11691654.las	US Survey Feet	US Survey Feet
11691656.las	US Survey Feet	US Survey Feet
11691659.las	US Survey Feet	US Survey Feet
11691661.las	US Survey Feet	US Survey Feet
11691664.las	US Survey Feet	US Survey Feet
11691666.las	US Survey Feet	US Survey Feet
11691669.las	US Survey Feet	US Survey Feet
11691671.las	US Survey Feet	US Survey Feet
11691674.las	US Survey Feet	US Survey Feet
11691676.las	US Survey Feet	US Survey Feet
11691679.las	US Survey Feet	US Survey Feet
11691681.las	US Survey Feet	US Survey Feet
11691684.las	US Survey Feet	US Survey Feet
11691686.las	US Survey Feet	US Survey Feet
11691689.las	US Survey Feet	US Survey Feet
11711576.las	US Survey Feet	US Survey Feet
11711579.las	US Survey Feet	US Survey Feet
11711581.las	US Survey Feet	US Survey Feet
11711584.las	US Survey Feet	US Survey Feet
11711586.las	US Survey Feet	US Survey Feet
11711589.las	US Survey Feet	US Survey Feet
11711591.las	US Survey Feet	US Survey Feet
11711594.las	US Survey Feet	US Survey Feet
11711596.las	US Survey Feet	US Survey Feet
11711599.las	US Survey Feet	US Survey Feet
11711601.las	US Survey Feet	US Survey Feet
11711604.las	US Survey Feet	US Survey Feet
11711606.las	US Survey Feet	US Survey Feet
11711609.las	US Survey Feet	US Survey Feet
11711611.las	US Survey Feet	US Survey Feet
11711614.las	US Survey Feet	US Survey Feet
11711616.las	US Survey Feet	US Survey Feet
11711619.las	US Survey Feet	US Survey Feet
11711621.las	US Survey Feet	US Survey Feet
11711624.las	US Survey Feet	US Survey Feet
11711626.las	US Survey Feet	US Survey Feet
11711629.las	US Survey Feet	US Survey Feet
11711631.las	US Survey Feet	US Survey Feet

2.6 Report on Units of Reference (Tiled Data) - continued

File	Horizontal Unit	Vertical Unit
11711634.las	US Survey Feet	US Survey Feet
11711636.las	US Survey Feet	US Survey Feet
11711639.las	US Survey Feet	US Survey Feet
11711641.las	US Survey Feet	US Survey Feet
11711644.las	US Survey Feet	US Survey Feet
11711646.las	US Survey Feet	US Survey Feet
11711649.las	US Survey Feet	US Survey Feet
11711651.las	US Survey Feet	US Survey Feet
11711654.las	US Survey Feet	US Survey Feet
11711656.las	US Survey Feet	US Survey Feet
11711659.las	US Survey Feet	US Survey Feet
11711661.las	US Survey Feet	US Survey Feet
11711664.las	US Survey Feet	US Survey Feet
11711666.las	US Survey Feet	US Survey Feet
11711669.las	US Survey Feet	US Survey Feet
11711671.las	US Survey Feet	US Survey Feet
11711674.las	US Survey Feet	US Survey Feet
11711676.las	US Survey Feet	US Survey Feet
11711679.las	US Survey Feet	US Survey Feet
11711681.las	US Survey Feet	US Survey Feet
11711684.las	US Survey Feet	US Survey Feet
11711686.las	US Survey Feet	US Survey Feet
11711689.las	US Survey Feet	US Survey Feet
11741576.las	US Survey Feet	US Survey Feet
11741579.las	US Survey Feet	US Survey Feet
11741581.las	US Survey Feet	US Survey Feet
11741584.las	US Survey Feet	US Survey Feet
11741586.las	US Survey Feet	US Survey Feet
11741589.las	US Survey Feet	US Survey Feet
11741591.las	US Survey Feet	US Survey Feet
11741594.las	US Survey Feet	US Survey Feet
11741596.las	US Survey Feet	US Survey Feet
11741599.las	US Survey Feet	US Survey Feet
11741601.las	US Survey Feet	US Survey Feet
11741604.las	US Survey Feet	US Survey Feet
11741606.las	US Survey Feet	US Survey Feet
11741609.las	US Survey Feet	US Survey Feet
11741611.las	US Survey Feet	US Survey Feet
11741614.las	US Survey Feet	US Survey Feet
11741616.las	US Survey Feet	US Survey Feet
11741619.las	US Survey Feet	US Survey Feet
11741621.las	US Survey Feet	US Survey Feet
11741624.las	US Survey Feet	US Survey Feet
11741626.las	US Survey Feet	US Survey Feet
11741629.las	US Survey Feet	US Survey Feet
11741631.las	US Survey Feet	US Survey Feet
11741634.las	US Survey Feet	US Survey Feet

2.6 Report on Units of Reference (Tiled Data) - continued

File	Horizontal Unit	Vertical Unit
11741636.las	US Survey Feet	US Survey Feet
11741639.las	US Survey Feet	US Survey Feet
11741641.las	US Survey Feet	US Survey Feet
11741644.las	US Survey Feet	US Survey Feet
11741646.las	US Survey Feet	US Survey Feet
11741649.las	US Survey Feet	US Survey Feet
11741651.las	US Survey Feet	US Survey Feet
11741654.las	US Survey Feet	US Survey Feet
11741656.las	US Survey Feet	US Survey Feet
11741659.las	US Survey Feet	US Survey Feet
11741661.las	US Survey Feet	US Survey Feet
11741664.las	US Survey Feet	US Survey Feet
11741666.las	US Survey Feet	US Survey Feet
11741669.las	US Survey Feet	US Survey Feet
11741671.las	US Survey Feet	US Survey Feet
11741674.las	US Survey Feet	US Survey Feet
11741676.las	US Survey Feet	US Survey Feet
11741679.las	US Survey Feet	US Survey Feet
11741681.las	US Survey Feet	US Survey Feet
11741684.las	US Survey Feet	US Survey Feet
11741686.las	US Survey Feet	US Survey Feet
11741689.las	US Survey Feet	US Survey Feet
11761579.las	US Survey Feet	US Survey Feet
11761581.las	US Survey Feet	US Survey Feet
11761584.las	US Survey Feet	US Survey Feet
11761586.las	US Survey Feet	US Survey Feet
11761589.las	US Survey Feet	US Survey Feet
11761591.las	US Survey Feet	US Survey Feet
11761594.las	US Survey Feet	US Survey Feet
11761596.las	US Survey Feet	US Survey Feet
11761599.las	US Survey Feet	US Survey Feet
11761601.las	US Survey Feet	US Survey Feet
11761604.las	US Survey Feet	US Survey Feet
11761606.las	US Survey Feet	US Survey Feet
11761609.las	US Survey Feet	US Survey Feet
11761611.las	US Survey Feet	US Survey Feet
11761614.las	US Survey Feet	US Survey Feet
11761616.las	US Survey Feet	US Survey Feet
11761619.las	US Survey Feet	US Survey Feet
11761621.las	US Survey Feet	US Survey Feet
11761624.las	US Survey Feet	US Survey Feet
11761626.las	US Survey Feet	US Survey Feet
11761629.las	US Survey Feet	US Survey Feet
11761631.las	US Survey Feet	US Survey Feet
11761634.las	US Survey Feet	US Survey Feet
11761636.las	US Survey Feet	US Survey Feet
11761639.las	US Survey Feet	US Survey Feet

2.6 Report on Units of Reference (Tiled Data) - continued

File	Horizontal Unit	Vertical Unit
11761641.las	US Survey Feet	US Survey Feet
11761644.las	US Survey Feet	US Survey Feet
11761646.las	US Survey Feet	US Survey Feet
11761649.las	US Survey Feet	US Survey Feet
11761651.las	US Survey Feet	US Survey Feet
11761654.las	US Survey Feet	US Survey Feet
11761656.las	US Survey Feet	US Survey Feet
11761659.las	US Survey Feet	US Survey Feet
11761661.las	US Survey Feet	US Survey Feet
11761664.las	US Survey Feet	US Survey Feet
11761666.las	US Survey Feet	US Survey Feet
11761669.las	US Survey Feet	US Survey Feet
11761671.las	US Survey Feet	US Survey Feet
11761674.las	US Survey Feet	US Survey Feet
11761676.las	US Survey Feet	US Survey Feet
11761679.las	US Survey Feet	US Survey Feet
11761681.las	US Survey Feet	US Survey Feet
11761684.las	US Survey Feet	US Survey Feet
11761686.las	US Survey Feet	US Survey Feet
11761689.las	US Survey Feet	US Survey Feet
11791579.las	US Survey Feet	US Survey Feet
11791581.las	US Survey Feet	US Survey Feet
11791584.las	US Survey Feet	US Survey Feet
11791586.las	US Survey Feet	US Survey Feet
11791589.las	US Survey Feet	US Survey Feet
11791591.las	US Survey Feet	US Survey Feet
11791594.las	US Survey Feet	US Survey Feet
11791596.las	US Survey Feet	US Survey Feet
11791599.las	US Survey Feet	US Survey Feet
11791601.las	US Survey Feet	US Survey Feet
11791604.las	US Survey Feet	US Survey Feet
11791606.las	US Survey Feet	US Survey Feet
11791609.las	US Survey Feet	US Survey Feet
11791611.las	US Survey Feet	US Survey Feet
11791614.las	US Survey Feet	US Survey Feet
11791616.las	US Survey Feet	US Survey Feet
11791619.las	US Survey Feet	US Survey Feet
11791621.las	US Survey Feet	US Survey Feet
11791624.las	US Survey Feet	US Survey Feet
11791626.las	US Survey Feet	US Survey Feet
11791629.las	US Survey Feet	US Survey Feet
11791631.las	US Survey Feet	US Survey Feet
11791634.las	US Survey Feet	US Survey Feet
11791636.las	US Survey Feet	US Survey Feet
11791639.las	US Survey Feet	US Survey Feet
11791641.las	US Survey Feet	US Survey Feet
11791644.las	US Survey Feet	US Survey Feet

2.6 Report on Units of Reference (Tiled Data)

- continued

File	Horizontal Unit	Vertical Unit
11791646.las	US Survey Feet	US Survey Feet
11791649.las	US Survey Feet	US Survey Feet
11791651.las	US Survey Feet	US Survey Feet
11791654.las	US Survey Feet	US Survey Feet
11791656.las	US Survey Feet	US Survey Feet
11791659.las	US Survey Feet	US Survey Feet
11791661.las	US Survey Feet	US Survey Feet
11791664.las	US Survey Feet	US Survey Feet
11791666.las	US Survey Feet	US Survey Feet
11791669.las	US Survey Feet	US Survey Feet
11791671.las	US Survey Feet	US Survey Feet
11791674.las	US Survey Feet	US Survey Feet
11791676.las	US Survey Feet	US Survey Feet
11791679.las	US Survey Feet	US Survey Feet
11791681.las	US Survey Feet	US Survey Feet
11791684.las	US Survey Feet	US Survey Feet
11791686.las	US Survey Feet	US Survey Feet
11791689.las	US Survey Feet	US Survey Feet
11811579.las	US Survey Feet	US Survey Feet
11811581.las	US Survey Feet	US Survey Feet
11811584.las	US Survey Feet	US Survey Feet
11811586.las	US Survey Feet	US Survey Feet
11811589.las	US Survey Feet	US Survey Feet
11811591.las	US Survey Feet	US Survey Feet
11811594.las	US Survey Feet	US Survey Feet
11811596.las	US Survey Feet	US Survey Feet
11811599.las	US Survey Feet	US Survey Feet
11811601.las	US Survey Feet	US Survey Feet
11811604.las	US Survey Feet	US Survey Feet
11811606.las	US Survey Feet	US Survey Feet
11811609.las	US Survey Feet	US Survey Feet
11811611.las	US Survey Feet	US Survey Feet
11811614.las	US Survey Feet	US Survey Feet
11811616.las	US Survey Feet	US Survey Feet
11811619.las	US Survey Feet	US Survey Feet
11811621.las	US Survey Feet	US Survey Feet
11811624.las	US Survey Feet	US Survey Feet
11811626.las	US Survey Feet	US Survey Feet
11811629.las	US Survey Feet	US Survey Feet
11811631.las	US Survey Feet	US Survey Feet
11811634.las	US Survey Feet	US Survey Feet
11811636.las	US Survey Feet	US Survey Feet
11811639.las	US Survey Feet	US Survey Feet
11811641.las	US Survey Feet	US Survey Feet
11811644.las	US Survey Feet	US Survey Feet
11811646.las	US Survey Feet	US Survey Feet
11811649.las	US Survey Feet	US Survey Feet

2.6 Report on Units of Reference (Tiled Data)

- continued

File	Horizontal Unit	Vertical Unit
11811651.las	US Survey Feet	US Survey Feet
11811654.las	US Survey Feet	US Survey Feet
11811656.las	US Survey Feet	US Survey Feet
11811659.las	US Survey Feet	US Survey Feet
11811661.las	US Survey Feet	US Survey Feet
11811664.las	US Survey Feet	US Survey Feet
11811666.las	US Survey Feet	US Survey Feet
11811669.las	US Survey Feet	US Survey Feet
11811671.las	US Survey Feet	US Survey Feet
11811674.las	US Survey Feet	US Survey Feet
11811676.las	US Survey Feet	US Survey Feet
11811679.las	US Survey Feet	US Survey Feet
11811681.las	US Survey Feet	US Survey Feet
11811684.las	US Survey Feet	US Survey Feet
11811686.las	US Survey Feet	US Survey Feet
11811689.las	US Survey Feet	US Survey Feet
11841579.las	US Survey Feet	US Survey Feet
11841581.las	US Survey Feet	US Survey Feet
11841584.las	US Survey Feet	US Survey Feet
11841586.las	US Survey Feet	US Survey Feet
11841589.las	US Survey Feet	US Survey Feet
11841591.las	US Survey Feet	US Survey Feet
11841594.las	US Survey Feet	US Survey Feet
11841596.las	US Survey Feet	US Survey Feet
11841599.las	US Survey Feet	US Survey Feet
11841601.las	US Survey Feet	US Survey Feet
11841604.las	US Survey Feet	US Survey Feet
11841606.las	US Survey Feet	US Survey Feet
11841609.las	US Survey Feet	US Survey Feet
11841611.las	US Survey Feet	US Survey Feet
11841614.las	US Survey Feet	US Survey Feet
11841616.las	US Survey Feet	US Survey Feet
11841619.las	US Survey Feet	US Survey Feet
11841621.las	US Survey Feet	US Survey Feet
11841624.las	US Survey Feet	US Survey Feet
11841626.las	US Survey Feet	US Survey Feet
11841629.las	US Survey Feet	US Survey Feet
11841631.las	US Survey Feet	US Survey Feet
11841634.las	US Survey Feet	US Survey Feet
11841636.las	US Survey Feet	US Survey Feet
11841639.las	US Survey Feet	US Survey Feet
11841641.las	US Survey Feet	US Survey Feet
11841644.las	US Survey Feet	US Survey Feet
11841646.las	US Survey Feet	US Survey Feet
11841649.las	US Survey Feet	US Survey Feet
11841651.las	US Survey Feet	US Survey Feet
11841654.las	US Survey Feet	US Survey Feet

2.6 Report on Units of Reference (Tiled Data) - continued

File	Horizontal Unit	Vertical Unit
11841656.las	US Survey Feet	US Survey Feet
11841659.las	US Survey Feet	US Survey Feet
11841661.las	US Survey Feet	US Survey Feet
11841664.las	US Survey Feet	US Survey Feet
11841666.las	US Survey Feet	US Survey Feet
11841669.las	US Survey Feet	US Survey Feet
11841671.las	US Survey Feet	US Survey Feet
11841674.las	US Survey Feet	US Survey Feet
11841676.las	US Survey Feet	US Survey Feet
11841679.las	US Survey Feet	US Survey Feet
11841681.las	US Survey Feet	US Survey Feet
11841684.las	US Survey Feet	US Survey Feet
11841686.las	US Survey Feet	US Survey Feet
11841689.las	US Survey Feet	US Survey Feet
11861579.las	US Survey Feet	US Survey Feet
11861581.las	US Survey Feet	US Survey Feet
11861584.las	US Survey Feet	US Survey Feet
11861586.las	US Survey Feet	US Survey Feet
11861589.las	US Survey Feet	US Survey Feet
11861591.las	US Survey Feet	US Survey Feet
11861594.las	US Survey Feet	US Survey Feet
11861596.las	US Survey Feet	US Survey Feet
11861599.las	US Survey Feet	US Survey Feet
11861601.las	US Survey Feet	US Survey Feet
11861604.las	US Survey Feet	US Survey Feet
11861606.las	US Survey Feet	US Survey Feet
11861609.las	US Survey Feet	US Survey Feet
11861611.las	US Survey Feet	US Survey Feet
11861614.las	US Survey Feet	US Survey Feet
11861616.las	US Survey Feet	US Survey Feet
11861619.las	US Survey Feet	US Survey Feet
11861621.las	US Survey Feet	US Survey Feet
11861624.las	US Survey Feet	US Survey Feet
11861626.las	US Survey Feet	US Survey Feet
11861629.las	US Survey Feet	US Survey Feet
11861631.las	US Survey Feet	US Survey Feet
11861634.las	US Survey Feet	US Survey Feet
11861636.las	US Survey Feet	US Survey Feet
11861639.las	US Survey Feet	US Survey Feet
11861641.las	US Survey Feet	US Survey Feet
11861644.las	US Survey Feet	US Survey Feet
11861646.las	US Survey Feet	US Survey Feet
11861649.las	US Survey Feet	US Survey Feet
11861651.las	US Survey Feet	US Survey Feet
11861654.las	US Survey Feet	US Survey Feet
11861656.las	US Survey Feet	US Survey Feet
11861659.las	US Survey Feet	US Survey Feet

2.6 Report on Units of Reference (Tiled Data) - continued

File	Horizontal Unit	Vertical Unit
11861661.las	US Survey Feet	US Survey Feet
11861664.las	US Survey Feet	US Survey Feet
11861666.las	US Survey Feet	US Survey Feet
11861669.las	US Survey Feet	US Survey Feet
11861671.las	US Survey Feet	US Survey Feet
11861674.las	US Survey Feet	US Survey Feet
11861676.las	US Survey Feet	US Survey Feet
11861679.las	US Survey Feet	US Survey Feet
11861681.las	US Survey Feet	US Survey Feet
11861684.las	US Survey Feet	US Survey Feet
11861686.las	US Survey Feet	US Survey Feet
11861689.las	US Survey Feet	US Survey Feet
11891579.las	US Survey Feet	US Survey Feet
11891581.las	US Survey Feet	US Survey Feet
11891584.las	US Survey Feet	US Survey Feet
11891586.las	US Survey Feet	US Survey Feet
11891589.las	US Survey Feet	US Survey Feet
11891591.las	US Survey Feet	US Survey Feet
11891594.las	US Survey Feet	US Survey Feet
11891596.las	US Survey Feet	US Survey Feet
11891599.las	US Survey Feet	US Survey Feet
11891601.las	US Survey Feet	US Survey Feet
11891604.las	US Survey Feet	US Survey Feet
11891606.las	US Survey Feet	US Survey Feet
11891609.las	US Survey Feet	US Survey Feet
11891611.las	US Survey Feet	US Survey Feet
11891614.las	US Survey Feet	US Survey Feet
11891616.las	US Survey Feet	US Survey Feet
11891619.las	US Survey Feet	US Survey Feet
11891621.las	US Survey Feet	US Survey Feet
11891624.las	US Survey Feet	US Survey Feet
11891626.las	US Survey Feet	US Survey Feet
11891629.las	US Survey Feet	US Survey Feet
11891631.las	US Survey Feet	US Survey Feet
11891634.las	US Survey Feet	US Survey Feet
11891636.las	US Survey Feet	US Survey Feet
11891639.las	US Survey Feet	US Survey Feet
11891641.las	US Survey Feet	US Survey Feet
11891644.las	US Survey Feet	US Survey Feet
11891646.las	US Survey Feet	US Survey Feet
11891649.las	US Survey Feet	US Survey Feet
11891651.las	US Survey Feet	US Survey Feet
11891654.las	US Survey Feet	US Survey Feet
11891656.las	US Survey Feet	US Survey Feet
11891659.las	US Survey Feet	US Survey Feet
11891661.las	US Survey Feet	US Survey Feet
11891664.las	US Survey Feet	US Survey Feet

2.6 Report on Units of Reference (Tiled Data) - continued

File	Horizontal Unit	Vertical Unit
11891666.las	US Survey Feet	US Survey Feet
11891669.las	US Survey Feet	US Survey Feet
11891671.las	US Survey Feet	US Survey Feet
11891674.las	US Survey Feet	US Survey Feet
11891676.las	US Survey Feet	US Survey Feet
11891679.las	US Survey Feet	US Survey Feet
11891681.las	US Survey Feet	US Survey Feet
11891684.las	US Survey Feet	US Survey Feet
11891686.las	US Survey Feet	US Survey Feet
11891689.las	US Survey Feet	US Survey Feet
11911579.las	US Survey Feet	US Survey Feet
11911581.las	US Survey Feet	US Survey Feet
11911584.las	US Survey Feet	US Survey Feet
11911586.las	US Survey Feet	US Survey Feet
11911589.las	US Survey Feet	US Survey Feet
11911591.las	US Survey Feet	US Survey Feet
11911594.las	US Survey Feet	US Survey Feet
11911596.las	US Survey Feet	US Survey Feet
11911599.las	US Survey Feet	US Survey Feet
11911601.las	US Survey Feet	US Survey Feet
11911604.las	US Survey Feet	US Survey Feet
11911606.las	US Survey Feet	US Survey Feet
11911609.las	US Survey Feet	US Survey Feet
11911611.las	US Survey Feet	US Survey Feet
11911614.las	US Survey Feet	US Survey Feet
11911616.las	US Survey Feet	US Survey Feet
11911619.las	US Survey Feet	US Survey Feet
11911621.las	US Survey Feet	US Survey Feet
11911624.las	US Survey Feet	US Survey Feet
11911626.las	US Survey Feet	US Survey Feet
11911629.las	US Survey Feet	US Survey Feet
11911631.las	US Survey Feet	US Survey Feet
11911634.las	US Survey Feet	US Survey Feet
11911636.las	US Survey Feet	US Survey Feet
11911639.las	US Survey Feet	US Survey Feet
11911641.las	US Survey Feet	US Survey Feet
11911644.las	US Survey Feet	US Survey Feet
11911646.las	US Survey Feet	US Survey Feet
11911649.las	US Survey Feet	US Survey Feet
11911651.las	US Survey Feet	US Survey Feet
11911654.las	US Survey Feet	US Survey Feet
11911656.las	US Survey Feet	US Survey Feet
11911659.las	US Survey Feet	US Survey Feet
11911661.las	US Survey Feet	US Survey Feet
11911664.las	US Survey Feet	US Survey Feet
11911666.las	US Survey Feet	US Survey Feet
11911669.las	US Survey Feet	US Survey Feet

2.6 Report on Units of Reference (Tiled Data) - continued

File	Horizontal Unit	Vertical Unit
11911671.las	US Survey Feet	US Survey Feet
11911674.las	US Survey Feet	US Survey Feet
11911676.las	US Survey Feet	US Survey Feet
11911679.las	US Survey Feet	US Survey Feet
11911681.las	US Survey Feet	US Survey Feet
11911684.las	US Survey Feet	US Survey Feet
11911686.las	US Survey Feet	US Survey Feet
11911689.las	US Survey Feet	US Survey Feet
11941579.las	US Survey Feet	US Survey Feet
11941581.las	US Survey Feet	US Survey Feet
11941584.las	US Survey Feet	US Survey Feet
11941586.las	US Survey Feet	US Survey Feet
11941589.las	US Survey Feet	US Survey Feet
11941591.las	US Survey Feet	US Survey Feet
11941594.las	US Survey Feet	US Survey Feet
11941596.las	US Survey Feet	US Survey Feet
11941599.las	US Survey Feet	US Survey Feet
11941601.las	US Survey Feet	US Survey Feet
11941604.las	US Survey Feet	US Survey Feet
11941606.las	US Survey Feet	US Survey Feet
11941609.las	US Survey Feet	US Survey Feet
11941611.las	US Survey Feet	US Survey Feet
11941614.las	US Survey Feet	US Survey Feet
11941616.las	US Survey Feet	US Survey Feet
11941619.las	US Survey Feet	US Survey Feet
11941621.las	US Survey Feet	US Survey Feet
11941624.las	US Survey Feet	US Survey Feet
11941626.las	US Survey Feet	US Survey Feet
11941629.las	US Survey Feet	US Survey Feet
11941631.las	US Survey Feet	US Survey Feet
11941634.las	US Survey Feet	US Survey Feet
11941636.las	US Survey Feet	US Survey Feet
11941639.las	US Survey Feet	US Survey Feet
11941641.las	US Survey Feet	US Survey Feet
11941644.las	US Survey Feet	US Survey Feet
11941646.las	US Survey Feet	US Survey Feet
11941649.las	US Survey Feet	US Survey Feet
11941651.las	US Survey Feet	US Survey Feet
11941654.las	US Survey Feet	US Survey Feet
11941656.las	US Survey Feet	US Survey Feet
11941659.las	US Survey Feet	US Survey Feet
11941661.las	US Survey Feet	US Survey Feet
11941664.las	US Survey Feet	US Survey Feet
11941666.las	US Survey Feet	US Survey Feet
11941669.las	US Survey Feet	US Survey Feet
11941671.las	US Survey Feet	US Survey Feet
11941674.las	US Survey Feet	US Survey Feet

2.6 Report on Units of Reference (Tiled Data) - continued

File	Horizontal Unit	Vertical Unit
11941676.las	US Survey Feet	US Survey Feet
11941679.las	US Survey Feet	US Survey Feet
11941681.las	US Survey Feet	US Survey Feet
11941684.las	US Survey Feet	US Survey Feet
11941686.las	US Survey Feet	US Survey Feet
11941689.las	US Survey Feet	US Survey Feet
11961579.las	US Survey Feet	US Survey Feet
11961581.las	US Survey Feet	US Survey Feet
11961584.las	US Survey Feet	US Survey Feet
11961586.las	US Survey Feet	US Survey Feet
11961589.las	US Survey Feet	US Survey Feet
11961591.las	US Survey Feet	US Survey Feet
11961594.las	US Survey Feet	US Survey Feet
11961596.las	US Survey Feet	US Survey Feet
11961599.las	US Survey Feet	US Survey Feet
11961601.las	US Survey Feet	US Survey Feet
11961604.las	US Survey Feet	US Survey Feet
11961606.las	US Survey Feet	US Survey Feet
11961609.las	US Survey Feet	US Survey Feet
11961611.las	US Survey Feet	US Survey Feet
11961614.las	US Survey Feet	US Survey Feet
11961616.las	US Survey Feet	US Survey Feet
11961619.las	US Survey Feet	US Survey Feet
11961621.las	US Survey Feet	US Survey Feet
11961624.las	US Survey Feet	US Survey Feet
11961626.las	US Survey Feet	US Survey Feet
11961629.las	US Survey Feet	US Survey Feet
11961631.las	US Survey Feet	US Survey Feet
11961634.las	US Survey Feet	US Survey Feet
11961636.las	US Survey Feet	US Survey Feet
11961639.las	US Survey Feet	US Survey Feet
11961641.las	US Survey Feet	US Survey Feet
11961644.las	US Survey Feet	US Survey Feet
11961646.las	US Survey Feet	US Survey Feet
11961649.las	US Survey Feet	US Survey Feet
11961651.las	US Survey Feet	US Survey Feet
11961654.las	US Survey Feet	US Survey Feet
11961656.las	US Survey Feet	US Survey Feet
11961659.las	US Survey Feet	US Survey Feet
11961661.las	US Survey Feet	US Survey Feet
11961664.las	US Survey Feet	US Survey Feet
11961666.las	US Survey Feet	US Survey Feet
11961669.las	US Survey Feet	US Survey Feet
11961671.las	US Survey Feet	US Survey Feet
11961674.las	US Survey Feet	US Survey Feet
11961676.las	US Survey Feet	US Survey Feet
11961679.las	US Survey Feet	US Survey Feet

2.6 Report on Units of Reference (Tiled Data) - continued

File	Horizontal Unit	Vertical Unit
11961681.las	US Survey Feet	US Survey Feet
11961684.las	US Survey Feet	US Survey Feet
11961686.las	US Survey Feet	US Survey Feet
11961689.las	US Survey Feet	US Survey Feet
11991579.las	US Survey Feet	US Survey Feet
11991581.las	US Survey Feet	US Survey Feet
11991584.las	US Survey Feet	US Survey Feet
11991586.las	US Survey Feet	US Survey Feet
11991589.las	US Survey Feet	US Survey Feet
11991591.las	US Survey Feet	US Survey Feet
11991594.las	US Survey Feet	US Survey Feet
11991596.las	US Survey Feet	US Survey Feet
11991599.las	US Survey Feet	US Survey Feet
11991601.las	US Survey Feet	US Survey Feet
11991604.las	US Survey Feet	US Survey Feet
11991606.las	US Survey Feet	US Survey Feet
11991609.las	US Survey Feet	US Survey Feet
11991611.las	US Survey Feet	US Survey Feet
11991614.las	US Survey Feet	US Survey Feet
11991616.las	US Survey Feet	US Survey Feet
11991619.las	US Survey Feet	US Survey Feet
11991621.las	US Survey Feet	US Survey Feet
11991624.las	US Survey Feet	US Survey Feet
11991626.las	US Survey Feet	US Survey Feet
11991629.las	US Survey Feet	US Survey Feet
11991631.las	US Survey Feet	US Survey Feet
11991634.las	US Survey Feet	US Survey Feet
11991636.las	US Survey Feet	US Survey Feet
11991639.las	US Survey Feet	US Survey Feet
11991641.las	US Survey Feet	US Survey Feet
11991644.las	US Survey Feet	US Survey Feet
11991646.las	US Survey Feet	US Survey Feet
11991649.las	US Survey Feet	US Survey Feet
11991651.las	US Survey Feet	US Survey Feet
11991654.las	US Survey Feet	US Survey Feet
11991656.las	US Survey Feet	US Survey Feet
11991659.las	US Survey Feet	US Survey Feet
11991661.las	US Survey Feet	US Survey Feet
11991664.las	US Survey Feet	US Survey Feet
11991666.las	US Survey Feet	US Survey Feet
11991669.las	US Survey Feet	US Survey Feet
11991671.las	US Survey Feet	US Survey Feet
11991674.las	US Survey Feet	US Survey Feet
11991676.las	US Survey Feet	US Survey Feet
11991679.las	US Survey Feet	US Survey Feet
11991681.las	US Survey Feet	US Survey Feet
11991684.las	US Survey Feet	US Survey Feet

2.6 Report on Units of Reference (Tiled Data)

- continued

File	Horizontal Unit	Vertical Unit
11991686.las	US Survey Feet	US Survey Feet
11991689.las	US Survey Feet	US Survey Feet
12011579.las	US Survey Feet	US Survey Feet
12011581.las	US Survey Feet	US Survey Feet
12011584.las	US Survey Feet	US Survey Feet
12011586.las	US Survey Feet	US Survey Feet
12011589.las	US Survey Feet	US Survey Feet
12011591.las	US Survey Feet	US Survey Feet
12011594.las	US Survey Feet	US Survey Feet
12011596.las	US Survey Feet	US Survey Feet
12011599.las	US Survey Feet	US Survey Feet
12011601.las	US Survey Feet	US Survey Feet
12011604.las	US Survey Feet	US Survey Feet
12011606.las	US Survey Feet	US Survey Feet
12011609.las	US Survey Feet	US Survey Feet
12011611.las	US Survey Feet	US Survey Feet
12011614.las	US Survey Feet	US Survey Feet
12011616.las	US Survey Feet	US Survey Feet
12011619.las	US Survey Feet	US Survey Feet
12011621.las	US Survey Feet	US Survey Feet
12011624.las	US Survey Feet	US Survey Feet
12011626.las	US Survey Feet	US Survey Feet
12011629.las	US Survey Feet	US Survey Feet
12011631.las	US Survey Feet	US Survey Feet
12011634.las	US Survey Feet	US Survey Feet
12011636.las	US Survey Feet	US Survey Feet
12011639.las	US Survey Feet	US Survey Feet
12011641.las	US Survey Feet	US Survey Feet
12011644.las	US Survey Feet	US Survey Feet
12011646.las	US Survey Feet	US Survey Feet
12011649.las	US Survey Feet	US Survey Feet
12011651.las	US Survey Feet	US Survey Feet
12011654.las	US Survey Feet	US Survey Feet
12011656.las	US Survey Feet	US Survey Feet
12011659.las	US Survey Feet	US Survey Feet
12011661.las	US Survey Feet	US Survey Feet
12011664.las	US Survey Feet	US Survey Feet
12011666.las	US Survey Feet	US Survey Feet
12011669.las	US Survey Feet	US Survey Feet
12011671.las	US Survey Feet	US Survey Feet
12011674.las	US Survey Feet	US Survey Feet
12011676.las	US Survey Feet	US Survey Feet
12011679.las	US Survey Feet	US Survey Feet
12011681.las	US Survey Feet	US Survey Feet
12011684.las	US Survey Feet	US Survey Feet
12011686.las	US Survey Feet	US Survey Feet
12011689.las	US Survey Feet	US Survey Feet

2.6 Report on Units of Reference (Tiled Data) - continued

File	Horizontal Unit	Vertical Unit
12041579.las	US Survey Feet	US Survey Feet
12041581.las	US Survey Feet	US Survey Feet
12041584.las	US Survey Feet	US Survey Feet
12041586.las	US Survey Feet	US Survey Feet
12041589.las	US Survey Feet	US Survey Feet
12041591.las	US Survey Feet	US Survey Feet
12041594.las	US Survey Feet	US Survey Feet
12041596.las	US Survey Feet	US Survey Feet
12041599.las	US Survey Feet	US Survey Feet
12041601.las	US Survey Feet	US Survey Feet
12041604.las	US Survey Feet	US Survey Feet
12041606.las	US Survey Feet	US Survey Feet
12041609.las	US Survey Feet	US Survey Feet
12041611.las	US Survey Feet	US Survey Feet
12041614.las	US Survey Feet	US Survey Feet
12041616.las	US Survey Feet	US Survey Feet
12041619.las	US Survey Feet	US Survey Feet
12041621.las	US Survey Feet	US Survey Feet
12041624.las	US Survey Feet	US Survey Feet
12041626.las	US Survey Feet	US Survey Feet
12041629.las	US Survey Feet	US Survey Feet
12041631.las	US Survey Feet	US Survey Feet
12041634.las	US Survey Feet	US Survey Feet
12041636.las	US Survey Feet	US Survey Feet
12041639.las	US Survey Feet	US Survey Feet
12041641.las	US Survey Feet	US Survey Feet
12041644.las	US Survey Feet	US Survey Feet
12041646.las	US Survey Feet	US Survey Feet
12041649.las	US Survey Feet	US Survey Feet
12041651.las	US Survey Feet	US Survey Feet
12041654.las	US Survey Feet	US Survey Feet
12041656.las	US Survey Feet	US Survey Feet
12041659.las	US Survey Feet	US Survey Feet
12041661.las	US Survey Feet	US Survey Feet
12041664.las	US Survey Feet	US Survey Feet
12041666.las	US Survey Feet	US Survey Feet
12041669.las	US Survey Feet	US Survey Feet
12041671.las	US Survey Feet	US Survey Feet
12041674.las	US Survey Feet	US Survey Feet
12041676.las	US Survey Feet	US Survey Feet
12041679.las	US Survey Feet	US Survey Feet
12041681.las	US Survey Feet	US Survey Feet
12041684.las	US Survey Feet	US Survey Feet
12041686.las	US Survey Feet	US Survey Feet
12041689.las	US Survey Feet	US Survey Feet
12061579.las	US Survey Feet	US Survey Feet
12061581.las	US Survey Feet	US Survey Feet

2.6 Report on Units of Reference (Tiled Data) - continued

File	Horizontal Unit	Vertical Unit
12061584.las	US Survey Feet	US Survey Feet
12061586.las	US Survey Feet	US Survey Feet
12061589.las	US Survey Feet	US Survey Feet
12061591.las	US Survey Feet	US Survey Feet
12061594.las	US Survey Feet	US Survey Feet
12061596.las	US Survey Feet	US Survey Feet
12061599.las	US Survey Feet	US Survey Feet
12061601.las	US Survey Feet	US Survey Feet
12061604.las	US Survey Feet	US Survey Feet
12061606.las	US Survey Feet	US Survey Feet
12061609.las	US Survey Feet	US Survey Feet
12061611.las	US Survey Feet	US Survey Feet
12061614.las	US Survey Feet	US Survey Feet
12061616.las	US Survey Feet	US Survey Feet
12061619.las	US Survey Feet	US Survey Feet
12061621.las	US Survey Feet	US Survey Feet
12061624.las	US Survey Feet	US Survey Feet
12061626.las	US Survey Feet	US Survey Feet
12061629.las	US Survey Feet	US Survey Feet
12061631.las	US Survey Feet	US Survey Feet
12061634.las	US Survey Feet	US Survey Feet
12061636.las	US Survey Feet	US Survey Feet
12061639.las	US Survey Feet	US Survey Feet
12061641.las	US Survey Feet	US Survey Feet
12061644.las	US Survey Feet	US Survey Feet
12061646.las	US Survey Feet	US Survey Feet
12061649.las	US Survey Feet	US Survey Feet
12061651.las	US Survey Feet	US Survey Feet
12061654.las	US Survey Feet	US Survey Feet
12061656.las	US Survey Feet	US Survey Feet
12061659.las	US Survey Feet	US Survey Feet
12061661.las	US Survey Feet	US Survey Feet
12061664.las	US Survey Feet	US Survey Feet
12061666.las	US Survey Feet	US Survey Feet
12061669.las	US Survey Feet	US Survey Feet
12061671.las	US Survey Feet	US Survey Feet
12061674.las	US Survey Feet	US Survey Feet
12061676.las	US Survey Feet	US Survey Feet
12061679.las	US Survey Feet	US Survey Feet
12061681.las	US Survey Feet	US Survey Feet
12061684.las	US Survey Feet	US Survey Feet
12061686.las	US Survey Feet	US Survey Feet
12061689.las	US Survey Feet	US Survey Feet

2.9 Report on Point Families (Tiled Data)

The purpose of this section is to report on the presence and integrity of point families for tiled data.

[Classified Files - E:\Kankakee\Classified_LAS](#)

File	Point Families Present
10041586.las	Yes
10041589.las	Yes
10041591.las	Yes
10041594.las	Yes
10041596.las	Yes
10041599.las	Yes
10041601.las	Yes
10041604.las	Yes
10041606.las	Yes
10041609.las	Yes
10041611.las	Yes
10041614.las	Yes
10041616.las	Yes
10041619.las	Yes
10041621.las	Yes
10061574.las	Yes
10061576.las	Yes
10061579.las	Yes
10061581.las	Yes
10061584.las	Yes
10061586.las	Yes
10061589.las	Yes
10061591.las	Yes
10061594.las	Yes
10061596.las	Yes
10061599.las	Yes
10061601.las	Yes
10061604.las	Yes
10061606.las	Yes
10061609.las	Yes
10061611.las	Yes
10061614.las	Yes
10061616.las	Yes
10061619.las	Yes
10061621.las	Yes
10061624.las	Yes
10061626.las	Yes
10061629.las	Yes
10061631.las	Yes
10061634.las	Yes
10061636.las	Yes
10061639.las	Yes
10061641.las	Yes
10061644.las	Yes
10061646.las	Yes
10061649.las	Yes
10061651.las	Yes

2.9 Report on Point Families (Tiled Data) - continued

File	Point Families Present
10061654.las	Yes
10091574.las	Yes
10091576.las	Yes
10091579.las	Yes
10091581.las	Yes
10091584.las	Yes
10091586.las	Yes
10091589.las	Yes
10091591.las	Yes
10091594.las	Yes
10091596.las	Yes
10091599.las	Yes
10091601.las	Yes
10091604.las	Yes
10091606.las	Yes
10091609.las	Yes
10091611.las	Yes
10091614.las	Yes
10091616.las	Yes
10091619.las	Yes
10091621.las	Yes
10091624.las	Yes
10091626.las	Yes
10091629.las	Yes
10091631.las	Yes
10091634.las	Yes
10091636.las	Yes
10091639.las	Yes
10091641.las	Yes
10091644.las	Yes
10091646.las	Yes
10091649.las	Yes
10091651.las	Yes
10091654.las	Yes
10111574.las	Yes
10111576.las	Yes
10111579.las	Yes
10111581.las	Yes
10111584.las	Yes
10111586.las	Yes
10111589.las	Yes
10111591.las	Yes
10111594.las	Yes
10111596.las	Yes
10111599.las	Yes
10111601.las	Yes
10111604.las	Yes
10111606.las	Yes
10111609.las	Yes

2.9 Report on Point Families (Tiled Data) - continued

File	Point Families Present
10111611.las	Yes
10111614.las	Yes
10111616.las	Yes
10111619.las	Yes
10111621.las	Yes
10111624.las	Yes
10111626.las	Yes
10111629.las	Yes
10111631.las	Yes
10111634.las	Yes
10111636.las	Yes
10111639.las	Yes
10111641.las	Yes
10111644.las	Yes
10111646.las	Yes
10111649.las	Yes
10111651.las	Yes
10111654.las	Yes
10141574.las	Yes
10141576.las	Yes
10141579.las	Yes
10141581.las	Yes
10141584.las	Yes
10141586.las	Yes
10141589.las	Yes
10141591.las	Yes
10141594.las	Yes
10141596.las	Yes
10141599.las	Yes
10141601.las	Yes
10141604.las	Yes
10141606.las	Yes
10141609.las	Yes
10141611.las	Yes
10141614.las	Yes
10141616.las	Yes
10141619.las	Yes
10141621.las	Yes
10141624.las	Yes
10141626.las	Yes
10141629.las	Yes
10141631.las	Yes
10141634.las	Yes
10141636.las	Yes
10141639.las	Yes
10141641.las	Yes
10141644.las	Yes
10141646.las	Yes
10141649.las	Yes

2.9 Report on Point Families (Tiled Data) - continued

File	Point Families Present
10141651.las	Yes
10141654.las	Yes
10161574.las	Yes
10161576.las	Yes
10161579.las	Yes
10161581.las	Yes
10161584.las	Yes
10161586.las	Yes
10161589.las	Yes
10161591.las	Yes
10161594.las	Yes
10161596.las	Yes
10161599.las	Yes
10161601.las	Yes
10161604.las	Yes
10161606.las	Yes
10161609.las	Yes
10161611.las	Yes
10161614.las	Yes
10161616.las	Yes
10161619.las	Yes
10161621.las	Yes
10161624.las	Yes
10161626.las	Yes
10161629.las	Yes
10161631.las	Yes
10161634.las	Yes
10161636.las	Yes
10161639.las	Yes
10161641.las	Yes
10161644.las	Yes
10161646.las	Yes
10161649.las	Yes
10161651.las	Yes
10161654.las	Yes
10191574.las	Yes
10191576.las	Yes
10191579.las	Yes
10191581.las	Yes
10191584.las	Yes
10191586.las	Yes
10191589.las	Yes
10191591.las	Yes
10191594.las	Yes
10191596.las	Yes
10191599.las	Yes
10191601.las	Yes
10191604.las	Yes
10191606.las	Yes

2.9 Report on Point Families (Tiled Data) - continued

File	Point Families Present
10191609.las	Yes
10191611.las	Yes
10191614.las	Yes
10191616.las	Yes
10191619.las	Yes
10191621.las	Yes
10191624.las	Yes
10191626.las	Yes
10191629.las	Yes
10191631.las	Yes
10191634.las	Yes
10191636.las	Yes
10191639.las	Yes
10191641.las	Yes
10191644.las	Yes
10191646.las	Yes
10191649.las	Yes
10191651.las	Yes
10191654.las	Yes
10211574.las	Yes
10211576.las	Yes
10211579.las	Yes
10211581.las	Yes
10211584.las	Yes
10211586.las	Yes
10211589.las	Yes
10211591.las	Yes
10211594.las	Yes
10211596.las	Yes
10211599.las	Yes
10211601.las	Yes
10211604.las	Yes
10211606.las	Yes
10211609.las	Yes
10211611.las	Yes
10211614.las	Yes
10211616.las	Yes
10211619.las	Yes
10211621.las	Yes
10211624.las	Yes
10211626.las	Yes
10211629.las	Yes
10211631.las	Yes
10211634.las	Yes
10211636.las	Yes
10211639.las	Yes
10211641.las	Yes
10211644.las	Yes
10211646.las	Yes

2.9 Report on Point Families (Tiled Data) - continued

File	Point Families Present
10211649.las	Yes
10211651.las	Yes
10211654.las	Yes
10241574.las	Yes
10241576.las	Yes
10241579.las	Yes
10241581.las	Yes
10241584.las	Yes
10241586.las	Yes
10241589.las	Yes
10241591.las	Yes
10241594.las	Yes
10241596.las	Yes
10241599.las	Yes
10241601.las	Yes
10241604.las	Yes
10241606.las	Yes
10241609.las	Yes
10241611.las	Yes
10241614.las	Yes
10241616.las	Yes
10241619.las	Yes
10241621.las	Yes
10241624.las	Yes
10241626.las	Yes
10241629.las	Yes
10241631.las	Yes
10241634.las	Yes
10241636.las	Yes
10241639.las	Yes
10241641.las	Yes
10241644.las	Yes
10241646.las	Yes
10241649.las	Yes
10241651.las	Yes
10241654.las	Yes
10261574.las	Yes
10261576.las	Yes
10261579.las	Yes
10261581.las	Yes
10261584.las	Yes
10261586.las	Yes
10261589.las	Yes
10261591.las	Yes
10261594.las	Yes
10261596.las	Yes
10261599.las	Yes
10261601.las	Yes
10261604.las	Yes

2.9 Report on Point Families (Tiled Data) - continued

File	Point Families Present
10261606.las	Yes
10261609.las	Yes
10261611.las	Yes
10261614.las	Yes
10261616.las	Yes
10261619.las	Yes
10261621.las	Yes
10261624.las	Yes
10261626.las	Yes
10261629.las	Yes
10261631.las	Yes
10261634.las	Yes
10261636.las	Yes
10261639.las	Yes
10261641.las	Yes
10261644.las	Yes
10261646.las	Yes
10261649.las	Yes
10261651.las	Yes
10261654.las	Yes
10291574.las	Yes
10291576.las	Yes
10291579.las	Yes
10291581.las	Yes
10291584.las	Yes
10291586.las	Yes
10291589.las	Yes
10291591.las	Yes
10291594.las	Yes
10291596.las	Yes
10291599.las	Yes
10291601.las	Yes
10291604.las	Yes
10291606.las	Yes
10291609.las	Yes
10291611.las	Yes
10291614.las	Yes
10291616.las	Yes
10291619.las	Yes
10291621.las	Yes
10291624.las	Yes
10291626.las	Yes
10291629.las	Yes
10291631.las	Yes
10291634.las	Yes
10291636.las	Yes
10291639.las	Yes
10291641.las	Yes
10291644.las	Yes

2.9 Report on Point Families (Tiled Data) - continued

File	Point Families Present
10291646.las	Yes
10291649.las	Yes
10291651.las	Yes
10291654.las	Yes
10311574.las	Yes
10311576.las	Yes
10311579.las	Yes
10311581.las	Yes
10311584.las	Yes
10311586.las	Yes
10311589.las	Yes
10311591.las	Yes
10311594.las	Yes
10311596.las	Yes
10311599.las	Yes
10311601.las	Yes
10311604.las	Yes
10311606.las	Yes
10311609.las	Yes
10311611.las	Yes
10311614.las	Yes
10311616.las	Yes
10311619.las	Yes
10311621.las	Yes
10311624.las	Yes
10311626.las	Yes
10311629.las	Yes
10311631.las	Yes
10311634.las	Yes
10311636.las	Yes
10311639.las	Yes
10311641.las	Yes
10311644.las	Yes
10311646.las	Yes
10311649.las	Yes
10311651.las	Yes
10311654.las	Yes
10341574.las	Yes
10341576.las	Yes
10341579.las	Yes
10341581.las	Yes
10341584.las	Yes
10341586.las	Yes
10341589.las	Yes
10341591.las	Yes
10341594.las	Yes
10341596.las	Yes
10341599.las	Yes
10341601.las	Yes

2.9 Report on Point Families (Tiled Data) - continued

File	Point Families Present
10341604.las	Yes
10341606.las	Yes
10341609.las	Yes
10341611.las	Yes
10341614.las	Yes
10341616.las	Yes
10341619.las	Yes
10341621.las	Yes
10341624.las	Yes
10341626.las	Yes
10341629.las	Yes
10341631.las	Yes
10341634.las	Yes
10341636.las	Yes
10341639.las	Yes
10341641.las	Yes
10341644.las	Yes
10341646.las	Yes
10341649.las	Yes
10341651.las	Yes
10341654.las	Yes
10361574.las	Yes
10361576.las	Yes
10361579.las	Yes
10361581.las	Yes
10361584.las	Yes
10361586.las	Yes
10361589.las	Yes
10361591.las	Yes
10361594.las	Yes
10361596.las	Yes
10361599.las	Yes
10361601.las	Yes
10361604.las	Yes
10361606.las	Yes
10361609.las	Yes
10361611.las	Yes
10361614.las	Yes
10361616.las	Yes
10361619.las	Yes
10361621.las	Yes
10361624.las	Yes
10361626.las	Yes
10361629.las	Yes
10361631.las	Yes
10361634.las	Yes
10361636.las	Yes
10361639.las	Yes
10361641.las	Yes

2.9 Report on Point Families (Tiled Data) - continued

File	Point Families Present
10361644.las	Yes
10361646.las	Yes
10361649.las	Yes
10361651.las	Yes
10361654.las	Yes
10391574.las	Yes
10391576.las	Yes
10391579.las	Yes
10391581.las	Yes
10391584.las	Yes
10391586.las	Yes
10391589.las	Yes
10391591.las	Yes
10391594.las	Yes
10391596.las	Yes
10391599.las	Yes
10391601.las	Yes
10391604.las	Yes
10391606.las	Yes
10391609.las	Yes
10391611.las	Yes
10391614.las	Yes
10391616.las	Yes
10391619.las	Yes
10391621.las	Yes
10391624.las	Yes
10391626.las	Yes
10391629.las	Yes
10391631.las	Yes
10391634.las	Yes
10391636.las	Yes
10391639.las	Yes
10391641.las	Yes
10391644.las	Yes
10391646.las	Yes
10391649.las	Yes
10391651.las	Yes
10391654.las	Yes
10411574.las	Yes
10411576.las	Yes
10411579.las	Yes
10411581.las	Yes
10411584.las	Yes
10411586.las	Yes
10411589.las	Yes
10411591.las	Yes
10411594.las	Yes
10411596.las	Yes
10411599.las	Yes

2.9 Report on Point Families (Tiled Data) - continued

File	Point Families Present
10411601.las	Yes
10411604.las	Yes
10411606.las	Yes
10411609.las	Yes
10411611.las	Yes
10411614.las	Yes
10411616.las	Yes
10411619.las	Yes
10411621.las	Yes
10411624.las	Yes
10411626.las	Yes
10411629.las	Yes
10411631.las	Yes
10411634.las	Yes
10411636.las	Yes
10411639.las	Yes
10411641.las	Yes
10411644.las	Yes
10411646.las	Yes
10411649.las	Yes
10411651.las	Yes
10411654.las	Yes
10441574.las	Yes
10441576.las	Yes
10441579.las	Yes
10441581.las	Yes
10441584.las	Yes
10441586.las	Yes
10441589.las	Yes
10441591.las	Yes
10441594.las	Yes
10441596.las	Yes
10441599.las	Yes
10441601.las	Yes
10441604.las	Yes
10441606.las	Yes
10441609.las	Yes
10441611.las	Yes
10441614.las	Yes
10441616.las	Yes
10441619.las	Yes
10441621.las	Yes
10441624.las	Yes
10441626.las	Yes
10441629.las	Yes
10441631.las	Yes
10441634.las	Yes
10441636.las	Yes
10441639.las	Yes

2.9 Report on Point Families (Tiled Data) - continued

File	Point Families Present
10441641.las	Yes
10441644.las	Yes
10441646.las	Yes
10441649.las	Yes
10441651.las	Yes
10441654.las	Yes
10461574.las	Yes
10461576.las	Yes
10461579.las	Yes
10461581.las	Yes
10461584.las	Yes
10461586.las	Yes
10461589.las	Yes
10461591.las	Yes
10461594.las	Yes
10461596.las	Yes
10461599.las	Yes
10461601.las	Yes
10461604.las	Yes
10461606.las	Yes
10461609.las	Yes
10461611.las	Yes
10461614.las	Yes
10461616.las	Yes
10461619.las	Yes
10461621.las	Yes
10461624.las	Yes
10461626.las	Yes
10461629.las	Yes
10461631.las	Yes
10461634.las	Yes
10461636.las	Yes
10461639.las	Yes
10461641.las	Yes
10461644.las	Yes
10461646.las	Yes
10461649.las	Yes
10461651.las	Yes
10461654.las	Yes
10491574.las	Yes
10491576.las	Yes
10491579.las	Yes
10491581.las	Yes
10491584.las	Yes
10491586.las	Yes
10491589.las	Yes
10491591.las	Yes
10491594.las	Yes
10491596.las	Yes

2.9 Report on Point Families (Tiled Data) - continued

File	Point Families Present
10491599.las	Yes
10491601.las	Yes
10491604.las	Yes
10491606.las	Yes
10491609.las	Yes
10491611.las	Yes
10491614.las	Yes
10491616.las	Yes
10491619.las	Yes
10491621.las	Yes
10491624.las	Yes
10491626.las	Yes
10491629.las	Yes
10491631.las	Yes
10491634.las	Yes
10491636.las	Yes
10491639.las	Yes
10491641.las	Yes
10491644.las	Yes
10491646.las	Yes
10491649.las	Yes
10491651.las	Yes
10491654.las	Yes
10511574.las	Yes
10511576.las	Yes
10511579.las	Yes
10511581.las	Yes
10511584.las	Yes
10511586.las	Yes
10511589.las	Yes
10511591.las	Yes
10511594.las	Yes
10511596.las	Yes
10511599.las	Yes
10511601.las	Yes
10511604.las	Yes
10511606.las	Yes
10511609.las	Yes
10511611.las	Yes
10511614.las	Yes
10511616.las	Yes
10511619.las	Yes
10511621.las	Yes
10511624.las	Yes
10511626.las	Yes
10511629.las	Yes
10511631.las	Yes
10511634.las	Yes
10511636.las	Yes

2.9 Report on Point Families (Tiled Data) - continued

File	Point Families Present
10511639.las	Yes
10511641.las	Yes
10511644.las	Yes
10511646.las	Yes
10511649.las	Yes
10511651.las	Yes
10511654.las	Yes
10541574.las	Yes
10541576.las	Yes
10541579.las	Yes
10541581.las	Yes
10541584.las	Yes
10541586.las	Yes
10541589.las	Yes
10541591.las	Yes
10541594.las	Yes
10541596.las	Yes
10541599.las	Yes
10541601.las	Yes
10541604.las	Yes
10541606.las	Yes
10541609.las	Yes
10541611.las	Yes
10541614.las	Yes
10541616.las	Yes
10541619.las	Yes
10541621.las	Yes
10541624.las	Yes
10541626.las	Yes
10541629.las	Yes
10541631.las	Yes
10541634.las	Yes
10541636.las	Yes
10541639.las	Yes
10541641.las	Yes
10541644.las	Yes
10541646.las	Yes
10541649.las	Yes
10541651.las	Yes
10541654.las	Yes
10561574.las	Yes
10561576.las	Yes
10561579.las	Yes
10561581.las	Yes
10561584.las	Yes
10561586.las	Yes
10561589.las	Yes
10561591.las	Yes
10561594.las	Yes

2.9 Report on Point Families (Tiled Data) - continued

File	Point Families Present
10561596.las	Yes
10561599.las	Yes
10561601.las	Yes
10561604.las	Yes
10561606.las	Yes
10561609.las	Yes
10561611.las	Yes
10561614.las	Yes
10561616.las	Yes
10561619.las	Yes
10561621.las	Yes
10561624.las	Yes
10561626.las	Yes
10561629.las	Yes
10561631.las	Yes
10561634.las	Yes
10561636.las	Yes
10561639.las	Yes
10561641.las	Yes
10561644.las	Yes
10561646.las	Yes
10561649.las	Yes
10561651.las	Yes
10561654.las	Yes
10591574.las	Yes
10591576.las	Yes
10591579.las	Yes
10591581.las	Yes
10591584.las	Yes
10591586.las	Yes
10591589.las	Yes
10591591.las	Yes
10591594.las	Yes
10591596.las	Yes
10591599.las	Yes
10591601.las	Yes
10591604.las	Yes
10591606.las	Yes
10591609.las	Yes
10591611.las	Yes
10591614.las	Yes
10591616.las	Yes
10591619.las	Yes
10591621.las	Yes
10591624.las	Yes
10591626.las	Yes
10591629.las	Yes
10591631.las	Yes
10591634.las	Yes

2.9 Report on Point Families (Tiled Data) - continued

File	Point Families Present
10591636.las	Yes
10591639.las	Yes
10591641.las	Yes
10591644.las	Yes
10591646.las	Yes
10591649.las	Yes
10591651.las	Yes
10591654.las	Yes
10611574.las	Yes
10611576.las	Yes
10611579.las	Yes
10611581.las	Yes
10611584.las	Yes
10611586.las	Yes
10611589.las	Yes
10611591.las	Yes
10611594.las	Yes
10611596.las	Yes
10611599.las	Yes
10611601.las	Yes
10611604.las	Yes
10611606.las	Yes
10611609.las	Yes
10611611.las	Yes
10611614.las	Yes
10611616.las	Yes
10611619.las	Yes
10611621.las	Yes
10611624.las	Yes
10611626.las	Yes
10611629.las	Yes
10611631.las	Yes
10611634.las	Yes
10611636.las	Yes
10611639.las	Yes
10611641.las	Yes
10611644.las	Yes
10611646.las	Yes
10611649.las	Yes
10611651.las	Yes
10611654.las	Yes
10641574.las	Yes
10641576.las	Yes
10641579.las	Yes
10641581.las	Yes
10641584.las	Yes
10641586.las	Yes
10641589.las	Yes
10641591.las	Yes

2.9 Report on Point Families (Tiled Data) - continued

File	Point Families Present
10641594.las	Yes
10641596.las	Yes
10641599.las	Yes
10641601.las	Yes
10641604.las	Yes
10641606.las	Yes
10641609.las	Yes
10641611.las	Yes
10641614.las	Yes
10641616.las	Yes
10641619.las	Yes
10641621.las	Yes
10641624.las	Yes
10641626.las	Yes
10641629.las	Yes
10641631.las	Yes
10641634.las	Yes
10641636.las	Yes
10641639.las	Yes
10641641.las	Yes
10641644.las	Yes
10641646.las	Yes
10641649.las	Yes
10641651.las	Yes
10641654.las	Yes
10661574.las	Yes
10661576.las	Yes
10661579.las	Yes
10661581.las	Yes
10661584.las	Yes
10661586.las	Yes
10661589.las	Yes
10661591.las	Yes
10661594.las	Yes
10661596.las	Yes
10661599.las	Yes
10661601.las	Yes
10661604.las	Yes
10661606.las	Yes
10661609.las	Yes
10661611.las	Yes
10661614.las	Yes
10661616.las	Yes
10661619.las	Yes
10661621.las	Yes
10661624.las	Yes
10661626.las	Yes
10661629.las	Yes
10661631.las	Yes

2.9 Report on Point Families (Tiled Data) - continued

File	Point Families Present
10661634.las	Yes
10661636.las	Yes
10661639.las	Yes
10661641.las	Yes
10661644.las	Yes
10661646.las	Yes
10661649.las	Yes
10661651.las	Yes
10661654.las	Yes
10691574.las	Yes
10691576.las	Yes
10691579.las	Yes
10691581.las	Yes
10691584.las	Yes
10691586.las	Yes
10691589.las	Yes
10691591.las	Yes
10691594.las	Yes
10691596.las	Yes
10691599.las	Yes
10691601.las	Yes
10691604.las	Yes
10691606.las	Yes
10691609.las	Yes
10691611.las	Yes
10691614.las	Yes
10691616.las	Yes
10691619.las	Yes
10691621.las	Yes
10691624.las	Yes
10691626.las	Yes
10691629.las	Yes
10691631.las	Yes
10691634.las	Yes
10691636.las	Yes
10691639.las	Yes
10691641.las	Yes
10691644.las	Yes
10691646.las	Yes
10691649.las	Yes
10691651.las	Yes
10691654.las	Yes
10691656.las	Yes
10691659.las	Yes
10691661.las	Yes
10691664.las	Yes
10691666.las	Yes
10691669.las	Yes
10691671.las	Yes

2.9 Report on Point Families (Tiled Data) - continued

File	Point Families Present
10691674.las	Yes
10691676.las	Yes
10691679.las	Yes
10691681.las	Yes
10691684.las	Yes
10691686.las	Yes
10711574.las	Yes
10711576.las	Yes
10711579.las	Yes
10711581.las	Yes
10711584.las	Yes
10711586.las	Yes
10711589.las	Yes
10711591.las	Yes
10711594.las	Yes
10711596.las	Yes
10711599.las	Yes
10711601.las	Yes
10711604.las	Yes
10711606.las	Yes
10711609.las	Yes
10711611.las	Yes
10711614.las	Yes
10711616.las	Yes
10711619.las	Yes
10711621.las	Yes
10711624.las	Yes
10711626.las	Yes
10711629.las	Yes
10711631.las	Yes
10711634.las	Yes
10711636.las	Yes
10711639.las	Yes
10711641.las	Yes
10711644.las	Yes
10711646.las	Yes
10711649.las	Yes
10711651.las	Yes
10711654.las	Yes
10711656.las	Yes
10711659.las	Yes
10711661.las	Yes
10711664.las	Yes
10711666.las	Yes
10711669.las	Yes
10711671.las	Yes
10711674.las	Yes
10711676.las	Yes
10711679.las	Yes

2.9 Report on Point Families (Tiled Data) - continued

File	Point Families Present
10711681.las	Yes
10711684.las	Yes
10711686.las	Yes
10741574.las	Yes
10741576.las	Yes
10741579.las	Yes
10741581.las	Yes
10741584.las	Yes
10741586.las	Yes
10741589.las	Yes
10741591.las	Yes
10741594.las	Yes
10741596.las	Yes
10741599.las	Yes
10741601.las	Yes
10741604.las	Yes
10741606.las	Yes
10741609.las	Yes
10741611.las	Yes
10741614.las	Yes
10741616.las	Yes
10741619.las	Yes
10741621.las	Yes
10741624.las	Yes
10741626.las	Yes
10741629.las	Yes
10741631.las	Yes
10741634.las	Yes
10741636.las	Yes
10741639.las	Yes
10741641.las	Yes
10741644.las	Yes
10741646.las	Yes
10741649.las	Yes
10741651.las	Yes
10741654.las	Yes
10741656.las	Yes
10741659.las	Yes
10741661.las	Yes
10741664.las	Yes
10741666.las	Yes
10741669.las	Yes
10741671.las	Yes
10741674.las	Yes
10741676.las	Yes
10741679.las	Yes
10741681.las	Yes
10741684.las	Yes
10741686.las	Yes

2.9 Report on Point Families (Tiled Data) - continued

File	Point Families Present
10761574.las	Yes
10761576.las	Yes
10761579.las	Yes
10761581.las	Yes
10761584.las	Yes
10761586.las	Yes
10761589.las	Yes
10761591.las	Yes
10761594.las	Yes
10761596.las	Yes
10761599.las	Yes
10761601.las	Yes
10761604.las	Yes
10761606.las	Yes
10761609.las	Yes
10761611.las	Yes
10761614.las	Yes
10761616.las	Yes
10761619.las	Yes
10761621.las	Yes
10761624.las	Yes
10761626.las	Yes
10761629.las	Yes
10761631.las	Yes
10761634.las	Yes
10761636.las	Yes
10761639.las	Yes
10761641.las	Yes
10761644.las	Yes
10761646.las	Yes
10761649.las	Yes
10761651.las	Yes
10761654.las	Yes
10761656.las	Yes
10761659.las	Yes
10761661.las	Yes
10761664.las	Yes
10761666.las	Yes
10761669.las	Yes
10761671.las	Yes
10761674.las	Yes
10761676.las	Yes
10761679.las	Yes
10761681.las	Yes
10761684.las	Yes
10761686.las	Yes
10791574.las	Yes
10791576.las	Yes
10791579.las	Yes

2.9 Report on Point Families (Tiled Data) - continued

File	Point Families Present
10791581.las	Yes
10791584.las	Yes
10791586.las	Yes
10791589.las	Yes
10791591.las	Yes
10791594.las	Yes
10791596.las	Yes
10791599.las	Yes
10791601.las	Yes
10791604.las	Yes
10791606.las	Yes
10791609.las	Yes
10791611.las	Yes
10791614.las	Yes
10791616.las	Yes
10791619.las	Yes
10791621.las	Yes
10791624.las	Yes
10791626.las	Yes
10791629.las	Yes
10791631.las	Yes
10791634.las	Yes
10791636.las	Yes
10791639.las	Yes
10791641.las	Yes
10791644.las	Yes
10791646.las	Yes
10791649.las	Yes
10791651.las	Yes
10791654.las	Yes
10791656.las	Yes
10791659.las	Yes
10791661.las	Yes
10791664.las	Yes
10791666.las	Yes
10791669.las	Yes
10791671.las	Yes
10791674.las	Yes
10791676.las	Yes
10791679.las	Yes
10791681.las	Yes
10791684.las	Yes
10791686.las	Yes
10811574.las	Yes
10811576.las	Yes
10811579.las	Yes
10811581.las	Yes
10811584.las	Yes
10811586.las	Yes

2.9 Report on Point Families (Tiled Data) - continued

File	Point Families Present
10811589.las	Yes
10811591.las	Yes
10811594.las	Yes
10811596.las	Yes
10811599.las	Yes
10811601.las	Yes
10811604.las	Yes
10811606.las	Yes
10811609.las	Yes
10811611.las	Yes
10811614.las	Yes
10811616.las	Yes
10811619.las	Yes
10811621.las	Yes
10811624.las	Yes
10811626.las	Yes
10811629.las	Yes
10811631.las	Yes
10811634.las	Yes
10811636.las	Yes
10811639.las	Yes
10811641.las	Yes
10811644.las	Yes
10811646.las	Yes
10811649.las	Yes
10811651.las	Yes
10811654.las	Yes
10811656.las	Yes
10811659.las	Yes
10811661.las	Yes
10811664.las	Yes
10811666.las	Yes
10811669.las	Yes
10811671.las	Yes
10811674.las	Yes
10811676.las	Yes
10811679.las	Yes
10811681.las	Yes
10811684.las	Yes
10811686.las	Yes
10841574.las	Yes
10841576.las	Yes
10841579.las	Yes
10841581.las	Yes
10841584.las	Yes
10841586.las	Yes
10841589.las	Yes
10841591.las	Yes
10841594.las	Yes

2.9 Report on Point Families (Tiled Data) - continued

File	Point Families Present
10841596.las	Yes
10841599.las	Yes
10841601.las	Yes
10841604.las	Yes
10841606.las	Yes
10841609.las	Yes
10841611.las	Yes
10841614.las	Yes
10841616.las	Yes
10841619.las	Yes
10841621.las	Yes
10841624.las	Yes
10841626.las	Yes
10841629.las	Yes
10841631.las	Yes
10841634.las	Yes
10841636.las	Yes
10841639.las	Yes
10841641.las	Yes
10841644.las	Yes
10841646.las	Yes
10841649.las	Yes
10841651.las	Yes
10841654.las	Yes
10841656.las	Yes
10841659.las	Yes
10841661.las	Yes
10841664.las	Yes
10841666.las	Yes
10841669.las	Yes
10841671.las	Yes
10841674.las	Yes
10841676.las	Yes
10841679.las	Yes
10841681.las	Yes
10841684.las	Yes
10841686.las	Yes
10861574.las	Yes
10861576.las	Yes
10861579.las	Yes
10861581.las	Yes
10861584.las	Yes
10861586.las	Yes
10861589.las	Yes
10861591.las	Yes
10861594.las	Yes
10861596.las	Yes
10861599.las	Yes
10861601.las	Yes

2.9 Report on Point Families (Tiled Data) - continued

File	Point Families Present
10861604.las	Yes
10861606.las	Yes
10861609.las	Yes
10861611.las	Yes
10861614.las	Yes
10861616.las	Yes
10861619.las	Yes
10861621.las	Yes
10861624.las	Yes
10861626.las	Yes
10861629.las	Yes
10861631.las	Yes
10861634.las	Yes
10861636.las	Yes
10861639.las	Yes
10861641.las	Yes
10861644.las	Yes
10861646.las	Yes
10861649.las	Yes
10861651.las	Yes
10861654.las	Yes
10861656.las	Yes
10861659.las	Yes
10861661.las	Yes
10861664.las	Yes
10861666.las	Yes
10861669.las	Yes
10861671.las	Yes
10861674.las	Yes
10861676.las	Yes
10861679.las	Yes
10861681.las	Yes
10861684.las	Yes
10861686.las	Yes
10891574.las	Yes
10891576.las	Yes
10891579.las	Yes
10891581.las	Yes
10891584.las	Yes
10891586.las	Yes
10891589.las	Yes
10891591.las	Yes
10891594.las	Yes
10891596.las	Yes
10891599.las	Yes
10891601.las	Yes
10891604.las	Yes
10891606.las	Yes
10891609.las	Yes

2.9 Report on Point Families (Tiled Data) - continued

File	Point Families Present
10891611.las	Yes
10891614.las	Yes
10891616.las	Yes
10891619.las	Yes
10891621.las	Yes
10891624.las	Yes
10891626.las	Yes
10891629.las	Yes
10891631.las	Yes
10891634.las	Yes
10891636.las	Yes
10891639.las	Yes
10891641.las	Yes
10891644.las	Yes
10891646.las	Yes
10891649.las	Yes
10891651.las	Yes
10891654.las	Yes
10891656.las	Yes
10891659.las	Yes
10891661.las	Yes
10891664.las	Yes
10891666.las	Yes
10891669.las	Yes
10891671.las	Yes
10891674.las	Yes
10891676.las	Yes
10891679.las	Yes
10891681.las	Yes
10891684.las	Yes
10891686.las	Yes
10911574.las	Yes
10911576.las	Yes
10911579.las	Yes
10911581.las	Yes
10911584.las	Yes
10911586.las	Yes
10911589.las	Yes
10911591.las	Yes
10911594.las	Yes
10911596.las	Yes
10911599.las	Yes
10911601.las	Yes
10911604.las	Yes
10911606.las	Yes
10911609.las	Yes
10911611.las	Yes
10911614.las	Yes
10911616.las	Yes

2.9 Report on Point Families (Tiled Data) - continued

File	Point Families Present
10911619.las	Yes
10911621.las	Yes
10911624.las	Yes
10911626.las	Yes
10911629.las	Yes
10911631.las	Yes
10911634.las	Yes
10911636.las	Yes
10911639.las	Yes
10911641.las	Yes
10911644.las	Yes
10911646.las	Yes
10911649.las	Yes
10911651.las	Yes
10911654.las	Yes
10911656.las	Yes
10911659.las	Yes
10911661.las	Yes
10911664.las	Yes
10911666.las	Yes
10911669.las	Yes
10911671.las	Yes
10911674.las	Yes
10911676.las	Yes
10911679.las	Yes
10911681.las	Yes
10911684.las	Yes
10911686.las	Yes
10941574.las	Yes
10941576.las	Yes
10941579.las	Yes
10941581.las	Yes
10941584.las	Yes
10941586.las	Yes
10941589.las	Yes
10941591.las	Yes
10941594.las	Yes
10941596.las	Yes
10941599.las	Yes
10941601.las	Yes
10941604.las	Yes
10941606.las	Yes
10941609.las	Yes
10941611.las	Yes
10941614.las	Yes
10941616.las	Yes
10941619.las	Yes
10941621.las	Yes
10941624.las	Yes

2.9 Report on Point Families (Tiled Data) - continued

File	Point Families Present
10941626.las	Yes
10941629.las	Yes
10941631.las	Yes
10941634.las	Yes
10941636.las	Yes
10941639.las	Yes
10941641.las	Yes
10941644.las	Yes
10941646.las	Yes
10941649.las	Yes
10941651.las	Yes
10941654.las	Yes
10941656.las	Yes
10941659.las	Yes
10941661.las	Yes
10941664.las	Yes
10941666.las	Yes
10941669.las	Yes
10941671.las	Yes
10941674.las	Yes
10941676.las	Yes
10941679.las	Yes
10941681.las	Yes
10941684.las	Yes
10941686.las	Yes
10961574.las	Yes
10961576.las	Yes
10961579.las	Yes
10961581.las	Yes
10961584.las	Yes
10961586.las	Yes
10961589.las	Yes
10961591.las	Yes
10961594.las	Yes
10961596.las	Yes
10961599.las	Yes
10961601.las	Yes
10961604.las	Yes
10961606.las	Yes
10961609.las	Yes
10961611.las	Yes
10961614.las	Yes
10961616.las	Yes
10961619.las	Yes
10961621.las	Yes
10961624.las	Yes
10961626.las	Yes
10961629.las	Yes
10961631.las	Yes

2.9 Report on Point Families (Tiled Data) - continued

File	Point Families Present
10961634.las	Yes
10961636.las	Yes
10961639.las	Yes
10961641.las	Yes
10961644.las	Yes
10961646.las	Yes
10961649.las	Yes
10961651.las	Yes
10961654.las	Yes
10961656.las	Yes
10961659.las	Yes
10961661.las	Yes
10961664.las	Yes
10961666.las	Yes
10961669.las	Yes
10961671.las	Yes
10961674.las	Yes
10961676.las	Yes
10961679.las	Yes
10961681.las	Yes
10961684.las	Yes
10961686.las	Yes
10991576.las	Yes
10991579.las	Yes
10991581.las	Yes
10991584.las	Yes
10991586.las	Yes
10991589.las	Yes
10991591.las	Yes
10991594.las	Yes
10991596.las	Yes
10991599.las	Yes
10991601.las	Yes
10991604.las	Yes
10991606.las	Yes
10991609.las	Yes
10991611.las	Yes
10991614.las	Yes
10991616.las	Yes
10991619.las	Yes
10991621.las	Yes
10991624.las	Yes
10991626.las	Yes
10991629.las	Yes
10991631.las	Yes
10991634.las	Yes
10991636.las	Yes
10991639.las	Yes
10991641.las	Yes

2.9 Report on Point Families (Tiled Data) - continued

File	Point Families Present
10991644.las	Yes
10991646.las	Yes
10991649.las	Yes
10991651.las	Yes
10991654.las	Yes
10991656.las	Yes
10991659.las	Yes
10991661.las	Yes
10991664.las	Yes
10991666.las	Yes
10991669.las	Yes
10991671.las	Yes
10991674.las	Yes
10991676.las	Yes
10991679.las	Yes
10991681.las	Yes
10991684.las	Yes
10991686.las	Yes
11011576.las	Yes
11011579.las	Yes
11011581.las	Yes
11011584.las	Yes
11011586.las	Yes
11011589.las	Yes
11011591.las	Yes
11011594.las	Yes
11011596.las	Yes
11011599.las	Yes
11011601.las	Yes
11011604.las	Yes
11011606.las	Yes
11011609.las	Yes
11011611.las	Yes
11011614.las	Yes
11011616.las	Yes
11011619.las	Yes
11011621.las	Yes
11011624.las	Yes
11011626.las	Yes
11011629.las	Yes
11011631.las	Yes
11011634.las	Yes
11011636.las	Yes
11011639.las	Yes
11011641.las	Yes
11011644.las	Yes
11011646.las	Yes
11011649.las	Yes
11011651.las	Yes

2.9 Report on Point Families (Tiled Data) - continued

File	Point Families Present
11011654.las	Yes
11011656.las	Yes
11011659.las	Yes
11011661.las	Yes
11011664.las	Yes
11011666.las	Yes
11011669.las	Yes
11011671.las	Yes
11011674.las	Yes
11011676.las	Yes
11011679.las	Yes
11011681.las	Yes
11011684.las	Yes
11011686.las	Yes
11041576.las	Yes
11041579.las	Yes
11041581.las	Yes
11041584.las	Yes
11041586.las	Yes
11041589.las	Yes
11041591.las	Yes
11041594.las	Yes
11041596.las	Yes
11041599.las	Yes
11041601.las	Yes
11041604.las	Yes
11041606.las	Yes
11041609.las	Yes
11041611.las	Yes
11041614.las	Yes
11041616.las	Yes
11041619.las	Yes
11041621.las	Yes
11041624.las	Yes
11041626.las	Yes
11041629.las	Yes
11041631.las	Yes
11041634.las	Yes
11041636.las	Yes
11041639.las	Yes
11041641.las	Yes
11041644.las	Yes
11041646.las	Yes
11041649.las	Yes
11041651.las	Yes
11041654.las	Yes
11041656.las	Yes
11041659.las	Yes
11041661.las	Yes

2.9 Report on Point Families (Tiled Data) - continued

File	Point Families Present
11041664.las	Yes
11041666.las	Yes
11041669.las	Yes
11041671.las	Yes
11041674.las	Yes
11041676.las	Yes
11041679.las	Yes
11041681.las	Yes
11041684.las	Yes
11041686.las	Yes
11061576.las	Yes
11061579.las	Yes
11061581.las	Yes
11061584.las	Yes
11061586.las	Yes
11061589.las	Yes
11061591.las	Yes
11061594.las	Yes
11061596.las	Yes
11061599.las	Yes
11061601.las	Yes
11061604.las	Yes
11061606.las	Yes
11061609.las	Yes
11061611.las	Yes
11061614.las	Yes
11061616.las	Yes
11061619.las	Yes
11061621.las	Yes
11061624.las	Yes
11061626.las	Yes
11061629.las	Yes
11061631.las	Yes
11061634.las	Yes
11061636.las	Yes
11061639.las	Yes
11061641.las	Yes
11061644.las	Yes
11061646.las	Yes
11061649.las	Yes
11061651.las	Yes
11061654.las	Yes
11061656.las	Yes
11061659.las	Yes
11061661.las	Yes
11061664.las	Yes
11061666.las	Yes
11061669.las	Yes
11061671.las	Yes

2.9 Report on Point Families (Tiled Data) - continued

File	Point Families Present
11061674.las	Yes
11061676.las	Yes
11061679.las	Yes
11061681.las	Yes
11061684.las	Yes
11061686.las	Yes
11091576.las	Yes
11091579.las	Yes
11091581.las	Yes
11091584.las	Yes
11091586.las	Yes
11091589.las	Yes
11091591.las	Yes
11091594.las	Yes
11091596.las	Yes
11091599.las	Yes
11091601.las	Yes
11091604.las	Yes
11091606.las	Yes
11091609.las	Yes
11091611.las	Yes
11091614.las	Yes
11091616.las	Yes
11091619.las	Yes
11091621.las	Yes
11091624.las	Yes
11091626.las	Yes
11091629.las	Yes
11091631.las	Yes
11091634.las	Yes
11091636.las	Yes
11091639.las	Yes
11091641.las	Yes
11091644.las	Yes
11091646.las	Yes
11091649.las	Yes
11091651.las	Yes
11091654.las	Yes
11091656.las	Yes
11091659.las	Yes
11091661.las	Yes
11091664.las	Yes
11091666.las	Yes
11091669.las	Yes
11091671.las	Yes
11091674.las	Yes
11091676.las	Yes
11091679.las	Yes
11091681.las	Yes

2.9 Report on Point Families (Tiled Data) - continued

File	Point Families Present
11091684.las	Yes
11091686.las	Yes
11111576.las	Yes
11111579.las	Yes
11111581.las	Yes
11111584.las	Yes
11111586.las	Yes
11111589.las	Yes
11111591.las	Yes
11111594.las	Yes
11111596.las	Yes
11111599.las	Yes
11111601.las	Yes
11111604.las	Yes
11111606.las	Yes
11111609.las	Yes
11111611.las	Yes
11111614.las	Yes
11111616.las	Yes
11111619.las	Yes
11111621.las	Yes
11111624.las	Yes
11111626.las	Yes
11111629.las	Yes
11111631.las	Yes
11111634.las	Yes
11111636.las	Yes
11111639.las	Yes
11111641.las	Yes
11111644.las	Yes
11111646.las	Yes
11111649.las	Yes
11111651.las	Yes
11111654.las	Yes
11111656.las	Yes
11111659.las	Yes
11111661.las	Yes
11111664.las	Yes
11111666.las	Yes
11111669.las	Yes
11111671.las	Yes
11111674.las	Yes
11111676.las	Yes
11111679.las	Yes
11111681.las	Yes
11111684.las	Yes
11111686.las	Yes
11141576.las	Yes
11141579.las	Yes

2.9 Report on Point Families (Tiled Data) - continued

File	Point Families Present
11141581.las	Yes
11141584.las	Yes
11141586.las	Yes
11141589.las	Yes
11141591.las	Yes
11141594.las	Yes
11141596.las	Yes
11141599.las	Yes
11141601.las	Yes
11141604.las	Yes
11141606.las	Yes
11141609.las	Yes
11141611.las	Yes
11141614.las	Yes
11141616.las	Yes
11141619.las	Yes
11141621.las	Yes
11141624.las	Yes
11141626.las	Yes
11141629.las	Yes
11141631.las	Yes
11141634.las	Yes
11141636.las	Yes
11141639.las	Yes
11141641.las	Yes
11141644.las	Yes
11141646.las	Yes
11141649.las	Yes
11141651.las	Yes
11141654.las	Yes
11141656.las	Yes
11141659.las	Yes
11141661.las	Yes
11141664.las	Yes
11141666.las	Yes
11141669.las	Yes
11141671.las	Yes
11141674.las	Yes
11141676.las	Yes
11141679.las	Yes
11141681.las	Yes
11141684.las	Yes
11141686.las	Yes
11161576.las	Yes
11161579.las	Yes
11161581.las	Yes
11161584.las	Yes
11161586.las	Yes
11161589.las	Yes

2.9 Report on Point Families (Tiled Data) - continued

File	Point Families Present
11161591.las	Yes
11161594.las	Yes
11161596.las	Yes
11161599.las	Yes
11161601.las	Yes
11161604.las	Yes
11161606.las	Yes
11161609.las	Yes
11161611.las	Yes
11161614.las	Yes
11161616.las	Yes
11161619.las	Yes
11161621.las	Yes
11161624.las	Yes
11161626.las	Yes
11161629.las	Yes
11161631.las	Yes
11161634.las	Yes
11161636.las	Yes
11161639.las	Yes
11161641.las	Yes
11161644.las	Yes
11161646.las	Yes
11161649.las	Yes
11161651.las	Yes
11161654.las	Yes
11161656.las	Yes
11161659.las	Yes
11161661.las	Yes
11161664.las	Yes
11161666.las	Yes
11161669.las	Yes
11161671.las	Yes
11161674.las	Yes
11161676.las	Yes
11161679.las	Yes
11161681.las	Yes
11161684.las	Yes
11161686.las	Yes
11191576.las	Yes
11191579.las	Yes
11191581.las	Yes
11191584.las	Yes
11191586.las	Yes
11191589.las	Yes
11191591.las	Yes
11191594.las	Yes
11191596.las	Yes
11191599.las	Yes

2.9 Report on Point Families (Tiled Data) - continued

File	Point Families Present
11191601.las	Yes
11191604.las	Yes
11191606.las	Yes
11191609.las	Yes
11191611.las	Yes
11191614.las	Yes
11191616.las	Yes
11191619.las	Yes
11191621.las	Yes
11191624.las	Yes
11191626.las	Yes
11191629.las	Yes
11191631.las	Yes
11191634.las	Yes
11191636.las	Yes
11191639.las	Yes
11191641.las	Yes
11191644.las	Yes
11191646.las	Yes
11191649.las	Yes
11191651.las	Yes
11191654.las	Yes
11191656.las	Yes
11191659.las	Yes
11191661.las	Yes
11191664.las	Yes
11191666.las	Yes
11191669.las	Yes
11191671.las	Yes
11191674.las	Yes
11191676.las	Yes
11191679.las	Yes
11191681.las	Yes
11191684.las	Yes
11191686.las	Yes
11211576.las	Yes
11211579.las	Yes
11211581.las	Yes
11211584.las	Yes
11211586.las	Yes
11211589.las	Yes
11211591.las	Yes
11211594.las	Yes
11211596.las	Yes
11211599.las	Yes
11211601.las	Yes
11211604.las	Yes
11211606.las	Yes
11211609.las	Yes

2.9 Report on Point Families (Tiled Data) - continued

File	Point Families Present
11211611.las	Yes
11211614.las	Yes
11211616.las	Yes
11211619.las	Yes
11211621.las	Yes
11211624.las	Yes
11211626.las	Yes
11211629.las	Yes
11211631.las	Yes
11211634.las	Yes
11211636.las	Yes
11211639.las	Yes
11211641.las	Yes
11211644.las	Yes
11211646.las	Yes
11211649.las	Yes
11211651.las	Yes
11211654.las	Yes
11211656.las	Yes
11211659.las	Yes
11211661.las	Yes
11211664.las	Yes
11211666.las	Yes
11211669.las	Yes
11211671.las	Yes
11211674.las	Yes
11211676.las	Yes
11211679.las	Yes
11211681.las	Yes
11211684.las	Yes
11211686.las	Yes
11241576.las	Yes
11241579.las	Yes
11241581.las	Yes
11241584.las	Yes
11241586.las	Yes
11241589.las	Yes
11241591.las	Yes
11241594.las	Yes
11241596.las	Yes
11241599.las	Yes
11241601.las	Yes
11241604.las	Yes
11241606.las	Yes
11241609.las	Yes
11241611.las	Yes
11241614.las	Yes
11241616.las	Yes
11241619.las	Yes

2.9 Report on Point Families (Tiled Data) - continued

File	Point Families Present
11241621.las	Yes
11241624.las	Yes
11241626.las	Yes
11241629.las	Yes
11241631.las	Yes
11241634.las	Yes
11241636.las	Yes
11241639.las	Yes
11241641.las	Yes
11241644.las	Yes
11241646.las	Yes
11241649.las	Yes
11241651.las	Yes
11241654.las	Yes
11241656.las	Yes
11241659.las	Yes
11241661.las	Yes
11241664.las	Yes
11241666.las	Yes
11241669.las	Yes
11241671.las	Yes
11241674.las	Yes
11241676.las	Yes
11241679.las	Yes
11241681.las	Yes
11241684.las	Yes
11241686.las	Yes
11261576.las	Yes
11261579.las	Yes
11261581.las	Yes
11261584.las	Yes
11261586.las	Yes
11261589.las	Yes
11261591.las	Yes
11261594.las	Yes
11261596.las	Yes
11261599.las	Yes
11261601.las	Yes
11261604.las	Yes
11261606.las	Yes
11261609.las	Yes
11261611.las	Yes
11261614.las	Yes
11261616.las	Yes
11261619.las	Yes
11261621.las	Yes
11261624.las	Yes
11261626.las	Yes
11261629.las	Yes

2.9 Report on Point Families (Tiled Data) - continued

File	Point Families Present
11261631.las	Yes
11261634.las	Yes
11261636.las	Yes
11261639.las	Yes
11261641.las	Yes
11261644.las	Yes
11261646.las	Yes
11261649.las	Yes
11261651.las	Yes
11261654.las	Yes
11261656.las	Yes
11261659.las	Yes
11261661.las	Yes
11261664.las	Yes
11261666.las	Yes
11261669.las	Yes
11261671.las	Yes
11261674.las	Yes
11261676.las	Yes
11261679.las	Yes
11261681.las	Yes
11261684.las	Yes
11261686.las	Yes
11291576.las	Yes
11291579.las	Yes
11291581.las	Yes
11291584.las	Yes
11291586.las	Yes
11291589.las	Yes
11291591.las	Yes
11291594.las	Yes
11291596.las	Yes
11291599.las	Yes
11291601.las	Yes
11291604.las	Yes
11291606.las	Yes
11291609.las	Yes
11291611.las	Yes
11291614.las	Yes
11291616.las	Yes
11291619.las	Yes
11291621.las	Yes
11291624.las	Yes
11291626.las	Yes
11291629.las	Yes
11291631.las	Yes
11291634.las	Yes
11291636.las	Yes
11291639.las	Yes

2.9 Report on Point Families (Tiled Data) - continued

File	Point Families Present
11291641.las	Yes
11291644.las	Yes
11291646.las	Yes
11291649.las	Yes
11291651.las	Yes
11291654.las	Yes
11291656.las	Yes
11291659.las	Yes
11291661.las	Yes
11291664.las	Yes
11291666.las	Yes
11291669.las	Yes
11291671.las	Yes
11291674.las	Yes
11291676.las	Yes
11291679.las	Yes
11291681.las	Yes
11291684.las	Yes
11291686.las	Yes
11311576.las	Yes
11311579.las	Yes
11311581.las	Yes
11311584.las	Yes
11311586.las	Yes
11311589.las	Yes
11311591.las	Yes
11311594.las	Yes
11311596.las	Yes
11311599.las	Yes
11311601.las	Yes
11311604.las	Yes
11311606.las	Yes
11311609.las	Yes
11311611.las	Yes
11311614.las	Yes
11311616.las	Yes
11311619.las	Yes
11311621.las	Yes
11311624.las	Yes
11311626.las	Yes
11311629.las	Yes
11311631.las	Yes
11311634.las	Yes
11311636.las	Yes
11311639.las	Yes
11311641.las	Yes
11311644.las	Yes
11311646.las	Yes
11311649.las	Yes

2.9 Report on Point Families (Tiled Data) - continued

File	Point Families Present
11311651.las	Yes
11311654.las	Yes
11311656.las	Yes
11311659.las	Yes
11311661.las	Yes
11311664.las	Yes
11311666.las	Yes
11311669.las	Yes
11311671.las	Yes
11311674.las	Yes
11311676.las	Yes
11311679.las	Yes
11311681.las	Yes
11311684.las	Yes
11311686.las	Yes
11341576.las	Yes
11341579.las	Yes
11341581.las	Yes
11341584.las	Yes
11341586.las	Yes
11341589.las	Yes
11341591.las	Yes
11341594.las	Yes
11341596.las	Yes
11341599.las	Yes
11341601.las	Yes
11341604.las	Yes
11341606.las	Yes
11341609.las	Yes
11341611.las	Yes
11341614.las	Yes
11341616.las	Yes
11341619.las	Yes
11341621.las	Yes
11341624.las	Yes
11341626.las	Yes
11341629.las	Yes
11341631.las	Yes
11341634.las	Yes
11341636.las	Yes
11341639.las	Yes
11341641.las	Yes
11341644.las	Yes
11341646.las	Yes
11341649.las	Yes
11341651.las	Yes
11341654.las	Yes
11341656.las	Yes
11341659.las	Yes

2.9 Report on Point Families (Tiled Data) - continued

File	Point Families Present
11341661.las	Yes
11341664.las	Yes
11341666.las	Yes
11341669.las	Yes
11341671.las	Yes
11341674.las	Yes
11341676.las	Yes
11341679.las	Yes
11341681.las	Yes
11341684.las	Yes
11341686.las	Yes
11361576.las	Yes
11361579.las	Yes
11361581.las	Yes
11361584.las	Yes
11361586.las	Yes
11361589.las	Yes
11361591.las	Yes
11361594.las	Yes
11361596.las	Yes
11361599.las	Yes
11361601.las	Yes
11361604.las	Yes
11361606.las	Yes
11361609.las	Yes
11361611.las	Yes
11361614.las	Yes
11361616.las	Yes
11361619.las	Yes
11361621.las	Yes
11361624.las	Yes
11361626.las	Yes
11361629.las	Yes
11361631.las	Yes
11361634.las	Yes
11361636.las	Yes
11361639.las	Yes
11361641.las	Yes
11361644.las	Yes
11361646.las	Yes
11361649.las	Yes
11361651.las	Yes
11361654.las	Yes
11361656.las	Yes
11361659.las	Yes
11361661.las	Yes
11361664.las	Yes
11361666.las	Yes
11361669.las	Yes

2.9 Report on Point Families (Tiled Data) - continued

File	Point Families Present
11361671.las	Yes
11361674.las	Yes
11361676.las	Yes
11361679.las	Yes
11361681.las	Yes
11361684.las	Yes
11361686.las	Yes
11391576.las	Yes
11391579.las	Yes
11391581.las	Yes
11391584.las	Yes
11391586.las	Yes
11391589.las	Yes
11391591.las	Yes
11391594.las	Yes
11391596.las	Yes
11391599.las	Yes
11391601.las	Yes
11391604.las	Yes
11391606.las	Yes
11391609.las	Yes
11391611.las	Yes
11391614.las	Yes
11391616.las	Yes
11391619.las	Yes
11391621.las	Yes
11391624.las	Yes
11391626.las	Yes
11391629.las	Yes
11391631.las	Yes
11391634.las	Yes
11391636.las	Yes
11391639.las	Yes
11391641.las	Yes
11391644.las	Yes
11391646.las	Yes
11391649.las	Yes
11391651.las	Yes
11391654.las	Yes
11391656.las	Yes
11391659.las	Yes
11391661.las	Yes
11391664.las	Yes
11391666.las	Yes
11391669.las	Yes
11391671.las	Yes
11391674.las	Yes
11391676.las	Yes
11391679.las	Yes

2.9 Report on Point Families (Tiled Data) - continued

File	Point Families Present
11391681.las	Yes
11391684.las	Yes
11391686.las	Yes
11411576.las	Yes
11411579.las	Yes
11411581.las	Yes
11411584.las	Yes
11411586.las	Yes
11411589.las	Yes
11411591.las	Yes
11411594.las	Yes
11411596.las	Yes
11411599.las	Yes
11411601.las	Yes
11411604.las	Yes
11411606.las	Yes
11411609.las	Yes
11411611.las	Yes
11411614.las	Yes
11411616.las	Yes
11411619.las	Yes
11411621.las	Yes
11411624.las	Yes
11411626.las	Yes
11411629.las	Yes
11411631.las	Yes
11411634.las	Yes
11411636.las	Yes
11411639.las	Yes
11411641.las	Yes
11411644.las	Yes
11411646.las	Yes
11411649.las	Yes
11411651.las	Yes
11411654.las	Yes
11411656.las	Yes
11411659.las	Yes
11411661.las	Yes
11411664.las	Yes
11411666.las	Yes
11411669.las	Yes
11411671.las	Yes
11411674.las	Yes
11411676.las	Yes
11411679.las	Yes
11411681.las	Yes
11411684.las	Yes
11411686.las	Yes
11441576.las	Yes

2.9 Report on Point Families (Tiled Data) - continued

File	Point Families Present
11441579.las	Yes
11441581.las	Yes
11441584.las	Yes
11441586.las	Yes
11441589.las	Yes
11441591.las	Yes
11441594.las	Yes
11441596.las	Yes
11441599.las	Yes
11441601.las	Yes
11441604.las	Yes
11441606.las	Yes
11441609.las	Yes
11441611.las	Yes
11441614.las	Yes
11441616.las	Yes
11441619.las	Yes
11441621.las	Yes
11441624.las	Yes
11441626.las	Yes
11441629.las	Yes
11441631.las	Yes
11441634.las	Yes
11441636.las	Yes
11441639.las	Yes
11441641.las	Yes
11441644.las	Yes
11441646.las	Yes
11441649.las	Yes
11441651.las	Yes
11441654.las	Yes
11441656.las	Yes
11441659.las	Yes
11441661.las	Yes
11441664.las	Yes
11441666.las	Yes
11441669.las	Yes
11441671.las	Yes
11441674.las	Yes
11441676.las	Yes
11441679.las	Yes
11441681.las	Yes
11441684.las	Yes
11441686.las	Yes
11461576.las	Yes
11461579.las	Yes
11461581.las	Yes
11461584.las	Yes
11461586.las	Yes

2.9 Report on Point Families (Tiled Data) - continued

File	Point Families Present
11461589.las	Yes
11461591.las	Yes
11461594.las	Yes
11461596.las	Yes
11461599.las	Yes
11461601.las	Yes
11461604.las	Yes
11461606.las	Yes
11461609.las	Yes
11461611.las	Yes
11461614.las	Yes
11461616.las	Yes
11461619.las	Yes
11461621.las	Yes
11461624.las	Yes
11461626.las	Yes
11461629.las	Yes
11461631.las	Yes
11461634.las	Yes
11461636.las	Yes
11461639.las	Yes
11461641.las	Yes
11461644.las	Yes
11461646.las	Yes
11461649.las	Yes
11461651.las	Yes
11461654.las	Yes
11461656.las	Yes
11461659.las	Yes
11461661.las	Yes
11461664.las	Yes
11461666.las	Yes
11461669.las	Yes
11461671.las	Yes
11461674.las	Yes
11461676.las	Yes
11461679.las	Yes
11461681.las	Yes
11461684.las	Yes
11461686.las	Yes
11491576.las	Yes
11491579.las	Yes
11491581.las	Yes
11491584.las	Yes
11491586.las	Yes
11491589.las	Yes
11491591.las	Yes
11491594.las	Yes
11491596.las	Yes

2.9 Report on Point Families (Tiled Data) - continued

File	Point Families Present
11491599.las	Yes
11491601.las	Yes
11491604.las	Yes
11491606.las	Yes
11491609.las	Yes
11491611.las	Yes
11491614.las	Yes
11491616.las	Yes
11491619.las	Yes
11491621.las	Yes
11491624.las	Yes
11491626.las	Yes
11491629.las	Yes
11491631.las	Yes
11491634.las	Yes
11491636.las	Yes
11491639.las	Yes
11491641.las	Yes
11491644.las	Yes
11491646.las	Yes
11491649.las	Yes
11491651.las	Yes
11491654.las	Yes
11491656.las	Yes
11491659.las	Yes
11491661.las	Yes
11491664.las	Yes
11491666.las	Yes
11491669.las	Yes
11491671.las	Yes
11491674.las	Yes
11491676.las	Yes
11491679.las	Yes
11491681.las	Yes
11491684.las	Yes
11491686.las	Yes
11511576.las	Yes
11511579.las	Yes
11511581.las	Yes
11511584.las	Yes
11511586.las	Yes
11511589.las	Yes
11511591.las	Yes
11511594.las	Yes
11511596.las	Yes
11511599.las	Yes
11511601.las	Yes
11511604.las	Yes
11511606.las	Yes

2.9 Report on Point Families (Tiled Data) - continued

File	Point Families Present
11511609.las	Yes
11511611.las	Yes
11511614.las	Yes
11511616.las	Yes
11511619.las	Yes
11511621.las	Yes
11511624.las	Yes
11511626.las	Yes
11511629.las	Yes
11511631.las	Yes
11511634.las	Yes
11511636.las	Yes
11511639.las	Yes
11511641.las	Yes
11511644.las	Yes
11511646.las	Yes
11511649.las	Yes
11511651.las	Yes
11511654.las	Yes
11511656.las	Yes
11511659.las	Yes
11511661.las	Yes
11511664.las	Yes
11511666.las	Yes
11511669.las	Yes
11511671.las	Yes
11511674.las	Yes
11511676.las	Yes
11511679.las	Yes
11511681.las	Yes
11511684.las	Yes
11511686.las	Yes
11541576.las	Yes
11541579.las	Yes
11541581.las	Yes
11541584.las	Yes
11541586.las	Yes
11541589.las	Yes
11541591.las	Yes
11541594.las	Yes
11541596.las	Yes
11541599.las	Yes
11541601.las	Yes
11541604.las	Yes
11541606.las	Yes
11541609.las	Yes
11541611.las	Yes
11541614.las	Yes
11541616.las	Yes

2.9 Report on Point Families (Tiled Data) - continued

File	Point Families Present
11541619.las	Yes
11541621.las	Yes
11541624.las	Yes
11541626.las	Yes
11541629.las	Yes
11541631.las	Yes
11541634.las	Yes
11541636.las	Yes
11541639.las	Yes
11541641.las	Yes
11541644.las	Yes
11541646.las	Yes
11541649.las	Yes
11541651.las	Yes
11541654.las	Yes
11541656.las	Yes
11541659.las	Yes
11541661.las	Yes
11541664.las	Yes
11541666.las	Yes
11541669.las	Yes
11541671.las	Yes
11541674.las	Yes
11541676.las	Yes
11541679.las	Yes
11541681.las	Yes
11541684.las	Yes
11541686.las	Yes
11561576.las	Yes
11561579.las	Yes
11561581.las	Yes
11561584.las	Yes
11561586.las	Yes
11561589.las	Yes
11561591.las	Yes
11561594.las	Yes
11561596.las	Yes
11561599.las	Yes
11561601.las	Yes
11561604.las	Yes
11561606.las	Yes
11561609.las	Yes
11561611.las	Yes
11561614.las	Yes
11561616.las	Yes
11561619.las	Yes
11561621.las	Yes
11561624.las	Yes
11561626.las	Yes

2.9 Report on Point Families (Tiled Data) - continued

File	Point Families Present
11561629.las	Yes
11561631.las	Yes
11561634.las	Yes
11561636.las	Yes
11561639.las	Yes
11561641.las	Yes
11561644.las	Yes
11561646.las	Yes
11561649.las	Yes
11561651.las	Yes
11561654.las	Yes
11561656.las	Yes
11561659.las	Yes
11561661.las	Yes
11561664.las	Yes
11561666.las	Yes
11561669.las	Yes
11561671.las	Yes
11561674.las	Yes
11561676.las	Yes
11561679.las	Yes
11561681.las	Yes
11561684.las	Yes
11561686.las	Yes
11561689.las	Yes
11591576.las	Yes
11591579.las	Yes
11591581.las	Yes
11591584.las	Yes
11591586.las	Yes
11591589.las	Yes
11591591.las	Yes
11591594.las	Yes
11591596.las	Yes
11591599.las	Yes
11591601.las	Yes
11591604.las	Yes
11591606.las	Yes
11591609.las	Yes
11591611.las	Yes
11591614.las	Yes
11591616.las	Yes
11591619.las	Yes
11591621.las	Yes
11591624.las	Yes
11591626.las	Yes
11591629.las	Yes
11591631.las	Yes
11591634.las	Yes

2.9 Report on Point Families (Tiled Data) - continued

File	Point Families Present
11591636.las	Yes
11591639.las	Yes
11591641.las	Yes
11591644.las	Yes
11591646.las	Yes
11591649.las	Yes
11591651.las	Yes
11591654.las	Yes
11591656.las	Yes
11591659.las	Yes
11591661.las	Yes
11591664.las	Yes
11591666.las	Yes
11591669.las	Yes
11591671.las	Yes
11591674.las	Yes
11591676.las	Yes
11591679.las	Yes
11591681.las	Yes
11591684.las	Yes
11591686.las	Yes
11591689.las	Yes
11611576.las	Yes
11611579.las	Yes
11611581.las	Yes
11611584.las	Yes
11611586.las	Yes
11611589.las	Yes
11611591.las	Yes
11611594.las	Yes
11611596.las	Yes
11611599.las	Yes
11611601.las	Yes
11611604.las	Yes
11611606.las	Yes
11611609.las	Yes
11611611.las	Yes
11611614.las	Yes
11611616.las	Yes
11611619.las	Yes
11611621.las	Yes
11611624.las	Yes
11611626.las	Yes
11611629.las	Yes
11611631.las	Yes
11611634.las	Yes
11611636.las	Yes
11611639.las	Yes
11611641.las	Yes

2.9 Report on Point Families (Tiled Data) - continued

File	Point Families Present
11611644.las	Yes
11611646.las	Yes
11611649.las	Yes
11611651.las	Yes
11611654.las	Yes
11611656.las	Yes
11611659.las	Yes
11611661.las	Yes
11611664.las	Yes
11611666.las	Yes
11611669.las	Yes
11611671.las	Yes
11611674.las	Yes
11611676.las	Yes
11611679.las	Yes
11611681.las	Yes
11611684.las	Yes
11611686.las	Yes
11611689.las	Yes
11641576.las	Yes
11641579.las	Yes
11641581.las	Yes
11641584.las	Yes
11641586.las	Yes
11641589.las	Yes
11641591.las	Yes
11641594.las	Yes
11641596.las	Yes
11641599.las	Yes
11641601.las	Yes
11641604.las	Yes
11641606.las	Yes
11641609.las	Yes
11641611.las	Yes
11641614.las	Yes
11641616.las	Yes
11641619.las	Yes
11641621.las	Yes
11641624.las	Yes
11641626.las	Yes
11641629.las	Yes
11641631.las	Yes
11641634.las	Yes
11641636.las	Yes
11641639.las	Yes
11641641.las	Yes
11641644.las	Yes
11641646.las	Yes
11641649.las	Yes

2.9 Report on Point Families (Tiled Data) - continued

File	Point Families Present
11641651.las	Yes
11641654.las	Yes
11641656.las	Yes
11641659.las	Yes
11641661.las	Yes
11641664.las	Yes
11641666.las	Yes
11641669.las	Yes
11641671.las	Yes
11641674.las	Yes
11641676.las	Yes
11641679.las	Yes
11641681.las	Yes
11641684.las	Yes
11641686.las	Yes
11641689.las	Yes
11661576.las	Yes
11661579.las	Yes
11661581.las	Yes
11661584.las	Yes
11661586.las	Yes
11661589.las	Yes
11661591.las	Yes
11661594.las	Yes
11661596.las	Yes
11661599.las	Yes
11661601.las	Yes
11661604.las	Yes
11661606.las	Yes
11661609.las	Yes
11661611.las	Yes
11661614.las	Yes
11661616.las	Yes
11661619.las	Yes
11661621.las	Yes
11661624.las	Yes
11661626.las	Yes
11661629.las	Yes
11661631.las	Yes
11661634.las	Yes
11661636.las	Yes
11661639.las	Yes
11661641.las	Yes
11661644.las	Yes
11661646.las	Yes
11661649.las	Yes
11661651.las	Yes
11661654.las	Yes
11661656.las	Yes

2.9 Report on Point Families (Tiled Data) - continued

File	Point Families Present
11661659.las	Yes
11661661.las	Yes
11661664.las	Yes
11661666.las	Yes
11661669.las	Yes
11661671.las	Yes
11661674.las	Yes
11661676.las	Yes
11661679.las	Yes
11661681.las	Yes
11661684.las	Yes
11661686.las	Yes
11661689.las	Yes
11691576.las	Yes
11691579.las	Yes
11691581.las	Yes
11691584.las	Yes
11691586.las	Yes
11691589.las	Yes
11691591.las	Yes
11691594.las	Yes
11691596.las	Yes
11691599.las	Yes
11691601.las	Yes
11691604.las	Yes
11691606.las	Yes
11691609.las	Yes
11691611.las	Yes
11691614.las	Yes
11691616.las	Yes
11691619.las	Yes
11691621.las	Yes
11691624.las	Yes
11691626.las	Yes
11691629.las	Yes
11691631.las	Yes
11691634.las	Yes
11691636.las	Yes
11691639.las	Yes
11691641.las	Yes
11691644.las	Yes
11691646.las	Yes
11691649.las	Yes
11691651.las	Yes
11691654.las	Yes
11691656.las	Yes
11691659.las	Yes
11691661.las	Yes
11691664.las	Yes

2.9 Report on Point Families (Tiled Data) - continued

File	Point Families Present
11691666.las	Yes
11691669.las	Yes
11691671.las	Yes
11691674.las	Yes
11691676.las	Yes
11691679.las	Yes
11691681.las	Yes
11691684.las	Yes
11691686.las	Yes
11691689.las	Yes
11711576.las	Yes
11711579.las	Yes
11711581.las	Yes
11711584.las	Yes
11711586.las	Yes
11711589.las	Yes
11711591.las	Yes
11711594.las	Yes
11711596.las	Yes
11711599.las	Yes
11711601.las	Yes
11711604.las	Yes
11711606.las	Yes
11711609.las	Yes
11711611.las	Yes
11711614.las	Yes
11711616.las	Yes
11711619.las	Yes
11711621.las	Yes
11711624.las	Yes
11711626.las	Yes
11711629.las	Yes
11711631.las	Yes
11711634.las	Yes
11711636.las	Yes
11711639.las	Yes
11711641.las	Yes
11711644.las	Yes
11711646.las	Yes
11711649.las	Yes
11711651.las	Yes
11711654.las	Yes
11711656.las	Yes
11711659.las	Yes
11711661.las	Yes
11711664.las	Yes
11711666.las	Yes
11711669.las	Yes
11711671.las	Yes

2.9 Report on Point Families (Tiled Data) - continued

File	Point Families Present
11711674.las	Yes
11711676.las	Yes
11711679.las	Yes
11711681.las	Yes
11711684.las	Yes
11711686.las	Yes
11711689.las	Yes
11741576.las	Yes
11741579.las	Yes
11741581.las	Yes
11741584.las	Yes
11741586.las	Yes
11741589.las	Yes
11741591.las	Yes
11741594.las	Yes
11741596.las	Yes
11741599.las	Yes
11741601.las	Yes
11741604.las	Yes
11741606.las	Yes
11741609.las	Yes
11741611.las	Yes
11741614.las	Yes
11741616.las	Yes
11741619.las	Yes
11741621.las	Yes
11741624.las	Yes
11741626.las	Yes
11741629.las	Yes
11741631.las	Yes
11741634.las	Yes
11741636.las	Yes
11741639.las	Yes
11741641.las	Yes
11741644.las	Yes
11741646.las	Yes
11741649.las	Yes
11741651.las	Yes
11741654.las	Yes
11741656.las	Yes
11741659.las	Yes
11741661.las	Yes
11741664.las	Yes
11741666.las	Yes
11741669.las	Yes
11741671.las	Yes
11741674.las	Yes
11741676.las	Yes
11741679.las	Yes

2.9 Report on Point Families (Tiled Data) - continued

File	Point Families Present
11741681.las	Yes
11741684.las	Yes
11741686.las	Yes
11741689.las	Yes
11761579.las	Yes
11761581.las	Yes
11761584.las	Yes
11761586.las	Yes
11761589.las	Yes
11761591.las	Yes
11761594.las	Yes
11761596.las	Yes
11761599.las	Yes
11761601.las	Yes
11761604.las	Yes
11761606.las	Yes
11761609.las	Yes
11761611.las	Yes
11761614.las	Yes
11761616.las	Yes
11761619.las	Yes
11761621.las	Yes
11761624.las	Yes
11761626.las	Yes
11761629.las	Yes
11761631.las	Yes
11761634.las	Yes
11761636.las	Yes
11761639.las	Yes
11761641.las	Yes
11761644.las	Yes
11761646.las	Yes
11761649.las	Yes
11761651.las	Yes
11761654.las	Yes
11761656.las	Yes
11761659.las	Yes
11761661.las	Yes
11761664.las	Yes
11761666.las	Yes
11761669.las	Yes
11761671.las	Yes
11761674.las	Yes
11761676.las	Yes
11761679.las	Yes
11761681.las	Yes
11761684.las	Yes
11761686.las	Yes
11761689.las	Yes

2.9 Report on Point Families (Tiled Data) - continued

File	Point Families Present
11791579.las	Yes
11791581.las	Yes
11791584.las	Yes
11791586.las	Yes
11791589.las	Yes
11791591.las	Yes
11791594.las	Yes
11791596.las	Yes
11791599.las	Yes
11791601.las	Yes
11791604.las	Yes
11791606.las	Yes
11791609.las	Yes
11791611.las	Yes
11791614.las	Yes
11791616.las	Yes
11791619.las	Yes
11791621.las	Yes
11791624.las	Yes
11791626.las	Yes
11791629.las	Yes
11791631.las	Yes
11791634.las	Yes
11791636.las	Yes
11791639.las	Yes
11791641.las	Yes
11791644.las	Yes
11791646.las	Yes
11791649.las	Yes
11791651.las	Yes
11791654.las	Yes
11791656.las	Yes
11791659.las	Yes
11791661.las	Yes
11791664.las	Yes
11791666.las	Yes
11791669.las	Yes
11791671.las	Yes
11791674.las	Yes
11791676.las	Yes
11791679.las	Yes
11791681.las	Yes
11791684.las	Yes
11791686.las	Yes
11791689.las	Yes
11811579.las	Yes
11811581.las	Yes
11811584.las	Yes
11811586.las	Yes

2.9 Report on Point Families (Tiled Data) - continued

File	Point Families Present
11811589.las	Yes
11811591.las	Yes
11811594.las	Yes
11811596.las	Yes
11811599.las	Yes
11811601.las	Yes
11811604.las	Yes
11811606.las	Yes
11811609.las	Yes
11811611.las	Yes
11811614.las	Yes
11811616.las	Yes
11811619.las	Yes
11811621.las	Yes
11811624.las	Yes
11811626.las	Yes
11811629.las	Yes
11811631.las	Yes
11811634.las	Yes
11811636.las	Yes
11811639.las	Yes
11811641.las	Yes
11811644.las	Yes
11811646.las	Yes
11811649.las	Yes
11811651.las	Yes
11811654.las	Yes
11811656.las	Yes
11811659.las	Yes
11811661.las	Yes
11811664.las	Yes
11811666.las	Yes
11811669.las	Yes
11811671.las	Yes
11811674.las	Yes
11811676.las	Yes
11811679.las	Yes
11811681.las	Yes
11811684.las	Yes
11811686.las	Yes
11811689.las	Yes
11841579.las	Yes
11841581.las	Yes
11841584.las	Yes
11841586.las	Yes
11841589.las	Yes
11841591.las	Yes
11841594.las	Yes
11841596.las	Yes

2.9 Report on Point Families (Tiled Data) - continued

File	Point Families Present
11841599.las	Yes
11841601.las	Yes
11841604.las	Yes
11841606.las	Yes
11841609.las	Yes
11841611.las	Yes
11841614.las	Yes
11841616.las	Yes
11841619.las	Yes
11841621.las	Yes
11841624.las	Yes
11841626.las	Yes
11841629.las	Yes
11841631.las	Yes
11841634.las	Yes
11841636.las	Yes
11841639.las	Yes
11841641.las	Yes
11841644.las	Yes
11841646.las	Yes
11841649.las	Yes
11841651.las	Yes
11841654.las	Yes
11841656.las	Yes
11841659.las	Yes
11841661.las	Yes
11841664.las	Yes
11841666.las	Yes
11841669.las	Yes
11841671.las	Yes
11841674.las	Yes
11841676.las	Yes
11841679.las	Yes
11841681.las	Yes
11841684.las	Yes
11841686.las	Yes
11841689.las	Yes
11861579.las	Yes
11861581.las	Yes
11861584.las	Yes
11861586.las	Yes
11861589.las	Yes
11861591.las	Yes
11861594.las	Yes
11861596.las	Yes
11861599.las	Yes
11861601.las	Yes
11861604.las	Yes
11861606.las	Yes

2.9 Report on Point Families (Tiled Data) - continued

File	Point Families Present
11861609.las	Yes
11861611.las	Yes
11861614.las	Yes
11861616.las	Yes
11861619.las	Yes
11861621.las	Yes
11861624.las	Yes
11861626.las	Yes
11861629.las	Yes
11861631.las	Yes
11861634.las	Yes
11861636.las	Yes
11861639.las	Yes
11861641.las	Yes
11861644.las	Yes
11861646.las	Yes
11861649.las	Yes
11861651.las	Yes
11861654.las	Yes
11861656.las	Yes
11861659.las	Yes
11861661.las	Yes
11861664.las	Yes
11861666.las	Yes
11861669.las	Yes
11861671.las	Yes
11861674.las	Yes
11861676.las	Yes
11861679.las	Yes
11861681.las	Yes
11861684.las	Yes
11861686.las	Yes
11861689.las	Yes
11891579.las	Yes
11891581.las	Yes
11891584.las	Yes
11891586.las	Yes
11891589.las	Yes
11891591.las	Yes
11891594.las	Yes
11891596.las	Yes
11891599.las	Yes
11891601.las	Yes
11891604.las	Yes
11891606.las	Yes
11891609.las	Yes
11891611.las	Yes
11891614.las	Yes
11891616.las	Yes

2.9 Report on Point Families (Tiled Data) - continued

File	Point Families Present
11891619.las	Yes
11891621.las	Yes
11891624.las	Yes
11891626.las	Yes
11891629.las	Yes
11891631.las	Yes
11891634.las	Yes
11891636.las	Yes
11891639.las	Yes
11891641.las	Yes
11891644.las	Yes
11891646.las	Yes
11891649.las	Yes
11891651.las	Yes
11891654.las	Yes
11891656.las	Yes
11891659.las	Yes
11891661.las	Yes
11891664.las	Yes
11891666.las	Yes
11891669.las	Yes
11891671.las	Yes
11891674.las	Yes
11891676.las	Yes
11891679.las	Yes
11891681.las	Yes
11891684.las	Yes
11891686.las	Yes
11891689.las	Yes
11911579.las	Yes
11911581.las	Yes
11911584.las	Yes
11911586.las	Yes
11911589.las	Yes
11911591.las	Yes
11911594.las	Yes
11911596.las	Yes
11911599.las	Yes
11911601.las	Yes
11911604.las	Yes
11911606.las	Yes
11911609.las	Yes
11911611.las	Yes
11911614.las	Yes
11911616.las	Yes
11911619.las	Yes
11911621.las	Yes
11911624.las	Yes
11911626.las	Yes

2.9 Report on Point Families (Tiled Data) - continued

File	Point Families Present
11911629.las	Yes
11911631.las	Yes
11911634.las	Yes
11911636.las	Yes
11911639.las	Yes
11911641.las	Yes
11911644.las	Yes
11911646.las	Yes
11911649.las	Yes
11911651.las	Yes
11911654.las	Yes
11911656.las	Yes
11911659.las	Yes
11911661.las	Yes
11911664.las	Yes
11911666.las	Yes
11911669.las	Yes
11911671.las	Yes
11911674.las	Yes
11911676.las	Yes
11911679.las	Yes
11911681.las	Yes
11911684.las	Yes
11911686.las	Yes
11911689.las	Yes
11941579.las	Yes
11941581.las	Yes
11941584.las	Yes
11941586.las	Yes
11941589.las	Yes
11941591.las	Yes
11941594.las	Yes
11941596.las	Yes
11941599.las	Yes
11941601.las	Yes
11941604.las	Yes
11941606.las	Yes
11941609.las	Yes
11941611.las	Yes
11941614.las	Yes
11941616.las	Yes
11941619.las	Yes
11941621.las	Yes
11941624.las	Yes
11941626.las	Yes
11941629.las	Yes
11941631.las	Yes
11941634.las	Yes
11941636.las	Yes

2.9 Report on Point Families (Tiled Data) - continued

File	Point Families Present
11941639.las	Yes
11941641.las	Yes
11941644.las	Yes
11941646.las	Yes
11941649.las	Yes
11941651.las	Yes
11941654.las	Yes
11941656.las	Yes
11941659.las	Yes
11941661.las	Yes
11941664.las	Yes
11941666.las	Yes
11941669.las	Yes
11941671.las	Yes
11941674.las	Yes
11941676.las	Yes
11941679.las	Yes
11941681.las	Yes
11941684.las	Yes
11941686.las	Yes
11941689.las	Yes
11961579.las	Yes
11961581.las	Yes
11961584.las	Yes
11961586.las	Yes
11961589.las	Yes
11961591.las	Yes
11961594.las	Yes
11961596.las	Yes
11961599.las	Yes
11961601.las	Yes
11961604.las	Yes
11961606.las	Yes
11961609.las	Yes
11961611.las	Yes
11961614.las	Yes
11961616.las	Yes
11961619.las	Yes
11961621.las	Yes
11961624.las	Yes
11961626.las	Yes
11961629.las	Yes
11961631.las	Yes
11961634.las	Yes
11961636.las	Yes
11961639.las	Yes
11961641.las	Yes
11961644.las	Yes
11961646.las	Yes

2.9 Report on Point Families (Tiled Data) - continued

File	Point Families Present
11961649.las	Yes
11961651.las	Yes
11961654.las	Yes
11961656.las	Yes
11961659.las	Yes
11961661.las	Yes
11961664.las	Yes
11961666.las	Yes
11961669.las	Yes
11961671.las	Yes
11961674.las	Yes
11961676.las	Yes
11961679.las	Yes
11961681.las	Yes
11961684.las	Yes
11961686.las	Yes
11961689.las	Yes
11991579.las	Yes
11991581.las	Yes
11991584.las	Yes
11991586.las	Yes
11991589.las	Yes
11991591.las	Yes
11991594.las	Yes
11991596.las	Yes
11991599.las	Yes
11991601.las	Yes
11991604.las	Yes
11991606.las	Yes
11991609.las	Yes
11991611.las	Yes
11991614.las	Yes
11991616.las	Yes
11991619.las	Yes
11991621.las	Yes
11991624.las	Yes
11991626.las	Yes
11991629.las	Yes
11991631.las	Yes
11991634.las	Yes
11991636.las	Yes
11991639.las	Yes
11991641.las	Yes
11991644.las	Yes
11991646.las	Yes
11991649.las	Yes
11991651.las	Yes
11991654.las	Yes
11991656.las	Yes

2.9 Report on Point Families (Tiled Data) - continued

File	Point Families Present
11991659.las	Yes
11991661.las	Yes
11991664.las	Yes
11991666.las	Yes
11991669.las	Yes
11991671.las	Yes
11991674.las	Yes
11991676.las	Yes
11991679.las	Yes
11991681.las	Yes
11991684.las	Yes
11991686.las	Yes
11991689.las	Yes
12011579.las	Yes
12011581.las	Yes
12011584.las	Yes
12011586.las	Yes
12011589.las	Yes
12011591.las	Yes
12011594.las	Yes
12011596.las	Yes
12011599.las	Yes
12011601.las	Yes
12011604.las	Yes
12011606.las	Yes
12011609.las	Yes
12011611.las	Yes
12011614.las	Yes
12011616.las	Yes
12011619.las	Yes
12011621.las	Yes
12011624.las	Yes
12011626.las	Yes
12011629.las	Yes
12011631.las	Yes
12011634.las	Yes
12011636.las	Yes
12011639.las	Yes
12011641.las	Yes
12011644.las	Yes
12011646.las	Yes
12011649.las	Yes
12011651.las	Yes
12011654.las	Yes
12011656.las	Yes
12011659.las	Yes
12011661.las	Yes
12011664.las	Yes
12011666.las	Yes

2.9 Report on Point Families (Tiled Data) - continued

File	Point Families Present
12011669.las	Yes
12011671.las	Yes
12011674.las	Yes
12011676.las	Yes
12011679.las	Yes
12011681.las	Yes
12011684.las	Yes
12011686.las	Yes
12011689.las	Yes
12041579.las	Yes
12041581.las	Yes
12041584.las	Yes
12041586.las	Yes
12041589.las	Yes
12041591.las	Yes
12041594.las	Yes
12041596.las	Yes
12041599.las	Yes
12041601.las	Yes
12041604.las	Yes
12041606.las	Yes
12041609.las	Yes
12041611.las	Yes
12041614.las	Yes
12041616.las	Yes
12041619.las	Yes
12041621.las	Yes
12041624.las	Yes
12041626.las	Yes
12041629.las	Yes
12041631.las	Yes
12041634.las	Yes
12041636.las	Yes
12041639.las	Yes
12041641.las	Yes
12041644.las	Yes
12041646.las	Yes
12041649.las	Yes
12041651.las	Yes
12041654.las	Yes
12041656.las	Yes
12041659.las	Yes
12041661.las	Yes
12041664.las	Yes
12041666.las	Yes
12041669.las	Yes
12041671.las	Yes
12041674.las	Yes
12041676.las	Yes

2.9 Report on Point Families (Tiled Data) - continued

File	Point Families Present
12041679.las	Yes
12041681.las	Yes
12041684.las	Yes
12041686.las	Yes
12041689.las	Yes
12061579.las	Yes
12061581.las	Yes
12061584.las	Yes
12061586.las	Yes
12061589.las	Yes
12061591.las	Yes
12061594.las	Yes
12061596.las	Yes
12061599.las	Yes
12061601.las	Yes
12061604.las	Yes
12061606.las	Yes
12061609.las	Yes
12061611.las	Yes
12061614.las	Yes
12061616.las	Yes
12061619.las	Yes
12061621.las	Yes
12061624.las	Yes
12061626.las	Yes
12061629.las	Yes
12061631.las	Yes
12061634.las	Yes
12061636.las	Yes
12061639.las	Yes
12061641.las	Yes
12061644.las	Yes
12061646.las	Yes
12061649.las	Yes
12061651.las	Yes
12061654.las	Yes
12061656.las	Yes
12061659.las	Yes
12061661.las	Yes
12061664.las	Yes
12061666.las	Yes
12061669.las	Yes
12061671.las	Yes
12061674.las	Yes
12061676.las	Yes
12061679.las	Yes
12061681.las	Yes
12061684.las	Yes
12061686.las	Yes

2.9 Report on Point Families (Tiled Data) - continued

<u>File</u>	<u>Point Families Present</u>
12061689.las	Yes

2.11 Report on Noise Classes and Withheld Points (Tiled Data)

The purpose of this section is to list the presence and quantities of noise and withheld points for all LiDAR tiled data files.

[Classified Files - E:\Kankakee\Classified LAS](#)

Class 7	628569
Class 11	0
Withheld	0

2.11 Report on Noise Classes and Withheld Points (Tiled Data)

The purpose of this section is to show the presence and extent of noise and withheld points for all LiDAR tiled data files.

[Data Source - E:\Kankakee\Classified_LAS](#)

[Result Path - E:\Kankakee\QAQC\2_11\Classified.jpg](#)



2.12 Report on Overlap Points (Tiled Data)

The purpose of this section is to list the presence and quantities of overlap and unclassified points for all LiDAR tiled data files.

[Classified Files - E:\Kankakee\Classified_LAS](#)


Class 12	0
----------	---

2.12 Report on Overlap Points (Tiled Data)

The purpose of this section is to show the presence and extent of overlap and unclassified points for all LiDAR tiled data files.

[Data Source - E:\Kankakee\Classified_LAS](#)

[Result Path - E:\Kankakee\QAQC\2_12\Classified.jpg](#)



2.14 Report on Classification Accuracy – Hillshade Displayed with 1 km X 1km tiles Overlayed

The USGS LiDAR Base Specification Version 1.0 states that: "It is required that due diligence in the classification process will produce data that meet the following tests:

- (1) Following classification processing, no non-withheld points should remain in Class 0.
- (2) Within any 1 kilometer (km) x 1 km area, no more than 2 percent of non-withheld points will possess a demonstrably erroneous classification value.
- (3) Points remaining in Class 1 that should be classified in any other required Class are subject to these accuracy requirements and will be counted towards the 2 percent threshold.


Note: These requirements may be relaxed to accommodate collections in areas where the USGS agrees classification to be particularly difficult.

The purpose of this section is to overlay a 1km x 1km tile scheme over the bare earth surface hillshade product to use for ground filter QC inspections.

[Data Source - E:\Kankakee\Classified LAS](#)

[Result Path - E:\Kankakee\QAQC\2_14_15\Hillshade_SingleFile.jp2](#)

[Tile Shapefile - E:\Kankakee\QAQC\2_14_15\tile.shp](#)



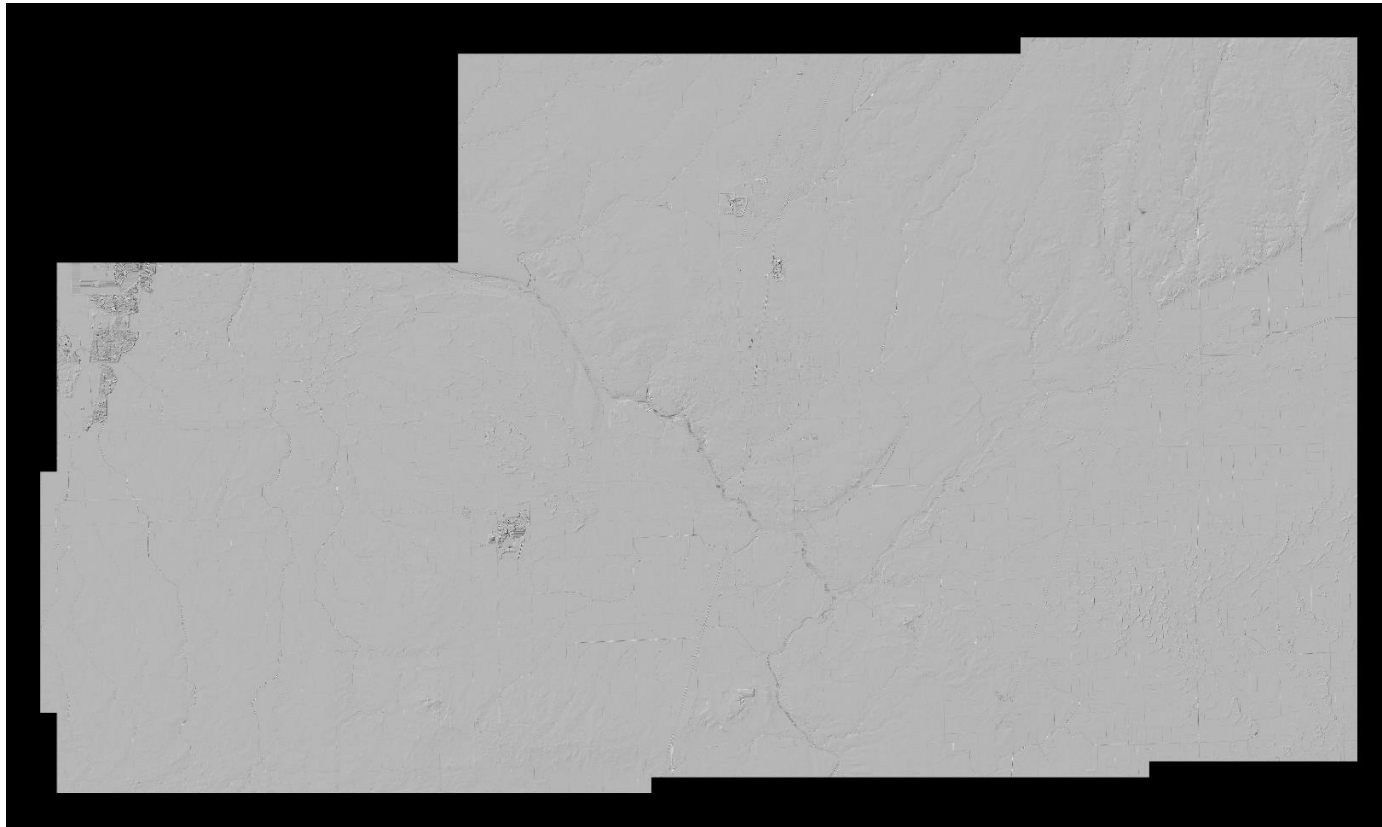
2.15 Report on Classification Consistency – Hillshade Displayed

The USGS LiDAR Base Specification Version 1.0 states that: "Point classification is to be consistent across the entire project. Noticeable variations in the character, texture, or quality of the classification between tiles, swaths, lifts, or other non-natural divisions will be cause for rejection of the entire deliverable."

The purpose of this section is to show the bare earth surface hillshade product for classification consistency inspection.

[Data Source - E:\Kankakee\Classified_LAS](#)

[Result Path - E:\Kankakee\QAQC\2_14_15\Hillshade_SingleFile.jp2](#)



2.16 Report on Tiles

The USGS LiDAR Base Specification Version 1.0 states that:

Tiles:

Note: This section assumes a projected coordinate reference system.

A single non-overlapped tiling scheme (the Project Tiling Scheme) will be established and agreed upon by the data producer and the USGS before collection. This scheme will be used for ALL tiled deliverables.

- (1) Tile size is required to be an integer multiple of the cell size of raster deliverables.
- (2) Tiles are required to be sized using the same units as the coordinate system of the data.
- (3) Tiles are required to be indexed in X and Y to an integer multiple of the tile's X-Y dimensions.
- (4) All tiled deliverables will conform to the Project Tiling Scheme, without added overlap.
- (5) Tiled deliverables will edge-match seamlessly and without gaps.

The purpose of this section is to report on the unallowed presence of skew and overlap in the project tile scheme.

[Tile File: E:\Kankakee\Tile_Index\Kankakee Tile_Index.shp](#)

Units: US Survey Feet

Tile	Non-Skewed Tile	Width	Height	Overlap
10041586	YES	2500.000	2500.000	False
10041589	YES	2500.000	2500.000	False
10041591	YES	2500.000	2500.000	False
10041594	YES	2500.000	2500.000	False
10041596	YES	2500.000	2500.000	False
10041599	YES	2500.000	2500.000	False
10041601	YES	2500.000	2500.000	False
10041604	YES	2500.000	2500.000	False
10041606	YES	2500.000	2500.000	False
10041609	YES	2500.000	2500.000	False
10041611	YES	2500.000	2500.000	False
10041614	YES	2500.000	2500.000	False
10041616	YES	2500.000	2500.000	False
10041619	YES	2500.000	2500.000	False
10041621	YES	2500.000	2500.000	False
10061574	YES	2500.000	2500.000	False
10061576	YES	2500.000	2500.000	False
10061579	YES	2500.000	2500.000	False
10061581	YES	2500.000	2500.000	False
10061584	YES	2500.000	2500.000	False
10061586	YES	2500.000	2500.000	False
10061589	YES	2500.000	2500.000	False
10061591	YES	2500.000	2500.000	False
10061594	YES	2500.000	2500.000	False
10061596	YES	2500.000	2500.000	False
10061599	YES	2500.000	2500.000	False
10061601	YES	2500.000	2500.000	False
10061604	YES	2500.000	2500.000	False
10061606	YES	2500.000	2500.000	False
10061609	YES	2500.000	2500.000	False
10061611	YES	2500.000	2500.000	False
10061614	YES	2500.000	2500.000	False
10061616	YES	2500.000	2500.000	False
10061619	YES	2500.000	2500.000	False

2.16 Report on Tiles - continued

<u>Tile</u>	<u>Non-Skewed Tile</u>	<u>Width</u>	<u>Height</u>	<u>Overlap</u>
10061621	YES	2500.000	2500.000	False
10061624	YES	2500.000	2500.000	False
10061626	YES	2500.000	2500.000	False
10061629	YES	2500.000	2500.000	False
10061631	YES	2500.000	2500.000	False
10061634	YES	2500.000	2500.000	False
10061636	YES	2500.000	2500.000	False
10061639	YES	2500.000	2500.000	False
10061641	YES	2500.000	2500.000	False
10061644	YES	2500.000	2500.000	False
10061646	YES	2500.000	2500.000	False
10061649	YES	2500.000	2500.000	False
10061651	YES	2500.000	2500.000	False
10061654	YES	2500.000	2500.000	False
10091574	YES	2500.000	2500.000	False
10091576	YES	2500.000	2500.000	False
10091579	YES	2500.000	2500.000	False
10091581	YES	2500.000	2500.000	False
10091584	YES	2500.000	2500.000	False
10091586	YES	2500.000	2500.000	False
10091589	YES	2500.000	2500.000	False
10091591	YES	2500.000	2500.000	False
10091594	YES	2500.000	2500.000	False
10091596	YES	2500.000	2500.000	False
10091599	YES	2500.000	2500.000	False
10091601	YES	2500.000	2500.000	False
10091604	YES	2500.000	2500.000	False
10091606	YES	2500.000	2500.000	False
10091609	YES	2500.000	2500.000	False
10091611	YES	2500.000	2500.000	False
10091614	YES	2500.000	2500.000	False
10091616	YES	2500.000	2500.000	False
10091619	YES	2500.000	2500.000	False
10091621	YES	2500.000	2500.000	False
10091624	YES	2500.000	2500.000	False
10091626	YES	2500.000	2500.000	False
10091629	YES	2500.000	2500.000	False
10091631	YES	2500.000	2500.000	False
10091634	YES	2500.000	2500.000	False
10091636	YES	2500.000	2500.000	False
10091639	YES	2500.000	2500.000	False
10091641	YES	2500.000	2500.000	False
10091644	YES	2500.000	2500.000	False
10091646	YES	2500.000	2500.000	False
10091649	YES	2500.000	2500.000	False
10091651	YES	2500.000	2500.000	False
10091654	YES	2500.000	2500.000	False
10111574	YES	2500.000	2500.000	False

2.16 Report on Tiles - continued

<u>Tile</u>	<u>Non-Skewed Tile</u>	<u>Width</u>	<u>Height</u>	<u>Overlap</u>
10111576	YES	2500.000	2500.000	False
10111579	YES	2500.000	2500.000	False
10111581	YES	2500.000	2500.000	False
10111584	YES	2500.000	2500.000	False
10111586	YES	2500.000	2500.000	False
10111589	YES	2500.000	2500.000	False
10111591	YES	2500.000	2500.000	False
10111594	YES	2500.000	2500.000	False
10111596	YES	2500.000	2500.000	False
10111599	YES	2500.000	2500.000	False
10111601	YES	2500.000	2500.000	False
10111604	YES	2500.000	2500.000	False
10111606	YES	2500.000	2500.000	False
10111609	YES	2500.000	2500.000	False
10111611	YES	2500.000	2500.000	False
10111614	YES	2500.000	2500.000	False
10111616	YES	2500.000	2500.000	False
10111619	YES	2500.000	2500.000	False
10111621	YES	2500.000	2500.000	False
10111624	YES	2500.000	2500.000	False
10111626	YES	2500.000	2500.000	False
10111629	YES	2500.000	2500.000	False
10111631	YES	2500.000	2500.000	False
10111634	YES	2500.000	2500.000	False
10111636	YES	2500.000	2500.000	False
10111639	YES	2500.000	2500.000	False
10111641	YES	2500.000	2500.000	False
10111644	YES	2500.000	2500.000	False
10111646	YES	2500.000	2500.000	False
10111649	YES	2500.000	2500.000	False
10111651	YES	2500.000	2500.000	False
10111654	YES	2500.000	2500.000	False
10141574	YES	2500.000	2500.000	False
10141576	YES	2500.000	2500.000	False
10141579	YES	2500.000	2500.000	False
10141581	YES	2500.000	2500.000	False
10141584	YES	2500.000	2500.000	False
10141586	YES	2500.000	2500.000	False
10141589	YES	2500.000	2500.000	False
10141591	YES	2500.000	2500.000	False
10141594	YES	2500.000	2500.000	False
10141596	YES	2500.000	2500.000	False
10141599	YES	2500.000	2500.000	False
10141601	YES	2500.000	2500.000	False
10141604	YES	2500.000	2500.000	False
10141606	YES	2500.000	2500.000	False
10141609	YES	2500.000	2500.000	False
10141611	YES	2500.000	2500.000	False

2.16 Report on Tiles - continued

<u>Tile</u>	<u>Non-Skewed Tile</u>	<u>Width</u>	<u>Height</u>	<u>Overlap</u>
10141614	YES	2500.000	2500.000	False
10141616	YES	2500.000	2500.000	False
10141619	YES	2500.000	2500.000	False
10141621	YES	2500.000	2500.000	False
10141624	YES	2500.000	2500.000	False
10141626	YES	2500.000	2500.000	False
10141629	YES	2500.000	2500.000	False
10141631	YES	2500.000	2500.000	False
10141634	YES	2500.000	2500.000	False
10141636	YES	2500.000	2500.000	False
10141639	YES	2500.000	2500.000	False
10141641	YES	2500.000	2500.000	False
10141644	YES	2500.000	2500.000	False
10141646	YES	2500.000	2500.000	False
10141649	YES	2500.000	2500.000	False
10141651	YES	2500.000	2500.000	False
10141654	YES	2500.000	2500.000	False
10161574	YES	2500.000	2500.000	False
10161576	YES	2500.000	2500.000	False
10161579	YES	2500.000	2500.000	False
10161581	YES	2500.000	2500.000	False
10161584	YES	2500.000	2500.000	False
10161586	YES	2500.000	2500.000	False
10161589	YES	2500.000	2500.000	False
10161591	YES	2500.000	2500.000	False
10161594	YES	2500.000	2500.000	False
10161596	YES	2500.000	2500.000	False
10161599	YES	2500.000	2500.000	False
10161601	YES	2500.000	2500.000	False
10161604	YES	2500.000	2500.000	False
10161606	YES	2500.000	2500.000	False
10161609	YES	2500.000	2500.000	False
10161611	YES	2500.000	2500.000	False
10161614	YES	2500.000	2500.000	False
10161616	YES	2500.000	2500.000	False
10161619	YES	2500.000	2500.000	False
10161621	YES	2500.000	2500.000	False
10161624	YES	2500.000	2500.000	False
10161626	YES	2500.000	2500.000	False
10161629	YES	2500.000	2500.000	False
10161631	YES	2500.000	2500.000	False
10161634	YES	2500.000	2500.000	False
10161636	YES	2500.000	2500.000	False
10161639	YES	2500.000	2500.000	False
10161641	YES	2500.000	2500.000	False
10161644	YES	2500.000	2500.000	False
10161646	YES	2500.000	2500.000	False
10161649	YES	2500.000	2500.000	False

2.16 Report on Tiles - continued

<u>Tile</u>	<u>Non-Skewed Tile</u>	<u>Width</u>	<u>Height</u>	<u>Overlap</u>
10161651	YES	2500.000	2500.000	False
10161654	YES	2500.000	2500.000	False
10191574	YES	2500.000	2500.000	False
10191576	YES	2500.000	2500.000	False
10191579	YES	2500.000	2500.000	False
10191581	YES	2500.000	2500.000	False
10191584	YES	2500.000	2500.000	False
10191586	YES	2500.000	2500.000	False
10191589	YES	2500.000	2500.000	False
10191591	YES	2500.000	2500.000	False
10191594	YES	2500.000	2500.000	False
10191596	YES	2500.000	2500.000	False
10191599	YES	2500.000	2500.000	False
10191601	YES	2500.000	2500.000	False
10191604	YES	2500.000	2500.000	False
10191606	YES	2500.000	2500.000	False
10191609	YES	2500.000	2500.000	False
10191611	YES	2500.000	2500.000	False
10191614	YES	2500.000	2500.000	False
10191616	YES	2500.000	2500.000	False
10191619	YES	2500.000	2500.000	False
10191621	YES	2500.000	2500.000	False
10191624	YES	2500.000	2500.000	False
10191626	YES	2500.000	2500.000	False
10191629	YES	2500.000	2500.000	False
10191631	YES	2500.000	2500.000	False
10191634	YES	2500.000	2500.000	False
10191636	YES	2500.000	2500.000	False
10191639	YES	2500.000	2500.000	False
10191641	YES	2500.000	2500.000	False
10191644	YES	2500.000	2500.000	False
10191646	YES	2500.000	2500.000	False
10191649	YES	2500.000	2500.000	False
10191651	YES	2500.000	2500.000	False
10191654	YES	2500.000	2500.000	False
10211574	YES	2500.000	2500.000	False
10211576	YES	2500.000	2500.000	False
10211579	YES	2500.000	2500.000	False
10211581	YES	2500.000	2500.000	False
10211584	YES	2500.000	2500.000	False
10211586	YES	2500.000	2500.000	False
10211589	YES	2500.000	2500.000	False
10211591	YES	2500.000	2500.000	False
10211594	YES	2500.000	2500.000	False
10211596	YES	2500.000	2500.000	False
10211599	YES	2500.000	2500.000	False
10211601	YES	2500.000	2500.000	False
10211604	YES	2500.000	2500.000	False

2.16 Report on Tiles - continued

Tile	Non-Skewed Tile	Width	Height	Overlap
10211606	YES	2500.000	2500.000	False
10211609	YES	2500.000	2500.000	False
10211611	YES	2500.000	2500.000	False
10211614	YES	2500.000	2500.000	False
10211616	YES	2500.000	2500.000	False
10211619	YES	2500.000	2500.000	False
10211621	YES	2500.000	2500.000	False
10211624	YES	2500.000	2500.000	False
10211626	YES	2500.000	2500.000	False
10211629	YES	2500.000	2500.000	False
10211631	YES	2500.000	2500.000	False
10211634	YES	2500.000	2500.000	False
10211636	YES	2500.000	2500.000	False
10211639	YES	2500.000	2500.000	False
10211641	YES	2500.000	2500.000	False
10211644	YES	2500.000	2500.000	False
10211646	YES	2500.000	2500.000	False
10211649	YES	2500.000	2500.000	False
10211651	YES	2500.000	2500.000	False
10211654	YES	2500.000	2500.000	False
10241574	YES	2500.000	2500.000	False
10241576	YES	2500.000	2500.000	False
10241579	YES	2500.000	2500.000	False
10241581	YES	2500.000	2500.000	False
10241584	YES	2500.000	2500.000	False
10241586	YES	2500.000	2500.000	False
10241589	YES	2500.000	2500.000	False
10241591	YES	2500.000	2500.000	False
10241594	YES	2500.000	2500.000	False
10241596	YES	2500.000	2500.000	False
10241599	YES	2500.000	2500.000	False
10241601	YES	2500.000	2500.000	False
10241604	YES	2500.000	2500.000	False
10241606	YES	2500.000	2500.000	False
10241609	YES	2500.000	2500.000	False
10241611	YES	2500.000	2500.000	False
10241614	YES	2500.000	2500.000	False
10241616	YES	2500.000	2500.000	False
10241619	YES	2500.000	2500.000	False
10241621	YES	2500.000	2500.000	False
10241624	YES	2500.000	2500.000	False
10241626	YES	2500.000	2500.000	False
10241629	YES	2500.000	2500.000	False
10241631	YES	2500.000	2500.000	False
10241634	YES	2500.000	2500.000	False
10241636	YES	2500.000	2500.000	False
10241639	YES	2500.000	2500.000	False
10241641	YES	2500.000	2500.000	False

2.16 Report on Tiles - continued

Tile	Non-Skewed Tile	Width	Height	Overlap
10241644	YES	2500.000	2500.000	False
10241646	YES	2500.000	2500.000	False
10241649	YES	2500.000	2500.000	False
10241651	YES	2500.000	2500.000	False
10241654	YES	2500.000	2500.000	False
10261574	YES	2500.000	2500.000	False
10261576	YES	2500.000	2500.000	False
10261579	YES	2500.000	2500.000	False
10261581	YES	2500.000	2500.000	False
10261584	YES	2500.000	2500.000	False
10261586	YES	2500.000	2500.000	False
10261589	YES	2500.000	2500.000	False
10261591	YES	2500.000	2500.000	False
10261594	YES	2500.000	2500.000	False
10261596	YES	2500.000	2500.000	False
10261599	YES	2500.000	2500.000	False
10261601	YES	2500.000	2500.000	False
10261604	YES	2500.000	2500.000	False
10261606	YES	2500.000	2500.000	False
10261609	YES	2500.000	2500.000	False
10261611	YES	2500.000	2500.000	False
10261614	YES	2500.000	2500.000	False
10261616	YES	2500.000	2500.000	False
10261619	YES	2500.000	2500.000	False
10261621	YES	2500.000	2500.000	False
10261624	YES	2500.000	2500.000	False
10261626	YES	2500.000	2500.000	False
10261629	YES	2500.000	2500.000	False
10261631	YES	2500.000	2500.000	False
10261634	YES	2500.000	2500.000	False
10261636	YES	2500.000	2500.000	False
10261639	YES	2500.000	2500.000	False
10261641	YES	2500.000	2500.000	False
10261644	YES	2500.000	2500.000	False
10261646	YES	2500.000	2500.000	False
10261649	YES	2500.000	2500.000	False
10261651	YES	2500.000	2500.000	False
10261654	YES	2500.000	2500.000	False
10291574	YES	2500.000	2500.000	False
10291576	YES	2500.000	2500.000	False
10291579	YES	2500.000	2500.000	False
10291581	YES	2500.000	2500.000	False
10291584	YES	2500.000	2500.000	False
10291586	YES	2500.000	2500.000	False
10291589	YES	2500.000	2500.000	False
10291591	YES	2500.000	2500.000	False
10291594	YES	2500.000	2500.000	False
10291596	YES	2500.000	2500.000	False

2.16 Report on Tiles - continued

<u>Tile</u>	<u>Non-Skewed Tile</u>	<u>Width</u>	<u>Height</u>	<u>Overlap</u>
10291599	YES	2500.000	2500.000	False
10291601	YES	2500.000	2500.000	False
10291604	YES	2500.000	2500.000	False
10291606	YES	2500.000	2500.000	False
10291609	YES	2500.000	2500.000	False
10291611	YES	2500.000	2500.000	False
10291614	YES	2500.000	2500.000	False
10291616	YES	2500.000	2500.000	False
10291619	YES	2500.000	2500.000	False
10291621	YES	2500.000	2500.000	False
10291624	YES	2500.000	2500.000	False
10291626	YES	2500.000	2500.000	False
10291629	YES	2500.000	2500.000	False
10291631	YES	2500.000	2500.000	False
10291634	YES	2500.000	2500.000	False
10291636	YES	2500.000	2500.000	False
10291639	YES	2500.000	2500.000	False
10291641	YES	2500.000	2500.000	False
10291644	YES	2500.000	2500.000	False
10291646	YES	2500.000	2500.000	False
10291649	YES	2500.000	2500.000	False
10291651	YES	2500.000	2500.000	False
10291654	YES	2500.000	2500.000	False
10311574	YES	2500.000	2500.000	False
10311576	YES	2500.000	2500.000	False
10311579	YES	2500.000	2500.000	False
10311581	YES	2500.000	2500.000	False
10311584	YES	2500.000	2500.000	False
10311586	YES	2500.000	2500.000	False
10311589	YES	2500.000	2500.000	False
10311591	YES	2500.000	2500.000	False
10311594	YES	2500.000	2500.000	False
10311596	YES	2500.000	2500.000	False
10311599	YES	2500.000	2500.000	False
10311601	YES	2500.000	2500.000	False
10311604	YES	2500.000	2500.000	False
10311606	YES	2500.000	2500.000	False
10311609	YES	2500.000	2500.000	False
10311611	YES	2500.000	2500.000	False
10311614	YES	2500.000	2500.000	False
10311616	YES	2500.000	2500.000	False
10311619	YES	2500.000	2500.000	False
10311621	YES	2500.000	2500.000	False
10311624	YES	2500.000	2500.000	False
10311626	YES	2500.000	2500.000	False
10311629	YES	2500.000	2500.000	False
10311631	YES	2500.000	2500.000	False
10311634	YES	2500.000	2500.000	False

2.16 Report on Tiles - continued

<u>Tile</u>	<u>Non-Skewed Tile</u>	<u>Width</u>	<u>Height</u>	<u>Overlap</u>
10311636	YES	2500.000	2500.000	False
10311639	YES	2500.000	2500.000	False
10311641	YES	2500.000	2500.000	False
10311644	YES	2500.000	2500.000	False
10311646	YES	2500.000	2500.000	False
10311649	YES	2500.000	2500.000	False
10311651	YES	2500.000	2500.000	False
10311654	YES	2500.000	2500.000	False
10341574	YES	2500.000	2500.000	False
10341576	YES	2500.000	2500.000	False
10341579	YES	2500.000	2500.000	False
10341581	YES	2500.000	2500.000	False
10341584	YES	2500.000	2500.000	False
10341586	YES	2500.000	2500.000	False
10341589	YES	2500.000	2500.000	False
10341591	YES	2500.000	2500.000	False
10341594	YES	2500.000	2500.000	False
10341596	YES	2500.000	2500.000	False
10341599	YES	2500.000	2500.000	False
10341601	YES	2500.000	2500.000	False
10341604	YES	2500.000	2500.000	False
10341606	YES	2500.000	2500.000	False
10341609	YES	2500.000	2500.000	False
10341611	YES	2500.000	2500.000	False
10341614	YES	2500.000	2500.000	False
10341616	YES	2500.000	2500.000	False
10341619	YES	2500.000	2500.000	False
10341621	YES	2500.000	2500.000	False
10341624	YES	2500.000	2500.000	False
10341626	YES	2500.000	2500.000	False
10341629	YES	2500.000	2500.000	False
10341631	YES	2500.000	2500.000	False
10341634	YES	2500.000	2500.000	False
10341636	YES	2500.000	2500.000	False
10341639	YES	2500.000	2500.000	False
10341641	YES	2500.000	2500.000	False
10341644	YES	2500.000	2500.000	False
10341646	YES	2500.000	2500.000	False
10341649	YES	2500.000	2500.000	False
10341651	YES	2500.000	2500.000	False
10341654	YES	2500.000	2500.000	False
10361574	YES	2500.000	2500.000	False
10361576	YES	2500.000	2500.000	False
10361579	YES	2500.000	2500.000	False
10361581	YES	2500.000	2500.000	False
10361584	YES	2500.000	2500.000	False
10361586	YES	2500.000	2500.000	False
10361589	YES	2500.000	2500.000	False

2.16 Report on Tiles - continued

Tile	Non-Skewed Tile	Width	Height	Overlap
10361591	YES	2500.000	2500.000	False
10361594	YES	2500.000	2500.000	False
10361596	YES	2500.000	2500.000	False
10361599	YES	2500.000	2500.000	False
10361601	YES	2500.000	2500.000	False
10361604	YES	2500.000	2500.000	False
10361606	YES	2500.000	2500.000	False
10361609	YES	2500.000	2500.000	False
10361611	YES	2500.000	2500.000	False
10361614	YES	2500.000	2500.000	False
10361616	YES	2500.000	2500.000	False
10361619	YES	2500.000	2500.000	False
10361621	YES	2500.000	2500.000	False
10361624	YES	2500.000	2500.000	False
10361626	YES	2500.000	2500.000	False
10361629	YES	2500.000	2500.000	False
10361631	YES	2500.000	2500.000	False
10361634	YES	2500.000	2500.000	False
10361636	YES	2500.000	2500.000	False
10361639	YES	2500.000	2500.000	False
10361641	YES	2500.000	2500.000	False
10361644	YES	2500.000	2500.000	False
10361646	YES	2500.000	2500.000	False
10361649	YES	2500.000	2500.000	False
10361651	YES	2500.000	2500.000	False
10361654	YES	2500.000	2500.000	False
10391574	YES	2500.000	2500.000	False
10391576	YES	2500.000	2500.000	False
10391579	YES	2500.000	2500.000	False
10391581	YES	2500.000	2500.000	False
10391584	YES	2500.000	2500.000	False
10391586	YES	2500.000	2500.000	False
10391589	YES	2500.000	2500.000	False
10391591	YES	2500.000	2500.000	False
10391594	YES	2500.000	2500.000	False
10391596	YES	2500.000	2500.000	False
10391599	YES	2500.000	2500.000	False
10391601	YES	2500.000	2500.000	False
10391604	YES	2500.000	2500.000	False
10391606	YES	2500.000	2500.000	False
10391609	YES	2500.000	2500.000	False
10391611	YES	2500.000	2500.000	False
10391614	YES	2500.000	2500.000	False
10391616	YES	2500.000	2500.000	False
10391619	YES	2500.000	2500.000	False
10391621	YES	2500.000	2500.000	False
10391624	YES	2500.000	2500.000	False
10391626	YES	2500.000	2500.000	False

2.16 Report on Tiles - continued

Tile	Non-Skewed Tile	Width	Height	Overlap
10391629	YES	2500.000	2500.000	False
10391631	YES	2500.000	2500.000	False
10391634	YES	2500.000	2500.000	False
10391636	YES	2500.000	2500.000	False
10391639	YES	2500.000	2500.000	False
10391641	YES	2500.000	2500.000	False
10391644	YES	2500.000	2500.000	False
10391646	YES	2500.000	2500.000	False
10391649	YES	2500.000	2500.000	False
10391651	YES	2500.000	2500.000	False
10391654	YES	2500.000	2500.000	False
10411574	YES	2500.000	2500.000	False
10411576	YES	2500.000	2500.000	False
10411579	YES	2500.000	2500.000	False
10411581	YES	2500.000	2500.000	False
10411584	YES	2500.000	2500.000	False
10411586	YES	2500.000	2500.000	False
10411589	YES	2500.000	2500.000	False
10411591	YES	2500.000	2500.000	False
10411594	YES	2500.000	2500.000	False
10411596	YES	2500.000	2500.000	False
10411599	YES	2500.000	2500.000	False
10411601	YES	2500.000	2500.000	False
10411604	YES	2500.000	2500.000	False
10411606	YES	2500.000	2500.000	False
10411609	YES	2500.000	2500.000	False
10411611	YES	2500.000	2500.000	False
10411614	YES	2500.000	2500.000	False
10411616	YES	2500.000	2500.000	False
10411619	YES	2500.000	2500.000	False
10411621	YES	2500.000	2500.000	False
10411624	YES	2500.000	2500.000	False
10411626	YES	2500.000	2500.000	False
10411629	YES	2500.000	2500.000	False
10411631	YES	2500.000	2500.000	False
10411634	YES	2500.000	2500.000	False
10411636	YES	2500.000	2500.000	False
10411639	YES	2500.000	2500.000	False
10411641	YES	2500.000	2500.000	False
10411644	YES	2500.000	2500.000	False
10411646	YES	2500.000	2500.000	False
10411649	YES	2500.000	2500.000	False
10411651	YES	2500.000	2500.000	False
10411654	YES	2500.000	2500.000	False
10441574	YES	2500.000	2500.000	False
10441576	YES	2500.000	2500.000	False
10441579	YES	2500.000	2500.000	False
10441581	YES	2500.000	2500.000	False

2.16 Report on Tiles - continued

Tile	Non-Skewed Tile	Width	Height	Overlap
10441584	YES	2500.000	2500.000	False
10441586	YES	2500.000	2500.000	False
10441589	YES	2500.000	2500.000	False
10441591	YES	2500.000	2500.000	False
10441594	YES	2500.000	2500.000	False
10441596	YES	2500.000	2500.000	False
10441599	YES	2500.000	2500.000	False
10441601	YES	2500.000	2500.000	False
10441604	YES	2500.000	2500.000	False
10441606	YES	2500.000	2500.000	False
10441609	YES	2500.000	2500.000	False
10441611	YES	2500.000	2500.000	False
10441614	YES	2500.000	2500.000	False
10441616	YES	2500.000	2500.000	False
10441619	YES	2500.000	2500.000	False
10441621	YES	2500.000	2500.000	False
10441624	YES	2500.000	2500.000	False
10441626	YES	2500.000	2500.000	False
10441629	YES	2500.000	2500.000	False
10441631	YES	2500.000	2500.000	False
10441634	YES	2500.000	2500.000	False
10441636	YES	2500.000	2500.000	False
10441639	YES	2500.000	2500.000	False
10441641	YES	2500.000	2500.000	False
10441644	YES	2500.000	2500.000	False
10441646	YES	2500.000	2500.000	False
10441649	YES	2500.000	2500.000	False
10441651	YES	2500.000	2500.000	False
10441654	YES	2500.000	2500.000	False
10461574	YES	2500.000	2500.000	False
10461576	YES	2500.000	2500.000	False
10461579	YES	2500.000	2500.000	False
10461581	YES	2500.000	2500.000	False
10461584	YES	2500.000	2500.000	False
10461586	YES	2500.000	2500.000	False
10461589	YES	2500.000	2500.000	False
10461591	YES	2500.000	2500.000	False
10461594	YES	2500.000	2500.000	False
10461596	YES	2500.000	2500.000	False
10461599	YES	2500.000	2500.000	False
10461601	YES	2500.000	2500.000	False
10461604	YES	2500.000	2500.000	False
10461606	YES	2500.000	2500.000	False
10461609	YES	2500.000	2500.000	False
10461611	YES	2500.000	2500.000	False
10461614	YES	2500.000	2500.000	False
10461616	YES	2500.000	2500.000	False
10461619	YES	2500.000	2500.000	False

2.16 Report on Tiles - continued

Tile	Non-Skewed Tile	Width	Height	Overlap
10461621	YES	2500.000	2500.000	False
10461624	YES	2500.000	2500.000	False
10461626	YES	2500.000	2500.000	False
10461629	YES	2500.000	2500.000	False
10461631	YES	2500.000	2500.000	False
10461634	YES	2500.000	2500.000	False
10461636	YES	2500.000	2500.000	False
10461639	YES	2500.000	2500.000	False
10461641	YES	2500.000	2500.000	False
10461644	YES	2500.000	2500.000	False
10461646	YES	2500.000	2500.000	False
10461649	YES	2500.000	2500.000	False
10461651	YES	2500.000	2500.000	False
10461654	YES	2500.000	2500.000	False
10491574	YES	2500.000	2500.000	False
10491576	YES	2500.000	2500.000	False
10491579	YES	2500.000	2500.000	False
10491581	YES	2500.000	2500.000	False
10491584	YES	2500.000	2500.000	False
10491586	YES	2500.000	2500.000	False
10491589	YES	2500.000	2500.000	False
10491591	YES	2500.000	2500.000	False
10491594	YES	2500.000	2500.000	False
10491596	YES	2500.000	2500.000	False
10491599	YES	2500.000	2500.000	False
10491601	YES	2500.000	2500.000	False
10491604	YES	2500.000	2500.000	False
10491606	YES	2500.000	2500.000	False
10491609	YES	2500.000	2500.000	False
10491611	YES	2500.000	2500.000	False
10491614	YES	2500.000	2500.000	False
10491616	YES	2500.000	2500.000	False
10491619	YES	2500.000	2500.000	False
10491621	YES	2500.000	2500.000	False
10491624	YES	2500.000	2500.000	False
10491626	YES	2500.000	2500.000	False
10491629	YES	2500.000	2500.000	False
10491631	YES	2500.000	2500.000	False
10491634	YES	2500.000	2500.000	False
10491636	YES	2500.000	2500.000	False
10491639	YES	2500.000	2500.000	False
10491641	YES	2500.000	2500.000	False
10491644	YES	2500.000	2500.000	False
10491646	YES	2500.000	2500.000	False
10491649	YES	2500.000	2500.000	False
10491651	YES	2500.000	2500.000	False
10491654	YES	2500.000	2500.000	False
10511574	YES	2500.000	2500.000	False

2.16 Report on Tiles - continued

<u>Tile</u>	<u>Non-Skewed Tile</u>	<u>Width</u>	<u>Height</u>	<u>Overlap</u>
10511576	YES	2500.000	2500.000	False
10511579	YES	2500.000	2500.000	False
10511581	YES	2500.000	2500.000	False
10511584	YES	2500.000	2500.000	False
10511586	YES	2500.000	2500.000	False
10511589	YES	2500.000	2500.000	False
10511591	YES	2500.000	2500.000	False
10511594	YES	2500.000	2500.000	False
10511596	YES	2500.000	2500.000	False
10511599	YES	2500.000	2500.000	False
10511601	YES	2500.000	2500.000	False
10511604	YES	2500.000	2500.000	False
10511606	YES	2500.000	2500.000	False
10511609	YES	2500.000	2500.000	False
10511611	YES	2500.000	2500.000	False
10511614	YES	2500.000	2500.000	False
10511616	YES	2500.000	2500.000	False
10511619	YES	2500.000	2500.000	False
10511621	YES	2500.000	2500.000	False
10511624	YES	2500.000	2500.000	False
10511626	YES	2500.000	2500.000	False
10511629	YES	2500.000	2500.000	False
10511631	YES	2500.000	2500.000	False
10511634	YES	2500.000	2500.000	False
10511636	YES	2500.000	2500.000	False
10511639	YES	2500.000	2500.000	False
10511641	YES	2500.000	2500.000	False
10511644	YES	2500.000	2500.000	False
10511646	YES	2500.000	2500.000	False
10511649	YES	2500.000	2500.000	False
10511651	YES	2500.000	2500.000	False
10511654	YES	2500.000	2500.000	False
10541574	YES	2500.000	2500.000	False
10541576	YES	2500.000	2500.000	False
10541579	YES	2500.000	2500.000	False
10541581	YES	2500.000	2500.000	False
10541584	YES	2500.000	2500.000	False
10541586	YES	2500.000	2500.000	False
10541589	YES	2500.000	2500.000	False
10541591	YES	2500.000	2500.000	False
10541594	YES	2500.000	2500.000	False
10541596	YES	2500.000	2500.000	False
10541599	YES	2500.000	2500.000	False
10541601	YES	2500.000	2500.000	False
10541604	YES	2500.000	2500.000	False
10541606	YES	2500.000	2500.000	False
10541609	YES	2500.000	2500.000	False
10541611	YES	2500.000	2500.000	False

2.16 Report on Tiles - continued

<u>Tile</u>	<u>Non-Skewed Tile</u>	<u>Width</u>	<u>Height</u>	<u>Overlap</u>
10541614	YES	2500.000	2500.000	False
10541616	YES	2500.000	2500.000	False
10541619	YES	2500.000	2500.000	False
10541621	YES	2500.000	2500.000	False
10541624	YES	2500.000	2500.000	False
10541626	YES	2500.000	2500.000	False
10541629	YES	2500.000	2500.000	False
10541631	YES	2500.000	2500.000	False
10541634	YES	2500.000	2500.000	False
10541636	YES	2500.000	2500.000	False
10541639	YES	2500.000	2500.000	False
10541641	YES	2500.000	2500.000	False
10541644	YES	2500.000	2500.000	False
10541646	YES	2500.000	2500.000	False
10541649	YES	2500.000	2500.000	False
10541651	YES	2500.000	2500.000	False
10541654	YES	2500.000	2500.000	False
10561574	YES	2500.000	2500.000	False
10561576	YES	2500.000	2500.000	False
10561579	YES	2500.000	2500.000	False
10561581	YES	2500.000	2500.000	False
10561584	YES	2500.000	2500.000	False
10561586	YES	2500.000	2500.000	False
10561589	YES	2500.000	2500.000	False
10561591	YES	2500.000	2500.000	False
10561594	YES	2500.000	2500.000	False
10561596	YES	2500.000	2500.000	False
10561599	YES	2500.000	2500.000	False
10561601	YES	2500.000	2500.000	False
10561604	YES	2500.000	2500.000	False
10561606	YES	2500.000	2500.000	False
10561609	YES	2500.000	2500.000	False
10561611	YES	2500.000	2500.000	False
10561614	YES	2500.000	2500.000	False
10561616	YES	2500.000	2500.000	False
10561619	YES	2500.000	2500.000	False
10561621	YES	2500.000	2500.000	False
10561624	YES	2500.000	2500.000	False
10561626	YES	2500.000	2500.000	False
10561629	YES	2500.000	2500.000	False
10561631	YES	2500.000	2500.000	False
10561634	YES	2500.000	2500.000	False
10561636	YES	2500.000	2500.000	False
10561639	YES	2500.000	2500.000	False
10561641	YES	2500.000	2500.000	False
10561644	YES	2500.000	2500.000	False
10561646	YES	2500.000	2500.000	False
10561649	YES	2500.000	2500.000	False

2.16 Report on Tiles - continued

<u>Tile</u>	<u>Non-Skewed Tile</u>	<u>Width</u>	<u>Height</u>	<u>Overlap</u>
10561651	YES	2500.000	2500.000	False
10561654	YES	2500.000	2500.000	False
10591574	YES	2500.000	2500.000	False
10591576	YES	2500.000	2500.000	False
10591579	YES	2500.000	2500.000	False
10591581	YES	2500.000	2500.000	False
10591584	YES	2500.000	2500.000	False
10591586	YES	2500.000	2500.000	False
10591589	YES	2500.000	2500.000	False
10591591	YES	2500.000	2500.000	False
10591594	YES	2500.000	2500.000	False
10591596	YES	2500.000	2500.000	False
10591599	YES	2500.000	2500.000	False
10591601	YES	2500.000	2500.000	False
10591604	YES	2500.000	2500.000	False
10591606	YES	2500.000	2500.000	False
10591609	YES	2500.000	2500.000	False
10591611	YES	2500.000	2500.000	False
10591614	YES	2500.000	2500.000	False
10591616	YES	2500.000	2500.000	False
10591619	YES	2500.000	2500.000	False
10591621	YES	2500.000	2500.000	False
10591624	YES	2500.000	2500.000	False
10591626	YES	2500.000	2500.000	False
10591629	YES	2500.000	2500.000	False
10591631	YES	2500.000	2500.000	False
10591634	YES	2500.000	2500.000	False
10591636	YES	2500.000	2500.000	False
10591639	YES	2500.000	2500.000	False
10591641	YES	2500.000	2500.000	False
10591644	YES	2500.000	2500.000	False
10591646	YES	2500.000	2500.000	False
10591649	YES	2500.000	2500.000	False
10591651	YES	2500.000	2500.000	False
10591654	YES	2500.000	2500.000	False
10611574	YES	2500.000	2500.000	False
10611576	YES	2500.000	2500.000	False
10611579	YES	2500.000	2500.000	False
10611581	YES	2500.000	2500.000	False
10611584	YES	2500.000	2500.000	False
10611586	YES	2500.000	2500.000	False
10611589	YES	2500.000	2500.000	False
10611591	YES	2500.000	2500.000	False
10611594	YES	2500.000	2500.000	False
10611596	YES	2500.000	2500.000	False
10611599	YES	2500.000	2500.000	False
10611601	YES	2500.000	2500.000	False
10611604	YES	2500.000	2500.000	False

2.16 Report on Tiles - continued

<u>Tile</u>	<u>Non-Skewed Tile</u>	<u>Width</u>	<u>Height</u>	<u>Overlap</u>
10611606	YES	2500.000	2500.000	False
10611609	YES	2500.000	2500.000	False
10611611	YES	2500.000	2500.000	False
10611614	YES	2500.000	2500.000	False
10611616	YES	2500.000	2500.000	False
10611619	YES	2500.000	2500.000	False
10611621	YES	2500.000	2500.000	False
10611624	YES	2500.000	2500.000	False
10611626	YES	2500.000	2500.000	False
10611629	YES	2500.000	2500.000	False
10611631	YES	2500.000	2500.000	False
10611634	YES	2500.000	2500.000	False
10611636	YES	2500.000	2500.000	False
10611639	YES	2500.000	2500.000	False
10611641	YES	2500.000	2500.000	False
10611644	YES	2500.000	2500.000	False
10611646	YES	2500.000	2500.000	False
10611649	YES	2500.000	2500.000	False
10611651	YES	2500.000	2500.000	False
10611654	YES	2500.000	2500.000	False
10641574	YES	2500.000	2500.000	False
10641576	YES	2500.000	2500.000	False
10641579	YES	2500.000	2500.000	False
10641581	YES	2500.000	2500.000	False
10641584	YES	2500.000	2500.000	False
10641586	YES	2500.000	2500.000	False
10641589	YES	2500.000	2500.000	False
10641591	YES	2500.000	2500.000	False
10641594	YES	2500.000	2500.000	False
10641596	YES	2500.000	2500.000	False
10641599	YES	2500.000	2500.000	False
10641601	YES	2500.000	2500.000	False
10641604	YES	2500.000	2500.000	False
10641606	YES	2500.000	2500.000	False
10641609	YES	2500.000	2500.000	False
10641611	YES	2500.000	2500.000	False
10641614	YES	2500.000	2500.000	False
10641616	YES	2500.000	2500.000	False
10641619	YES	2500.000	2500.000	False
10641621	YES	2500.000	2500.000	False
10641624	YES	2500.000	2500.000	False
10641626	YES	2500.000	2500.000	False
10641629	YES	2500.000	2500.000	False
10641631	YES	2500.000	2500.000	False
10641634	YES	2500.000	2500.000	False
10641636	YES	2500.000	2500.000	False
10641639	YES	2500.000	2500.000	False
10641641	YES	2500.000	2500.000	False

2.16 Report on Tiles - continued

Tile	Non-Skewed Tile	Width	Height	Overlap
10641644	YES	2500.000	2500.000	False
10641646	YES	2500.000	2500.000	False
10641649	YES	2500.000	2500.000	False
10641651	YES	2500.000	2500.000	False
10641654	YES	2500.000	2500.000	False
10661574	YES	2500.000	2500.000	False
10661576	YES	2500.000	2500.000	False
10661579	YES	2500.000	2500.000	False
10661581	YES	2500.000	2500.000	False
10661584	YES	2500.000	2500.000	False
10661586	YES	2500.000	2500.000	False
10661589	YES	2500.000	2500.000	False
10661591	YES	2500.000	2500.000	False
10661594	YES	2500.000	2500.000	False
10661596	YES	2500.000	2500.000	False
10661599	YES	2500.000	2500.000	False
10661601	YES	2500.000	2500.000	False
10661604	YES	2500.000	2500.000	False
10661606	YES	2500.000	2500.000	False
10661609	YES	2500.000	2500.000	False
10661611	YES	2500.000	2500.000	False
10661614	YES	2500.000	2500.000	False
10661616	YES	2500.000	2500.000	False
10661619	YES	2500.000	2500.000	False
10661621	YES	2500.000	2500.000	False
10661624	YES	2500.000	2500.000	False
10661626	YES	2500.000	2500.000	False
10661629	YES	2500.000	2500.000	False
10661631	YES	2500.000	2500.000	False
10661634	YES	2500.000	2500.000	False
10661636	YES	2500.000	2500.000	False
10661639	YES	2500.000	2500.000	False
10661641	YES	2500.000	2500.000	False
10661644	YES	2500.000	2500.000	False
10661646	YES	2500.000	2500.000	False
10661649	YES	2500.000	2500.000	False
10661651	YES	2500.000	2500.000	False
10661654	YES	2500.000	2500.000	False
10691574	YES	2500.000	2500.000	False
10691576	YES	2500.000	2500.000	False
10691579	YES	2500.000	2500.000	False
10691581	YES	2500.000	2500.000	False
10691584	YES	2500.000	2500.000	False
10691586	YES	2500.000	2500.000	False
10691589	YES	2500.000	2500.000	False
10691591	YES	2500.000	2500.000	False
10691594	YES	2500.000	2500.000	False
10691596	YES	2500.000	2500.000	False

2.16 Report on Tiles - continued

Tile	Non-Skewed Tile	Width	Height	Overlap
10691599	YES	2500.000	2500.000	False
10691601	YES	2500.000	2500.000	False
10691604	YES	2500.000	2500.000	False
10691606	YES	2500.000	2500.000	False
10691609	YES	2500.000	2500.000	False
10691611	YES	2500.000	2500.000	False
10691614	YES	2500.000	2500.000	False
10691616	YES	2500.000	2500.000	False
10691619	YES	2500.000	2500.000	False
10691621	YES	2500.000	2500.000	False
10691624	YES	2500.000	2500.000	False
10691626	YES	2500.000	2500.000	False
10691629	YES	2500.000	2500.000	False
10691631	YES	2500.000	2500.000	False
10691634	YES	2500.000	2500.000	False
10691636	YES	2500.000	2500.000	False
10691639	YES	2500.000	2500.000	False
10691641	YES	2500.000	2500.000	False
10691644	YES	2500.000	2500.000	False
10691646	YES	2500.000	2500.000	False
10691649	YES	2500.000	2500.000	False
10691651	YES	2500.000	2500.000	False
10691654	YES	2500.000	2500.000	False
10691656	YES	2500.000	2500.000	False
10691659	YES	2500.000	2500.000	False
10691661	YES	2500.000	2500.000	False
10691664	YES	2500.000	2500.000	False
10691666	YES	2500.000	2500.000	False
10691669	YES	2500.000	2500.000	False
10691671	YES	2500.000	2500.000	False
10691674	YES	2500.000	2500.000	False
10691676	YES	2500.000	2500.000	False
10691679	YES	2500.000	2500.000	False
10691681	YES	2500.000	2500.000	False
10691684	YES	2500.000	2500.000	False
10691686	YES	2500.000	2500.000	False
10711574	YES	2500.000	2500.000	False
10711576	YES	2500.000	2500.000	False
10711579	YES	2500.000	2500.000	False
10711581	YES	2500.000	2500.000	False
10711584	YES	2500.000	2500.000	False
10711586	YES	2500.000	2500.000	False
10711589	YES	2500.000	2500.000	False
10711591	YES	2500.000	2500.000	False
10711594	YES	2500.000	2500.000	False
10711596	YES	2500.000	2500.000	False
10711599	YES	2500.000	2500.000	False
10711601	YES	2500.000	2500.000	False

2.16 Report on Tiles - continued

<u>Tile</u>	<u>Non-Skewed Tile</u>	<u>Width</u>	<u>Height</u>	<u>Overlap</u>
10711604	YES	2500.000	2500.000	False
10711606	YES	2500.000	2500.000	False
10711609	YES	2500.000	2500.000	False
10711611	YES	2500.000	2500.000	False
10711614	YES	2500.000	2500.000	False
10711616	YES	2500.000	2500.000	False
10711619	YES	2500.000	2500.000	False
10711621	YES	2500.000	2500.000	False
10711624	YES	2500.000	2500.000	False
10711626	YES	2500.000	2500.000	False
10711629	YES	2500.000	2500.000	False
10711631	YES	2500.000	2500.000	False
10711634	YES	2500.000	2500.000	False
10711636	YES	2500.000	2500.000	False
10711639	YES	2500.000	2500.000	False
10711641	YES	2500.000	2500.000	False
10711644	YES	2500.000	2500.000	False
10711646	YES	2500.000	2500.000	False
10711649	YES	2500.000	2500.000	False
10711651	YES	2500.000	2500.000	False
10711654	YES	2500.000	2500.000	False
10711656	YES	2500.000	2500.000	False
10711659	YES	2500.000	2500.000	False
10711661	YES	2500.000	2500.000	False
10711664	YES	2500.000	2500.000	False
10711666	YES	2500.000	2500.000	False
10711669	YES	2500.000	2500.000	False
10711671	YES	2500.000	2500.000	False
10711674	YES	2500.000	2500.000	False
10711676	YES	2500.000	2500.000	False
10711679	YES	2500.000	2500.000	False
10711681	YES	2500.000	2500.000	False
10711684	YES	2500.000	2500.000	False
10711686	YES	2500.000	2500.000	False
10741574	YES	2500.000	2500.000	False
10741576	YES	2500.000	2500.000	False
10741579	YES	2500.000	2500.000	False
10741581	YES	2500.000	2500.000	False
10741584	YES	2500.000	2500.000	False
10741586	YES	2500.000	2500.000	False
10741589	YES	2500.000	2500.000	False
10741591	YES	2500.000	2500.000	False
10741594	YES	2500.000	2500.000	False
10741596	YES	2500.000	2500.000	False
10741599	YES	2500.000	2500.000	False
10741601	YES	2500.000	2500.000	False
10741604	YES	2500.000	2500.000	False
10741606	YES	2500.000	2500.000	False

2.16 Report on Tiles - continued

Tile	Non-Skewed Tile	Width	Height	Overlap
10741609	YES	2500.000	2500.000	False
10741611	YES	2500.000	2500.000	False
10741614	YES	2500.000	2500.000	False
10741616	YES	2500.000	2500.000	False
10741619	YES	2500.000	2500.000	False
10741621	YES	2500.000	2500.000	False
10741624	YES	2500.000	2500.000	False
10741626	YES	2500.000	2500.000	False
10741629	YES	2500.000	2500.000	False
10741631	YES	2500.000	2500.000	False
10741634	YES	2500.000	2500.000	False
10741636	YES	2500.000	2500.000	False
10741639	YES	2500.000	2500.000	False
10741641	YES	2500.000	2500.000	False
10741644	YES	2500.000	2500.000	False
10741646	YES	2500.000	2500.000	False
10741649	YES	2500.000	2500.000	False
10741651	YES	2500.000	2500.000	False
10741654	YES	2500.000	2500.000	False
10741656	YES	2500.000	2500.000	False
10741659	YES	2500.000	2500.000	False
10741661	YES	2500.000	2500.000	False
10741664	YES	2500.000	2500.000	False
10741666	YES	2500.000	2500.000	False
10741669	YES	2500.000	2500.000	False
10741671	YES	2500.000	2500.000	False
10741674	YES	2500.000	2500.000	False
10741676	YES	2500.000	2500.000	False
10741679	YES	2500.000	2500.000	False
10741681	YES	2500.000	2500.000	False
10741684	YES	2500.000	2500.000	False
10741686	YES	2500.000	2500.000	False
10761574	YES	2500.000	2500.000	False
10761576	YES	2500.000	2500.000	False
10761579	YES	2500.000	2500.000	False
10761581	YES	2500.000	2500.000	False
10761584	YES	2500.000	2500.000	False
10761586	YES	2500.000	2500.000	False
10761589	YES	2500.000	2500.000	False
10761591	YES	2500.000	2500.000	False
10761594	YES	2500.000	2500.000	False
10761596	YES	2500.000	2500.000	False
10761599	YES	2500.000	2500.000	False
10761601	YES	2500.000	2500.000	False
10761604	YES	2500.000	2500.000	False
10761606	YES	2500.000	2500.000	False
10761609	YES	2500.000	2500.000	False
10761611	YES	2500.000	2500.000	False

2.16 Report on Tiles - continued

Tile	Non-Skewed Tile	Width	Height	Overlap
10761614	YES	2500.000	2500.000	False
10761616	YES	2500.000	2500.000	False
10761619	YES	2500.000	2500.000	False
10761621	YES	2500.000	2500.000	False
10761624	YES	2500.000	2500.000	False
10761626	YES	2500.000	2500.000	False
10761629	YES	2500.000	2500.000	False
10761631	YES	2500.000	2500.000	False
10761634	YES	2500.000	2500.000	False
10761636	YES	2500.000	2500.000	False
10761639	YES	2500.000	2500.000	False
10761641	YES	2500.000	2500.000	False
10761644	YES	2500.000	2500.000	False
10761646	YES	2500.000	2500.000	False
10761649	YES	2500.000	2500.000	False
10761651	YES	2500.000	2500.000	False
10761654	YES	2500.000	2500.000	False
10761656	YES	2500.000	2500.000	False
10761659	YES	2500.000	2500.000	False
10761661	YES	2500.000	2500.000	False
10761664	YES	2500.000	2500.000	False
10761666	YES	2500.000	2500.000	False
10761669	YES	2500.000	2500.000	False
10761671	YES	2500.000	2500.000	False
10761674	YES	2500.000	2500.000	False
10761676	YES	2500.000	2500.000	False
10761679	YES	2500.000	2500.000	False
10761681	YES	2500.000	2500.000	False
10761684	YES	2500.000	2500.000	False
10761686	YES	2500.000	2500.000	False
10791574	YES	2500.000	2500.000	False
10791576	YES	2500.000	2500.000	False
10791579	YES	2500.000	2500.000	False
10791581	YES	2500.000	2500.000	False
10791584	YES	2500.000	2500.000	False
10791586	YES	2500.000	2500.000	False
10791589	YES	2500.000	2500.000	False
10791591	YES	2500.000	2500.000	False
10791594	YES	2500.000	2500.000	False
10791596	YES	2500.000	2500.000	False
10791599	YES	2500.000	2500.000	False
10791601	YES	2500.000	2500.000	False
10791604	YES	2500.000	2500.000	False
10791606	YES	2500.000	2500.000	False
10791609	YES	2500.000	2500.000	False
10791611	YES	2500.000	2500.000	False
10791614	YES	2500.000	2500.000	False
10791616	YES	2500.000	2500.000	False

2.16 Report on Tiles - continued

Tile	Non-Skewed Tile	Width	Height	Overlap
10791619	YES	2500.000	2500.000	False
10791621	YES	2500.000	2500.000	False
10791624	YES	2500.000	2500.000	False
10791626	YES	2500.000	2500.000	False
10791629	YES	2500.000	2500.000	False
10791631	YES	2500.000	2500.000	False
10791634	YES	2500.000	2500.000	False
10791636	YES	2500.000	2500.000	False
10791639	YES	2500.000	2500.000	False
10791641	YES	2500.000	2500.000	False
10791644	YES	2500.000	2500.000	False
10791646	YES	2500.000	2500.000	False
10791649	YES	2500.000	2500.000	False
10791651	YES	2500.000	2500.000	False
10791654	YES	2500.000	2500.000	False
10791656	YES	2500.000	2500.000	False
10791659	YES	2500.000	2500.000	False
10791661	YES	2500.000	2500.000	False
10791664	YES	2500.000	2500.000	False
10791666	YES	2500.000	2500.000	False
10791669	YES	2500.000	2500.000	False
10791671	YES	2500.000	2500.000	False
10791674	YES	2500.000	2500.000	False
10791676	YES	2500.000	2500.000	False
10791679	YES	2500.000	2500.000	False
10791681	YES	2500.000	2500.000	False
10791684	YES	2500.000	2500.000	False
10791686	YES	2500.000	2500.000	False
10811574	YES	2500.000	2500.000	False
10811576	YES	2500.000	2500.000	False
10811579	YES	2500.000	2500.000	False
10811581	YES	2500.000	2500.000	False
10811584	YES	2500.000	2500.000	False
10811586	YES	2500.000	2500.000	False
10811589	YES	2500.000	2500.000	False
10811591	YES	2500.000	2500.000	False
10811594	YES	2500.000	2500.000	False
10811596	YES	2500.000	2500.000	False
10811599	YES	2500.000	2500.000	False
10811601	YES	2500.000	2500.000	False
10811604	YES	2500.000	2500.000	False
10811606	YES	2500.000	2500.000	False
10811609	YES	2500.000	2500.000	False
10811611	YES	2500.000	2500.000	False
10811614	YES	2500.000	2500.000	False
10811616	YES	2500.000	2500.000	False
10811619	YES	2500.000	2500.000	False
10811621	YES	2500.000	2500.000	False

2.16 Report on Tiles - continued

<u>Tile</u>	<u>Non-Skewed Tile</u>	<u>Width</u>	<u>Height</u>	<u>Overlap</u>
10811624	YES	2500.000	2500.000	False
10811626	YES	2500.000	2500.000	False
10811629	YES	2500.000	2500.000	False
10811631	YES	2500.000	2500.000	False
10811634	YES	2500.000	2500.000	False
10811636	YES	2500.000	2500.000	False
10811639	YES	2500.000	2500.000	False
10811641	YES	2500.000	2500.000	False
10811644	YES	2500.000	2500.000	False
10811646	YES	2500.000	2500.000	False
10811649	YES	2500.000	2500.000	False
10811651	YES	2500.000	2500.000	False
10811654	YES	2500.000	2500.000	False
10811656	YES	2500.000	2500.000	False
10811659	YES	2500.000	2500.000	False
10811661	YES	2500.000	2500.000	False
10811664	YES	2500.000	2500.000	False
10811666	YES	2500.000	2500.000	False
10811669	YES	2500.000	2500.000	False
10811671	YES	2500.000	2500.000	False
10811674	YES	2500.000	2500.000	False
10811676	YES	2500.000	2500.000	False
10811679	YES	2500.000	2500.000	False
10811681	YES	2500.000	2500.000	False
10811684	YES	2500.000	2500.000	False
10811686	YES	2500.000	2500.000	False
10841574	YES	2500.000	2500.000	False
10841576	YES	2500.000	2500.000	False
10841579	YES	2500.000	2500.000	False
10841581	YES	2500.000	2500.000	False
10841584	YES	2500.000	2500.000	False
10841586	YES	2500.000	2500.000	False
10841589	YES	2500.000	2500.000	False
10841591	YES	2500.000	2500.000	False
10841594	YES	2500.000	2500.000	False
10841596	YES	2500.000	2500.000	False
10841599	YES	2500.000	2500.000	False
10841601	YES	2500.000	2500.000	False
10841604	YES	2500.000	2500.000	False
10841606	YES	2500.000	2500.000	False
10841609	YES	2500.000	2500.000	False
10841611	YES	2500.000	2500.000	False
10841614	YES	2500.000	2500.000	False
10841616	YES	2500.000	2500.000	False
10841619	YES	2500.000	2500.000	False
10841621	YES	2500.000	2500.000	False
10841624	YES	2500.000	2500.000	False
10841626	YES	2500.000	2500.000	False

2.16 Report on Tiles - continued

<u>Tile</u>	<u>Non-Skewed Tile</u>	<u>Width</u>	<u>Height</u>	<u>Overlap</u>
10841629	YES	2500.000	2500.000	False
10841631	YES	2500.000	2500.000	False
10841634	YES	2500.000	2500.000	False
10841636	YES	2500.000	2500.000	False
10841639	YES	2500.000	2500.000	False
10841641	YES	2500.000	2500.000	False
10841644	YES	2500.000	2500.000	False
10841646	YES	2500.000	2500.000	False
10841649	YES	2500.000	2500.000	False
10841651	YES	2500.000	2500.000	False
10841654	YES	2500.000	2500.000	False
10841656	YES	2500.000	2500.000	False
10841659	YES	2500.000	2500.000	False
10841661	YES	2500.000	2500.000	False
10841664	YES	2500.000	2500.000	False
10841666	YES	2500.000	2500.000	False
10841669	YES	2500.000	2500.000	False
10841671	YES	2500.000	2500.000	False
10841674	YES	2500.000	2500.000	False
10841676	YES	2500.000	2500.000	False
10841679	YES	2500.000	2500.000	False
10841681	YES	2500.000	2500.000	False
10841684	YES	2500.000	2500.000	False
10841686	YES	2500.000	2500.000	False
10861574	YES	2500.000	2500.000	False
10861576	YES	2500.000	2500.000	False
10861579	YES	2500.000	2500.000	False
10861581	YES	2500.000	2500.000	False
10861584	YES	2500.000	2500.000	False
10861586	YES	2500.000	2500.000	False
10861589	YES	2500.000	2500.000	False
10861591	YES	2500.000	2500.000	False
10861594	YES	2500.000	2500.000	False
10861596	YES	2500.000	2500.000	False
10861599	YES	2500.000	2500.000	False
10861601	YES	2500.000	2500.000	False
10861604	YES	2500.000	2500.000	False
10861606	YES	2500.000	2500.000	False
10861609	YES	2500.000	2500.000	False
10861611	YES	2500.000	2500.000	False
10861614	YES	2500.000	2500.000	False
10861616	YES	2500.000	2500.000	False
10861619	YES	2500.000	2500.000	False
10861621	YES	2500.000	2500.000	False
10861624	YES	2500.000	2500.000	False
10861626	YES	2500.000	2500.000	False
10861629	YES	2500.000	2500.000	False
10861631	YES	2500.000	2500.000	False

2.16 Report on Tiles - continued

<u>Tile</u>	<u>Non-Skewed Tile</u>	<u>Width</u>	<u>Height</u>	<u>Overlap</u>
10861634	YES	2500.000	2500.000	False
10861636	YES	2500.000	2500.000	False
10861639	YES	2500.000	2500.000	False
10861641	YES	2500.000	2500.000	False
10861644	YES	2500.000	2500.000	False
10861646	YES	2500.000	2500.000	False
10861649	YES	2500.000	2500.000	False
10861651	YES	2500.000	2500.000	False
10861654	YES	2500.000	2500.000	False
10861656	YES	2500.000	2500.000	False
10861659	YES	2500.000	2500.000	False
10861661	YES	2500.000	2500.000	False
10861664	YES	2500.000	2500.000	False
10861666	YES	2500.000	2500.000	False
10861669	YES	2500.000	2500.000	False
10861671	YES	2500.000	2500.000	False
10861674	YES	2500.000	2500.000	False
10861676	YES	2500.000	2500.000	False
10861679	YES	2500.000	2500.000	False
10861681	YES	2500.000	2500.000	False
10861684	YES	2500.000	2500.000	False
10861686	YES	2500.000	2500.000	False
10891574	YES	2500.000	2500.000	False
10891576	YES	2500.000	2500.000	False
10891579	YES	2500.000	2500.000	False
10891581	YES	2500.000	2500.000	False
10891584	YES	2500.000	2500.000	False
10891586	YES	2500.000	2500.000	False
10891589	YES	2500.000	2500.000	False
10891591	YES	2500.000	2500.000	False
10891594	YES	2500.000	2500.000	False
10891596	YES	2500.000	2500.000	False
10891599	YES	2500.000	2500.000	False
10891601	YES	2500.000	2500.000	False
10891604	YES	2500.000	2500.000	False
10891606	YES	2500.000	2500.000	False
10891609	YES	2500.000	2500.000	False
10891611	YES	2500.000	2500.000	False
10891614	YES	2500.000	2500.000	False
10891616	YES	2500.000	2500.000	False
10891619	YES	2500.000	2500.000	False
10891621	YES	2500.000	2500.000	False
10891624	YES	2500.000	2500.000	False
10891626	YES	2500.000	2500.000	False
10891629	YES	2500.000	2500.000	False
10891631	YES	2500.000	2500.000	False
10891634	YES	2500.000	2500.000	False
10891636	YES	2500.000	2500.000	False

2.16 Report on Tiles - continued

Tile	Non-Skewed Tile	Width	Height	Overlap
10891639	YES	2500.000	2500.000	False
10891641	YES	2500.000	2500.000	False
10891644	YES	2500.000	2500.000	False
10891646	YES	2500.000	2500.000	False
10891649	YES	2500.000	2500.000	False
10891651	YES	2500.000	2500.000	False
10891654	YES	2500.000	2500.000	False
10891656	YES	2500.000	2500.000	False
10891659	YES	2500.000	2500.000	False
10891661	YES	2500.000	2500.000	False
10891664	YES	2500.000	2500.000	False
10891666	YES	2500.000	2500.000	False
10891669	YES	2500.000	2500.000	False
10891671	YES	2500.000	2500.000	False
10891674	YES	2500.000	2500.000	False
10891676	YES	2500.000	2500.000	False
10891679	YES	2500.000	2500.000	False
10891681	YES	2500.000	2500.000	False
10891684	YES	2500.000	2500.000	False
10891686	YES	2500.000	2500.000	False
10911574	YES	2500.000	2500.000	False
10911576	YES	2500.000	2500.000	False
10911579	YES	2500.000	2500.000	False
10911581	YES	2500.000	2500.000	False
10911584	YES	2500.000	2500.000	False
10911586	YES	2500.000	2500.000	False
10911589	YES	2500.000	2500.000	False
10911591	YES	2500.000	2500.000	False
10911594	YES	2500.000	2500.000	False
10911596	YES	2500.000	2500.000	False
10911599	YES	2500.000	2500.000	False
10911601	YES	2500.000	2500.000	False
10911604	YES	2500.000	2500.000	False
10911606	YES	2500.000	2500.000	False
10911609	YES	2500.000	2500.000	False
10911611	YES	2500.000	2500.000	False
10911614	YES	2500.000	2500.000	False
10911616	YES	2500.000	2500.000	False
10911619	YES	2500.000	2500.000	False
10911621	YES	2500.000	2500.000	False
10911624	YES	2500.000	2500.000	False
10911626	YES	2500.000	2500.000	False
10911629	YES	2500.000	2500.000	False
10911631	YES	2500.000	2500.000	False
10911634	YES	2500.000	2500.000	False
10911636	YES	2500.000	2500.000	False
10911639	YES	2500.000	2500.000	False
10911641	YES	2500.000	2500.000	False

2.16 Report on Tiles - continued

<u>Tile</u>	<u>Non-Skewed Tile</u>	<u>Width</u>	<u>Height</u>	<u>Overlap</u>
10911644	YES	2500.000	2500.000	False
10911646	YES	2500.000	2500.000	False
10911649	YES	2500.000	2500.000	False
10911651	YES	2500.000	2500.000	False
10911654	YES	2500.000	2500.000	False
10911656	YES	2500.000	2500.000	False
10911659	YES	2500.000	2500.000	False
10911661	YES	2500.000	2500.000	False
10911664	YES	2500.000	2500.000	False
10911666	YES	2500.000	2500.000	False
10911669	YES	2500.000	2500.000	False
10911671	YES	2500.000	2500.000	False
10911674	YES	2500.000	2500.000	False
10911676	YES	2500.000	2500.000	False
10911679	YES	2500.000	2500.000	False
10911681	YES	2500.000	2500.000	False
10911684	YES	2500.000	2500.000	False
10911686	YES	2500.000	2500.000	False
10941574	YES	2500.000	2500.000	False
10941576	YES	2500.000	2500.000	False
10941579	YES	2500.000	2500.000	False
10941581	YES	2500.000	2500.000	False
10941584	YES	2500.000	2500.000	False
10941586	YES	2500.000	2500.000	False
10941589	YES	2500.000	2500.000	False
10941591	YES	2500.000	2500.000	False
10941594	YES	2500.000	2500.000	False
10941596	YES	2500.000	2500.000	False
10941599	YES	2500.000	2500.000	False
10941601	YES	2500.000	2500.000	False
10941604	YES	2500.000	2500.000	False
10941606	YES	2500.000	2500.000	False
10941609	YES	2500.000	2500.000	False
10941611	YES	2500.000	2500.000	False
10941614	YES	2500.000	2500.000	False
10941616	YES	2500.000	2500.000	False
10941619	YES	2500.000	2500.000	False
10941621	YES	2500.000	2500.000	False
10941624	YES	2500.000	2500.000	False
10941626	YES	2500.000	2500.000	False
10941629	YES	2500.000	2500.000	False
10941631	YES	2500.000	2500.000	False
10941634	YES	2500.000	2500.000	False
10941636	YES	2500.000	2500.000	False
10941639	YES	2500.000	2500.000	False
10941641	YES	2500.000	2500.000	False
10941644	YES	2500.000	2500.000	False
10941646	YES	2500.000	2500.000	False

2.16 Report on Tiles - continued

Tile	Non-Skewed Tile	Width	Height	Overlap
10941649	YES	2500.000	2500.000	False
10941651	YES	2500.000	2500.000	False
10941654	YES	2500.000	2500.000	False
10941656	YES	2500.000	2500.000	False
10941659	YES	2500.000	2500.000	False
10941661	YES	2500.000	2500.000	False
10941664	YES	2500.000	2500.000	False
10941666	YES	2500.000	2500.000	False
10941669	YES	2500.000	2500.000	False
10941671	YES	2500.000	2500.000	False
10941674	YES	2500.000	2500.000	False
10941676	YES	2500.000	2500.000	False
10941679	YES	2500.000	2500.000	False
10941681	YES	2500.000	2500.000	False
10941684	YES	2500.000	2500.000	False
10941686	YES	2500.000	2500.000	False
10961574	YES	2500.000	2500.000	False
10961576	YES	2500.000	2500.000	False
10961579	YES	2500.000	2500.000	False
10961581	YES	2500.000	2500.000	False
10961584	YES	2500.000	2500.000	False
10961586	YES	2500.000	2500.000	False
10961589	YES	2500.000	2500.000	False
10961591	YES	2500.000	2500.000	False
10961594	YES	2500.000	2500.000	False
10961596	YES	2500.000	2500.000	False
10961599	YES	2500.000	2500.000	False
10961601	YES	2500.000	2500.000	False
10961604	YES	2500.000	2500.000	False
10961606	YES	2500.000	2500.000	False
10961609	YES	2500.000	2500.000	False
10961611	YES	2500.000	2500.000	False
10961614	YES	2500.000	2500.000	False
10961616	YES	2500.000	2500.000	False
10961619	YES	2500.000	2500.000	False
10961621	YES	2500.000	2500.000	False
10961624	YES	2500.000	2500.000	False
10961626	YES	2500.000	2500.000	False
10961629	YES	2500.000	2500.000	False
10961631	YES	2500.000	2500.000	False
10961634	YES	2500.000	2500.000	False
10961636	YES	2500.000	2500.000	False
10961639	YES	2500.000	2500.000	False
10961641	YES	2500.000	2500.000	False
10961644	YES	2500.000	2500.000	False
10961646	YES	2500.000	2500.000	False
10961649	YES	2500.000	2500.000	False
10961651	YES	2500.000	2500.000	False

2.16 Report on Tiles - continued

Tile	Non-Skewed Tile	Width	Height	Overlap
10961654	YES	2500.000	2500.000	False
10961656	YES	2500.000	2500.000	False
10961659	YES	2500.000	2500.000	False
10961661	YES	2500.000	2500.000	False
10961664	YES	2500.000	2500.000	False
10961666	YES	2500.000	2500.000	False
10961669	YES	2500.000	2500.000	False
10961671	YES	2500.000	2500.000	False
10961674	YES	2500.000	2500.000	False
10961676	YES	2500.000	2500.000	False
10961679	YES	2500.000	2500.000	False
10961681	YES	2500.000	2500.000	False
10961684	YES	2500.000	2500.000	False
10961686	YES	2500.000	2500.000	False
10991576	YES	2500.000	2500.000	False
10991579	YES	2500.000	2500.000	False
10991581	YES	2500.000	2500.000	False
10991584	YES	2500.000	2500.000	False
10991586	YES	2500.000	2500.000	False
10991589	YES	2500.000	2500.000	False
10991591	YES	2500.000	2500.000	False
10991594	YES	2500.000	2500.000	False
10991596	YES	2500.000	2500.000	False
10991599	YES	2500.000	2500.000	False
10991601	YES	2500.000	2500.000	False
10991604	YES	2500.000	2500.000	False
10991606	YES	2500.000	2500.000	False
10991609	YES	2500.000	2500.000	False
10991611	YES	2500.000	2500.000	False
10991614	YES	2500.000	2500.000	False
10991616	YES	2500.000	2500.000	False
10991619	YES	2500.000	2500.000	False
10991621	YES	2500.000	2500.000	False
10991624	YES	2500.000	2500.000	False
10991626	YES	2500.000	2500.000	False
10991629	YES	2500.000	2500.000	False
10991631	YES	2500.000	2500.000	False
10991634	YES	2500.000	2500.000	False
10991636	YES	2500.000	2500.000	False
10991639	YES	2500.000	2500.000	False
10991641	YES	2500.000	2500.000	False
10991644	YES	2500.000	2500.000	False
10991646	YES	2500.000	2500.000	False
10991649	YES	2500.000	2500.000	False
10991651	YES	2500.000	2500.000	False
10991654	YES	2500.000	2500.000	False
10991656	YES	2500.000	2500.000	False
10991659	YES	2500.000	2500.000	False

2.16 Report on Tiles - continued

<u>Tile</u>	<u>Non-Skewed Tile</u>	<u>Width</u>	<u>Height</u>	<u>Overlap</u>
10991661	YES	2500.000	2500.000	False
10991664	YES	2500.000	2500.000	False
10991666	YES	2500.000	2500.000	False
10991669	YES	2500.000	2500.000	False
10991671	YES	2500.000	2500.000	False
10991674	YES	2500.000	2500.000	False
10991676	YES	2500.000	2500.000	False
10991679	YES	2500.000	2500.000	False
10991681	YES	2500.000	2500.000	False
10991684	YES	2500.000	2500.000	False
10991686	YES	2500.000	2500.000	False
11011576	YES	2500.000	2500.000	False
11011579	YES	2500.000	2500.000	False
11011581	YES	2500.000	2500.000	False
11011584	YES	2500.000	2500.000	False
11011586	YES	2500.000	2500.000	False
11011589	YES	2500.000	2500.000	False
11011591	YES	2500.000	2500.000	False
11011594	YES	2500.000	2500.000	False
11011596	YES	2500.000	2500.000	False
11011599	YES	2500.000	2500.000	False
11011601	YES	2500.000	2500.000	False
11011604	YES	2500.000	2500.000	False
11011606	YES	2500.000	2500.000	False
11011609	YES	2500.000	2500.000	False
11011611	YES	2500.000	2500.000	False
11011614	YES	2500.000	2500.000	False
11011616	YES	2500.000	2500.000	False
11011619	YES	2500.000	2500.000	False
11011621	YES	2500.000	2500.000	False
11011624	YES	2500.000	2500.000	False
11011626	YES	2500.000	2500.000	False
11011629	YES	2500.000	2500.000	False
11011631	YES	2500.000	2500.000	False
11011634	YES	2500.000	2500.000	False
11011636	YES	2500.000	2500.000	False
11011639	YES	2500.000	2500.000	False
11011641	YES	2500.000	2500.000	False
11011644	YES	2500.000	2500.000	False
11011646	YES	2500.000	2500.000	False
11011649	YES	2500.000	2500.000	False
11011651	YES	2500.000	2500.000	False
11011654	YES	2500.000	2500.000	False
11011656	YES	2500.000	2500.000	False
11011659	YES	2500.000	2500.000	False
11011661	YES	2500.000	2500.000	False
11011664	YES	2500.000	2500.000	False
11011666	YES	2500.000	2500.000	False

2.16 Report on Tiles - continued

Tile	Non-Skewed Tile	Width	Height	Overlap
11011669	YES	2500.000	2500.000	False
11011671	YES	2500.000	2500.000	False
11011674	YES	2500.000	2500.000	False
11011676	YES	2500.000	2500.000	False
11011679	YES	2500.000	2500.000	False
11011681	YES	2500.000	2500.000	False
11011684	YES	2500.000	2500.000	False
11011686	YES	2500.000	2500.000	False
11041576	YES	2500.000	2500.000	False
11041579	YES	2500.000	2500.000	False
11041581	YES	2500.000	2500.000	False
11041584	YES	2500.000	2500.000	False
11041586	YES	2500.000	2500.000	False
11041589	YES	2500.000	2500.000	False
11041591	YES	2500.000	2500.000	False
11041594	YES	2500.000	2500.000	False
11041596	YES	2500.000	2500.000	False
11041599	YES	2500.000	2500.000	False
11041601	YES	2500.000	2500.000	False
11041604	YES	2500.000	2500.000	False
11041606	YES	2500.000	2500.000	False
11041609	YES	2500.000	2500.000	False
11041611	YES	2500.000	2500.000	False
11041614	YES	2500.000	2500.000	False
11041616	YES	2500.000	2500.000	False
11041619	YES	2500.000	2500.000	False
11041621	YES	2500.000	2500.000	False
11041624	YES	2500.000	2500.000	False
11041626	YES	2500.000	2500.000	False
11041629	YES	2500.000	2500.000	False
11041631	YES	2500.000	2500.000	False
11041634	YES	2500.000	2500.000	False
11041636	YES	2500.000	2500.000	False
11041639	YES	2500.000	2500.000	False
11041641	YES	2500.000	2500.000	False
11041644	YES	2500.000	2500.000	False
11041646	YES	2500.000	2500.000	False
11041649	YES	2500.000	2500.000	False
11041651	YES	2500.000	2500.000	False
11041654	YES	2500.000	2500.000	False
11041656	YES	2500.000	2500.000	False
11041659	YES	2500.000	2500.000	False
11041661	YES	2500.000	2500.000	False
11041664	YES	2500.000	2500.000	False
11041666	YES	2500.000	2500.000	False
11041669	YES	2500.000	2500.000	False
11041671	YES	2500.000	2500.000	False
11041674	YES	2500.000	2500.000	False

2.16 Report on Tiles - continued

Tile	Non-Skewed Tile	Width	Height	Overlap
11041676	YES	2500.000	2500.000	False
11041679	YES	2500.000	2500.000	False
11041681	YES	2500.000	2500.000	False
11041684	YES	2500.000	2500.000	False
11041686	YES	2500.000	2500.000	False
11061576	YES	2500.000	2500.000	False
11061579	YES	2500.000	2500.000	False
11061581	YES	2500.000	2500.000	False
11061584	YES	2500.000	2500.000	False
11061586	YES	2500.000	2500.000	False
11061589	YES	2500.000	2500.000	False
11061591	YES	2500.000	2500.000	False
11061594	YES	2500.000	2500.000	False
11061596	YES	2500.000	2500.000	False
11061599	YES	2500.000	2500.000	False
11061601	YES	2500.000	2500.000	False
11061604	YES	2500.000	2500.000	False
11061606	YES	2500.000	2500.000	False
11061609	YES	2500.000	2500.000	False
11061611	YES	2500.000	2500.000	False
11061614	YES	2500.000	2500.000	False
11061616	YES	2500.000	2500.000	False
11061619	YES	2500.000	2500.000	False
11061621	YES	2500.000	2500.000	False
11061624	YES	2500.000	2500.000	False
11061626	YES	2500.000	2500.000	False
11061629	YES	2500.000	2500.000	False
11061631	YES	2500.000	2500.000	False
11061634	YES	2500.000	2500.000	False
11061636	YES	2500.000	2500.000	False
11061639	YES	2500.000	2500.000	False
11061641	YES	2500.000	2500.000	False
11061644	YES	2500.000	2500.000	False
11061646	YES	2500.000	2500.000	False
11061649	YES	2500.000	2500.000	False
11061651	YES	2500.000	2500.000	False
11061654	YES	2500.000	2500.000	False
11061656	YES	2500.000	2500.000	False
11061659	YES	2500.000	2500.000	False
11061661	YES	2500.000	2500.000	False
11061664	YES	2500.000	2500.000	False
11061666	YES	2500.000	2500.000	False
11061669	YES	2500.000	2500.000	False
11061671	YES	2500.000	2500.000	False
11061674	YES	2500.000	2500.000	False
11061676	YES	2500.000	2500.000	False
11061679	YES	2500.000	2500.000	False
11061681	YES	2500.000	2500.000	False

2.16 Report on Tiles - continued

<u>Tile</u>	<u>Non-Skewed Tile</u>	<u>Width</u>	<u>Height</u>	<u>Overlap</u>
11061684	YES	2500.000	2500.000	False
11061686	YES	2500.000	2500.000	False
11091576	YES	2500.000	2500.000	False
11091579	YES	2500.000	2500.000	False
11091581	YES	2500.000	2500.000	False
11091584	YES	2500.000	2500.000	False
11091586	YES	2500.000	2500.000	False
11091589	YES	2500.000	2500.000	False
11091591	YES	2500.000	2500.000	False
11091594	YES	2500.000	2500.000	False
11091596	YES	2500.000	2500.000	False
11091599	YES	2500.000	2500.000	False
11091601	YES	2500.000	2500.000	False
11091604	YES	2500.000	2500.000	False
11091606	YES	2500.000	2500.000	False
11091609	YES	2500.000	2500.000	False
11091611	YES	2500.000	2500.000	False
11091614	YES	2500.000	2500.000	False
11091616	YES	2500.000	2500.000	False
11091619	YES	2500.000	2500.000	False
11091621	YES	2500.000	2500.000	False
11091624	YES	2500.000	2500.000	False
11091626	YES	2500.000	2500.000	False
11091629	YES	2500.000	2500.000	False
11091631	YES	2500.000	2500.000	False
11091634	YES	2500.000	2500.000	False
11091636	YES	2500.000	2500.000	False
11091639	YES	2500.000	2500.000	False
11091641	YES	2500.000	2500.000	False
11091644	YES	2500.000	2500.000	False
11091646	YES	2500.000	2500.000	False
11091649	YES	2500.000	2500.000	False
11091651	YES	2500.000	2500.000	False
11091654	YES	2500.000	2500.000	False
11091656	YES	2500.000	2500.000	False
11091659	YES	2500.000	2500.000	False
11091661	YES	2500.000	2500.000	False
11091664	YES	2500.000	2500.000	False
11091666	YES	2500.000	2500.000	False
11091669	YES	2500.000	2500.000	False
11091671	YES	2500.000	2500.000	False
11091674	YES	2500.000	2500.000	False
11091676	YES	2500.000	2500.000	False
11091679	YES	2500.000	2500.000	False
11091681	YES	2500.000	2500.000	False
11091684	YES	2500.000	2500.000	False
11091686	YES	2500.000	2500.000	False
11111576	YES	2500.000	2500.000	False

2.16 Report on Tiles - continued

<u>Tile</u>	<u>Non-Skewed Tile</u>	<u>Width</u>	<u>Height</u>	<u>Overlap</u>
11111579	YES	2500.000	2500.000	False
11111581	YES	2500.000	2500.000	False
11111584	YES	2500.000	2500.000	False
11111586	YES	2500.000	2500.000	False
11111589	YES	2500.000	2500.000	False
11111591	YES	2500.000	2500.000	False
11111594	YES	2500.000	2500.000	False
11111596	YES	2500.000	2500.000	False
11111599	YES	2500.000	2500.000	False
11111601	YES	2500.000	2500.000	False
11111604	YES	2500.000	2500.000	False
11111606	YES	2500.000	2500.000	False
11111609	YES	2500.000	2500.000	False
11111611	YES	2500.000	2500.000	False
11111614	YES	2500.000	2500.000	False
11111616	YES	2500.000	2500.000	False
11111619	YES	2500.000	2500.000	False
11111621	YES	2500.000	2500.000	False
11111624	YES	2500.000	2500.000	False
11111626	YES	2500.000	2500.000	False
11111629	YES	2500.000	2500.000	False
11111631	YES	2500.000	2500.000	False
11111634	YES	2500.000	2500.000	False
11111636	YES	2500.000	2500.000	False
11111639	YES	2500.000	2500.000	False
11111641	YES	2500.000	2500.000	False
11111644	YES	2500.000	2500.000	False
11111646	YES	2500.000	2500.000	False
11111649	YES	2500.000	2500.000	False
11111651	YES	2500.000	2500.000	False
11111654	YES	2500.000	2500.000	False
11111656	YES	2500.000	2500.000	False
11111659	YES	2500.000	2500.000	False
11111661	YES	2500.000	2500.000	False
11111664	YES	2500.000	2500.000	False
11111666	YES	2500.000	2500.000	False
11111669	YES	2500.000	2500.000	False
11111671	YES	2500.000	2500.000	False
11111674	YES	2500.000	2500.000	False
11111676	YES	2500.000	2500.000	False
11111679	YES	2500.000	2500.000	False
11111681	YES	2500.000	2500.000	False
11111684	YES	2500.000	2500.000	False
11111686	YES	2500.000	2500.000	False
11141576	YES	2500.000	2500.000	False
11141579	YES	2500.000	2500.000	False
11141581	YES	2500.000	2500.000	False
11141584	YES	2500.000	2500.000	False

2.16 Report on Tiles - continued

Tile	Non-Skewed Tile	Width	Height	Overlap
11141586	YES	2500.000	2500.000	False
11141589	YES	2500.000	2500.000	False
11141591	YES	2500.000	2500.000	False
11141594	YES	2500.000	2500.000	False
11141596	YES	2500.000	2500.000	False
11141599	YES	2500.000	2500.000	False
11141601	YES	2500.000	2500.000	False
11141604	YES	2500.000	2500.000	False
11141606	YES	2500.000	2500.000	False
11141609	YES	2500.000	2500.000	False
11141611	YES	2500.000	2500.000	False
11141614	YES	2500.000	2500.000	False
11141616	YES	2500.000	2500.000	False
11141619	YES	2500.000	2500.000	False
11141621	YES	2500.000	2500.000	False
11141624	YES	2500.000	2500.000	False
11141626	YES	2500.000	2500.000	False
11141629	YES	2500.000	2500.000	False
11141631	YES	2500.000	2500.000	False
11141634	YES	2500.000	2500.000	False
11141636	YES	2500.000	2500.000	False
11141639	YES	2500.000	2500.000	False
11141641	YES	2500.000	2500.000	False
11141644	YES	2500.000	2500.000	False
11141646	YES	2500.000	2500.000	False
11141649	YES	2500.000	2500.000	False
11141651	YES	2500.000	2500.000	False
11141654	YES	2500.000	2500.000	False
11141656	YES	2500.000	2500.000	False
11141659	YES	2500.000	2500.000	False
11141661	YES	2500.000	2500.000	False
11141664	YES	2500.000	2500.000	False
11141666	YES	2500.000	2500.000	False
11141669	YES	2500.000	2500.000	False
11141671	YES	2500.000	2500.000	False
11141674	YES	2500.000	2500.000	False
11141676	YES	2500.000	2500.000	False
11141679	YES	2500.000	2500.000	False
11141681	YES	2500.000	2500.000	False
11141684	YES	2500.000	2500.000	False
11141686	YES	2500.000	2500.000	False
11161576	YES	2500.000	2500.000	False
11161579	YES	2500.000	2500.000	False
11161581	YES	2500.000	2500.000	False
11161584	YES	2500.000	2500.000	False
11161586	YES	2500.000	2500.000	False
11161589	YES	2500.000	2500.000	False
11161591	YES	2500.000	2500.000	False

2.16 Report on Tiles - continued

Tile	Non-Skewed Tile	Width	Height	Overlap
11161594	YES	2500.000	2500.000	False
11161596	YES	2500.000	2500.000	False
11161599	YES	2500.000	2500.000	False
11161601	YES	2500.000	2500.000	False
11161604	YES	2500.000	2500.000	False
11161606	YES	2500.000	2500.000	False
11161609	YES	2500.000	2500.000	False
11161611	YES	2500.000	2500.000	False
11161614	YES	2500.000	2500.000	False
11161616	YES	2500.000	2500.000	False
11161619	YES	2500.000	2500.000	False
11161621	YES	2500.000	2500.000	False
11161624	YES	2500.000	2500.000	False
11161626	YES	2500.000	2500.000	False
11161629	YES	2500.000	2500.000	False
11161631	YES	2500.000	2500.000	False
11161634	YES	2500.000	2500.000	False
11161636	YES	2500.000	2500.000	False
11161639	YES	2500.000	2500.000	False
11161641	YES	2500.000	2500.000	False
11161644	YES	2500.000	2500.000	False
11161646	YES	2500.000	2500.000	False
11161649	YES	2500.000	2500.000	False
11161651	YES	2500.000	2500.000	False
11161654	YES	2500.000	2500.000	False
11161656	YES	2500.000	2500.000	False
11161659	YES	2500.000	2500.000	False
11161661	YES	2500.000	2500.000	False
11161664	YES	2500.000	2500.000	False
11161666	YES	2500.000	2500.000	False
11161669	YES	2500.000	2500.000	False
11161671	YES	2500.000	2500.000	False
11161674	YES	2500.000	2500.000	False
11161676	YES	2500.000	2500.000	False
11161679	YES	2500.000	2500.000	False
11161681	YES	2500.000	2500.000	False
11161684	YES	2500.000	2500.000	False
11161686	YES	2500.000	2500.000	False
11191576	YES	2500.000	2500.000	False
11191579	YES	2500.000	2500.000	False
11191581	YES	2500.000	2500.000	False
11191584	YES	2500.000	2500.000	False
11191586	YES	2500.000	2500.000	False
11191589	YES	2500.000	2500.000	False
11191591	YES	2500.000	2500.000	False
11191594	YES	2500.000	2500.000	False
11191596	YES	2500.000	2500.000	False
11191599	YES	2500.000	2500.000	False

2.16 Report on Tiles - continued

<u>Tile</u>	<u>Non-Skewed Tile</u>	<u>Width</u>	<u>Height</u>	<u>Overlap</u>
11191601	YES	2500.000	2500.000	False
11191604	YES	2500.000	2500.000	False
11191606	YES	2500.000	2500.000	False
11191609	YES	2500.000	2500.000	False
11191611	YES	2500.000	2500.000	False
11191614	YES	2500.000	2500.000	False
11191616	YES	2500.000	2500.000	False
11191619	YES	2500.000	2500.000	False
11191621	YES	2500.000	2500.000	False
11191624	YES	2500.000	2500.000	False
11191626	YES	2500.000	2500.000	False
11191629	YES	2500.000	2500.000	False
11191631	YES	2500.000	2500.000	False
11191634	YES	2500.000	2500.000	False
11191636	YES	2500.000	2500.000	False
11191639	YES	2500.000	2500.000	False
11191641	YES	2500.000	2500.000	False
11191644	YES	2500.000	2500.000	False
11191646	YES	2500.000	2500.000	False
11191649	YES	2500.000	2500.000	False
11191651	YES	2500.000	2500.000	False
11191654	YES	2500.000	2500.000	False
11191656	YES	2500.000	2500.000	False
11191659	YES	2500.000	2500.000	False
11191661	YES	2500.000	2500.000	False
11191664	YES	2500.000	2500.000	False
11191666	YES	2500.000	2500.000	False
11191669	YES	2500.000	2500.000	False
11191671	YES	2500.000	2500.000	False
11191674	YES	2500.000	2500.000	False
11191676	YES	2500.000	2500.000	False
11191679	YES	2500.000	2500.000	False
11191681	YES	2500.000	2500.000	False
11191684	YES	2500.000	2500.000	False
11191686	YES	2500.000	2500.000	False
11211576	YES	2500.000	2500.000	False
11211579	YES	2500.000	2500.000	False
11211581	YES	2500.000	2500.000	False
11211584	YES	2500.000	2500.000	False
11211586	YES	2500.000	2500.000	False
11211589	YES	2500.000	2500.000	False
11211591	YES	2500.000	2500.000	False
11211594	YES	2500.000	2500.000	False
11211596	YES	2500.000	2500.000	False
11211599	YES	2500.000	2500.000	False
11211601	YES	2500.000	2500.000	False
11211604	YES	2500.000	2500.000	False
11211606	YES	2500.000	2500.000	False

2.16 Report on Tiles - continued

Tile	Non-Skewed Tile	Width	Height	Overlap
11211609	YES	2500.000	2500.000	False
11211611	YES	2500.000	2500.000	False
11211614	YES	2500.000	2500.000	False
11211616	YES	2500.000	2500.000	False
11211619	YES	2500.000	2500.000	False
11211621	YES	2500.000	2500.000	False
11211624	YES	2500.000	2500.000	False
11211626	YES	2500.000	2500.000	False
11211629	YES	2500.000	2500.000	False
11211631	YES	2500.000	2500.000	False
11211634	YES	2500.000	2500.000	False
11211636	YES	2500.000	2500.000	False
11211639	YES	2500.000	2500.000	False
11211641	YES	2500.000	2500.000	False
11211644	YES	2500.000	2500.000	False
11211646	YES	2500.000	2500.000	False
11211649	YES	2500.000	2500.000	False
11211651	YES	2500.000	2500.000	False
11211654	YES	2500.000	2500.000	False
11211656	YES	2500.000	2500.000	False
11211659	YES	2500.000	2500.000	False
11211661	YES	2500.000	2500.000	False
11211664	YES	2500.000	2500.000	False
11211666	YES	2500.000	2500.000	False
11211669	YES	2500.000	2500.000	False
11211671	YES	2500.000	2500.000	False
11211674	YES	2500.000	2500.000	False
11211676	YES	2500.000	2500.000	False
11211679	YES	2500.000	2500.000	False
11211681	YES	2500.000	2500.000	False
11211684	YES	2500.000	2500.000	False
11211686	YES	2500.000	2500.000	False
11241576	YES	2500.000	2500.000	False
11241579	YES	2500.000	2500.000	False
11241581	YES	2500.000	2500.000	False
11241584	YES	2500.000	2500.000	False
11241586	YES	2500.000	2500.000	False
11241589	YES	2500.000	2500.000	False
11241591	YES	2500.000	2500.000	False
11241594	YES	2500.000	2500.000	False
11241596	YES	2500.000	2500.000	False
11241599	YES	2500.000	2500.000	False
11241601	YES	2500.000	2500.000	False
11241604	YES	2500.000	2500.000	False
11241606	YES	2500.000	2500.000	False
11241609	YES	2500.000	2500.000	False
11241611	YES	2500.000	2500.000	False
11241614	YES	2500.000	2500.000	False

2.16 Report on Tiles - continued

Tile	Non-Skewed Tile	Width	Height	Overlap
11241616	YES	2500.000	2500.000	False
11241619	YES	2500.000	2500.000	False
11241621	YES	2500.000	2500.000	False
11241624	YES	2500.000	2500.000	False
11241626	YES	2500.000	2500.000	False
11241629	YES	2500.000	2500.000	False
11241631	YES	2500.000	2500.000	False
11241634	YES	2500.000	2500.000	False
11241636	YES	2500.000	2500.000	False
11241639	YES	2500.000	2500.000	False
11241641	YES	2500.000	2500.000	False
11241644	YES	2500.000	2500.000	False
11241646	YES	2500.000	2500.000	False
11241649	YES	2500.000	2500.000	False
11241651	YES	2500.000	2500.000	False
11241654	YES	2500.000	2500.000	False
11241656	YES	2500.000	2500.000	False
11241659	YES	2500.000	2500.000	False
11241661	YES	2500.000	2500.000	False
11241664	YES	2500.000	2500.000	False
11241666	YES	2500.000	2500.000	False
11241669	YES	2500.000	2500.000	False
11241671	YES	2500.000	2500.000	False
11241674	YES	2500.000	2500.000	False
11241676	YES	2500.000	2500.000	False
11241679	YES	2500.000	2500.000	False
11241681	YES	2500.000	2500.000	False
11241684	YES	2500.000	2500.000	False
11241686	YES	2500.000	2500.000	False
11261576	YES	2500.000	2500.000	False
11261579	YES	2500.000	2500.000	False
11261581	YES	2500.000	2500.000	False
11261584	YES	2500.000	2500.000	False
11261586	YES	2500.000	2500.000	False
11261589	YES	2500.000	2500.000	False
11261591	YES	2500.000	2500.000	False
11261594	YES	2500.000	2500.000	False
11261596	YES	2500.000	2500.000	False
11261599	YES	2500.000	2500.000	False
11261601	YES	2500.000	2500.000	False
11261604	YES	2500.000	2500.000	False
11261606	YES	2500.000	2500.000	False
11261609	YES	2500.000	2500.000	False
11261611	YES	2500.000	2500.000	False
11261614	YES	2500.000	2500.000	False
11261616	YES	2500.000	2500.000	False
11261619	YES	2500.000	2500.000	False
11261621	YES	2500.000	2500.000	False

2.16 Report on Tiles - continued

Tile	Non-Skewed Tile	Width	Height	Overlap
11261624	YES	2500.000	2500.000	False
11261626	YES	2500.000	2500.000	False
11261629	YES	2500.000	2500.000	False
11261631	YES	2500.000	2500.000	False
11261634	YES	2500.000	2500.000	False
11261636	YES	2500.000	2500.000	False
11261639	YES	2500.000	2500.000	False
11261641	YES	2500.000	2500.000	False
11261644	YES	2500.000	2500.000	False
11261646	YES	2500.000	2500.000	False
11261649	YES	2500.000	2500.000	False
11261651	YES	2500.000	2500.000	False
11261654	YES	2500.000	2500.000	False
11261656	YES	2500.000	2500.000	False
11261659	YES	2500.000	2500.000	False
11261661	YES	2500.000	2500.000	False
11261664	YES	2500.000	2500.000	False
11261666	YES	2500.000	2500.000	False
11261669	YES	2500.000	2500.000	False
11261671	YES	2500.000	2500.000	False
11261674	YES	2500.000	2500.000	False
11261676	YES	2500.000	2500.000	False
11261679	YES	2500.000	2500.000	False
11261681	YES	2500.000	2500.000	False
11261684	YES	2500.000	2500.000	False
11261686	YES	2500.000	2500.000	False
11291576	YES	2500.000	2500.000	False
11291579	YES	2500.000	2500.000	False
11291581	YES	2500.000	2500.000	False
11291584	YES	2500.000	2500.000	False
11291586	YES	2500.000	2500.000	False
11291589	YES	2500.000	2500.000	False
11291591	YES	2500.000	2500.000	False
11291594	YES	2500.000	2500.000	False
11291596	YES	2500.000	2500.000	False
11291599	YES	2500.000	2500.000	False
11291601	YES	2500.000	2500.000	False
11291604	YES	2500.000	2500.000	False
11291606	YES	2500.000	2500.000	False
11291609	YES	2500.000	2500.000	False
11291611	YES	2500.000	2500.000	False
11291614	YES	2500.000	2500.000	False
11291616	YES	2500.000	2500.000	False
11291619	YES	2500.000	2500.000	False
11291621	YES	2500.000	2500.000	False
11291624	YES	2500.000	2500.000	False
11291626	YES	2500.000	2500.000	False
11291629	YES	2500.000	2500.000	False

2.16 Report on Tiles - continued

<u>Tile</u>	<u>Non-Skewed Tile</u>	<u>Width</u>	<u>Height</u>	<u>Overlap</u>
11291631	YES	2500.000	2500.000	False
11291634	YES	2500.000	2500.000	False
11291636	YES	2500.000	2500.000	False
11291639	YES	2500.000	2500.000	False
11291641	YES	2500.000	2500.000	False
11291644	YES	2500.000	2500.000	False
11291646	YES	2500.000	2500.000	False
11291649	YES	2500.000	2500.000	False
11291651	YES	2500.000	2500.000	False
11291654	YES	2500.000	2500.000	False
11291656	YES	2500.000	2500.000	False
11291659	YES	2500.000	2500.000	False
11291661	YES	2500.000	2500.000	False
11291664	YES	2500.000	2500.000	False
11291666	YES	2500.000	2500.000	False
11291669	YES	2500.000	2500.000	False
11291671	YES	2500.000	2500.000	False
11291674	YES	2500.000	2500.000	False
11291676	YES	2500.000	2500.000	False
11291679	YES	2500.000	2500.000	False
11291681	YES	2500.000	2500.000	False
11291684	YES	2500.000	2500.000	False
11291686	YES	2500.000	2500.000	False
11311576	YES	2500.000	2500.000	False
11311579	YES	2500.000	2500.000	False
11311581	YES	2500.000	2500.000	False
11311584	YES	2500.000	2500.000	False
11311586	YES	2500.000	2500.000	False
11311589	YES	2500.000	2500.000	False
11311591	YES	2500.000	2500.000	False
11311594	YES	2500.000	2500.000	False
11311596	YES	2500.000	2500.000	False
11311599	YES	2500.000	2500.000	False
11311601	YES	2500.000	2500.000	False
11311604	YES	2500.000	2500.000	False
11311606	YES	2500.000	2500.000	False
11311609	YES	2500.000	2500.000	False
11311611	YES	2500.000	2500.000	False
11311614	YES	2500.000	2500.000	False
11311616	YES	2500.000	2500.000	False
11311619	YES	2500.000	2500.000	False
11311621	YES	2500.000	2500.000	False
11311624	YES	2500.000	2500.000	False
11311626	YES	2500.000	2500.000	False
11311629	YES	2500.000	2500.000	False
11311631	YES	2500.000	2500.000	False
11311634	YES	2500.000	2500.000	False
11311636	YES	2500.000	2500.000	False

2.16 Report on Tiles - continued

<u>Tile</u>	<u>Non-Skewed Tile</u>	<u>Width</u>	<u>Height</u>	<u>Overlap</u>
11311639	YES	2500.000	2500.000	False
11311641	YES	2500.000	2500.000	False
11311644	YES	2500.000	2500.000	False
11311646	YES	2500.000	2500.000	False
11311649	YES	2500.000	2500.000	False
11311651	YES	2500.000	2500.000	False
11311654	YES	2500.000	2500.000	False
11311656	YES	2500.000	2500.000	False
11311659	YES	2500.000	2500.000	False
11311661	YES	2500.000	2500.000	False
11311664	YES	2500.000	2500.000	False
11311666	YES	2500.000	2500.000	False
11311669	YES	2500.000	2500.000	False
11311671	YES	2500.000	2500.000	False
11311674	YES	2500.000	2500.000	False
11311676	YES	2500.000	2500.000	False
11311679	YES	2500.000	2500.000	False
11311681	YES	2500.000	2500.000	False
11311684	YES	2500.000	2500.000	False
11311686	YES	2500.000	2500.000	False
11341576	YES	2500.000	2500.000	False
11341579	YES	2500.000	2500.000	False
11341581	YES	2500.000	2500.000	False
11341584	YES	2500.000	2500.000	False
11341586	YES	2500.000	2500.000	False
11341589	YES	2500.000	2500.000	False
11341591	YES	2500.000	2500.000	False
11341594	YES	2500.000	2500.000	False
11341596	YES	2500.000	2500.000	False
11341599	YES	2500.000	2500.000	False
11341601	YES	2500.000	2500.000	False
11341604	YES	2500.000	2500.000	False
11341606	YES	2500.000	2500.000	False
11341609	YES	2500.000	2500.000	False
11341611	YES	2500.000	2500.000	False
11341614	YES	2500.000	2500.000	False
11341616	YES	2500.000	2500.000	False
11341619	YES	2500.000	2500.000	False
11341621	YES	2500.000	2500.000	False
11341624	YES	2500.000	2500.000	False
11341626	YES	2500.000	2500.000	False
11341629	YES	2500.000	2500.000	False
11341631	YES	2500.000	2500.000	False
11341634	YES	2500.000	2500.000	False
11341636	YES	2500.000	2500.000	False
11341639	YES	2500.000	2500.000	False
11341641	YES	2500.000	2500.000	False
11341644	YES	2500.000	2500.000	False

2.16 Report on Tiles - continued

<u>Tile</u>	<u>Non-Skewed Tile</u>	<u>Width</u>	<u>Height</u>	<u>Overlap</u>
11341646	YES	2500.000	2500.000	False
11341649	YES	2500.000	2500.000	False
11341651	YES	2500.000	2500.000	False
11341654	YES	2500.000	2500.000	False
11341656	YES	2500.000	2500.000	False
11341659	YES	2500.000	2500.000	False
11341661	YES	2500.000	2500.000	False
11341664	YES	2500.000	2500.000	False
11341666	YES	2500.000	2500.000	False
11341669	YES	2500.000	2500.000	False
11341671	YES	2500.000	2500.000	False
11341674	YES	2500.000	2500.000	False
11341676	YES	2500.000	2500.000	False
11341679	YES	2500.000	2500.000	False
11341681	YES	2500.000	2500.000	False
11341684	YES	2500.000	2500.000	False
11341686	YES	2500.000	2500.000	False
11361576	YES	2500.000	2500.000	False
11361579	YES	2500.000	2500.000	False
11361581	YES	2500.000	2500.000	False
11361584	YES	2500.000	2500.000	False
11361586	YES	2500.000	2500.000	False
11361589	YES	2500.000	2500.000	False
11361591	YES	2500.000	2500.000	False
11361594	YES	2500.000	2500.000	False
11361596	YES	2500.000	2500.000	False
11361599	YES	2500.000	2500.000	False
11361601	YES	2500.000	2500.000	False
11361604	YES	2500.000	2500.000	False
11361606	YES	2500.000	2500.000	False
11361609	YES	2500.000	2500.000	False
11361611	YES	2500.000	2500.000	False
11361614	YES	2500.000	2500.000	False
11361616	YES	2500.000	2500.000	False
11361619	YES	2500.000	2500.000	False
11361621	YES	2500.000	2500.000	False
11361624	YES	2500.000	2500.000	False
11361626	YES	2500.000	2500.000	False
11361629	YES	2500.000	2500.000	False
11361631	YES	2500.000	2500.000	False
11361634	YES	2500.000	2500.000	False
11361636	YES	2500.000	2500.000	False
11361639	YES	2500.000	2500.000	False
11361641	YES	2500.000	2500.000	False
11361644	YES	2500.000	2500.000	False
11361646	YES	2500.000	2500.000	False
11361649	YES	2500.000	2500.000	False
11361651	YES	2500.000	2500.000	False

2.16 Report on Tiles - continued

<u>Tile</u>	<u>Non-Skewed Tile</u>	<u>Width</u>	<u>Height</u>	<u>Overlap</u>
11361654	YES	2500.000	2500.000	False
11361656	YES	2500.000	2500.000	False
11361659	YES	2500.000	2500.000	False
11361661	YES	2500.000	2500.000	False
11361664	YES	2500.000	2500.000	False
11361666	YES	2500.000	2500.000	False
11361669	YES	2500.000	2500.000	False
11361671	YES	2500.000	2500.000	False
11361674	YES	2500.000	2500.000	False
11361676	YES	2500.000	2500.000	False
11361679	YES	2500.000	2500.000	False
11361681	YES	2500.000	2500.000	False
11361684	YES	2500.000	2500.000	False
11361686	YES	2500.000	2500.000	False
11391576	YES	2500.000	2500.000	False
11391579	YES	2500.000	2500.000	False
11391581	YES	2500.000	2500.000	False
11391584	YES	2500.000	2500.000	False
11391586	YES	2500.000	2500.000	False
11391589	YES	2500.000	2500.000	False
11391591	YES	2500.000	2500.000	False
11391594	YES	2500.000	2500.000	False
11391596	YES	2500.000	2500.000	False
11391599	YES	2500.000	2500.000	False
11391601	YES	2500.000	2500.000	False
11391604	YES	2500.000	2500.000	False
11391606	YES	2500.000	2500.000	False
11391609	YES	2500.000	2500.000	False
11391611	YES	2500.000	2500.000	False
11391614	YES	2500.000	2500.000	False
11391616	YES	2500.000	2500.000	False
11391619	YES	2500.000	2500.000	False
11391621	YES	2500.000	2500.000	False
11391624	YES	2500.000	2500.000	False
11391626	YES	2500.000	2500.000	False
11391629	YES	2500.000	2500.000	False
11391631	YES	2500.000	2500.000	False
11391634	YES	2500.000	2500.000	False
11391636	YES	2500.000	2500.000	False
11391639	YES	2500.000	2500.000	False
11391641	YES	2500.000	2500.000	False
11391644	YES	2500.000	2500.000	False
11391646	YES	2500.000	2500.000	False
11391649	YES	2500.000	2500.000	False
11391651	YES	2500.000	2500.000	False
11391654	YES	2500.000	2500.000	False
11391656	YES	2500.000	2500.000	False
11391659	YES	2500.000	2500.000	False

2.16 Report on Tiles - continued

Tile	Non-Skewed Tile	Width	Height	Overlap
11391661	YES	2500.000	2500.000	False
11391664	YES	2500.000	2500.000	False
11391666	YES	2500.000	2500.000	False
11391669	YES	2500.000	2500.000	False
11391671	YES	2500.000	2500.000	False
11391674	YES	2500.000	2500.000	False
11391676	YES	2500.000	2500.000	False
11391679	YES	2500.000	2500.000	False
11391681	YES	2500.000	2500.000	False
11391684	YES	2500.000	2500.000	False
11391686	YES	2500.000	2500.000	False
11411576	YES	2500.000	2500.000	False
11411579	YES	2500.000	2500.000	False
11411581	YES	2500.000	2500.000	False
11411584	YES	2500.000	2500.000	False
11411586	YES	2500.000	2500.000	False
11411589	YES	2500.000	2500.000	False
11411591	YES	2500.000	2500.000	False
11411594	YES	2500.000	2500.000	False
11411596	YES	2500.000	2500.000	False
11411599	YES	2500.000	2500.000	False
11411601	YES	2500.000	2500.000	False
11411604	YES	2500.000	2500.000	False
11411606	YES	2500.000	2500.000	False
11411609	YES	2500.000	2500.000	False
11411611	YES	2500.000	2500.000	False
11411614	YES	2500.000	2500.000	False
11411616	YES	2500.000	2500.000	False
11411619	YES	2500.000	2500.000	False
11411621	YES	2500.000	2500.000	False
11411624	YES	2500.000	2500.000	False
11411626	YES	2500.000	2500.000	False
11411629	YES	2500.000	2500.000	False
11411631	YES	2500.000	2500.000	False
11411634	YES	2500.000	2500.000	False
11411636	YES	2500.000	2500.000	False
11411639	YES	2500.000	2500.000	False
11411641	YES	2500.000	2500.000	False
11411644	YES	2500.000	2500.000	False
11411646	YES	2500.000	2500.000	False
11411649	YES	2500.000	2500.000	False
11411651	YES	2500.000	2500.000	False
11411654	YES	2500.000	2500.000	False
11411656	YES	2500.000	2500.000	False
11411659	YES	2500.000	2500.000	False
11411661	YES	2500.000	2500.000	False
11411664	YES	2500.000	2500.000	False
11411666	YES	2500.000	2500.000	False

2.16 Report on Tiles - continued

<u>Tile</u>	<u>Non-Skewed Tile</u>	<u>Width</u>	<u>Height</u>	<u>Overlap</u>
11411669	YES	2500.000	2500.000	False
11411671	YES	2500.000	2500.000	False
11411674	YES	2500.000	2500.000	False
11411676	YES	2500.000	2500.000	False
11411679	YES	2500.000	2500.000	False
11411681	YES	2500.000	2500.000	False
11411684	YES	2500.000	2500.000	False
11411686	YES	2500.000	2500.000	False
11441576	YES	2500.000	2500.000	False
11441579	YES	2500.000	2500.000	False
11441581	YES	2500.000	2500.000	False
11441584	YES	2500.000	2500.000	False
11441586	YES	2500.000	2500.000	False
11441589	YES	2500.000	2500.000	False
11441591	YES	2500.000	2500.000	False
11441594	YES	2500.000	2500.000	False
11441596	YES	2500.000	2500.000	False
11441599	YES	2500.000	2500.000	False
11441601	YES	2500.000	2500.000	False
11441604	YES	2500.000	2500.000	False
11441606	YES	2500.000	2500.000	False
11441609	YES	2500.000	2500.000	False
11441611	YES	2500.000	2500.000	False
11441614	YES	2500.000	2500.000	False
11441616	YES	2500.000	2500.000	False
11441619	YES	2500.000	2500.000	False
11441621	YES	2500.000	2500.000	False
11441624	YES	2500.000	2500.000	False
11441626	YES	2500.000	2500.000	False
11441629	YES	2500.000	2500.000	False
11441631	YES	2500.000	2500.000	False
11441634	YES	2500.000	2500.000	False
11441636	YES	2500.000	2500.000	False
11441639	YES	2500.000	2500.000	False
11441641	YES	2500.000	2500.000	False
11441644	YES	2500.000	2500.000	False
11441646	YES	2500.000	2500.000	False
11441649	YES	2500.000	2500.000	False
11441651	YES	2500.000	2500.000	False
11441654	YES	2500.000	2500.000	False
11441656	YES	2500.000	2500.000	False
11441659	YES	2500.000	2500.000	False
11441661	YES	2500.000	2500.000	False
11441664	YES	2500.000	2500.000	False
11441666	YES	2500.000	2500.000	False
11441669	YES	2500.000	2500.000	False
11441671	YES	2500.000	2500.000	False
11441674	YES	2500.000	2500.000	False

2.16 Report on Tiles - continued

<u>Tile</u>	<u>Non-Skewed Tile</u>	<u>Width</u>	<u>Height</u>	<u>Overlap</u>
11441676	YES	2500.000	2500.000	False
11441679	YES	2500.000	2500.000	False
11441681	YES	2500.000	2500.000	False
11441684	YES	2500.000	2500.000	False
11441686	YES	2500.000	2500.000	False
11461576	YES	2500.000	2500.000	False
11461579	YES	2500.000	2500.000	False
11461581	YES	2500.000	2500.000	False
11461584	YES	2500.000	2500.000	False
11461586	YES	2500.000	2500.000	False
11461589	YES	2500.000	2500.000	False
11461591	YES	2500.000	2500.000	False
11461594	YES	2500.000	2500.000	False
11461596	YES	2500.000	2500.000	False
11461599	YES	2500.000	2500.000	False
11461601	YES	2500.000	2500.000	False
11461604	YES	2500.000	2500.000	False
11461606	YES	2500.000	2500.000	False
11461609	YES	2500.000	2500.000	False
11461611	YES	2500.000	2500.000	False
11461614	YES	2500.000	2500.000	False
11461616	YES	2500.000	2500.000	False
11461619	YES	2500.000	2500.000	False
11461621	YES	2500.000	2500.000	False
11461624	YES	2500.000	2500.000	False
11461626	YES	2500.000	2500.000	False
11461629	YES	2500.000	2500.000	False
11461631	YES	2500.000	2500.000	False
11461634	YES	2500.000	2500.000	False
11461636	YES	2500.000	2500.000	False
11461639	YES	2500.000	2500.000	False
11461641	YES	2500.000	2500.000	False
11461644	YES	2500.000	2500.000	False
11461646	YES	2500.000	2500.000	False
11461649	YES	2500.000	2500.000	False
11461651	YES	2500.000	2500.000	False
11461654	YES	2500.000	2500.000	False
11461656	YES	2500.000	2500.000	False
11461659	YES	2500.000	2500.000	False
11461661	YES	2500.000	2500.000	False
11461664	YES	2500.000	2500.000	False
11461666	YES	2500.000	2500.000	False
11461669	YES	2500.000	2500.000	False
11461671	YES	2500.000	2500.000	False
11461674	YES	2500.000	2500.000	False
11461676	YES	2500.000	2500.000	False
11461679	YES	2500.000	2500.000	False
11461681	YES	2500.000	2500.000	False

2.16 Report on Tiles - continued

Tile	Non-Skewed Tile	Width	Height	Overlap
11461684	YES	2500.000	2500.000	False
11461686	YES	2500.000	2500.000	False
11491576	YES	2500.000	2500.000	False
11491579	YES	2500.000	2500.000	False
11491581	YES	2500.000	2500.000	False
11491584	YES	2500.000	2500.000	False
11491586	YES	2500.000	2500.000	False
11491589	YES	2500.000	2500.000	False
11491591	YES	2500.000	2500.000	False
11491594	YES	2500.000	2500.000	False
11491596	YES	2500.000	2500.000	False
11491599	YES	2500.000	2500.000	False
11491601	YES	2500.000	2500.000	False
11491604	YES	2500.000	2500.000	False
11491606	YES	2500.000	2500.000	False
11491609	YES	2500.000	2500.000	False
11491611	YES	2500.000	2500.000	False
11491614	YES	2500.000	2500.000	False
11491616	YES	2500.000	2500.000	False
11491619	YES	2500.000	2500.000	False
11491621	YES	2500.000	2500.000	False
11491624	YES	2500.000	2500.000	False
11491626	YES	2500.000	2500.000	False
11491629	YES	2500.000	2500.000	False
11491631	YES	2500.000	2500.000	False
11491634	YES	2500.000	2500.000	False
11491636	YES	2500.000	2500.000	False
11491639	YES	2500.000	2500.000	False
11491641	YES	2500.000	2500.000	False
11491644	YES	2500.000	2500.000	False
11491646	YES	2500.000	2500.000	False
11491649	YES	2500.000	2500.000	False
11491651	YES	2500.000	2500.000	False
11491654	YES	2500.000	2500.000	False
11491656	YES	2500.000	2500.000	False
11491659	YES	2500.000	2500.000	False
11491661	YES	2500.000	2500.000	False
11491664	YES	2500.000	2500.000	False
11491666	YES	2500.000	2500.000	False
11491669	YES	2500.000	2500.000	False
11491671	YES	2500.000	2500.000	False
11491674	YES	2500.000	2500.000	False
11491676	YES	2500.000	2500.000	False
11491679	YES	2500.000	2500.000	False
11491681	YES	2500.000	2500.000	False
11491684	YES	2500.000	2500.000	False
11491686	YES	2500.000	2500.000	False
11511576	YES	2500.000	2500.000	False

2.16 Report on Tiles - continued

<u>Tile</u>	<u>Non-Skewed Tile</u>	<u>Width</u>	<u>Height</u>	<u>Overlap</u>
11511579	YES	2500.000	2500.000	False
11511581	YES	2500.000	2500.000	False
11511584	YES	2500.000	2500.000	False
11511586	YES	2500.000	2500.000	False
11511589	YES	2500.000	2500.000	False
11511591	YES	2500.000	2500.000	False
11511594	YES	2500.000	2500.000	False
11511596	YES	2500.000	2500.000	False
11511599	YES	2500.000	2500.000	False
11511601	YES	2500.000	2500.000	False
11511604	YES	2500.000	2500.000	False
11511606	YES	2500.000	2500.000	False
11511609	YES	2500.000	2500.000	False
11511611	YES	2500.000	2500.000	False
11511614	YES	2500.000	2500.000	False
11511616	YES	2500.000	2500.000	False
11511619	YES	2500.000	2500.000	False
11511621	YES	2500.000	2500.000	False
11511624	YES	2500.000	2500.000	False
11511626	YES	2500.000	2500.000	False
11511629	YES	2500.000	2500.000	False
11511631	YES	2500.000	2500.000	False
11511634	YES	2500.000	2500.000	False
11511636	YES	2500.000	2500.000	False
11511639	YES	2500.000	2500.000	False
11511641	YES	2500.000	2500.000	False
11511644	YES	2500.000	2500.000	False
11511646	YES	2500.000	2500.000	False
11511649	YES	2500.000	2500.000	False
11511651	YES	2500.000	2500.000	False
11511654	YES	2500.000	2500.000	False
11511656	YES	2500.000	2500.000	False
11511659	YES	2500.000	2500.000	False
11511661	YES	2500.000	2500.000	False
11511664	YES	2500.000	2500.000	False
11511666	YES	2500.000	2500.000	False
11511669	YES	2500.000	2500.000	False
11511671	YES	2500.000	2500.000	False
11511674	YES	2500.000	2500.000	False
11511676	YES	2500.000	2500.000	False
11511679	YES	2500.000	2500.000	False
11511681	YES	2500.000	2500.000	False
11511684	YES	2500.000	2500.000	False
11511686	YES	2500.000	2500.000	False
11541576	YES	2500.000	2500.000	False
11541579	YES	2500.000	2500.000	False
11541581	YES	2500.000	2500.000	False
11541584	YES	2500.000	2500.000	False

2.16 Report on Tiles - continued

<u>Tile</u>	<u>Non-Skewed Tile</u>	<u>Width</u>	<u>Height</u>	<u>Overlap</u>
11541586	YES	2500.000	2500.000	False
11541589	YES	2500.000	2500.000	False
11541591	YES	2500.000	2500.000	False
11541594	YES	2500.000	2500.000	False
11541596	YES	2500.000	2500.000	False
11541599	YES	2500.000	2500.000	False
11541601	YES	2500.000	2500.000	False
11541604	YES	2500.000	2500.000	False
11541606	YES	2500.000	2500.000	False
11541609	YES	2500.000	2500.000	False
11541611	YES	2500.000	2500.000	False
11541614	YES	2500.000	2500.000	False
11541616	YES	2500.000	2500.000	False
11541619	YES	2500.000	2500.000	False
11541621	YES	2500.000	2500.000	False
11541624	YES	2500.000	2500.000	False
11541626	YES	2500.000	2500.000	False
11541629	YES	2500.000	2500.000	False
11541631	YES	2500.000	2500.000	False
11541634	YES	2500.000	2500.000	False
11541636	YES	2500.000	2500.000	False
11541639	YES	2500.000	2500.000	False
11541641	YES	2500.000	2500.000	False
11541644	YES	2500.000	2500.000	False
11541646	YES	2500.000	2500.000	False
11541649	YES	2500.000	2500.000	False
11541651	YES	2500.000	2500.000	False
11541654	YES	2500.000	2500.000	False
11541656	YES	2500.000	2500.000	False
11541659	YES	2500.000	2500.000	False
11541661	YES	2500.000	2500.000	False
11541664	YES	2500.000	2500.000	False
11541666	YES	2500.000	2500.000	False
11541669	YES	2500.000	2500.000	False
11541671	YES	2500.000	2500.000	False
11541674	YES	2500.000	2500.000	False
11541676	YES	2500.000	2500.000	False
11541679	YES	2500.000	2500.000	False
11541681	YES	2500.000	2500.000	False
11541684	YES	2500.000	2500.000	False
11541686	YES	2500.000	2500.000	False
11561576	YES	2500.000	2500.000	False
11561579	YES	2500.000	2500.000	False
11561581	YES	2500.000	2500.000	False
11561584	YES	2500.000	2500.000	False
11561586	YES	2500.000	2500.000	False
11561589	YES	2500.000	2500.000	False
11561591	YES	2500.000	2500.000	False

2.16 Report on Tiles - continued

<u>Tile</u>	<u>Non-Skewed Tile</u>	<u>Width</u>	<u>Height</u>	<u>Overlap</u>
11561594	YES	2500.000	2500.000	False
11561596	YES	2500.000	2500.000	False
11561599	YES	2500.000	2500.000	False
11561601	YES	2500.000	2500.000	False
11561604	YES	2500.000	2500.000	False
11561606	YES	2500.000	2500.000	False
11561609	YES	2500.000	2500.000	False
11561611	YES	2500.000	2500.000	False
11561614	YES	2500.000	2500.000	False
11561616	YES	2500.000	2500.000	False
11561619	YES	2500.000	2500.000	False
11561621	YES	2500.000	2500.000	False
11561624	YES	2500.000	2500.000	False
11561626	YES	2500.000	2500.000	False
11561629	YES	2500.000	2500.000	False
11561631	YES	2500.000	2500.000	False
11561634	YES	2500.000	2500.000	False
11561636	YES	2500.000	2500.000	False
11561639	YES	2500.000	2500.000	False
11561641	YES	2500.000	2500.000	False
11561644	YES	2500.000	2500.000	False
11561646	YES	2500.000	2500.000	False
11561649	YES	2500.000	2500.000	False
11561651	YES	2500.000	2500.000	False
11561654	YES	2500.000	2500.000	False
11561656	YES	2500.000	2500.000	False
11561659	YES	2500.000	2500.000	False
11561661	YES	2500.000	2500.000	False
11561664	YES	2500.000	2500.000	False
11561666	YES	2500.000	2500.000	False
11561669	YES	2500.000	2500.000	False
11561671	YES	2500.000	2500.000	False
11561674	YES	2500.000	2500.000	False
11561676	YES	2500.000	2500.000	False
11561679	YES	2500.000	2500.000	False
11561681	YES	2500.000	2500.000	False
11561684	YES	2500.000	2500.000	False
11561686	YES	2500.000	2500.000	False
11561689	YES	2500.000	2500.000	False
11591576	YES	2500.000	2500.000	False
11591579	YES	2500.000	2500.000	False
11591581	YES	2500.000	2500.000	False
11591584	YES	2500.000	2500.000	False
11591586	YES	2500.000	2500.000	False
11591589	YES	2500.000	2500.000	False
11591591	YES	2500.000	2500.000	False
11591594	YES	2500.000	2500.000	False
11591596	YES	2500.000	2500.000	False

2.16 Report on Tiles - continued

<u>Tile</u>	<u>Non-Skewed Tile</u>	<u>Width</u>	<u>Height</u>	<u>Overlap</u>
11591599	YES	2500.000	2500.000	False
11591601	YES	2500.000	2500.000	False
11591604	YES	2500.000	2500.000	False
11591606	YES	2500.000	2500.000	False
11591609	YES	2500.000	2500.000	False
11591611	YES	2500.000	2500.000	False
11591614	YES	2500.000	2500.000	False
11591616	YES	2500.000	2500.000	False
11591619	YES	2500.000	2500.000	False
11591621	YES	2500.000	2500.000	False
11591624	YES	2500.000	2500.000	False
11591626	YES	2500.000	2500.000	False
11591629	YES	2500.000	2500.000	False
11591631	YES	2500.000	2500.000	False
11591634	YES	2500.000	2500.000	False
11591636	YES	2500.000	2500.000	False
11591639	YES	2500.000	2500.000	False
11591641	YES	2500.000	2500.000	False
11591644	YES	2500.000	2500.000	False
11591646	YES	2500.000	2500.000	False
11591649	YES	2500.000	2500.000	False
11591651	YES	2500.000	2500.000	False
11591654	YES	2500.000	2500.000	False
11591656	YES	2500.000	2500.000	False
11591659	YES	2500.000	2500.000	False
11591661	YES	2500.000	2500.000	False
11591664	YES	2500.000	2500.000	False
11591666	YES	2500.000	2500.000	False
11591669	YES	2500.000	2500.000	False
11591671	YES	2500.000	2500.000	False
11591674	YES	2500.000	2500.000	False
11591676	YES	2500.000	2500.000	False
11591679	YES	2500.000	2500.000	False
11591681	YES	2500.000	2500.000	False
11591684	YES	2500.000	2500.000	False
11591686	YES	2500.000	2500.000	False
11591689	YES	2500.000	2500.000	False
11611576	YES	2500.000	2500.000	False
11611579	YES	2500.000	2500.000	False
11611581	YES	2500.000	2500.000	False
11611584	YES	2500.000	2500.000	False
11611586	YES	2500.000	2500.000	False
11611589	YES	2500.000	2500.000	False
11611591	YES	2500.000	2500.000	False
11611594	YES	2500.000	2500.000	False
11611596	YES	2500.000	2500.000	False
11611599	YES	2500.000	2500.000	False
11611601	YES	2500.000	2500.000	False

2.16 Report on Tiles - continued

Tile	Non-Skewed Tile	Width	Height	Overlap
11611604	YES	2500.000	2500.000	False
11611606	YES	2500.000	2500.000	False
11611609	YES	2500.000	2500.000	False
11611611	YES	2500.000	2500.000	False
11611614	YES	2500.000	2500.000	False
11611616	YES	2500.000	2500.000	False
11611619	YES	2500.000	2500.000	False
11611621	YES	2500.000	2500.000	False
11611624	YES	2500.000	2500.000	False
11611626	YES	2500.000	2500.000	False
11611629	YES	2500.000	2500.000	False
11611631	YES	2500.000	2500.000	False
11611634	YES	2500.000	2500.000	False
11611636	YES	2500.000	2500.000	False
11611639	YES	2500.000	2500.000	False
11611641	YES	2500.000	2500.000	False
11611644	YES	2500.000	2500.000	False
11611646	YES	2500.000	2500.000	False
11611649	YES	2500.000	2500.000	False
11611651	YES	2500.000	2500.000	False
11611654	YES	2500.000	2500.000	False
11611656	YES	2500.000	2500.000	False
11611659	YES	2500.000	2500.000	False
11611661	YES	2500.000	2500.000	False
11611664	YES	2500.000	2500.000	False
11611666	YES	2500.000	2500.000	False
11611669	YES	2500.000	2500.000	False
11611671	YES	2500.000	2500.000	False
11611674	YES	2500.000	2500.000	False
11611676	YES	2500.000	2500.000	False
11611679	YES	2500.000	2500.000	False
11611681	YES	2500.000	2500.000	False
11611684	YES	2500.000	2500.000	False
11611686	YES	2500.000	2500.000	False
11611689	YES	2500.000	2500.000	False
11641576	YES	2500.000	2500.000	False
11641579	YES	2500.000	2500.000	False
11641581	YES	2500.000	2500.000	False
11641584	YES	2500.000	2500.000	False
11641586	YES	2500.000	2500.000	False
11641589	YES	2500.000	2500.000	False
11641591	YES	2500.000	2500.000	False
11641594	YES	2500.000	2500.000	False
11641596	YES	2500.000	2500.000	False
11641599	YES	2500.000	2500.000	False
11641601	YES	2500.000	2500.000	False
11641604	YES	2500.000	2500.000	False
11641606	YES	2500.000	2500.000	False

2.16 Report on Tiles - continued

<u>Tile</u>	<u>Non-Skewed Tile</u>	<u>Width</u>	<u>Height</u>	<u>Overlap</u>
11641609	YES	2500.000	2500.000	False
11641611	YES	2500.000	2500.000	False
11641614	YES	2500.000	2500.000	False
11641616	YES	2500.000	2500.000	False
11641619	YES	2500.000	2500.000	False
11641621	YES	2500.000	2500.000	False
11641624	YES	2500.000	2500.000	False
11641626	YES	2500.000	2500.000	False
11641629	YES	2500.000	2500.000	False
11641631	YES	2500.000	2500.000	False
11641634	YES	2500.000	2500.000	False
11641636	YES	2500.000	2500.000	False
11641639	YES	2500.000	2500.000	False
11641641	YES	2500.000	2500.000	False
11641644	YES	2500.000	2500.000	False
11641646	YES	2500.000	2500.000	False
11641649	YES	2500.000	2500.000	False
11641651	YES	2500.000	2500.000	False
11641654	YES	2500.000	2500.000	False
11641656	YES	2500.000	2500.000	False
11641659	YES	2500.000	2500.000	False
11641661	YES	2500.000	2500.000	False
11641664	YES	2500.000	2500.000	False
11641666	YES	2500.000	2500.000	False
11641669	YES	2500.000	2500.000	False
11641671	YES	2500.000	2500.000	False
11641674	YES	2500.000	2500.000	False
11641676	YES	2500.000	2500.000	False
11641679	YES	2500.000	2500.000	False
11641681	YES	2500.000	2500.000	False
11641684	YES	2500.000	2500.000	False
11641686	YES	2500.000	2500.000	False
11641689	YES	2500.000	2500.000	False
11661576	YES	2500.000	2500.000	False
11661579	YES	2500.000	2500.000	False
11661581	YES	2500.000	2500.000	False
11661584	YES	2500.000	2500.000	False
11661586	YES	2500.000	2500.000	False
11661589	YES	2500.000	2500.000	False
11661591	YES	2500.000	2500.000	False
11661594	YES	2500.000	2500.000	False
11661596	YES	2500.000	2500.000	False
11661599	YES	2500.000	2500.000	False
11661601	YES	2500.000	2500.000	False
11661604	YES	2500.000	2500.000	False
11661606	YES	2500.000	2500.000	False
11661609	YES	2500.000	2500.000	False
11661611	YES	2500.000	2500.000	False

2.16 Report on Tiles - continued

<u>Tile</u>	<u>Non-Skewed Tile</u>	<u>Width</u>	<u>Height</u>	<u>Overlap</u>
11661614	YES	2500.000	2500.000	False
11661616	YES	2500.000	2500.000	False
11661619	YES	2500.000	2500.000	False
11661621	YES	2500.000	2500.000	False
11661624	YES	2500.000	2500.000	False
11661626	YES	2500.000	2500.000	False
11661629	YES	2500.000	2500.000	False
11661631	YES	2500.000	2500.000	False
11661634	YES	2500.000	2500.000	False
11661636	YES	2500.000	2500.000	False
11661639	YES	2500.000	2500.000	False
11661641	YES	2500.000	2500.000	False
11661644	YES	2500.000	2500.000	False
11661646	YES	2500.000	2500.000	False
11661649	YES	2500.000	2500.000	False
11661651	YES	2500.000	2500.000	False
11661654	YES	2500.000	2500.000	False
11661656	YES	2500.000	2500.000	False
11661659	YES	2500.000	2500.000	False
11661661	YES	2500.000	2500.000	False
11661664	YES	2500.000	2500.000	False
11661666	YES	2500.000	2500.000	False
11661669	YES	2500.000	2500.000	False
11661671	YES	2500.000	2500.000	False
11661674	YES	2500.000	2500.000	False
11661676	YES	2500.000	2500.000	False
11661679	YES	2500.000	2500.000	False
11661681	YES	2500.000	2500.000	False
11661684	YES	2500.000	2500.000	False
11661686	YES	2500.000	2500.000	False
11661689	YES	2500.000	2500.000	False
11691576	YES	2500.000	2500.000	False
11691579	YES	2500.000	2500.000	False
11691581	YES	2500.000	2500.000	False
11691584	YES	2500.000	2500.000	False
11691586	YES	2500.000	2500.000	False
11691589	YES	2500.000	2500.000	False
11691591	YES	2500.000	2500.000	False
11691594	YES	2500.000	2500.000	False
11691596	YES	2500.000	2500.000	False
11691599	YES	2500.000	2500.000	False
11691601	YES	2500.000	2500.000	False
11691604	YES	2500.000	2500.000	False
11691606	YES	2500.000	2500.000	False
11691609	YES	2500.000	2500.000	False
11691611	YES	2500.000	2500.000	False
11691614	YES	2500.000	2500.000	False
11691616	YES	2500.000	2500.000	False

2.16 Report on Tiles - continued

Tile	Non-Skewed Tile	Width	Height	Overlap
11691619	YES	2500.000	2500.000	False
11691621	YES	2500.000	2500.000	False
11691624	YES	2500.000	2500.000	False
11691626	YES	2500.000	2500.000	False
11691629	YES	2500.000	2500.000	False
11691631	YES	2500.000	2500.000	False
11691634	YES	2500.000	2500.000	False
11691636	YES	2500.000	2500.000	False
11691639	YES	2500.000	2500.000	False
11691641	YES	2500.000	2500.000	False
11691644	YES	2500.000	2500.000	False
11691646	YES	2500.000	2500.000	False
11691649	YES	2500.000	2500.000	False
11691651	YES	2500.000	2500.000	False
11691654	YES	2500.000	2500.000	False
11691656	YES	2500.000	2500.000	False
11691659	YES	2500.000	2500.000	False
11691661	YES	2500.000	2500.000	False
11691664	YES	2500.000	2500.000	False
11691666	YES	2500.000	2500.000	False
11691669	YES	2500.000	2500.000	False
11691671	YES	2500.000	2500.000	False
11691674	YES	2500.000	2500.000	False
11691676	YES	2500.000	2500.000	False
11691679	YES	2500.000	2500.000	False
11691681	YES	2500.000	2500.000	False
11691684	YES	2500.000	2500.000	False
11691686	YES	2500.000	2500.000	False
11691689	YES	2500.000	2500.000	False
11711576	YES	2500.000	2500.000	False
11711579	YES	2500.000	2500.000	False
11711581	YES	2500.000	2500.000	False
11711584	YES	2500.000	2500.000	False
11711586	YES	2500.000	2500.000	False
11711589	YES	2500.000	2500.000	False
11711591	YES	2500.000	2500.000	False
11711594	YES	2500.000	2500.000	False
11711596	YES	2500.000	2500.000	False
11711599	YES	2500.000	2500.000	False
11711601	YES	2500.000	2500.000	False
11711604	YES	2500.000	2500.000	False
11711606	YES	2500.000	2500.000	False
11711609	YES	2500.000	2500.000	False
11711611	YES	2500.000	2500.000	False
11711614	YES	2500.000	2500.000	False
11711616	YES	2500.000	2500.000	False
11711619	YES	2500.000	2500.000	False
11711621	YES	2500.000	2500.000	False

2.16 Report on Tiles - continued

Tile	Non-Skewed Tile	Width	Height	Overlap
11711624	YES	2500.000	2500.000	False
11711626	YES	2500.000	2500.000	False
11711629	YES	2500.000	2500.000	False
11711631	YES	2500.000	2500.000	False
11711634	YES	2500.000	2500.000	False
11711636	YES	2500.000	2500.000	False
11711639	YES	2500.000	2500.000	False
11711641	YES	2500.000	2500.000	False
11711644	YES	2500.000	2500.000	False
11711646	YES	2500.000	2500.000	False
11711649	YES	2500.000	2500.000	False
11711651	YES	2500.000	2500.000	False
11711654	YES	2500.000	2500.000	False
11711656	YES	2500.000	2500.000	False
11711659	YES	2500.000	2500.000	False
11711661	YES	2500.000	2500.000	False
11711664	YES	2500.000	2500.000	False
11711666	YES	2500.000	2500.000	False
11711669	YES	2500.000	2500.000	False
11711671	YES	2500.000	2500.000	False
11711674	YES	2500.000	2500.000	False
11711676	YES	2500.000	2500.000	False
11711679	YES	2500.000	2500.000	False
11711681	YES	2500.000	2500.000	False
11711684	YES	2500.000	2500.000	False
11711686	YES	2500.000	2500.000	False
11711689	YES	2500.000	2500.000	False
11741576	YES	2500.000	2500.000	False
11741579	YES	2500.000	2500.000	False
11741581	YES	2500.000	2500.000	False
11741584	YES	2500.000	2500.000	False
11741586	YES	2500.000	2500.000	False
11741589	YES	2500.000	2500.000	False
11741591	YES	2500.000	2500.000	False
11741594	YES	2500.000	2500.000	False
11741596	YES	2500.000	2500.000	False
11741599	YES	2500.000	2500.000	False
11741601	YES	2500.000	2500.000	False
11741604	YES	2500.000	2500.000	False
11741606	YES	2500.000	2500.000	False
11741609	YES	2500.000	2500.000	False
11741611	YES	2500.000	2500.000	False
11741614	YES	2500.000	2500.000	False
11741616	YES	2500.000	2500.000	False
11741619	YES	2500.000	2500.000	False
11741621	YES	2500.000	2500.000	False
11741624	YES	2500.000	2500.000	False
11741626	YES	2500.000	2500.000	False

2.16 Report on Tiles - continued

Tile	Non-Skewed Tile	Width	Height	Overlap
11741629	YES	2500.000	2500.000	False
11741631	YES	2500.000	2500.000	False
11741634	YES	2500.000	2500.000	False
11741636	YES	2500.000	2500.000	False
11741639	YES	2500.000	2500.000	False
11741641	YES	2500.000	2500.000	False
11741644	YES	2500.000	2500.000	False
11741646	YES	2500.000	2500.000	False
11741649	YES	2500.000	2500.000	False
11741651	YES	2500.000	2500.000	False
11741654	YES	2500.000	2500.000	False
11741656	YES	2500.000	2500.000	False
11741659	YES	2500.000	2500.000	False
11741661	YES	2500.000	2500.000	False
11741664	YES	2500.000	2500.000	False
11741666	YES	2500.000	2500.000	False
11741669	YES	2500.000	2500.000	False
11741671	YES	2500.000	2500.000	False
11741674	YES	2500.000	2500.000	False
11741676	YES	2500.000	2500.000	False
11741679	YES	2500.000	2500.000	False
11741681	YES	2500.000	2500.000	False
11741684	YES	2500.000	2500.000	False
11741686	YES	2500.000	2500.000	False
11741689	YES	2500.000	2500.000	False
11761579	YES	2500.000	2500.000	False
11761581	YES	2500.000	2500.000	False
11761584	YES	2500.000	2500.000	False
11761586	YES	2500.000	2500.000	False
11761589	YES	2500.000	2500.000	False
11761591	YES	2500.000	2500.000	False
11761594	YES	2500.000	2500.000	False
11761596	YES	2500.000	2500.000	False
11761599	YES	2500.000	2500.000	False
11761601	YES	2500.000	2500.000	False
11761604	YES	2500.000	2500.000	False
11761606	YES	2500.000	2500.000	False
11761609	YES	2500.000	2500.000	False
11761611	YES	2500.000	2500.000	False
11761614	YES	2500.000	2500.000	False
11761616	YES	2500.000	2500.000	False
11761619	YES	2500.000	2500.000	False
11761621	YES	2500.000	2500.000	False
11761624	YES	2500.000	2500.000	False
11761626	YES	2500.000	2500.000	False
11761629	YES	2500.000	2500.000	False
11761631	YES	2500.000	2500.000	False
11761634	YES	2500.000	2500.000	False

2.16 Report on Tiles - continued

Tile	Non-Skewed Tile	Width	Height	Overlap
11761636	YES	2500.000	2500.000	False
11761639	YES	2500.000	2500.000	False
11761641	YES	2500.000	2500.000	False
11761644	YES	2500.000	2500.000	False
11761646	YES	2500.000	2500.000	False
11761649	YES	2500.000	2500.000	False
11761651	YES	2500.000	2500.000	False
11761654	YES	2500.000	2500.000	False
11761656	YES	2500.000	2500.000	False
11761659	YES	2500.000	2500.000	False
11761661	YES	2500.000	2500.000	False
11761664	YES	2500.000	2500.000	False
11761666	YES	2500.000	2500.000	False
11761669	YES	2500.000	2500.000	False
11761671	YES	2500.000	2500.000	False
11761674	YES	2500.000	2500.000	False
11761676	YES	2500.000	2500.000	False
11761679	YES	2500.000	2500.000	False
11761681	YES	2500.000	2500.000	False
11761684	YES	2500.000	2500.000	False
11761686	YES	2500.000	2500.000	False
11761689	YES	2500.000	2500.000	False
11791579	YES	2500.000	2500.000	False
11791581	YES	2500.000	2500.000	False
11791584	YES	2500.000	2500.000	False
11791586	YES	2500.000	2500.000	False
11791589	YES	2500.000	2500.000	False
11791591	YES	2500.000	2500.000	False
11791594	YES	2500.000	2500.000	False
11791596	YES	2500.000	2500.000	False
11791599	YES	2500.000	2500.000	False
11791601	YES	2500.000	2500.000	False
11791604	YES	2500.000	2500.000	False
11791606	YES	2500.000	2500.000	False
11791609	YES	2500.000	2500.000	False
11791611	YES	2500.000	2500.000	False
11791614	YES	2500.000	2500.000	False
11791616	YES	2500.000	2500.000	False
11791619	YES	2500.000	2500.000	False
11791621	YES	2500.000	2500.000	False
11791624	YES	2500.000	2500.000	False
11791626	YES	2500.000	2500.000	False
11791629	YES	2500.000	2500.000	False
11791631	YES	2500.000	2500.000	False
11791634	YES	2500.000	2500.000	False
11791636	YES	2500.000	2500.000	False
11791639	YES	2500.000	2500.000	False
11791641	YES	2500.000	2500.000	False

2.16 Report on Tiles - continued

Tile	Non-Skewed Tile	Width	Height	Overlap
11791644	YES	2500.000	2500.000	False
11791646	YES	2500.000	2500.000	False
11791649	YES	2500.000	2500.000	False
11791651	YES	2500.000	2500.000	False
11791654	YES	2500.000	2500.000	False
11791656	YES	2500.000	2500.000	False
11791659	YES	2500.000	2500.000	False
11791661	YES	2500.000	2500.000	False
11791664	YES	2500.000	2500.000	False
11791666	YES	2500.000	2500.000	False
11791669	YES	2500.000	2500.000	False
11791671	YES	2500.000	2500.000	False
11791674	YES	2500.000	2500.000	False
11791676	YES	2500.000	2500.000	False
11791679	YES	2500.000	2500.000	False
11791681	YES	2500.000	2500.000	False
11791684	YES	2500.000	2500.000	False
11791686	YES	2500.000	2500.000	False
11791689	YES	2500.000	2500.000	False
11811579	YES	2500.000	2500.000	False
11811581	YES	2500.000	2500.000	False
11811584	YES	2500.000	2500.000	False
11811586	YES	2500.000	2500.000	False
11811589	YES	2500.000	2500.000	False
11811591	YES	2500.000	2500.000	False
11811594	YES	2500.000	2500.000	False
11811596	YES	2500.000	2500.000	False
11811599	YES	2500.000	2500.000	False
11811601	YES	2500.000	2500.000	False
11811604	YES	2500.000	2500.000	False
11811606	YES	2500.000	2500.000	False
11811609	YES	2500.000	2500.000	False
11811611	YES	2500.000	2500.000	False
11811614	YES	2500.000	2500.000	False
11811616	YES	2500.000	2500.000	False
11811619	YES	2500.000	2500.000	False
11811621	YES	2500.000	2500.000	False
11811624	YES	2500.000	2500.000	False
11811626	YES	2500.000	2500.000	False
11811629	YES	2500.000	2500.000	False
11811631	YES	2500.000	2500.000	False
11811634	YES	2500.000	2500.000	False
11811636	YES	2500.000	2500.000	False
11811639	YES	2500.000	2500.000	False
11811641	YES	2500.000	2500.000	False
11811644	YES	2500.000	2500.000	False
11811646	YES	2500.000	2500.000	False
11811649	YES	2500.000	2500.000	False

2.16 Report on Tiles - continued

<u>Tile</u>	<u>Non-Skewed Tile</u>	<u>Width</u>	<u>Height</u>	<u>Overlap</u>
11811651	YES	2500.000	2500.000	False
11811654	YES	2500.000	2500.000	False
11811656	YES	2500.000	2500.000	False
11811659	YES	2500.000	2500.000	False
11811661	YES	2500.000	2500.000	False
11811664	YES	2500.000	2500.000	False
11811666	YES	2500.000	2500.000	False
11811669	YES	2500.000	2500.000	False
11811671	YES	2500.000	2500.000	False
11811674	YES	2500.000	2500.000	False
11811676	YES	2500.000	2500.000	False
11811679	YES	2500.000	2500.000	False
11811681	YES	2500.000	2500.000	False
11811684	YES	2500.000	2500.000	False
11811686	YES	2500.000	2500.000	False
11811689	YES	2500.000	2500.000	False
11841579	YES	2500.000	2500.000	False
11841581	YES	2500.000	2500.000	False
11841584	YES	2500.000	2500.000	False
11841586	YES	2500.000	2500.000	False
11841589	YES	2500.000	2500.000	False
11841591	YES	2500.000	2500.000	False
11841594	YES	2500.000	2500.000	False
11841596	YES	2500.000	2500.000	False
11841599	YES	2500.000	2500.000	False
11841601	YES	2500.000	2500.000	False
11841604	YES	2500.000	2500.000	False
11841606	YES	2500.000	2500.000	False
11841609	YES	2500.000	2500.000	False
11841611	YES	2500.000	2500.000	False
11841614	YES	2500.000	2500.000	False
11841616	YES	2500.000	2500.000	False
11841619	YES	2500.000	2500.000	False
11841621	YES	2500.000	2500.000	False
11841624	YES	2500.000	2500.000	False
11841626	YES	2500.000	2500.000	False
11841629	YES	2500.000	2500.000	False
11841631	YES	2500.000	2500.000	False
11841634	YES	2500.000	2500.000	False
11841636	YES	2500.000	2500.000	False
11841639	YES	2500.000	2500.000	False
11841641	YES	2500.000	2500.000	False
11841644	YES	2500.000	2500.000	False
11841646	YES	2500.000	2500.000	False
11841649	YES	2500.000	2500.000	False
11841651	YES	2500.000	2500.000	False
11841654	YES	2500.000	2500.000	False
11841656	YES	2500.000	2500.000	False

2.16 Report on Tiles - continued

Tile	Non-Skewed Tile	Width	Height	Overlap
11841659	YES	2500.000	2500.000	False
11841661	YES	2500.000	2500.000	False
11841664	YES	2500.000	2500.000	False
11841666	YES	2500.000	2500.000	False
11841669	YES	2500.000	2500.000	False
11841671	YES	2500.000	2500.000	False
11841674	YES	2500.000	2500.000	False
11841676	YES	2500.000	2500.000	False
11841679	YES	2500.000	2500.000	False
11841681	YES	2500.000	2500.000	False
11841684	YES	2500.000	2500.000	False
11841686	YES	2500.000	2500.000	False
11841689	YES	2500.000	2500.000	False
11861579	YES	2500.000	2500.000	False
11861581	YES	2500.000	2500.000	False
11861584	YES	2500.000	2500.000	False
11861586	YES	2500.000	2500.000	False
11861589	YES	2500.000	2500.000	False
11861591	YES	2500.000	2500.000	False
11861594	YES	2500.000	2500.000	False
11861596	YES	2500.000	2500.000	False
11861599	YES	2500.000	2500.000	False
11861601	YES	2500.000	2500.000	False
11861604	YES	2500.000	2500.000	False
11861606	YES	2500.000	2500.000	False
11861609	YES	2500.000	2500.000	False
11861611	YES	2500.000	2500.000	False
11861614	YES	2500.000	2500.000	False
11861616	YES	2500.000	2500.000	False
11861619	YES	2500.000	2500.000	False
11861621	YES	2500.000	2500.000	False
11861624	YES	2500.000	2500.000	False
11861626	YES	2500.000	2500.000	False
11861629	YES	2500.000	2500.000	False
11861631	YES	2500.000	2500.000	False
11861634	YES	2500.000	2500.000	False
11861636	YES	2500.000	2500.000	False
11861639	YES	2500.000	2500.000	False
11861641	YES	2500.000	2500.000	False
11861644	YES	2500.000	2500.000	False
11861646	YES	2500.000	2500.000	False
11861649	YES	2500.000	2500.000	False
11861651	YES	2500.000	2500.000	False
11861654	YES	2500.000	2500.000	False
11861656	YES	2500.000	2500.000	False
11861659	YES	2500.000	2500.000	False
11861661	YES	2500.000	2500.000	False
11861664	YES	2500.000	2500.000	False

2.16 Report on Tiles - continued

<u>Tile</u>	<u>Non-Skewed Tile</u>	<u>Width</u>	<u>Height</u>	<u>Overlap</u>
11861666	YES	2500.000	2500.000	False
11861669	YES	2500.000	2500.000	False
11861671	YES	2500.000	2500.000	False
11861674	YES	2500.000	2500.000	False
11861676	YES	2500.000	2500.000	False
11861679	YES	2500.000	2500.000	False
11861681	YES	2500.000	2500.000	False
11861684	YES	2500.000	2500.000	False
11861686	YES	2500.000	2500.000	False
11861689	YES	2500.000	2500.000	False
11891579	YES	2500.000	2500.000	False
11891581	YES	2500.000	2500.000	False
11891584	YES	2500.000	2500.000	False
11891586	YES	2500.000	2500.000	False
11891589	YES	2500.000	2500.000	False
11891591	YES	2500.000	2500.000	False
11891594	YES	2500.000	2500.000	False
11891596	YES	2500.000	2500.000	False
11891599	YES	2500.000	2500.000	False
11891601	YES	2500.000	2500.000	False
11891604	YES	2500.000	2500.000	False
11891606	YES	2500.000	2500.000	False
11891609	YES	2500.000	2500.000	False
11891611	YES	2500.000	2500.000	False
11891614	YES	2500.000	2500.000	False
11891616	YES	2500.000	2500.000	False
11891619	YES	2500.000	2500.000	False
11891621	YES	2500.000	2500.000	False
11891624	YES	2500.000	2500.000	False
11891626	YES	2500.000	2500.000	False
11891629	YES	2500.000	2500.000	False
11891631	YES	2500.000	2500.000	False
11891634	YES	2500.000	2500.000	False
11891636	YES	2500.000	2500.000	False
11891639	YES	2500.000	2500.000	False
11891641	YES	2500.000	2500.000	False
11891644	YES	2500.000	2500.000	False
11891646	YES	2500.000	2500.000	False
11891649	YES	2500.000	2500.000	False
11891651	YES	2500.000	2500.000	False
11891654	YES	2500.000	2500.000	False
11891656	YES	2500.000	2500.000	False
11891659	YES	2500.000	2500.000	False
11891661	YES	2500.000	2500.000	False
11891664	YES	2500.000	2500.000	False
11891666	YES	2500.000	2500.000	False
11891669	YES	2500.000	2500.000	False
11891671	YES	2500.000	2500.000	False

2.16 Report on Tiles - continued

<u>Tile</u>	<u>Non-Skewed Tile</u>	<u>Width</u>	<u>Height</u>	<u>Overlap</u>
11891674	YES	2500.000	2500.000	False
11891676	YES	2500.000	2500.000	False
11891679	YES	2500.000	2500.000	False
11891681	YES	2500.000	2500.000	False
11891684	YES	2500.000	2500.000	False
11891686	YES	2500.000	2500.000	False
11891689	YES	2500.000	2500.000	False
11911579	YES	2500.000	2500.000	False
11911581	YES	2500.000	2500.000	False
11911584	YES	2500.000	2500.000	False
11911586	YES	2500.000	2500.000	False
11911589	YES	2500.000	2500.000	False
11911591	YES	2500.000	2500.000	False
11911594	YES	2500.000	2500.000	False
11911596	YES	2500.000	2500.000	False
11911599	YES	2500.000	2500.000	False
11911601	YES	2500.000	2500.000	False
11911604	YES	2500.000	2500.000	False
11911606	YES	2500.000	2500.000	False
11911609	YES	2500.000	2500.000	False
11911611	YES	2500.000	2500.000	False
11911614	YES	2500.000	2500.000	False
11911616	YES	2500.000	2500.000	False
11911619	YES	2500.000	2500.000	False
11911621	YES	2500.000	2500.000	False
11911624	YES	2500.000	2500.000	False
11911626	YES	2500.000	2500.000	False
11911629	YES	2500.000	2500.000	False
11911631	YES	2500.000	2500.000	False
11911634	YES	2500.000	2500.000	False
11911636	YES	2500.000	2500.000	False
11911639	YES	2500.000	2500.000	False
11911641	YES	2500.000	2500.000	False
11911644	YES	2500.000	2500.000	False
11911646	YES	2500.000	2500.000	False
11911649	YES	2500.000	2500.000	False
11911651	YES	2500.000	2500.000	False
11911654	YES	2500.000	2500.000	False
11911656	YES	2500.000	2500.000	False
11911659	YES	2500.000	2500.000	False
11911661	YES	2500.000	2500.000	False
11911664	YES	2500.000	2500.000	False
11911666	YES	2500.000	2500.000	False
11911669	YES	2500.000	2500.000	False
11911671	YES	2500.000	2500.000	False
11911674	YES	2500.000	2500.000	False
11911676	YES	2500.000	2500.000	False
11911679	YES	2500.000	2500.000	False

2.16 Report on Tiles - continued

<u>Tile</u>	<u>Non-Skewed Tile</u>	<u>Width</u>	<u>Height</u>	<u>Overlap</u>
11911681	YES	2500.000	2500.000	False
11911684	YES	2500.000	2500.000	False
11911686	YES	2500.000	2500.000	False
11911689	YES	2500.000	2500.000	False
11941579	YES	2500.000	2500.000	False
11941581	YES	2500.000	2500.000	False
11941584	YES	2500.000	2500.000	False
11941586	YES	2500.000	2500.000	False
11941589	YES	2500.000	2500.000	False
11941591	YES	2500.000	2500.000	False
11941594	YES	2500.000	2500.000	False
11941596	YES	2500.000	2500.000	False
11941599	YES	2500.000	2500.000	False
11941601	YES	2500.000	2500.000	False
11941604	YES	2500.000	2500.000	False
11941606	YES	2500.000	2500.000	False
11941609	YES	2500.000	2500.000	False
11941611	YES	2500.000	2500.000	False
11941614	YES	2500.000	2500.000	False
11941616	YES	2500.000	2500.000	False
11941619	YES	2500.000	2500.000	False
11941621	YES	2500.000	2500.000	False
11941624	YES	2500.000	2500.000	False
11941626	YES	2500.000	2500.000	False
11941629	YES	2500.000	2500.000	False
11941631	YES	2500.000	2500.000	False
11941634	YES	2500.000	2500.000	False
11941636	YES	2500.000	2500.000	False
11941639	YES	2500.000	2500.000	False
11941641	YES	2500.000	2500.000	False
11941644	YES	2500.000	2500.000	False
11941646	YES	2500.000	2500.000	False
11941649	YES	2500.000	2500.000	False
11941651	YES	2500.000	2500.000	False
11941654	YES	2500.000	2500.000	False
11941656	YES	2500.000	2500.000	False
11941659	YES	2500.000	2500.000	False
11941661	YES	2500.000	2500.000	False
11941664	YES	2500.000	2500.000	False
11941666	YES	2500.000	2500.000	False
11941669	YES	2500.000	2500.000	False
11941671	YES	2500.000	2500.000	False
11941674	YES	2500.000	2500.000	False
11941676	YES	2500.000	2500.000	False
11941679	YES	2500.000	2500.000	False
11941681	YES	2500.000	2500.000	False
11941684	YES	2500.000	2500.000	False
11941686	YES	2500.000	2500.000	False

2.16 Report on Tiles - continued

Tile	Non-Skewed Tile	Width	Height	Overlap
11941689	YES	2500.000	2500.000	False
11961579	YES	2500.000	2500.000	False
11961581	YES	2500.000	2500.000	False
11961584	YES	2500.000	2500.000	False
11961586	YES	2500.000	2500.000	False
11961589	YES	2500.000	2500.000	False
11961591	YES	2500.000	2500.000	False
11961594	YES	2500.000	2500.000	False
11961596	YES	2500.000	2500.000	False
11961599	YES	2500.000	2500.000	False
11961601	YES	2500.000	2500.000	False
11961604	YES	2500.000	2500.000	False
11961606	YES	2500.000	2500.000	False
11961609	YES	2500.000	2500.000	False
11961611	YES	2500.000	2500.000	False
11961614	YES	2500.000	2500.000	False
11961616	YES	2500.000	2500.000	False
11961619	YES	2500.000	2500.000	False
11961621	YES	2500.000	2500.000	False
11961624	YES	2500.000	2500.000	False
11961626	YES	2500.000	2500.000	False
11961629	YES	2500.000	2500.000	False
11961631	YES	2500.000	2500.000	False
11961634	YES	2500.000	2500.000	False
11961636	YES	2500.000	2500.000	False
11961639	YES	2500.000	2500.000	False
11961641	YES	2500.000	2500.000	False
11961644	YES	2500.000	2500.000	False
11961646	YES	2500.000	2500.000	False
11961649	YES	2500.000	2500.000	False
11961651	YES	2500.000	2500.000	False
11961654	YES	2500.000	2500.000	False
11961656	YES	2500.000	2500.000	False
11961659	YES	2500.000	2500.000	False
11961661	YES	2500.000	2500.000	False
11961664	YES	2500.000	2500.000	False
11961666	YES	2500.000	2500.000	False
11961669	YES	2500.000	2500.000	False
11961671	YES	2500.000	2500.000	False
11961674	YES	2500.000	2500.000	False
11961676	YES	2500.000	2500.000	False
11961679	YES	2500.000	2500.000	False
11961681	YES	2500.000	2500.000	False
11961684	YES	2500.000	2500.000	False
11961686	YES	2500.000	2500.000	False
11961689	YES	2500.000	2500.000	False
11991579	YES	2500.000	2500.000	False
11991581	YES	2500.000	2500.000	False

2.16 Report on Tiles - continued

Tile	Non-Skewed Tile	Width	Height	Overlap
11991584	YES	2500.000	2500.000	False
11991586	YES	2500.000	2500.000	False
11991589	YES	2500.000	2500.000	False
11991591	YES	2500.000	2500.000	False
11991594	YES	2500.000	2500.000	False
11991596	YES	2500.000	2500.000	False
11991599	YES	2500.000	2500.000	False
11991601	YES	2500.000	2500.000	False
11991604	YES	2500.000	2500.000	False
11991606	YES	2500.000	2500.000	False
11991609	YES	2500.000	2500.000	False
11991611	YES	2500.000	2500.000	False
11991614	YES	2500.000	2500.000	False
11991616	YES	2500.000	2500.000	False
11991619	YES	2500.000	2500.000	False
11991621	YES	2500.000	2500.000	False
11991624	YES	2500.000	2500.000	False
11991626	YES	2500.000	2500.000	False
11991629	YES	2500.000	2500.000	False
11991631	YES	2500.000	2500.000	False
11991634	YES	2500.000	2500.000	False
11991636	YES	2500.000	2500.000	False
11991639	YES	2500.000	2500.000	False
11991641	YES	2500.000	2500.000	False
11991644	YES	2500.000	2500.000	False
11991646	YES	2500.000	2500.000	False
11991649	YES	2500.000	2500.000	False
11991651	YES	2500.000	2500.000	False
11991654	YES	2500.000	2500.000	False
11991656	YES	2500.000	2500.000	False
11991659	YES	2500.000	2500.000	False
11991661	YES	2500.000	2500.000	False
11991664	YES	2500.000	2500.000	False
11991666	YES	2500.000	2500.000	False
11991669	YES	2500.000	2500.000	False
11991671	YES	2500.000	2500.000	False
11991674	YES	2500.000	2500.000	False
11991676	YES	2500.000	2500.000	False
11991679	YES	2500.000	2500.000	False
11991681	YES	2500.000	2500.000	False
11991684	YES	2500.000	2500.000	False
11991686	YES	2500.000	2500.000	False
11991689	YES	2500.000	2500.000	False
12011579	YES	2500.000	2500.000	False
12011581	YES	2500.000	2500.000	False
12011584	YES	2500.000	2500.000	False
12011586	YES	2500.000	2500.000	False
12011589	YES	2500.000	2500.000	False

2.16 Report on Tiles - continued

Tile	Non-Skewed Tile	Width	Height	Overlap
12011591	YES	2500.000	2500.000	False
12011594	YES	2500.000	2500.000	False
12011596	YES	2500.000	2500.000	False
12011599	YES	2500.000	2500.000	False
12011601	YES	2500.000	2500.000	False
12011604	YES	2500.000	2500.000	False
12011606	YES	2500.000	2500.000	False
12011609	YES	2500.000	2500.000	False
12011611	YES	2500.000	2500.000	False
12011614	YES	2500.000	2500.000	False
12011616	YES	2500.000	2500.000	False
12011619	YES	2500.000	2500.000	False
12011621	YES	2500.000	2500.000	False
12011624	YES	2500.000	2500.000	False
12011626	YES	2500.000	2500.000	False
12011629	YES	2500.000	2500.000	False
12011631	YES	2500.000	2500.000	False
12011634	YES	2500.000	2500.000	False
12011636	YES	2500.000	2500.000	False
12011639	YES	2500.000	2500.000	False
12011641	YES	2500.000	2500.000	False
12011644	YES	2500.000	2500.000	False
12011646	YES	2500.000	2500.000	False
12011649	YES	2500.000	2500.000	False
12011651	YES	2500.000	2500.000	False
12011654	YES	2500.000	2500.000	False
12011656	YES	2500.000	2500.000	False
12011659	YES	2500.000	2500.000	False
12011661	YES	2500.000	2500.000	False
12011664	YES	2500.000	2500.000	False
12011666	YES	2500.000	2500.000	False
12011669	YES	2500.000	2500.000	False
12011671	YES	2500.000	2500.000	False
12011674	YES	2500.000	2500.000	False
12011676	YES	2500.000	2500.000	False
12011679	YES	2500.000	2500.000	False
12011681	YES	2500.000	2500.000	False
12011684	YES	2500.000	2500.000	False
12011686	YES	2500.000	2500.000	False
12011689	YES	2500.000	2500.000	False
12041579	YES	2500.000	2500.000	False
12041581	YES	2500.000	2500.000	False
12041584	YES	2500.000	2500.000	False
12041586	YES	2500.000	2500.000	False
12041589	YES	2500.000	2500.000	False
12041591	YES	2500.000	2500.000	False
12041594	YES	2500.000	2500.000	False
12041596	YES	2500.000	2500.000	False

2.16 Report on Tiles - continued

Tile	Non-Skewed Tile	Width	Height	Overlap
12041599	YES	2500.000	2500.000	False
12041601	YES	2500.000	2500.000	False
12041604	YES	2500.000	2500.000	False
12041606	YES	2500.000	2500.000	False
12041609	YES	2500.000	2500.000	False
12041611	YES	2500.000	2500.000	False
12041614	YES	2500.000	2500.000	False
12041616	YES	2500.000	2500.000	False
12041619	YES	2500.000	2500.000	False
12041621	YES	2500.000	2500.000	False
12041624	YES	2500.000	2500.000	False
12041626	YES	2500.000	2500.000	False
12041629	YES	2500.000	2500.000	False
12041631	YES	2500.000	2500.000	False
12041634	YES	2500.000	2500.000	False
12041636	YES	2500.000	2500.000	False
12041639	YES	2500.000	2500.000	False
12041641	YES	2500.000	2500.000	False
12041644	YES	2500.000	2500.000	False
12041646	YES	2500.000	2500.000	False
12041649	YES	2500.000	2500.000	False
12041651	YES	2500.000	2500.000	False
12041654	YES	2500.000	2500.000	False
12041656	YES	2500.000	2500.000	False
12041659	YES	2500.000	2500.000	False
12041661	YES	2500.000	2500.000	False
12041664	YES	2500.000	2500.000	False
12041666	YES	2500.000	2500.000	False
12041669	YES	2500.000	2500.000	False
12041671	YES	2500.000	2500.000	False
12041674	YES	2500.000	2500.000	False
12041676	YES	2500.000	2500.000	False
12041679	YES	2500.000	2500.000	False
12041681	YES	2500.000	2500.000	False
12041684	YES	2500.000	2500.000	False
12041686	YES	2500.000	2500.000	False
12041689	YES	2500.000	2500.000	False
12061579	YES	2500.000	2500.000	False
12061581	YES	2500.000	2500.000	False
12061584	YES	2500.000	2500.000	False
12061586	YES	2500.000	2500.000	False
12061589	YES	2500.000	2500.000	False
12061591	YES	2500.000	2500.000	False
12061594	YES	2500.000	2500.000	False
12061596	YES	2500.000	2500.000	False
12061599	YES	2500.000	2500.000	False
12061601	YES	2500.000	2500.000	False
12061604	YES	2500.000	2500.000	False

2.16 Report on Tiles - continued

<u>Tile</u>	<u>Non-Skewed Tile</u>	<u>Width</u>	<u>Height</u>	<u>Overlap</u>
12061606	YES	2500.000	2500.000	False
12061609	YES	2500.000	2500.000	False
12061611	YES	2500.000	2500.000	False
12061614	YES	2500.000	2500.000	False
12061616	YES	2500.000	2500.000	False
12061619	YES	2500.000	2500.000	False
12061621	YES	2500.000	2500.000	False
12061624	YES	2500.000	2500.000	False
12061626	YES	2500.000	2500.000	False
12061629	YES	2500.000	2500.000	False
12061631	YES	2500.000	2500.000	False
12061634	YES	2500.000	2500.000	False
12061636	YES	2500.000	2500.000	False
12061639	YES	2500.000	2500.000	False
12061641	YES	2500.000	2500.000	False
12061644	YES	2500.000	2500.000	False
12061646	YES	2500.000	2500.000	False
12061649	YES	2500.000	2500.000	False
12061651	YES	2500.000	2500.000	False
12061654	YES	2500.000	2500.000	False
12061656	YES	2500.000	2500.000	False
12061659	YES	2500.000	2500.000	False
12061661	YES	2500.000	2500.000	False
12061664	YES	2500.000	2500.000	False
12061666	YES	2500.000	2500.000	False
12061669	YES	2500.000	2500.000	False
12061671	YES	2500.000	2500.000	False
12061674	YES	2500.000	2500.000	False
12061676	YES	2500.000	2500.000	False
12061679	YES	2500.000	2500.000	False
12061681	YES	2500.000	2500.000	False
12061684	YES	2500.000	2500.000	False
12061686	YES	2500.000	2500.000	False
12061689	YES	2500.000	2500.000	False

Skipped Tests

- 1.1 Report on Returns
- 1.3 Report on Point Density and NPS per Flight Line
- 1.5 Overview of Data Voids
- 1.6 Overview of Spatial Distribution Verification
- 1.7 Overview of Scan Angles Exceeding Limitations
- 1.9 Overview of Flight Line Separation (Relative Accuracy)
- 1.10 Flight Line Coverage
- 1.11 Report on Collection Area
- 1.12 Report on Collection Conditions
- 2.7 Report on LAS File Size
- 2.10 Report on Swath Coverage
- 2.13 Report on Positional Accuracy Validation

USGS QC Module Input Requirements Matrix

Test number	Boresighted LAS (Swath Data)	Classified LAS (Tiled Data)	Shapefile Tile Scheme	Shapefile Boundary	Shapefile SBET(s)	NPS	LiDAR Check Points	Project Name	Description	Logo	Output Folder	PDF Name
0.0		X	X					X	O	O	X	X
1.1	X	X						X	O	O	X	X
1.2	X	X						X	O	O	X	X
1.3	X			O				X	O	O	X	X
1.4		X	X					X	O	O	X	X
1.5	X			O		X		X	O	O	X	X
1.6	X			O		X		X	O	O	X	X
1.7	X			O	X	X		X	O	O	X	X
1.8	X	X					X	X	O	O	X	X
1.9	X			O				X	O	O	X	X
1.10	X			O		X		X	O	O	X	X
1.11	X			X				X	O	O	X	X
1.12					X			X	O	O	X	X
2.1	X	X						X	O	O	X	X
2.2	X	X						X	O	O	X	X
2.3	X	X						X	O	O	X	X
2.4	X	X						X	O	O	X	X
2.5	X	X						X	O	O	X	X
2.6	X	X						X	O	O	X	X
2.7	X							X	O	O	X	X
2.8	X							X	O	O	X	X
2.9	X	X						X	O	O	X	X
2.10	X			X				X	O	O	X	X
2.11	X	X						X	O	O	X	X
2.12	X	X						X	O	O	X	X
2.13	X	X		X		X	X	X	O	O	X	X
2.14		X				X		X	O	O	X	X
2.15		X						X	O	O	X	X
2.16			X					X	O	O	X	X

X = Required

X = Will use Classified LAS if available, else Boresighted (Swath) LAS

O = Optional

O = Optional for single-area density reporting, but required for multi-area (multiple boundary) reporting of individual and aggregate areas