

Winnebago_QC

Detailed USGS National Geospatial Program
Lidar Base Specification
Version 1.2 Report

Quality level tested: QL2

Report generated on 10/16/2018

This document reports on compliance with the USGS National Geospatial Program Lidar Base Specification Version 1.2. The complete specification, which also contains a list of abbreviations, acronyms, and a glossary of related terms, can be found [here](#).

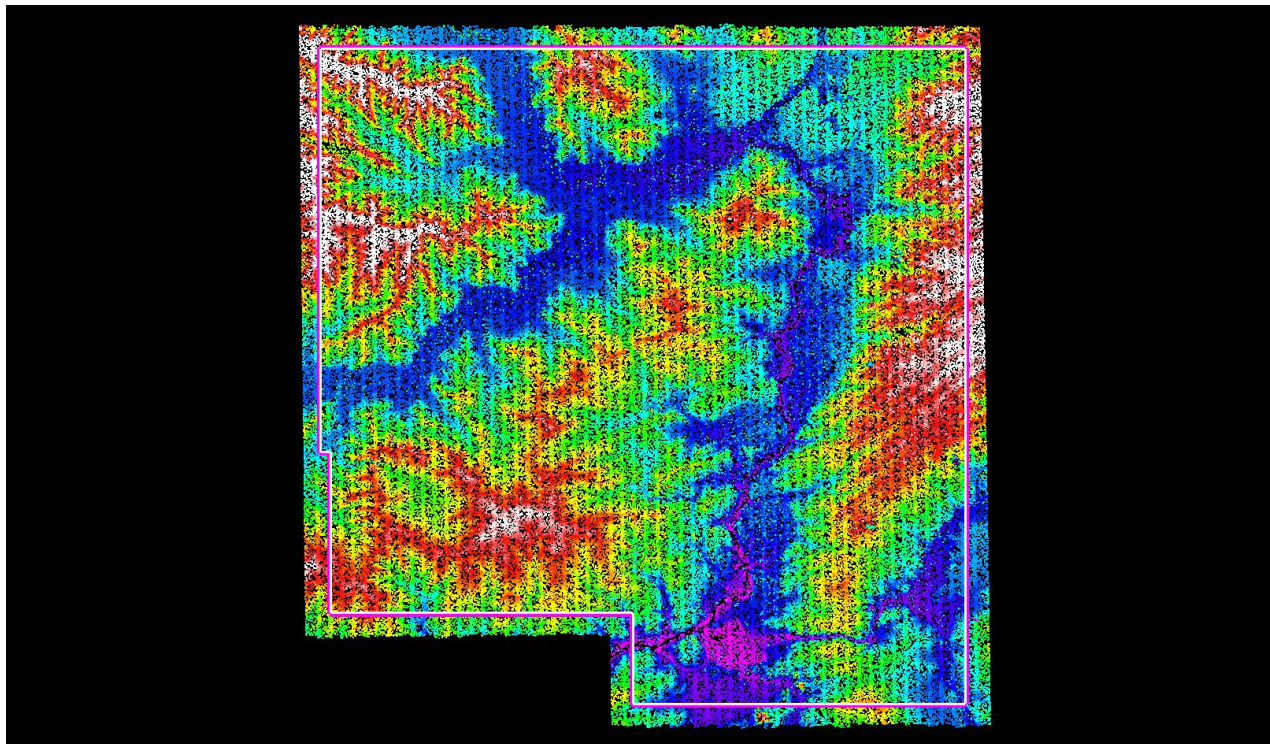
C-1 Report on Collection Area (Swath Data)

The USGS Lidar Base Specification Version 1.2 states: "The defined project area (DPA) shall be buffered by a minimum of 100 meters (m) to create a buffered project area (BPA). Data collection is required for the full extent of the BPA. In order for all products to be consistent to the edge of the DPA, all products shall be generated to the full extent of the BPA. Because data and products are generated for the complete BPA, they shall also be delivered to the customer."

The purpose of this section is to show swath lidar coverage to the extent of a 100 meter buffer of the defined project area boundary.

[Data Source - Y:\Mapping\Projects\65219796_ISGS_Boone_Winnebago\Production\Final_Client_Deliverables\Winnebago_Co_IL_West\Raw_Swaths_LAS1.4](#)

[Result Path - D:\00_ISGS\Winn_QC\C_1\CollectionArea_Swath.jpg](#)



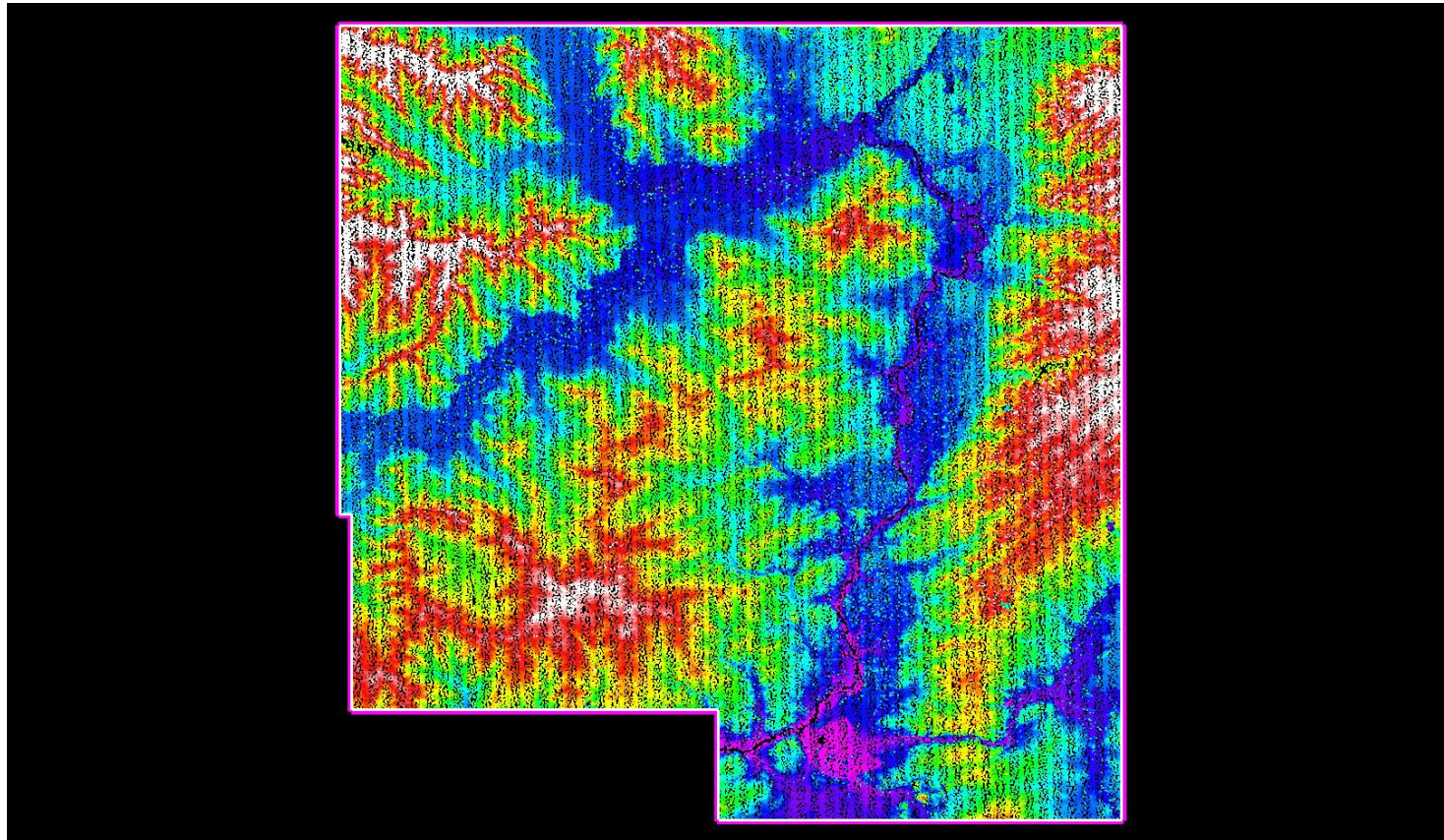
White polygon is defined project area (DPA) boundary
Purple polygon is buffered project area (BPA) boundary

C-1 Report on Collection Area (Tiled Data)

The purpose of this section is to show tiled lidar coverage to the extent of a 100 meter buffer of the defined project area boundary.

[Data Source - Y:\Mapping\Projects\65219796_ISGS_Boone_Winnebago\Production\Final_Client_Deliverables\Winnebago_Co_IL_West\Classified_LAS_1.4](#)

[Result Path - D:\00_ISGS\Winn_QC\C_1\CollectionArea_Tiles.jpg](#)



White polygon is defined project area (DPA) boundary
Purple polygon is buffered project area (BPA) boundary

C-2 Report on Multiple Discrete Returns (Swath Data)

The USGS Lidar Base Specification Version 1.2 states: "Deriving and delivering multiple discrete returns is required in all data collection efforts. Data collection shall be capable of at least three returns per pulse. Full waveform collection is acceptable and will be promoted; however, full waveform data are regarded as supplemental information."

The purpose of this section is to report on the presence and quantities of lidar returns in the LAS swath data. Empty return columns can indicate a collection or processing problem dealing with lidar return attribute information.

[Boresighted Files - Y:\Mapping\Projects\65219796 ISGS Boone Winnebago\Production\Final Client Deliverables\Winnebago Co IL West\Raw Swaths LAS1.4](#)

File	First return	Second return	Third return	Other returns	Total points
00100.las	190,752,066	5,381,760	498,801	19,801	196,652,428
00101.las	208,619,031	10,837,283	1,038,858	41,411	220,536,583
00102.las	194,156,288	14,317,818	1,243,732	45,651	209,763,489
00105.las	177,501,333	4,792,569	411,807	14,407	182,720,116
00106.las	187,787,738	5,396,781	504,890	19,325	193,708,734
00107.las	174,566,324	5,854,968	580,405	23,677	181,025,374
00108.las	186,826,380	5,853,592	596,222	26,555	193,302,749
00109.las	177,063,685	5,061,392	466,630	18,107	182,609,814
00110.las	185,790,319	4,611,053	435,026	16,920	190,853,318
00111.las	176,134,755	4,464,603	404,851	15,203	181,019,412
00112.las	184,935,275	4,308,464	368,437	12,365	189,624,541
00113.las	174,950,774	5,253,132	445,218	15,521	180,664,645
00114.las	184,738,484	5,486,649	479,324	17,483	190,721,940
00115.las	175,242,974	5,370,061	469,604	16,536	181,099,175
00116.las	183,356,116	4,941,874	415,919	13,066	188,726,975
00117.las	173,004,073	4,653,044	420,690	14,702	178,092,509
00118.las	183,885,417	4,474,162	403,714	14,810	188,778,103
00119.las	176,281,330	5,887,363	594,905	24,273	182,787,871
00120.las	185,030,868	5,814,461	513,422	18,043	191,376,794
00121.las	176,930,357	6,653,062	554,338	19,189	184,156,946
00122.las	184,610,220	8,670,391	756,532	28,579	194,065,722
00123.las	177,118,127	7,905,828	684,749	25,027	185,733,731
00124.las	183,438,224	8,671,874	777,761	32,144	192,920,003
00125.las	176,012,926	9,357,484	928,916	40,543	186,339,869
00126.las	180,907,296	7,607,297	704,120	26,822	189,245,535

C-2 Report on Multiple Discrete Returns (Swath Data) - continued


File	First return	Second return	Third return	Other returns	Total points
00127.las	179,877,582	6,390,992	567,775	20,954	186,857,303
00128.las	179,908,833	7,136,738	645,145	26,223	187,716,939
00129.las	179,208,909	8,098,656	783,168	31,572	188,122,305
00130.las	211,581,597	11,538,375	1,174,263	49,743	224,343,978
00131.las	206,801,285	11,965,300	1,248,711	55,279	220,070,575
00132.las	211,979,761	13,736,156	1,258,070	47,475	227,021,462
00133.las	204,123,421	12,649,451	1,171,583	46,131	217,990,586
00134.las	214,332,141	11,863,951	1,084,368	42,564	227,323,024
00135.las	201,868,018	10,001,015	866,746	29,573	212,765,352
00136.las	214,298,749	13,451,182	1,201,998	43,853	228,995,782
00137.las	198,586,158	13,952,509	1,298,832	50,395	213,887,894
00138.las	214,644,574	14,687,851	1,407,352	56,491	230,796,268
00139.las	197,006,353	11,578,475	1,106,271	43,218	209,734,317
00140.las	212,593,504	11,931,132	1,093,186	42,074	225,659,896
00141.las	197,983,691	11,742,189	1,048,126	38,382	210,812,388
00142.las	214,070,540	16,319,271	1,546,596	62,426	231,998,833
00143.las	192,386,714	17,040,991	1,584,586	65,150	211,077,441
00144.las	210,094,124	21,236,018	2,055,159	88,838	233,474,139
00145.las	190,917,639	20,002,676	1,924,625	83,384	212,928,324
00146.las	216,580,156	20,895,310	1,941,689	82,488	239,499,643
00147.las	190,020,950	16,099,843	1,508,777	66,028	207,695,598
00148.las	215,989,128	16,864,541	1,514,803	62,649	234,431,121
00149.las	190,200,767	15,559,936	1,453,733	62,544	207,276,980
00150.las	218,706,931	17,764,828	1,630,595	69,514	238,171,868
00151.las	192,113,325	15,853,733	1,518,007	66,209	209,551,274
00152.las	221,080,960	16,513,671	1,504,021	60,690	239,159,342
00153.las	221,239,169	17,953,410	1,711,504	66,710	240,970,793
00154.las	193,121,275	16,396,745	1,625,098	65,707	211,208,825
00155.las	219,356,911	15,247,982	1,477,761	62,000	236,144,654
00156.las	192,936,482	14,569,551	1,500,060	65,859	209,071,952
00157.las	219,417,905	14,105,392	1,447,195	63,082	235,033,574
00158.las	194,358,853	11,175,576	1,154,976	49,011	206,738,416
00159.las	217,378,846	14,463,776	1,488,350	62,958	233,393,930
Total	11,294,405,631	630,414,187	59,242,000	2,389,334	11,986,451,152

C-2 Report on Multiple Discrete Returns (Swath Data) - All Returns

The purpose of this section is to show a graphic of lidar swath data points colored by all returns. Blank flight lines can indicate a collection or processing problem dealing with lidar return attribute information.

[Data Source - Y:\Mapping\Projects\65219796_ISGS_Boone_Winnebago\Production\Final_Client_Deliverables\Winnebago_Co_IL_West\Raw_Swaths_LAS1.4](#)

[Result Path - D:\00_ISGS\Winn_QC\C_2\ColorByReturns_Boresighted.jpg](#)



C-2 Report on Multiple Discrete Returns (Tiled Data)

The purpose of this section is to report on the presence and quantities of lidar returns in the LAS tiled data. Empty return columns can indicate a collection or processing problem dealing with lidar return attribute information.

[Classified Files - Y:\Mapping\Projects\65219796_ISGS_Boone_Winnebago\Production\Final_Client_Deliverables\Winn
ebago_Co_IL_West\Classified_LAS_1.4](#)

File	First return	Second return	Third return	Other returns	Total points
2503_2049.las	2,789,585	29,135	1,704	14	2,820,438
2503_2051.las	2,898,426	8,921	545	05	2,907,897
2503_2053.las	2,674,253	70,261	5,143	110	2,749,767
2503_2055.las	2,669,980	35,459	2,175	29	2,707,643
2503_2057.las	2,682,638	168,489	18,843	780	2,870,750
2503_2059.las	2,436,240	131,916	8,976	119	2,577,251
2503_2061.las	2,403,798	117,170	7,424	102	2,528,494
2503_2063.las	2,742,873	16,724	1,140	35	2,760,772
2503_2065.las	2,831,752	83,735	7,113	293	2,922,893
2503_2067.las	2,763,282	40,296	1,940	25	2,805,543
2503_2069.las	2,776,054	117,451	7,416	198	2,901,119
2503_2071.las	2,656,841	70,372	4,071	48	2,731,332
2503_2073.las	2,733,573	6,225	478	24	2,740,300
2503_2075.las	2,750,092	80,044	6,347	231	2,836,714
2503_2077.las	2,783,963	102,124	7,254	156	2,893,497
2503_2079.las	2,807,210	212,940	15,664	412	3,036,226
2503_2081.las	2,711,963	55,547	5,099	153	2,772,762
2503_2083.las	2,681,271	9,657	802	15	2,691,745
2503_2085.las	2,789,861	3,611	249	13	2,793,734
2503_2087.las	2,765,438	563	36	00	2,766,037
2503_2089.las	2,696,199	3,976	219	03	2,700,397
2503_2091.las	2,742,744	16,135	1,820	79	2,760,778
2503_2093.las	2,771,328	19,382	1,958	57	2,792,725
2503_2095.las	2,688,014	5,002	747	39	2,693,802
2503_2097.las	2,704,232	83,226	13,951	974	2,802,383
2503_2099.las	2,728,789	63,202	6,797	278	2,799,066
2503_2101.las	2,711,291	11,289	1,139	29	2,723,748
2503_2103.las	2,752,257	1,882	186	10	2,754,335
2503_2105.las	2,670,428	196,700	20,688	849	2,888,665

C-2 Report on Multiple Discrete Returns (Tiled Data) - continued

File	First return	Second return	Third return	Other returns	Total points
2503_2107.las	2,721,026	374,930	39,470	1,700	3,137,126
2503_2109.las	1,413,000	96,739	11,531	587	1,521,857
2503_2111.las	2,788,447	239,918	24,364	988	3,053,717
2503_2113.las	2,727,982	122,330	12,155	396	2,862,863
2503_2115.las	2,900,881	6,908	705	16	2,908,510
2503_2117.las	2,805,305	137,909	9,091	188	2,952,493
2503_2119.las	2,709,205	266,854	15,179	302	2,991,540
2503_2121.las	2,749,315	91,477	8,210	178	2,849,180
2503_2123.las	2,781,985	167,883	14,454	246	2,964,568
2503_2125.las	2,830,047	222,689	22,676	796	3,076,208
2503_2127.las	2,880,360	98,467	9,374	217	2,988,418
2505_2017.las	2,328,649	38,801	3,201	88	2,370,739
2505_2019.las	2,336,304	1,058	74	01	2,337,437
2505_2021.las	2,308,769	3,060	462	37	2,312,328
2505_2023.las	2,377,691	7,810	677	50	2,386,228
2505_2025.las	2,365,623	02	00	00	2,365,625
2505_2027.las	2,324,146	8,007	1,993	209	2,334,355
2505_2029.las	2,424,127	3,472	511	23	2,428,133
2505_2031.las	2,432,998	28,701	2,088	26	2,463,813
2505_2033.las	2,285,107	20,896	1,867	44	2,307,914
2505_2035.las	2,121,955	37,889	3,283	79	2,163,206
2505_2037.las	2,177,250	5,617	578	26	2,183,471
2505_2039.las	2,287,956	6,118	384	02	2,294,460
2505_2041.las	2,297,458	6,290	681	23	2,304,452
2505_2043.las	2,274,904	2,365	274	10	2,277,553
2505_2045.las	2,290,559	41,286	4,413	272	2,336,530
2505_2047.las	2,325,307	24,756	1,946	49	2,352,058
2505_2049.las	2,340,673	17,165	1,009	13	2,358,860
2505_2051.las	2,424,254	42,742	2,152	22	2,469,170
2505_2053.las	2,444,671	9,936	458	00	2,455,065
2505_2055.las	2,418,698	24,470	2,372	77	2,445,617
2505_2057.las	2,500,568	9,575	1,117	84	2,511,344
2505_2059.las	2,493,914	307,173	49,297	3,653	2,854,037
2505_2061.las	2,371,691	303,685	25,011	852	2,701,239

C-2 Report on Multiple Discrete Returns (Tiled Data) - continued

File	First return	Second return	Third return	Other returns	Total points
2505_2063.las	2,215,904	102,040	6,426	119	2,324,489
2505_2065.las	2,718,498	168,187	12,773	337	2,899,795
2505_2067.las	2,682,917	121,433	7,595	140	2,812,085
2505_2069.las	2,643,138	89,077	5,605	116	2,737,936
2505_2071.las	2,698,690	80,729	6,551	212	2,786,182
2505_2073.las	2,764,214	53,792	4,945	150	2,823,101
2505_2075.las	2,810,355	101,399	8,009	240	2,920,003
2505_2077.las	2,837,419	103,770	7,693	162	2,949,044
2505_2079.las	2,880,148	76,335	7,103	191	2,963,777
2505_2081.las	2,866,460	150,403	19,563	1,025	3,037,451
2505_2083.las	2,787,139	104,184	9,965	304	2,901,592
2505_2085.las	2,918,123	33,299	3,186	112	2,954,720
2505_2087.las	2,858,510	44,950	3,973	96	2,907,529
2505_2089.las	2,726,844	2,890	291	06	2,730,031
2505_2091.las	2,829,295	18,321	2,468	138	2,850,222
2505_2093.las	2,818,349	54,212	5,085	129	2,877,775
2505_2095.las	2,757,616	11,113	1,180	41	2,769,950
2505_2097.las	2,751,555	18,376	1,612	40	2,771,583
2505_2099.las	2,845,630	82,778	6,718	119	2,935,245
2505_2101.las	2,863,615	25,822	3,282	152	2,892,871
2505_2103.las	2,794,848	23,551	2,382	73	2,820,854
2505_2105.las	2,798,889	315,483	37,357	1,778	3,153,507
2505_2107.las	2,087,058	340,674	42,713	2,154	2,472,599
2505_2109.las	1,808,600	136,428	15,811	816	1,961,655
2505_2111.las	2,664,765	269,788	30,371	1,399	2,966,323
2505_2113.las	2,699,205	273,034	22,798	667	2,995,704
2505_2115.las	2,882,393	66,508	4,633	116	2,953,650
2505_2117.las	2,878,560	161,459	9,436	185	3,049,640
2505_2119.las	2,809,373	41,933	4,684	198	2,856,188
2505_2121.las	2,725,262	26,634	2,750	74	2,754,720
2505_2123.las	2,790,311	59,753	4,948	120	2,855,132
2505_2125.las	2,781,321	55,983	6,058	270	2,843,632
2505_2127.las	2,845,428	163,672	13,279	450	3,022,829
2507_2017.las	2,543,121	18,142	3,285	308	2,564,856

C-2 Report on Multiple Discrete Returns (Tiled Data) - continued

File	First return	Second return	Third return	Other returns	Total points
2507_2019.las	2,497,809	2,569	434	48	2,500,860
2507_2021.las	2,488,252	01	00	00	2,488,253
2507_2023.las	2,485,685	9,220	1,449	124	2,496,478
2507_2025.las	2,334,302	1,240	61	00	2,335,603
2507_2027.las	2,310,380	16,571	2,138	126	2,329,215
2507_2029.las	2,362,438	1,923	125	03	2,364,489
2507_2031.las	2,311,400	25,567	1,375	13	2,338,355
2507_2033.las	2,235,490	55,253	5,365	187	2,296,295
2507_2035.las	2,256,440	11,696	589	04	2,268,729
2507_2037.las	2,239,784	25,923	1,366	32	2,267,105
2507_2039.las	2,210,019	7,657	518	08	2,218,202
2507_2041.las	2,154,113	01	00	00	2,154,114
2507_2043.las	2,103,612	11,420	1,774	161	2,116,967
2507_2045.las	2,180,623	9,398	867	19	2,190,907
2507_2047.las	2,286,072	107,695	5,371	64	2,399,202
2507_2049.las	2,331,133	27,663	1,404	16	2,360,216
2507_2051.las	2,242,648	25,387	1,353	13	2,269,401
2507_2053.las	2,226,455	29,476	2,145	32	2,258,108
2507_2055.las	2,254,479	27,778	2,422	95	2,284,774
2507_2057.las	2,330,077	30,716	2,263	56	2,363,112
2507_2059.las	2,199,387	255,018	27,898	1,302	2,483,605
2507_2061.las	2,103,158	364,922	30,779	925	2,499,784
2507_2063.las	1,803,090	335,536	26,237	517	2,165,380
2507_2065.las	2,292,924	184,092	13,316	303	2,490,635
2507_2067.las	2,324,967	50,402	3,388	70	2,378,827
2507_2069.las	2,351,844	30,587	3,125	74	2,385,630
2507_2071.las	2,195,097	73,667	5,956	149	2,274,869
2507_2073.las	2,155,135	26,890	3,253	109	2,185,387
2507_2075.las	2,266,817	218,973	22,759	792	2,509,341
2507_2077.las	2,258,242	35,547	2,692	83	2,296,564
2507_2079.las	2,248,169	138,087	10,436	397	2,397,089
2507_2081.las	2,331,434	49,061	5,736	277	2,386,508
2507_2083.las	2,373,461	12,126	1,043	26	2,386,656
2507_2085.las	2,390,554	19,356	2,299	108	2,412,317

C-2 Report on Multiple Discrete Returns (Tiled Data) - continued

File	First return	Second return	Third return	Other returns	Total points
2507_2087.las	2,372,596	14,630	1,035	65	2,388,326
2507_2089.las	2,388,111	85,867	6,899	132	2,481,009
2507_2091.las	2,452,457	25,845	3,251	194	2,481,747
2507_2093.las	2,546,189	6,583	678	12	2,553,462
2507_2095.las	2,477,728	64,058	8,723	396	2,550,905
2507_2097.las	2,511,753	31,241	3,940	160	2,547,094
2507_2099.las	2,716,058	26,971	2,752	58	2,745,839
2507_2101.las	2,785,898	40,287	4,314	156	2,830,655
2507_2103.las	2,669,944	83,132	11,047	333	2,764,456
2507_2105.las	2,705,724	236,477	25,945	1,208	2,969,354
2507_2107.las	1,503,089	58,411	8,560	517	1,570,577
2507_2109.las	2,530,277	246,924	27,748	1,417	2,806,366
2507_2111.las	2,692,309	241,402	24,974	1,140	2,959,825
2507_2113.las	2,686,056	139,868	13,392	623	2,839,939
2507_2115.las	2,677,726	100,191	7,232	180	2,785,329
2507_2117.las	2,824,212	77,749	6,865	208	2,909,034
2507_2119.las	2,773,088	154,355	15,410	497	2,943,350
2507_2121.las	2,641,323	401,751	60,669	2,995	3,106,738
2507_2123.las	2,829,177	268,626	38,184	2,056	3,138,043
2507_2125.las	2,663,200	249,819	12,014	405	2,925,438
2507_2127.las	2,613,948	108,804	11,820	470	2,735,042
2509_2017.las	2,693,271	111,566	10,243	282	2,815,362
2509_2019.las	2,757,872	795	25	01	2,758,693
2509_2021.las	2,841,984	552	11	00	2,842,547
2509_2023.las	2,783,682	19,305	4,006	334	2,807,327
2509_2025.las	2,883,330	367	53	04	2,883,754
2509_2027.las	2,631,065	7,675	938	74	2,639,752
2509_2029.las	2,734,545	19,137	1,078	18	2,754,778
2509_2031.las	2,658,448	67,264	5,502	111	2,731,325
2509_2033.las	2,667,872	14,960	805	30	2,683,667
2509_2035.las	2,694,370	1,990	116	07	2,696,483
2509_2037.las	2,774,328	5,934	524	18	2,780,804
2509_2039.las	2,900,880	9,444	596	10	2,910,930
2509_2041.las	2,695,280	3,110	185	02	2,698,577

C-2 Report on Multiple Discrete Returns (Tiled Data) - continued

File	First return	Second return	Third return	Other returns	Total points
2509_2043.las	2,696,711	16,192	1,602	84	2,714,589
2509_2045.las	2,660,028	179,858	30,202	2,121	2,872,209
2509_2047.las	2,545,600	77,807	11,530	627	2,635,564
2509_2049.las	2,651,968	21,665	1,449	30	2,675,112
2509_2051.las	2,515,925	15,071	679	08	2,531,683
2509_2053.las	2,391,731	23,267	2,504	93	2,417,595
2509_2055.las	2,384,899	36,516	4,068	235	2,425,718
2509_2057.las	2,461,451	14,383	1,048	29	2,476,911
2509_2059.las	2,381,071	62,211	5,109	226	2,448,617
2509_2061.las	2,096,372	193,400	14,973	405	2,305,150
2509_2063.las	1,645,030	172,790	12,224	274	1,830,318
2509_2065.las	2,305,213	173,416	12,188	264	2,491,081
2509_2067.las	2,238,260	24,330	2,568	120	2,265,278
2509_2069.las	2,285,852	91,588	8,290	273	2,386,003
2509_2071.las	2,301,955	104,014	10,227	486	2,416,682
2509_2073.las	2,223,029	87,368	8,863	432	2,319,692
2509_2075.las	2,256,775	92,662	10,466	470	2,360,373
2509_2077.las	2,299,568	116,213	11,667	591	2,428,039
2509_2079.las	2,360,146	19,970	1,600	32	2,381,748
2509_2081.las	2,415,853	33,087	3,479	208	2,452,627
2509_2083.las	2,378,309	46,915	7,679	622	2,433,525
2509_2085.las	2,438,062	109,021	13,600	764	2,561,447
2509_2087.las	2,437,845	14,315	1,136	37	2,453,333
2509_2089.las	2,419,753	19,437	1,853	67	2,441,110
2509_2091.las	2,447,519	16,617	1,920	104	2,466,160
2509_2093.las	2,371,276	5,752	559	20	2,377,607
2509_2095.las	2,320,554	22,488	2,942	201	2,346,185
2509_2097.las	2,391,855	4,390	320	06	2,396,571
2509_2099.las	2,320,521	25,610	1,861	37	2,348,029
2509_2101.las	2,210,854	51,593	5,301	291	2,268,039
2509_2103.las	2,223,522	72,395	7,747	338	2,304,002
2509_2105.las	2,299,418	96,707	10,723	437	2,407,285
2509_2107.las	2,364,001	43,284	5,827	327	2,413,439
2509_2109.las	2,284,337	172,424	12,345	408	2,469,514

C-2 Report on Multiple Discrete Returns (Tiled Data) - continued

File	First return	Second return	Third return	Other returns	Total points
2509_2111.las	2,344,948	166,241	16,328	707	2,528,224
2509_2113.las	2,384,254	89,070	7,643	291	2,481,258
2509_2115.las	2,413,096	151,166	12,951	296	2,577,509
2509_2117.las	2,446,784	246,803	28,714	1,447	2,723,748
2509_2119.las	2,383,633	404,792	54,447	3,232	2,846,104
2509_2121.las	2,486,278	184,440	14,484	452	2,685,654
2509_2123.las	2,667,096	9,346	871	51	2,677,364
2509_2125.las	2,523,797	247,450	21,501	599	2,793,347
2509_2127.las	2,445,752	75,419	7,407	259	2,528,837
2511_2017.las	2,834,533	3,739	555	43	2,838,870
2511_2019.las	2,807,242	21,718	4,538	503	2,834,001
2511_2021.las	2,823,863	18,959	2,411	154	2,845,387
2511_2023.las	2,791,660	3,399	253	08	2,795,320
2511_2025.las	2,882,253	23,013	2,267	148	2,907,681
2511_2027.las	2,700,570	395	36	02	2,701,003
2511_2029.las	2,731,620	2,939	388	28	2,734,975
2511_2031.las	2,746,260	55,919	4,977	152	2,807,308
2511_2033.las	2,730,695	43,388	7,240	614	2,781,937
2511_2035.las	2,742,410	7,615	764	48	2,750,837
2511_2037.las	2,800,413	12,832	792	21	2,814,058
2511_2039.las	2,831,839	12,315	692	04	2,844,850
2511_2041.las	2,730,986	11,164	839	25	2,743,014
2511_2043.las	2,770,272	41,859	6,136	360	2,818,627
2511_2045.las	2,692,040	572,368	60,999	2,683	3,328,090
2511_2047.las	2,655,310	287,511	21,786	674	2,965,281
2511_2049.las	2,731,720	66,609	5,751	108	2,804,188
2511_2051.las	2,841,370	7,989	356	05	2,849,720
2511_2053.las	2,744,253	25,829	3,355	163	2,773,600
2511_2055.las	2,620,465	96,882	8,840	374	2,726,561
2511_2057.las	2,762,011	37,871	4,092	182	2,804,156
2511_2059.las	2,512,807	320,686	29,273	919	2,863,685
2511_2061.las	2,285,743	303,416	18,630	335	2,608,124
2511_2063.las	2,169,168	35,813	2,001	22	2,207,004
2511_2065.las	2,682,628	255,111	15,606	297	2,953,642

C-2 Report on Multiple Discrete Returns (Tiled Data) - continued

File	First return	Second return	Third return	Other returns	Total points
2511_2067.las	2,755,082	28,463	2,358	81	2,785,984
2511_2069.las	2,782,448	23,172	1,433	22	2,807,075
2511_2071.las	2,718,912	88,627	6,328	140	2,814,007
2511_2073.las	2,649,407	85,749	10,189	375	2,745,720
2511_2075.las	2,606,726	96,184	6,747	204	2,709,861
2511_2077.las	2,625,241	75,668	5,566	125	2,706,600
2511_2079.las	2,664,349	92,845	10,336	409	2,767,939
2511_2081.las	2,423,719	33,021	3,613	174	2,460,527
2511_2083.las	2,458,380	2,795	91	04	2,461,270
2511_2085.las	2,458,363	28,012	3,478	161	2,490,014
2511_2087.las	2,377,322	2,516	249	03	2,380,090
2511_2089.las	2,418,691	505	00	00	2,419,196
2511_2091.las	2,361,462	10,056	725	23	2,372,266
2511_2093.las	2,285,699	4,733	353	06	2,290,791
2511_2095.las	2,264,695	13,656	1,225	40	2,279,616
2511_2097.las	2,390,927	1,093	45	00	2,392,065
2511_2099.las	2,195,924	15,517	801	11	2,212,253
2511_2101.las	2,232,715	24,118	1,714	42	2,258,589
2511_2103.las	2,174,410	52,300	6,370	302	2,233,382
2511_2105.las	2,170,375	14,150	1,398	49	2,185,972
2511_2107.las	2,181,797	60,187	5,947	211	2,248,142
2511_2109.las	2,009,950	122,012	8,430	198	2,140,590
2511_2111.las	2,231,117	22,070	1,790	51	2,255,028
2511_2113.las	2,328,525	116,423	8,801	178	2,453,927
2511_2115.las	2,283,462	58,838	5,341	215	2,347,856
2511_2117.las	2,322,200	242,694	24,594	1,056	2,590,544
2511_2119.las	2,325,781	199,159	22,761	968	2,548,669
2511_2121.las	2,458,060	112,085	11,645	519	2,582,309
2511_2123.las	2,430,855	18,471	3,292	311	2,452,929
2511_2125.las	2,307,139	156,038	12,607	510	2,476,294
2511_2127.las	2,229,920	74,963	7,937	359	2,313,179
2513_2017.las	2,728,121	23,420	2,637	126	2,754,304
2513_2019.las	2,720,239	568	07	00	2,720,814
2513_2021.las	2,813,384	16,876	838	11	2,831,109

C-2 Report on Multiple Discrete Returns (Tiled Data) - continued

File	First return	Second return	Third return	Other returns	Total points
2513_2023.las	2,745,456	5,477	401	05	2,751,339
2513_2025.las	2,702,775	12,600	925	16	2,716,316
2513_2027.las	2,720,531	1,817	116	00	2,722,464
2513_2029.las	2,641,455	27,803	1,511	09	2,670,778
2513_2031.las	2,690,661	6,464	311	03	2,697,439
2513_2033.las	2,611,105	22,009	4,179	413	2,637,706
2513_2035.las	2,684,233	13,560	1,198	25	2,699,016
2513_2037.las	2,771,030	10,869	683	13	2,782,595
2513_2039.las	2,743,309	25,975	1,404	14	2,770,702
2513_2041.las	2,694,418	2,303	135	07	2,696,863
2513_2043.las	2,793,112	355	06	00	2,793,473
2513_2045.las	2,652,261	337,890	43,586	2,660	3,036,397
2513_2047.las	2,718,408	112,319	10,270	330	2,841,327
2513_2049.las	2,679,496	135,843	17,870	859	2,834,068
2513_2051.las	2,802,367	32,738	2,142	30	2,837,277
2513_2053.las	2,770,400	10,722	948	30	2,782,100
2513_2055.las	2,710,880	137,983	11,876	461	2,861,200
2513_2057.las	2,764,171	246,973	24,221	1,214	3,036,579
2513_2059.las	2,593,072	109,783	7,148	177	2,710,180
2513_2061.las	2,440,699	127,786	6,372	85	2,574,942
2513_2063.las	2,681,915	55,822	3,367	100	2,741,204
2513_2065.las	2,682,972	95,579	6,098	93	2,784,742
2513_2067.las	2,700,850	14,548	1,227	39	2,716,664
2513_2069.las	2,737,205	66,368	6,930	250	2,810,753
2513_2071.las	2,733,396	158,378	9,713	156	2,901,643
2513_2073.las	2,722,379	246,330	27,800	1,077	2,997,586
2513_2075.las	2,739,265	140,583	14,978	588	2,895,414
2513_2077.las	2,668,844	87,831	6,610	159	2,763,444
2513_2079.las	2,846,333	15,509	1,647	71	2,863,560
2513_2081.las	2,788,259	39,002	3,962	159	2,831,382
2513_2083.las	2,754,009	18,962	1,496	27	2,774,494
2513_2085.las	2,694,688	17,610	2,089	86	2,714,473
2513_2087.las	2,732,107	1,735	241	07	2,734,090
2513_2089.las	2,813,538	00	00	00	2,813,538

C-2 Report on Multiple Discrete Returns (Tiled Data) - continued

File	First return	Second return	Third return	Other returns	Total points
2513_2091.las	2,807,725	9,844	1,259	80	2,818,908
2513_2093.las	2,682,980	00	00	00	2,682,980
2513_2095.las	2,723,727	22,108	1,596	24	2,747,455
2513_2097.las	2,808,726	18,614	2,119	94	2,829,553
2513_2099.las	2,743,003	19,220	1,593	35	2,763,851
2513_2101.las	2,763,518	40,902	2,337	62	2,806,819
2513_2103.las	2,758,803	46,415	5,374	181	2,810,773
2513_2105.las	2,744,722	7,262	983	56	2,753,023
2513_2107.las	2,711,192	44,637	5,316	240	2,761,385
2513_2109.las	2,611,086	6,332	445	05	2,617,868
2513_2111.las	2,552,927	33,458	3,430	126	2,589,941
2513_2113.las	2,646,953	27,577	2,659	86	2,677,275
2513_2115.las	2,499,312	135,374	9,453	189	2,644,328
2513_2117.las	2,466,557	196,386	15,182	451	2,678,576
2513_2119.las	2,478,964	96,885	8,084	193	2,584,126
2513_2121.las	2,437,303	163,189	13,625	249	2,614,366
2513_2123.las	2,358,015	67,637	4,993	103	2,430,748
2513_2125.las	2,304,601	182,261	15,312	411	2,502,585
2513_2127.las	2,294,734	65,934	8,844	518	2,370,030
2515_2017.las	2,848,748	8,358	631	14	2,857,751
2515_2019.las	2,816,925	23,750	4,136	241	2,845,052
2515_2021.las	2,941,652	35,365	3,811	156	2,980,984
2515_2023.las	2,757,239	6,067	447	11	2,763,764
2515_2025.las	2,697,616	4,200	389	21	2,702,226
2515_2027.las	2,739,421	29,572	3,937	260	2,773,190
2515_2029.las	2,780,078	106,058	9,526	381	2,896,043
2515_2031.las	2,875,159	137,736	17,224	1,032	3,031,151
2515_2033.las	2,663,822	19,935	2,707	213	2,686,677
2515_2035.las	2,772,322	10,425	797	24	2,783,568
2515_2037.las	2,864,277	7,001	492	09	2,871,779
2515_2039.las	2,807,895	24,130	2,724	108	2,834,857
2515_2041.las	2,735,438	35,437	2,110	29	2,773,014
2515_2043.las	2,815,641	5,162	218	00	2,821,021
2515_2045.las	2,705,776	397,738	55,203	3,137	3,161,854

C-2 Report on Multiple Discrete Returns (Tiled Data) - continued

File	First return	Second return	Third return	Other returns	Total points
2515_2047.las	2,802,169	310,963	39,258	2,269	3,154,659
2515_2049.las	2,744,262	95,140	7,315	223	2,846,940
2515_2051.las	2,763,565	28,559	2,181	57	2,794,362
2515_2053.las	2,763,574	63,345	4,799	153	2,831,871
2515_2055.las	2,817,363	172,108	13,403	512	3,003,386
2515_2057.las	2,754,099	293,802	29,103	1,451	3,078,455
2515_2059.las	2,531,487	125,550	8,989	241	2,666,267
2515_2061.las	2,391,769	124,864	6,309	91	2,523,033
2515_2063.las	2,779,531	23,762	1,137	18	2,804,448
2515_2065.las	2,729,439	76,633	6,280	148	2,812,500
2515_2067.las	2,700,448	45,112	5,073	172	2,750,805
2515_2069.las	2,669,111	77,974	6,685	260	2,754,030
2515_2071.las	2,736,338	91,122	8,688	251	2,836,399
2515_2073.las	2,702,772	67,827	5,423	162	2,776,184
2515_2075.las	2,768,651	70,111	5,727	145	2,844,634
2515_2077.las	2,741,640	104,388	9,498	315	2,855,841
2515_2079.las	2,687,009	93,747	7,972	204	2,788,932
2515_2081.las	2,795,749	136,650	12,443	395	2,945,237
2515_2083.las	2,717,419	57,440	5,660	194	2,780,713
2515_2085.las	2,705,369	53,515	5,633	218	2,764,735
2515_2087.las	2,749,801	14,460	1,484	92	2,765,837
2515_2089.las	2,815,983	12,446	871	39	2,829,339
2515_2091.las	2,750,436	25,003	2,723	116	2,778,278
2515_2093.las	2,700,439	31,139	3,895	164	2,735,637
2515_2095.las	2,689,679	20,825	2,594	105	2,713,203
2515_2097.las	2,709,395	20,436	2,083	111	2,732,025
2515_2099.las	2,849,758	27,957	3,614	218	2,881,547
2515_2101.las	2,811,775	5,641	201	00	2,817,617
2515_2103.las	2,839,463	56,076	9,076	522	2,905,137
2515_2105.las	2,731,940	13,970	1,112	34	2,747,056
2515_2107.las	2,699,744	33,318	4,262	216	2,737,540
2515_2109.las	2,699,797	23,404	1,716	28	2,724,945
2515_2111.las	2,729,550	94,581	9,114	319	2,833,564
2515_2113.las	2,761,428	92,595	8,301	193	2,862,517

C-2 Report on Multiple Discrete Returns (Tiled Data) - continued

File	First return	Second return	Third return	Other returns	Total points
2515_2115.las	2,759,819	134,770	10,812	205	2,905,606
2515_2117.las	2,730,906	51,666	5,042	145	2,787,759
2515_2119.las	2,861,590	131,396	9,434	167	3,002,587
2515_2121.las	2,717,856	279,161	18,515	228	3,015,760
2515_2123.las	2,810,997	79,996	7,395	214	2,898,602
2515_2125.las	2,712,607	30,276	3,031	103	2,746,017
2515_2127.las	2,785,165	103,113	5,134	119	2,893,531
2517_2017.las	2,323,186	6,723	783	14	2,330,706
2517_2019.las	2,302,299	18,375	1,720	35	2,322,429
2517_2021.las	2,280,858	3,079	326	11	2,284,274
2517_2023.las	2,326,597	24,625	2,140	53	2,353,415
2517_2025.las	2,302,689	4,973	341	10	2,308,013
2517_2027.las	2,380,434	77,418	6,522	197	2,464,571
2517_2029.las	2,571,169	115,567	11,560	548	2,698,844
2517_2031.las	2,703,177	5,782	527	28	2,709,514
2517_2033.las	2,620,433	17,752	1,712	92	2,639,989
2517_2035.las	2,655,824	17,888	1,402	26	2,675,140
2517_2037.las	2,743,659	3,749	256	01	2,747,665
2517_2039.las	2,710,499	19,730	1,751	68	2,732,048
2517_2041.las	2,621,326	2,660	155	03	2,624,144
2517_2043.las	2,591,130	47,604	3,789	79	2,642,602
2517_2045.las	2,686,904	236,831	25,696	1,093	2,950,524
2517_2047.las	2,693,026	123,851	14,518	832	2,832,227
2517_2049.las	2,637,502	272,587	22,861	778	2,933,728
2517_2051.las	2,707,767	198,903	14,569	292	2,921,531
2517_2053.las	2,702,143	152,668	12,753	489	2,868,053
2517_2055.las	2,755,327	122,963	12,049	624	2,890,963
2517_2057.las	2,678,158	170,573	13,837	466	2,863,034
2517_2059.las	2,499,560	48,303	3,648	88	2,551,599
2517_2061.las	2,536,536	56,211	5,117	137	2,598,001
2517_2063.las	2,693,486	105,159	6,539	90	2,805,274
2517_2065.las	2,745,897	94,203	6,585	143	2,846,828
2517_2067.las	2,696,082	20,178	1,599	69	2,717,928
2517_2069.las	2,668,041	13,721	1,276	33	2,683,071

C-2 Report on Multiple Discrete Returns (Tiled Data) - continued

File	First return	Second return	Third return	Other returns	Total points
2517_2071.las	2,664,763	48,694	3,139	65	2,716,661
2517_2073.las	2,724,658	10,880	681	09	2,736,228
2517_2075.las	2,753,134	37,986	2,324	36	2,793,480
2517_2077.las	2,744,814	31,983	2,470	63	2,779,330
2517_2079.las	2,640,564	85,647	6,049	194	2,732,454
2517_2081.las	2,804,245	76,249	6,863	216	2,887,573
2517_2083.las	2,715,561	15,388	1,231	70	2,732,250
2517_2085.las	2,650,290	95,843	8,005	386	2,754,524
2517_2087.las	2,690,697	47,550	4,344	151	2,742,742
2517_2089.las	2,816,037	46,019	2,973	51	2,865,080
2517_2091.las	2,732,408	28,645	2,171	47	2,763,271
2517_2093.las	2,653,976	64,912	4,221	61	2,723,170
2517_2095.las	2,653,222	4,764	285	02	2,658,273
2517_2097.las	2,701,099	21,331	2,357	151	2,724,938
2517_2099.las	2,724,765	48,474	6,586	345	2,780,170
2517_2101.las	2,714,643	62,046	7,382	378	2,784,449
2517_2103.las	2,741,435	20,309	2,170	108	2,764,022
2517_2105.las	2,758,210	63,060	5,534	138	2,826,942
2517_2107.las	2,716,047	35,071	2,622	41	2,753,781
2517_2109.las	2,712,984	36,990	3,048	53	2,753,075
2517_2111.las	2,730,205	4,505	470	11	2,735,191
2517_2113.las	2,765,307	29,262	2,394	69	2,797,032
2517_2115.las	2,755,479	53,721	4,511	136	2,813,847
2517_2117.las	2,737,636	73,193	5,479	131	2,816,439
2517_2119.las	2,803,729	5,778	509	19	2,810,035
2517_2121.las	2,761,097	29,027	2,630	73	2,792,827
2517_2123.las	2,866,578	120,800	7,832	160	2,995,370
2517_2125.las	2,792,875	231,907	14,475	386	3,039,643
2517_2127.las	2,716,102	9,931	1,290	50	2,727,373
2519_2017.las	2,336,561	24,034	2,342	116	2,363,053
2519_2019.las	2,271,932	9,463	469	08	2,281,872
2519_2021.las	2,372,599	75,741	6,520	178	2,455,038
2519_2023.las	2,309,118	15,825	1,571	82	2,326,596
2519_2025.las	2,295,570	3,451	00	00	2,299,021

C-2 Report on Multiple Discrete Returns (Tiled Data) - continued

File	First return	Second return	Third return	Other returns	Total points
2519_2027.las	2,211,801	36,408	3,522	102	2,251,833
2519_2029.las	2,152,886	21,329	1,670	48	2,175,933
2519_2031.las	2,155,755	4,230	476	11	2,160,472
2519_2033.las	2,123,363	9,072	902	29	2,133,366
2519_2035.las	2,166,002	16,209	1,541	49	2,183,801
2519_2037.las	2,266,492	5,558	465	08	2,272,523
2519_2039.las	2,320,229	11,061	1,240	60	2,332,590
2519_2041.las	2,223,579	130	04	00	2,223,713
2519_2043.las	2,206,133	12,956	1,611	78	2,220,778
2519_2045.las	2,428,158	123,980	16,467	818	2,569,423
2519_2047.las	2,363,071	118,043	12,119	481	2,493,714
2519_2049.las	2,317,854	186,861	21,266	890	2,526,871
2519_2051.las	2,371,390	194,690	21,956	965	2,589,001
2519_2053.las	2,440,591	131,082	8,150	97	2,579,920
2519_2055.las	2,553,113	132,692	8,472	157	2,694,434
2519_2057.las	2,515,872	62,982	5,063	106	2,584,023
2519_2059.las	2,315,417	58,568	3,824	63	2,377,872
2519_2061.las	2,258,727	80,563	5,912	110	2,345,312
2519_2063.las	2,297,117	186,625	11,707	214	2,495,663
2519_2065.las	2,622,127	135,802	11,203	317	2,769,449
2519_2067.las	2,685,438	85,269	5,466	176	2,776,349
2519_2069.las	2,809,481	37,127	3,798	120	2,850,526
2519_2071.las	2,778,959	38,397	2,777	47	2,820,180
2519_2073.las	2,816,451	24,471	1,666	41	2,842,629
2519_2075.las	2,784,131	20,968	3,326	270	2,808,695
2519_2077.las	2,797,796	25,500	1,673	28	2,824,997
2519_2079.las	2,680,135	300,806	22,099	666	3,003,706
2519_2081.las	2,901,718	438,939	44,959	1,724	3,387,340
2519_2083.las	2,815,721	136,560	9,244	212	2,961,737
2519_2085.las	2,759,096	32,658	2,262	66	2,794,082
2519_2087.las	2,739,290	12,585	892	16	2,752,783
2519_2089.las	2,921,574	68,768	4,147	60	2,994,549
2519_2091.las	2,806,537	90,266	6,404	105	2,903,312
2519_2093.las	2,706,191	78,167	6,073	187	2,790,618

C-2 Report on Multiple Discrete Returns (Tiled Data) - continued

File	First return	Second return	Third return	Other returns	Total points
2519_2095.las	2,652,102	2,681	164	06	2,654,953
2519_2097.las	2,757,674	17,272	1,233	49	2,776,228
2519_2099.las	2,756,777	211,191	26,018	1,391	2,995,377
2519_2101.las	2,807,328	18,526	1,195	35	2,827,084
2519_2103.las	2,771,287	143,255	13,180	499	2,928,221
2519_2105.las	2,792,584	19,460	1,574	36	2,813,654
2519_2107.las	2,762,465	25,833	1,349	21	2,789,668
2519_2109.las	2,710,996	45,168	4,953	214	2,761,331
2519_2111.las	2,714,862	204,734	12,150	259	2,932,005
2519_2113.las	2,740,783	113,809	8,106	215	2,862,913
2519_2115.las	2,821,277	74,646	5,675	187	2,901,785
2519_2117.las	2,807,732	79,092	6,127	161	2,893,112
2519_2119.las	2,723,676	14,373	1,962	144	2,740,155
2519_2121.las	2,734,915	53,574	3,738	72	2,792,299
2519_2123.las	2,869,232	52,618	5,097	110	2,927,057
2519_2125.las	2,757,480	74,696	6,118	148	2,838,442
2519_2127.las	2,682,812	33,530	2,946	81	2,719,369
2521_2017.las	2,490,807	19,581	1,395	28	2,511,811
2521_2019.las	2,411,993	56,995	7,837	491	2,477,316
2521_2021.las	2,425,984	145,152	14,502	486	2,586,124
2521_2023.las	2,478,860	56,604	8,507	530	2,544,501
2521_2025.las	2,376,850	13,722	1,859	130	2,392,561
2521_2027.las	2,350,372	19,965	1,962	40	2,372,339
2521_2029.las	2,344,415	20,009	1,487	41	2,365,952
2521_2031.las	2,356,115	14,374	1,756	88	2,372,333
2521_2033.las	2,258,299	16,922	3,471	374	2,279,066
2521_2035.las	2,187,738	3,707	137	04	2,191,586
2521_2037.las	2,185,696	217	02	00	2,185,915
2521_2039.las	2,153,595	591	40	00	2,154,226
2521_2041.las	2,192,098	4,578	301	03	2,196,980
2521_2043.las	2,204,569	17,932	1,975	109	2,224,585
2521_2045.las	2,389,234	18,112	2,143	142	2,409,631
2521_2047.las	2,176,010	35,682	3,316	99	2,215,107
2521_2049.las	2,138,897	87,760	8,073	228	2,234,958

C-2 Report on Multiple Discrete Returns (Tiled Data) - continued

File	First return	Second return	Third return	Other returns	Total points
2521_2051.las	2,141,163	80,019	6,193	153	2,227,528
2521_2053.las	2,289,559	148,475	17,809	677	2,456,520
2521_2055.las	2,270,228	119,108	7,385	143	2,396,864
2521_2057.las	2,279,533	99,774	8,388	202	2,387,897
2521_2059.las	2,125,033	31,981	2,432	60	2,159,506
2521_2061.las	1,982,246	198,779	24,886	1,538	2,207,449
2521_2063.las	2,033,800	166,265	10,827	267	2,211,159
2521_2065.las	2,053,286	117,358	6,196	124	2,176,964
2521_2067.las	1,853,795	211,154	15,199	356	2,080,504
2521_2069.las	2,137,789	215,500	18,193	634	2,372,116
2521_2071.las	2,021,079	272,860	20,754	490	2,315,183
2521_2073.las	2,138,701	52,642	3,723	143	2,195,209
2521_2075.las	2,188,379	135,966	8,504	133	2,332,982
2521_2077.las	2,331,169	21,452	1,554	28	2,354,203
2521_2079.las	2,236,012	104,416	9,809	209	2,350,446
2521_2081.las	2,272,417	106,803	6,692	156	2,386,068
2521_2083.las	2,290,396	108,334	7,052	123	2,405,905
2521_2085.las	2,371,837	52,221	4,207	124	2,428,389
2521_2087.las	2,396,686	96,822	5,806	97	2,499,411
2521_2089.las	2,610,381	55,687	4,840	138	2,671,046
2521_2091.las	2,545,727	47,697	4,182	120	2,597,726
2521_2093.las	2,603,011	21,879	1,430	39	2,626,359
2521_2095.las	2,527,000	15,859	1,347	36	2,544,242
2521_2097.las	2,574,693	18,589	1,969	101	2,595,352
2521_2099.las	2,830,651	29,194	2,733	72	2,862,650
2521_2101.las	2,666,400	95,594	8,829	389	2,771,212
2521_2103.las	2,671,765	191,895	19,944	994	2,884,598
2521_2105.las	2,713,562	27,834	2,474	73	2,743,943
2521_2107.las	2,769,853	5,934	610	22	2,776,419
2521_2109.las	2,749,590	53,779	5,225	177	2,808,771
2521_2111.las	2,735,652	16,883	943	11	2,753,489
2521_2113.las	2,677,886	17,690	1,455	43	2,697,074
2521_2115.las	2,716,962	88,531	6,938	206	2,812,637
2521_2117.las	2,763,248	249,947	17,881	488	3,031,564

C-2 Report on Multiple Discrete Returns (Tiled Data) - continued

File	First return	Second return	Third return	Other returns	Total points
2521_2119.las	2,726,768	86,519	7,813	238	2,821,338
2521_2121.las	2,727,376	61,167	4,274	84	2,792,901
2521_2123.las	2,790,939	22,452	1,866	59	2,815,316
2521_2125.las	2,718,104	8,717	798	20	2,727,639
2521_2127.las	2,730,268	5,019	228	01	2,735,516
2523_2017.las	2,552,220	75,181	10,555	718	2,638,674
2523_2019.las	2,684,609	120,809	14,087	760	2,820,265
2523_2021.las	2,836,409	19,364	1,345	34	2,857,152
2523_2023.las	2,642,675	18,674	1,946	37	2,663,332
2523_2025.las	2,735,589	40,790	4,687	114	2,781,180
2523_2027.las	2,880,556	61,693	6,271	280	2,948,800
2523_2029.las	2,682,037	35,830	3,083	95	2,721,045
2523_2031.las	2,665,025	15,872	1,769	52	2,682,718
2523_2033.las	2,669,817	5,157	382	13	2,675,369
2523_2035.las	2,798,906	5,078	447	05	2,804,436
2523_2037.las	2,757,873	4,824	672	39	2,763,408
2523_2039.las	2,569,537	14,688	1,421	32	2,585,678
2523_2041.las	2,632,015	20,405	1,817	27	2,654,264
2523_2043.las	2,815,964	9,150	920	22	2,826,056
2523_2045.las	2,708,203	6,782	619	16	2,715,620
2523_2047.las	2,463,041	31,080	2,947	71	2,497,139
2523_2049.las	2,393,827	24,204	2,712	78	2,420,821
2523_2051.las	2,479,979	105,658	7,198	136	2,592,971
2523_2053.las	2,377,143	67,288	5,698	131	2,450,260
2523_2055.las	2,328,434	29,556	2,273	43	2,360,306
2523_2057.las	2,369,763	39,039	3,949	125	2,412,876
2523_2059.las	2,335,785	10,897	677	12	2,347,371
2523_2061.las	2,296,880	71,961	5,343	195	2,374,379
2523_2063.las	2,175,622	70,264	4,622	117	2,250,625
2523_2065.las	2,173,720	111,406	5,470	164	2,290,760
2523_2067.las	1,884,544	216,012	13,717	230	2,114,503
2523_2069.las	2,019,262	321,041	21,588	410	2,362,301
2523_2071.las	2,163,455	274,248	18,973	464	2,457,140
2523_2073.las	2,307,111	231,778	16,636	498	2,556,023

C-2 Report on Multiple Discrete Returns (Tiled Data) - continued

File	First return	Second return	Third return	Other returns	Total points
2523_2075.las	2,341,752	95,445	6,471	98	2,443,766
2523_2077.las	2,417,796	28,477	1,946	36	2,448,255
2523_2079.las	2,314,644	77,425	7,107	232	2,399,408
2523_2081.las	2,438,888	52,624	4,062	113	2,495,687
2523_2083.las	2,387,499	196,574	15,712	424	2,600,209
2523_2085.las	2,374,221	222,264	21,491	722	2,618,698
2523_2087.las	2,342,905	40,799	4,767	282	2,388,753
2523_2089.las	2,302,396	158,745	13,417	409	2,474,967
2523_2091.las	2,372,058	105,435	9,476	263	2,487,232
2523_2093.las	2,309,644	36,401	3,670	104	2,349,819
2523_2095.las	2,255,146	11,500	889	24	2,267,559
2523_2097.las	2,329,558	15,770	1,299	58	2,346,685
2523_2099.las	2,317,716	71,407	5,597	279	2,394,999
2523_2101.las	2,334,337	200,281	24,165	1,329	2,560,112
2523_2103.las	2,323,840	179,364	19,254	943	2,523,401
2523_2105.las	2,409,526	29,984	1,986	46	2,441,542
2523_2107.las	2,377,819	1,084	38	01	2,378,942
2523_2109.las	2,419,518	10,778	1,421	64	2,431,781
2523_2111.las	2,421,081	34	00	00	2,421,115
2523_2113.las	2,474,252	10,710	1,584	79	2,486,625
2523_2115.las	2,461,822	67,965	6,001	218	2,536,006
2523_2117.las	2,530,918	70,520	5,994	215	2,607,647
2523_2119.las	2,576,775	26,907	3,282	161	2,607,125
2523_2121.las	2,618,744	49,243	4,253	136	2,672,376
2523_2123.las	2,691,864	40,245	2,817	65	2,734,991
2523_2125.las	2,688,864	14,342	1,286	33	2,704,525
2523_2127.las	2,853,720	8,226	355	06	2,862,307
2525_2017.las	2,683,200	55,175	8,880	648	2,747,903
2525_2019.las	2,734,548	16,315	1,138	14	2,752,015
2525_2021.las	2,780,592	99,699	8,819	203	2,889,313
2525_2023.las	2,737,883	98,555	10,303	247	2,846,988
2525_2025.las	2,711,833	64,719	5,753	112	2,782,417
2525_2027.las	2,751,166	34,577	3,190	83	2,789,016
2525_2029.las	2,671,590	55,700	6,892	382	2,734,564

C-2 Report on Multiple Discrete Returns (Tiled Data) - continued

File	First return	Second return	Third return	Other returns	Total points
2525_2031.las	2,698,532	20,377	1,944	50	2,720,903
2525_2033.las	2,708,672	27,234	2,055	70	2,738,031
2525_2035.las	2,752,003	24,358	1,405	11	2,777,777
2525_2037.las	2,707,552	42,604	3,027	45	2,753,228
2525_2039.las	2,633,081	29,732	2,229	36	2,665,078
2525_2041.las	2,696,898	9,416	1,326	59	2,707,699
2525_2043.las	2,822,961	50,251	4,580	108	2,877,900
2525_2045.las	2,839,564	6,682	658	31	2,846,935
2525_2047.las	2,697,901	10,399	1,205	59	2,709,564
2525_2049.las	2,726,498	67,393	7,798	440	2,802,129
2525_2051.las	2,793,815	57,787	4,256	78	2,855,936
2525_2053.las	2,716,104	72,615	7,061	259	2,796,039
2525_2055.las	2,671,708	64,494	3,605	35	2,739,842
2525_2057.las	2,737,131	43,914	2,487	43	2,783,575
2525_2059.las	2,826,972	34,374	3,229	110	2,864,685
2525_2061.las	2,823,795	64,201	7,639	381	2,896,016
2525_2063.las	2,816,461	18,727	1,939	69	2,837,196
2525_2065.las	2,772,160	21,071	1,131	04	2,794,366
2525_2067.las	2,588,141	89,133	6,910	332	2,684,516
2525_2069.las	2,511,095	258,258	15,195	281	2,784,829
2525_2071.las	2,261,711	350,882	24,620	517	2,637,730
2525_2073.las	2,386,799	336,591	25,271	847	2,749,508
2525_2075.las	2,475,734	365,354	38,670	2,119	2,881,877
2525_2077.las	2,442,818	77,407	6,637	208	2,527,070
2525_2079.las	2,379,980	100,977	8,318	185	2,489,460
2525_2081.las	2,368,791	107,520	9,885	320	2,486,516
2525_2083.las	2,303,990	166,251	13,090	301	2,483,632
2525_2085.las	2,361,227	58,519	5,960	296	2,426,002
2525_2087.las	2,271,968	79,275	7,276	277	2,358,796
2525_2089.las	2,294,286	83,012	6,667	242	2,384,207
2525_2091.las	2,254,305	26,510	1,953	45	2,282,813
2525_2093.las	2,178,353	40,494	4,453	144	2,223,444
2525_2095.las	2,223,489	31,154	2,748	53	2,257,444
2525_2097.las	2,201,031	30,396	3,129	112	2,234,668

C-2 Report on Multiple Discrete Returns (Tiled Data) - continued

File	First return	Second return	Third return	Other returns	Total points
2525_2099.las	2,188,948	41,122	3,961	163	2,234,194
2525_2101.las	2,083,612	159,908	14,971	589	2,259,080
2525_2103.las	2,021,692	156,278	12,360	396	2,190,726
2525_2105.las	2,279,653	16,802	2,450	172	2,299,077
2525_2107.las	2,352,634	14,830	1,653	73	2,369,190
2525_2109.las	2,245,112	9,897	592	16	2,255,617
2525_2111.las	2,215,897	42,401	4,307	135	2,262,740
2525_2113.las	2,252,382	125,636	14,305	615	2,392,938
2525_2115.las	2,260,642	57,819	4,067	83	2,322,611
2525_2117.las	2,326,011	176,412	12,974	385	2,515,782
2525_2119.las	2,364,192	160,157	14,059	557	2,538,965
2525_2121.las	2,203,880	85,849	6,983	170	2,296,882
2525_2123.las	2,049,891	7,689	794	18	2,058,392
2525_2125.las	2,124,779	121,073	11,661	409	2,257,922
2525_2127.las	2,157,384	15,318	1,089	21	2,173,812
2527_2017.las	2,902,195	8,837	694	23	2,911,749
2527_2019.las	2,667,415	6,419	567	19	2,674,420
2527_2021.las	2,580,087	40,822	4,825	189	2,625,923
2527_2023.las	2,716,059	151,407	11,840	332	2,879,638
2527_2025.las	2,768,055	35,302	2,723	44	2,806,124
2527_2027.las	2,567,057	7,605	741	15	2,575,418
2527_2029.las	2,698,317	20,675	1,359	62	2,720,413
2527_2031.las	2,753,141	4,493	349	09	2,757,992
2527_2033.las	2,654,729	16,907	1,353	34	2,673,023
2527_2035.las	2,664,335	10	00	00	2,664,345
2527_2037.las	2,721,585	18,599	2,175	67	2,742,426
2527_2039.las	2,716,882	14,704	1,112	16	2,732,714
2527_2041.las	2,714,725	6,196	632	30	2,721,583
2527_2043.las	2,699,609	17,389	1,987	78	2,719,063
2527_2045.las	2,659,994	866	142	05	2,661,007
2527_2047.las	2,674,452	10,777	843	37	2,686,109
2527_2049.las	2,710,995	43,346	3,844	90	2,758,275
2527_2051.las	2,705,511	91,090	8,868	257	2,805,726
2527_2053.las	2,707,661	92,616	8,083	176	2,808,536

C-2 Report on Multiple Discrete Returns (Tiled Data) - continued

File	First return	Second return	Third return	Other returns	Total points
2527_2055.las	2,692,285	36,187	2,232	28	2,730,732
2527_2057.las	2,703,251	27,247	1,771	19	2,732,288
2527_2059.las	2,767,760	144,360	23,344	1,218	2,936,682
2527_2061.las	2,675,373	69,881	8,357	342	2,753,953
2527_2063.las	2,695,113	5,756	327	05	2,701,201
2527_2065.las	2,725,674	49,280	3,930	171	2,779,055
2527_2067.las	2,777,707	56,033	5,845	180	2,839,765
2527_2069.las	2,374,746	220,188	17,376	463	2,612,773
2527_2071.las	2,477,914	301,001	25,443	1,075	2,805,433
2527_2073.las	2,104,269	320,173	25,335	930	2,450,707
2527_2075.las	2,316,393	275,760	19,645	488	2,612,286
2527_2077.las	2,700,072	145,903	9,264	149	2,855,388
2527_2079.las	2,693,236	19,019	1,647	42	2,713,944
2527_2081.las	2,696,242	90,889	8,667	279	2,796,077
2527_2083.las	2,650,803	72,352	6,285	199	2,729,639
2527_2085.las	2,731,650	51,692	3,995	99	2,787,436
2527_2087.las	2,736,944	155,148	15,331	609	2,908,032
2527_2089.las	2,773,377	143,434	11,091	258	2,928,160
2527_2091.las	2,714,916	61,588	3,130	65	2,779,699
2527_2093.las	2,736,195	54,204	5,309	101	2,795,809
2527_2095.las	2,781,487	17,538	2,124	67	2,801,216
2527_2097.las	2,759,958	46,292	7,334	494	2,814,078
2527_2099.las	2,666,752	19,015	2,085	70	2,687,922
2527_2101.las	2,792,333	44,560	3,419	94	2,840,406
2527_2103.las	2,602,574	196,883	13,097	175	2,812,729
2527_2105.las	2,417,213	9,643	577	10	2,427,443
2527_2107.las	2,391,377	25,768	2,212	77	2,419,434
2527_2109.las	2,456,129	27,201	2,978	153	2,486,461
2527_2111.las	2,408,093	57,566	5,423	238	2,471,320
2527_2113.las	2,383,086	246,892	21,579	850	2,652,407
2527_2115.las	2,275,625	228,652	13,982	262	2,518,521
2527_2117.las	2,300,549	77,203	5,778	164	2,383,694
2527_2119.las	2,433,924	74,932	6,299	187	2,515,342
2527_2121.las	2,298,154	28,097	2,645	95	2,328,991

C-2 Report on Multiple Discrete Returns (Tiled Data) - continued

File	First return	Second return	Third return	Other returns	Total points
2527_2123.las	2,234,274	83,417	6,013	152	2,323,856
2527_2125.las	2,247,297	74,061	5,521	160	2,327,039
2527_2127.las	2,307,201	1,827	05	00	2,309,033
2529_2017.las	2,934,400	66,430	6,437	203	3,007,470
2529_2019.las	2,693,670	30,282	2,848	53	2,726,853
2529_2021.las	2,725,100	1,170	78	02	2,726,350
2529_2023.las	2,795,990	36,893	2,638	56	2,835,577
2529_2025.las	2,871,264	17,172	1,112	16	2,889,564
2529_2027.las	2,711,695	20,255	2,317	85	2,734,352
2529_2029.las	2,787,533	43,418	5,321	371	2,836,643
2529_2031.las	2,761,536	4,881	524	12	2,766,953
2529_2033.las	2,642,715	52,143	4,324	117	2,699,299
2529_2035.las	2,690,306	4,665	449	09	2,695,429
2529_2037.las	2,762,001	3,020	169	03	2,765,193
2529_2039.las	2,769,993	6,412	696	58	2,777,159
2529_2041.las	2,744,142	216	11	00	2,744,369
2529_2043.las	2,736,494	859	78	00	2,737,431
2529_2045.las	2,698,937	3,554	327	11	2,702,829
2529_2047.las	2,758,285	21,397	3,390	244	2,783,316
2529_2049.las	2,816,939	160,870	15,593	484	2,993,886
2529_2051.las	2,797,450	39,506	4,362	190	2,841,508
2529_2053.las	2,634,457	69,520	6,981	229	2,711,187
2529_2055.las	2,640,162	20,012	978	21	2,661,173
2529_2057.las	2,740,394	20,359	1,961	42	2,762,756
2529_2059.las	2,774,073	96,478	9,612	346	2,880,509
2529_2061.las	2,646,692	146,398	11,664	232	2,804,986
2529_2063.las	2,665,813	11,038	719	10	2,677,580
2529_2065.las	2,748,059	52,709	3,173	49	2,803,990
2529_2067.las	2,816,159	78,510	7,253	275	2,902,197
2529_2069.las	2,771,213	50,543	4,576	266	2,826,598
2529_2071.las	2,600,513	218,629	25,214	919	2,845,275
2529_2073.las	2,210,418	272,780	25,474	1,089	2,509,761
2529_2075.las	2,244,690	326,023	27,996	1,053	2,599,762
2529_2077.las	2,504,051	171,856	10,997	242	2,687,146

C-2 Report on Multiple Discrete Returns (Tiled Data) - continued

File	First return	Second return	Third return	Other returns	Total points
2529_2079.las	2,695,660	11,714	872	23	2,708,269
2529_2081.las	2,738,395	77,401	7,442	322	2,823,560
2529_2083.las	2,721,835	44,134	3,541	52	2,769,562
2529_2085.las	2,754,335	52,471	4,090	79	2,810,975
2529_2087.las	2,741,569	30,274	2,123	36	2,774,002
2529_2089.las	2,711,917	288,179	18,289	324	3,018,709
2529_2091.las	2,621,772	70,190	5,680	162	2,697,804
2529_2093.las	2,665,515	181,246	15,438	325	2,862,524
2529_2095.las	2,675,691	79,252	6,571	150	2,761,664
2529_2097.las	2,700,276	6,495	540	19	2,707,330
2529_2099.las	2,808,879	9,271	1,608	90	2,819,848
2529_2101.las	2,754,675	17,657	1,891	107	2,774,330
2529_2103.las	2,735,737	73,145	4,398	61	2,813,341
2529_2105.las	2,723,980	72,367	4,467	86	2,800,900
2529_2107.las	2,683,479	5,404	14	00	2,688,897
2529_2109.las	2,689,866	22,256	1,426	62	2,713,610
2529_2111.las	2,690,837	45,569	5,353	255	2,742,014
2529_2113.las	2,666,003	101,698	8,627	200	2,776,528
2529_2115.las	2,741,778	21,372	1,907	51	2,765,108
2529_2117.las	2,689,866	20,116	1,677	37	2,711,696
2529_2119.las	2,709,706	126,084	7,055	104	2,842,949
2529_2121.las	2,848,356	6,351	532	26	2,855,265
2529_2123.las	2,628,404	114,749	8,418	188	2,751,759
2529_2125.las	2,693,222	262,966	21,714	567	2,978,469
2529_2127.las	2,791,261	33,891	1,930	67	2,827,149
2531_2017.las	2,277,057	61,373	6,440	260	2,345,130
2531_2019.las	2,315,436	15,217	1,589	58	2,332,300
2531_2021.las	2,514,255	35,509	5,743	394	2,555,901
2531_2023.las	2,416,858	44,769	5,679	325	2,467,631
2531_2025.las	2,375,979	28,595	4,549	309	2,409,432
2531_2027.las	2,532,175	9,346	1,072	33	2,542,626
2531_2029.las	2,557,448	21,091	2,064	95	2,580,698
2531_2031.las	2,615,112	6,567	729	54	2,622,462
2531_2033.las	2,652,715	33,430	2,635	66	2,688,846

C-2 Report on Multiple Discrete Returns (Tiled Data) - continued

File	First return	Second return	Third return	Other returns	Total points
2531_2035.las	2,608,406	7,858	504	15	2,616,783
2531_2037.las	2,609,731	24,475	2,266	117	2,636,589
2531_2039.las	2,646,191	21,669	3,197	214	2,671,271
2531_2041.las	2,751,154	23,814	2,601	117	2,777,686
2531_2043.las	2,686,202	2,104	140	03	2,688,449
2531_2045.las	2,667,963	48,381	4,081	124	2,720,549
2531_2047.las	2,644,853	52,397	5,160	139	2,702,549
2531_2049.las	2,659,865	53,225	5,005	142	2,718,237
2531_2051.las	2,771,110	31,159	3,295	65	2,805,629
2531_2053.las	2,603,929	101,580	8,929	262	2,714,700
2531_2055.las	2,677,303	96,332	7,504	225	2,781,364
2531_2057.las	2,615,839	34,030	4,845	315	2,655,029
2531_2059.las	2,765,534	47,167	6,442	288	2,819,431
2531_2061.las	2,657,210	42,024	4,245	146	2,703,625
2531_2063.las	2,624,430	29,489	2,281	65	2,656,265
2531_2065.las	2,728,379	15,264	1,839	90	2,745,572
2531_2067.las	2,751,206	2,871	128	01	2,754,206
2531_2069.las	2,641,741	12,601	1,339	56	2,655,737
2531_2071.las	2,844,449	112,541	9,038	353	2,966,381
2531_2073.las	2,636,340	142,198	8,055	259	2,786,852
2531_2075.las	2,030,674	182,185	12,090	350	2,225,299
2531_2077.las	2,276,993	229,280	18,415	543	2,525,231
2531_2079.las	2,368,814	161,853	16,794	667	2,548,128
2531_2081.las	2,559,376	33,622	3,165	100	2,596,263
2531_2083.las	2,803,868	57,404	6,032	212	2,867,516
2531_2085.las	2,729,969	59,287	4,606	143	2,794,005
2531_2087.las	2,659,180	90,212	8,146	253	2,757,791
2531_2089.las	2,770,690	100,012	7,596	196	2,878,494
2531_2091.las	2,715,012	351,902	35,540	1,526	3,103,980
2531_2093.las	2,743,769	148,893	14,278	578	2,907,518
2531_2095.las	2,783,612	37,816	4,618	166	2,826,212
2531_2097.las	2,715,993	21,035	1,612	62	2,738,702
2531_2099.las	2,807,612	1,643	125	03	2,809,383
2531_2101.las	2,629,133	3,549	378	11	2,633,071

C-2 Report on Multiple Discrete Returns (Tiled Data) - continued

File	First return	Second return	Third return	Other returns	Total points
2531_2103.las	2,646,410	22,041	1,071	19	2,669,541
2531_2105.las	2,738,095	69,463	8,514	386	2,816,458
2531_2107.las	2,729,986	6,933	1,150	61	2,738,130
2531_2109.las	2,701,737	65,627	4,615	63	2,772,042
2531_2111.las	2,793,843	29,323	2,545	55	2,825,766
2531_2113.las	2,800,758	54,460	5,424	207	2,860,849
2531_2115.las	2,889,746	62,125	6,155	221	2,958,247
2531_2117.las	2,643,533	17,993	1,499	31	2,663,056
2531_2119.las	2,712,040	00	00	00	2,712,040
2531_2121.las	2,857,465	2,433	155	01	2,860,054
2531_2123.las	2,746,917	102,181	7,875	206	2,857,179
2531_2125.las	2,732,252	175,043	14,675	417	2,922,387
2531_2127.las	2,731,057	105,840	11,989	519	2,849,405
2533_2017.las	2,253,894	47,898	4,932	167	2,306,891
2533_2019.las	2,272,037	5,076	404	07	2,277,524
2533_2021.las	2,388,649	303	16	01	2,388,969
2533_2023.las	2,280,009	17,179	2,227	107	2,299,522
2533_2025.las	2,226,158	30	02	00	2,226,190
2533_2027.las	2,291,348	1,640	37	00	2,293,025
2533_2029.las	2,227,985	9,315	477	12	2,237,789
2533_2031.las	2,259,065	5,426	187	03	2,264,681
2533_2033.las	2,194,360	44,374	3,484	139	2,242,357
2533_2035.las	2,184,988	14,230	933	12	2,200,163
2533_2037.las	2,136,078	6,013	590	15	2,142,696
2533_2039.las	2,268,302	9,143	1,398	120	2,278,963
2533_2041.las	2,384,829	7,514	637	10	2,392,990
2533_2043.las	2,339,808	23,964	1,905	38	2,365,715
2533_2045.las	2,360,582	18,240	1,944	88	2,380,854
2533_2047.las	2,329,658	59,788	4,743	132	2,394,321
2533_2049.las	2,395,912	44,519	3,977	85	2,444,493
2533_2051.las	2,464,312	160,026	23,926	1,318	2,649,582
2533_2053.las	2,498,479	13,683	1,133	19	2,513,314
2533_2055.las	2,487,727	39,278	2,816	154	2,529,975
2533_2057.las	2,331,806	51,168	5,267	246	2,388,487

C-2 Report on Multiple Discrete Returns (Tiled Data) - continued

File	First return	Second return	Third return	Other returns	Total points
2533_2059.las	2,665,357	115,774	12,366	609	2,794,106
2533_2061.las	2,748,287	87,207	7,735	242	2,843,471
2533_2063.las	2,735,854	23,005	1,442	25	2,760,326
2533_2065.las	2,888,182	14,649	732	06	2,903,569
2533_2067.las	2,845,467	97,460	9,364	332	2,952,623
2533_2069.las	2,683,127	82,168	5,295	61	2,770,651
2533_2071.las	2,793,967	122,733	9,690	415	2,926,805
2533_2073.las	2,578,836	11,627	1,135	37	2,591,635
2533_2075.las	2,574,208	158,229	9,589	192	2,742,218
2533_2077.las	2,022,358	107,998	10,659	323	2,141,338
2533_2079.las	2,623,921	36,289	3,942	129	2,664,281
2533_2081.las	2,776,708	69,934	7,646	290	2,854,578
2533_2083.las	2,968,447	13,631	1,005	15	2,983,098
2533_2085.las	2,792,932	18,637	1,614	40	2,813,223
2533_2087.las	2,700,946	27,171	3,033	132	2,731,282
2533_2089.las	2,841,217	33,911	2,345	35	2,877,508
2533_2091.las	2,769,566	187,275	16,873	680	2,974,394
2533_2093.las	2,921,860	188,457	14,506	370	3,125,193
2533_2095.las	2,845,790	51,725	3,966	98	2,901,579
2533_2097.las	2,905,139	70,820	7,003	223	2,983,185
2533_2099.las	2,753,079	69,353	3,482	99	2,826,013
2533_2101.las	2,662,030	19,811	980	17	2,682,838
2533_2103.las	2,780,074	23,405	1,176	12	2,804,667
2533_2105.las	2,811,645	501	57	00	2,812,203
2533_2107.las	2,685,628	118,117	8,383	193	2,812,321
2533_2109.las	2,733,882	40,264	3,233	81	2,777,460
2533_2111.las	2,772,081	12,574	821	11	2,785,487
2533_2113.las	2,819,543	19,645	2,372	117	2,841,677
2533_2115.las	2,857,881	19,983	1,041	22	2,878,927
2533_2117.las	2,696,840	38,428	3,910	134	2,739,312
2533_2119.las	2,727,143	8,753	694	19	2,736,609
2533_2121.las	2,834,877	2,722	273	16	2,837,888
2533_2123.las	2,796,368	104,058	6,400	93	2,906,919
2533_2125.las	2,763,209	86,322	5,114	64	2,854,709

C-2 Report on Multiple Discrete Returns (Tiled Data) - continued

File	First return	Second return	Third return	Other returns	Total points
2533_2127.las	2,757,764	1,723	137	06	2,759,630
2535_2017.las	2,430,793	59,504	7,701	340	2,498,338
2535_2019.las	2,406,793	265,453	35,959	1,965	2,710,170
2535_2021.las	2,385,295	39,044	3,457	106	2,427,902
2535_2023.las	2,410,874	98,355	8,809	244	2,518,282
2535_2025.las	2,322,529	83,374	6,574	166	2,412,643
2535_2027.las	2,342,129	53,521	4,489	104	2,400,243
2535_2029.las	2,307,544	41,237	5,365	308	2,354,454
2535_2031.las	2,301,782	10,854	613	19	2,313,268
2535_2033.las	2,217,029	7,798	423	05	2,225,255
2535_2035.las	2,172,140	7,461	1,469	111	2,181,181
2535_2037.las	2,235,974	12,771	1,592	94	2,250,431
2535_2039.las	2,237,502	2,315	130	00	2,239,947
2535_2041.las	2,098,400	1,384	119	00	2,099,903
2535_2043.las	2,152,165	21,052	3,378	226	2,176,821
2535_2045.las	2,333,879	18,722	2,161	106	2,354,868
2535_2047.las	2,367,349	102,626	8,355	207	2,478,537
2535_2049.las	2,368,582	17,105	1,379	29	2,387,095
2535_2051.las	2,250,301	546,850	108,272	6,673	2,912,096
2535_2053.las	2,179,709	48,491	3,448	77	2,231,725
2535_2055.las	2,031,216	56,184	5,148	178	2,092,726
2535_2057.las	2,233,360	51,811	3,356	75	2,288,602
2535_2059.las	2,161,456	87,002	6,239	179	2,254,876
2535_2061.las	2,157,338	131,785	10,176	206	2,299,505
2535_2063.las	2,145,095	43,343	2,885	60	2,191,383
2535_2065.las	2,177,350	76,949	5,635	115	2,260,049
2535_2067.las	2,235,481	59,382	4,982	140	2,299,985
2535_2069.las	2,228,297	122,198	16,055	863	2,367,413
2535_2071.las	2,288,568	77,155	10,365	658	2,376,746
2535_2073.las	2,288,558	59,567	5,401	203	2,353,729
2535_2075.las	2,174,094	122,566	9,572	357	2,306,589
2535_2077.las	2,086,053	240,480	23,601	1,041	2,351,175
2535_2079.las	2,226,639	129,948	15,393	752	2,372,732
2535_2081.las	2,437,448	24,417	2,499	111	2,464,475

C-2 Report on Multiple Discrete Returns (Tiled Data) - continued

File	First return	Second return	Third return	Other returns	Total points
2535_2083.las	2,538,659	188,363	18,860	638	2,746,520
2535_2085.las	2,632,344	91,162	8,088	253	2,731,847
2535_2087.las	2,588,481	127,871	11,665	339	2,728,356
2535_2089.las	2,701,248	186,177	10,779	187	2,898,391
2535_2091.las	2,759,645	121,851	9,390	197	2,891,083
2535_2093.las	2,968,057	77,624	7,472	281	3,053,434
2535_2095.las	2,690,194	74,117	8,196	306	2,772,813
2535_2097.las	2,885,031	79,360	6,675	158	2,971,224
2535_2099.las	2,715,157	72,054	3,811	69	2,791,091
2535_2101.las	2,673,667	26,527	1,956	43	2,702,193
2535_2103.las	2,795,568	48,538	4,064	107	2,848,277
2535_2105.las	2,756,634	5,481	413	16	2,762,544
2535_2107.las	2,689,235	107,734	7,062	122	2,804,153
2535_2109.las	2,771,069	35,312	2,745	84	2,809,210
2535_2111.las	2,726,820	7,165	752	25	2,734,762
2535_2113.las	2,729,974	34,127	3,510	116	2,767,727
2535_2115.las	2,792,649	62,991	4,101	91	2,859,832
2535_2117.las	2,810,296	38,934	3,984	175	2,853,389
2535_2119.las	2,800,874	27,463	2,303	70	2,830,710
2535_2121.las	2,805,823	4,624	279	08	2,810,734
2535_2123.las	2,697,447	34,583	3,314	113	2,735,457
2535_2125.las	2,722,997	218	00	00	2,723,215
2535_2127.las	2,716,777	905	01	00	2,717,683
2537_2017.las	2,790,597	19,037	3,821	399	2,813,854
2537_2019.las	2,776,356	179,036	22,636	1,094	2,979,122
2537_2021.las	2,691,506	129,862	12,222	299	2,833,889
2537_2023.las	2,777,388	108,906	9,288	299	2,895,881
2537_2025.las	2,812,413	44,669	6,554	444	2,864,080
2537_2027.las	2,781,146	2,557	93	00	2,783,796
2537_2029.las	2,777,663	21,604	1,943	78	2,801,288
2537_2031.las	2,715,982	34,945	3,017	108	2,754,052
2537_2033.las	2,734,993	59,682	3,245	54	2,797,974
2537_2035.las	2,829,818	8,687	509	08	2,839,022
2537_2037.las	2,804,787	87,363	6,721	193	2,899,064

C-2 Report on Multiple Discrete Returns (Tiled Data) - continued

File	First return	Second return	Third return	Other returns	Total points
2537_2039.las	2,747,413	27,580	3,011	179	2,778,183
2537_2041.las	2,648,586	18,295	1,517	35	2,668,433
2537_2043.las	2,652,134	33,017	2,922	110	2,688,183
2537_2045.las	2,538,480	98,693	6,854	132	2,644,159
2537_2047.las	2,476,119	132,524	11,268	327	2,620,238
2537_2049.las	2,479,619	43,075	3,297	49	2,526,040
2537_2051.las	2,342,397	83,479	12,470	629	2,438,975
2537_2053.las	2,115,268	78,978	4,811	67	2,199,124
2537_2055.las	2,207,792	57,015	4,862	103	2,269,772
2537_2057.las	2,345,870	50,123	3,870	95	2,399,958
2537_2059.las	2,289,024	89,763	13,291	801	2,392,879
2537_2061.las	2,249,611	8,233	584	15	2,258,443
2537_2063.las	2,234,403	21,180	1,871	94	2,257,548
2537_2065.las	2,294,110	66,661	6,822	243	2,367,836
2537_2067.las	2,372,779	29,657	2,808	61	2,405,305
2537_2069.las	2,386,994	52,377	5,944	277	2,445,592
2537_2071.las	2,339,367	9,908	664	08	2,349,947
2537_2073.las	2,313,628	6,625	324	04	2,320,581
2537_2075.las	2,296,377	61,748	4,447	111	2,362,683
2537_2077.las	2,216,867	193,814	12,811	291	2,423,783
2537_2079.las	2,220,547	143,253	10,347	338	2,374,485
2537_2081.las	2,380,322	72,988	6,368	214	2,459,892
2537_2083.las	2,357,307	25,882	2,508	115	2,385,812
2537_2085.las	2,167,648	49,793	4,089	109	2,221,639
2537_2087.las	2,099,038	79,019	6,210	152	2,184,419
2537_2089.las	2,383,610	303,175	28,619	1,259	2,716,663
2537_2091.las	2,403,068	89,845	9,232	214	2,502,359
2537_2093.las	2,276,254	178,903	17,814	727	2,473,698
2537_2095.las	2,278,615	152,479	14,224	479	2,445,797
2537_2097.las	2,372,929	28,454	2,066	45	2,403,494
2537_2099.las	2,345,456	67,178	3,902	62	2,416,598
2537_2101.las	2,421,009	52,135	2,957	31	2,476,132
2537_2103.las	2,440,636	38,203	2,470	72	2,481,381
2537_2105.las	2,336,040	10,828	643	07	2,347,518

C-2 Report on Multiple Discrete Returns (Tiled Data) - continued

File	First return	Second return	Third return	Other returns	Total points
2537_2107.las	2,388,296	283,229	17,723	527	2,689,775
2537_2109.las	2,647,871	33,510	3,698	149	2,685,228
2537_2111.las	2,569,784	24,384	2,375	80	2,596,623
2537_2113.las	2,550,413	14,750	1,277	64	2,566,504
2537_2115.las	2,741,200	78,284	10,257	463	2,830,204
2537_2117.las	2,679,517	19,684	1,222	30	2,700,453
2537_2119.las	2,826,863	1,245	18	00	2,828,126
2537_2121.las	2,841,495	6,183	379	05	2,848,062
2537_2123.las	2,752,814	7,030	258	02	2,760,104
2537_2125.las	2,808,869	1,582	08	00	2,810,459
2537_2127.las	2,802,236	32,447	1,997	35	2,836,715
2539_2017.las	2,737,864	41,851	5,854	456	2,786,025
2539_2019.las	2,730,242	10,076	1,363	99	2,741,780
2539_2021.las	2,736,440	59,433	8,173	434	2,804,480
2539_2023.las	2,784,139	25,074	2,592	100	2,811,905
2539_2025.las	2,819,358	1,790	188	06	2,821,342
2539_2027.las	2,849,742	16,924	2,266	108	2,869,040
2539_2029.las	2,826,232	8,834	741	23	2,835,830
2539_2031.las	2,783,024	28,034	2,793	166	2,814,017
2539_2033.las	2,749,721	57,220	5,856	220	2,813,017
2539_2035.las	2,819,542	8,595	1,280	77	2,829,494
2539_2037.las	2,742,930	00	00	00	2,742,930
2539_2039.las	2,751,184	49,446	4,850	252	2,805,732
2539_2041.las	2,671,691	87,044	7,105	134	2,765,974
2539_2043.las	2,758,919	133,419	9,735	257	2,902,330
2539_2045.las	2,873,992	84,290	8,511	399	2,967,192
2539_2047.las	2,756,988	55,481	6,158	230	2,818,857
2539_2049.las	2,723,143	93,441	7,176	190	2,823,950
2539_2051.las	2,774,954	87,475	7,244	190	2,869,863
2539_2053.las	2,751,968	23,446	2,199	82	2,777,695
2539_2055.las	2,588,164	27,287	2,530	71	2,618,052
2539_2057.las	2,767,117	34,806	2,858	114	2,804,895
2539_2059.las	2,793,107	122,096	10,550	311	2,926,064
2539_2061.las	2,729,535	47,204	3,192	51	2,779,982

C-2 Report on Multiple Discrete Returns (Tiled Data) - continued

File	First return	Second return	Third return	Other returns	Total points
2539_2063.las	2,741,635	91,634	7,327	164	2,840,760
2539_2065.las	2,664,824	115,768	10,805	387	2,791,784
2539_2067.las	2,563,226	35,670	2,914	60	2,601,870
2539_2069.las	2,638,280	84,753	7,339	144	2,730,516
2539_2071.las	2,509,854	7,961	501	02	2,518,318
2539_2073.las	2,491,478	77,151	4,205	40	2,572,874
2539_2075.las	2,176,716	209,743	12,790	322	2,399,571
2539_2077.las	2,215,617	336,652	23,274	598	2,576,141
2539_2079.las	1,902,961	288,935	19,780	520	2,212,196
2539_2081.las	2,354,872	149,277	11,984	312	2,516,445
2539_2083.las	2,367,010	92,346	8,359	328	2,468,043
2539_2085.las	2,203,597	95,678	7,042	172	2,306,489
2539_2087.las	2,150,078	142,053	13,175	449	2,305,755
2539_2089.las	2,240,308	99,322	8,848	371	2,348,849
2539_2091.las	2,248,740	132,571	14,988	636	2,396,935
2539_2093.las	2,181,730	268,357	37,165	2,225	2,489,477
2539_2095.las	2,222,236	182,537	18,860	810	2,424,443
2539_2097.las	2,285,713	111,519	12,078	582	2,409,892
2539_2099.las	2,245,678	53,738	4,421	150	2,303,987
2539_2101.las	2,305,030	30,678	2,696	127	2,338,531
2539_2103.las	2,329,872	25,409	1,563	26	2,356,870
2539_2105.las	2,303,902	57,084	3,305	51	2,364,342
2539_2107.las	2,347,005	76,087	7,528	403	2,431,023
2539_2109.las	2,319,104	146,797	16,981	717	2,483,599
2539_2111.las	2,369,891	7,504	835	54	2,378,284
2539_2113.las	2,263,520	486	00	00	2,264,006
2539_2115.las	2,427,249	47,045	2,070	31	2,476,395
2539_2117.las	2,237,590	69,980	2,983	32	2,310,585
2539_2119.las	2,209,495	93,516	4,583	51	2,307,645
2539_2121.las	2,278,469	33,105	1,552	43	2,313,169
2539_2123.las	2,105,804	274,560	18,334	383	2,399,081
2539_2125.las	2,109,824	290,581	19,733	347	2,420,485
2539_2127.las	2,142,262	378,140	29,160	707	2,550,269
2541_2017.las	2,773,680	212,578	20,203	877	3,007,338

C-2 Report on Multiple Discrete Returns (Tiled Data) - continued

File	First return	Second return	Third return	Other returns	Total points
2541_2019.las	2,735,464	84,207	11,806	590	2,832,067
2541_2021.las	2,736,003	17,835	1,545	38	2,755,421
2541_2023.las	2,711,945	195	03	00	2,712,143
2541_2025.las	2,762,027	6,244	624	29	2,768,924
2541_2027.las	2,809,034	50,000	7,121	454	2,866,609
2541_2029.las	2,768,544	25,230	1,532	34	2,795,340
2541_2031.las	2,760,506	10,087	528	07	2,771,128
2541_2033.las	2,690,242	37,019	3,854	147	2,731,262
2541_2035.las	2,753,284	5,875	417	11	2,759,587
2541_2037.las	2,779,686	27,646	4,023	185	2,811,540
2541_2039.las	2,799,287	46,885	4,627	228	2,851,027
2541_2041.las	2,749,162	20,612	2,006	45	2,771,825
2541_2043.las	2,847,360	134,670	10,363	280	2,992,673
2541_2045.las	2,798,104	57,127	7,781	415	2,863,427
2541_2047.las	2,755,818	28,480	1,788	29	2,786,115
2541_2049.las	2,757,887	50,473	3,477	60	2,811,897
2541_2051.las	2,792,441	68,378	4,335	101	2,865,255
2541_2053.las	2,727,009	8,939	913	31	2,736,892
2541_2055.las	2,748,938	9,862	1,154	56	2,760,010
2541_2057.las	2,742,428	24,355	1,964	69	2,768,816
2541_2059.las	2,833,195	20,690	1,368	16	2,855,269
2541_2061.las	2,772,250	120,528	9,770	252	2,902,800
2541_2063.las	2,690,457	137,779	6,921	133	2,835,290
2541_2065.las	2,686,189	61,282	5,224	107	2,752,802
2541_2067.las	2,760,176	28,546	2,406	76	2,791,204
2541_2069.las	2,883,439	140,062	9,054	194	3,032,749
2541_2071.las	2,795,176	68,396	7,785	392	2,871,749
2541_2073.las	2,704,628	16,093	897	16	2,721,634
2541_2075.las	2,301,813	107,385	9,335	411	2,418,944
2541_2077.las	2,632,501	301,354	26,923	1,067	2,961,845
2541_2079.las	2,248,045	292,380	23,752	589	2,564,766
2541_2081.las	2,748,100	121,093	10,791	334	2,880,318
2541_2083.las	2,763,995	229,053	15,883	459	3,009,390
2541_2085.las	2,788,872	354,139	30,637	1,122	3,174,770

C-2 Report on Multiple Discrete Returns (Tiled Data) - continued

File	First return	Second return	Third return	Other returns	Total points
2541_2087.las	2,680,754	38,975	5,817	416	2,725,962
2541_2089.las	2,804,593	19,041	1,567	29	2,825,230
2541_2091.las	2,773,976	276,268	24,141	730	3,075,115
2541_2093.las	2,803,563	85,189	6,478	146	2,895,376
2541_2095.las	2,808,352	76,551	6,623	226	2,891,752
2541_2097.las	2,680,039	22,522	1,426	21	2,704,008
2541_2099.las	2,614,116	36,952	2,329	41	2,653,438
2541_2101.las	2,473,252	1,669	38	00	2,474,959
2541_2103.las	2,446,860	8,846	560	12	2,456,278
2541_2105.las	2,438,186	51,364	2,979	48	2,492,577
2541_2107.las	2,465,891	24,586	1,018	08	2,491,503
2541_2109.las	2,395,451	105,460	7,212	181	2,508,304
2541_2111.las	2,487,794	1,621	60	01	2,489,476
2541_2113.las	2,270,900	4,857	167	02	2,275,926
2541_2115.las	2,311,651	56,422	4,628	113	2,372,814
2541_2117.las	2,312,108	54,361	2,525	23	2,369,017
2541_2119.las	2,438,242	12,755	400	04	2,451,401
2541_2121.las	2,233,807	232,722	13,253	188	2,479,970
2541_2123.las	2,249,019	344,865	22,926	507	2,617,317
2541_2125.las	2,120,740	392,975	28,007	622	2,542,344
2541_2127.las	2,099,208	373,838	27,470	710	2,501,226
2543_2017.las	2,704,546	599,134	81,034	4,776	3,389,490
2543_2019.las	2,793,233	60,360	6,151	235	2,859,979
2543_2021.las	2,798,797	22,294	2,666	127	2,823,884
2543_2023.las	2,769,794	341,069	46,202	2,470	3,159,535
2543_2025.las	2,856,313	325,039	54,895	3,784	3,240,031
2543_2027.las	2,837,318	29,827	3,948	195	2,871,288
2543_2029.las	2,760,785	54,724	6,502	327	2,822,338
2543_2031.las	2,691,247	30,408	2,472	78	2,724,205
2543_2033.las	2,715,859	4,137	350	15	2,720,361
2543_2035.las	2,817,047	3,103	137	06	2,820,293
2543_2037.las	2,847,000	3,820	445	10	2,851,275
2543_2039.las	2,785,341	44,598	5,410	368	2,835,717
2543_2041.las	2,756,927	36,094	2,973	38	2,796,032

C-2 Report on Multiple Discrete Returns (Tiled Data) - continued

File	First return	Second return	Third return	Other returns	Total points
2543_2043.las	2,826,130	147,772	11,426	226	2,985,554
2543_2045.las	2,746,024	25,064	2,436	114	2,773,638
2543_2047.las	2,773,733	90,625	7,260	173	2,871,791
2543_2049.las	2,756,764	52,795	4,204	100	2,813,863
2543_2051.las	2,712,127	38,193	3,054	61	2,753,435
2543_2053.las	2,775,038	39,418	3,409	67	2,817,932
2543_2055.las	2,867,374	31,804	3,878	154	2,903,210
2543_2057.las	2,852,754	15,742	1,332	35	2,869,863
2543_2059.las	2,848,660	33,067	2,859	97	2,884,683
2543_2061.las	2,750,308	183,530	15,836	354	2,950,028
2543_2063.las	2,696,998	50,110	3,748	76	2,750,932
2543_2065.las	2,739,592	76,037	7,111	235	2,822,975
2543_2067.las	2,792,796	277,069	35,497	1,425	3,106,787
2543_2069.las	2,796,551	48,859	4,727	158	2,850,295
2543_2071.las	2,882,435	45,893	5,983	326	2,934,637
2543_2073.las	2,679,945	13,921	1,047	20	2,694,933
2543_2075.las	2,654,361	14,307	1,363	62	2,670,093
2543_2077.las	2,637,357	64,987	5,960	198	2,708,502
2543_2079.las	2,457,933	206,885	14,331	376	2,679,525
2543_2081.las	2,376,305	393,540	26,532	673	2,797,050
2543_2083.las	2,483,076	382,307	27,955	739	2,894,077
2543_2085.las	2,650,974	181,353	15,197	490	2,848,014
2543_2087.las	2,869,837	225,104	16,076	319	3,111,336
2543_2089.las	2,868,675	337,359	20,544	362	3,226,940
2543_2091.las	2,685,793	219,669	20,127	587	2,926,176
2543_2093.las	2,684,063	229,237	22,846	512	2,936,658
2543_2095.las	2,774,433	100,879	10,543	477	2,886,332
2543_2097.las	2,903,627	31,275	1,647	25	2,936,574
2543_2099.las	2,816,805	43,037	2,677	35	2,862,554
2543_2101.las	2,731,314	219	00	00	2,731,533
2543_2103.las	2,747,218	84	08	00	2,747,310
2543_2105.las	2,739,495	17,259	896	10	2,757,660
2543_2107.las	2,811,425	9,304	303	00	2,821,032
2543_2109.las	2,826,466	95,347	4,571	36	2,926,420

C-2 Report on Multiple Discrete Returns (Tiled Data) - continued

File	First return	Second return	Third return	Other returns	Total points
2543_2111.las	2,901,134	27,516	4,076	196	2,932,922
2543_2113.las	2,605,812	178,764	9,168	135	2,793,879
2543_2115.las	2,458,568	426,237	30,202	750	2,915,757
2543_2117.las	2,377,589	368,652	23,670	507	2,770,418
2543_2119.las	2,470,921	165,709	11,076	191	2,647,897
2543_2121.las	2,319,108	396,426	27,657	609	2,743,800
2543_2123.las	2,456,435	221,160	11,641	176	2,689,412
2543_2125.las	2,470,643	175,134	9,310	140	2,655,227
2543_2127.las	2,433,384	135,048	9,286	260	2,577,978
2545_2017.las	2,355,561	15,695	1,677	79	2,373,012
2545_2019.las	2,412,297	165,280	21,909	1,235	2,600,721
2545_2021.las	2,485,483	96,168	12,166	654	2,594,471
2545_2023.las	2,557,834	310,636	37,291	2,133	2,907,894
2545_2025.las	2,622,655	41,807	3,903	152	2,668,517
2545_2027.las	2,638,878	6,416	581	21	2,645,896
2545_2029.las	2,690,528	93,269	7,492	188	2,791,477
2545_2031.las	2,620,857	44,737	6,129	330	2,672,053
2545_2033.las	2,719,647	15,983	1,257	39	2,736,926
2545_2035.las	2,770,845	09	00	00	2,770,854
2545_2037.las	2,729,651	2,496	216	05	2,732,368
2545_2039.las	2,658,153	208,145	26,394	1,427	2,894,119
2545_2041.las	2,638,550	265,274	30,054	1,516	2,935,394
2545_2043.las	2,706,494	152,477	16,497	768	2,876,236
2545_2045.las	2,691,796	5,095	480	10	2,697,381
2545_2047.las	2,716,763	23,417	1,762	40	2,741,982
2545_2049.las	2,765,212	53,933	4,828	116	2,824,089
2545_2051.las	2,677,474	50,453	4,598	218	2,732,743
2545_2053.las	2,797,441	28,395	2,357	61	2,828,254
2545_2055.las	2,728,474	107,990	11,250	449	2,848,163
2545_2057.las	2,850,644	40,941	3,264	65	2,894,914
2545_2059.las	2,749,990	76,360	6,778	172	2,833,300
2545_2061.las	2,668,391	8,000	753	36	2,677,180
2545_2063.las	2,659,916	13,229	1,090	16	2,674,251
2545_2065.las	2,743,525	42,951	4,403	161	2,791,040

C-2 Report on Multiple Discrete Returns (Tiled Data) - continued

File	First return	Second return	Third return	Other returns	Total points
2545_2067.las	2,731,146	74,875	8,536	208	2,814,765
2545_2069.las	2,694,088	15,283	1,549	35	2,710,955
2545_2071.las	2,794,500	22,330	2,004	55	2,818,889
2545_2073.las	2,707,988	58,003	3,336	45	2,769,372
2545_2075.las	2,698,689	180,150	13,627	415	2,892,881
2545_2077.las	2,640,327	122,398	7,617	132	2,770,474
2545_2079.las	2,328,985	79,339	5,694	132	2,414,150
2545_2081.las	2,784,790	6,444	368	05	2,791,607
2545_2083.las	2,405,691	127,553	10,049	280	2,543,573
2545_2085.las	2,298,575	156,718	8,720	177	2,464,190
2545_2087.las	2,674,666	82,483	4,239	73	2,761,461
2545_2089.las	2,807,650	101,699	4,795	69	2,914,213
2545_2091.las	2,683,062	65,029	5,077	138	2,753,306
2545_2093.las	2,755,647	11,114	683	07	2,767,451
2545_2095.las	2,746,940	18,950	1,287	28	2,767,205
2545_2097.las	2,809,081	7,439	402	18	2,816,940
2545_2099.las	2,743,294	105,292	6,995	137	2,855,718
2545_2101.las	2,675,182	2,373	348	19	2,677,922
2545_2103.las	2,780,356	10,898	704	16	2,791,974
2545_2105.las	2,779,854	33,200	3,373	111	2,816,538
2545_2107.las	2,739,421	18,871	1,334	34	2,759,660
2545_2109.las	2,742,914	138,520	6,719	98	2,888,251
2545_2111.las	2,733,660	148,626	8,679	224	2,891,189
2545_2113.las	2,608,414	317,186	13,559	142	2,939,301
2545_2115.las	2,393,088	419,702	24,986	471	2,838,247
2545_2117.las	2,612,073	317,337	16,803	357	2,946,570
2545_2119.las	2,477,274	279,823	17,176	407	2,774,680
2545_2121.las	2,736,525	215,016	13,933	411	2,965,885
2545_2123.las	2,802,909	302,027	32,466	1,656	3,139,058
2545_2125.las	2,805,192	264,207	18,284	606	3,088,289
2545_2127.las	2,772,085	229,114	24,177	1,097	3,026,473
2547_2017.las	2,384,544	7,922	1,006	46	2,393,518
2547_2019.las	2,422,006	264,711	24,026	899	2,711,642
2547_2021.las	2,263,008	107,209	10,180	505	2,380,902

C-2 Report on Multiple Discrete Returns (Tiled Data) - continued

File	First return	Second return	Third return	Other returns	Total points
2547_2023.las	2,267,319	60,110	8,015	508	2,335,952
2547_2025.las	2,146,187	77,376	10,980	784	2,235,327
2547_2027.las	2,316,948	1,806	117	01	2,318,872
2547_2029.las	2,409,898	3,074	277	10	2,413,259
2547_2031.las	2,183,319	15,575	2,065	112	2,201,071
2547_2033.las	2,237,619	19,731	877	18	2,258,245
2547_2035.las	2,237,293	27,293	2,726	171	2,267,483
2547_2037.las	2,197,071	141,892	17,858	1,102	2,357,923
2547_2039.las	2,286,167	255,185	31,631	1,895	2,574,878
2547_2041.las	2,396,043	251,075	27,930	1,678	2,676,726
2547_2043.las	2,364,912	94,429	9,613	509	2,469,463
2547_2045.las	2,293,290	28,729	2,334	82	2,324,435
2547_2047.las	2,351,418	21,575	2,104	120	2,375,217
2547_2049.las	2,514,250	8,118	861	23	2,523,252
2547_2051.las	2,487,652	98,320	12,531	719	2,599,222
2547_2053.las	2,613,640	65,768	7,762	423	2,687,593
2547_2055.las	2,697,866	106,217	12,186	546	2,816,815
2547_2057.las	2,921,718	54,221	6,439	281	2,982,659
2547_2059.las	2,692,548	10,299	1,119	31	2,703,997
2547_2061.las	2,811,516	46,565	3,628	100	2,861,809
2547_2063.las	2,626,278	90,947	7,013	128	2,724,366
2547_2065.las	2,733,368	252,438	20,945	518	3,007,269
2547_2067.las	2,815,475	184,606	11,209	202	3,011,492
2547_2069.las	2,743,357	91,243	5,289	73	2,839,962
2547_2071.las	2,377,443	206,649	27,447	1,708	2,613,247
2547_2073.las	2,699,025	149,147	9,934	181	2,858,287
2547_2075.las	2,831,729	67,460	7,349	296	2,906,834
2547_2077.las	2,803,697	67,749	8,344	513	2,880,303
2547_2079.las	2,855,596	28,440	2,186	30	2,886,252
2547_2081.las	2,838,229	60,595	3,407	39	2,902,270
2547_2083.las	2,690,933	239,260	12,490	314	2,942,997
2547_2085.las	2,221,667	238,966	15,965	414	2,477,012
2547_2087.las	1,898,965	48,712	2,585	47	1,950,309
2547_2089.las	2,829,082	103,699	6,298	130	2,939,209

C-2 Report on Multiple Discrete Returns (Tiled Data) - continued

File	First return	Second return	Third return	Other returns	Total points
2547_2091.las	2,812,499	160,112	14,127	501	2,987,239
2547_2093.las	2,835,427	16,333	2,116	124	2,854,000
2547_2095.las	2,812,496	50,771	3,449	64	2,866,780
2547_2097.las	2,774,367	77,891	4,109	84	2,856,451
2547_2099.las	2,787,846	35,507	3,431	135	2,826,919
2547_2101.las	2,717,032	10,649	1,178	54	2,728,913
2547_2103.las	2,648,737	184,458	7,325	66	2,840,586
2547_2105.las	2,503,524	313,154	20,249	681	2,837,608
2547_2107.las	2,588,679	293,933	16,103	322	2,899,037
2547_2109.las	2,444,450	444,258	26,006	533	2,915,247
2547_2111.las	2,574,515	520,968	46,934	1,527	3,143,944
2547_2113.las	2,659,199	479,282	46,099	1,786	3,186,366
2547_2115.las	2,876,628	629,279	97,910	5,315	3,609,132
2547_2117.las	2,743,747	69,677	5,032	162	2,818,618
2547_2119.las	2,803,240	268,202	18,572	515	3,090,529
2547_2121.las	2,794,376	349,605	34,303	1,398	3,179,682
2547_2123.las	2,757,843	137,800	14,759	765	2,911,167
2547_2125.las	2,824,492	260,364	30,712	1,649	3,117,217
2547_2127.las	2,783,644	409,587	66,389	3,857	3,263,477
2549_2017.las	2,472,473	20,012	2,799	168	2,495,452
2549_2019.las	2,445,932	22,109	2,785	171	2,470,997
2549_2021.las	2,368,178	39,765	6,434	470	2,414,847
2549_2023.las	2,399,433	1,689	50	01	2,401,173
2549_2025.las	2,353,873	685	32	00	2,354,590
2549_2027.las	2,292,631	13,467	1,625	69	2,307,792
2549_2029.las	2,330,968	10,835	2,619	271	2,344,693
2549_2031.las	2,257,424	14,933	2,155	157	2,274,669
2549_2033.las	2,236,444	51,867	7,020	485	2,295,816
2549_2035.las	2,193,298	8,902	1,290	78	2,203,568
2549_2037.las	2,335,526	158,336	15,673	688	2,510,223
2549_2039.las	2,381,829	226,383	25,305	1,431	2,634,948
2549_2041.las	2,395,197	172,874	17,690	848	2,586,609
2549_2043.las	2,397,328	17,019	1,737	91	2,416,175
2549_2045.las	2,325,434	47,667	7,517	437	2,381,055

C-2 Report on Multiple Discrete Returns (Tiled Data) - continued

File	First return	Second return	Third return	Other returns	Total points
2549_2047.las	2,290,042	43,823	3,961	139	2,337,965
2549_2049.las	2,333,061	6,478	467	08	2,340,014
2549_2051.las	2,308,941	5,249	393	10	2,314,593
2549_2053.las	2,407,207	10,264	895	19	2,418,385
2549_2055.las	2,245,039	12,938	1,401	59	2,259,437
2549_2057.las	2,149,395	56,210	5,189	139	2,210,933
2549_2059.las	2,121,366	10,233	921	18	2,132,538
2549_2061.las	2,203,037	39,075	3,102	52	2,245,266
2549_2063.las	2,233,559	79,834	6,675	160	2,320,228
2549_2065.las	2,323,067	86,250	8,741	314	2,418,372
2549_2067.las	2,245,217	133,653	11,899	328	2,391,097
2549_2069.las	2,251,593	73,852	6,973	170	2,332,588
2549_2071.las	2,248,519	79,237	4,972	153	2,332,881
2549_2073.las	2,418,847	24,580	2,585	95	2,446,107
2549_2075.las	2,458,227	124,087	13,902	536	2,596,752
2549_2077.las	2,434,510	26,126	2,337	74	2,463,047
2549_2079.las	2,573,760	27,638	1,909	51	2,603,358
2549_2081.las	2,699,887	21,144	1,625	71	2,722,727
2549_2083.las	2,563,751	44,641	3,393	97	2,611,882
2549_2085.las	2,327,920	222,352	13,485	278	2,564,035
2549_2087.las	2,587,123	134,349	7,794	111	2,729,377
2549_2089.las	2,350,603	221,246	13,156	322	2,585,327
2549_2091.las	2,545,858	267,506	14,509	297	2,828,170
2549_2093.las	2,622,179	67,028	7,491	327	2,697,025
2549_2095.las	2,681,552	50,362	5,509	210	2,737,633
2549_2097.las	2,770,908	29,946	2,458	46	2,803,358
2549_2099.las	2,815,269	28,354	2,044	40	2,845,707
2549_2101.las	2,347,893	164,500	10,487	244	2,523,124
2549_2103.las	2,429,801	381,410	27,323	937	2,839,471
2549_2105.las	2,256,036	329,371	24,544	854	2,610,805
2549_2107.las	2,643,812	396,353	32,796	1,086	3,074,047
2549_2109.las	2,670,966	145,705	11,485	347	2,828,503
2549_2111.las	2,712,358	269,477	23,496	864	3,006,195
2549_2113.las	2,675,588	285,118	27,811	1,246	2,989,763

C-2 Report on Multiple Discrete Returns (Tiled Data) - continued

File	First return	Second return	Third return	Other returns	Total points
2549_2115.las	2,703,644	338,080	33,580	1,402	3,076,706
2549_2117.las	2,714,279	214,021	18,178	546	2,947,024
2549_2119.las	2,761,634	325,332	38,080	1,626	3,126,672
2549_2121.las	2,710,616	155,902	15,212	477	2,882,207
2549_2123.las	2,719,687	346,812	44,094	2,436	3,113,029
2549_2125.las	2,716,180	318,244	34,372	1,587	3,070,383
2549_2127.las	2,654,198	367,311	51,499	2,787	3,075,795
2551_2017.las	2,695,985	34,114	4,069	244	2,734,412
2551_2019.las	2,700,456	57,688	4,978	129	2,763,251
2551_2021.las	2,722,221	27,668	2,652	99	2,752,640
2551_2023.las	2,807,832	18	00	00	2,807,850
2551_2025.las	2,641,302	17,717	1,721	50	2,660,790
2551_2027.las	2,648,899	104,955	9,185	299	2,763,338
2551_2029.las	2,976,646	50,562	4,806	234	3,032,248
2551_2031.las	2,655,992	148,311	17,344	786	2,822,433
2551_2033.las	2,686,434	90,223	11,108	452	2,788,217
2551_2035.las	2,590,787	24,542	2,010	75	2,617,414
2551_2037.las	2,619,199	92,940	7,936	301	2,720,376
2551_2039.las	2,534,240	155,574	15,678	776	2,706,268
2551_2041.las	2,400,497	92,437	8,222	246	2,501,402
2551_2043.las	2,506,472	141	03	00	2,506,616
2551_2045.las	2,486,808	3,528	292	13	2,490,641
2551_2047.las	2,364,326	14,273	781	03	2,379,383
2551_2049.las	2,366,832	16,706	801	09	2,384,348
2551_2051.las	2,348,232	17,178	1,425	31	2,366,866
2551_2053.las	2,333,001	32,911	3,311	120	2,369,343
2551_2055.las	2,218,293	24,912	3,487	200	2,246,892
2551_2057.las	2,226,991	76,941	6,407	206	2,310,545
2551_2059.las	2,106,993	39,738	4,314	132	2,151,177
2551_2061.las	2,266,976	83,073	7,958	191	2,358,198
2551_2063.las	2,246,890	29,554	2,469	86	2,278,999
2551_2065.las	2,237,697	106,867	15,713	842	2,361,119
2551_2067.las	2,266,347	249,157	37,469	2,055	2,555,028
2551_2069.las	2,405,011	109,533	15,758	860	2,531,162

C-2 Report on Multiple Discrete Returns (Tiled Data) - continued

File	First return	Second return	Third return	Other returns	Total points
2551_2071.las	2,474,712	19,698	1,279	29	2,495,718
2551_2073.las	2,515,031	299,032	37,647	1,464	2,853,174
2551_2075.las	2,437,200	41,183	3,850	168	2,482,401
2551_2077.las	2,236,520	87,176	11,174	464	2,335,334
2551_2079.las	2,300,849	46,619	5,320	223	2,353,011
2551_2081.las	2,262,159	17,307	949	14	2,280,429
2551_2083.las	2,196,935	1,034	60	02	2,198,031
2551_2085.las	2,118,323	150,918	8,554	154	2,277,949
2551_2087.las	1,879,814	105,541	5,619	121	1,991,095
2551_2089.las	2,210,595	92,065	5,460	84	2,308,204
2551_2091.las	2,166,201	190,553	11,728	375	2,368,857
2551_2093.las	2,271,718	73,487	4,572	125	2,349,902
2551_2095.las	2,305,488	24,777	2,626	91	2,332,982
2551_2097.las	2,446,619	04	00	00	2,446,623
2551_2099.las	2,345,728	68,499	4,796	133	2,419,156
2551_2101.las	1,992,458	214,261	14,937	276	2,221,932
2551_2103.las	2,416,815	74,459	5,181	200	2,496,655
2551_2105.las	2,483,523	197,281	17,051	604	2,698,459
2551_2107.las	2,613,135	125,853	7,236	198	2,746,422
2551_2109.las	2,605,836	100,429	9,321	317	2,715,903
2551_2111.las	2,793,797	338,326	35,880	1,769	3,169,772
2551_2113.las	2,832,838	200,319	18,150	646	3,051,953
2551_2115.las	2,821,318	126,050	9,796	334	2,957,498
2551_2117.las	2,828,425	85,877	5,882	98	2,920,282
2551_2119.las	2,906,300	308,208	24,947	730	3,240,185
2551_2121.las	2,734,846	291,004	22,374	688	3,048,912
2551_2123.las	2,783,702	338,388	37,128	1,645	3,160,863
2551_2125.las	2,827,502	210,330	15,306	420	3,053,558
2551_2127.las	2,857,257	203,477	19,327	532	3,080,593
2553_2017.las	2,758,636	82,511	6,113	237	2,847,497
2553_2019.las	2,788,440	17,616	1,141	27	2,807,224
2553_2021.las	2,711,455	36,487	2,657	78	2,750,677
2553_2023.las	2,762,880	71,025	4,587	88	2,838,580
2553_2025.las	2,738,274	9,941	620	08	2,748,843

C-2 Report on Multiple Discrete Returns (Tiled Data) - continued

File	First return	Second return	Third return	Other returns	Total points
2553_2027.las	2,704,488	1,065	73	01	2,705,627
2553_2029.las	2,796,781	51,788	3,676	98	2,852,343
2553_2031.las	2,708,034	14,533	2,147	137	2,724,851
2553_2033.las	2,737,027	166	17	00	2,737,210
2553_2035.las	2,733,044	19,424	879	27	2,753,374
2553_2037.las	2,795,740	10,238	728	12	2,806,718
2553_2039.las	2,738,940	72,539	7,426	338	2,819,243
2553_2041.las	2,695,375	120,557	7,298	171	2,823,401
2553_2043.las	2,829,326	25,109	1,635	29	2,856,099
2553_2045.las	2,758,551	27,652	2,913	128	2,789,244
2553_2047.las	2,848,176	18,112	1,804	96	2,868,188
2553_2049.las	2,679,925	459	57	01	2,680,442
2553_2051.las	2,809,912	29,078	2,864	85	2,841,939
2553_2053.las	2,814,848	58,777	5,429	187	2,879,241
2553_2055.las	2,807,315	132,862	13,411	627	2,954,215
2553_2057.las	2,793,610	25,991	2,129	30	2,821,760
2553_2059.las	2,716,759	3,751	230	08	2,720,748
2553_2061.las	2,698,994	734	57	02	2,699,787
2553_2063.las	2,698,556	19,406	975	14	2,718,951
2553_2065.las	2,623,511	4,421	270	05	2,628,207
2553_2067.las	2,513,265	00	00	00	2,513,265
2553_2069.las	2,509,926	8,622	914	30	2,519,492
2553_2071.las	2,482,971	61,903	6,124	193	2,551,191
2553_2073.las	2,516,890	39,439	3,372	93	2,559,794
2553_2075.las	2,482,135	19,640	1,829	26	2,503,630
2553_2077.las	2,330,891	28,814	3,337	130	2,363,172
2553_2079.las	2,372,594	8,061	642	12	2,381,309
2553_2081.las	2,391,246	5,985	398	06	2,397,635
2553_2083.las	2,319,850	30,269	3,233	148	2,353,500
2553_2085.las	2,167,698	64,565	4,195	118	2,236,576
2553_2087.las	2,048,718	69,434	4,014	139	2,122,305
2553_2089.las	1,795,606	88,048	7,590	213	1,891,457
2553_2091.las	2,052,922	109,484	6,409	117	2,168,932
2553_2093.las	2,225,053	32,230	1,879	20	2,259,182

C-2 Report on Multiple Discrete Returns (Tiled Data) - continued

File	First return	Second return	Third return	Other returns	Total points
2553_2095.las	2,232,277	4,621	328	16	2,237,242
2553_2097.las	2,371,018	13,810	1,243	37	2,386,108
2553_2099.las	2,206,972	116,351	9,331	269	2,332,923
2553_2101.las	1,953,664	279,526	16,919	339	2,250,448
2553_2103.las	2,249,533	2,790	37	00	2,252,360
2553_2105.las	2,352,063	76,931	7,162	331	2,436,487
2553_2107.las	2,383,235	135,011	7,783	148	2,526,177
2553_2109.las	2,179,357	60,302	4,897	125	2,244,681
2553_2111.las	2,238,200	83,495	5,881	166	2,327,742
2553_2113.las	2,200,152	81,155	10,436	474	2,292,217
2553_2115.las	2,315,797	180,806	14,889	518	2,512,010
2553_2117.las	2,275,313	86,131	12,393	762	2,374,599
2553_2119.las	2,245,375	202,316	22,382	919	2,470,992
2553_2121.las	2,295,498	375,512	42,430	1,913	2,715,353
2553_2123.las	2,348,550	253,470	26,962	1,121	2,630,103
2553_2125.las	2,400,005	385,415	27,373	779	2,813,572
2553_2127.las	2,553,835	360,443	26,965	942	2,942,185
2555_2017.las	2,744,595	323,218	24,535	743	3,093,091
2555_2019.las	2,787,057	41,827	4,670	298	2,833,852
2555_2021.las	2,556,151	199,814	28,503	1,628	2,786,096
2555_2023.las	2,712,444	65,622	6,046	232	2,784,344
2555_2025.las	2,742,141	97,349	6,496	116	2,846,102
2555_2027.las	2,690,403	7,168	530	07	2,698,108
2555_2029.las	2,643,985	49,017	10,430	984	2,704,416
2555_2031.las	2,728,430	3,839	440	16	2,732,725
2555_2033.las	2,729,537	395	00	00	2,729,932
2555_2035.las	2,723,147	18,187	1,257	55	2,742,646
2555_2037.las	2,679,600	58,203	3,886	98	2,741,787
2555_2039.las	2,750,536	74,025	11,499	802	2,836,862
2555_2041.las	2,780,746	4,126	249	02	2,785,123
2555_2043.las	2,739,308	59,391	6,051	268	2,805,018
2555_2045.las	2,694,675	70,297	9,793	585	2,775,350
2555_2047.las	2,801,011	56,203	6,379	293	2,863,886
2555_2049.las	2,732,377	12,249	1,012	25	2,745,663

C-2 Report on Multiple Discrete Returns (Tiled Data) - continued

File	First return	Second return	Third return	Other returns	Total points
2555_2051.las	2,747,996	21,154	1,528	23	2,770,701
2555_2053.las	2,712,994	15,031	1,802	74	2,729,901
2555_2055.las	2,721,546	33,499	3,720	164	2,758,929
2555_2057.las	2,738,375	35,424	1,909	32	2,775,740
2555_2059.las	2,732,794	21,201	3,188	224	2,757,407
2555_2061.las	2,700,810	2,035	143	00	2,702,988
2555_2063.las	2,768,687	64,422	5,274	110	2,838,493
2555_2065.las	2,761,530	11,841	1,551	63	2,774,985
2555_2067.las	2,655,728	53,457	5,289	168	2,714,642
2555_2069.las	2,716,404	22,169	1,836	53	2,740,462
2555_2071.las	2,697,176	31,232	3,014	82	2,731,504
2555_2073.las	2,756,574	12,078	1,153	21	2,769,826
2555_2075.las	2,896,403	4,988	292	03	2,901,686
2555_2077.las	2,704,475	35,531	3,128	81	2,743,215
2555_2079.las	2,679,987	18,912	1,813	75	2,700,787
2555_2081.las	2,774,928	33,519	2,030	22	2,810,499
2555_2083.las	2,775,772	171,696	10,909	216	2,958,593
2555_2085.las	2,673,726	59,227	5,458	204	2,738,615
2555_2087.las	2,603,584	60,724	8,171	365	2,672,844
2555_2089.las	2,363,853	273,730	15,832	314	2,653,729
2555_2091.las	2,462,818	140,074	7,436	120	2,610,448
2555_2093.las	2,489,348	305	21	00	2,489,674
2555_2095.las	2,393,073	395	14	00	2,393,482
2555_2097.las	2,396,523	11,393	1,638	88	2,409,642
2555_2099.las	2,369,246	51,756	3,940	136	2,425,078
2555_2101.las	1,838,076	289,128	16,013	252	2,143,469
2555_2103.las	1,971,448	8,853	379	09	1,980,689
2555_2105.las	2,279,927	155,778	16,632	756	2,453,093
2555_2107.las	2,334,641	216,809	14,691	279	2,566,420
2555_2109.las	2,147,305	33,007	3,152	57	2,183,521
2555_2111.las	2,240,612	62,579	6,536	238	2,309,965
2555_2113.las	2,332,114	57,981	5,247	231	2,395,573
2555_2115.las	2,516,413	120,746	8,280	255	2,645,694
2555_2117.las	2,249,746	141,612	11,669	393	2,403,420

C-2 Report on Multiple Discrete Returns (Tiled Data) - continued

File	First return	Second return	Third return	Other returns	Total points
2555_2119.las	2,150,191	199,294	25,952	1,240	2,376,677
2555_2121.las	2,319,797	193,665	21,886	1,188	2,536,536
2555_2123.las	2,392,979	225,479	22,625	1,006	2,642,089
2555_2125.las	2,398,520	311,087	26,175	1,124	2,736,906
2555_2127.las	2,406,723	83,969	7,173	228	2,498,093
2557_2017.las	2,678,393	139,627	17,360	1,071	2,836,451
2557_2019.las	2,772,536	384,054	30,244	1,270	3,188,104
2557_2021.las	2,824,313	298,945	32,295	1,968	3,157,521
2557_2023.las	2,772,342	41,025	4,248	169	2,817,784
2557_2025.las	2,692,276	4,479	324	08	2,697,087
2557_2027.las	2,709,692	4,472	576	13	2,714,753
2557_2029.las	2,848,240	64,990	12,620	1,085	2,926,935
2557_2031.las	2,792,514	1,140	121	02	2,793,777
2557_2033.las	2,722,643	00	00	00	2,722,643
2557_2035.las	2,774,411	14,805	1,361	27	2,790,604
2557_2037.las	2,768,758	26,432	1,080	18	2,796,288
2557_2039.las	2,810,757	35,111	2,821	116	2,848,805
2557_2041.las	2,849,156	27,337	1,955	73	2,878,521
2557_2043.las	2,806,044	43,221	2,981	63	2,852,309
2557_2045.las	2,781,642	66,615	6,369	383	2,855,009
2557_2047.las	2,850,014	57,258	5,083	167	2,912,522
2557_2049.las	2,877,083	13,340	777	16	2,891,216
2557_2051.las	2,851,763	46,472	5,008	281	2,903,524
2557_2053.las	2,693,909	39,138	2,738	45	2,735,830
2557_2055.las	2,721,278	25,892	2,509	133	2,749,812
2557_2057.las	2,862,987	40,305	4,356	182	2,907,830
2557_2059.las	2,831,664	7,983	724	17	2,840,388
2557_2061.las	2,778,364	8,950	692	13	2,788,019
2557_2063.las	2,758,388	97,210	7,251	267	2,863,116
2557_2065.las	2,780,717	32,977	3,686	150	2,817,530
2557_2067.las	2,764,595	53,420	5,380	198	2,823,593
2557_2069.las	2,735,561	63,399	5,692	204	2,804,856
2557_2071.las	2,817,632	39,240	4,159	113	2,861,144
2557_2073.las	2,873,056	23,924	2,925	164	2,900,069

C-2 Report on Multiple Discrete Returns (Tiled Data) - continued

File	First return	Second return	Third return	Other returns	Total points
2557_2075.las	2,856,380	45,651	4,242	223	2,906,496
2557_2077.las	2,719,075	53,529	8,856	665	2,782,125
2557_2079.las	2,707,524	32,120	2,945	68	2,742,657
2557_2081.las	2,760,268	76,086	6,011	89	2,842,454
2557_2083.las	2,806,820	48,561	3,024	41	2,858,446
2557_2085.las	2,799,337	75,797	5,636	158	2,880,928
2557_2087.las	2,610,142	163,246	9,412	161	2,782,961
2557_2089.las	2,261,600	280,441	19,297	373	2,561,711
2557_2091.las	2,371,587	148,671	15,451	590	2,536,299
2557_2093.las	2,666,285	126,964	9,589	301	2,803,139
2557_2095.las	2,797,663	7,733	662	22	2,806,080
2557_2097.las	2,794,823	934	120	00	2,795,877
2557_2099.las	2,739,986	66,757	6,276	240	2,813,259
2557_2101.las	2,391,759	289,454	14,871	224	2,696,308
2557_2103.las	2,073,292	109,473	5,339	80	2,188,184
2557_2105.las	2,659,111	137,054	14,267	745	2,811,177
2557_2107.las	2,788,795	240,930	24,625	1,009	3,055,359
2557_2109.las	2,823,275	7,997	583	11	2,831,866
2557_2111.las	2,797,258	37,110	3,332	127	2,837,827
2557_2113.las	2,637,502	216,924	21,273	937	2,876,636
2557_2115.las	2,576,357	248,458	16,776	381	2,841,972
2557_2117.las	2,449,168	132,216	9,919	279	2,591,582
2557_2119.las	2,431,703	533,390	78,320	3,939	3,047,352
2557_2121.las	2,454,729	520,730	65,270	2,783	3,043,512
2557_2123.las	2,451,648	293,699	31,804	1,437	2,778,588
2557_2125.las	2,443,424	338,087	27,373	1,030	2,809,914
2557_2127.las	2,516,339	370,042	34,530	1,297	2,922,208
2559_2017.las	2,372,007	128,217	8,921	242	2,509,387
2559_2019.las	2,497,747	397,242	28,812	813	2,924,614
2559_2021.las	2,605,314	201,069	19,922	982	2,827,287
2559_2023.las	2,625,605	46,109	6,765	496	2,678,975
2559_2025.las	2,656,910	00	00	00	2,656,910
2559_2027.las	2,701,139	14,589	1,241	18	2,716,987
2559_2029.las	2,947,522	26,078	2,512	86	2,976,198

C-2 Report on Multiple Discrete Returns (Tiled Data) - continued

File	First return	Second return	Third return	Other returns	Total points
2559_2031.las	2,802,211	149,367	17,509	924	2,970,011
2559_2033.las	2,677,933	211,077	23,959	1,221	2,914,190
2559_2035.las	2,779,622	59,206	7,699	394	2,846,921
2559_2037.las	2,767,651	66,427	5,142	108	2,839,328
2559_2039.las	2,768,215	88,965	8,125	294	2,865,599
2559_2041.las	2,763,772	320,536	40,914	2,098	3,127,320
2559_2043.las	2,824,175	117,073	10,190	450	2,951,888
2559_2045.las	2,811,144	131,224	10,631	324	2,953,323
2559_2047.las	2,826,291	35,978	2,384	57	2,864,710
2559_2049.las	2,820,908	108,516	11,273	521	2,941,218
2559_2051.las	2,788,692	229,659	19,234	603	3,038,188
2559_2053.las	2,572,903	181,537	13,827	275	2,768,542
2559_2055.las	2,677,130	16,678	1,188	20	2,695,016
2559_2057.las	2,736,381	42,937	5,737	328	2,785,383
2559_2059.las	2,738,938	41,346	4,777	136	2,785,197
2559_2061.las	2,744,292	42,401	3,715	63	2,790,471
2559_2063.las	2,762,865	29,234	2,507	94	2,794,700
2559_2065.las	2,784,167	4,825	573	23	2,789,588
2559_2067.las	2,785,443	14,622	1,235	26	2,801,326
2559_2069.las	2,681,626	140,296	14,239	420	2,836,581
2559_2071.las	2,748,962	25,434	2,980	108	2,777,484
2559_2073.las	2,795,266	133	00	00	2,795,399
2559_2075.las	2,742,737	22,582	2,227	44	2,767,590
2559_2077.las	2,730,272	44,462	5,999	309	2,781,042
2559_2079.las	2,725,525	58,702	4,353	67	2,788,647
2559_2081.las	2,746,643	24,412	1,916	65	2,773,036
2559_2083.las	2,791,093	9,837	495	05	2,801,430
2559_2085.las	2,806,744	143,276	12,290	382	2,962,692
2559_2087.las	2,839,308	94,296	10,659	489	2,944,752
2559_2089.las	2,703,109	55,315	5,877	217	2,764,518
2559_2091.las	2,768,325	86,830	6,613	183	2,861,951
2559_2093.las	2,623,402	107,141	9,392	219	2,740,154
2559_2095.las	2,564,304	70,920	6,002	172	2,641,398
2559_2097.las	2,585,896	70,581	5,846	171	2,662,494

C-2 Report on Multiple Discrete Returns (Tiled Data) - continued

File	First return	Second return	Third return	Other returns	Total points
2559_2099.las	2,508,937	118,660	12,767	577	2,640,941
2559_2101.las	2,433,360	109,297	9,696	276	2,552,629
2559_2103.las	2,475,251	93,945	6,483	97	2,575,776
2559_2105.las	2,413,445	307,801	26,521	932	2,748,699
2559_2107.las	2,771,705	88,206	9,424	330	2,869,665
2559_2109.las	2,787,401	126,423	14,888	742	2,929,454
2559_2111.las	2,761,427	217,496	24,806	1,163	3,004,892
2559_2113.las	2,755,957	123,312	11,556	436	2,891,261
2559_2115.las	2,813,092	227,775	23,321	918	3,065,106
2559_2117.las	2,752,232	8,622	289	14	2,761,157
2559_2119.las	2,758,474	61,468	6,493	223	2,826,658
2559_2121.las	2,757,638	312,221	39,851	1,984	3,111,694
2559_2123.las	2,761,080	374,786	39,208	1,964	3,177,038
2559_2125.las	2,702,030	318,895	25,342	791	3,047,058
2559_2127.las	2,789,443	405,290	43,309	1,550	3,239,592
2561_2017.las	2,273,322	284,985	34,995	1,811	2,595,113
2561_2019.las	2,381,398	471,571	37,313	1,189	2,891,471
2561_2021.las	2,318,330	340,601	28,263	986	2,688,180
2561_2023.las	2,245,605	118,541	12,097	479	2,376,722
2561_2025.las	2,234,495	164,865	23,610	1,147	2,424,117
2561_2027.las	2,175,449	185,096	23,174	871	2,384,590
2561_2029.las	2,246,099	82,938	10,185	505	2,339,727
2561_2031.las	2,384,593	92,898	11,254	557	2,489,302
2561_2033.las	2,352,767	147,133	13,488	410	2,513,798
2561_2035.las	2,350,217	85,845	7,643	223	2,443,928
2561_2037.las	2,410,291	89,993	7,372	120	2,507,776
2561_2039.las	2,452,550	200,506	21,472	859	2,675,387
2561_2041.las	2,389,125	445,772	59,054	3,660	2,897,611
2561_2043.las	2,430,068	169,358	19,738	1,054	2,620,218
2561_2045.las	2,509,629	87,068	8,411	312	2,605,420
2561_2047.las	2,561,019	280,788	36,166	2,541	2,880,514
2561_2049.las	2,680,050	14,680	1,493	74	2,696,297
2561_2051.las	2,702,197	57,960	4,025	105	2,764,287
2561_2053.las	2,704,390	82,229	5,084	94	2,791,797

C-2 Report on Multiple Discrete Returns (Tiled Data) - continued

File	First return	Second return	Third return	Other returns	Total points
2561_2055.las	2,822,688	72,514	4,939	115	2,900,256
2561_2057.las	2,830,845	134,728	12,040	392	2,978,005
2561_2059.las	2,779,973	22,797	2,820	197	2,805,787
2561_2061.las	2,817,213	2,789	00	00	2,820,002
2561_2063.las	2,885,842	42,216	4,349	162	2,932,569
2561_2065.las	2,787,392	31,826	4,183	227	2,823,628
2561_2067.las	2,782,253	28,173	2,433	79	2,812,938
2561_2069.las	2,713,023	16,954	1,502	56	2,731,535
2561_2071.las	2,818,563	21,028	2,073	80	2,841,744
2561_2073.las	2,833,149	24,128	2,122	90	2,859,489
2561_2075.las	2,775,659	22,198	492	07	2,798,356
2561_2077.las	2,742,336	69,177	7,721	270	2,819,504
2561_2079.las	2,755,201	12,176	368	24	2,767,769
2561_2081.las	2,816,557	36,428	3,231	219	2,856,435
2561_2083.las	2,831,425	14,837	966	42	2,847,270
2561_2085.las	2,711,872	130,110	9,112	276	2,851,370
2561_2087.las	2,770,203	63,314	4,000	93	2,837,610
2561_2089.las	2,739,207	46,027	2,582	50	2,787,866
2561_2091.las	2,769,976	15,488	2,051	140	2,787,655
2561_2093.las	2,775,987	98,369	6,850	187	2,881,393
2561_2095.las	2,811,649	4,197	04	00	2,815,850
2561_2097.las	2,846,262	4,153	68	03	2,850,486
2561_2099.las	2,774,153	32,144	4,276	243	2,810,816
2561_2101.las	2,778,630	4,257	02	00	2,782,889
2561_2103.las	2,707,851	20,878	1,236	13	2,729,978
2561_2105.las	2,512,500	137,656	11,908	412	2,662,476
2561_2107.las	2,834,827	297,529	30,745	1,170	3,164,271
2561_2109.las	2,727,697	267,449	28,126	1,335	3,024,607
2561_2111.las	2,741,263	213,173	26,617	1,338	2,982,391
2561_2113.las	2,802,250	30,927	3,790	163	2,837,130
2561_2115.las	2,882,739	321,924	37,077	1,600	3,243,340
2561_2117.las	2,792,787	174,028	18,840	716	2,986,371
2561_2119.las	2,766,969	103,172	10,367	353	2,880,861
2561_2121.las	2,821,746	551,456	58,569	2,558	3,434,329

C-2 Report on Multiple Discrete Returns (Tiled Data) - continued

File	First return	Second return	Third return	Other returns	Total points
2561_2123.las	2,784,205	287,903	27,518	830	3,100,456
2561_2125.las	2,809,555	530,820	61,109	2,475	3,403,959
2561_2127.las	2,773,481	395,364	42,626	1,708	3,213,179
2563_2017.las	2,371,379	416,600	54,200	3,105	2,845,284
2563_2019.las	2,488,987	420,452	35,067	1,325	2,945,831
2563_2021.las	2,445,499	181,704	10,646	209	2,638,058
2563_2023.las	2,328,736	152,390	10,585	261	2,491,972
2563_2025.las	2,363,268	259,734	25,410	1,065	2,649,477
2563_2027.las	2,211,032	243,447	32,558	1,914	2,488,951
2563_2029.las	2,308,955	87,428	11,835	667	2,408,885
2563_2031.las	2,258,957	53,341	5,956	210	2,318,464
2563_2033.las	2,202,363	106,334	10,761	388	2,319,846
2563_2035.las	2,278,485	99,770	12,161	320	2,390,736
2563_2037.las	2,354,998	86,861	8,806	176	2,450,841
2563_2039.las	2,400,542	226,103	23,024	925	2,650,594
2563_2041.las	2,309,141	367,767	35,847	1,392	2,714,147
2563_2043.las	2,373,567	126,688	13,042	519	2,513,816
2563_2045.las	2,323,534	69,874	6,051	231	2,399,690
2563_2047.las	2,435,636	122,396	11,131	465	2,569,628
2563_2049.las	2,392,681	13,232	525	03	2,406,441
2563_2051.las	2,245,955	142,573	14,231	580	2,403,339
2563_2053.las	2,125,017	141,510	11,521	204	2,278,252
2563_2055.las	2,247,273	12,170	449	04	2,259,896
2563_2057.las	2,345,347	10,975	1,659	115	2,358,096
2563_2059.las	2,190,030	160	22	00	2,190,212
2563_2061.las	2,320,240	26	00	00	2,320,266
2563_2063.las	2,340,954	5,897	569	14	2,347,434
2563_2065.las	2,334,779	20,436	2,342	100	2,357,657
2563_2067.las	2,392,896	25,515	4,561	412	2,423,384
2563_2069.las	2,479,015	8,467	909	36	2,488,427
2563_2071.las	2,616,263	2,415	216	08	2,618,902
2563_2073.las	2,655,097	12,776	1,401	87	2,669,361
2563_2075.las	2,629,713	4,653	89	00	2,634,455
2563_2077.las	2,758,549	6,108	604	15	2,765,276

C-2 Report on Multiple Discrete Returns (Tiled Data) - continued

File	First return	Second return	Third return	Other returns	Total points
2563_2079.las	2,762,012	210	18	01	2,762,241
2563_2081.las	2,727,206	4,520	465	10	2,732,201
2563_2083.las	2,855,768	1,113	80	00	2,856,961
2563_2085.las	2,719,528	148,953	18,150	846	2,887,477
2563_2087.las	2,750,483	90,918	11,534	439	2,853,374
2563_2089.las	2,780,185	11,843	1,471	44	2,793,543
2563_2091.las	2,747,667	25,262	5,069	432	2,778,430
2563_2093.las	2,778,692	151,800	14,384	621	2,945,497
2563_2095.las	2,802,142	06	00	00	2,802,148
2563_2097.las	2,796,650	176	25	00	2,796,851
2563_2099.las	2,740,288	5,256	974	83	2,746,601
2563_2101.las	2,743,854	81,090	4,136	54	2,829,134
2563_2103.las	2,430,311	27,084	1,691	37	2,459,123
2563_2105.las	2,552,347	315,655	28,701	1,209	2,897,912
2563_2107.las	2,850,791	196,696	19,730	764	3,067,981
2563_2109.las	2,778,258	175,874	12,315	329	2,966,776
2563_2111.las	2,772,198	10,541	1,095	48	2,783,882
2563_2113.las	2,732,412	149,715	11,628	346	2,894,101
2563_2115.las	2,764,256	152,608	16,224	731	2,933,819
2563_2117.las	2,746,690	262,502	25,075	1,029	3,035,296
2563_2119.las	2,735,510	339,416	43,020	2,335	3,120,281
2563_2121.las	2,775,983	268,672	26,966	1,259	3,072,880
2563_2123.las	2,780,878	307,693	42,668	2,061	3,133,300
2563_2125.las	2,836,420	710,830	118,499	6,063	3,671,812
2563_2127.las	2,811,355	66,761	9,718	554	2,888,388
2565_1999.las	2,838,081	201,117	15,939	395	3,055,532
2565_2001.las	2,773,603	32,525	4,161	247	2,810,536
2565_2003.las	2,760,514	46,062	3,753	130	2,810,459
2565_2005.las	2,707,518	86,901	6,495	63	2,800,977
2565_2007.las	2,786,806	257,916	18,805	530	3,064,057
2565_2009.las	1,925,226	488,369	37,953	982	2,452,530
2565_2011.las	2,665,570	350,658	25,064	585	3,041,877
2565_2013.las	2,748,903	185,659	17,762	580	2,952,904
2565_2015.las	2,696,401	117,685	15,042	714	2,829,842

C-2 Report on Multiple Discrete Returns (Tiled Data) - continued

File	First return	Second return	Third return	Other returns	Total points
2565_2017.las	2,723,067	42,633	4,866	230	2,770,796
2565_2019.las	2,768,792	127,871	5,268	53	2,901,984
2565_2021.las	2,776,789	107,872	9,232	317	2,894,210
2565_2023.las	2,781,742	570,689	46,081	1,780	3,400,292
2565_2025.las	2,664,680	491,012	59,384	3,264	3,218,340
2565_2027.las	2,735,431	412,401	57,784	3,332	3,208,948
2565_2029.las	2,709,594	203,842	24,530	1,125	2,939,091
2565_2031.las	2,731,326	49,156	3,604	92	2,784,178
2565_2033.las	2,759,913	107,633	10,255	301	2,878,102
2565_2035.las	2,637,966	34,698	3,411	68	2,676,143
2565_2037.las	2,512,680	133,636	12,408	372	2,659,096
2565_2039.las	2,463,079	198,922	22,828	1,139	2,685,968
2565_2041.las	2,432,078	239,661	17,302	504	2,689,545
2565_2043.las	2,443,006	166,462	17,815	1,243	2,628,526
2565_2045.las	2,377,394	195,926	22,863	1,019	2,597,202
2565_2047.las	2,362,288	122,214	12,241	542	2,497,285
2565_2049.las	2,353,086	73,177	8,246	431	2,434,940
2565_2051.las	2,283,551	26,848	2,813	137	2,313,349
2565_2053.las	2,187,916	44,321	3,741	117	2,236,095
2565_2055.las	2,202,301	162,779	17,511	887	2,383,478
2565_2057.las	2,293,637	234,880	28,557	1,430	2,558,504
2565_2059.las	2,193,923	112,209	16,007	1,173	2,323,312
2565_2061.las	2,405,869	120,719	9,609	320	2,536,517
2565_2063.las	2,408,107	16,737	1,305	31	2,426,180
2565_2065.las	2,415,032	43,028	5,615	214	2,463,889
2565_2067.las	2,419,686	69,804	6,591	162	2,496,243
2565_2069.las	2,347,691	55,875	6,534	257	2,410,357
2565_2071.las	2,318,289	25,960	2,395	73	2,346,717
2565_2073.las	2,223,154	214,748	23,912	1,140	2,462,954
2565_2075.las	2,301,450	150,605	17,002	805	2,469,862
2565_2077.las	2,281,432	155,356	18,949	831	2,456,568
2565_2079.las	2,304,587	7,995	874	44	2,313,500
2565_2081.las	2,242,374	36,164	4,446	213	2,283,197
2565_2083.las	2,317,085	7,580	832	33	2,325,530

C-2 Report on Multiple Discrete Returns (Tiled Data) - continued

File	First return	Second return	Third return	Other returns	Total points
2565_2085.las	2,399,832	62,427	8,490	500	2,471,249
2565_2087.las	2,426,298	93,300	9,331	506	2,529,435
2565_2089.las	2,403,215	48,690	8,447	487	2,460,839
2565_2091.las	2,423,014	34,431	2,834	47	2,460,326
2565_2093.las	2,469,461	57,432	8,604	485	2,535,982
2565_2095.las	2,518,695	2,666	275	18	2,521,654
2565_2097.las	2,536,201	12,338	1,874	133	2,550,546
2565_2099.las	2,553,114	39,380	4,244	225	2,596,963
2565_2101.las	2,460,030	12,201	558	07	2,472,796
2565_2103.las	2,085,057	79,534	5,066	118	2,169,775
2565_2105.las	2,515,123	253,823	16,422	399	2,785,767
2565_2107.las	2,759,351	116,628	10,709	396	2,887,084
2565_2109.las	2,801,927	420,474	50,632	2,111	3,275,144
2565_2111.las	2,798,413	153,827	14,491	656	2,967,387
2565_2113.las	2,680,879	226,273	22,271	869	2,930,292
2565_2115.las	2,790,756	235,529	18,984	580	3,045,849
2565_2117.las	2,765,203	289,164	35,101	1,959	3,091,427
2565_2119.las	2,794,495	300,612	34,228	1,913	3,131,248
2565_2121.las	2,730,438	343,010	34,304	1,306	3,109,058
2565_2123.las	2,734,749	420,599	58,684	3,482	3,217,514
2565_2125.las	2,803,699	133,027	14,884	591	2,952,201
2565_2127.las	2,876,646	16,909	1,469	48	2,895,072
2567_1999.las	2,871,254	32,617	2,765	74	2,906,710
2567_2001.las	2,757,918	813	97	03	2,758,831
2567_2003.las	2,778,728	41,614	5,238	289	2,825,869
2567_2005.las	2,766,489	131,810	10,915	298	2,909,512
2567_2007.las	2,776,692	32,384	2,944	85	2,812,105
2567_2009.las	1,977,023	375,376	36,268	1,438	2,390,105
2567_2011.las	2,739,562	375,171	43,220	1,932	3,159,885
2567_2013.las	2,769,998	568,431	61,026	2,590	3,402,045
2567_2015.las	2,753,799	303,305	36,005	1,748	3,094,857
2567_2017.las	2,793,183	126,560	9,689	295	2,929,727
2567_2019.las	2,770,142	66,970	6,311	267	2,843,690
2567_2021.las	2,768,007	133,660	13,343	540	2,915,550

C-2 Report on Multiple Discrete Returns (Tiled Data) - continued

File	First return	Second return	Third return	Other returns	Total points
2567_2023.las	2,864,930	640,978	60,566	2,224	3,568,698
2567_2025.las	2,791,637	458,936	42,720	1,551	3,294,844
2567_2027.las	2,755,083	118,648	10,862	372	2,884,965
2567_2029.las	2,815,771	168,389	20,748	963	3,005,871
2567_2031.las	2,758,226	44,874	5,930	295	2,809,325
2567_2033.las	2,883,186	35,892	2,856	102	2,922,036
2567_2035.las	2,824,463	35,937	2,895	60	2,863,355
2567_2037.las	2,717,631	299,378	27,441	704	3,045,154
2567_2039.las	2,838,318	500,931	48,295	1,803	3,389,347
2567_2041.las	2,805,863	231,115	17,184	455	3,054,617
2567_2043.las	2,746,493	296,614	26,481	1,054	3,070,642
2567_2045.las	2,720,290	179,587	18,447	807	2,919,131
2567_2047.las	2,813,984	100,280	5,731	141	2,920,136
2567_2049.las	2,905,025	82,013	5,489	150	2,992,677
2567_2051.las	2,810,335	101,469	9,846	491	2,922,141
2567_2053.las	2,639,002	145,611	11,831	416	2,796,860
2567_2055.las	2,815,104	361,606	32,832	1,268	3,210,810
2567_2057.las	2,633,201	264,402	20,095	548	2,918,246
2567_2059.las	2,538,603	275,754	22,057	601	2,837,015
2567_2061.las	2,577,634	260,559	13,771	157	2,852,121
2567_2063.las	2,529,598	63,800	4,160	48	2,597,606
2567_2065.las	2,570,374	137,676	10,403	283	2,718,736
2567_2067.las	2,492,450	109,804	8,983	288	2,611,525
2567_2069.las	2,473,020	36,202	2,811	61	2,512,094
2567_2071.las	2,413,306	31,576	3,476	94	2,448,452
2567_2073.las	2,354,821	256,569	32,722	1,506	2,645,618
2567_2075.las	2,239,020	223,674	23,025	658	2,486,377
2567_2077.las	2,293,673	125,832	16,484	709	2,436,698
2567_2079.las	2,181,859	21,554	2,083	103	2,205,599
2567_2081.las	2,225,816	29,836	2,897	103	2,258,652
2567_2083.las	2,348,964	22,683	1,842	32	2,373,521
2567_2085.las	2,471,965	50,460	6,366	328	2,529,119
2567_2087.las	2,524,314	24,369	2,231	62	2,550,976
2567_2089.las	2,417,069	118	16	00	2,417,203

C-2 Report on Multiple Discrete Returns (Tiled Data) - continued

File	First return	Second return	Third return	Other returns	Total points
2567_2091.las	2,239,679	24,913	3,103	179	2,267,874
2567_2093.las	2,411,763	11,386	1,059	16	2,424,224
2567_2095.las	2,427,492	44,502	5,126	208	2,477,328
2567_2097.las	2,365,981	79,752	8,487	370	2,454,590
2567_2099.las	2,311,587	74,282	8,094	340	2,394,303
2567_2101.las	2,084,543	127,105	9,271	264	2,221,183
2567_2103.las	1,827,911	231,519	14,796	229	2,074,455
2567_2105.las	1,977,293	270,239	19,650	447	2,267,629
2567_2107.las	2,255,735	83,432	8,198	334	2,347,699
2567_2109.las	2,346,604	222,831	23,887	1,162	2,594,484
2567_2111.las	2,383,360	290,665	38,260	1,992	2,714,277
2567_2113.las	2,403,999	325,591	30,592	1,190	2,761,372
2567_2115.las	2,397,187	303,701	21,383	729	2,723,000
2567_2117.las	2,567,420	177,938	17,914	767	2,764,039
2567_2119.las	2,556,609	229,343	25,015	1,017	2,811,984
2567_2121.las	2,455,797	297,762	36,827	1,995	2,792,381
2567_2123.las	2,553,595	197,894	23,060	1,223	2,775,772
2567_2125.las	2,756,357	185,017	24,074	1,196	2,966,644
2567_2127.las	2,838,011	284,669	27,336	1,094	3,151,110
2569_1999.las	2,838,046	45,052	4,304	146	2,887,548
2569_2001.las	2,755,968	10,294	886	16	2,767,164
2569_2003.las	2,726,643	20,900	2,062	61	2,749,666
2569_2005.las	2,740,963	182,437	12,747	382	2,936,529
2569_2007.las	2,748,421	169,423	13,573	315	2,931,732
2569_2009.las	2,003,351	300,326	24,732	880	2,329,289
2569_2011.las	2,681,005	384,801	30,390	1,038	3,097,234
2569_2013.las	2,752,942	373,267	18,925	410	3,145,544
2569_2015.las	2,710,144	186,891	12,043	381	2,909,459
2569_2017.las	2,699,440	418,149	26,629	608	3,144,826
2569_2019.las	2,707,701	183,287	17,514	541	2,909,043
2569_2021.las	2,668,505	445,898	36,204	1,141	3,151,748
2569_2023.las	2,803,186	319,347	24,565	767	3,147,865
2569_2025.las	2,657,079	307,887	27,305	959	2,993,230
2569_2027.las	2,630,947	45,802	5,002	240	2,681,991

C-2 Report on Multiple Discrete Returns (Tiled Data) - continued

File	First return	Second return	Third return	Other returns	Total points
2569_2029.las	2,697,936	15,299	1,606	72	2,714,913
2569_2031.las	2,780,024	76,169	8,735	391	2,865,319
2569_2033.las	2,827,559	3,867	402	07	2,831,835
2569_2035.las	2,765,041	30,367	2,241	42	2,797,691
2569_2037.las	2,701,373	325,325	31,632	1,080	3,059,410
2569_2039.las	2,668,436	436,089	45,001	1,848	3,151,374
2569_2041.las	2,744,033	237,569	19,609	611	3,001,822
2569_2043.las	2,735,785	374,045	31,767	1,170	3,142,767
2569_2045.las	2,702,451	276,334	26,764	1,111	3,006,660
2569_2047.las	2,698,445	94,704	5,898	109	2,799,156
2569_2049.las	2,782,390	89,230	7,759	314	2,879,693
2569_2051.las	2,710,776	7,691	719	36	2,719,222
2569_2053.las	2,609,505	1,693	129	03	2,611,330
2569_2055.las	2,708,562	243,336	22,114	816	2,974,828
2569_2057.las	2,720,912	548,901	44,841	1,518	3,316,172
2569_2059.las	2,743,660	205,198	18,648	691	2,968,197
2569_2061.las	2,734,695	136,746	14,957	539	2,886,937
2569_2063.las	2,808,163	103,338	13,100	837	2,925,438
2569_2065.las	2,726,399	64,164	5,682	214	2,796,459
2569_2067.las	2,709,957	83,366	6,107	148	2,799,578
2569_2069.las	2,767,456	69,905	5,932	114	2,843,407
2569_2071.las	2,822,758	35,290	4,515	338	2,862,901
2569_2073.las	2,789,390	29,442	2,568	79	2,821,479
2569_2075.las	2,705,351	115,819	10,637	324	2,832,131
2569_2077.las	2,675,128	36,219	3,729	165	2,715,241
2569_2079.las	2,664,182	136,474	22,115	969	2,823,740
2569_2081.las	2,742,050	17,573	2,795	188	2,762,606
2569_2083.las	2,637,341	51,823	7,834	498	2,697,496
2569_2085.las	2,565,176	157,815	17,763	745	2,741,499
2569_2087.las	2,558,268	19,770	1,732	63	2,579,833
2569_2089.las	2,528,315	1,577	113	04	2,530,009
2569_2091.las	2,431,227	21,715	1,774	56	2,454,772
2569_2093.las	2,472,725	14,938	1,114	26	2,488,803
2569_2095.las	2,348,273	26,752	2,791	132	2,377,948

C-2 Report on Multiple Discrete Returns (Tiled Data) - continued

File	First return	Second return	Third return	Other returns	Total points
2569_2097.las	2,313,397	8,746	721	16	2,322,880
2569_2099.las	2,240,741	70,432	7,481	313	2,318,967
2569_2101.las	2,172,174	48,084	4,319	165	2,224,742
2569_2103.las	1,855,134	311,469	19,981	437	2,187,021
2569_2105.las	1,906,221	192,690	13,539	283	2,112,733
2569_2107.las	2,178,634	77,231	6,627	172	2,262,664
2569_2109.las	2,314,721	103,963	11,506	544	2,430,734
2569_2111.las	2,352,759	161,196	28,732	1,740	2,544,427
2569_2113.las	2,408,598	107,508	15,131	915	2,532,152
2569_2115.las	2,314,395	190,535	13,375	464	2,518,769
2569_2117.las	2,366,096	206,996	15,988	650	2,589,730
2569_2119.las	2,425,403	226,538	20,309	770	2,673,020
2569_2121.las	2,246,488	141,773	11,078	329	2,399,668
2569_2123.las	2,330,272	140,192	20,134	1,285	2,491,883
2569_2125.las	2,137,112	64,730	4,639	91	2,206,572
2569_2127.las	2,151,174	260,538	12,339	205	2,424,256
2571_1999.las	2,761,769	3,007	161	06	2,764,943
2571_2001.las	2,777,682	31,704	4,473	303	2,814,162
2571_2003.las	2,709,977	80,687	9,729	473	2,800,866
2571_2005.las	2,707,486	245,797	23,207	823	2,977,313
2571_2007.las	2,703,660	419,805	42,695	1,757	3,167,917
2571_2009.las	2,717,738	211,204	19,635	584	2,949,161
2571_2011.las	1,837,954	237,500	20,489	698	2,096,641
2571_2013.las	2,733,517	445,276	35,598	1,013	3,215,404
2571_2015.las	2,708,755	407,259	37,729	1,447	3,155,190
2571_2017.las	2,705,566	162,032	11,616	279	2,879,493
2571_2019.las	2,779,537	282,898	29,623	999	3,093,057
2571_2021.las	2,776,739	442,785	49,305	1,961	3,270,790
2571_2023.las	2,809,373	367,276	43,492	1,795	3,221,936
2571_2025.las	2,786,984	126,965	12,252	617	2,926,818
2571_2027.las	2,680,240	37,000	3,498	108	2,720,846
2571_2029.las	2,875,518	88,280	6,660	128	2,970,586
2571_2031.las	2,757,679	275,184	29,652	1,349	3,063,864
2571_2033.las	2,776,923	201,096	21,739	931	3,000,689

C-2 Report on Multiple Discrete Returns (Tiled Data) - continued

File	First return	Second return	Third return	Other returns	Total points
2571_2035.las	2,879,975	14,573	1,210	30	2,895,788
2571_2037.las	2,787,508	277,811	25,995	1,083	3,092,397
2571_2039.las	2,640,212	354,727	28,681	862	3,024,482
2571_2041.las	2,792,735	260,568	22,639	666	3,076,608
2571_2043.las	2,790,732	207,324	30,380	2,313	3,030,749
2571_2045.las	2,753,092	181,619	23,457	1,441	2,959,609
2571_2047.las	2,856,647	336,079	30,080	1,349	3,224,155
2571_2049.las	2,843,955	284,775	28,727	1,217	3,158,674
2571_2051.las	2,833,740	48,137	4,041	83	2,886,001
2571_2053.las	2,790,210	37,574	4,114	171	2,832,069
2571_2055.las	2,806,006	485,606	71,898	4,700	3,368,210
2571_2057.las	2,756,545	383,740	33,375	1,299	3,174,959
2571_2059.las	2,648,138	251,068	27,650	1,299	2,928,155
2571_2061.las	2,906,016	329,673	33,048	1,536	3,270,273
2571_2063.las	2,829,662	78,608	5,916	148	2,914,334
2571_2065.las	2,857,626	134	01	00	2,857,761
2571_2067.las	2,757,747	16,621	1,807	115	2,776,290
2571_2069.las	2,859,232	62,168	5,211	131	2,926,742
2571_2071.las	2,796,688	12,226	862	41	2,809,817
2571_2073.las	2,784,450	20,059	1,397	35	2,805,941
2571_2075.las	2,772,321	20,551	1,920	104	2,794,896
2571_2077.las	2,807,667	4,544	505	09	2,812,725
2571_2079.las	3,115,638	35,947	3,279	66	3,154,930
2571_2081.las	2,878,023	34,250	3,881	101	2,916,255
2571_2083.las	2,674,343	31,966	3,761	97	2,710,167
2571_2085.las	2,789,906	1,928	266	09	2,792,109
2571_2087.las	2,836,391	12,394	1,983	88	2,850,856
2571_2089.las	2,811,475	3,659	524	24	2,815,682
2571_2091.las	2,943,389	54,828	5,451	197	3,003,865
2571_2093.las	2,911,377	25,763	2,266	55	2,939,461
2571_2095.las	2,845,790	10,187	1,270	42	2,857,289
2571_2097.las	2,841,313	82,217	10,875	577	2,934,982
2571_2099.las	2,691,937	129,785	10,479	385	2,832,586
2571_2101.las	2,501,380	151,629	10,778	293	2,664,080

C-2 Report on Multiple Discrete Returns (Tiled Data) - continued

File	First return	Second return	Third return	Other returns	Total points
2571_2103.las	2,286,819	297,110	21,204	461	2,605,594
2571_2105.las	2,525,430	254,030	18,155	383	2,797,998
2571_2107.las	2,645,868	131,949	9,558	234	2,787,609
2571_2109.las	2,614,056	34,962	2,416	74	2,651,508
2571_2111.las	2,553,006	139,899	15,519	743	2,709,167
2571_2113.las	2,474,387	114,050	10,784	405	2,599,626
2571_2115.las	2,409,771	362,953	19,550	248	2,792,522
2571_2117.las	2,471,118	208,183	13,656	388	2,693,345
2571_2119.las	2,443,080	221,911	18,328	599	2,683,918
2571_2121.las	2,355,924	234,829	11,018	169	2,601,940
2571_2123.las	2,407,188	109,625	4,474	48	2,521,335
2571_2125.las	2,253,919	52,080	3,967	147	2,310,113
2571_2127.las	2,324,251	239,390	14,168	364	2,578,173
2573_1999.las	2,225,052	6,414	642	17	2,232,125
2573_2001.las	2,314,180	21,009	2,312	97	2,337,598
2573_2003.las	2,238,740	29,386	3,125	146	2,271,397
2573_2005.las	2,269,936	129,664	14,238	668	2,414,506
2573_2007.las	2,303,162	231,925	29,979	1,427	2,566,493
2573_2009.las	2,449,666	342,448	37,566	1,505	2,831,185
2573_2011.las	1,829,978	293,725	19,799	474	2,143,976
2573_2013.las	2,201,466	339,614	26,531	732	2,568,343
2573_2015.las	2,477,148	178,394	17,578	667	2,673,787
2573_2017.las	2,505,327	82,049	8,925	354	2,596,655
2573_2019.las	2,749,486	173,046	16,073	598	2,939,203
2573_2021.las	2,802,818	124,628	13,759	646	2,941,851
2573_2023.las	2,732,023	10,333	560	04	2,742,920
2573_2025.las	2,812,786	25,827	2,105	144	2,840,862
2573_2027.las	2,688,544	27,029	2,220	40	2,717,833
2573_2029.las	2,874,139	132,463	10,831	216	3,017,649
2573_2031.las	2,720,962	30,727	2,162	65	2,753,916
2573_2033.las	2,631,618	157,795	13,667	490	2,803,570
2573_2035.las	3,005,542	61,697	3,840	39	3,071,118
2573_2037.las	2,833,819	204,543	16,080	434	3,054,876
2573_2039.las	2,478,395	295,011	18,957	372	2,792,735

C-2 Report on Multiple Discrete Returns (Tiled Data) - continued

File	First return	Second return	Third return	Other returns	Total points
2573_2041.las	2,847,788	222,316	15,679	444	3,086,227
2573_2043.las	2,812,895	285,970	25,616	882	3,125,363
2573_2045.las	2,726,817	272,215	24,910	1,077	3,025,019
2573_2047.las	2,798,336	187,103	14,250	469	3,000,158
2573_2049.las	2,780,165	306,078	26,075	993	3,113,311
2573_2051.las	2,793,794	292,830	26,841	1,071	3,114,536
2573_2053.las	2,801,635	5,022	220	02	2,806,879
2573_2055.las	2,738,059	353,631	46,121	2,682	3,140,493
2573_2057.las	2,681,421	315,978	24,343	805	3,022,547
2573_2059.las	2,657,665	139,126	7,830	127	2,804,748
2573_2061.las	2,862,164	358,887	35,322	1,544	3,257,917
2573_2063.las	2,662,634	199,313	19,087	965	2,881,999
2573_2065.las	2,754,403	35,428	3,043	120	2,792,994
2573_2067.las	2,689,197	10,373	763	14	2,700,347
2573_2069.las	2,817,885	11,997	803	09	2,830,694
2573_2071.las	2,720,265	40,385	2,845	55	2,763,550
2573_2073.las	2,721,261	23,138	1,685	25	2,746,109
2573_2075.las	2,763,371	34,515	3,045	84	2,801,015
2573_2077.las	2,708,515	19,495	1,956	47	2,730,013
2573_2079.las	2,999,276	23,933	2,029	60	3,025,298
2573_2081.las	2,856,534	150,982	16,645	467	3,024,628
2573_2083.las	2,759,153	74,481	8,689	267	2,842,590
2573_2085.las	2,654,545	5,278	436	19	2,660,278
2573_2087.las	2,684,086	37,076	3,721	116	2,724,999
2573_2089.las	2,619,852	107,752	9,251	190	2,737,045
2573_2091.las	2,822,855	46,970	5,534	284	2,875,643
2573_2093.las	2,765,733	564	28	01	2,766,326
2573_2095.las	2,785,610	33,611	1,753	13	2,820,987
2573_2097.las	2,773,554	228,555	26,391	1,336	3,029,836
2573_2099.las	2,535,107	341,929	35,158	1,708	2,913,902
2573_2101.las	2,564,271	243,584	12,003	183	2,820,041
2573_2103.las	2,501,904	253,878	16,666	404	2,772,852
2573_2105.las	2,377,526	128,982	9,696	188	2,516,392
2573_2107.las	2,679,662	72,863	4,907	174	2,757,606

C-2 Report on Multiple Discrete Returns (Tiled Data) - continued

File	First return	Second return	Third return	Other returns	Total points
2573_2109.las	2,732,034	391	13	00	2,732,438
2573_2111.las	2,659,666	41,996	5,014	271	2,706,947
2573_2113.las	2,713,933	23,761	2,543	99	2,740,336
2573_2115.las	2,702,529	162,466	12,515	424	2,877,934
2573_2117.las	2,753,362	51,448	4,443	161	2,809,414
2573_2119.las	2,716,078	162,362	14,060	585	2,893,085
2573_2121.las	2,616,049	268,116	17,441	424	2,902,030
2573_2123.las	2,758,023	142,546	4,841	25	2,905,435
2573_2125.las	2,354,870	13,814	789	15	2,369,488
2573_2127.las	2,664,504	41,217	3,533	150	2,709,404
2575_1999.las	2,214,773	1,901	154	02	2,216,830
2575_2001.las	2,203,451	2,549	148	05	2,206,153
2575_2003.las	2,122,483	1,687	138	01	2,124,309
2575_2005.las	2,291,641	35,726	3,535	136	2,331,038
2575_2007.las	2,097,037	105,042	10,013	307	2,212,399
2575_2009.las	2,290,127	175,839	18,838	670	2,485,474
2575_2011.las	2,173,707	451,057	51,197	2,391	2,678,352
2575_2013.las	1,588,178	276,043	30,828	1,581	1,896,630
2575_2015.las	2,326,460	65,156	6,636	245	2,398,497
2575_2017.las	2,214,639	6,874	411	05	2,221,929
2575_2019.las	2,141,684	123,048	11,271	263	2,276,266
2575_2021.las	2,148,843	112,764	13,197	707	2,275,511
2575_2023.las	2,061,352	68,731	6,585	234	2,136,902
2575_2025.las	2,288,956	115,761	9,942	212	2,414,871
2575_2027.las	2,222,454	17,674	1,594	43	2,241,765
2575_2029.las	2,196,683	77,946	5,512	99	2,280,240
2575_2031.las	2,309,790	57,488	3,731	45	2,371,054
2575_2033.las	2,314,893	110,061	7,300	93	2,432,347
2575_2035.las	2,429,097	233,631	19,991	439	2,683,158
2575_2037.las	2,396,407	345,261	29,815	887	2,772,370
2575_2039.las	2,287,787	232,409	18,913	530	2,539,639
2575_2041.las	2,500,559	228,002	17,488	509	2,746,558
2575_2043.las	2,422,936	251,250	21,258	543	2,695,987
2575_2045.las	2,512,069	232,554	19,426	694	2,764,743

C-2 Report on Multiple Discrete Returns (Tiled Data) - continued

File	First return	Second return	Third return	Other returns	Total points
2575_2047.las	2,649,372	92,958	7,128	258	2,749,716
2575_2049.las	2,723,968	132,234	9,484	307	2,865,993
2575_2051.las	2,737,990	148,360	12,191	339	2,898,880
2575_2053.las	2,782,432	37,919	3,048	102	2,823,501
2575_2055.las	2,680,236	250,548	21,586	759	2,953,129
2575_2057.las	2,739,788	301,975	22,678	743	3,065,184
2575_2059.las	2,534,185	133,311	10,483	316	2,678,295
2575_2061.las	2,598,230	373,939	32,870	1,096	3,006,135
2575_2063.las	2,738,245	453,891	36,796	1,105	3,230,037
2575_2065.las	2,756,395	187,941	17,852	671	2,962,859
2575_2067.las	2,705,460	65,547	5,596	177	2,776,780
2575_2069.las	2,808,459	99,183	10,283	456	2,918,381
2575_2071.las	2,801,714	100,848	10,443	417	2,913,422
2575_2073.las	2,797,100	42,849	4,330	151	2,844,430
2575_2075.las	2,822,213	79,762	7,997	291	2,910,263
2575_2077.las	2,746,856	111,096	14,009	573	2,872,534
2575_2079.las	2,824,861	16,219	1,872	77	2,843,029
2575_2081.las	2,790,821	20,212	2,316	48	2,813,397
2575_2083.las	2,840,844	5,709	437	03	2,846,993
2575_2085.las	2,789,372	3,124	401	13	2,792,910
2575_2087.las	2,771,487	139,869	17,995	946	2,930,297
2575_2089.las	2,777,962	00	00	00	2,777,962
2575_2091.las	2,845,953	45,293	4,532	188	2,895,966
2575_2093.las	2,779,208	10,631	621	13	2,790,473
2575_2095.las	2,851,074	79,469	10,135	522	2,941,200
2575_2097.las	2,864,600	35,215	3,951	145	2,903,911
2575_2099.las	2,782,881	181,167	13,483	400	2,977,931
2575_2101.las	2,667,160	307,176	24,621	842	2,999,799
2575_2103.las	2,432,022	318,811	19,075	360	2,770,268
2575_2105.las	2,697,486	132,552	7,616	119	2,837,773
2575_2107.las	2,855,455	32,061	3,495	139	2,891,150
2575_2109.las	2,800,919	55,541	3,401	68	2,859,929
2575_2111.las	2,759,572	73,375	9,264	463	2,842,674
2575_2113.las	2,698,838	220,585	21,102	843	2,941,368

C-2 Report on Multiple Discrete Returns (Tiled Data) - continued

File	First return	Second return	Third return	Other returns	Total points
2575_2115.las	2,632,801	346,433	22,033	607	3,001,874
2575_2117.las	2,565,626	337,722	23,660	847	2,927,855
2575_2119.las	2,764,733	212,707	28,452	1,392	3,007,284
2575_2121.las	2,913,643	166,337	13,771	354	3,094,105
2575_2123.las	2,879,430	125,122	6,179	68	3,010,799
2575_2125.las	2,691,676	21,705	1,719	101	2,715,201
2575_2127.las	2,636,680	240,410	28,107	1,254	2,906,451
2577_1999.las	2,831,210	628	40	00	2,831,878
2577_2001.las	2,812,894	7,393	373	04	2,820,664
2577_2003.las	2,746,981	4,620	295	08	2,751,904
2577_2005.las	2,742,268	50,878	6,452	291	2,799,889
2577_2007.las	2,602,358	142,336	10,983	249	2,755,926
2577_2009.las	2,708,573	237,485	20,886	625	2,967,569
2577_2011.las	2,437,445	383,080	37,417	1,528	2,859,470
2577_2013.las	1,690,488	341,941	22,668	428	2,055,525
2577_2015.las	2,513,216	361,394	25,274	483	2,900,367
2577_2017.las	2,453,438	208,702	15,246	262	2,677,648
2577_2019.las	2,389,663	264,563	17,552	394	2,672,172
2577_2021.las	2,375,174	175,438	15,510	409	2,566,531
2577_2023.las	2,400,429	121,871	9,923	339	2,532,562
2577_2025.las	2,356,134	116,371	10,460	306	2,483,271
2577_2027.las	2,262,999	58,752	4,112	61	2,325,924
2577_2029.las	2,171,617	93,801	6,602	101	2,272,121
2577_2031.las	2,291,453	43,336	1,774	15	2,336,578
2577_2033.las	2,321,991	39,367	1,917	37	2,363,312
2577_2035.las	2,395,121	125,803	10,847	485	2,532,256
2577_2037.las	2,275,677	231,862	20,207	639	2,528,385
2577_2039.las	2,023,638	221,834	27,710	1,681	2,274,863
2577_2041.las	2,293,339	335,336	24,368	503	2,653,546
2577_2043.las	2,304,325	313,886	26,363	785	2,645,359
2577_2045.las	2,349,466	280,300	27,531	1,189	2,658,486
2577_2047.las	2,292,784	251,549	23,317	795	2,568,445
2577_2049.las	2,273,411	312,403	30,067	1,022	2,616,903
2577_2051.las	2,232,441	340,547	24,701	655	2,598,344

C-2 Report on Multiple Discrete Returns (Tiled Data) - continued

File	First return	Second return	Third return	Other returns	Total points
2577_2053.las	2,262,492	96,699	7,073	99	2,366,363
2577_2055.las	2,291,130	137,615	12,831	485	2,442,061
2577_2057.las	2,357,076	241,141	23,714	988	2,622,919
2577_2059.las	2,389,725	178,311	12,509	382	2,580,927
2577_2061.las	2,480,475	258,776	19,160	520	2,758,931
2577_2063.las	2,490,959	450,148	53,562	2,906	2,997,575
2577_2065.las	2,517,561	144,158	17,019	822	2,679,560
2577_2067.las	2,609,277	69,878	6,583	168	2,685,906
2577_2069.las	2,726,280	7,742	653	26	2,734,701
2577_2071.las	2,784,090	323,090	47,487	2,399	3,157,066
2577_2073.las	2,816,134	5,466	382	24	2,822,006
2577_2075.las	2,783,742	40,181	2,697	52	2,826,672
2577_2077.las	2,760,848	21,640	1,548	43	2,784,079
2577_2079.las	2,810,630	64,511	5,072	137	2,880,350
2577_2081.las	2,753,265	68,479	5,412	126	2,827,282
2577_2083.las	2,769,082	86,565	9,015	179	2,864,841
2577_2085.las	2,836,645	8,404	473	06	2,845,528
2577_2087.las	2,755,776	16,284	1,665	78	2,773,803
2577_2089.las	2,737,275	2,307	185	12	2,739,779
2577_2091.las	2,726,302	62,771	4,641	76	2,793,790
2577_2093.las	2,710,863	99,169	9,292	273	2,819,597
2577_2095.las	2,769,885	391,114	62,139	3,139	3,226,277
2577_2097.las	2,723,235	55,561	6,726	317	2,785,839
2577_2099.las	2,695,454	158,409	14,490	446	2,868,799
2577_2101.las	2,659,357	161,853	12,721	302	2,834,233
2577_2103.las	2,354,691	227,387	16,861	436	2,599,375
2577_2105.las	2,192,878	326,242	18,308	301	2,537,729
2577_2107.las	2,592,096	15,033	837	11	2,607,977
2577_2109.las	2,694,035	158,290	9,368	211	2,861,904
2577_2111.las	2,453,657	429,304	35,476	1,138	2,919,575
2577_2113.las	2,669,929	202,819	18,473	656	2,891,877
2577_2115.las	2,792,446	144,120	9,469	291	2,946,326
2577_2117.las	2,745,357	116,030	7,342	173	2,868,902
2577_2119.las	2,711,526	256,662	29,444	1,644	2,999,276

C-2 Report on Multiple Discrete Returns (Tiled Data) - continued

File	First return	Second return	Third return	Other returns	Total points
2577_2121.las	2,787,665	165,352	25,422	1,457	2,979,896
2577_2123.las	2,637,250	164,655	10,324	283	2,812,512
2577_2125.las	2,682,659	297,791	20,038	611	3,001,099
2577_2127.las	2,599,059	64,228	4,041	102	2,667,430
2579_1999.las	2,767,057	216	07	00	2,767,280
2579_2001.las	2,756,481	560	24	00	2,757,065
2579_2003.las	2,679,907	6,537	554	07	2,687,005
2579_2005.las	2,654,228	174,068	18,824	945	2,848,065
2579_2007.las	2,705,533	227,127	25,076	1,137	2,958,873
2579_2009.las	2,298,572	397,965	32,030	1,010	2,729,577
2579_2011.las	2,362,637	185,801	10,652	155	2,559,245
2579_2013.las	2,206,451	115,002	5,971	89	2,327,513
2579_2015.las	2,406,589	419,764	32,193	839	2,859,385
2579_2017.las	2,660,776	219,317	18,946	517	2,899,556
2579_2019.las	2,683,163	122,542	8,301	124	2,814,130
2579_2021.las	2,687,727	113,780	9,248	190	2,810,945
2579_2023.las	2,814,004	8,805	381	02	2,823,192
2579_2025.las	2,682,853	258,345	22,251	709	2,964,158
2579_2027.las	2,598,192	208,369	15,529	353	2,822,443
2579_2029.las	2,622,743	330,759	31,143	1,062	2,985,707
2579_2031.las	2,700,402	256,233	31,163	1,510	2,989,308
2579_2033.las	2,621,456	404,955	39,931	1,754	3,068,096
2579_2035.las	2,462,212	261,342	25,475	829	2,749,858
2579_2037.las	2,382,638	367,616	44,140	2,147	2,796,541
2579_2039.las	2,355,281	319,287	38,268	2,208	2,715,044
2579_2041.las	2,327,319	259,843	20,978	638	2,608,778
2579_2043.las	2,270,573	204,802	18,638	700	2,494,713
2579_2045.las	2,262,306	281,587	27,563	1,054	2,572,510
2579_2047.las	2,197,327	285,955	28,995	1,340	2,513,617
2579_2049.las	2,192,515	245,109	22,336	1,007	2,460,967
2579_2051.las	2,129,300	258,974	18,833	401	2,407,508
2579_2053.las	2,140,126	169,762	10,922	270	2,321,080
2579_2055.las	2,165,693	243,701	25,069	1,121	2,435,584
2579_2057.las	2,180,000	129,688	11,285	315	2,321,288

C-2 Report on Multiple Discrete Returns (Tiled Data) - continued

File	First return	Second return	Third return	Other returns	Total points
2579_2059.las	2,214,501	130,037	14,891	798	2,360,227
2579_2061.las	2,242,341	107,805	9,235	219	2,359,600
2579_2063.las	2,228,333	364,403	52,898	3,465	2,649,099
2579_2065.las	2,197,798	244,751	43,678	3,439	2,489,666
2579_2067.las	2,213,198	39,493	4,811	158	2,257,660
2579_2069.las	2,240,387	17,516	1,407	31	2,259,341
2579_2071.las	2,094,541	153,587	16,831	653	2,265,612
2579_2073.las	2,192,206	99,330	14,316	600	2,306,452
2579_2075.las	2,203,082	25,442	1,803	28	2,230,355
2579_2077.las	2,234,517	26,341	3,974	179	2,265,011
2579_2079.las	2,220,101	230,116	24,271	814	2,475,302
2579_2081.las	2,251,046	98,265	10,036	226	2,359,573
2579_2083.las	2,343,356	52,029	5,752	195	2,401,332
2579_2085.las	2,376,808	105,140	7,292	202	2,489,442
2579_2087.las	2,355,729	20,621	1,607	41	2,377,998
2579_2089.las	2,449,217	07	00	00	2,449,224
2579_2091.las	2,481,974	19,225	1,984	75	2,503,258
2579_2093.las	2,598,721	65,162	6,853	241	2,670,977
2579_2095.las	2,659,524	424,003	62,998	4,040	3,150,565
2579_2097.las	2,642,844	37,094	5,742	314	2,685,994
2579_2099.las	2,691,728	14,651	1,168	19	2,707,566
2579_2101.las	2,728,047	4,159	390	15	2,732,611
2579_2103.las	2,661,745	274,613	27,001	1,053	2,964,412
2579_2105.las	2,201,701	121,937	10,284	364	2,334,286
2579_2107.las	2,745,748	14,735	1,102	11	2,761,596
2579_2109.las	2,567,101	141,425	9,205	221	2,717,952
2579_2111.las	2,782,070	147,297	14,856	543	2,944,766
2579_2113.las	2,778,916	156,469	14,717	478	2,950,580
2579_2115.las	2,660,297	83,142	7,247	219	2,750,905
2579_2117.las	2,707,924	109,645	6,190	137	2,823,896
2579_2119.las	2,792,629	281,001	12,786	204	3,086,620
2579_2121.las	2,696,068	379,626	19,593	358	3,095,645
2579_2123.las	2,624,559	400,053	23,348	591	3,048,551
2579_2125.las	2,678,420	383,747	33,559	1,325	3,097,051

C-2 Report on Multiple Discrete Returns (Tiled Data) - continued

File	First return	Second return	Third return	Other returns	Total points
2579_2127.las	2,753,191	483,387	34,134	1,284	3,271,996
2581_1999.las	2,859,003	840	51	01	2,859,895
2581_2001.las	2,836,904	4,328	245	01	2,841,478
2581_2003.las	2,732,136	04	00	00	2,732,140
2581_2005.las	2,672,533	226,348	32,551	1,757	2,933,189
2581_2007.las	2,707,536	360,368	26,363	564	3,094,831
2581_2009.las	2,501,537	505,115	35,083	579	3,042,314
2581_2011.las	1,361,045	36,322	1,789	15	1,399,171
2581_2013.las	2,736,966	16,855	547	01	2,754,369
2581_2015.las	2,650,909	134,238	7,871	115	2,793,133
2581_2017.las	1,870,778	123,809	9,987	185	2,004,759
2581_2019.las	2,554,445	236,320	22,223	788	2,813,776
2581_2021.las	2,800,827	123,074	8,339	151	2,932,391
2581_2023.las	2,849,750	129,007	8,170	144	2,987,071
2581_2025.las	2,802,617	213,107	14,243	252	3,030,219
2581_2027.las	2,717,069	162,500	12,365	334	2,892,268
2581_2029.las	2,801,719	281,543	26,291	947	3,110,500
2581_2031.las	2,834,770	368,062	32,831	1,113	3,236,776
2581_2033.las	2,796,043	577,161	55,279	2,166	3,430,649
2581_2035.las	2,763,420	376,927	39,765	1,666	3,181,778
2581_2037.las	2,844,745	376,097	36,717	1,296	3,258,855
2581_2039.las	2,866,513	366,066	34,893	1,349	3,268,821
2581_2041.las	2,622,740	238,330	20,723	717	2,882,510
2581_2043.las	2,712,111	219,154	18,253	508	2,950,026
2581_2045.las	2,828,485	266,589	23,768	813	3,119,655
2581_2047.las	2,819,091	394,316	37,151	1,663	3,252,221
2581_2049.las	2,690,987	277,546	22,213	778	2,991,524
2581_2051.las	2,690,148	247,153	18,021	468	2,955,790
2581_2053.las	2,776,967	178,127	10,380	183	2,965,657
2581_2055.las	2,707,390	413,453	41,659	1,678	3,164,180
2581_2057.las	2,657,297	297,961	29,345	1,107	2,985,710
2581_2059.las	2,600,691	166,912	16,838	731	2,785,172
2581_2061.las	2,580,374	63,575	5,101	127	2,649,177
2581_2063.las	2,447,769	238,212	26,528	1,221	2,713,730

C-2 Report on Multiple Discrete Returns (Tiled Data) - continued

File	First return	Second return	Third return	Other returns	Total points
2581_2065.las	2,403,156	140,036	18,240	1,106	2,562,538
2581_2067.las	2,394,089	32,224	2,864	109	2,429,286
2581_2069.las	2,407,297	34,445	3,651	157	2,445,550
2581_2071.las	2,300,328	105,480	10,106	369	2,416,283
2581_2073.las	2,332,055	132,574	12,250	298	2,477,177
2581_2075.las	2,277,480	62,331	5,824	188	2,345,823
2581_2077.las	2,314,568	37,485	4,367	153	2,356,573
2581_2079.las	2,327,075	244,928	36,002	1,967	2,609,972
2581_2081.las	2,363,650	105,052	10,665	312	2,479,679
2581_2083.las	2,486,317	63,804	5,753	152	2,556,026
2581_2085.las	2,458,182	39,356	4,141	159	2,501,838
2581_2087.las	2,430,576	3,544	227	02	2,434,349
2581_2089.las	2,478,879	10,442	1,334	81	2,490,736
2581_2091.las	2,435,128	11,506	1,607	70	2,448,311
2581_2093.las	2,327,605	407	38	00	2,328,050
2581_2095.las	2,165,876	284,070	36,607	1,939	2,488,492
2581_2097.las	2,216,966	123,220	14,365	586	2,355,137
2581_2099.las	2,220,644	133	03	00	2,220,780
2581_2101.las	2,362,127	15	00	00	2,362,142
2581_2103.las	2,385,066	72,727	6,190	222	2,464,205
2581_2105.las	2,111,376	195,068	14,141	342	2,320,927
2581_2107.las	2,358,527	16,160	1,403	24	2,376,114
2581_2109.las	2,272,718	63,755	3,704	74	2,340,251
2581_2111.las	2,214,143	67,422	5,709	176	2,287,450
2581_2113.las	2,653,671	323,143	45,085	2,423	3,024,322
2581_2115.las	2,424,251	61,534	8,422	431	2,494,638
2581_2117.las	2,532,051	300,491	50,621	3,120	2,886,283
2581_2119.las	2,788,573	409,174	61,678	3,147	3,262,572
2581_2121.las	2,750,770	356,924	37,050	1,442	3,146,186
2581_2123.las	2,787,250	459,029	29,403	757	3,276,439
2581_2125.las	2,640,336	315,591	33,131	1,561	2,990,619
2581_2127.las	2,937,016	425,324	54,154	2,954	3,419,448
2583_1999.las	2,867,777	211	15	00	2,868,003
2583_2001.las	2,837,551	5,238	307	06	2,843,102

C-2 Report on Multiple Discrete Returns (Tiled Data) - continued

File	First return	Second return	Third return	Other returns	Total points
2583_2003.las	2,724,274	7,794	619	14	2,732,701
2583_2005.las	2,738,345	465,084	45,528	1,900	3,250,857
2583_2007.las	2,396,323	494,558	36,238	658	2,927,777
2583_2009.las	2,403,721	298,536	23,104	491	2,725,852
2583_2011.las	2,750,554	21,670	1,501	25	2,773,750
2583_2013.las	2,779,554	20,818	1,083	09	2,801,464
2583_2015.las	2,825,953	6,702	128	00	2,832,783
2583_2017.las	2,730,514	25,936	699	01	2,757,150
2583_2019.las	1,893,220	205,145	15,534	355	2,114,254
2583_2021.las	2,779,490	244,949	17,649	585	3,042,673
2583_2023.las	2,793,454	68,561	5,387	188	2,867,590
2583_2025.las	2,779,797	121,224	9,730	290	2,911,041
2583_2027.las	2,726,833	306,746	25,320	810	3,059,709
2583_2029.las	2,725,800	419,914	41,637	1,921	3,189,272
2583_2031.las	2,622,227	316,856	30,237	1,216	2,970,536
2583_2033.las	2,447,851	363,666	38,100	1,737	2,851,354
2583_2035.las	2,684,635	365,171	44,933	2,300	3,097,039
2583_2037.las	2,724,734	336,640	34,220	1,281	3,096,875
2583_2039.las	2,807,247	298,527	27,366	1,119	3,134,259
2583_2041.las	2,628,731	322,790	28,878	904	2,981,303
2583_2043.las	2,622,034	277,398	24,019	737	2,924,188
2583_2045.las	2,629,130	272,835	26,601	1,063	2,929,629
2583_2047.las	2,737,945	411,486	41,082	1,594	3,192,107
2583_2049.las	2,706,920	333,688	28,821	951	3,070,380
2583_2051.las	2,738,989	342,770	28,208	880	3,110,847
2583_2053.las	2,731,906	166,481	13,597	542	2,912,526
2583_2055.las	2,699,044	322,088	30,737	1,161	3,053,030
2583_2057.las	2,735,741	314,935	35,491	1,674	3,087,841
2583_2059.las	2,745,690	139,876	13,167	537	2,899,270
2583_2061.las	2,774,139	37,833	2,849	61	2,814,882
2583_2063.las	2,725,939	55,881	4,724	77	2,786,621
2583_2065.las	2,685,624	139,956	11,669	286	2,837,535
2583_2067.las	2,652,355	13,049	1,113	31	2,666,548
2583_2069.las	2,690,752	37,909	2,947	66	2,731,674

C-2 Report on Multiple Discrete Returns (Tiled Data) - continued

File	First return	Second return	Third return	Other returns	Total points
2583_2071.las	2,685,713	47,357	5,006	187	2,738,263
2583_2073.las	2,718,994	58,657	5,160	109	2,782,920
2583_2075.las	2,723,614	79,462	5,665	106	2,808,847
2583_2077.las	2,660,641	60,279	5,228	114	2,726,262
2583_2079.las	2,517,312	62,269	5,785	177	2,585,543
2583_2081.las	2,413,208	14,551	1,048	21	2,428,828
2583_2083.las	2,485,676	13,759	1,027	33	2,500,495
2583_2085.las	2,531,009	1,821	133	01	2,532,964
2583_2087.las	2,352,141	7,130	615	13	2,359,899
2583_2089.las	2,193,322	18,086	1,625	34	2,213,067
2583_2091.las	2,247,545	9,460	814	18	2,257,837
2583_2093.las	2,345,649	5,694	547	10	2,351,900
2583_2095.las	2,212,890	90,397	10,914	499	2,314,700
2583_2097.las	2,171,241	23,232	2,702	129	2,197,304
2583_2099.las	2,138,845	9,154	443	03	2,148,445
2583_2101.las	2,167,454	11,053	581	10	2,179,098
2583_2103.las	2,300,056	56,937	6,768	367	2,364,128
2583_2105.las	2,078,160	198,803	17,625	730	2,295,318
2583_2107.las	1,936,242	80,888	4,781	70	2,021,981
2583_2109.las	2,005,348	53,389	3,025	59	2,061,821
2583_2111.las	2,015,832	31,082	2,495	50	2,049,459
2583_2113.las	2,273,604	146,463	20,141	1,235	2,441,443
2583_2115.las	2,180,146	19,218	1,841	37	2,201,242
2583_2117.las	2,236,703	344,647	58,387	3,700	2,643,437
2583_2119.las	2,172,228	164,828	28,323	1,637	2,367,016
2583_2121.las	2,202,059	156,248	20,111	882	2,379,300
2583_2123.las	2,188,571	199,780	18,715	690	2,407,756
2583_2125.las	2,170,987	119,083	12,386	605	2,303,061
2583_2127.las	2,232,772	16,739	1,734	51	2,251,296
2585_1999.las	2,683,200	11,907	1,397	87	2,696,591
2585_2001.las	2,704,010	100,494	7,614	170	2,812,288
2585_2003.las	2,596,458	197,598	16,106	491	2,810,653
2585_2005.las	2,537,437	478,231	43,200	1,588	3,060,456
2585_2007.las	2,683,800	545,071	38,294	874	3,268,039

C-2 Report on Multiple Discrete Returns (Tiled Data) - continued

File	First return	Second return	Third return	Other returns	Total points
2585_2009.las	2,534,449	193,720	17,584	516	2,746,269
2585_2011.las	2,725,235	73,762	4,114	54	2,803,165
2585_2013.las	2,703,276	63,566	2,014	11	2,768,867
2585_2015.las	2,723,779	20,144	151	00	2,744,074
2585_2017.las	2,671,390	23,547	442	03	2,695,382
2585_2019.las	1,888,926	265,208	17,735	354	2,172,223
2585_2021.las	2,670,732	197,043	19,382	785	2,887,942
2585_2023.las	2,778,681	71,536	5,371	132	2,855,720
2585_2025.las	2,037,701	219,267	13,651	233	2,270,852
2585_2027.las	1,789,224	257,516	19,664	554	2,066,958
2585_2029.las	1,882,195	264,061	19,750	534	2,166,540
2585_2031.las	2,475,538	202,512	12,570	219	2,690,839
2585_2033.las	2,691,064	372,201	32,949	1,063	3,097,277
2585_2035.las	2,560,194	306,179	27,780	879	2,895,032
2585_2037.las	1,868,040	201,032	16,853	472	2,086,397
2585_2039.las	2,720,317	151,039	12,845	435	2,884,636
2585_2041.las	2,716,698	130,448	8,847	270	2,856,263
2585_2043.las	2,724,597	104,645	6,630	316	2,836,188
2585_2045.las	2,672,499	193,614	19,992	726	2,886,831
2585_2047.las	2,693,113	263,689	20,240	566	2,977,608
2585_2049.las	2,773,916	199,865	12,333	336	2,986,450
2585_2051.las	2,791,748	301,561	24,133	834	3,118,276
2585_2053.las	2,724,179	251,120	19,673	732	2,995,704
2585_2055.las	2,711,842	264,575	20,586	593	2,997,596
2585_2057.las	2,733,905	309,240	24,196	854	3,068,195
2585_2059.las	2,732,150	303,530	29,468	1,345	3,066,493
2585_2061.las	2,779,951	95,458	7,623	391	2,883,423
2585_2063.las	2,814,070	131,288	9,581	257	2,955,196
2585_2065.las	2,830,730	50,872	4,421	111	2,886,134
2585_2067.las	2,817,994	66,136	9,943	567	2,894,640
2585_2069.las	2,813,458	66,934	6,671	303	2,887,366
2585_2071.las	2,829,898	40,227	4,087	154	2,874,366
2585_2073.las	2,843,486	105,424	8,085	234	2,957,229
2585_2075.las	2,837,182	34,929	2,627	78	2,874,816

C-2 Report on Multiple Discrete Returns (Tiled Data) - continued

File	First return	Second return	Third return	Other returns	Total points
2585_2077.las	2,769,923	27,200	2,497	49	2,799,669
2585_2079.las	2,758,193	83,623	9,677	457	2,851,950
2585_2081.las	2,776,990	67,548	9,851	565	2,854,954
2585_2083.las	2,808,743	7,388	856	43	2,817,030
2585_2085.las	2,856,230	16,619	2,296	113	2,875,258
2585_2087.las	2,820,389	5,143	672	38	2,826,242
2585_2089.las	2,757,947	37,643	3,931	141	2,799,662
2585_2091.las	2,762,429	7,972	651	18	2,771,070
2585_2093.las	2,806,797	4,317	372	14	2,811,500
2585_2095.las	2,759,291	29,686	3,922	211	2,793,110
2585_2097.las	2,702,797	16,375	1,763	64	2,720,999
2585_2099.las	2,784,352	87,157	7,733	236	2,879,478
2585_2101.las	2,835,346	45,661	4,225	191	2,885,423
2585_2103.las	2,769,109	184,185	25,628	1,442	2,980,364
2585_2105.las	2,556,071	363,852	52,779	3,270	2,975,972
2585_2107.las	2,133,096	211,662	16,222	466	2,361,446
2585_2109.las	2,429,722	35,383	1,813	38	2,466,956
2585_2111.las	2,241,172	75,962	7,322	181	2,324,637
2585_2113.las	2,404,633	120,376	13,215	480	2,538,704
2585_2115.las	2,328,843	85,840	16,881	1,213	2,432,777
2585_2117.las	2,344,359	252,012	41,370	2,407	2,640,148
2585_2119.las	2,321,500	143,443	21,101	1,118	2,487,162
2585_2121.las	2,318,803	151,839	22,044	1,017	2,493,703
2585_2123.las	2,311,517	276,421	40,637	2,443	2,631,018
2585_2125.las	2,339,455	122,638	11,718	273	2,474,084
2585_2127.las	2,183,345	80,009	7,609	215	2,271,178
2587_1999.las	2,203,335	1,787	61	00	2,205,183
2587_2001.las	2,247,240	14,751	1,231	17	2,263,239
2587_2003.las	2,203,689	189,534	14,461	350	2,408,034
2587_2005.las	2,204,783	423,497	39,770	1,444	2,669,494
2587_2007.las	2,338,958	52,289	2,665	38	2,393,950
2587_2009.las	2,189,303	82,593	7,259	230	2,279,385
2587_2011.las	2,344,528	15,732	920	13	2,361,193
2587_2013.las	2,528,009	10,429	431	10	2,538,879

C-2 Report on Multiple Discrete Returns (Tiled Data) - continued

File	First return	Second return	Third return	Other returns	Total points
2587_2015.las	2,566,138	5,180	204	10	2,571,532
2587_2017.las	2,595,736	7,138	316	02	2,603,192
2587_2019.las	2,378,058	185,660	15,332	448	2,579,498
2587_2021.las	1,686,858	311,596	26,402	783	2,025,639
2587_2023.las	2,464,531	333,197	23,503	661	2,821,892
2587_2025.las	2,388,826	191,583	12,947	306	2,593,662
2587_2027.las	2,694,352	278,019	24,496	829	2,997,696
2587_2029.las	2,803,986	297,312	17,519	315	3,119,132
2587_2031.las	2,770,571	193,655	7,154	72	2,971,452
2587_2033.las	2,743,142	83,392	3,246	36	2,829,816
2587_2035.las	2,679,565	122,703	7,302	218	2,809,788
2587_2037.las	2,767,336	196,067	12,486	404	2,976,293
2587_2039.las	2,594,488	212,308	14,832	364	2,821,992
2587_2041.las	2,542,545	160,425	11,052	255	2,714,277
2587_2043.las	2,123,863	113,117	7,057	322	2,244,359
2587_2045.las	2,740,430	247,024	21,663	711	3,009,828
2587_2047.las	2,692,410	336,246	29,271	974	3,058,901
2587_2049.las	2,715,897	372,373	33,519	1,205	3,122,994
2587_2051.las	2,806,974	361,756	29,101	988	3,198,819
2587_2053.las	2,769,905	315,559	25,682	877	3,112,023
2587_2055.las	2,707,411	349,721	27,532	996	3,085,660
2587_2057.las	2,698,872	319,610	25,697	993	3,045,172
2587_2059.las	2,760,997	294,535	27,810	1,110	3,084,452
2587_2061.las	2,780,722	205,183	15,646	526	3,002,077
2587_2063.las	2,725,986	100,109	5,979	105	2,832,179
2587_2065.las	2,737,352	32,579	4,109	234	2,774,274
2587_2067.las	2,754,301	11,339	1,511	90	2,767,241
2587_2069.las	2,780,946	29,960	3,777	270	2,814,953
2587_2071.las	2,676,611	113,801	9,782	331	2,800,525
2587_2073.las	2,716,612	120,824	8,291	118	2,845,845
2587_2075.las	2,732,641	10,308	477	12	2,743,438
2587_2077.las	2,701,081	00	00	00	2,701,081
2587_2079.las	2,648,108	128,643	15,691	889	2,793,331
2587_2081.las	2,718,968	88,532	11,473	509	2,819,482

C-2 Report on Multiple Discrete Returns (Tiled Data) - continued

File	First return	Second return	Third return	Other returns	Total points
2587_2083.las	2,718,920	2,351	126	04	2,721,401
2587_2085.las	2,756,484	19,934	3,105	134	2,779,657
2587_2087.las	2,755,076	16,584	1,436	32	2,773,128
2587_2089.las	2,772,728	91,844	9,389	291	2,874,252
2587_2091.las	2,685,501	129,939	13,453	343	2,829,236
2587_2093.las	2,676,258	305,441	43,383	2,100	3,027,182
2587_2095.las	2,667,194	123,040	14,315	535	2,805,084
2587_2097.las	2,669,819	95,741	8,793	194	2,774,547
2587_2099.las	2,751,256	15,351	1,399	51	2,768,057
2587_2101.las	2,731,812	41,720	3,685	102	2,777,319
2587_2103.las	2,700,096	152,573	12,937	256	2,865,862
2587_2105.las	2,661,756	334,999	47,037	2,759	3,046,551
2587_2107.las	2,605,553	296,371	46,479	2,864	2,951,267
2587_2109.las	2,149,022	329,092	29,421	1,048	2,508,583
2587_2111.las	2,518,458	164,170	13,846	307	2,696,781
2587_2113.las	2,397,304	250,976	23,151	780	2,672,211
2587_2115.las	2,680,162	45,570	4,770	124	2,730,626
2587_2117.las	2,771,611	117,856	13,690	606	2,903,763
2587_2119.las	2,708,457	116,360	16,298	851	2,841,966
2587_2121.las	2,706,612	493,967	65,323	2,806	3,268,708
2587_2123.las	2,701,597	303,569	24,120	628	3,029,914
2587_2125.las	2,775,966	101,500	7,909	147	2,885,522
2587_2127.las	2,443,094	75,167	6,983	198	2,525,442
2589_1999.las	2,234,769	36,940	2,650	81	2,274,440
2589_2001.las	2,279,213	2,130	64	01	2,281,408
2589_2003.las	2,158,409	234,783	20,476	590	2,414,258
2589_2005.las	2,274,045	331,133	38,742	2,517	2,646,437
2589_2007.las	2,378,528	108,035	7,087	184	2,493,834
2589_2009.las	2,271,967	132,531	7,011	160	2,411,669
2589_2011.las	2,091,356	141,204	9,256	149	2,241,965
2589_2013.las	2,304,046	60,069	2,155	30	2,366,300
2589_2015.las	2,431,448	75,737	5,321	107	2,512,613
2589_2017.las	2,463,647	13,700	858	49	2,478,254
2589_2019.las	2,227,696	7,845	516	17	2,236,074

C-2 Report on Multiple Discrete Returns (Tiled Data) - continued

File	First return	Second return	Third return	Other returns	Total points
2589_2021.las	2,057,955	34,369	2,755	63	2,095,142
2589_2023.las	2,183,481	103,544	8,828	252	2,296,105
2589_2025.las	2,197,374	102,998	7,297	213	2,307,882
2589_2027.las	2,094,977	272,030	22,735	686	2,390,428
2589_2029.las	2,267,329	208,472	13,373	316	2,489,490
2589_2031.las	2,339,351	128,555	6,268	157	2,474,331
2589_2033.las	2,221,026	174,984	9,965	206	2,406,181
2589_2035.las	2,100,703	217,140	17,282	543	2,335,668
2589_2037.las	2,326,892	227,058	16,869	352	2,571,171
2589_2039.las	2,475,315	279,012	23,615	785	2,778,727
2589_2041.las	2,406,856	182,452	13,049	348	2,602,705
2589_2043.las	2,414,935	183,662	13,447	335	2,612,379
2589_2045.las	2,241,380	134,972	10,536	366	2,387,254
2589_2047.las	2,254,630	234,360	19,437	765	2,509,192
2589_2049.las	2,629,514	304,260	23,982	887	2,958,643
2589_2051.las	2,758,046	356,341	29,364	1,099	3,144,850
2589_2053.las	2,614,214	219,108	17,921	643	2,851,886
2589_2055.las	2,561,360	242,757	19,118	619	2,823,854
2589_2057.las	2,599,816	336,348	30,401	1,221	2,967,786
2589_2059.las	2,691,419	328,928	32,763	1,593	3,054,703
2589_2061.las	2,664,836	133,619	12,170	514	2,811,139
2589_2063.las	2,667,689	155,917	18,639	640	2,842,885
2589_2065.las	2,672,394	143,505	11,173	164	2,827,236
2589_2067.las	2,738,595	25,938	1,832	31	2,766,396
2589_2069.las	2,828,587	61,881	5,545	150	2,896,163
2589_2071.las	2,617,937	436,737	31,960	944	3,087,578
2589_2073.las	2,683,259	143,519	13,427	531	2,840,736
2589_2075.las	2,688,097	4,312	153	06	2,692,568
2589_2077.las	2,757,679	1,300	126	04	2,759,109
2589_2079.las	2,775,922	35,988	3,093	85	2,815,088
2589_2081.las	2,788,454	1,859	174	07	2,790,494
2589_2083.las	2,688,159	584	15	00	2,688,758
2589_2085.las	2,734,131	1,016	46	00	2,735,193
2589_2087.las	2,724,355	17,976	1,295	22	2,743,648

C-2 Report on Multiple Discrete Returns (Tiled Data) - continued

File	First return	Second return	Third return	Other returns	Total points
2589_2089.las	2,768,943	4,092	556	22	2,773,613
2589_2091.las	2,744,681	11,957	1,206	24	2,757,868
2589_2093.las	2,741,183	23,420	2,325	76	2,767,004
2589_2095.las	2,792,668	410,698	46,172	2,117	3,251,655
2589_2097.las	2,772,369	511,779	43,058	1,484	3,328,690
2589_2099.las	2,687,847	70,797	6,568	241	2,765,453
2589_2101.las	2,649,187	147,977	17,293	967	2,815,424
2589_2103.las	2,754,212	111,972	9,378	256	2,875,818
2589_2105.las	2,698,263	342,797	45,914	2,138	3,089,112
2589_2107.las	2,702,677	399,153	51,455	2,861	3,156,146
2589_2109.las	2,311,858	396,060	34,274	1,068	2,743,260
2589_2111.las	2,421,681	294,478	26,352	1,079	2,743,590
2589_2113.las	2,376,066	364,562	40,174	1,647	2,782,449
2589_2115.las	2,711,670	64,504	5,557	199	2,781,930
2589_2117.las	2,832,052	75,696	8,764	376	2,916,888
2589_2119.las	2,909,626	241,807	30,725	1,337	3,183,495
2589_2121.las	2,796,079	113,205	16,526	813	2,926,623
2589_2123.las	2,795,250	264,628	39,715	1,874	3,101,467
2589_2125.las	2,870,478	207,825	25,669	884	3,104,856
2589_2127.las	2,836,889	50,483	5,217	133	2,892,722
2591_1999.las	2,745,355	101,168	6,540	123	2,853,186
2591_2001.las	2,897,861	28,595	1,829	32	2,928,317
2591_2003.las	2,662,153	539,681	46,227	1,689	3,249,750
2591_2005.las	2,665,299	120,805	7,368	165	2,793,637
2591_2007.las	2,727,756	175,304	14,734	430	2,918,224
2591_2009.las	2,565,817	172,294	12,476	358	2,750,945
2591_2011.las	2,166,670	245,198	16,167	414	2,428,449
2591_2013.las	2,416,301	108,298	5,743	129	2,530,471
2591_2015.las	2,533,396	230,967	17,992	399	2,782,754
2591_2017.las	2,457,321	179,002	7,542	83	2,643,948
2591_2019.las	2,259,430	90,951	5,137	169	2,355,687
2591_2021.las	2,272,425	129,498	12,277	605	2,414,805
2591_2023.las	2,253,434	98,385	5,151	87	2,357,057
2591_2025.las	2,261,513	141,652	7,675	137	2,410,977

C-2 Report on Multiple Discrete Returns (Tiled Data) - continued

File	First return	Second return	Third return	Other returns	Total points
2591_2027.las	2,154,273	346,980	27,088	720	2,529,061
2591_2029.las	2,229,390	253,933	17,136	405	2,500,864
2591_2031.las	2,339,698	111,449	5,883	145	2,457,175
2591_2033.las	2,289,733	226,365	16,371	532	2,533,001
2591_2035.las	2,185,671	193,039	15,066	514	2,394,290
2591_2037.las	2,345,537	227,706	19,106	589	2,592,938
2591_2039.las	2,377,766	214,813	17,255	770	2,610,604
2591_2041.las	2,321,322	143,588	10,953	502	2,476,365
2591_2043.las	2,369,749	258,906	21,255	680	2,650,590
2591_2045.las	2,371,617	262,675	25,983	1,001	2,661,276
2591_2047.las	1,869,532	190,698	19,354	820	2,080,404
2591_2049.las	2,227,374	250,578	23,360	1,080	2,502,392
2591_2051.las	2,311,059	274,966	33,955	1,998	2,621,978
2591_2053.las	2,355,087	212,203	17,465	618	2,585,373
2591_2055.las	2,419,873	199,506	15,877	469	2,635,725
2591_2057.las	2,348,082	264,499	23,236	874	2,636,691
2591_2059.las	2,456,745	227,141	21,460	1,037	2,706,383
2591_2061.las	2,494,877	250,691	29,362	1,524	2,776,454
2591_2063.las	2,531,492	182,549	21,296	950	2,736,287
2591_2065.las	2,453,536	114,745	8,589	282	2,577,152
2591_2067.las	2,548,324	226,879	18,743	789	2,794,735
2591_2069.las	2,725,454	333,254	33,004	1,378	3,093,090
2591_2071.las	2,195,298	395,914	38,539	1,684	2,631,435
2591_2073.las	2,845,859	344,814	40,732	1,892	3,233,297
2591_2075.las	2,757,891	293,959	33,856	1,368	3,087,074
2591_2077.las	2,820,485	13,776	1,053	41	2,835,355
2591_2079.las	2,850,145	5,367	407	08	2,855,927
2591_2081.las	2,798,976	9,641	1,102	73	2,809,792
2591_2083.las	2,718,676	15,071	919	16	2,734,682
2591_2085.las	2,768,222	14,330	1,252	52	2,783,856
2591_2087.las	2,775,428	190,106	20,117	820	2,986,471
2591_2089.las	2,743,583	208,821	26,875	1,291	2,980,570
2591_2091.las	2,759,009	10,049	1,168	40	2,770,266
2591_2093.las	2,766,690	3,554	332	15	2,770,591

C-2 Report on Multiple Discrete Returns (Tiled Data) - continued

File	First return	Second return	Third return	Other returns	Total points
2591_2095.las	2,828,172	255,449	19,138	445	3,103,204
2591_2097.las	2,782,681	319,951	25,986	831	3,129,449
2591_2099.las	2,698,049	248,589	23,069	830	2,970,537
2591_2101.las	2,721,402	331,354	34,059	1,432	3,088,247
2591_2103.las	2,797,954	193,968	17,125	802	3,009,849
2591_2105.las	2,719,546	340,606	40,692	1,955	3,102,799
2591_2107.las	2,674,430	339,000	35,277	1,721	3,050,428
2591_2109.las	2,017,024	249,347	22,978	854	2,290,203
2591_2111.las	2,698,042	351,415	37,839	1,880	3,089,176
2591_2113.las	1,853,201	292,397	28,902	1,427	2,175,927
2591_2115.las	1,699,698	319,284	21,448	510	2,040,940
2591_2117.las	2,451,967	430,355	50,654	2,321	2,935,297
2591_2119.las	2,803,471	378,650	54,004	2,840	3,238,965
2591_2121.las	2,691,055	180,971	21,680	835	2,894,541
2591_2123.las	2,705,488	204,088	15,173	587	2,925,336
2591_2125.las	2,562,883	245,383	23,187	714	2,832,167
2591_2127.las	2,777,461	269,270	31,475	1,589	3,079,795
2593_1999.las	2,628,947	4,462	268	08	2,633,685
2593_2001.las	2,689,024	78,237	4,362	69	2,771,692
2593_2003.las	2,624,747	576,960	45,377	978	3,248,062
2593_2005.las	2,674,365	235,380	18,812	515	2,929,072
2593_2007.las	2,734,509	42,909	3,387	62	2,780,867
2593_2009.las	2,706,522	156,448	11,913	434	2,875,317
2593_2011.las	2,475,089	228,300	19,277	713	2,723,379
2593_2013.las	2,676,930	273,480	24,270	899	2,975,579
2593_2015.las	2,724,367	222,450	20,763	765	2,968,345
2593_2017.las	2,643,313	201,103	11,518	205	2,856,139
2593_2019.las	2,575,900	96,460	5,699	124	2,678,183
2593_2021.las	2,687,261	151,029	12,548	417	2,851,255
2593_2023.las	2,676,870	124,158	8,975	374	2,810,377
2593_2025.las	2,704,988	100,320	6,996	153	2,812,457
2593_2027.las	2,669,442	283,701	20,851	596	2,974,590
2593_2029.las	2,687,399	283,086	21,027	653	2,992,165
2593_2031.las	2,488,720	196,150	11,674	314	2,696,858

C-2 Report on Multiple Discrete Returns (Tiled Data) - continued

File	First return	Second return	Third return	Other returns	Total points
2593_2033.las	2,376,349	179,459	11,702	333	2,567,843
2593_2035.las	2,321,330	172,778	12,972	425	2,507,505
2593_2037.las	2,370,172	195,801	12,866	362	2,579,201
2593_2039.las	2,257,261	246,699	21,628	929	2,526,517
2593_2041.las	2,247,287	179,642	14,297	587	2,441,813
2593_2043.las	2,299,524	323,909	31,377	1,527	2,656,337
2593_2045.las	2,241,384	381,747	40,315	1,879	2,665,325
2593_2047.las	1,793,831	209,775	21,650	1,072	2,026,328
2593_2049.las	1,985,678	284,560	31,544	1,648	2,303,430
2593_2051.las	2,185,114	283,892	33,443	2,023	2,504,472
2593_2053.las	2,180,708	248,847	27,763	1,494	2,458,812
2593_2055.las	1,955,134	160,476	17,937	714	2,134,261
2593_2057.las	2,067,164	205,265	25,173	1,172	2,298,774
2593_2059.las	2,211,748	186,264	18,818	726	2,417,556
2593_2061.las	2,181,704	394,158	48,399	2,282	2,626,543
2593_2063.las	1,985,013	191,907	15,558	560	2,193,038
2593_2065.las	2,124,586	92,924	6,903	176	2,224,589
2593_2067.las	1,967,580	141,127	11,623	492	2,120,822
2593_2069.las	1,793,542	194,264	15,960	630	2,004,396
2593_2071.las	1,820,316	176,428	16,528	660	2,013,932
2593_2073.las	1,984,896	295,441	29,985	1,331	2,311,653
2593_2075.las	2,260,343	194,065	24,005	1,337	2,479,750
2593_2077.las	2,218,302	94,416	7,059	164	2,319,941
2593_2079.las	2,216,720	107,755	10,210	381	2,335,066
2593_2081.las	2,301,170	130,689	13,999	689	2,446,547
2593_2083.las	2,264,606	232,568	27,235	1,361	2,525,770
2593_2085.las	2,392,421	39,840	2,898	52	2,435,211
2593_2087.las	2,442,515	155,964	17,791	879	2,617,149
2593_2089.las	2,431,161	202,875	19,639	838	2,654,513
2593_2091.las	2,615,996	00	00	00	2,615,996
2593_2093.las	2,716,845	96,355	7,051	231	2,820,482
2593_2095.las	2,767,026	301,852	30,027	1,067	3,099,972
2593_2097.las	2,725,214	262,913	18,183	412	3,006,722
2593_2099.las	2,666,098	434,780	29,466	701	3,131,045

C-2 Report on Multiple Discrete Returns (Tiled Data) - continued

File	First return	Second return	Third return	Other returns	Total points
2593_2101.las	2,771,054	118,895	6,902	132	2,896,983
2593_2103.las	2,717,021	402,441	45,602	1,966	3,167,030
2593_2105.las	2,605,295	343,139	25,041	770	2,974,245
2593_2107.las	2,674,841	335,766	31,315	1,387	3,043,309
2593_2109.las	2,131,790	209,809	18,052	636	2,360,287
2593_2111.las	2,819,589	279,743	27,042	1,432	3,127,806
2593_2113.las	2,771,827	234,542	22,747	910	3,030,026
2593_2115.las	2,653,022	243,329	24,224	1,116	2,921,691
2593_2117.las	2,040,954	288,674	20,360	617	2,350,605
2593_2119.las	2,765,586	129,485	14,512	761	2,910,344
2593_2121.las	2,743,739	27,129	2,257	53	2,773,178
2593_2123.las	2,780,427	217,565	28,197	1,176	3,027,365
2593_2125.las	2,692,645	359,933	32,890	1,197	3,086,665
2593_2127.las	2,698,705	377,924	45,303	2,502	3,124,434
2595_1999.las	2,673,339	48,253	3,054	36	2,724,682
2595_2001.las	2,598,639	134,959	9,706	210	2,743,514
2595_2003.las	2,664,323	368,735	30,490	1,049	3,064,597
2595_2005.las	2,781,736	150,698	11,617	214	2,944,265
2595_2007.las	2,696,376	73,528	4,844	157	2,774,905
2595_2009.las	2,754,610	368,832	29,369	1,125	3,153,936
2595_2011.las	2,615,176	445,042	31,390	845	3,092,453
2595_2013.las	2,819,165	344,351	30,723	1,249	3,195,488
2595_2015.las	2,770,122	282,469	26,991	1,082	3,080,664
2595_2017.las	2,725,426	372,407	34,244	1,394	3,133,471
2595_2019.las	2,788,760	248,939	17,769	383	3,055,851
2595_2021.las	2,789,142	289,727	25,580	833	3,105,282
2595_2023.las	2,778,921	228,853	15,264	439	3,023,477
2595_2025.las	2,698,173	251,569	18,985	560	2,969,287
2595_2027.las	2,817,560	326,720	26,440	817	3,171,537
2595_2029.las	2,851,659	377,113	30,231	900	3,259,903
2595_2031.las	2,632,132	193,922	14,066	417	2,840,537
2595_2033.las	2,733,840	127,297	7,223	133	2,868,493
2595_2035.las	2,763,539	266,988	20,320	656	3,051,503
2595_2037.las	2,972,904	324,616	24,283	842	3,322,645

C-2 Report on Multiple Discrete Returns (Tiled Data) - continued

File	First return	Second return	Third return	Other returns	Total points
2595_2039.las	2,704,564	272,600	23,926	919	3,002,009
2595_2041.las	2,769,473	380,831	36,782	1,777	3,188,863
2595_2043.las	2,848,590	452,151	46,596	2,418	3,349,755
2595_2045.las	2,886,054	374,473	47,170	2,955	3,310,652
2595_2047.las	2,730,246	366,870	36,820	1,653	3,135,589
2595_2049.las	2,021,416	228,156	22,564	955	2,273,091
2595_2051.las	2,362,885	330,504	35,943	1,986	2,731,318
2595_2053.las	2,443,198	366,177	42,971	2,206	2,854,552
2595_2055.las	1,761,440	283,986	27,932	1,117	2,074,475
2595_2057.las	2,411,411	352,342	37,773	1,783	2,803,309
2595_2059.las	2,479,391	290,998	28,526	1,387	2,800,302
2595_2061.las	2,550,678	308,962	27,694	1,115	2,888,449
2595_2063.las	1,847,218	158,245	16,048	718	2,022,229
2595_2065.las	2,117,104	134,166	9,870	351	2,261,491
2595_2067.las	1,897,183	164,443	17,117	729	2,079,472
2595_2069.las	2,388,103	274,500	22,582	722	2,685,907
2595_2071.las	2,124,302	200,481	16,303	635	2,341,721
2595_2073.las	1,718,663	86,883	8,006	320	1,813,872
2595_2075.las	2,301,709	139,024	10,279	224	2,451,236
2595_2077.las	2,318,988	232,033	23,358	968	2,575,347
2595_2079.las	2,312,940	301,786	34,915	1,951	2,651,592
2595_2081.las	2,270,766	384,558	56,836	4,182	2,716,342
2595_2083.las	2,381,512	343,499	46,884	2,842	2,774,737
2595_2085.las	2,368,147	113,067	15,333	739	2,497,286
2595_2087.las	2,351,909	147,856	21,303	1,197	2,522,265
2595_2089.las	2,361,361	181,160	21,980	1,126	2,565,627
2595_2091.las	2,421,296	115,454	11,206	403	2,548,359
2595_2093.las	2,323,690	72,161	5,421	164	2,401,436
2595_2095.las	2,224,444	37,559	3,280	132	2,265,415
2595_2097.las	2,339,858	73,686	6,429	263	2,420,236
2595_2099.las	2,392,931	282,097	25,106	828	2,700,962
2595_2101.las	2,384,223	112,354	7,823	175	2,504,575
2595_2103.las	2,390,611	208,710	18,233	564	2,618,118
2595_2105.las	1,876,363	240,739	18,836	537	2,136,475

C-2 Report on Multiple Discrete Returns (Tiled Data) - continued

File	First return	Second return	Third return	Other returns	Total points
2595_2107.las	1,980,271	110,793	8,557	156	2,099,777
2595_2109.las	2,243,207	304,278	26,982	885	2,575,352
2595_2111.las	2,728,491	193,752	24,003	1,359	2,947,605
2595_2113.las	2,864,493	121,986	11,956	543	2,998,978
2595_2115.las	2,705,613	180,282	18,401	867	2,905,163
2595_2117.las	2,619,058	410,804	37,834	1,361	3,069,057
2595_2119.las	2,378,278	330,979	28,042	849	2,738,148
2595_2121.las	2,761,683	229,109	17,604	550	3,008,946
2595_2123.las	2,724,667	589,110	52,933	1,601	3,368,311
2595_2125.las	2,759,669	417,361	42,535	1,455	3,221,020
2595_2127.las	2,664,815	387,035	44,342	2,274	3,098,466
2597_1999.las	2,522,311	251,555	21,109	505	2,795,480
2597_2001.las	2,779,846	92,266	8,198	200	2,880,510
2597_2003.las	2,791,939	77,553	7,115	148	2,876,755
2597_2005.las	2,735,501	189,493	11,266	238	2,936,498
2597_2007.las	2,650,699	213,382	21,929	862	2,886,872
2597_2009.las	2,739,693	325,222	21,596	542	3,087,053
2597_2011.las	2,580,923	509,469	35,177	904	3,126,473
2597_2013.las	2,776,613	427,993	35,837	1,497	3,241,940
2597_2015.las	2,667,795	317,585	36,465	1,856	3,023,701
2597_2017.las	2,693,222	372,396	34,779	1,459	3,101,856
2597_2019.las	2,740,968	240,474	31,663	1,749	3,014,854
2597_2021.las	2,721,403	248,790	24,965	1,218	2,996,376
2597_2023.las	2,723,178	218,197	19,240	776	2,961,391
2597_2025.las	2,645,900	318,271	30,568	1,224	2,995,963
2597_2027.las	2,770,661	296,312	36,189	2,064	3,105,226
2597_2029.las	2,760,363	366,148	33,418	1,255	3,161,184
2597_2031.las	2,603,535	160,122	10,679	318	2,774,654
2597_2033.las	2,621,635	293,636	24,993	789	2,941,053
2597_2035.las	2,582,734	356,949	31,528	1,335	2,972,546
2597_2037.las	2,690,834	297,462	28,282	1,373	3,017,951
2597_2039.las	2,613,610	175,821	12,058	445	2,801,934
2597_2041.las	2,633,582	375,296	41,381	2,241	3,052,500
2597_2043.las	2,736,345	371,010	35,419	1,667	3,144,441

C-2 Report on Multiple Discrete Returns (Tiled Data) - continued

File	First return	Second return	Third return	Other returns	Total points
2597_2045.las	2,698,590	417,309	48,716	2,855	3,167,470
2597_2047.las	2,605,895	310,403	35,646	1,637	2,953,581
2597_2049.las	2,631,874	445,354	52,563	2,718	3,132,509
2597_2051.las	2,609,418	492,149	53,333	2,583	3,157,483
2597_2053.las	2,803,151	284,032	27,541	1,178	3,115,902
2597_2055.las	2,561,532	203,594	15,550	601	2,781,277
2597_2057.las	2,619,515	213,581	17,421	675	2,851,192
2597_2059.las	2,610,877	167,939	13,461	470	2,792,747
2597_2061.las	2,677,088	180,028	13,649	502	2,871,267
2597_2063.las	2,545,142	177,855	15,699	638	2,739,334
2597_2065.las	2,321,376	255,634	23,746	982	2,601,738
2597_2067.las	2,625,025	264,964	22,340	854	2,913,183
2597_2069.las	2,717,031	244,667	18,355	586	2,980,639
2597_2071.las	2,608,127	173,209	12,873	396	2,794,605
2597_2073.las	1,952,392	104,632	7,283	231	2,064,538
2597_2075.las	2,149,324	158,432	12,591	367	2,320,714
2597_2077.las	1,678,703	256,902	39,727	3,310	1,978,642
2597_2079.las	1,356,741	197,630	19,256	853	1,574,480
2597_2081.las	1,366,436	209,871	23,960	1,175	1,601,442
2597_2083.las	2,148,275	302,534	35,388	1,842	2,488,039
2597_2085.las	2,150,988	160,060	21,944	1,197	2,334,189
2597_2087.las	2,270,664	204,158	34,160	1,929	2,510,911
2597_2089.las	2,302,606	292,223	42,652	2,375	2,639,856
2597_2091.las	2,232,312	172,134	14,004	403	2,418,853
2597_2093.las	2,101,256	120,386	9,951	310	2,231,903
2597_2095.las	2,068,829	8,755	929	31	2,078,544
2597_2097.las	2,147,047	267	01	00	2,147,315
2597_2099.las	2,275,157	169,299	15,322	681	2,460,459
2597_2101.las	2,235,573	143,390	11,307	374	2,390,644
2597_2103.las	1,901,834	248,776	22,537	824	2,173,971
2597_2105.las	1,963,207	244,674	16,425	505	2,224,811
2597_2107.las	1,742,084	196,014	18,686	771	1,957,555
2597_2109.las	2,218,178	204,042	20,981	980	2,444,181
2597_2111.las	2,246,351	169,318	16,321	643	2,432,633

C-2 Report on Multiple Discrete Returns (Tiled Data) - continued

File	First return	Second return	Third return	Other returns	Total points
2597_2113.las	2,058,805	91,588	5,307	112	2,155,812
2597_2115.las	2,021,268	63,900	3,400	93	2,088,661
2597_2117.las	2,192,845	298,301	32,861	1,598	2,525,605
2597_2119.las	2,036,789	328,202	31,594	1,199	2,397,784
2597_2121.las	1,848,686	327,729	23,975	641	2,201,031
2597_2123.las	2,166,031	261,850	23,235	669	2,451,785
2597_2125.las	2,389,995	279,052	27,055	925	2,697,027
2597_2127.las	2,321,063	303,234	28,628	1,174	2,654,099
2599_1999.las	2,683,461	103,057	14,224	811	2,801,553
2599_2001.las	2,485,159	79,368	6,379	228	2,571,134
2599_2003.las	2,656,454	165,113	11,657	324	2,833,548
2599_2005.las	2,599,574	207,436	16,978	395	2,824,383
2599_2007.las	2,623,532	61,994	7,555	371	2,693,452
2599_2009.las	2,717,980	294,737	21,451	551	3,034,719
2599_2011.las	2,491,473	473,144	35,272	1,069	3,000,958
2599_2013.las	2,599,845	337,615	24,689	807	2,962,956
2599_2015.las	2,615,018	303,728	34,270	1,829	2,954,845
2599_2017.las	2,750,769	386,560	35,993	1,513	3,174,835
2599_2019.las	2,772,773	339,935	29,958	1,340	3,144,006
2599_2021.las	2,768,021	254,745	25,240	1,153	3,049,159
2599_2023.las	2,774,119	242,498	22,050	963	3,039,630
2599_2025.las	2,705,425	220,946	18,571	687	2,945,629
2599_2027.las	2,786,121	189,755	26,391	1,787	3,004,054
2599_2029.las	2,671,983	362,445	22,961	605	3,057,994
2599_2031.las	2,628,407	255,809	18,817	520	2,903,553
2599_2033.las	2,792,338	314,565	31,991	1,579	3,140,473
2599_2035.las	2,777,038	336,116	32,445	1,689	3,147,288
2599_2037.las	2,685,918	307,406	32,073	1,603	3,027,000
2599_2039.las	2,674,664	270,531	27,005	1,199	2,973,399
2599_2041.las	2,811,029	350,739	33,778	1,505	3,197,051
2599_2043.las	2,896,187	438,617	45,774	2,186	3,382,764
2599_2045.las	2,808,508	408,248	42,512	2,064	3,261,332
2599_2047.las	2,757,308	361,183	39,000	1,955	3,159,446
2599_2049.las	2,773,897	495,934	54,275	2,674	3,326,780

C-2 Report on Multiple Discrete Returns (Tiled Data) - continued

File	First return	Second return	Third return	Other returns	Total points
2599_2051.las	2,776,184	526,774	56,699	2,818	3,362,475
2599_2053.las	2,789,221	311,538	29,057	1,157	3,130,973
2599_2055.las	2,730,013	224,820	25,682	1,425	2,981,940
2599_2057.las	2,843,270	196,712	15,336	555	3,055,873
2599_2059.las	2,805,297	288,349	21,262	643	3,115,551
2599_2061.las	2,743,014	274,823	22,777	968	3,041,582
2599_2063.las	2,735,542	223,474	16,883	561	2,976,460
2599_2065.las	2,757,740	276,971	19,925	699	3,055,335
2599_2067.las	2,803,311	354,149	30,116	1,168	3,188,744
2599_2069.las	2,834,271	261,031	20,321	673	3,116,296
2599_2071.las	2,824,241	139,613	11,002	468	2,975,324
2599_2073.las	2,750,840	158,388	12,178	402	2,921,808
2599_2075.las	2,689,997	418,702	33,623	1,077	3,143,399
2599_2077.las	2,786,214	267,967	22,578	1,018	3,077,777
2599_2079.las	2,840,214	293,811	24,219	818	3,159,062
2599_2081.las	2,780,493	271,315	26,300	1,261	3,079,369
2599_2083.las	2,745,296	386,393	45,127	2,051	3,178,867
2599_2085.las	2,089,818	309,292	26,643	1,015	2,426,768
2599_2087.las	2,552,096	340,170	41,203	2,232	2,935,701
2599_2089.las	2,986,252	257,931	25,258	1,048	3,270,489
2599_2091.las	2,845,397	134,869	15,117	799	2,996,182
2599_2093.las	2,802,205	91,676	5,137	107	2,899,125
2599_2095.las	2,748,881	66,274	5,388	170	2,820,713
2599_2097.las	2,687,997	59,247	3,163	85	2,750,492
2599_2099.las	2,627,423	156,620	10,014	208	2,794,265
2599_2101.las	1,989,879	230,521	17,201	521	2,238,122
2599_2103.las	2,400,355	441,294	38,979	1,510	2,882,138
2599_2105.las	2,506,972	367,747	39,174	2,160	2,916,053
2599_2107.las	2,376,114	311,785	33,793	1,498	2,723,190
2599_2109.las	2,401,799	237,659	25,370	1,413	2,666,241
2599_2111.las	2,526,854	304,438	27,951	1,170	2,860,413
2599_2113.las	2,311,671	192,181	15,803	611	2,520,266
2599_2115.las	2,236,359	94,137	6,671	270	2,337,437
2599_2117.las	2,341,825	144,398	10,405	248	2,496,876

C-2 Report on Multiple Discrete Returns (Tiled Data) - continued

File	First return	Second return	Third return	Other returns	Total points
2599_2119.las	2,316,104	291,364	37,592	2,156	2,647,216
2599_2121.las	2,062,725	339,360	36,239	1,704	2,440,028
2599_2123.las	1,981,932	366,044	32,053	740	2,380,769
2599_2125.las	2,050,310	340,710	34,225	1,112	2,426,357
2599_2127.las	2,300,210	262,182	23,955	927	2,587,274
2601_1999.las	2,177,271	32,887	2,536	76	2,212,770
2601_2001.las	2,171,890	36,343	2,367	52	2,210,652
2601_2003.las	2,326,598	55,594	3,557	85	2,385,834
2601_2005.las	2,306,880	113,289	11,665	523	2,432,357
2601_2007.las	2,372,333	102,046	9,848	343	2,484,570
2601_2009.las	2,531,090	145,801	11,610	310	2,688,811
2601_2011.las	2,281,824	380,640	31,692	1,173	2,695,329
2601_2013.las	2,386,093	341,176	34,242	1,759	2,763,270
2601_2015.las	2,546,506	303,850	36,336	1,954	2,888,646
2601_2017.las	2,552,813	201,057	16,025	467	2,770,362
2601_2019.las	2,716,534	196,117	18,376	849	2,931,876
2601_2021.las	2,787,237	71,303	6,611	261	2,865,412
2601_2023.las	2,809,725	196,378	19,757	462	3,026,322
2601_2025.las	2,815,344	222,139	17,446	621	3,055,550
2601_2027.las	2,822,948	348,665	35,786	1,510	3,208,909
2601_2029.las	2,739,229	423,394	31,218	896	3,194,737
2601_2031.las	2,710,676	330,085	29,550	1,217	3,071,528
2601_2033.las	2,748,886	383,313	37,592	1,941	3,171,732
2601_2035.las	2,803,317	397,780	42,655	2,288	3,246,040
2601_2037.las	2,829,623	415,433	44,982	2,514	3,292,552
2601_2039.las	2,671,653	321,720	30,499	1,282	3,025,154
2601_2041.las	2,710,577	316,996	32,317	1,565	3,061,455
2601_2043.las	2,798,876	422,550	39,537	1,771	3,262,734
2601_2045.las	2,793,202	414,448	42,431	1,873	3,251,954
2601_2047.las	2,776,806	442,579	48,198	2,495	3,270,078
2601_2049.las	2,797,309	460,189	47,993	2,430	3,307,921
2601_2051.las	2,699,546	377,612	40,076	1,760	3,118,994
2601_2053.las	2,716,361	268,061	29,193	1,416	3,015,031
2601_2055.las	2,675,206	348,453	33,208	1,422	3,058,289

C-2 Report on Multiple Discrete Returns (Tiled Data) - continued

File	First return	Second return	Third return	Other returns	Total points
2601_2057.las	2,783,953	292,567	26,221	1,086	3,103,827
2601_2059.las	2,780,334	224,986	15,041	414	3,020,775
2601_2061.las	2,710,486	50,676	2,329	62	2,763,553
2601_2063.las	2,639,794	60,589	3,435	101	2,703,919
2601_2065.las	2,671,280	242,253	14,920	407	2,928,860
2601_2067.las	2,712,661	329,228	24,852	780	3,067,521
2601_2069.las	2,711,589	267,841	21,248	727	3,001,405
2601_2071.las	2,825,604	196,360	14,034	539	3,036,537
2601_2073.las	2,701,893	293,897	20,211	603	3,016,604
2601_2075.las	2,657,551	207,532	16,129	530	2,881,742
2601_2077.las	2,685,185	285,677	20,740	632	2,992,234
2601_2079.las	2,747,126	284,210	25,481	975	3,057,792
2601_2081.las	2,702,412	294,661	29,534	1,417	3,028,024
2601_2083.las	2,650,067	330,420	33,324	1,362	3,015,173
2601_2085.las	2,715,994	265,266	26,268	1,278	3,008,806
2601_2087.las	2,181,315	277,047	29,799	1,567	2,489,728
2601_2089.las	2,776,350	57,597	4,691	118	2,838,756
2601_2091.las	2,678,522	29,453	2,002	30	2,710,007
2601_2093.las	2,641,498	103,957	9,573	389	2,755,417
2601_2095.las	2,701,305	90,043	8,242	336	2,799,926
2601_2097.las	2,484,247	125,236	6,085	138	2,615,706
2601_2099.las	2,264,659	125,513	8,189	161	2,398,522
2601_2101.las	1,977,415	265,865	27,559	1,271	2,272,110
2601_2103.las	2,643,354	303,379	30,680	1,438	2,978,851
2601_2105.las	2,678,351	384,610	37,265	1,873	3,102,099
2601_2107.las	2,693,032	219,516	22,582	1,157	2,936,287
2601_2109.las	2,696,770	154,767	11,718	399	2,863,654
2601_2111.las	2,758,166	309,512	33,534	1,447	3,102,659
2601_2113.las	2,608,622	259,453	26,779	1,247	2,896,101
2601_2115.las	2,594,077	279,520	27,606	1,337	2,902,540
2601_2117.las	2,620,417	127,793	6,110	136	2,754,456
2601_2119.las	2,452,190	198,896	16,613	635	2,668,334
2601_2121.las	2,440,711	246,688	25,458	1,192	2,714,049
2601_2123.las	2,389,515	208,772	18,155	614	2,617,056

C-2 Report on Multiple Discrete Returns (Tiled Data) - continued

File	First return	Second return	Third return	Other returns	Total points
2601_2125.las	2,288,516	141,803	10,637	225	2,441,181
2601_2127.las	2,058,444	148,090	10,541	279	2,217,354
2603_1999.las	2,130,101	28,114	2,371	72	2,160,658
2603_2001.las	2,130,624	10,558	787	06	2,141,975
2603_2003.las	2,242,300	59,270	4,330	78	2,305,978
2603_2005.las	2,208,497	102,459	14,696	781	2,326,433
2603_2007.las	2,188,588	226,343	23,268	960	2,439,159
2603_2009.las	2,307,700	190,961	12,562	307	2,511,530
2603_2011.las	2,117,845	391,256	35,977	1,626	2,546,704
2603_2013.las	2,316,344	384,089	38,567	1,954	2,740,954
2603_2015.las	2,365,830	260,775	34,703	2,227	2,663,535
2603_2017.las	2,144,874	173,101	16,903	769	2,335,647
2603_2019.las	2,167,652	95,369	7,850	248	2,271,119
2603_2021.las	2,059,698	59,800	6,120	282	2,125,900
2603_2023.las	2,089,554	77,082	8,849	368	2,175,853
2603_2025.las	2,123,342	140,319	10,803	257	2,274,721
2603_2027.las	2,202,793	274,792	26,554	1,118	2,505,257
2603_2029.las	2,286,636	214,294	15,023	422	2,516,375
2603_2031.las	2,253,512	251,512	23,648	1,049	2,529,721
2603_2033.las	2,228,927	292,661	26,890	1,421	2,549,899
2603_2035.las	2,331,094	323,889	34,196	1,646	2,690,825
2603_2037.las	2,513,207	275,267	30,197	1,618	2,820,289
2603_2039.las	2,444,739	247,388	25,267	1,236	2,718,630
2603_2041.las	2,407,649	184,205	13,445	434	2,605,733
2603_2043.las	2,506,457	296,568	27,286	1,167	2,831,478
2603_2045.las	2,692,437	454,282	52,997	3,136	3,202,852
2603_2047.las	2,738,682	379,422	40,877	2,070	3,161,051
2603_2049.las	2,719,784	343,324	37,328	1,923	3,102,359
2603_2051.las	2,621,436	450,041	55,047	3,017	3,129,541
2603_2053.las	2,665,766	479,868	53,381	2,608	3,201,623
2603_2055.las	2,634,608	383,934	41,804	2,164	3,062,510
2603_2057.las	2,632,037	247,520	22,710	923	2,903,190
2603_2059.las	2,692,006	260,920	21,776	751	2,975,453
2603_2061.las	2,719,355	60,413	2,805	51	2,782,624

C-2 Report on Multiple Discrete Returns (Tiled Data) - continued

File	First return	Second return	Third return	Other returns	Total points
2603_2063.las	2,205,978	119,058	7,128	150	2,332,314
2603_2065.las	1,788,848	103,466	7,986	203	1,900,503
2603_2067.las	2,652,376	210,856	15,637	496	2,879,365
2603_2069.las	2,721,129	294,206	28,736	1,479	3,045,550
2603_2071.las	2,716,348	254,270	26,984	1,471	2,999,073
2603_2073.las	2,625,286	279,868	24,720	911	2,930,785
2603_2075.las	2,704,007	258,083	23,376	1,055	2,986,521
2603_2077.las	2,703,919	140,725	9,553	300	2,854,497
2603_2079.las	2,662,020	74,790	4,734	115	2,741,659
2603_2081.las	2,733,775	121,030	5,961	149	2,860,915
2603_2083.las	2,721,117	235,446	17,083	544	2,974,190
2603_2085.las	2,771,577	257,984	23,304	969	3,053,834
2603_2087.las	2,211,193	214,366	20,608	828	2,446,995
2603_2089.las	2,734,091	33,736	3,530	171	2,771,528
2603_2091.las	2,816,535	13,934	1,825	92	2,832,386
2603_2093.las	2,720,805	17,735	1,148	16	2,739,704
2603_2095.las	2,677,799	186,425	13,277	263	2,877,764
2603_2097.las	2,279,872	185,392	12,398	295	2,477,957
2603_2099.las	2,410,500	239,401	17,866	585	2,668,352
2603_2101.las	2,812,378	218,432	22,374	1,060	3,054,244
2603_2103.las	2,733,379	249,494	23,705	882	3,007,460
2603_2105.las	2,732,859	286,479	22,197	786	3,042,321
2603_2107.las	2,828,022	276,278	27,238	1,236	3,132,774
2603_2109.las	2,807,859	100,779	5,936	181	2,914,755
2603_2111.las	2,860,265	107,991	7,521	253	2,976,030
2603_2113.las	2,766,575	173,590	10,173	237	2,950,575
2603_2115.las	2,678,910	191,860	11,269	269	2,882,308
2603_2117.las	2,294,062	195,496	12,120	224	2,501,902
2603_2119.las	2,039,201	209,439	11,266	168	2,260,074
2603_2121.las	2,710,273	332,439	23,463	528	3,066,703
2603_2123.las	2,958,658	332,487	30,059	909	3,322,113
2603_2125.las	2,711,616	144,254	10,270	276	2,866,416
2603_2127.las	2,741,206	250,598	26,370	1,221	3,019,395
2605_1999.las	2,858,309	42,741	3,347	88	2,904,485

C-2 Report on Multiple Discrete Returns (Tiled Data) - continued

File	First return	Second return	Third return	Other returns	Total points
2605_2001.las	2,820,389	102,530	7,754	162	2,930,835
2605_2003.las	2,772,650	155,302	11,397	255	2,939,604
2605_2005.las	2,620,055	43,995	4,508	162	2,668,720
2605_2007.las	2,585,779	29,730	2,830	71	2,618,410
2605_2009.las	2,582,783	12,516	1,044	08	2,596,351
2605_2011.las	2,270,158	329,072	28,949	1,187	2,629,366
2605_2013.las	2,478,435	294,339	19,773	581	2,793,128
2605_2015.las	2,460,256	69,141	6,996	348	2,536,741
2605_2017.las	2,185,328	239,342	23,987	1,225	2,449,882
2605_2019.las	2,369,228	49,266	3,732	126	2,422,352
2605_2021.las	2,337,686	75,992	6,700	194	2,420,572
2605_2023.las	2,264,349	56,110	4,249	191	2,324,899
2605_2025.las	2,232,373	98,341	7,036	225	2,337,975
2605_2027.las	2,161,726	122,291	6,770	137	2,290,924
2605_2029.las	2,333,904	175,761	12,103	354	2,522,122
2605_2031.las	2,383,468	143,059	11,846	416	2,538,789
2605_2033.las	2,388,503	256,521	24,200	1,130	2,670,354
2605_2035.las	2,433,487	314,029	32,291	1,517	2,781,324
2605_2037.las	2,421,102	200,164	18,514	900	2,640,680
2605_2039.las	2,445,025	385,942	40,180	1,888	2,873,035
2605_2041.las	2,406,473	248,674	23,724	1,089	2,679,960
2605_2043.las	2,290,702	270,611	18,910	538	2,580,761
2605_2045.las	2,271,562	304,475	39,720	2,266	2,618,023
2605_2047.las	2,307,921	256,236	26,829	1,336	2,592,322
2605_2049.las	2,339,932	275,735	27,971	1,320	2,644,958
2605_2051.las	2,317,725	373,971	40,316	1,879	2,733,891
2605_2053.las	2,470,580	440,501	55,299	3,109	2,969,489
2605_2055.las	2,449,897	431,336	54,481	2,996	2,938,710
2605_2057.las	2,382,770	239,288	26,167	1,367	2,649,592
2605_2059.las	2,509,084	338,829	35,441	1,601	2,884,955
2605_2061.las	2,626,139	245,190	19,472	627	2,891,428
2605_2063.las	2,739,797	208,302	15,479	417	2,963,995
2605_2065.las	2,704,816	187,831	14,732	471	2,907,850
2605_2067.las	2,654,622	280,578	21,121	671	2,956,992

C-2 Report on Multiple Discrete Returns (Tiled Data) - continued

File	First return	Second return	Third return	Other returns	Total points
2605_2069.las	2,780,707	234,977	18,590	681	3,034,955
2605_2071.las	2,839,713	254,489	23,815	1,122	3,119,139
2605_2073.las	2,702,520	308,951	26,184	1,156	3,038,811
2605_2075.las	2,676,138	115,640	9,808	446	2,802,032
2605_2077.las	2,808,552	200,530	11,528	341	3,020,951
2605_2079.las	2,683,807	65,335	2,515	61	2,751,718
2605_2081.las	2,731,205	79,827	3,763	81	2,814,876
2605_2083.las	2,680,246	204,703	18,997	820	2,904,766
2605_2085.las	2,763,167	393,737	38,534	1,548	3,196,986
2605_2087.las	2,350,728	361,815	30,903	1,047	2,744,493
2605_2089.las	2,293,063	107,148	7,259	139	2,407,609
2605_2091.las	2,326,108	160,604	15,559	574	2,502,845
2605_2093.las	2,811,694	49,673	5,921	319	2,867,607
2605_2095.las	2,367,937	70,391	4,855	70	2,443,253
2605_2097.las	2,195,740	89,184	7,723	204	2,292,851
2605_2099.las	2,297,918	284,997	29,024	1,258	2,613,197
2605_2101.las	2,725,569	247,728	25,432	1,219	2,999,948
2605_2103.las	2,684,200	119,502	9,617	421	2,813,740
2605_2105.las	2,558,231	104,354	4,602	106	2,667,293
2605_2107.las	2,557,810	154,372	12,890	281	2,725,353
2605_2109.las	2,754,473	88,447	4,195	52	2,847,167
2605_2111.las	2,722,246	63,977	2,767	76	2,789,066
2605_2113.las	2,695,575	227,563	15,139	348	2,938,625
2605_2115.las	2,601,221	113,646	7,200	187	2,722,254
2605_2117.las	2,605,388	300,483	13,615	172	2,919,658
2605_2119.las	2,278,660	305,040	24,924	727	2,609,351
2605_2121.las	2,425,263	328,471	27,408	677	2,781,819
2605_2123.las	2,777,787	256,637	17,272	388	3,052,084
2605_2125.las	2,593,724	262,044	16,279	342	2,872,389
2605_2127.las	2,583,067	334,403	34,636	1,436	2,953,542
2607_1999.las	2,681,629	28,616	2,654	74	2,712,973
2607_2001.las	2,708,678	39,378	1,584	22	2,749,662
2607_2003.las	2,619,000	45,144	2,874	58	2,667,076
2607_2005.las	2,658,771	103,575	9,432	390	2,772,168

C-2 Report on Multiple Discrete Returns (Tiled Data) - continued

File	First return	Second return	Third return	Other returns	Total points
2607_2007.las	2,678,480	68,488	7,604	525	2,755,097
2607_2009.las	2,722,172	76,218	8,256	543	2,807,189
2607_2011.las	2,425,919	374,386	31,376	1,313	2,832,994
2607_2013.las	2,624,648	293,695	29,965	1,505	2,949,813
2607_2015.las	2,665,851	172,517	19,735	877	2,858,980
2607_2017.las	2,502,474	194,728	21,910	758	2,719,870
2607_2019.las	2,635,118	87,717	7,941	254	2,731,030
2607_2021.las	2,735,832	112,816	10,180	289	2,859,117
2607_2023.las	2,639,496	154,616	15,471	636	2,810,219
2607_2025.las	2,591,517	86,534	5,329	116	2,683,496
2607_2027.las	2,578,557	111,275	7,705	231	2,697,768
2607_2029.las	2,560,181	165,572	10,169	182	2,736,104
2607_2031.las	2,424,980	172,261	13,155	459	2,610,855
2607_2033.las	2,349,490	356,690	37,713	1,982	2,745,875
2607_2035.las	2,288,865	340,785	41,666	2,750	2,674,066
2607_2037.las	2,220,311	261,344	26,651	1,531	2,509,837
2607_2039.las	2,230,345	319,938	32,230	1,577	2,584,090
2607_2041.las	2,195,477	196,313	19,104	805	2,411,699
2607_2043.las	2,155,393	274,212	25,173	1,085	2,455,863
2607_2045.las	2,107,783	262,985	21,731	707	2,393,206
2607_2047.las	2,082,772	276,978	31,778	1,880	2,393,408
2607_2049.las	2,192,705	310,049	30,605	1,452	2,534,811
2607_2051.las	2,201,464	324,529	37,399	2,130	2,565,522
2607_2053.las	2,261,621	439,244	56,363	3,293	2,760,521
2607_2055.las	2,310,962	467,258	57,130	3,441	2,838,791
2607_2057.las	2,265,209	307,995	31,756	1,639	2,606,599
2607_2059.las	2,313,013	296,405	32,891	1,678	2,643,987
2607_2061.las	2,223,733	259,877	24,075	967	2,508,652
2607_2063.las	2,101,890	160,664	15,919	627	2,279,100
2607_2065.las	2,058,365	197,409	20,907	867	2,277,548
2607_2067.las	2,092,027	150,208	11,037	348	2,253,620
2607_2069.las	2,154,745	112,571	8,856	294	2,276,466
2607_2071.las	2,143,615	230,169	22,389	982	2,397,155
2607_2073.las	2,183,351	248,719	20,265	749	2,453,084

C-2 Report on Multiple Discrete Returns (Tiled Data) - continued

File	First return	Second return	Third return	Other returns	Total points
2607_2075.las	2,247,951	117,456	9,686	511	2,375,604
2607_2077.las	2,301,786	49,595	2,538	46	2,353,965
2607_2079.las	2,208,089	51,153	2,684	68	2,261,994
2607_2081.las	2,296,260	70,746	5,688	244	2,372,938
2607_2083.las	2,414,571	69,483	4,831	102	2,488,987
2607_2085.las	2,478,355	30,531	1,894	70	2,510,850
2607_2087.las	2,557,284	140,266	9,393	204	2,707,147
2607_2089.las	2,503,624	122,692	13,326	469	2,640,111
2607_2091.las	2,430,238	268,700	25,442	883	2,725,263
2607_2093.las	1,986,113	118,749	9,850	288	2,115,000
2607_2095.las	2,145,954	181,095	14,977	434	2,342,460
2607_2097.las	2,515,217	379,457	34,014	1,211	2,929,899
2607_2099.las	2,599,450	330,175	31,281	1,239	2,962,145
2607_2101.las	2,542,597	183,288	15,805	639	2,742,329
2607_2103.las	2,760,484	34,762	1,551	36	2,796,833
2607_2105.las	2,613,618	62,920	4,303	168	2,681,009
2607_2107.las	2,674,794	245,744	20,426	622	2,941,586
2607_2109.las	2,681,938	382,120	23,793	548	3,088,399
2607_2111.las	2,742,554	120,901	9,935	381	2,873,771
2607_2113.las	2,788,526	86,789	5,874	136	2,881,325
2607_2115.las	2,758,688	23,151	2,091	39	2,783,969
2607_2117.las	2,790,237	52,013	4,864	141	2,847,255
2607_2119.las	2,663,522	45,974	2,179	31	2,711,706
2607_2121.las	2,760,757	186,490	22,001	1,048	2,970,296
2607_2123.las	2,822,973	139,421	9,795	330	2,972,519
2607_2125.las	2,768,824	354,795	28,593	928	3,153,140
2607_2127.las	2,746,627	442,004	35,870	1,170	3,225,671
2609_1999.las	2,716,016	26,463	2,498	84	2,745,061
2609_2001.las	2,770,437	15,964	2,108	92	2,788,601
2609_2003.las	2,666,532	10,381	672	06	2,677,591
2609_2005.las	2,702,313	80,952	7,509	266	2,791,040
2609_2007.las	2,700,940	152,628	16,130	696	2,870,394
2609_2009.las	2,944,845	332,576	19,749	446	3,297,616
2609_2011.las	2,598,594	403,644	37,961	1,597	3,041,796

C-2 Report on Multiple Discrete Returns (Tiled Data) - continued

File	First return	Second return	Third return	Other returns	Total points
2609_2013.las	2,686,210	270,326	17,870	489	2,974,895
2609_2015.las	2,812,202	84,399	9,235	405	2,906,241
2609_2017.las	2,670,815	402,858	43,582	1,998	3,119,253
2609_2019.las	2,770,850	261,268	19,980	623	3,052,721
2609_2021.las	2,826,258	185,602	16,924	564	3,029,348
2609_2023.las	2,786,015	180,706	21,444	1,128	2,989,293
2609_2025.las	2,497,330	60,338	4,077	97	2,561,842
2609_2027.las	2,819,506	147,866	10,455	364	2,978,191
2609_2029.las	2,795,495	210,721	12,955	212	3,019,383
2609_2031.las	2,778,423	125,023	10,697	377	2,914,520
2609_2033.las	2,787,147	299,712	31,793	1,680	3,120,332
2609_2035.las	2,863,636	385,820	44,490	2,795	3,296,741
2609_2037.las	2,800,574	351,716	35,517	1,888	3,189,695
2609_2039.las	2,730,517	277,179	24,957	1,108	3,033,761
2609_2041.las	2,843,437	139,935	11,311	442	2,995,125
2609_2043.las	2,826,760	182,551	13,028	675	3,023,014
2609_2045.las	2,783,341	226,577	20,694	928	3,031,540
2609_2047.las	2,780,025	244,466	25,629	1,300	3,051,420
2609_2049.las	2,570,659	332,840	36,109	1,915	2,941,523
2609_2051.las	2,599,586	341,255	36,912	2,037	2,979,790
2609_2053.las	2,470,727	281,974	30,527	1,731	2,784,959
2609_2055.las	2,549,237	422,379	44,527	1,932	3,018,075
2609_2057.las	2,451,139	393,329	46,289	2,392	2,893,149
2609_2059.las	2,512,722	308,634	33,494	1,749	2,856,599
2609_2061.las	2,486,575	277,906	21,119	589	2,786,189
2609_2063.las	2,373,779	242,407	21,781	898	2,638,865
2609_2065.las	2,319,106	287,276	26,069	781	2,633,232
2609_2067.las	2,294,591	232,604	17,046	507	2,544,748
2609_2069.las	2,243,366	148,674	12,097	520	2,404,657
2609_2071.las	2,316,995	270,115	21,673	764	2,609,547
2609_2073.las	2,340,449	199,044	16,134	620	2,556,247
2609_2075.las	2,369,566	145,208	9,903	239	2,524,916
2609_2077.las	2,275,960	225,590	25,023	1,357	2,527,930
2609_2079.las	2,326,146	61,861	4,185	111	2,392,303

C-2 Report on Multiple Discrete Returns (Tiled Data) - continued

File	First return	Second return	Third return	Other returns	Total points
2609_2081.las	2,327,762	133,136	11,663	460	2,473,021
2609_2083.las	2,447,085	153,617	11,170	360	2,612,232
2609_2085.las	2,413,315	205,497	11,904	327	2,631,043
2609_2087.las	2,359,453	174,687	12,133	379	2,546,652
2609_2089.las	2,191,445	65,347	3,043	97	2,259,932
2609_2091.las	2,241,812	308,136	26,674	892	2,577,514
2609_2093.las	2,417,819	281,827	26,411	1,118	2,727,175
2609_2095.las	2,281,697	249,464	26,289	1,445	2,558,895
2609_2097.las	2,404,570	311,210	31,921	1,445	2,749,146
2609_2099.las	2,448,810	258,848	27,684	1,206	2,736,548
2609_2101.las	2,396,995	178,094	15,051	548	2,590,688
2609_2103.las	2,723,163	171,829	11,490	245	2,906,727
2609_2105.las	2,513,952	48,252	3,680	180	2,566,064
2609_2107.las	2,616,543	201,609	15,327	286	2,833,765
2609_2109.las	2,743,712	199,932	13,355	223	2,957,222
2609_2111.las	2,869,029	124,605	9,524	199	3,003,357
2609_2113.las	2,848,984	150,119	12,378	248	3,011,729
2609_2115.las	2,692,049	88,451	6,292	90	2,786,882
2609_2117.las	2,901,522	145,732	14,778	669	3,062,701
2609_2119.las	2,758,403	159,746	13,588	606	2,932,343
2609_2121.las	2,762,859	64,309	3,306	40	2,830,514
2609_2123.las	2,766,021	117,236	6,156	114	2,889,527
2609_2125.las	2,769,463	203,207	18,467	672	2,991,809
2609_2127.las	2,787,028	174,564	13,186	286	2,975,064
2611_1999.las	2,775,802	15,919	1,350	26	2,793,097
2611_2001.las	2,783,098	10,135	904	07	2,794,144
2611_2003.las	2,692,772	51,320	4,462	110	2,748,664
2611_2005.las	2,744,156	40,778	2,700	79	2,787,713
2611_2007.las	2,672,525	111,805	11,286	430	2,796,046
2611_2009.las	2,836,556	453,165	40,912	1,595	3,332,228
2611_2011.las	2,511,388	485,397	48,719	2,193	3,047,697
2611_2013.las	2,441,467	344,313	32,742	1,382	2,819,904
2611_2015.las	2,798,188	150,811	13,414	501	2,962,914
2611_2017.las	2,654,233	158,734	13,619	423	2,827,009

C-2 Report on Multiple Discrete Returns (Tiled Data) - continued

File	First return	Second return	Third return	Other returns	Total points
2611_2019.las	2,741,138	367,276	25,427	633	3,134,474
2611_2021.las	2,783,544	289,750	29,920	1,431	3,104,645
2611_2023.las	2,625,937	247,914	28,140	1,536	2,903,527
2611_2025.las	2,706,089	152,975	13,567	618	2,873,249
2611_2027.las	2,665,896	168,212	11,833	296	2,846,237
2611_2029.las	2,691,216	237,779	15,630	446	2,945,071
2611_2031.las	2,639,604	133,510	10,026	510	2,783,650
2611_2033.las	2,557,171	130,458	8,595	280	2,696,504
2611_2035.las	2,702,960	299,001	28,569	1,487	3,032,017
2611_2037.las	2,681,972	344,378	42,128	2,901	3,071,379
2611_2039.las	2,656,803	378,459	43,462	2,258	3,080,982
2611_2041.las	2,663,026	172,396	14,219	645	2,850,286
2611_2043.las	2,597,101	176,078	12,760	367	2,786,306
2611_2045.las	2,699,466	293,160	28,335	1,294	3,022,255
2611_2047.las	2,650,812	345,196	35,950	1,848	3,033,806
2611_2049.las	2,586,895	389,011	38,401	1,834	3,016,141
2611_2051.las	2,665,333	397,804	40,891	2,071	3,106,099
2611_2053.las	2,590,138	173,338	19,725	1,115	2,784,316
2611_2055.las	2,466,834	251,059	25,294	1,189	2,744,376
2611_2057.las	2,551,699	338,662	37,860	2,196	2,930,417
2611_2059.las	2,715,033	268,954	26,495	1,496	3,011,978
2611_2061.las	2,720,422	263,489	22,891	892	3,007,694
2611_2063.las	2,637,181	245,025	21,440	1,008	2,904,654
2611_2065.las	2,200,428	127,475	11,319	449	2,339,671
2611_2067.las	2,756,567	206,891	17,526	752	2,981,736
2611_2069.las	2,650,673	486,637	36,420	928	3,174,658
2611_2071.las	2,468,096	560,101	40,103	1,366	3,069,666
2611_2073.las	2,431,726	480,917	38,598	1,474	2,952,715
2611_2075.las	2,461,101	500,652	35,223	591	2,997,567
2611_2077.las	2,373,339	605,497	90,348	4,815	3,073,999
2611_2079.las	2,317,106	46,246	2,262	55	2,365,669
2611_2081.las	2,219,702	66,863	3,121	51	2,289,737
2611_2083.las	2,237,521	213,097	21,214	788	2,472,620
2611_2085.las	2,219,715	197,891	14,683	577	2,432,866

C-2 Report on Multiple Discrete Returns (Tiled Data) - continued

File	First return	Second return	Third return	Other returns	Total points
2611_2087.las	2,125,144	152,131	12,324	479	2,290,078
2611_2089.las	2,010,586	113,496	11,893	618	2,136,593
2611_2091.las	2,073,824	230,405	22,751	1,029	2,328,009
2611_2093.las	2,200,208	125,458	11,566	434	2,337,666
2611_2095.las	2,193,418	312,198	34,077	1,574	2,541,267
2611_2097.las	2,239,441	244,273	23,532	1,064	2,508,310
2611_2099.las	2,295,657	238,280	24,863	1,165	2,559,965
2611_2101.las	2,205,127	148,251	11,092	323	2,364,793
2611_2103.las	2,267,117	146,274	11,625	259	2,425,275
2611_2105.las	2,207,514	15,150	1,223	18	2,223,905
2611_2107.las	2,156,814	44,002	3,912	129	2,204,857
2611_2109.las	2,131,766	79,619	5,395	90	2,216,870
2611_2111.las	2,180,037	26,083	1,231	14	2,207,365
2611_2113.las	2,064,728	77,206	6,924	275	2,149,133
2611_2115.las	2,184,095	162,812	10,924	157	2,357,988
2611_2117.las	2,198,357	193,891	17,382	542	2,410,172
2611_2119.las	2,384,358	133,102	10,792	504	2,528,756
2611_2121.las	2,277,877	43,908	3,143	84	2,325,012
2611_2123.las	2,346,274	39,586	2,249	58	2,388,167
2611_2125.las	2,449,882	115,365	9,211	319	2,574,777
2611_2127.las	2,475,024	71,543	8,659	377	2,555,603
2613_1999.las	2,727,629	73,558	8,153	350	2,809,690
2613_2001.las	2,722,425	58,683	6,876	286	2,788,270
2613_2003.las	2,711,652	31,819	2,943	94	2,746,508
2613_2005.las	2,793,102	36,690	2,978	113	2,832,883
2613_2007.las	2,670,930	136,771	10,367	284	2,818,352
2613_2009.las	2,715,202	142,812	18,543	1,049	2,877,606
2613_2011.las	2,673,664	146,834	19,608	1,178	2,841,284
2613_2013.las	2,827,842	156,305	17,515	903	3,002,565
2613_2015.las	2,566,081	363,756	33,136	1,409	2,964,382
2613_2017.las	2,313,805	366,252	25,660	708	2,706,425
2613_2019.las	2,458,912	279,390	18,768	495	2,757,565
2613_2021.las	2,762,772	434,617	35,949	1,400	3,234,738
2613_2023.las	2,578,106	316,648	35,257	1,787	2,931,798

C-2 Report on Multiple Discrete Returns (Tiled Data) - continued

File	First return	Second return	Third return	Other returns	Total points
2613_2025.las	2,772,815	115,012	11,526	549	2,899,902
2613_2027.las	2,734,868	156,413	10,193	184	2,901,658
2613_2029.las	2,740,890	314,959	31,758	1,670	3,089,277
2613_2031.las	2,700,701	218,196	20,737	1,089	2,940,723
2613_2033.las	2,738,431	365,441	41,704	2,224	3,147,800
2613_2035.las	2,758,617	309,477	39,109	2,823	3,110,026
2613_2037.las	2,759,623	190,658	21,765	1,263	2,973,309
2613_2039.las	2,683,321	163,212	12,653	442	2,859,628
2613_2041.las	2,732,981	111,879	9,085	287	2,854,232
2613_2043.las	2,620,775	180,218	15,526	625	2,817,144
2613_2045.las	2,753,083	161,799	16,257	831	2,931,970
2613_2047.las	2,742,761	142,647	13,991	713	2,900,112
2613_2049.las	2,823,062	394,009	43,229	2,219	3,262,519
2613_2051.las	2,717,096	406,764	48,690	2,756	3,175,306
2613_2053.las	2,560,901	163,530	15,508	673	2,740,612
2613_2055.las	2,613,895	309,500	35,713	1,804	2,960,912
2613_2057.las	2,811,616	127,019	18,187	1,229	2,958,051
2613_2059.las	2,789,598	84,271	9,007	455	2,883,331
2613_2061.las	2,716,831	233,779	17,271	512	2,968,393
2613_2063.las	2,699,741	171,085	16,769	828	2,888,423
2613_2065.las	2,795,100	195,693	17,064	806	3,008,663
2613_2067.las	2,809,710	289,039	30,021	1,279	3,130,049
2613_2069.las	2,800,411	580,827	48,219	1,454	3,430,911
2613_2071.las	2,774,062	711,301	54,273	1,716	3,541,352
2613_2073.las	2,868,044	506,240	38,386	1,210	3,413,880
2613_2075.las	2,850,703	818,889	77,215	2,572	3,749,379
2613_2077.las	2,825,497	801,893	83,625	2,589	3,713,604
2613_2079.las	2,772,646	141,058	10,435	323	2,924,462
2613_2081.las	2,768,389	53,092	2,665	43	2,824,189
2613_2083.las	2,774,057	113,227	9,976	331	2,897,591
2613_2085.las	2,836,619	287,327	26,580	1,008	3,151,534
2613_2087.las	2,774,436	98,706	10,538	364	2,884,044
2613_2089.las	2,778,352	257,435	24,247	1,043	3,061,077
2613_2091.las	2,871,050	252,532	27,037	1,396	3,152,015

C-2 Report on Multiple Discrete Returns (Tiled Data) - continued

File	First return	Second return	Third return	Other returns	Total points
2613_2093.las	2,668,552	143,176	14,501	533	2,826,762
2613_2095.las	2,599,913	443,143	64,429	3,510	3,110,995
2613_2097.las	2,469,193	215,121	18,055	503	2,702,872
2613_2099.las	2,503,430	24,272	2,063	44	2,529,809
2613_2101.las	2,346,086	152,010	15,389	748	2,514,233
2613_2103.las	2,347,792	216,528	21,859	763	2,586,942
2613_2105.las	2,301,328	6,099	344	06	2,307,777
2613_2107.las	2,244,655	34,218	2,137	84	2,281,094
2613_2109.las	2,276,450	128,160	8,694	181	2,413,485
2613_2111.las	2,291,710	36,250	2,390	71	2,330,421
2613_2113.las	2,161,416	33,084	2,086	94	2,196,680
2613_2115.las	2,399,633	54,393	4,600	112	2,458,738
2613_2117.las	2,395,535	59,399	3,528	28	2,458,490
2613_2119.las	2,439,470	64,724	5,024	123	2,509,341
2613_2121.las	2,364,183	61,345	3,472	87	2,429,087
2613_2123.las	2,399,338	35,173	3,138	75	2,437,724
2613_2125.las	2,463,955	131,334	12,761	538	2,608,588
2613_2127.las	2,395,689	43,084	4,687	182	2,443,642
2615_1999.las	2,395,389	11,980	1,019	27	2,408,415
2615_2001.las	2,391,831	986	61	01	2,392,879
2615_2003.las	2,341,944	2,729	177	07	2,344,857
2615_2005.las	2,427,899	2,239	91	03	2,430,232
2615_2007.las	2,396,589	21,021	1,386	35	2,419,031
2615_2009.las	2,532,471	26,858	2,104	55	2,561,488
2615_2011.las	2,493,034	61,739	5,310	139	2,560,222
2615_2013.las	2,642,564	37,054	2,545	70	2,682,233
2615_2015.las	2,755,302	214,345	19,930	840	2,990,417
2615_2017.las	2,489,877	495,313	34,500	928	3,020,618
2615_2019.las	2,696,678	325,714	21,212	686	3,044,290
2615_2021.las	2,753,877	242,222	15,013	495	3,011,607
2615_2023.las	2,732,823	314,832	32,518	1,218	3,081,391
2615_2025.las	2,795,955	123,428	11,813	222	2,931,418
2615_2027.las	2,850,839	227,139	14,456	325	3,092,759
2615_2029.las	2,811,581	295,768	27,998	1,512	3,136,859

C-2 Report on Multiple Discrete Returns (Tiled Data) - continued

File	First return	Second return	Third return	Other returns	Total points
2615_2031.las	2,779,722	229,038	19,317	903	3,028,980
2615_2033.las	2,840,195	407,366	45,496	2,516	3,295,573
2615_2035.las	2,769,263	307,089	23,978	939	3,101,269
2615_2037.las	2,673,972	282,501	23,491	976	2,980,940
2615_2039.las	2,692,176	196,775	19,359	934	2,909,244
2615_2041.las	2,742,238	95,857	5,397	139	2,843,631
2615_2043.las	2,784,019	98,796	6,382	233	2,889,430
2615_2045.las	2,706,386	182,237	10,472	269	2,899,364
2615_2047.las	2,688,606	186,083	17,685	820	2,893,194
2615_2049.las	2,750,109	274,679	29,572	1,533	3,055,893
2615_2051.las	2,527,611	191,734	20,270	884	2,740,499
2615_2053.las	2,600,529	262,509	28,106	1,450	2,892,594
2615_2055.las	2,645,198	307,723	31,967	1,581	2,986,469
2615_2057.las	2,839,460	281,994	29,153	1,400	3,152,007
2615_2059.las	2,763,710	226,599	20,139	1,013	3,011,461
2615_2061.las	2,670,526	149,248	11,364	324	2,831,462
2615_2063.las	2,698,981	182,680	14,224	480	2,896,365
2615_2065.las	2,795,857	135,518	12,685	576	2,944,636
2615_2067.las	2,743,535	308,402	30,179	1,316	3,083,432
2615_2069.las	2,684,712	483,838	37,192	1,231	3,206,973
2615_2071.las	2,623,492	538,382	40,186	1,205	3,203,265
2615_2073.las	2,771,810	513,685	33,433	826	3,319,754
2615_2075.las	2,735,082	716,882	50,294	1,204	3,503,462
2615_2077.las	2,754,223	691,729	44,130	873	3,490,955
2615_2079.las	2,708,157	529,574	62,409	2,475	3,302,615
2615_2081.las	2,713,547	87,035	7,290	193	2,808,065
2615_2083.las	2,696,340	82,864	4,903	114	2,784,221
2615_2085.las	2,679,803	86,921	6,062	97	2,772,883
2615_2087.las	2,655,612	252,876	23,022	849	2,932,359
2615_2089.las	2,694,751	199,903	20,854	753	2,916,261
2615_2091.las	2,735,441	192,525	19,727	881	2,948,574
2615_2093.las	2,679,835	289,486	32,475	1,552	3,003,348
2615_2095.las	2,649,357	360,227	32,182	1,079	3,042,845
2615_2097.las	2,679,083	145,621	8,696	207	2,833,607

C-2 Report on Multiple Discrete Returns (Tiled Data) - continued

File	First return	Second return	Third return	Other returns	Total points
2615_2099.las	2,699,231	195,674	16,583	520	2,912,008
2615_2101.las	2,646,214	216,504	20,690	857	2,884,265
2615_2103.las	2,591,098	382,397	40,133	1,628	3,015,256
2615_2105.las	2,610,583	235,291	22,746	988	2,869,608
2615_2107.las	2,617,252	32,214	2,639	61	2,652,166
2615_2109.las	2,664,221	62,951	4,845	81	2,732,098
2615_2111.las	2,711,576	77,520	6,831	242	2,796,169
2615_2113.las	2,571,941	126,878	11,177	439	2,710,435
2615_2115.las	2,516,732	129,231	10,393	394	2,656,750
2615_2117.las	2,439,839	116,988	11,637	454	2,568,918
2615_2119.las	2,361,788	164,054	13,541	416	2,539,799
2615_2121.las	2,313,623	122,197	14,459	666	2,450,945
2615_2123.las	2,283,712	57,540	6,102	280	2,347,634
2615_2125.las	2,263,311	30,984	2,046	52	2,296,393
2615_2127.las	2,229,285	3,744	197	03	2,233,229
2617_1999.las	2,308,516	18,265	1,182	20	2,327,983
2617_2001.las	2,163,152	2,391	133	02	2,165,678
2617_2003.las	2,080,770	3,457	130	00	2,084,357
2617_2005.las	2,189,680	2,224	194	11	2,192,109
2617_2007.las	2,303,319	3,975	302	07	2,307,603
2617_2009.las	2,276,191	8,103	223	05	2,284,522
2617_2011.las	2,226,187	22,793	2,529	113	2,251,622
2617_2013.las	2,248,369	55,549	4,034	78	2,308,030
2617_2015.las	2,203,692	113,758	6,252	79	2,323,781
2617_2017.las	1,932,313	298,888	15,556	258	2,247,015
2617_2019.las	2,127,534	219,601	10,533	278	2,357,946
2617_2021.las	2,087,213	132,220	5,362	112	2,224,907
2617_2023.las	2,175,216	191,523	20,955	912	2,388,606
2617_2025.las	2,186,840	204,708	16,081	450	2,408,079
2617_2027.las	2,285,477	88,717	5,541	115	2,379,850
2617_2029.las	2,260,589	37,877	1,718	34	2,300,218
2617_2031.las	2,342,240	67,744	7,858	475	2,418,317
2617_2033.las	2,316,393	168,587	16,095	731	2,501,806
2617_2035.las	2,350,574	174,870	15,103	588	2,541,135

C-2 Report on Multiple Discrete Returns (Tiled Data) - continued

File	First return	Second return	Third return	Other returns	Total points
2617_2037.las	2,281,624	193,880	18,349	868	2,494,721
2617_2039.las	2,465,063	247,422	24,828	1,201	2,738,514
2617_2041.las	2,583,172	117,909	8,886	355	2,710,322
2617_2043.las	2,660,865	79,914	4,759	157	2,745,695
2617_2045.las	2,570,504	162,815	12,179	405	2,745,903
2617_2047.las	2,672,593	297,669	30,529	1,339	3,002,130
2617_2049.las	2,799,283	296,486	29,775	1,462	3,127,006
2617_2051.las	2,766,359	121,986	14,747	730	2,903,822
2617_2053.las	2,734,235	93,584	7,009	215	2,835,043
2617_2055.las	2,761,929	217,529	21,186	1,031	3,001,675
2617_2057.las	2,847,015	272,606	29,961	1,454	3,151,036
2617_2059.las	2,703,679	217,907	21,527	743	2,943,856
2617_2061.las	2,687,809	83,233	6,559	261	2,777,862
2617_2063.las	2,712,447	89,469	6,947	274	2,809,137
2617_2065.las	2,743,329	65,606	4,785	212	2,813,932
2617_2067.las	2,853,588	224,088	17,195	640	3,095,511
2617_2069.las	2,811,496	627,586	81,435	4,137	3,524,654
2617_2071.las	1,702,997	205,574	15,741	418	1,924,730
2617_2073.las	2,186,949	418,941	35,679	1,308	2,642,877
2617_2075.las	2,736,903	733,738	52,722	680	3,524,043
2617_2077.las	2,799,481	637,070	47,467	829	3,484,847
2617_2079.las	2,794,136	728,568	82,072	3,420	3,608,196
2617_2081.las	2,791,951	80,109	8,126	206	2,880,392
2617_2083.las	2,811,667	113,012	7,934	157	2,932,770
2617_2085.las	2,799,766	100,168	6,753	97	2,906,784
2617_2087.las	2,616,189	152,775	13,291	439	2,782,694
2617_2089.las	2,778,643	389,362	30,830	958	3,199,793
2617_2091.las	2,859,784	245,717	22,953	867	3,129,321
2617_2093.las	2,753,041	308,571	30,096	1,169	3,092,877
2617_2095.las	2,687,662	350,449	36,668	1,448	3,076,227
2617_2097.las	2,728,072	279,209	23,469	899	3,031,649
2617_2099.las	2,851,124	347,996	32,449	1,395	3,232,964
2617_2101.las	2,816,072	399,174	40,968	1,748	3,257,962
2617_2103.las	2,757,136	420,755	47,054	2,115	3,227,060

C-2 Report on Multiple Discrete Returns (Tiled Data) - continued

File	First return	Second return	Third return	Other returns	Total points
2617_2105.las	2,717,085	323,682	31,230	1,194	3,073,191
2617_2107.las	2,817,219	102,800	10,350	431	2,930,800
2617_2109.las	2,831,165	81,871	6,410	122	2,919,568
2617_2111.las	2,755,630	114,957	9,780	333	2,880,700
2617_2113.las	2,807,382	354,019	25,282	505	3,187,188
2617_2115.las	2,784,071	379,915	34,324	1,007	3,199,317
2617_2117.las	2,777,683	311,435	37,422	1,816	3,128,356
2617_2119.las	2,770,454	206,077	19,210	743	2,996,484
2617_2121.las	2,714,621	143,447	14,409	610	2,873,087
2617_2123.las	2,936,740	192,521	24,765	1,109	3,155,135
2617_2125.las	2,806,706	7,660	609	24	2,814,999
2617_2127.las	2,956,414	12,165	1,240	37	2,969,856
2619_1999.las	2,968,244	37,175	2,165	52	3,007,636
2619_2001.las	2,836,439	7,566	783	41	2,844,829
2619_2003.las	2,673,769	45,546	5,983	303	2,725,601
2619_2005.las	2,619,055	13,224	1,915	128	2,634,322
2619_2007.las	2,515,630	31,572	2,414	56	2,549,672
2619_2009.las	2,580,218	30,272	2,028	47	2,612,565
2619_2011.las	2,502,715	23,471	1,757	90	2,528,033
2619_2013.las	2,432,683	41,512	2,313	41	2,476,549
2619_2015.las	2,425,237	131,157	9,248	233	2,565,875
2619_2017.las	2,306,927	263,682	20,126	703	2,591,438
2619_2019.las	2,310,888	315,164	18,692	341	2,645,085
2619_2021.las	2,206,242	290,768	14,375	293	2,511,678
2619_2023.las	2,321,135	184,601	17,137	705	2,523,578
2619_2025.las	2,281,716	139,731	9,882	263	2,431,592
2619_2027.las	2,349,882	186,859	17,175	759	2,554,675
2619_2029.las	2,402,798	98,727	8,239	242	2,510,006
2619_2031.las	2,442,644	114,785	8,428	222	2,566,079
2619_2033.las	2,445,261	61,495	3,362	58	2,510,176
2619_2035.las	2,417,300	74,499	4,641	115	2,496,555
2619_2037.las	2,283,623	216,128	20,609	941	2,521,301
2619_2039.las	2,440,716	249,765	25,536	1,335	2,717,352
2619_2041.las	2,392,541	230,842	25,400	1,462	2,650,245

C-2 Report on Multiple Discrete Returns (Tiled Data) - continued

File	First return	Second return	Third return	Other returns	Total points
2619_2043.las	2,145,120	64,038	3,845	131	2,213,134
2619_2045.las	2,189,050	117,300	10,600	480	2,317,430
2619_2047.las	2,289,879	211,540	23,835	1,328	2,526,582
2619_2049.las	2,522,804	171,126	13,840	587	2,708,357
2619_2051.las	2,450,816	129,809	8,656	286	2,589,567
2619_2053.las	2,511,886	57,740	4,522	125	2,574,273
2619_2055.las	2,546,668	105,095	9,879	360	2,662,002
2619_2057.las	2,476,684	188,112	18,562	818	2,684,176
2619_2059.las	2,721,644	292,949	32,501	1,750	3,048,844
2619_2061.las	2,726,053	34,345	2,032	44	2,762,474
2619_2063.las	2,775,131	63,031	5,498	265	2,843,925
2619_2065.las	2,735,114	103,935	6,392	231	2,845,672
2619_2067.las	2,773,915	319,668	34,717	1,458	3,129,758
2619_2069.las	2,883,713	592,358	76,369	4,004	3,556,444
2619_2071.las	2,687,669	917,607	153,614	9,153	3,768,043
2619_2073.las	2,057,275	432,261	34,142	989	2,524,667
2619_2075.las	2,729,673	808,990	67,896	1,162	3,607,721
2619_2077.las	2,768,177	957,489	95,372	1,772	3,822,810
2619_2079.las	2,818,831	825,890	85,567	2,505	3,732,793
2619_2081.las	2,801,012	64,756	4,126	65	2,869,959
2619_2083.las	2,813,270	126,085	11,873	288	2,951,516
2619_2085.las	2,854,922	49,380	3,865	85	2,908,252
2619_2087.las	2,787,615	343,031	25,263	582	3,156,491
2619_2089.las	2,729,707	418,739	30,824	824	3,180,094
2619_2091.las	2,824,698	428,688	47,152	2,254	3,302,792
2619_2093.las	2,786,668	441,625	45,182	2,202	3,275,677
2619_2095.las	2,703,618	543,793	61,165	2,691	3,311,267
2619_2097.las	2,734,235	369,347	33,321	1,549	3,138,452
2619_2099.las	2,821,047	384,631	33,690	1,386	3,240,754
2619_2101.las	2,744,225	131,870	12,472	549	2,889,116
2619_2103.las	2,700,612	467,082	37,350	1,221	3,206,265
2619_2105.las	2,338,460	245,123	28,480	1,424	2,613,487
2619_2107.las	2,751,914	198,744	20,361	811	2,971,830
2619_2109.las	2,715,323	244,435	24,258	993	2,985,009

C-2 Report on Multiple Discrete Returns (Tiled Data) - continued

File	First return	Second return	Third return	Other returns	Total points
2619_2111.las	2,743,750	491,853	71,557	3,668	3,310,828
2619_2113.las	2,725,348	468,012	56,756	2,613	3,252,729
2619_2115.las	2,673,489	633,477	66,255	2,587	3,375,808
2619_2117.las	2,641,029	466,285	48,694	1,934	3,157,942
2619_2119.las	2,681,142	331,824	34,653	1,451	3,049,070
2619_2121.las	2,628,001	344,908	33,273	1,283	3,007,465
2619_2123.las	2,799,054	88,053	9,041	344	2,896,492
2619_2125.las	2,678,786	24,167	2,160	57	2,705,170
2619_2127.las	2,740,162	24,283	3,119	175	2,767,739
2621_1999.las	2,729,655	08	00	00	2,729,663
2621_2001.las	2,749,015	42,862	3,958	107	2,795,942
2621_2003.las	2,696,321	47,702	4,553	81	2,748,657
2621_2005.las	2,684,154	5,992	392	06	2,690,544
2621_2007.las	2,644,499	11,116	773	09	2,656,397
2621_2009.las	2,761,459	6,209	332	08	2,768,008
2621_2011.las	2,631,333	7,244	331	09	2,638,917
2621_2013.las	2,673,670	18,724	1,028	19	2,693,441
2621_2015.las	2,681,261	112,866	8,879	338	2,803,344
2621_2017.las	2,420,811	353,247	20,125	384	2,794,567
2621_2019.las	2,591,960	239,519	14,605	379	2,846,463
2621_2021.las	2,284,839	349,223	20,699	356	2,655,117
2621_2023.las	2,600,343	298,136	22,232	636	2,921,347
2621_2025.las	2,734,682	294,290	19,089	487	3,048,548
2621_2027.las	2,476,424	245,579	21,981	886	2,744,870
2621_2029.las	2,318,177	185,246	13,836	529	2,517,788
2621_2031.las	2,221,902	107,979	7,222	191	2,337,294
2621_2033.las	2,310,529	124,414	12,728	621	2,448,292
2621_2035.las	2,212,479	102,985	8,767	342	2,324,573
2621_2037.las	2,180,232	106,499	8,826	354	2,295,911
2621_2039.las	2,206,314	94,838	7,334	276	2,308,762
2621_2041.las	2,068,585	133,980	15,458	948	2,218,971
2621_2043.las	2,141,181	107,556	9,965	539	2,259,241
2621_2045.las	2,131,106	133,683	13,334	646	2,278,769
2621_2047.las	2,149,079	135,895	13,320	610	2,298,904

C-2 Report on Multiple Discrete Returns (Tiled Data) - continued

File	First return	Second return	Third return	Other returns	Total points
2621_2049.las	2,234,063	92,145	6,503	220	2,332,931
2621_2051.las	2,267,997	113,374	6,178	185	2,387,734
2621_2053.las	2,301,972	85,182	9,212	432	2,396,798
2621_2055.las	2,332,604	132,959	11,299	363	2,477,225
2621_2057.las	2,208,118	205,202	24,085	1,096	2,438,501
2621_2059.las	2,053,254	88,303	8,751	576	2,150,884
2621_2061.las	2,082,937	24,593	1,287	26	2,108,843
2621_2063.las	2,167,793	43,092	2,877	82	2,213,844
2621_2065.las	2,121,648	33,284	2,080	50	2,157,062
2621_2067.las	2,177,494	124,595	11,063	302	2,313,454
2621_2069.las	2,270,094	168,358	16,656	738	2,455,846
2621_2071.las	2,235,712	541,293	61,038	2,631	2,840,674
2621_2073.las	2,069,218	433,793	52,388	2,267	2,557,666
2621_2075.las	2,331,832	460,013	45,844	1,765	2,839,454
2621_2077.las	2,358,464	440,746	48,259	1,205	2,848,674
2621_2079.las	2,429,328	180,569	16,465	678	2,627,040
2621_2081.las	2,486,208	11,811	507	05	2,498,531
2621_2083.las	2,524,052	270,364	22,100	417	2,816,933
2621_2085.las	2,723,568	131,705	7,167	49	2,862,489
2621_2087.las	2,672,195	121,686	20,471	1,380	2,815,732
2621_2089.las	2,749,415	49,733	5,761	317	2,805,226
2621_2091.las	2,738,526	122,269	10,259	264	2,871,318
2621_2093.las	2,667,550	147,415	17,628	945	2,833,538
2621_2095.las	2,705,676	490,796	52,093	2,351	3,250,916
2621_2097.las	2,725,747	346,807	33,193	1,514	3,107,261
2621_2099.las	2,757,353	570,309	63,912	2,950	3,394,524
2621_2101.las	2,767,494	350,012	31,790	1,168	3,150,464
2621_2103.las	2,718,989	554,230	51,720	1,960	3,326,899
2621_2105.las	2,509,985	450,705	45,314	2,088	3,008,092
2621_2107.las	2,740,860	253,493	28,663	1,394	3,024,410
2621_2109.las	2,661,664	345,820	29,791	1,213	3,038,488
2621_2111.las	2,845,373	315,964	35,189	1,689	3,198,215
2621_2113.las	2,679,078	241,321	27,353	1,417	2,949,169
2621_2115.las	2,597,585	230,623	29,860	1,612	2,859,680

C-2 Report on Multiple Discrete Returns (Tiled Data) - continued

File	First return	Second return	Third return	Other returns	Total points
2621_2117.las	2,746,118	425,108	39,659	1,227	3,212,112
2621_2119.las	2,704,785	388,477	34,257	1,191	3,128,710
2621_2121.las	2,729,888	328,803	29,447	1,047	3,089,185
2621_2123.las	2,789,790	42,577	4,089	104	2,836,560
2621_2125.las	2,783,027	189,367	24,221	1,124	2,997,739
2621_2127.las	2,809,380	127,415	17,309	850	2,954,954
2623_1999.las	2,725,753	13,715	1,007	17	2,740,492
2623_2001.las	2,756,855	48,816	4,170	96	2,809,937
2623_2003.las	2,753,545	32,035	2,374	42	2,787,996
2623_2005.las	2,767,052	37,979	5,024	261	2,810,316
2623_2007.las	2,758,896	32,708	2,810	111	2,794,525
2623_2009.las	2,883,563	6,502	380	06	2,890,451
2623_2011.las	2,762,551	8,354	793	28	2,771,726
2623_2013.las	2,801,115	58,894	6,683	311	2,867,003
2623_2015.las	2,781,437	274,438	14,552	290	3,070,717
2623_2017.las	2,550,444	327,806	28,014	883	2,907,147
2623_2019.las	2,701,586	141,725	17,578	909	2,861,798
2623_2021.las	2,653,359	351,084	33,022	1,478	3,038,943
2623_2023.las	2,528,260	241,988	11,828	171	2,782,247
2623_2025.las	2,418,332	195,961	8,880	122	2,623,295
2623_2027.las	2,447,127	315,094	19,056	264	2,781,541
2623_2029.las	2,375,325	357,199	29,301	936	2,762,761
2623_2031.las	2,758,198	255,886	22,583	983	3,037,650
2623_2033.las	2,843,795	79,280	5,191	125	2,928,391
2623_2035.las	2,814,961	66,814	3,960	122	2,885,857
2623_2037.las	2,904,806	164,598	13,774	602	3,083,780
2623_2039.las	2,863,483	101,594	6,961	219	2,972,257
2623_2041.las	2,696,841	104,687	10,378	436	2,812,342
2623_2043.las	2,868,101	167,555	15,050	629	3,051,335
2623_2045.las	2,908,742	211,048	30,162	1,968	3,151,920
2623_2047.las	2,687,247	362,622	56,876	3,829	3,110,574
2623_2049.las	2,504,369	93,676	9,412	361	2,607,818
2623_2051.las	2,597,309	34,563	3,382	116	2,635,370
2623_2053.las	2,559,046	147,775	17,988	853	2,725,662

C-2 Report on Multiple Discrete Returns (Tiled Data) - continued

File	First return	Second return	Third return	Other returns	Total points
2623_2055.las	2,481,485	58,041	5,520	258	2,545,304
2623_2057.las	2,454,718	5,570	323	04	2,460,615
2623_2059.las	2,472,792	43,796	3,579	157	2,520,324
2623_2061.las	2,385,690	36,230	3,083	227	2,425,230
2623_2063.las	2,361,102	50,564	4,075	93	2,415,834
2623_2065.las	2,175,341	3,383	160	02	2,178,886
2623_2067.las	2,209,430	113,486	9,116	131	2,332,163
2623_2069.las	2,409,525	110,762	8,437	123	2,528,847
2623_2071.las	2,395,408	332,976	30,525	1,079	2,759,988
2623_2073.las	2,127,400	315,385	25,145	729	2,468,659
2623_2075.las	2,240,921	564,975	44,694	919	2,851,509
2623_2077.las	2,432,125	180,562	11,204	178	2,624,069
2623_2079.las	2,397,761	41,958	3,863	125	2,443,707
2623_2081.las	2,352,301	29,432	2,706	103	2,384,542
2623_2083.las	2,285,441	211,829	16,339	285	2,513,894
2623_2085.las	2,296,550	87,339	7,422	148	2,391,459
2623_2087.las	2,285,705	88,570	12,062	626	2,386,963
2623_2089.las	2,330,532	291,385	33,454	1,804	2,657,175
2623_2091.las	2,434,314	334,956	39,180	2,086	2,810,536
2623_2093.las	2,425,898	315,011	44,932	2,610	2,788,451
2623_2095.las	2,417,717	395,455	42,896	2,306	2,858,374
2623_2097.las	2,556,948	453,257	41,490	1,726	3,053,421
2623_2099.las	2,478,202	393,090	38,741	1,473	2,911,506
2623_2101.las	2,572,775	338,557	39,664	2,000	2,952,996
2623_2103.las	2,709,844	472,470	57,902	3,083	3,243,299
2623_2105.las	2,615,978	266,006	25,881	1,003	2,908,868
2623_2107.las	2,470,027	367,488	31,557	1,174	2,870,246
2623_2109.las	2,591,829	390,654	47,527	2,623	3,032,633
2623_2111.las	2,920,331	412,286	46,108	1,994	3,380,719
2623_2113.las	2,863,169	389,086	42,085	1,669	3,296,009
2623_2115.las	2,722,260	292,209	31,079	1,313	3,046,861
2623_2117.las	2,680,829	270,934	28,833	1,110	2,981,706
2623_2119.las	2,817,221	233,197	19,492	521	3,070,431
2623_2121.las	2,808,382	424,645	48,006	2,012	3,283,045

C-2 Report on Multiple Discrete Returns (Tiled Data) - continued

File	First return	Second return	Third return	Other returns	Total points
2623_2123.las	2,770,787	96,393	7,717	181	2,875,078
2623_2125.las	2,841,004	16,808	1,650	47	2,859,509
2623_2127.las	2,767,934	23,032	2,495	119	2,793,580
2625_1999.las	2,750,076	946	65	00	2,751,087
2625_2001.las	2,786,548	71,944	4,731	84	2,863,307
2625_2003.las	2,809,085	94,537	8,088	253	2,911,963
2625_2005.las	2,749,309	835	52	01	2,750,197
2625_2007.las	2,720,218	67,340	4,294	105	2,791,957
2625_2009.las	2,727,338	185,052	11,289	336	2,924,015
2625_2011.las	2,783,159	215,133	26,297	1,302	3,025,891
2625_2013.las	2,653,040	416,189	33,295	992	3,103,516
2625_2015.las	2,433,167	430,758	42,751	1,807	2,908,483
2625_2017.las	2,612,059	149,435	12,554	405	2,774,453
2625_2019.las	2,745,002	195,277	19,974	814	2,961,067
2625_2021.las	2,734,842	104,450	8,649	299	2,848,240
2625_2023.las	2,706,048	8,335	636	08	2,715,027
2625_2025.las	2,652,888	90,304	6,138	107	2,749,437
2625_2027.las	2,553,872	58,372	4,217	60	2,616,521
2625_2029.las	2,115,997	237,242	25,784	1,031	2,380,054
2625_2031.las	2,314,557	292,509	23,647	838	2,631,551
2625_2033.las	2,680,064	332,079	32,373	1,635	3,046,151
2625_2035.las	2,726,590	155,747	13,614	577	2,896,528
2625_2037.las	2,707,732	209,977	15,732	646	2,934,087
2625_2039.las	2,659,963	301,832	32,851	1,721	2,996,367
2625_2041.las	2,628,138	117,188	23,124	1,905	2,770,355
2625_2043.las	2,716,439	93,564	10,246	549	2,820,798
2625_2045.las	2,745,238	84,896	5,959	201	2,836,294
2625_2047.las	2,681,019	123,438	10,085	382	2,814,924
2625_2049.las	2,558,730	191,594	14,549	451	2,765,324
2625_2051.las	2,636,106	82,712	9,146	423	2,728,387
2625_2053.las	2,721,902	6,243	659	10	2,728,814
2625_2055.las	2,672,396	49,984	7,120	391	2,729,891
2625_2057.las	2,662,890	268,863	34,586	1,629	2,967,968
2625_2059.las	2,746,748	126,917	15,287	855	2,889,807

C-2 Report on Multiple Discrete Returns (Tiled Data) - continued

File	First return	Second return	Third return	Other returns	Total points
2625_2061.las	2,704,799	34,007	2,713	66	2,741,585
2625_2063.las	2,719,191	44,546	2,765	115	2,766,617
2625_2065.las	2,610,603	20,505	1,599	40	2,632,747
2625_2067.las	2,602,632	13,041	1,438	59	2,617,170
2625_2069.las	2,524,630	24,163	2,456	96	2,551,345
2625_2071.las	2,509,273	102,396	9,041	289	2,620,999
2625_2073.las	2,443,603	514,376	29,493	572	2,988,044
2625_2075.las	2,072,871	494,055	62,294	3,541	2,632,761
2625_2077.las	2,277,540	130,730	11,948	370	2,420,588
2625_2079.las	2,227,324	1,681	101	03	2,229,109
2625_2081.las	2,194,245	22,978	2,359	74	2,219,656
2625_2083.las	2,224,818	63,942	6,722	267	2,295,749
2625_2085.las	2,257,823	137,865	17,272	923	2,413,883
2625_2087.las	2,131,084	62,695	8,296	340	2,202,415
2625_2089.las	2,222,167	140,103	14,797	578	2,377,645
2625_2091.las	2,306,511	301,109	36,158	1,730	2,645,508
2625_2093.las	2,317,151	310,281	32,879	1,424	2,661,735
2625_2095.las	2,243,382	531,596	70,138	4,013	2,849,129
2625_2097.las	2,307,821	316,009	33,681	1,614	2,659,125
2625_2099.las	2,300,764	310,223	31,094	1,475	2,643,556
2625_2101.las	2,296,282	292,310	31,635	1,327	2,621,554
2625_2103.las	2,144,258	439,736	47,454	1,981	2,633,429
2625_2105.las	2,096,141	225,618	23,842	1,003	2,346,604
2625_2107.las	2,069,846	319,222	25,361	539	2,414,968
2625_2109.las	2,171,398	347,083	33,431	1,398	2,553,310
2625_2111.las	2,234,300	212,519	23,845	1,164	2,471,828
2625_2113.las	2,242,008	206,937	23,766	917	2,473,628
2625_2115.las	2,307,386	52,752	6,090	201	2,366,429
2625_2117.las	2,268,418	43,716	5,264	198	2,317,596
2625_2119.las	2,340,825	136,141	13,089	453	2,490,508
2625_2121.las	2,408,820	350,968	41,552	1,811	2,803,151
2625_2123.las	2,513,517	276,811	36,234	1,919	2,828,481
2625_2125.las	2,585,960	130,414	9,708	202	2,726,284
2625_2127.las	2,655,911	6,766	848	51	2,663,576

C-2 Report on Multiple Discrete Returns (Tiled Data) - continued

File	First return	Second return	Third return	Other returns	Total points
2627_1999.las	2,675,429	659	43	00	2,676,131
2627_2001.las	2,560,880	149,826	14,175	505	2,725,386
2627_2003.las	2,623,048	321,488	23,298	630	2,968,464
2627_2005.las	2,555,210	279,180	16,549	422	2,851,361
2627_2007.las	2,530,077	297,636	21,125	555	2,849,393
2627_2009.las	2,564,744	278,628	18,007	354	2,861,733
2627_2011.las	2,710,151	226,179	15,107	361	2,951,798
2627_2013.las	2,535,398	387,661	30,903	1,022	2,954,984
2627_2015.las	2,573,208	128,180	9,876	386	2,711,650
2627_2017.las	2,572,491	27,538	1,685	24	2,601,738
2627_2019.las	2,772,039	48,787	3,066	43	2,823,935
2627_2021.las	2,756,468	40,700	2,790	67	2,800,025
2627_2023.las	2,730,434	38,681	2,894	75	2,772,084
2627_2025.las	2,695,628	225,899	24,341	1,132	2,947,000
2627_2027.las	2,644,707	176,074	18,523	875	2,840,179
2627_2029.las	2,658,742	173,475	12,131	323	2,844,671
2627_2031.las	2,779,784	318,182	24,301	841	3,123,108
2627_2033.las	2,690,189	163,239	11,177	199	2,864,804
2627_2035.las	2,543,028	302,365	21,326	699	2,867,418
2627_2037.las	2,666,103	355,519	31,449	1,157	3,054,228
2627_2039.las	2,743,596	358,256	33,432	1,564	3,136,848
2627_2041.las	2,806,883	124,567	14,197	626	2,946,273
2627_2043.las	2,805,189	58,136	7,309	316	2,870,950
2627_2045.las	2,715,791	139,339	12,156	329	2,867,615
2627_2047.las	2,779,021	112,051	6,111	99	2,897,282
2627_2049.las	2,779,213	227,404	22,185	859	3,029,661
2627_2051.las	2,799,089	252,789	28,941	1,319	3,082,138
2627_2053.las	2,701,330	153,093	14,800	483	2,869,706
2627_2055.las	2,698,781	103,263	10,120	309	2,812,473
2627_2057.las	2,764,971	22,499	2,950	174	2,790,594
2627_2059.las	2,757,216	70,258	8,684	393	2,836,551
2627_2061.las	2,835,268	129,629	20,849	1,437	2,987,183
2627_2063.las	2,810,056	25,765	1,552	49	2,837,422
2627_2065.las	2,789,083	10,858	541	04	2,800,486

C-2 Report on Multiple Discrete Returns (Tiled Data) - continued

File	First return	Second return	Third return	Other returns	Total points
2627_2067.las	2,817,135	15,457	1,135	27	2,833,754
2627_2069.las	2,849,926	16,545	1,960	104	2,868,535
2627_2071.las	2,839,491	119,220	12,133	432	2,971,276
2627_2073.las	2,767,295	328,165	41,950	2,272	3,139,682
2627_2075.las	2,694,018	401,544	41,649	1,887	3,139,098
2627_2077.las	2,747,867	117,356	9,776	313	2,875,312
2627_2079.las	2,742,597	53,563	7,841	623	2,804,624
2627_2081.las	2,768,532	49,583	5,500	165	2,823,780
2627_2083.las	2,791,042	110,321	9,937	318	2,911,618
2627_2085.las	2,816,650	165,490	16,940	758	2,999,838
2627_2087.las	2,837,247	56,914	4,820	175	2,899,156
2627_2089.las	2,631,843	121,203	12,365	479	2,765,890
2627_2091.las	2,563,383	195,541	16,129	356	2,775,409
2627_2093.las	2,547,563	375,329	28,163	652	2,951,707
2627_2095.las	2,388,523	539,737	61,599	3,079	2,992,938
2627_2097.las	2,403,793	359,879	43,975	2,149	2,809,796
2627_2099.las	2,402,328	244,178	27,917	1,356	2,675,779
2627_2101.las	2,408,576	340,612	47,113	2,709	2,799,010
2627_2103.las	2,351,176	349,027	43,314	2,054	2,745,571
2627_2105.las	2,270,939	249,375	25,136	1,041	2,546,491
2627_2107.las	2,192,909	338,267	47,623	3,150	2,581,949
2627_2109.las	2,373,321	213,855	24,312	1,312	2,612,800
2627_2111.las	2,356,467	158,123	15,877	592	2,531,059
2627_2113.las	2,344,925	157,756	16,676	600	2,519,957
2627_2115.las	2,359,316	219,485	28,467	1,470	2,608,738
2627_2117.las	2,264,537	110,494	15,086	749	2,390,866
2627_2119.las	2,379,307	45,326	5,424	219	2,430,276
2627_2121.las	2,356,421	234,153	25,653	1,176	2,617,403
2627_2123.las	2,414,060	123,958	16,235	963	2,555,216
2627_2125.las	2,333,325	275,337	30,782	1,683	2,641,127
2627_2127.las	2,205,255	27,826	2,843	201	2,236,125
2629_1999.las	2,168,715	258,987	21,583	798	2,450,083
2629_2001.las	2,231,971	163,085	14,233	492	2,409,781
2629_2003.las	2,440,282	11,413	707	15	2,452,417

C-2 Report on Multiple Discrete Returns (Tiled Data) - continued

File	First return	Second return	Third return	Other returns	Total points
2629_2005.las	2,354,903	83,274	8,145	288	2,446,610
2629_2007.las	2,370,481	102,801	10,149	416	2,483,847
2629_2009.las	2,357,190	139,948	13,482	614	2,511,234
2629_2011.las	2,563,198	134,216	6,324	119	2,703,857
2629_2013.las	2,616,737	126,298	11,094	443	2,754,572
2629_2015.las	2,633,629	294,547	39,264	2,143	2,969,583
2629_2017.las	2,650,589	193,287	24,381	1,204	2,869,461
2629_2019.las	2,819,076	79,263	11,457	466	2,910,262
2629_2021.las	2,817,643	31,109	3,281	120	2,852,153
2629_2023.las	2,763,718	6,868	351	03	2,770,940
2629_2025.las	2,818,858	57,044	4,422	115	2,880,439
2629_2027.las	2,824,053	59,223	5,033	200	2,888,509
2629_2029.las	2,694,788	44,336	3,772	135	2,743,031
2629_2031.las	2,875,769	51,194	3,315	65	2,930,343
2629_2033.las	2,752,620	81,993	6,432	198	2,841,243
2629_2035.las	2,723,217	82,351	5,064	113	2,810,745
2629_2037.las	2,525,864	223,725	18,842	714	2,769,145
2629_2039.las	2,798,223	84,872	5,794	153	2,889,042
2629_2041.las	2,800,795	85,597	8,998	419	2,895,809
2629_2043.las	2,746,837	207,850	21,852	1,009	2,977,548
2629_2045.las	2,650,106	94,536	8,300	282	2,753,224
2629_2047.las	2,727,457	122,306	9,424	232	2,859,419
2629_2049.las	2,772,787	315,706	32,110	1,421	3,122,024
2629_2051.las	2,780,051	156,427	17,473	898	2,954,849
2629_2053.las	2,697,100	101,435	10,373	432	2,809,340
2629_2055.las	2,710,187	180,311	19,629	858	2,910,985
2629_2057.las	2,743,439	153,673	21,025	1,106	2,919,243
2629_2059.las	2,644,604	425,198	62,368	3,305	3,135,475
2629_2061.las	2,714,901	251,829	33,564	1,711	3,002,005
2629_2063.las	2,559,797	133,617	14,401	613	2,708,428
2629_2065.las	2,620,796	111,451	8,098	294	2,740,639
2629_2067.las	2,696,606	63,906	6,201	170	2,766,883
2629_2069.las	2,761,005	32,075	4,302	237	2,797,619
2629_2071.las	2,735,058	9,842	917	38	2,745,855

C-2 Report on Multiple Discrete Returns (Tiled Data) - continued


File	First return	Second return	Third return	Other returns	Total points
2629_2073.las	2,653,193	117,654	14,882	799	2,786,528
2629_2075.las	2,649,732	182,219	21,941	1,261	2,855,153
2629_2077.las	2,583,061	319,848	24,124	634	2,927,667
2629_2079.las	2,645,180	174,633	15,212	314	2,835,339
2629_2081.las	2,675,861	104,588	12,759	296	2,793,504
2629_2083.las	2,677,511	142,176	17,091	722	2,837,500
2629_2085.las	2,702,848	113	01	00	2,702,962
2629_2087.las	2,677,719	9,916	642	11	2,688,288
2629_2089.las	2,662,053	218,863	15,731	353	2,897,000
2629_2091.las	2,715,529	174,656	12,336	192	2,902,713
2629_2093.las	2,642,330	300,302	24,692	811	2,968,135
2629_2095.las	2,548,845	479,551	44,820	1,537	3,074,753
2629_2097.las	2,606,530	733,388	103,834	5,635	3,449,387
2629_2099.las	2,643,565	189,736	15,715	372	2,849,388
2629_2101.las	2,629,899	178,786	18,558	798	2,828,041
2629_2103.las	2,629,581	239,419	29,403	1,261	2,899,664
2629_2105.las	2,666,338	43,051	5,246	338	2,714,973
2629_2107.las	2,674,025	118,933	11,346	411	2,804,715
2629_2109.las	2,520,485	277,362	25,339	942	2,824,128
2629_2111.las	2,486,652	173,629	18,695	758	2,679,734
2629_2113.las	2,432,886	206,509	19,629	788	2,659,812
2629_2115.las	2,439,228	62,774	6,593	155	2,508,750
2629_2117.las	2,307,840	68,514	7,733	324	2,384,411
2629_2119.las	2,275,554	33,254	2,888	72	2,311,768
2629_2121.las	2,193,049	313,420	35,574	1,817	2,543,860
2629_2123.las	2,177,103	238,413	22,922	1,050	2,439,488
2629_2125.las	2,097,758	130,106	16,040	765	2,244,669
2629_2127.las	2,023,905	226,245	31,412	1,988	2,283,550
Total	9,900,391,882	562,889,845	52,680,487	2,119,864	10,518,082,078

C-2 Report on Multiple Discrete Returns (Tiled Data) - All Returns

The purpose of this section is to show a graphic of lidar tiled data points colored by all returns. Blank tiles can indicate a collection or processing problem dealing with lidar return attribute information.

[Data Source - Y:\Mapping\Projects\65219796_ISGS_Boone_Winnebago\Production\Final_Client_Deliverables\Winnebago_Co_IL_West\Classified_LAS_1.4](#)

[Result Path - D:\00_ISGS\Winn_QC\C_2\ColorByReturns_Classified.jpg](#)




C-2 Report on Multiple Discrete Returns (Tiled Data) - First Returns

The purpose of this section is to show a graphic of lidar tiled data points colored by first returns. Blank tiles can indicate a collection or processing problem dealing with lidar return attribute information.

[Data Source - Y:\Mapping\Projects\65219796_ISGS_Boone_Winnebago\Production\Final_Client_Deliverables\Winnebago_Co_IL_West\Classified_LAS_1.4](#)

[Result Path - D:\00_ISGS\Winn_QC\C_2\ColorByReturns_Classified_FirstReturns.jpg](#)




C-2 Report on Multiple Discrete Returns (Tiled Data) - Second Returns

The purpose of this section is to show a graphic of lidar tiled data points colored by second returns. Blank tiles can indicate a collection or processing problem dealing with lidar return attribute information.

[Data Source - Y:\Mapping\Projects\65219796_ISGS_Boone_Winnebago\Production\Final_Client_Deliverables\Winnebago_Co_IL_West\Classified_LAS_1.4](#)

[Result Path - D:\00_ISGS\Winn_QC\C_2\ColorByReturns_Classified_SecondReturns.jpg](#)




C-2 Report on Multiple Discrete Returns (Tiled Data) - Third Returns

The purpose of this section is to show a graphic of lidar tiled data points colored by third returns. Blank tiles can indicate a collection or processing problem dealing with lidar return attribute information.

[Data Source - Y:\Mapping\Projects\65219796_ISGS_Boone_Winnebago\Production\Final_Client_Deliverables\Winnebago_Co_IL_West\Classified_LAS_1.4](Y:\Mapping\Projects\65219796_ISGS_Boone_Winnebago\Production\Final_Client_Deliverables\Winnebago_Co_IL_West\Classified_LAS_1.4)

[Result Path - D:\00_ISGS\Winn_QC\C_2\ColorByReturns_Classified_ThirdReturns.jpg](D:\00_ISGS\Winn_QC\C_2\ColorByReturns_Classified_ThirdReturns.jpg)



C-2 Report on Multiple Discrete Returns (Tiled Data) - Other Returns

The purpose of this section is to show a graphic of lidar tiled data points colored by fourth or other returns. Blank tiles can indicate a collection or processing problem dealing with lidar return attribute information.

[Data Source - Y:\Mapping\Projects\65219796_ISGS_Boone_Winnebago\Production\Final_Client_Deliverables\Winnebago_Co_IL_West\Classified_LAS_1.4](Y:\Mapping\Projects\65219796_ISGS_Boone_Winnebago\Production\Final_Client_Deliverables\Winnebago_Co_IL_West\Classified_LAS_1.4)

[Result Path - D:\00_ISGS\Winn_QC\C_2\ColorByReturns_Classified_OtherReturns.jpg](D:\00_ISGS\Winn_QC\C_2\ColorByReturns_Classified_OtherReturns.jpg)



C-3 Report on Intensity Values (Swath Data)

The USGS Lidar Base Specification Version 1.2 states: "Intensity values are required for each multiple discrete return. The values recorded in the LAS files shall be normalized to 16 bit, as described in the LAS Specification version 1.4 (American Society for Photogrammetry and Remote Sensing, 2011)."

The purpose of this section is to report on the presence and quantities of lidar intensity in the LAS swath data.

[Boresighted Files - Y:\Mapping\Projects\65219796_ISGS_Boone_Winnebago\Production\Final_Client_Deliverables\Winnebago_Co_IL_West\Raw_Swaths_LAS1.4](#)

File	Minimum	Maximum	Mean	Median	Mode
00100.las	16	59,408	2,677	2,768	2,736
00101.las	16	61,536	2,618	2,784	2,832
00102.las	16	62,128	2,292	2,496	2,704
00105.las	16	60,800	2,653	2,768	2,768
00106.las	16	61,696	2,620	2,736	2,832
00107.las	16	61,264	2,670	2,816	2,960
00108.las	16	60,768	2,741	2,864	2,944
00109.las	16	63,360	2,694	2,800	2,784
00110.las	16	62,064	2,702	2,816	3,136
00111.las	16	61,024	2,709	2,832	3,264
00112.las	16	61,040	2,684	2,768	2,816
00113.las	16	60,896	2,606	2,704	2,768
00114.las	16	62,496	2,637	2,768	2,832
00115.las	16	62,528	2,667	2,800	2,784
00116.las	16	60,608	2,707	2,832	2,864
00117.las	16	60,176	2,713	2,832	2,880
00118.las	16	61,696	2,686	2,784	2,816
00119.las	16	59,872	2,598	2,704	2,752
00120.las	16	60,800	2,559	2,624	2,608
00121.las	16	61,312	2,500	2,592	2,624
00122.las	16	60,944	2,454	2,576	2,656
00123.las	16	60,560	2,507	2,624	2,640
00124.las	16	61,680	2,497	2,640	2,752
00125.las	16	59,696	2,514	2,656	2,720
00126.las	16	61,824	2,593	2,736	2,768
00127.las	16	60,608	2,625	2,736	2,736

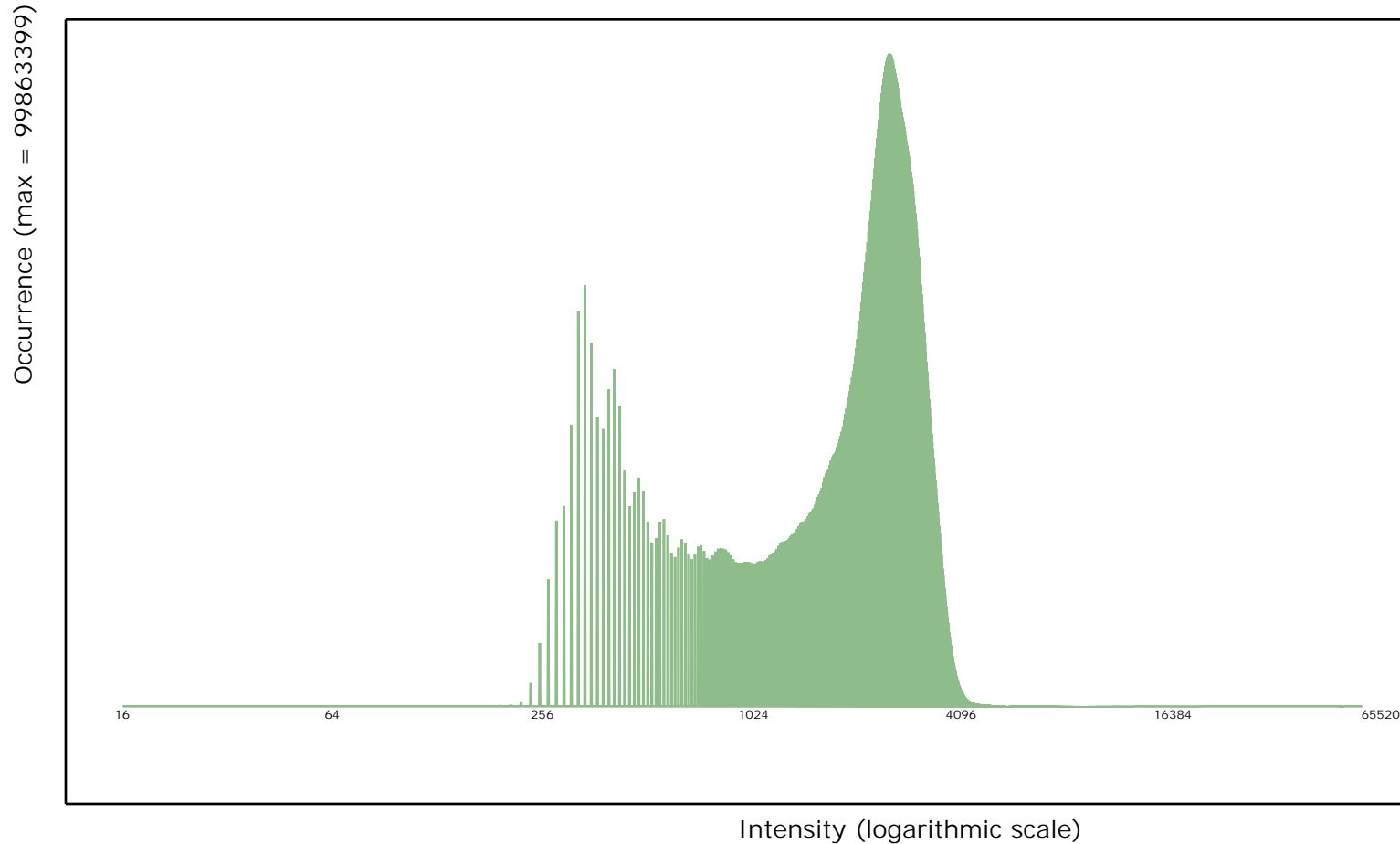
C-3 Report on Intensity Values (Swath Data) - continued

File	Minimum	Maximum	Mean	Median	Mode
00128.las	16	61,168	2,557	2,672	2,736
00129.las	16	59,888	2,532	2,640	2,736
00130.las	16	61,744	2,607	2,784	2,768
00131.las	16	61,920	2,623	2,800	2,768
00132.las	16	63,104	2,503	2,720	2,784
00133.las	16	61,904	2,549	2,768	2,800
00134.las	16	61,296	2,576	2,768	2,800
00135.las	16	61,056	2,570	2,752	2,816
00136.las	16	62,688	2,460	2,672	2,816
00137.las	16	61,456	2,407	2,640	2,816
00138.las	16	62,064	2,424	2,640	2,832
00139.las	16	61,776	2,486	2,736	2,912
00140.las	16	62,368	2,455	2,704	2,960
00141.las	16	62,336	2,423	2,688	2,848
00142.las	16	62,336	2,348	2,592	368
00143.las	16	61,888	2,321	2,512	368
00144.las	16	61,600	2,285	2,432	368
00145.las	16	61,792	2,258	2,352	368
00146.las	16	65,520	2,308	2,448	368
00147.las	16	61,760	2,332	2,512	368
00148.las	16	61,808	2,318	2,512	368
00149.las	16	61,776	2,335	2,528	368
00150.las	16	62,176	2,374	2,576	368
00151.las	16	61,312	2,355	2,544	368
00152.las	16	62,464	2,421	2,640	368
00153.las	16	62,208	2,260	2,448	368
00154.las	16	61,616	2,275	2,448	368
00155.las	16	61,952	2,426	2,656	3,104
00156.las	16	62,048	2,447	2,720	3,056
00157.las	16	62,560	2,559	2,816	3,056
00158.las	16	60,832	2,605	2,848	2,960
00159.las	16	62,224	2,567	2,832	2,880
Overall Statistics	16	65,520	2,507	2,704	2,816

C-3 Report on Intensity Values (Swath Data) - continued

The purpose of this section is to show a frequency distribution chart of intensities throughout all of the lidar swath files.

[Data Source - Y:\Mapping\Projects\65219796_ISGS_Boone_Winnebago\Production\Final_Client_Deliverables\Winnebago_Co_IL_West\Raw_Swaths_LAS1.4](#)




C-3 Report on Intensity Values (Swath Data) - continued

The purpose of this section is to show a graphic of lidar swath data points colored by intensity. Blank flight lines can indicate a collection or processing problem dealing with lidar intensity attribute information.

[Data Source - Y:\Mapping\Projects\65219796_ISGS_Boone_Winnebago\Production\Final_Client_Deliverables\Winnebago_Co_IL_West\Raw_Swaths_LAS1.4](Y:\Mapping\Projects\65219796_ISGS_Boone_Winnebago\Production\Final_Client_Deliverables\Winnebago_Co_IL_West\Raw_Swaths_LAS1.4)

[Result Path - D:\00_ISGS\Winn_QC\C_3\ColorByIntensity_Boresighted.jpg](D:\00_ISGS\Winn_QC\C_3\ColorByIntensity_Boresighted.jpg)



C-3 Report on Intensity Values (Tiled Data)

The purpose of this section is to report on the presence and quantities of lidar intensity in the LAS tiled data.

[Classified Files - Y:\Mapping\Projects\65219796_ISGS_Boone_Winnebago\Production\Final_Client_Deliverables\Winnebago_Co_IL_West\Classified_LAS_1.4](#)

File	Minimum	Maximum	Mean	Median	Mode
2503_2049.las	224	8,224	2,326	2,464	2,800
2503_2051.las	224	4,704	1,791	1,744	1,584
2503_2053.las	208	57,936	2,556	2,528	3,296
2503_2055.las	224	5,440	2,529	2,512	2,448
2503_2057.las	192	12,336	2,506	2,720	2,864
2503_2059.las	192	41,040	2,253	2,336	368
2503_2061.las	192	18,032	2,028	1,824	1,312
2503_2063.las	208	5,024	2,702	2,832	2,944
2503_2065.las	192	6,144	2,557	2,592	2,608
2503_2067.las	176	9,456	2,845	2,848	2,512
2503_2069.las	176	17,488	2,884	3,152	3,280
2503_2071.las	176	9,296	2,779	3,040	3,168
2503_2073.las	224	7,856	2,927	2,944	2,928
2503_2075.las	192	13,888	2,800	2,960	3,040
2503_2077.las	176	59,280	2,613	2,832	3,024
2503_2079.las	192	33,136	2,372	2,640	3,120
2503_2081.las	160	6,480	2,616	2,768	2,896
2503_2083.las	224	4,928	2,239	2,224	2,320
2503_2085.las	160	14,752	2,322	2,224	2,016
2503_2087.las	240	5,168	2,887	2,992	3,296
2503_2089.las	192	18,704	2,872	2,928	2,928
2503_2091.las	160	17,376	2,610	2,576	2,480
2503_2093.las	208	11,472	2,459	2,480	2,496
2503_2095.las	208	28,352	2,606	2,608	2,592
2503_2097.las	192	45,136	2,631	2,672	2,640
2503_2099.las	192	56,304	2,818	2,944	2,992
2503_2101.las	240	5,792	3,113	3,120	3,072
2503_2103.las	240	5,216	3,040	3,040	3,072
2503_2105.las	112	55,536	2,706	3,040	3,744

C-3 Report on Intensity Values (Tiled Data) - continued

File	Minimum	Maximum	Mean	Median	Mode
2503_2107.las	32	53,904	2,291	2,272	352
2503_2109.las	128	57,424	2,000	1,600	368
2503_2111.las	160	57,184	2,697	3,184	3,712
2503_2113.las	192	6,528	2,729	2,928	3,008
2503_2115.las	208	5,056	3,037	3,072	3,136
2503_2117.las	192	14,320	2,558	2,768	3,152
2503_2119.las	192	5,472	2,025	2,096	368
2503_2121.las	192	6,672	2,768	2,912	3,088
2503_2123.las	176	43,232	2,451	2,592	2,624
2503_2125.las	192	55,840	2,402	2,576	2,672
2503_2127.las	176	54,960	2,672	2,784	2,752
2505_2017.las	192	18,832	2,580	2,624	2,672
2505_2019.las	240	5,648	2,930	2,896	2,848
2505_2021.las	240	13,888	2,883	2,752	2,640
2505_2023.las	160	8,784	2,759	2,688	2,448
2505_2025.las	336	4,480	2,459	2,512	2,752
2505_2027.las	224	10,976	2,491	2,528	2,736
2505_2029.las	240	25,488	2,901	2,928	2,992
2505_2031.las	224	56,144	2,757	2,848	3,184
2505_2033.las	192	46,704	2,910	3,008	3,168
2505_2035.las	192	32,960	2,147	1,952	1,824
2505_2037.las	192	54,160	2,268	1,984	1,712
2505_2039.las	256	5,904	2,669	2,848	1,808
2505_2041.las	208	57,104	2,946	3,008	3,088
2505_2043.las	256	31,280	2,816	2,928	3,216
2505_2045.las	192	57,648	2,969	3,168	3,248
2505_2047.las	224	58,528	2,999	3,088	3,216
2505_2049.las	224	7,392	3,182	3,264	3,392
2505_2051.las	208	5,248	1,809	1,792	1,840
2505_2053.las	224	5,680	2,310	2,288	1,920
2505_2055.las	208	32,816	2,409	2,416	2,320
2505_2057.las	224	25,392	2,358	2,416	2,416
2505_2059.las	144	43,360	2,300	2,416	368

C-3 Report on Intensity Values (Tiled Data) - continued

File	Minimum	Maximum	Mean	Median	Mode
2505_2061.las	176	28,352	2,099	2,144	368
2505_2063.las	192	8,528	2,600	2,928	3,200
2505_2065.las	208	11,840	2,522	2,864	3,120
2505_2067.las	176	5,664	2,595	2,832	3,024
2505_2069.las	208	57,488	2,571	2,720	2,848
2505_2071.las	128	51,296	2,716	2,880	2,912
2505_2073.las	208	58,384	2,562	2,736	2,928
2505_2075.las	176	56,544	2,249	2,320	2,464
2505_2077.las	208	10,144	2,608	2,720	2,832
2505_2079.las	192	23,936	2,851	2,960	2,976
2505_2081.las	176	13,472	2,822	3,088	3,216
2505_2083.las	160	20,448	3,036	3,376	3,472
2505_2085.las	80	55,632	3,143	3,328	3,440
2505_2087.las	208	6,192	2,682	2,720	2,720
2505_2089.las	256	5,360	2,842	2,832	2,704
2505_2091.las	208	55,040	2,830	2,848	2,800
2505_2093.las	192	5,360	2,939	3,024	2,960
2505_2095.las	224	14,432	3,135	3,184	3,216
2505_2097.las	208	33,280	2,896	2,928	2,928
2505_2099.las	192	57,264	3,016	3,232	3,344
2505_2101.las	208	5,792	3,017	3,040	2,976
2505_2103.las	160	52,672	2,937	2,960	2,928
2505_2105.las	128	59,648	2,471	2,800	352
2505_2107.las	160	57,344	1,908	1,760	352
2505_2109.las	16	50,096	2,074	1,776	352
2505_2111.las	192	57,056	2,578	3,008	3,792
2505_2113.las	176	58,416	2,217	2,448	2,624
2505_2115.las	176	47,648	2,741	2,848	2,864
2505_2117.las	192	23,136	2,430	2,704	2,928
2505_2119.las	16	56,064	2,916	3,008	3,088
2505_2121.las	208	56,208	2,600	2,528	2,512
2505_2123.las	192	10,080	2,453	2,496	2,528
2505_2125.las	192	46,144	2,849	2,880	2,736

C-3 Report on Intensity Values (Tiled Data) - continued

File	Minimum	Maximum	Mean	Median	Mode
2505_2127.las	176	50,208	2,695	2,976	3,408
2507_2017.las	48	55,936	2,556	2,512	2,480
2507_2019.las	16	46,672	2,721	2,720	2,672
2507_2021.las	320	4,816	2,730	2,672	2,608
2507_2023.las	176	5,712	2,356	2,352	2,304
2507_2025.las	240	5,040	2,333	2,272	2,048
2507_2027.las	208	4,816	2,579	2,672	2,976
2507_2029.las	224	38,272	2,918	2,944	2,928
2507_2031.las	192	41,680	2,732	2,784	2,752
2507_2033.las	192	56,896	2,746	2,768	2,624
2507_2035.las	240	5,200	2,524	2,592	2,624
2507_2037.las	176	4,560	2,594	2,784	2,992
2507_2039.las	240	4,944	2,418	2,400	1,808
2507_2041.las	624	5,232	2,883	2,912	2,976
2507_2043.las	208	45,984	2,988	3,040	3,056
2507_2045.las	224	20,880	2,986	3,184	3,248
2507_2047.las	208	61,696	2,725	3,072	3,216
2507_2049.las	224	58,160	2,688	2,752	2,672
2507_2051.las	208	4,800	2,638	2,976	3,296
2507_2053.las	224	8,832	2,180	2,048	1,856
2507_2055.las	192	24,480	2,318	2,112	1,760
2507_2057.las	224	12,320	2,185	2,048	1,952
2507_2059.las	176	5,312	1,904	1,888	1,952
2507_2061.las	192	8,784	1,784	1,776	368
2507_2063.las	160	16,576	1,721	1,616	368
2507_2065.las	176	29,968	2,559	2,912	3,328
2507_2067.las	208	57,392	2,966	3,088	3,104
2507_2069.las	176	5,264	2,836	2,928	2,976
2507_2071.las	192	56,368	2,765	2,912	2,928
2507_2073.las	224	13,248	2,691	2,752	2,800
2507_2075.las	208	5,888	2,176	2,224	368
2507_2077.las	176	5,808	3,020	3,136	3,328
2507_2079.las	112	27,776	2,748	3,072	3,360

C-3 Report on Intensity Values (Tiled Data) - continued

File	Minimum	Maximum	Mean	Median	Mode
2507_2081.las	208	13,824	2,811	2,944	3,216
2507_2083.las	208	5,328	3,345	3,408	3,552
2507_2085.las	144	51,760	2,961	3,216	3,472
2507_2087.las	16	59,168	2,761	2,816	3,232
2507_2089.las	192	32,224	2,873	3,088	3,472
2507_2091.las	208	8,000	2,980	3,024	3,104
2507_2093.las	160	5,248	3,174	3,264	3,392
2507_2095.las	176	19,024	2,923	3,040	3,376
2507_2097.las	208	5,552	3,002	3,072	3,072
2507_2099.las	176	5,904	3,035	3,088	3,200
2507_2101.las	224	56,960	3,197	3,312	3,408
2507_2103.las	192	14,576	2,971	3,152	3,280
2507_2105.las	16	56,160	2,662	3,152	3,680
2507_2107.las	176	56,624	1,892	1,600	352
2507_2109.las	16	58,560	2,413	2,496	352
2507_2111.las	32	55,696	2,644	3,072	3,776
2507_2113.las	160	10,720	2,598	2,752	2,832
2507_2115.las	176	31,184	2,749	2,944	3,088
2507_2117.las	208	51,200	2,891	3,072	3,200
2507_2119.las	208	14,032	2,792	3,056	3,168
2507_2121.las	176	52,592	2,339	2,528	368
2507_2123.las	160	12,336	2,318	2,544	2,624
2507_2125.las	160	58,816	2,468	2,624	3,328
2507_2127.las	192	57,008	2,784	2,944	2,928
2509_2017.las	192	19,328	2,773	2,816	2,688
2509_2019.las	256	6,064	2,800	2,784	2,752
2509_2021.las	240	49,360	2,992	3,040	3,152
2509_2023.las	208	57,888	2,462	2,432	2,272
2509_2025.las	288	4,832	2,732	2,752	2,768
2509_2027.las	224	14,608	2,917	2,928	2,864
2509_2029.las	208	5,408	2,749	2,736	2,672
2509_2031.las	192	52,128	3,038	3,344	3,536
2509_2033.las	192	30,192	3,007	3,072	3,280

C-3 Report on Intensity Values (Tiled Data) - continued

File	Minimum	Maximum	Mean	Median	Mode
2509_2035.las	160	11,424	2,957	3,008	3,136
2509_2037.las	16	57,296	2,807	2,880	3,008
2509_2039.las	240	4,800	2,589	2,544	2,128
2509_2041.las	256	5,552	2,891	2,944	2,960
2509_2043.las	224	53,392	3,073	3,088	3,040
2509_2045.las	192	6,656	2,611	2,592	3,552
2509_2047.las	192	58,176	2,790	3,040	3,168
2509_2049.las	16	59,088	2,975	3,040	3,104
2509_2051.las	240	5,488	3,112	3,168	3,216
2509_2053.las	224	21,360	2,654	2,640	2,496
2509_2055.las	16	61,264	2,756	2,752	2,736
2509_2057.las	240	12,496	2,515	2,688	2,832
2509_2059.las	208	5,712	2,010	1,920	1,936
2509_2061.las	192	14,000	1,934	1,856	368
2509_2063.las	192	17,280	1,773	1,648	368
2509_2065.las	176	57,568	2,738	3,184	3,728
2509_2067.las	192	9,600	3,329	3,504	3,600
2509_2069.las	16	56,688	2,694	2,848	2,992
2509_2071.las	192	7,968	2,757	2,960	3,120
2509_2073.las	176	55,472	2,608	2,736	2,752
2509_2075.las	208	56,144	2,684	2,832	2,976
2509_2077.las	192	46,496	2,537	2,704	2,784
2509_2079.las	192	8,704	2,769	2,800	2,864
2509_2081.las	176	54,944	2,775	2,848	3,136
2509_2083.las	16	56,496	3,046	3,120	3,136
2509_2085.las	176	24,640	2,814	2,992	3,136
2509_2087.las	224	41,664	3,120	3,136	3,184
2509_2089.las	192	13,184	3,121	3,168	3,184
2509_2091.las	224	56,832	2,883	2,944	2,992
2509_2093.las	192	9,008	3,008	2,976	2,816
2509_2095.las	192	54,448	2,733	2,784	2,944
2509_2097.las	176	55,920	2,836	2,848	2,992
2509_2099.las	208	9,056	2,870	2,832	2,704

C-3 Report on Intensity Values (Tiled Data) - continued

File	Minimum	Maximum	Mean	Median	Mode
2509_2101.las	208	57,856	2,923	3,056	3,376
2509_2103.las	208	56,096	2,723	2,784	2,704
2509_2105.las	32	57,248	2,515	2,432	2,304
2509_2107.las	16	58,224	2,812	2,880	2,832
2509_2109.las	192	37,312	2,502	2,688	352
2509_2111.las	176	20,096	2,733	3,136	3,440
2509_2113.las	208	56,560	2,590	2,608	2,400
2509_2115.las	16	57,568	2,766	3,120	3,376
2509_2117.las	96	22,224	2,521	2,832	3,424
2509_2119.las	32	56,784	2,089	2,032	352
2509_2121.las	192	52,320	2,811	3,216	3,584
2509_2123.las	160	14,192	2,777	2,768	2,768
2509_2125.las	192	37,760	2,459	2,608	352
2509_2127.las	208	5,616	2,986	3,152	3,120
2511_2017.las	128	21,904	2,704	2,656	2,592
2511_2019.las	176	10,656	2,664	2,624	2,592
2511_2021.las	192	44,768	2,760	2,736	2,672
2511_2023.las	256	56,768	2,931	2,944	2,960
2511_2025.las	208	59,600	2,736	2,672	2,496
2511_2027.las	256	57,552	2,498	2,400	2,304
2511_2029.las	240	7,472	3,408	3,424	3,456
2511_2031.las	208	33,600	2,474	2,320	2,064
2511_2033.las	16	59,408	2,694	2,704	2,672
2511_2035.las	192	6,832	2,408	2,384	2,288
2511_2037.las	96	31,312	2,602	2,592	2,592
2511_2039.las	256	4,912	2,837	2,896	2,928
2511_2041.las	224	5,120	2,966	3,024	3,152
2511_2043.las	16	52,112	2,812	2,864	2,848
2511_2045.las	144	60,080	1,701	1,616	368
2511_2047.las	192	50,672	2,158	2,272	368
2511_2049.las	208	44,368	2,738	2,816	2,816
2511_2051.las	240	34,848	2,846	2,848	2,880
2511_2053.las	16	61,792	2,780	2,784	2,736

C-3 Report on Intensity Values (Tiled Data) - continued

File	Minimum	Maximum	Mean	Median	Mode
2511_2055.las	192	59,888	2,822	3,008	2,896
2511_2057.las	160	38,352	2,935	2,976	2,928
2511_2059.las	192	60,848	2,130	2,176	384
2511_2061.las	192	23,040	1,748	1,712	384
2511_2063.las	192	59,600	2,764	2,944	2,928
2511_2065.las	208	13,904	2,427	2,640	368
2511_2067.las	208	58,768	3,243	3,312	3,328
2511_2069.las	160	5,008	3,027	3,088	3,056
2511_2071.las	208	6,416	2,844	3,008	3,040
2511_2073.las	192	45,056	2,852	2,960	2,928
2511_2075.las	192	5,344	2,475	2,592	2,848
2511_2077.las	208	5,696	2,649	2,576	2,432
2511_2079.las	192	5,296	2,252	2,368	2,480
2511_2081.las	192	22,928	2,778	2,848	3,184
2511_2083.las	224	5,456	2,978	2,960	2,928
2511_2085.las	176	47,088	3,369	3,408	3,200
2511_2087.las	208	5,216	3,060	3,120	3,200
2511_2089.las	240	5,136	3,150	3,184	3,232
2511_2091.las	176	55,760	2,829	2,912	3,072
2511_2093.las	240	5,056	2,831	2,832	2,816
2511_2095.las	208	4,912	2,870	2,880	2,832
2511_2097.las	240	9,072	2,715	2,688	2,688
2511_2099.las	240	5,344	2,692	2,704	2,688
2511_2101.las	224	5,600	3,100	3,328	3,456
2511_2103.las	224	25,456	2,421	2,528	2,704
2511_2105.las	208	18,432	2,615	2,464	2,288
2511_2107.las	192	19,088	2,813	2,912	2,944
2511_2109.las	192	5,440	2,579	2,832	2,960
2511_2111.las	208	16,736	3,081	3,200	3,280
2511_2113.las	192	13,664	2,705	2,816	3,328
2511_2115.las	176	59,024	3,052	3,216	3,232
2511_2117.las	192	6,640	2,530	2,784	352
2511_2119.las	192	58,352	2,507	2,832	3,008

C-3 Report on Intensity Values (Tiled Data) - continued

File	Minimum	Maximum	Mean	Median	Mode
2511_2121.las	176	49,280	2,844	2,992	2,944
2511_2123.las	16	56,560	3,009	2,992	2,800
2511_2125.las	160	45,680	2,591	2,768	2,832
2511_2127.las	208	25,104	2,688	2,880	3,200
2513_2017.las	160	56,352	3,030	3,072	2,832
2513_2019.las	272	7,664	2,512	2,432	2,208
2513_2021.las	208	4,960	3,039	3,152	3,248
2513_2023.las	224	5,616	3,004	3,040	3,088
2513_2025.las	224	27,392	2,650	2,672	2,512
2513_2027.las	256	4,752	2,407	2,384	2,384
2513_2029.las	208	5,008	2,676	2,640	2,640
2513_2031.las	224	41,920	2,956	3,040	3,168
2513_2033.las	192	12,512	2,618	2,672	2,736
2513_2035.las	224	4,656	2,320	2,320	2,304
2513_2037.las	224	5,088	2,424	2,416	2,528
2513_2039.las	48	58,240	3,018	3,168	3,280
2513_2041.las	240	8,096	2,929	2,960	3,024
2513_2043.las	272	4,512	2,972	3,008	3,024
2513_2045.las	16	56,208	2,371	2,512	352
2513_2047.las	176	58,480	2,530	2,656	2,672
2513_2049.las	192	58,192	2,446	2,480	2,240
2513_2051.las	192	12,832	2,681	2,816	3,200
2513_2053.las	176	57,216	2,681	2,720	2,848
2513_2055.las	192	58,816	2,517	2,560	2,384
2513_2057.las	32	59,456	2,248	2,240	368
2513_2059.las	16	63,360	2,623	2,848	3,568
2513_2061.las	192	29,632	2,468	2,784	2,960
2513_2063.las	208	16,336	2,862	2,960	3,152
2513_2065.las	192	29,280	2,245	1,984	1,584
2513_2067.las	224	14,960	3,087	3,136	3,088
2513_2069.las	208	58,480	2,754	2,736	2,448
2513_2071.las	64	53,504	2,579	2,848	2,928
2513_2073.las	192	23,088	2,466	2,768	3,024

C-3 Report on Intensity Values (Tiled Data) - continued

File	Minimum	Maximum	Mean	Median	Mode
2513_2075.las	176	52,928	2,617	2,896	3,152
2513_2077.las	208	47,024	2,934	3,120	3,264
2513_2079.las	208	57,696	2,991	3,200	3,520
2513_2081.las	16	53,248	2,526	2,544	2,544
2513_2083.las	192	4,880	2,447	2,448	2,448
2513_2085.las	208	4,848	2,732	2,784	2,848
2513_2087.las	240	5,312	2,370	2,336	2,336
2513_2089.las	1,024	4,816	2,849	2,832	2,336
2513_2091.las	224	5,776	3,071	3,104	3,072
2513_2093.las	1,024	7,296	3,287	3,296	3,280
2513_2095.las	208	5,648	3,281	3,344	3,344
2513_2097.las	192	50,176	2,716	2,688	2,672
2513_2099.las	224	5,312	2,784	2,720	2,624
2513_2101.las	192	21,856	2,748	2,832	3,328
2513_2103.las	224	33,920	2,194	2,032	1,568
2513_2105.las	224	19,952	3,408	3,536	3,584
2513_2107.las	192	56,112	3,362	3,504	3,584
2513_2109.las	256	5,376	2,660	2,608	2,336
2513_2111.las	176	58,240	2,396	2,320	2,240
2513_2113.las	208	18,240	3,082	3,120	3,136
2513_2115.las	192	57,312	2,567	2,752	2,800
2513_2117.las	192	6,352	2,821	3,136	3,296
2513_2119.las	208	28,384	3,012	3,104	2,928
2513_2121.las	192	6,160	2,641	2,912	2,976
2513_2123.las	192	5,424	2,909	3,072	3,088
2513_2125.las	192	4,896	1,941	2,016	992
2513_2127.las	192	5,376	2,257	2,208	1,920
2515_2017.las	192	40,352	3,397	3,456	3,520
2515_2019.las	208	25,136	2,577	2,480	2,272
2515_2021.las	208	16,736	2,775	2,752	2,624
2515_2023.las	192	11,104	3,100	3,136	3,184
2515_2025.las	256	11,264	2,685	2,720	2,784
2515_2027.las	208	30,720	2,569	2,576	2,480

C-3 Report on Intensity Values (Tiled Data) - continued

File	Minimum	Maximum	Mean	Median	Mode
2515_2029.las	112	59,616	2,420	2,512	2,640
2515_2031.las	160	58,064	2,569	2,752	3,216
2515_2033.las	208	40,784	2,506	2,560	2,640
2515_2035.las	208	17,104	2,195	2,192	2,208
2515_2037.las	208	22,704	2,255	2,128	1,888
2515_2039.las	192	23,680	3,079	3,232	3,360
2515_2041.las	192	60,848	2,812	2,912	2,976
2515_2043.las	224	11,760	2,770	2,784	3,232
2515_2045.las	16	58,880	2,305	2,416	368
2515_2047.las	176	55,664	2,394	2,672	352
2515_2049.las	16	60,032	2,523	2,560	2,304
2515_2051.las	192	23,264	2,527	2,480	2,368
2515_2053.las	192	60,368	2,502	2,480	2,336
2515_2055.las	16	62,064	2,498	2,592	3,728
2515_2057.las	16	61,712	2,017	1,936	368
2515_2059.las	16	60,960	2,483	2,640	2,608
2515_2061.las	192	60,656	2,156	2,176	368
2515_2063.las	208	22,208	2,121	2,080	2,224
2515_2065.las	208	50,496	2,201	2,048	1,856
2515_2067.las	208	59,408	2,742	2,800	3,280
2515_2069.las	96	60,832	2,853	3,104	3,552
2515_2071.las	208	59,168	2,915	3,088	3,152
2515_2073.las	208	51,984	2,595	2,688	2,928
2515_2075.las	192	58,896	2,561	2,656	2,800
2515_2077.las	176	20,064	2,893	3,120	3,280
2515_2079.las	192	27,904	2,765	3,056	3,376
2515_2081.las	192	54,448	2,702	2,848	3,536
2515_2083.las	208	45,680	2,930	3,088	3,392
2515_2085.las	32	58,320	2,856	2,912	2,864
2515_2087.las	176	51,952	2,978	2,976	2,848
2515_2089.las	192	44,112	2,808	2,736	2,544
2515_2091.las	192	45,328	3,182	3,264	3,280
2515_2093.las	192	42,848	3,003	3,072	3,280

C-3 Report on Intensity Values (Tiled Data) - continued

File	Minimum	Maximum	Mean	Median	Mode
2515_2095.las	208	11,984	3,381	3,440	3,440
2515_2097.las	176	9,824	3,225	3,296	3,280
2515_2099.las	192	29,968	3,185	3,264	3,456
2515_2101.las	192	5,712	2,867	2,960	3,168
2515_2103.las	208	12,624	3,117	3,216	3,200
2515_2105.las	160	13,024	3,230	3,264	3,248
2515_2107.las	192	10,720	3,242	3,344	3,360
2515_2109.las	224	5,328	2,354	2,304	2,192
2515_2111.las	160	16,400	2,480	2,528	2,528
2515_2113.las	208	5,888	2,375	2,416	2,352
2515_2115.las	176	57,776	2,593	2,736	2,752
2515_2117.las	224	6,048	3,119	3,216	3,200
2515_2119.las	224	5,760	2,837	2,976	2,896
2515_2121.las	192	5,488	2,609	3,120	3,504
2515_2123.las	192	8,080	3,204	3,408	3,456
2515_2125.las	192	51,664	2,397	2,624	1,152
2515_2127.las	192	5,760	2,587	2,752	2,752
2517_2017.las	208	14,800	2,958	2,976	2,976
2517_2019.las	208	14,800	3,313	3,408	3,696
2517_2021.las	240	5,904	3,049	3,056	3,008
2517_2023.las	224	16,656	3,104	3,312	3,536
2517_2025.las	208	17,600	2,748	2,720	2,608
2517_2027.las	192	57,744	2,776	2,960	3,024
2517_2029.las	32	57,264	2,485	2,528	2,464
2517_2031.las	208	40,096	2,531	2,480	2,400
2517_2033.las	176	8,240	2,543	2,672	2,816
2517_2035.las	224	5,568	2,007	1,952	1,888
2517_2037.las	192	5,776	2,629	2,784	2,944
2517_2039.las	208	26,512	3,074	3,232	3,392
2517_2041.las	224	5,232	2,283	2,112	1,888
2517_2043.las	192	6,032	2,382	2,272	1,888
2517_2045.las	32	56,544	2,501	2,608	368
2517_2047.las	16	56,096	2,656	2,848	3,008

C-3 Report on Intensity Values (Tiled Data) - continued

File	Minimum	Maximum	Mean	Median	Mode
2517_2049.las	32	57,840	2,348	2,576	368
2517_2051.las	192	48,336	2,616	2,928	3,232
2517_2053.las	176	60,208	2,528	2,688	2,656
2517_2055.las	160	58,240	2,212	2,176	2,192
2517_2057.las	16	60,880	2,232	2,240	1,952
2517_2059.las	208	36,464	2,539	2,640	2,704
2517_2061.las	192	26,016	2,581	2,656	2,784
2517_2063.las	192	4,784	1,959	1,968	1,856
2517_2065.las	192	57,392	2,472	2,544	2,464
2517_2067.las	224	13,360	2,596	2,576	2,544
2517_2069.las	176	40,656	2,540	2,464	2,416
2517_2071.las	192	55,136	2,260	2,224	2,160
2517_2073.las	240	24,928	2,466	2,240	2,064
2517_2075.las	192	4,848	2,240	2,240	2,144
2517_2077.las	192	46,416	2,347	2,288	2,256
2517_2079.las	176	5,296	2,330	2,384	2,480
2517_2081.las	208	60,784	2,648	2,736	2,880
2517_2083.las	176	6,176	3,005	3,008	3,024
2517_2085.las	128	58,016	2,924	3,120	3,280
2517_2087.las	192	5,792	3,157	3,296	3,456
2517_2089.las	208	5,312	3,014	3,168	3,264
2517_2091.las	208	24,432	3,214	3,296	3,296
2517_2093.las	208	5,424	2,890	3,008	2,976
2517_2095.las	256	5,840	3,277	3,312	3,360
2517_2097.las	16	60,880	3,093	3,184	3,376
2517_2099.las	192	29,712	2,925	2,912	2,768
2517_2101.las	192	5,856	2,770	2,896	2,928
2517_2103.las	224	12,560	2,867	2,880	2,928
2517_2105.las	192	12,496	2,649	2,656	2,608
2517_2107.las	224	12,080	2,447	2,416	2,384
2517_2109.las	208	5,280	2,555	2,640	2,672
2517_2111.las	32	55,792	3,092	3,152	3,360
2517_2113.las	16	58,480	3,140	3,280	3,296

C-3 Report on Intensity Values (Tiled Data) - continued

File	Minimum	Maximum	Mean	Median	Mode
2517_2115.las	192	17,648	3,008	3,152	3,216
2517_2117.las	224	6,976	2,976	3,168	3,216
2517_2119.las	240	5,408	3,057	3,104	3,200
2517_2121.las	208	17,584	2,764	2,784	2,272
2517_2123.las	208	5,184	2,624	2,960	3,216
2517_2125.las	192	17,424	2,413	2,768	3,136
2517_2127.las	224	14,608	3,010	3,136	3,216
2519_2017.las	192	43,840	2,920	2,944	2,896
2519_2019.las	160	5,408	3,137	3,136	3,072
2519_2021.las	192	5,680	2,625	2,816	2,992
2519_2023.las	192	11,808	3,269	3,440	3,520
2519_2025.las	192	5,056	2,829	2,688	2,464
2519_2027.las	176	11,104	2,684	2,688	2,688
2519_2029.las	192	57,088	2,610	2,640	2,688
2519_2031.las	176	6,208	2,496	2,496	2,480
2519_2033.las	176	8,144	2,636	2,656	2,768
2519_2035.las	192	4,928	2,232	2,208	1,952
2519_2037.las	224	5,360	2,727	2,864	2,976
2519_2039.las	192	52,416	3,238	3,312	3,424
2519_2041.las	304	8,800	3,106	3,168	3,488
2519_2043.las	208	15,520	2,436	2,528	2,704
2519_2045.las	192	59,440	2,502	2,656	2,704
2519_2047.las	192	13,904	2,779	3,088	3,408
2519_2049.las	176	56,608	2,620	3,024	3,344
2519_2051.las	176	44,528	2,391	2,528	2,704
2519_2053.las	64	47,104	2,478	2,672	2,784
2519_2055.las	192	9,952	2,313	2,368	3,200
2519_2057.las	192	43,120	2,321	2,256	2,192
2519_2059.las	192	21,200	2,342	2,432	2,352
2519_2061.las	208	11,552	2,650	2,864	2,880
2519_2063.las	176	13,120	2,145	2,224	368
2519_2065.las	192	58,528	2,238	2,288	2,320
2519_2067.las	192	8,064	2,388	2,400	2,400

C-3 Report on Intensity Values (Tiled Data) - continued

File	Minimum	Maximum	Mean	Median	Mode
2519_2069.las	208	16,592	2,395	2,400	2,496
2519_2071.las	208	56,944	2,368	2,400	2,464
2519_2073.las	192	12,464	2,584	2,528	2,576
2519_2075.las	208	32,368	2,304	2,320	2,416
2519_2077.las	208	5,216	2,359	2,384	2,656
2519_2079.las	176	5,504	2,017	2,176	368
2519_2081.las	176	9,120	1,983	2,112	352
2519_2083.las	192	5,568	2,579	2,752	3,136
2519_2085.las	208	4,864	2,829	2,896	3,200
2519_2087.las	192	15,232	2,979	3,008	2,960
2519_2089.las	192	5,632	3,007	3,200	3,296
2519_2091.las	96	57,712	2,788	3,040	3,264
2519_2093.las	192	5,776	2,755	2,848	2,656
2519_2095.las	208	60,896	2,977	3,024	3,072
2519_2097.las	192	29,408	3,182	3,248	3,264
2519_2099.las	176	60,624	2,605	2,816	2,816
2519_2101.las	224	40,080	2,754	2,768	2,864
2519_2103.las	208	61,040	2,507	2,672	2,816
2519_2105.las	224	59,424	2,517	2,464	2,304
2519_2107.las	208	11,456	2,487	2,304	2,032
2519_2109.las	176	57,856	2,646	2,640	2,544
2519_2111.las	176	53,984	2,507	2,752	3,344
2519_2113.las	192	5,392	2,597	2,784	3,120
2519_2115.las	192	6,016	2,815	2,928	3,008
2519_2117.las	176	8,944	3,005	3,184	3,232
2519_2119.las	208	7,056	3,116	3,136	3,168
2519_2121.las	208	5,344	3,076	3,216	3,232
2519_2123.las	192	16,848	3,089	3,216	3,248
2519_2125.las	192	44,608	2,822	3,024	3,152
2519_2127.las	208	5,104	2,084	1,824	1,536
2521_2017.las	48	57,120	2,938	2,928	2,832
2521_2019.las	208	5,264	2,854	2,928	2,816
2521_2021.las	208	8,976	2,531	2,768	3,248

C-3 Report on Intensity Values (Tiled Data) - continued

File	Minimum	Maximum	Mean	Median	Mode
2521_2023.las	208	38,128	2,681	2,576	2,192
2521_2025.las	192	57,392	3,050	3,200	3,312
2521_2027.las	224	42,640	2,754	2,736	2,624
2521_2029.las	192	57,856	2,461	2,448	2,416
2521_2031.las	208	55,200	2,460	2,480	2,496
2521_2033.las	208	5,280	2,493	2,496	2,512
2521_2035.las	240	5,520	2,351	2,352	2,288
2521_2037.las	224	5,520	2,571	2,656	2,704
2521_2039.las	208	57,152	2,538	2,752	3,408
2521_2041.las	192	5,264	1,925	1,552	1,120
2521_2043.las	192	51,584	2,294	2,448	2,688
2521_2045.las	192	45,008	2,745	2,768	2,752
2521_2047.las	192	5,168	3,112	3,312	3,456
2521_2049.las	192	41,712	2,734	3,008	3,232
2521_2051.las	192	32,640	2,789	3,104	3,232
2521_2053.las	192	30,672	2,609	2,864	3,024
2521_2055.las	32	54,240	2,564	2,880	3,200
2521_2057.las	208	56,800	2,747	3,024	3,296
2521_2059.las	208	34,400	2,746	2,864	2,992
2521_2061.las	176	41,168	2,135	2,416	352
2521_2063.las	192	47,680	2,224	2,320	368
2521_2065.las	192	8,192	2,324	2,544	2,832
2521_2067.las	192	17,504	1,785	1,760	368
2521_2069.las	176	6,720	2,047	2,192	368
2521_2071.las	192	40,128	1,986	2,096	368
2521_2073.las	192	23,408	2,586	2,640	2,944
2521_2075.las	192	6,368	2,003	2,080	2,112
2521_2077.las	224	4,976	2,305	2,336	2,512
2521_2079.las	192	7,536	2,193	2,240	2,256
2521_2081.las	192	37,200	2,579	2,768	3,248
2521_2083.las	192	5,984	2,525	2,608	2,496
2521_2085.las	32	59,648	2,721	2,800	2,704
2521_2087.las	192	4,944	2,541	2,720	2,816

C-3 Report on Intensity Values (Tiled Data) - continued

File	Minimum	Maximum	Mean	Median	Mode
2521_2089.las	208	59,680	2,922	3,008	3,056
2521_2091.las	192	24,144	2,704	2,688	2,608
2521_2093.las	96	56,576	2,497	2,512	2,496
2521_2095.las	192	48,480	2,714	2,720	2,768
2521_2097.las	192	37,072	2,963	3,056	3,248
2521_2099.las	208	17,888	2,986	3,088	3,280
2521_2101.las	16	59,408	2,775	3,136	3,216
2521_2103.las	64	62,208	2,337	2,320	2,304
2521_2105.las	224	38,976	2,548	2,592	2,592
2521_2107.las	240	5,920	2,857	2,880	2,912
2521_2109.las	192	37,888	2,826	2,912	2,832
2521_2111.las	224	6,528	2,902	3,056	3,152
2521_2113.las	192	56,864	2,775	2,848	2,928
2521_2115.las	192	56,624	2,600	2,688	2,704
2521_2117.las	160	23,456	2,241	2,416	2,672
2521_2119.las	192	38,112	2,849	3,040	3,200
2521_2121.las	208	5,968	3,092	3,264	3,296
2521_2123.las	192	26,816	3,068	3,248	3,424
2521_2125.las	240	19,680	2,758	2,832	3,344
2521_2127.las	208	56,512	2,085	2,064	1,536
2523_2017.las	64	55,280	3,024	3,216	3,424
2523_2019.las	16	17,952	2,819	2,896	2,752
2523_2021.las	208	5,008	2,650	2,656	2,720
2523_2023.las	144	60,288	2,963	3,040	3,200
2523_2025.las	208	5,648	2,465	2,464	2,416
2523_2027.las	192	49,776	2,622	2,720	2,848
2523_2029.las	192	29,200	2,363	2,352	2,288
2523_2031.las	224	5,312	2,307	2,336	2,368
2523_2033.las	176	21,840	2,128	2,064	1,856
2523_2035.las	208	4,976	2,239	2,304	2,368
2523_2037.las	256	42,528	2,164	2,160	2,176
2523_2039.las	208	4,896	1,540	1,552	1,616
2523_2041.las	192	5,264	1,660	1,392	1,168

C-3 Report on Intensity Values (Tiled Data) - continued

File	Minimum	Maximum	Mean	Median	Mode
2523_2043.las	208	5,280	2,519	2,464	2,416
2523_2045.las	208	5,872	2,779	2,784	2,800
2523_2047.las	208	53,568	2,921	2,960	2,880
2523_2049.las	192	56,640	2,757	2,816	2,768
2523_2051.las	192	19,200	2,763	2,976	3,056
2523_2053.las	208	27,664	2,769	2,912	2,896
2523_2055.las	208	5,344	3,082	3,168	3,168
2523_2057.las	32	57,472	3,039	3,088	2,976
2523_2059.las	224	5,840	3,202	3,376	3,520
2523_2061.las	128	42,048	2,580	2,784	3,360
2523_2063.las	176	6,336	2,740	3,008	3,360
2523_2065.las	192	5,008	2,339	2,400	1,824
2523_2067.las	192	11,344	1,969	2,048	352
2523_2069.las	176	18,960	1,795	1,856	368
2523_2071.las	176	25,168	2,105	2,192	368
2523_2073.las	160	45,408	2,265	2,496	368
2523_2075.las	176	10,032	2,462	2,576	2,528
2523_2077.las	208	5,536	2,759	2,784	2,544
2523_2079.las	192	14,640	2,757	2,976	3,296
2523_2081.las	176	28,240	2,925	3,040	2,912
2523_2083.las	192	16,992	2,440	2,736	2,944
2523_2085.las	160	50,752	2,400	2,624	2,704
2523_2087.las	192	26,064	2,792	2,832	2,688
2523_2089.las	176	47,984	2,689	3,088	3,424
2523_2091.las	192	37,760	2,665	2,864	3,008
2523_2093.las	208	56,784	3,090	3,264	3,424
2523_2095.las	16	56,288	3,073	3,168	3,248
2523_2097.las	32	56,960	2,668	2,688	2,720
2523_2099.las	192	59,488	2,873	3,360	3,744
2523_2101.las	176	59,696	2,530	2,640	3,952
2523_2103.las	32	57,344	2,446	2,448	368
2523_2105.las	224	28,592	2,755	2,864	3,056
2523_2107.las	240	6,512	2,830	2,720	2,592

C-3 Report on Intensity Values (Tiled Data) - continued

File	Minimum	Maximum	Mean	Median	Mode
2523_2109.las	192	8,672	2,657	2,672	2,624
2523_2111.las	272	4,752	2,941	3,008	3,360
2523_2113.las	224	5,184	3,175	3,296	3,392
2523_2115.las	192	47,120	2,796	2,928	2,912
2523_2117.las	192	56,288	2,602	2,672	2,672
2523_2119.las	192	51,296	2,881	2,944	3,008
2523_2121.las	192	12,576	2,879	3,088	3,184
2523_2123.las	192	35,040	3,086	3,200	3,216
2523_2125.las	208	13,264	2,806	2,736	2,272
2523_2127.las	208	5,776	2,427	2,128	1,808
2525_2017.las	192	58,304	2,899	2,928	2,816
2525_2019.las	224	6,096	2,935	2,896	2,736
2525_2021.las	208	5,504	2,785	2,928	2,848
2525_2023.las	208	14,496	2,580	2,720	2,752
2525_2025.las	208	5,184	2,605	2,672	2,640
2525_2027.las	160	18,848	2,442	2,400	2,352
2525_2029.las	192	56,240	2,763	2,880	3,008
2525_2031.las	208	40,928	2,811	2,864	2,832
2525_2033.las	192	56,720	1,944	1,792	1,616
2525_2035.las	208	5,696	1,874	1,712	1,616
2525_2037.las	208	4,720	1,808	1,744	1,632
2525_2039.las	208	5,184	1,449	1,344	1,376
2525_2041.las	240	16,672	2,352	2,352	3,296
2525_2043.las	208	12,960	3,064	3,264	3,328
2525_2045.las	256	7,744	2,387	2,336	2,240
2525_2047.las	176	57,120	2,898	2,832	2,576
2525_2049.las	16	57,264	2,802	2,848	2,656
2525_2051.las	192	32,768	2,886	2,976	2,896
2525_2053.las	176	56,928	2,824	2,928	2,864
2525_2055.las	192	5,712	2,914	3,104	3,216
2525_2057.las	224	5,968	3,274	3,440	4,224
2525_2059.las	208	35,152	2,809	2,624	2,480
2525_2061.las	192	48,240	2,774	2,720	2,352

C-3 Report on Intensity Values (Tiled Data) - continued

File	Minimum	Maximum	Mean	Median	Mode
2525_2063.las	208	24,016	3,112	3,312	3,424
2525_2065.las	208	5,936	2,952	3,120	3,408
2525_2067.las	192	12,592	2,277	2,368	3,136
2525_2069.las	192	6,752	1,970	2,128	368
2525_2071.las	192	17,760	1,835	1,808	368
2525_2073.las	176	33,776	1,867	1,856	368
2525_2075.las	80	16,896	2,073	2,096	368
2525_2077.las	192	52,128	2,614	2,640	2,400
2525_2079.las	192	12,032	2,857	3,088	3,216
2525_2081.las	16	41,200	2,750	2,928	2,832
2525_2083.las	176	20,496	2,499	2,768	2,928
2525_2085.las	16	58,304	2,801	2,880	3,072
2525_2087.las	144	26,560	2,610	2,752	3,008
2525_2089.las	192	55,664	2,977	3,168	3,040
2525_2091.las	192	12,832	2,988	3,088	3,264
2525_2093.las	192	46,608	3,071	3,216	3,360
2525_2095.las	208	6,704	2,935	2,944	2,752
2525_2097.las	192	8,224	2,761	2,816	2,800
2525_2099.las	224	16,864	3,047	3,168	3,248
2525_2101.las	192	62,496	2,475	2,768	3,312
2525_2103.las	176	58,016	2,548	2,768	368
2525_2105.las	16	61,600	2,594	2,560	2,480
2525_2107.las	192	21,712	2,438	2,464	2,480
2525_2109.las	208	6,416	2,546	2,496	2,464
2525_2111.las	176	55,712	2,639	2,720	2,624
2525_2113.las	32	52,112	2,804	3,088	3,376
2525_2115.las	192	59,744	3,042	3,280	3,360
2525_2117.las	128	5,568	2,574	2,928	3,248
2525_2119.las	128	55,552	2,606	2,848	3,216
2525_2121.las	176	55,056	2,760	2,928	2,864
2525_2123.las	224	56,336	2,949	2,928	2,816
2525_2125.las	192	21,712	2,780	2,992	3,552
2525_2127.las	208	6,080	2,963	3,040	2,896

C-3 Report on Intensity Values (Tiled Data) - continued

File	Minimum	Maximum	Mean	Median	Mode
2527_2017.las	192	11,408	3,180	3,280	3,392
2527_2019.las	224	32,992	2,890	2,864	2,800
2527_2021.las	224	6,480	2,862	2,896	2,864
2527_2023.las	176	57,264	2,681	2,992	3,200
2527_2025.las	208	39,712	2,578	2,576	2,560
2527_2027.las	128	47,232	2,912	2,896	2,816
2527_2029.las	192	52,256	3,040	3,136	3,184
2527_2031.las	208	5,200	2,809	2,976	3,296
2527_2033.las	208	5,136	1,993	1,856	1,616
2527_2035.las	288	4,944	2,721	2,704	2,656
2527_2037.las	208	57,616	2,930	3,136	3,376
2527_2039.las	224	14,192	2,822	3,072	3,376
2527_2041.las	240	35,376	3,224	3,344	3,456
2527_2043.las	208	55,296	3,098	3,152	3,168
2527_2045.las	272	5,136	2,727	2,768	3,088
2527_2047.las	16	26,032	2,866	3,056	3,296
2527_2049.las	208	35,216	2,680	2,752	2,736
2527_2051.las	192	57,296	2,652	2,768	2,800
2527_2053.las	208	23,456	2,875	3,104	3,376
2527_2055.las	208	5,552	2,763	2,864	2,912
2527_2057.las	208	5,584	2,978	3,104	3,344
2527_2059.las	176	14,848	2,737	2,896	3,328
2527_2061.las	208	5,376	2,574	2,592	2,352
2527_2063.las	256	5,648	2,517	2,416	2,208
2527_2065.las	224	62,528	2,912	3,104	3,504
2527_2067.las	208	52,992	2,595	2,576	2,400
2527_2069.las	192	32,448	2,307	2,592	384
2527_2071.las	64	24,336	2,007	2,176	368
2527_2073.las	176	26,928	1,739	1,744	368
2527_2075.las	176	50,112	1,966	2,048	368
2527_2077.las	176	5,104	2,422	2,640	2,768
2527_2079.las	192	5,344	2,884	2,912	2,912
2527_2081.las	208	59,488	2,814	2,912	2,864

C-3 Report on Intensity Values (Tiled Data) - continued

File	Minimum	Maximum	Mean	Median	Mode
2527_2083.las	160	58,688	2,876	3,024	3,120
2527_2085.las	208	59,792	2,975	3,072	3,088
2527_2087.las	16	38,816	2,714	2,976	3,072
2527_2089.las	176	6,624	2,667	2,960	3,232
2527_2091.las	192	7,632	2,724	2,880	3,072
2527_2093.las	208	5,232	2,704	2,816	2,848
2527_2095.las	224	5,472	2,679	2,672	2,672
2527_2097.las	208	39,552	3,023	3,152	3,200
2527_2099.las	224	10,912	2,680	2,688	2,736
2527_2101.las	176	21,504	2,788	2,880	2,928
2527_2103.las	192	5,744	2,358	2,624	3,168
2527_2105.las	224	7,504	2,235	2,240	2,176
2527_2107.las	208	17,936	2,333	2,304	2,256
2527_2109.las	208	52,928	2,637	2,672	2,752
2527_2111.las	192	56,480	2,656	2,800	2,816
2527_2113.las	128	56,384	2,341	2,560	352
2527_2115.las	176	54,464	2,610	3,072	3,440
2527_2117.las	208	13,536	2,893	3,072	3,120
2527_2119.las	192	48,720	2,652	2,816	3,040
2527_2121.las	16	53,904	2,802	2,864	2,880
2527_2123.las	192	57,952	2,527	2,672	2,720
2527_2125.las	192	58,784	3,077	3,312	3,408
2527_2127.las	224	5,696	3,037	3,088	2,864
2529_2017.las	192	52,992	3,147	3,392	3,568
2529_2019.las	224	5,168	2,540	2,576	2,608
2529_2021.las	272	5,360	2,789	2,752	2,656
2529_2023.las	208	5,568	2,966	3,056	3,056
2529_2025.las	208	5,280	2,907	3,024	3,136
2529_2027.las	208	34,304	2,739	2,768	2,768
2529_2029.las	176	7,216	2,922	3,040	3,136
2529_2031.las	256	4,816	2,918	2,928	2,864
2529_2033.las	160	19,456	2,441	2,448	2,192
2529_2035.las	240	18,432	2,445	2,432	2,352

C-3 Report on Intensity Values (Tiled Data) - continued

File	Minimum	Maximum	Mean	Median	Mode
2529_2037.las	224	12,256	2,041	2,048	2,016
2529_2039.las	16	53,616	2,462	2,304	2,128
2529_2041.las	16	45,440	2,567	2,448	2,288
2529_2043.las	240	5,552	2,300	2,160	2,016
2529_2045.las	256	4,736	2,811	2,960	3,264
2529_2047.las	192	57,296	2,514	2,544	2,640
2529_2049.las	192	52,336	2,589	2,848	2,864
2529_2051.las	208	58,256	2,623	2,720	2,784
2529_2053.las	192	23,696	3,056	3,280	3,552
2529_2055.las	224	37,296	2,983	3,040	3,216
2529_2057.las	224	6,192	3,087	3,168	3,280
2529_2059.las	192	36,880	2,775	2,880	3,360
2529_2061.las	192	59,360	2,465	2,640	2,784
2529_2063.las	224	6,320	2,859	2,928	3,072
2529_2065.las	48	57,232	2,753	2,880	2,960
2529_2067.las	176	40,080	2,435	2,480	2,432
2529_2069.las	208	17,472	2,989	3,088	3,200
2529_2071.las	192	22,768	2,224	2,400	2,448
2529_2073.las	192	54,768	1,961	2,096	368
2529_2075.las	176	32,704	1,819	1,840	368
2529_2077.las	176	6,784	2,492	2,784	3,184
2529_2079.las	240	5,264	3,120	3,184	3,360
2529_2081.las	192	31,136	2,820	2,912	2,832
2529_2083.las	224	5,024	2,679	2,608	2,240
2529_2085.las	192	19,344	2,976	3,136	3,344
2529_2087.las	208	5,552	3,125	3,216	3,296
2529_2089.las	192	5,776	2,265	2,496	352
2529_2091.las	208	42,752	2,620	2,768	2,816
2529_2093.las	208	6,464	2,375	2,656	2,864
2529_2095.las	208	5,648	2,801	2,912	2,944
2529_2097.las	208	56,016	3,180	3,264	3,360
2529_2099.las	224	37,152	3,076	3,136	3,216
2529_2101.las	208	44,016	2,888	2,928	3,408

C-3 Report on Intensity Values (Tiled Data) - continued

File	Minimum	Maximum	Mean	Median	Mode
2529_2103.las	208	5,136	2,863	3,088	3,200
2529_2105.las	192	5,296	2,240	2,176	1,952
2529_2107.las	256	5,632	3,092	3,152	3,264
2529_2109.las	144	11,936	2,959	3,056	3,088
2529_2111.las	208	50,272	2,719	2,816	2,880
2529_2113.las	32	60,608	2,809	2,992	3,056
2529_2115.las	176	49,408	3,191	3,280	3,312
2529_2117.las	32	18,864	3,246	3,312	3,328
2529_2119.las	192	57,808	2,541	2,656	2,800
2529_2121.las	240	7,072	2,941	2,960	2,992
2529_2123.las	192	5,152	2,567	2,752	2,848
2529_2125.las	192	45,312	2,446	2,832	3,232
2529_2127.las	208	9,168	2,813	2,832	2,816
2531_2017.las	208	55,712	3,001	3,216	3,376
2531_2019.las	192	31,536	2,894	2,864	2,640
2531_2021.las	192	56,688	2,888	2,880	2,640
2531_2023.las	176	15,488	2,880	3,008	3,184
2531_2025.las	176	47,136	2,861	2,864	2,736
2531_2027.las	208	35,776	2,762	2,768	2,752
2531_2029.las	208	41,664	2,733	2,736	2,656
2531_2031.las	208	50,864	2,746	2,768	2,784
2531_2033.las	32	55,536	2,732	2,768	2,768
2531_2035.las	176	55,808	2,697	2,688	2,688
2531_2037.las	16	56,576	2,766	2,832	3,504
2531_2039.las	128	32,608	2,362	2,336	2,464
2531_2041.las	192	53,664	2,397	2,448	2,528
2531_2043.las	240	5,712	2,085	2,032	2,016
2531_2045.las	192	54,528	2,530	2,512	2,464
2531_2047.las	192	56,640	2,616	2,736	2,736
2531_2049.las	224	55,056	2,649	2,736	2,864
2531_2051.las	208	11,344	2,698	2,768	2,896
2531_2053.las	208	24,336	2,869	3,056	3,104
2531_2055.las	16	58,448	2,917	3,248	3,664

C-3 Report on Intensity Values (Tiled Data) - continued

File	Minimum	Maximum	Mean	Median	Mode
2531_2057.las	160	37,824	2,729	2,736	2,656
2531_2059.las	192	27,680	2,938	3,088	3,248
2531_2061.las	208	15,968	2,912	3,120	3,280
2531_2063.las	208	60,176	2,616	2,576	2,512
2531_2065.las	192	57,744	3,200	3,280	3,328
2531_2067.las	224	18,480	2,648	2,592	2,528
2531_2069.las	208	57,520	2,904	2,960	3,152
2531_2071.las	192	10,832	2,492	2,496	2,448
2531_2073.las	176	10,752	2,199	2,240	368
2531_2075.las	192	20,336	2,202	2,240	368
2531_2077.las	192	56,560	2,104	2,256	368
2531_2079.las	192	10,656	2,308	2,480	2,768
2531_2081.las	192	58,592	3,142	3,392	3,568
2531_2083.las	208	8,480	2,930	2,896	2,800
2531_2085.las	208	47,680	2,560	2,464	2,192
2531_2087.las	192	42,256	2,971	3,216	3,296
2531_2089.las	192	11,392	2,823	2,976	3,312
2531_2091.las	32	59,648	2,349	2,592	352
2531_2093.las	144	50,624	2,568	2,832	2,912
2531_2095.las	208	14,480	2,917	2,976	2,976
2531_2097.las	176	23,696	2,772	2,784	2,784
2531_2099.las	240	5,296	3,031	3,056	3,184
2531_2101.las	192	29,472	2,898	2,864	2,816
2531_2103.las	208	5,520	3,045	3,088	2,992
2531_2105.las	192	6,448	2,797	2,960	3,408
2531_2107.las	224	7,312	2,708	2,672	2,576
2531_2109.las	192	61,696	2,668	2,672	2,576
2531_2111.las	240	5,472	2,767	2,848	2,976
2531_2113.las	192	8,000	2,887	3,024	3,056
2531_2115.las	224	26,656	2,829	2,992	3,248
2531_2117.las	208	5,840	2,986	3,168	3,536
2531_2119.las	1,040	5,088	3,241	3,232	3,232
2531_2121.las	240	5,024	2,652	2,608	2,624

C-3 Report on Intensity Values (Tiled Data) - continued

File	Minimum	Maximum	Mean	Median	Mode
2531_2123.las	208	4,752	2,378	2,544	2,752
2531_2125.las	192	53,424	2,524	2,752	3,344
2531_2127.las	176	12,704	1,825	1,696	1,568
2533_2017.las	192	56,880	3,268	3,424	3,472
2533_2019.las	208	7,696	3,399	3,408	3,440
2533_2021.las	256	5,856	3,181	3,200	3,296
2533_2023.las	224	10,560	2,573	2,512	2,368
2533_2025.las	288	5,328	2,952	2,992	3,088
2533_2027.las	192	6,880	2,825	2,800	2,720
2533_2029.las	176	20,560	2,889	2,896	2,992
2533_2031.las	208	5,408	2,673	2,704	2,736
2533_2033.las	192	28,560	2,641	2,736	2,736
2533_2035.las	192	5,392	2,524	2,576	2,688
2533_2037.las	224	5,072	3,090	3,232	3,584
2533_2039.las	192	12,048	2,483	2,480	2,560
2533_2041.las	240	4,720	2,494	2,544	2,640
2533_2043.las	208	23,952	2,437	2,480	2,624
2533_2045.las	208	27,920	3,026	3,088	3,392
2533_2047.las	128	55,312	2,861	3,072	3,376
2533_2049.las	192	28,272	2,733	2,848	3,152
2533_2051.las	176	29,792	2,661	2,992	3,264
2533_2053.las	224	4,720	2,814	2,864	2,992
2533_2055.las	192	52,992	3,065	3,344	3,888
2533_2057.las	32	48,128	3,371	3,712	3,872
2533_2059.las	176	56,704	2,983	3,488	3,728
2533_2061.las	192	45,392	2,996	3,232	3,456
2533_2063.las	240	22,416	3,135	3,168	3,200
2533_2065.las	224	5,008	2,573	2,592	2,560
2533_2067.las	16	57,600	2,222	2,272	2,416
2533_2069.las	208	35,728	2,370	2,320	1,920
2533_2071.las	208	14,272	2,430	2,592	2,912
2533_2073.las	192	16,016	2,565	2,880	3,168
2533_2075.las	208	18,560	2,343	2,496	368

C-3 Report on Intensity Values (Tiled Data) - continued

File	Minimum	Maximum	Mean	Median	Mode
2533_2077.las	160	51,584	2,557	3,040	3,280
2533_2079.las	192	24,832	2,817	2,912	2,896
2533_2081.las	192	58,192	2,787	2,880	2,864
2533_2083.las	224	5,248	2,643	2,688	2,816
2533_2085.las	208	5,296	2,607	2,656	2,768
2533_2087.las	224	5,920	2,826	2,832	2,816
2533_2089.las	192	5,552	2,757	2,816	2,816
2533_2091.las	192	34,656	2,563	2,928	3,136
2533_2093.las	192	5,120	2,508	2,720	2,736
2533_2095.las	208	5,952	2,919	2,976	2,912
2533_2097.las	160	14,448	2,498	2,544	2,560
2533_2099.las	192	13,472	2,571	2,704	2,800
2533_2101.las	208	8,560	2,565	2,592	2,704
2533_2103.las	224	5,184	2,442	2,416	2,384
2533_2105.las	240	10,048	3,070	3,120	3,200
2533_2107.las	192	5,584	2,375	2,336	1,936
2533_2109.las	208	5,936	2,947	3,008	3,344
2533_2111.las	208	58,288	2,718	2,736	2,736
2533_2113.las	192	5,152	2,842	2,912	2,976
2533_2115.las	224	5,408	2,863	3,008	3,136
2533_2117.las	192	11,232	2,989	3,056	3,120
2533_2119.las	224	4,896	3,036	3,104	3,232
2533_2121.las	208	50,976	2,494	2,416	2,304
2533_2123.las	192	7,504	2,518	2,608	2,768
2533_2125.las	192	59,024	2,381	2,416	2,496
2533_2127.las	224	5,840	2,080	1,968	1,840
2535_2017.las	208	57,744	3,050	3,136	2,992
2535_2019.las	176	47,248	2,509	2,896	3,168
2535_2021.las	224	5,680	3,051	3,120	3,072
2535_2023.las	208	56,352	2,730	2,976	3,184
2535_2025.las	192	7,712	2,862	3,072	3,264
2535_2027.las	208	26,544	2,890	3,008	3,248
2535_2029.las	160	18,928	2,466	2,448	2,368

C-3 Report on Intensity Values (Tiled Data) - continued

File	Minimum	Maximum	Mean	Median	Mode
2535_2031.las	176	55,024	2,425	2,448	2,496
2535_2033.las	208	5,120	2,491	2,528	2,608
2535_2035.las	208	5,600	2,395	2,384	2,352
2535_2037.las	208	7,984	2,758	2,928	3,152
2535_2039.las	208	8,544	2,577	2,592	2,688
2535_2041.las	272	4,992	2,726	2,720	2,672
2535_2043.las	192	55,872	2,631	2,560	2,464
2535_2045.las	192	6,128	2,842	2,816	2,640
2535_2047.las	16	56,576	2,635	2,832	2,960
2535_2049.las	208	4,848	2,769	2,880	3,200
2535_2051.las	176	5,280	1,705	1,536	448
2535_2053.las	208	9,088	2,725	2,736	2,496
2535_2055.las	176	52,416	2,617	2,976	448
2535_2057.las	176	60,800	2,261	2,464	448
2535_2059.las	192	58,016	2,304	2,576	448
2535_2061.las	208	5,536	2,422	2,496	3,152
2535_2063.las	96	48,672	2,997	3,184	3,296
2535_2065.las	208	5,360	2,619	2,768	2,816
2535_2067.las	208	57,584	2,549	2,672	2,896
2535_2069.las	192	59,536	2,642	2,784	2,720
2535_2071.las	32	57,440	2,860	3,088	3,328
2535_2073.las	176	26,368	2,503	2,480	2,432
2535_2075.las	208	58,048	2,274	2,416	2,560
2535_2077.las	192	46,720	2,252	2,480	368
2535_2079.las	192	21,856	2,717	2,976	3,328
2535_2081.las	208	58,736	2,900	2,976	3,360
2535_2083.las	176	58,272	2,588	2,736	2,688
2535_2085.las	192	6,080	2,866	3,040	3,280
2535_2087.las	192	14,032	2,546	2,672	2,736
2535_2089.las	32	56,912	2,386	2,592	2,784
2535_2091.las	192	24,336	2,665	2,816	2,784
2535_2093.las	192	5,328	2,845	2,912	2,864
2535_2095.las	176	56,320	2,880	2,928	2,672

C-3 Report on Intensity Values (Tiled Data) - continued

File	Minimum	Maximum	Mean	Median	Mode
2535_2097.las	176	56,288	2,646	2,688	2,672
2535_2099.las	192	55,536	2,797	2,784	2,496
2535_2101.las	176	31,968	2,693	2,672	2,592
2535_2103.las	224	49,648	2,567	2,528	2,416
2535_2105.las	208	9,264	2,817	2,832	3,232
2535_2107.las	208	5,728	2,353	2,272	2,096
2535_2109.las	208	57,632	2,795	2,768	2,448
2535_2111.las	224	8,784	2,887	2,912	3,216
2535_2113.las	208	35,984	2,576	2,576	2,464
2535_2115.las	192	18,512	2,445	2,416	2,272
2535_2117.las	64	56,160	2,557	2,576	2,608
2535_2119.las	192	55,712	2,594	2,528	2,464
2535_2121.las	208	5,600	2,836	2,800	2,752
2535_2123.las	192	5,776	1,889	1,888	1,920
2535_2125.las	176	5,200	2,060	2,016	1,840
2535_2127.las	208	13,696	1,935	1,888	1,840
2537_2017.las	192	8,880	3,042	3,056	2,944
2537_2019.las	192	57,632	2,688	2,912	3,472
2537_2021.las	192	13,520	2,993	3,344	3,472
2537_2023.las	208	22,960	2,958	3,216	3,360
2537_2025.las	192	12,656	2,814	2,816	2,560
2537_2027.las	240	53,392	2,994	3,056	3,200
2537_2029.las	128	56,080	2,652	2,560	2,448
2537_2031.las	192	54,640	2,313	2,272	2,240
2537_2033.las	192	27,008	2,330	2,336	2,416
2537_2035.las	16	54,608	2,456	2,400	2,336
2537_2037.las	176	55,136	2,344	2,432	2,448
2537_2039.las	16	58,512	2,585	2,560	2,528
2537_2041.las	224	5,040	2,756	2,736	2,672
2537_2043.las	192	5,856	3,079	3,152	3,232
2537_2045.las	192	5,600	2,558	2,608	2,544
2537_2047.las	176	59,872	2,474	2,576	2,416
2537_2049.las	192	4,832	2,572	2,672	2,752

C-3 Report on Intensity Values (Tiled Data) - continued

File	Minimum	Maximum	Mean	Median	Mode
2537_2051.las	208	5,536	2,341	2,432	2,544
2537_2053.las	192	6,400	2,527	2,656	2,752
2537_2055.las	192	57,184	2,838	2,960	3,024
2537_2057.las	192	56,928	2,725	2,880	3,024
2537_2059.las	16	54,736	2,816	2,960	3,344
2537_2061.las	128	37,184	2,783	2,784	2,720
2537_2063.las	192	5,296	2,910	3,072	3,520
2537_2065.las	192	56,624	2,815	2,912	2,912
2537_2067.las	224	5,056	2,958	2,976	2,816
2537_2069.las	176	59,504	3,103	3,248	3,328
2537_2071.las	208	5,456	3,030	3,120	3,280
2537_2073.las	224	5,760	2,621	2,656	2,736
2537_2075.las	192	8,608	2,506	2,592	2,736
2537_2077.las	192	10,576	2,247	2,512	3,120
2537_2079.las	192	11,264	2,475	2,768	2,832
2537_2081.las	80	58,592	2,765	2,928	2,944
2537_2083.las	208	5,264	2,543	2,496	2,400
2537_2085.las	176	8,176	2,621	2,592	2,480
2537_2087.las	176	11,648	2,820	3,056	3,232
2537_2089.las	176	58,256	2,248	2,432	368
2537_2091.las	208	5,120	2,701	2,848	2,832
2537_2093.las	176	10,000	2,358	2,656	2,880
2537_2095.las	176	58,384	2,698	2,800	3,600
2537_2097.las	208	5,424	2,687	2,608	2,512
2537_2099.las	192	15,840	2,848	3,104	3,344
2537_2101.las	208	25,728	2,513	2,576	2,640
2537_2103.las	192	56,864	2,504	2,480	2,384
2537_2105.las	192	6,208	1,763	1,712	1,728
2537_2107.las	192	5,472	1,842	1,904	368
2537_2109.las	208	5,872	2,524	2,576	2,720
2537_2111.las	224	5,088	2,753	2,784	2,576
2537_2113.las	208	53,232	2,451	2,416	2,416
2537_2115.las	208	5,680	2,497	2,624	2,752

C-3 Report on Intensity Values (Tiled Data) - continued

File	Minimum	Maximum	Mean	Median	Mode
2537_2117.las	208	4,912	2,458	2,496	2,448
2537_2119.las	192	4,720	2,305	2,272	2,112
2537_2121.las	224	5,216	2,274	2,304	2,368
2537_2123.las	208	5,136	2,160	2,144	1,920
2537_2125.las	208	5,056	2,003	1,952	1,840
2537_2127.las	192	19,120	1,833	1,792	1,744
2539_2017.las	32	50,512	2,935	3,008	3,056
2539_2019.las	192	47,616	2,817	2,816	2,768
2539_2021.las	176	7,072	2,643	2,640	2,544
2539_2023.las	192	55,568	2,878	2,896	3,248
2539_2025.las	240	11,056	2,602	2,496	2,432
2539_2027.las	208	11,632	2,282	2,272	2,336
2539_2029.las	208	49,472	2,686	2,480	2,336
2539_2031.las	208	56,480	2,571	2,432	2,320
2539_2033.las	16	54,768	2,295	2,288	2,256
2539_2035.las	208	47,632	2,396	2,336	2,304
2539_2037.las	816	21,872	2,526	2,512	2,512
2539_2039.las	32	54,416	2,581	2,576	2,512
2539_2041.las	176	5,568	2,617	2,720	2,736
2539_2043.las	192	10,576	2,645	2,944	3,168
2539_2045.las	192	49,392	2,941	3,184	3,456
2539_2047.las	208	60,208	2,799	2,912	3,120
2539_2049.las	176	57,568	2,601	2,832	3,136
2539_2051.las	32	57,392	2,276	2,256	1,888
2539_2053.las	192	46,640	2,573	2,624	2,656
2539_2055.las	192	16,336	2,960	2,992	2,848
2539_2057.las	176	55,888	2,883	2,896	2,832
2539_2059.las	176	12,192	2,961	3,200	3,312
2539_2061.las	208	22,560	2,502	2,560	2,592
2539_2063.las	176	56,864	2,916	3,024	2,896
2539_2065.las	208	15,920	2,570	2,704	2,704
2539_2067.las	208	8,176	2,767	2,848	2,880
2539_2069.las	176	19,728	2,566	2,608	2,368

C-3 Report on Intensity Values (Tiled Data) - continued

File	Minimum	Maximum	Mean	Median	Mode
2539_2071.las	240	5,120	2,999	3,088	3,168
2539_2073.las	208	5,584	2,637	2,800	3,104
2539_2075.las	192	18,448	2,161	2,224	368
2539_2077.las	192	20,080	1,748	1,744	368
2539_2079.las	176	33,200	1,721	1,728	368
2539_2081.las	176	29,616	2,425	2,640	2,752
2539_2083.las	208	9,440	2,357	2,352	2,224
2539_2085.las	192	48,192	2,347	2,352	2,304
2539_2087.las	192	19,200	2,416	2,576	2,720
2539_2089.las	192	18,592	2,604	2,752	2,768
2539_2091.las	192	58,928	2,510	2,736	2,848
2539_2093.las	176	17,104	2,241	2,432	352
2539_2095.las	176	55,712	2,483	2,672	2,928
2539_2097.las	192	29,136	2,711	2,912	3,168
2539_2099.las	192	57,824	2,636	2,736	2,848
2539_2101.las	192	56,896	2,710	2,784	2,832
2539_2103.las	224	58,608	2,690	2,592	2,272
2539_2105.las	208	5,696	2,411	2,496	1,312
2539_2107.las	208	5,472	2,641	2,896	3,296
2539_2109.las	208	10,864	2,470	2,560	2,368
2539_2111.las	208	8,464	2,518	2,528	2,592
2539_2113.las	240	5,520	2,166	2,096	1,856
2539_2115.las	192	9,936	2,374	2,448	2,512
2539_2117.las	208	5,168	2,367	2,528	2,848
2539_2119.las	208	5,120	2,238	2,368	2,512
2539_2121.las	176	5,264	2,040	2,112	2,336
2539_2123.las	192	5,088	1,852	1,920	368
2539_2125.las	176	5,232	1,776	1,824	368
2539_2127.las	192	9,280	1,759	1,760	368
2541_2017.las	192	34,512	2,303	2,352	2,368
2541_2019.las	192	43,248	2,711	2,848	2,944
2541_2021.las	208	48,848	2,622	2,592	2,544
2541_2023.las	224	11,664	2,891	2,832	2,384

C-3 Report on Intensity Values (Tiled Data) - continued

File	Minimum	Maximum	Mean	Median	Mode
2541_2025.las	192	6,576	2,404	2,368	2,352
2541_2027.las	192	5,424	2,440	2,496	2,560
2541_2029.las	176	17,232	2,379	2,288	2,208
2541_2031.las	16	45,360	2,732	2,448	2,352
2541_2033.las	176	8,048	2,466	2,384	2,320
2541_2035.las	176	56,640	2,456	2,352	2,304
2541_2037.las	192	5,072	2,493	2,496	2,480
2541_2039.las	176	52,720	2,658	2,672	2,624
2541_2041.las	208	4,848	3,096	3,216	3,296
2541_2043.las	192	5,184	2,855	3,216	3,344
2541_2045.las	208	60,256	2,448	2,416	2,384
2541_2047.las	192	42,032	2,617	2,576	2,480
2541_2049.las	192	6,048	2,684	2,768	2,768
2541_2051.las	192	11,792	2,478	2,640	3,184
2541_2053.las	240	5,216	2,623	2,640	2,640
2541_2055.las	64	11,840	2,753	2,736	2,736
2541_2057.las	224	15,680	3,037	3,024	2,880
2541_2059.las	224	8,640	3,023	3,072	3,168
2541_2061.las	128	58,864	2,666	2,880	3,184
2541_2063.las	192	57,760	2,486	2,560	2,416
2541_2065.las	176	57,600	2,923	3,088	3,136
2541_2067.las	208	18,912	2,836	2,848	2,832
2541_2069.las	176	13,296	2,715	2,976	3,120
2541_2071.las	96	44,944	2,557	2,512	2,464
2541_2073.las	192	5,424	2,260	2,160	1,920
2541_2075.las	192	21,248	2,223	2,256	1,824
2541_2077.las	176	57,296	2,157	2,416	368
2541_2079.las	192	61,312	1,989	2,048	368
2541_2081.las	192	25,872	2,441	2,544	2,528
2541_2083.las	176	55,200	2,080	2,208	2,336
2541_2085.las	192	60,320	2,143	2,320	368
2541_2087.las	144	53,456	2,428	2,448	2,688
2541_2089.las	240	4,992	2,622	2,672	2,784

C-3 Report on Intensity Values (Tiled Data) - continued

File	Minimum	Maximum	Mean	Median	Mode
2541_2091.las	192	43,216	2,266	2,512	2,800
2541_2093.las	192	7,088	2,756	2,912	2,896
2541_2095.las	16	57,856	2,602	2,672	2,784
2541_2097.las	208	45,776	2,805	2,816	2,736
2541_2099.las	208	5,392	2,625	2,720	2,800
2541_2101.las	32	12,096	2,689	2,656	2,544
2541_2103.las	192	20,048	2,525	2,528	2,544
2541_2105.las	208	5,552	2,643	2,672	2,144
2541_2107.las	224	6,176	2,785	2,848	3,248
2541_2109.las	192	5,840	2,531	2,528	2,368
2541_2111.las	208	5,376	2,238	2,160	1,936
2541_2113.las	208	5,552	2,166	2,112	1,952
2541_2115.las	192	29,408	2,364	2,480	2,800
2541_2117.las	208	5,200	2,276	2,352	2,640
2541_2119.las	192	15,280	2,032	2,128	2,640
2541_2121.las	208	10,032	2,027	1,952	368
2541_2123.las	144	5,136	1,916	1,856	368
2541_2125.las	176	5,216	1,838	1,760	368
2541_2127.las	192	6,272	1,843	1,776	368
2543_2017.las	176	56,816	1,813	1,744	368
2543_2019.las	192	45,872	2,975	3,088	3,104
2543_2021.las	208	5,632	2,906	3,008	3,120
2543_2023.las	160	59,104	2,000	2,000	368
2543_2025.las	176	7,696	2,384	2,464	2,384
2543_2027.las	224	5,776	3,277	3,424	3,488
2543_2029.las	176	13,088	2,728	2,672	2,368
2543_2031.las	192	6,544	2,480	2,416	2,352
2543_2033.las	208	54,944	2,297	2,288	2,336
2543_2035.las	96	55,360	2,461	2,464	2,480
2543_2037.las	240	6,320	2,797	2,768	2,592
2543_2039.las	192	56,032	2,840	2,880	2,720
2543_2041.las	192	5,280	2,810	2,816	2,672
2543_2043.las	176	59,456	2,591	2,640	2,656

C-3 Report on Intensity Values (Tiled Data) - continued

File	Minimum	Maximum	Mean	Median	Mode
2543_2045.las	192	56,720	2,600	2,608	2,656
2543_2047.las	176	55,760	2,682	2,816	2,704
2543_2049.las	192	5,024	2,644	2,720	2,752
2543_2051.las	192	9,376	2,608	2,592	2,448
2543_2053.las	208	5,632	2,779	2,752	2,656
2543_2055.las	176	49,776	2,511	2,512	2,560
2543_2057.las	240	4,928	2,660	2,688	2,688
2543_2059.las	208	4,960	2,790	2,848	2,800
2543_2061.las	176	57,936	2,569	2,720	2,720
2543_2063.las	192	10,464	2,601	2,672	2,672
2543_2065.las	192	24,608	2,816	2,912	2,880
2543_2067.las	16	56,000	2,434	2,672	2,624
2543_2069.las	192	8,032	2,708	2,768	2,672
2543_2071.las	16	51,936	2,966	3,168	3,264
2543_2073.las	208	6,368	2,751	2,896	2,992
2543_2075.las	144	51,168	2,672	2,736	3,376
2543_2077.las	192	60,944	2,146	2,192	2,752
2543_2079.las	192	13,296	1,699	1,568	368
2543_2081.las	192	9,936	1,783	1,792	368
2543_2083.las	176	10,736	1,852	1,856	368
2543_2085.las	192	57,472	2,347	2,528	2,688
2543_2087.las	176	54,384	2,420	2,592	2,960
2543_2089.las	176	57,408	2,208	2,352	368
2543_2091.las	128	55,360	2,571	2,720	3,616
2543_2093.las	192	24,656	2,585	2,896	2,928
2543_2095.las	192	57,440	2,474	2,496	2,384
2543_2097.las	192	5,888	2,800	2,880	3,104
2543_2099.las	192	5,344	2,812	2,896	3,040
2543_2101.las	128	58,992	2,436	2,416	2,432
2543_2103.las	256	5,328	2,427	2,416	2,352
2543_2105.las	224	4,736	2,182	2,176	2,096
2543_2107.las	224	5,504	2,544	2,560	2,480
2543_2109.las	224	5,408	2,392	2,400	2,384

C-3 Report on Intensity Values (Tiled Data) - continued

File	Minimum	Maximum	Mean	Median	Mode
2543_2111.las	224	11,360	2,231	2,112	1,936
2543_2113.las	192	7,056	2,075	2,176	368
2543_2115.las	160	21,936	1,686	1,712	368
2543_2117.las	176	50,000	1,693	1,696	368
2543_2119.las	176	6,160	2,225	2,224	3,392
2543_2121.las	192	28,784	1,782	1,760	368
2543_2123.las	192	9,104	2,510	2,720	368
2543_2125.las	192	5,392	2,510	2,576	368
2543_2127.las	192	11,584	2,729	3,040	3,120
2545_2017.las	208	5,664	2,660	2,704	2,752
2545_2019.las	192	15,904	2,697	2,912	2,944
2545_2021.las	192	16,304	2,762	2,912	2,944
2545_2023.las	192	22,064	2,095	2,224	352
2545_2025.las	192	5,584	2,388	2,416	2,448
2545_2027.las	208	52,896	2,570	2,544	2,512
2545_2029.las	64	32,928	2,491	2,624	2,832
2545_2031.las	192	55,376	2,532	2,512	2,448
2545_2033.las	16	57,488	2,530	2,576	2,672
2545_2035.las	320	4,336	2,333	2,368	2,448
2545_2037.las	208	5,792	2,788	2,784	2,608
2545_2039.las	16	59,408	2,547	2,784	352
2545_2041.las	160	59,072	2,304	2,432	368
2545_2043.las	176	57,680	2,424	2,512	2,512
2545_2045.las	240	4,928	2,539	2,560	2,560
2545_2047.las	208	20,848	2,755	2,800	2,816
2545_2049.las	208	5,648	2,944	3,072	3,216
2545_2051.las	192	58,096	2,616	2,656	2,656
2545_2053.las	192	5,856	3,066	3,152	3,168
2545_2055.las	160	49,840	2,644	2,704	2,640
2545_2057.las	208	4,640	2,668	2,736	2,736
2545_2059.las	192	10,304	2,903	3,056	3,184
2545_2061.las	208	6,528	3,136	3,200	3,264
2545_2063.las	192	7,472	2,956	2,976	2,944

C-3 Report on Intensity Values (Tiled Data) - continued

File	Minimum	Maximum	Mean	Median	Mode
2545_2065.las	32	30,944	2,954	3,040	3,296
2545_2067.las	192	5,776	2,966	3,184	3,328
2545_2069.las	208	5,168	3,022	3,040	2,912
2545_2071.las	208	9,520	2,849	2,832	2,800
2545_2073.las	192	16,032	1,971	2,000	2,288
2545_2075.las	208	61,680	2,454	2,592	3,456
2545_2077.las	208	53,120	2,070	2,048	1,840
2545_2079.las	192	59,488	2,379	2,624	2,768
2545_2081.las	208	5,056	2,706	2,832	2,912
2545_2083.las	192	25,744	2,298	2,400	2,272
2545_2085.las	176	8,384	2,134	2,400	368
2545_2087.las	176	5,680	2,681	2,752	2,512
2545_2089.las	192	5,408	2,662	2,752	2,512
2545_2091.las	176	37,376	2,870	2,992	3,072
2545_2093.las	224	5,712	2,997	3,088	3,168
2545_2095.las	192	6,496	2,741	2,800	3,008
2545_2097.las	208	58,576	2,952	2,976	2,960
2545_2099.las	192	58,704	2,535	2,528	2,272
2545_2101.las	224	5,424	2,293	2,208	2,016
2545_2103.las	224	57,184	2,402	2,384	2,288
2545_2105.las	208	5,136	2,457	2,496	2,448
2545_2107.las	32	56,272	2,493	2,576	2,672
2545_2109.las	208	5,232	2,408	2,416	2,320
2545_2111.las	192	4,944	2,198	2,288	2,480
2545_2113.las	176	12,560	1,960	2,000	368
2545_2115.las	192	11,056	1,601	1,552	368
2545_2117.las	192	47,392	1,998	2,048	368
2545_2119.las	176	5,072	1,940	2,032	368
2545_2121.las	176	60,560	2,340	2,624	2,992
2545_2123.las	176	5,056	2,358	2,608	368
2545_2125.las	176	4,976	2,296	2,496	3,072
2545_2127.las	176	18,320	2,414	2,816	3,104
2547_2017.las	240	5,072	2,548	2,528	2,448

C-3 Report on Intensity Values (Tiled Data) - continued

File	Minimum	Maximum	Mean	Median	Mode
2547_2019.las	176	51,648	2,222	2,464	2,720
2547_2021.las	176	6,176	2,580	2,800	3,024
2547_2023.las	208	5,856	2,697	2,800	2,848
2547_2025.las	144	23,200	2,385	2,480	2,496
2547_2027.las	192	4,832	2,339	2,352	2,400
2547_2029.las	240	34,016	2,436	2,400	2,416
2547_2031.las	208	5,456	2,468	2,432	2,288
2547_2033.las	176	41,312	2,365	2,384	2,592
2547_2035.las	160	11,280	2,310	2,304	2,304
2547_2037.las	192	58,432	2,640	2,736	2,624
2547_2039.las	64	57,168	2,352	2,448	352
2547_2041.las	32	58,016	2,362	2,336	352
2547_2043.las	16	59,120	2,808	2,960	3,856
2547_2045.las	16	57,424	2,652	2,752	2,784
2547_2047.las	16	58,704	2,613	2,688	2,784
2547_2049.las	256	55,920	2,833	2,880	2,928
2547_2051.las	96	56,080	2,669	2,864	2,912
2547_2053.las	32	41,904	2,699	2,752	2,640
2547_2055.las	16	55,472	2,739	2,880	2,848
2547_2057.las	176	46,464	2,632	2,672	2,688
2547_2059.las	240	6,400	2,768	2,736	2,720
2547_2061.las	224	6,128	2,942	2,864	2,752
2547_2063.las	208	15,808	2,746	2,944	3,024
2547_2065.las	160	51,488	2,418	2,736	368
2547_2067.las	192	14,096	2,587	2,960	3,328
2547_2069.las	208	6,208	2,792	3,024	3,392
2547_2071.las	16	49,824	2,468	2,672	368
2547_2073.las	176	55,408	2,482	2,688	2,768
2547_2075.las	208	30,464	2,749	2,816	2,816
2547_2077.las	192	7,408	2,466	2,464	2,464
2547_2079.las	192	58,208	2,488	2,432	2,400
2547_2081.las	192	4,864	2,348	2,464	2,576
2547_2083.las	176	10,752	2,037	2,160	2,384

C-3 Report on Intensity Values (Tiled Data) - continued

File	Minimum	Maximum	Mean	Median	Mode
2547_2085.las	192	29,680	2,111	2,224	368
2547_2087.las	208	14,352	2,572	2,848	2,912
2547_2089.las	192	5,680	2,599	2,736	2,880
2547_2091.las	192	11,824	2,581	2,656	3,536
2547_2093.las	96	53,776	2,973	3,008	2,880
2547_2095.las	224	6,448	2,708	2,784	2,928
2547_2097.las	192	49,728	2,863	2,960	3,024
2547_2099.las	144	47,392	2,516	2,464	2,400
2547_2101.las	208	21,744	2,351	2,288	2,224
2547_2103.las	176	4,976	2,006	2,224	2,480
2547_2105.las	192	25,456	1,825	1,808	384
2547_2107.las	176	5,088	1,903	1,968	368
2547_2109.las	128	6,080	1,530	1,504	368
2547_2111.las	192	13,520	1,590	1,520	368
2547_2113.las	32	47,360	1,600	1,600	368
2547_2115.las	176	12,176	1,829	1,664	384
2547_2117.las	208	25,440	2,771	2,864	2,784
2547_2119.las	176	15,072	2,365	2,560	368
2547_2121.las	160	57,472	2,248	2,448	368
2547_2123.las	192	5,568	2,840	3,088	3,344
2547_2125.las	192	57,440	2,345	2,688	2,880
2547_2127.las	176	55,712	2,203	2,576	2,880
2549_2017.las	208	55,376	2,548	2,512	2,496
2549_2019.las	192	21,936	2,602	2,624	2,640
2549_2021.las	192	20,016	2,655	2,736	2,752
2549_2023.las	176	5,840	2,840	2,848	2,816
2549_2025.las	256	5,088	2,515	2,528	2,624
2549_2027.las	192	9,856	2,433	2,432	2,448
2549_2029.las	192	54,912	2,478	2,464	2,448
2549_2031.las	208	9,536	2,482	2,464	2,448
2549_2033.las	176	54,704	2,516	2,528	2,592
2549_2035.las	208	5,104	2,374	2,352	2,352
2549_2037.las	128	55,360	2,397	2,432	2,432

C-3 Report on Intensity Values (Tiled Data) - continued

File	Minimum	Maximum	Mean	Median	Mode
2549_2039.las	32	55,328	2,398	2,416	352
2549_2041.las	112	59,264	2,574	2,624	3,840
2549_2043.las	224	59,024	3,054	2,992	2,704
2549_2045.las	176	19,248	2,693	2,768	2,736
2549_2047.las	208	56,512	2,390	2,480	2,592
2549_2049.las	240	5,424	2,726	2,736	2,720
2549_2051.las	240	5,696	2,721	2,704	2,688
2549_2053.las	176	33,328	2,856	2,896	3,168
2549_2055.las	176	53,776	2,909	2,928	2,864
2549_2057.las	192	56,448	2,657	2,704	2,720
2549_2059.las	208	25,664	2,775	2,784	2,768
2549_2061.las	208	8,240	2,738	2,816	2,784
2549_2063.las	176	18,064	2,717	2,848	2,800
2549_2065.las	96	53,040	2,725	2,800	2,720
2549_2067.las	208	5,104	2,454	2,752	2,816
2549_2069.las	208	5,776	2,806	2,928	2,912
2549_2071.las	208	51,472	2,639	2,768	2,432
2549_2073.las	208	11,184	3,073	3,120	3,216
2549_2075.las	208	57,936	2,730	2,864	2,800
2549_2077.las	208	45,296	2,955	2,832	2,592
2549_2079.las	208	5,648	2,606	2,592	2,608
2549_2081.las	208	7,280	2,420	2,432	2,432
2549_2083.las	144	61,824	2,254	2,288	2,432
2549_2085.las	208	14,688	2,170	2,304	384
2549_2087.las	192	5,728	2,485	2,736	2,960
2549_2089.las	176	38,144	2,044	2,176	384
2549_2091.las	176	11,376	2,036	2,048	368
2549_2093.las	208	56,064	2,824	2,944	2,992
2549_2095.las	208	56,784	3,000	3,120	3,120
2549_2097.las	224	6,272	2,969	3,040	3,040
2549_2099.las	224	5,552	2,784	2,848	2,944
2549_2101.las	192	7,840	2,387	2,640	3,328
2549_2103.las	176	51,312	1,614	1,648	368

C-3 Report on Intensity Values (Tiled Data) - continued

File	Minimum	Maximum	Mean	Median	Mode
2549_2105.las	16	59,696	1,752	1,712	368
2549_2107.las	176	27,072	2,031	2,112	368
2549_2109.las	192	21,536	2,847	3,136	3,120
2549_2111.las	192	9,968	2,556	2,944	3,392
2549_2113.las	48	45,776	2,532	2,864	368
2549_2115.las	176	59,296	2,157	2,304	368
2549_2117.las	192	6,928	2,471	2,768	3,376
2549_2119.las	176	55,872	2,380	2,752	368
2549_2121.las	192	28,176	2,818	3,152	3,264
2549_2123.las	176	18,880	2,369	2,800	3,136
2549_2125.las	176	55,488	2,229	2,512	2,800
2549_2127.las	192	57,584	2,302	2,640	3,344
2551_2017.las	176	46,864	2,480	2,416	1,952
2551_2019.las	16	59,280	2,761	2,848	2,880
2551_2021.las	192	36,256	2,707	2,736	2,736
2551_2023.las	240	9,696	2,765	2,768	2,784
2551_2025.las	176	47,952	2,789	2,784	2,800
2551_2027.las	192	48,080	2,561	2,576	2,512
2551_2029.las	16	55,056	2,714	2,752	2,784
2551_2031.las	176	8,304	2,623	2,688	2,688
2551_2033.las	160	49,680	2,454	2,528	2,624
2551_2035.las	192	56,064	2,610	2,512	2,336
2551_2037.las	192	54,704	2,611	2,576	2,368
2551_2039.las	32	56,896	2,737	3,216	3,760
2551_2041.las	128	46,608	2,653	2,816	2,832
2551_2043.las	272	4,288	2,686	2,704	2,704
2551_2045.las	192	5,616	2,772	2,752	2,672
2551_2047.las	224	56,912	2,526	2,592	2,704
2551_2049.las	224	16,400	2,549	2,576	2,640
2551_2051.las	208	7,744	2,501	2,512	2,560
2551_2053.las	192	42,800	2,828	2,832	2,688
2551_2055.las	208	56,624	2,783	2,832	2,800
2551_2057.las	192	59,296	2,565	2,672	2,704

C-3 Report on Intensity Values (Tiled Data) - continued

File	Minimum	Maximum	Mean	Median	Mode
2551_2059.las	176	48,992	2,673	2,736	2,736
2551_2061.las	16	55,072	2,728	2,880	2,864
2551_2063.las	208	8,592	2,877	2,960	2,896
2551_2065.las	16	52,624	2,752	2,896	2,688
2551_2067.las	128	9,920	2,325	2,608	2,576
2551_2069.las	192	29,040	2,721	2,912	3,136
2551_2071.las	224	23,376	2,675	2,672	2,640
2551_2073.las	32	57,536	2,413	2,704	368
2551_2075.las	208	34,160	2,722	2,800	2,816
2551_2077.las	192	56,528	2,718	2,848	2,752
2551_2079.las	192	53,984	2,787	2,720	2,624
2551_2081.las	208	36,608	2,372	2,448	2,624
2551_2083.las	272	4,880	2,328	2,352	2,480
2551_2085.las	192	58,496	2,010	2,160	368
2551_2087.las	192	38,816	2,192	2,416	2,496
2551_2089.las	208	28,336	2,253	2,480	2,592
2551_2091.las	144	13,200	2,207	2,368	368
2551_2093.las	208	5,392	2,528	2,720	3,072
2551_2095.las	208	52,736	2,686	2,784	3,296
2551_2097.las	304	7,808	2,953	3,008	3,136
2551_2099.las	176	5,280	2,703	2,896	2,976
2551_2101.las	192	31,280	2,200	2,432	368
2551_2103.las	208	18,240	2,555	2,688	2,672
2551_2105.las	176	13,376	2,468	2,720	368
2551_2107.las	192	37,840	2,628	2,880	3,120
2551_2109.las	176	11,488	2,765	2,992	3,344
2551_2111.las	160	56,512	2,297	2,464	3,312
2551_2113.las	16	55,456	2,649	2,960	3,152
2551_2115.las	208	56,048	2,691	2,944	3,024
2551_2117.las	192	20,464	3,020	3,232	3,248
2551_2119.las	32	60,608	2,509	2,864	3,328
2551_2121.las	48	56,432	2,355	2,528	352
2551_2123.las	176	23,184	2,407	2,768	352

C-3 Report on Intensity Values (Tiled Data) - continued

File	Minimum	Maximum	Mean	Median	Mode
2551_2125.las	128	56,144	2,567	2,864	2,960
2551_2127.las	192	6,480	2,736	3,040	3,312
2553_2017.las	208	5,888	2,332	2,160	1,888
2553_2019.las	240	8,560	2,934	3,008	3,152
2553_2021.las	208	27,792	2,716	2,768	2,768
2553_2023.las	192	5,552	2,624	2,752	2,816
2553_2025.las	192	5,184	2,775	2,800	2,784
2553_2027.las	256	5,280	2,811	2,816	2,832
2553_2029.las	112	15,488	2,623	2,688	2,704
2553_2031.las	160	25,264	2,665	2,672	2,640
2553_2033.las	272	4,624	2,730	2,848	2,976
2553_2035.las	192	54,320	2,731	2,704	2,640
2553_2037.las	240	4,848	2,526	2,560	2,576
2553_2039.las	160	27,376	2,608	2,688	2,672
2553_2041.las	192	49,504	2,331	2,560	2,656
2553_2043.las	208	7,408	2,750	2,800	2,800
2553_2045.las	176	58,624	2,793	2,768	2,736
2553_2047.las	112	59,856	2,624	2,672	2,688
2553_2049.las	272	4,624	2,692	2,720	2,736
2553_2051.las	176	18,512	2,445	2,560	2,688
2553_2053.las	192	58,288	3,016	3,152	3,328
2553_2055.las	192	57,760	3,016	3,200	3,488
2553_2057.las	208	6,048	2,956	2,864	2,736
2553_2059.las	240	5,504	2,521	2,528	2,544
2553_2061.las	240	4,176	2,669	2,688	2,736
2553_2063.las	176	7,008	2,984	3,024	2,816
2553_2065.las	192	55,568	3,114	3,152	3,200
2553_2067.las	1,440	6,112	3,025	3,024	2,976
2553_2069.las	208	5,760	2,691	2,672	2,720
2553_2071.las	16	57,536	2,838	2,848	2,720
2553_2073.las	208	34,192	2,817	2,928	3,280
2553_2075.las	224	6,272	2,790	2,784	2,720
2553_2077.las	32	56,992	2,713	2,704	2,704

C-3 Report on Intensity Values (Tiled Data) - continued

File	Minimum	Maximum	Mean	Median	Mode
2553_2079.las	224	4,592	2,482	2,512	2,544
2553_2081.las	224	13,920	2,173	2,192	2,320
2553_2083.las	208	58,624	2,374	2,480	2,752
2553_2085.las	208	8,496	2,218	2,288	2,336
2553_2087.las	192	57,440	2,421	2,592	2,560
2553_2089.las	192	22,912	2,353	2,544	2,544
2553_2091.las	176	20,672	2,381	2,608	2,720
2553_2093.las	192	20,480	2,638	2,800	3,072
2553_2095.las	208	6,384	2,695	2,608	2,480
2553_2097.las	32	50,288	2,769	2,832	2,944
2553_2099.las	192	7,664	2,482	2,688	3,024
2553_2101.las	192	5,280	1,790	1,760	368
2553_2103.las	224	9,472	2,837	2,864	2,784
2553_2105.las	176	59,040	2,739	2,832	2,768
2553_2107.las	208	8,176	2,502	2,752	3,248
2553_2109.las	208	12,384	2,678	2,784	2,768
2553_2111.las	208	5,824	2,836	3,008	2,960
2553_2113.las	192	57,216	2,927	3,152	3,344
2553_2115.las	192	6,512	2,577	2,800	2,832
2553_2117.las	176	50,912	2,811	2,896	2,800
2553_2119.las	160	54,928	2,633	2,992	3,152
2553_2121.las	176	12,000	2,239	2,496	352
2553_2123.las	176	55,248	2,710	3,104	3,488
2553_2125.las	176	11,504	2,063	2,208	352
2553_2127.las	160	55,744	2,214	2,432	352
2555_2017.las	128	5,088	1,989	1,888	352
2555_2019.las	160	56,160	3,518	3,728	3,792
2555_2021.las	192	24,480	2,970	3,472	3,824
2555_2023.las	192	16,128	2,640	2,720	2,816
2555_2025.las	176	5,456	2,322	2,448	2,592
2555_2027.las	208	10,608	2,723	2,688	2,640
2555_2029.las	192	26,128	2,600	2,624	2,624
2555_2031.las	224	12,672	2,618	2,624	2,704

C-3 Report on Intensity Values (Tiled Data) - continued

File	Minimum	Maximum	Mean	Median	Mode
2555_2033.las	272	4,640	2,270	2,240	1,904
2555_2035.las	16	58,160	2,602	2,576	2,624
2555_2037.las	176	8,320	2,372	2,448	2,496
2555_2039.las	176	57,824	2,540	2,624	2,672
2555_2041.las	224	24,672	2,818	2,832	2,848
2555_2043.las	192	58,320	2,740	2,800	2,768
2555_2045.las	192	36,560	2,702	2,752	2,736
2555_2047.las	16	58,544	2,819	2,912	2,736
2555_2049.las	240	4,704	2,860	2,880	2,864
2555_2051.las	192	28,752	2,701	2,720	2,704
2555_2053.las	192	33,856	2,734	2,752	2,784
2555_2055.las	192	13,184	3,127	2,992	2,704
2555_2057.las	208	17,216	2,815	2,816	2,832
2555_2059.las	192	49,616	2,556	2,576	2,640
2555_2061.las	240	10,752	2,779	2,752	2,720
2555_2063.las	208	9,072	2,775	2,848	2,736
2555_2065.las	208	56,144	2,765	2,768	2,800
2555_2067.las	192	56,368	2,821	2,880	2,832
2555_2069.las	192	11,520	2,949	2,960	2,864
2555_2071.las	208	10,448	3,217	3,296	3,328
2555_2073.las	240	5,328	3,180	3,264	3,456
2555_2075.las	240	5,120	2,955	2,944	2,880
2555_2077.las	208	61,168	2,641	2,624	2,544
2555_2079.las	208	52,624	2,453	2,448	2,464
2555_2081.las	64	58,672	2,171	2,192	2,192
2555_2083.las	208	5,760	2,184	2,368	2,592
2555_2085.las	208	6,224	2,560	2,544	2,464
2555_2087.las	176	45,056	2,596	2,720	3,056
2555_2089.las	192	11,888	1,894	1,920	368
2555_2091.las	176	9,968	2,059	2,208	2,352
2555_2093.las	224	5,104	2,337	2,320	2,272
2555_2095.las	224	5,344	2,299	2,256	2,176
2555_2097.las	192	12,416	2,517	2,480	2,352

C-3 Report on Intensity Values (Tiled Data) - continued

File	Minimum	Maximum	Mean	Median	Mode
2555_2099.las	208	58,384	2,542	2,528	2,448
2555_2101.las	192	23,504	1,548	1,536	368
2555_2103.las	192	57,616	2,680	3,040	3,392
2555_2105.las	208	58,032	2,458	2,640	2,784
2555_2107.las	192	5,088	2,508	2,880	3,392
2555_2109.las	240	4,656	2,600	2,672	2,736
2555_2111.las	32	41,344	2,563	2,736	2,752
2555_2113.las	192	14,432	2,709	2,848	3,008
2555_2115.las	192	5,600	2,685	2,880	2,800
2555_2117.las	192	51,744	2,558	2,800	2,848
2555_2119.las	176	26,560	2,622	3,040	3,296
2555_2121.las	16	54,816	2,664	3,040	3,440
2555_2123.las	160	40,096	2,776	3,280	3,696
2555_2125.las	160	20,192	2,186	2,272	352
2555_2127.las	160	24,304	2,863	3,040	3,056
2557_2017.las	192	6,112	2,947	3,392	3,712
2557_2019.las	176	5,344	2,083	2,080	352
2557_2021.las	176	56,048	2,475	2,608	368
2557_2023.las	112	51,920	2,463	2,480	2,512
2557_2025.las	192	4,816	2,524	2,528	2,560
2557_2027.las	240	4,608	2,292	2,288	2,192
2557_2029.las	176	21,056	2,284	2,288	2,288
2557_2031.las	240	4,832	2,504	2,592	2,688
2557_2033.las	1,216	4,592	2,672	2,672	2,688
2557_2035.las	32	47,632	2,543	2,496	2,512
2557_2037.las	192	54,384	2,549	2,544	2,480
2557_2039.las	192	22,640	2,538	2,560	2,688
2557_2041.las	192	30,496	2,630	2,608	2,560
2557_2043.las	192	39,776	2,826	2,896	2,896
2557_2045.las	176	30,448	2,955	3,024	2,912
2557_2047.las	16	58,080	2,752	2,800	2,768
2557_2049.las	208	4,560	2,650	2,672	2,672
2557_2051.las	192	56,384	2,995	3,104	3,136

C-3 Report on Intensity Values (Tiled Data) - continued

File	Minimum	Maximum	Mean	Median	Mode
2557_2053.las	192	22,160	2,573	2,656	2,688
2557_2055.las	208	11,680	2,771	2,672	2,528
2557_2057.las	192	8,000	2,682	2,736	2,736
2557_2059.las	208	44,000	2,582	2,544	2,544
2557_2061.las	240	12,768	2,668	2,624	2,640
2557_2063.las	192	26,128	2,511	2,640	2,720
2557_2065.las	192	31,920	2,826	2,864	2,864
2557_2067.las	96	49,984	2,777	2,816	2,784
2557_2069.las	176	55,296	2,762	2,784	2,704
2557_2071.las	224	36,480	2,677	2,640	2,560
2557_2073.las	192	56,608	3,168	3,280	3,344
2557_2075.las	32	56,336	2,899	2,960	2,816
2557_2077.las	192	13,920	2,765	2,736	2,640
2557_2079.las	208	5,568	2,421	2,416	2,480
2557_2081.las	176	23,376	2,059	2,080	1,936
2557_2083.las	192	6,016	2,244	1,904	1,568
2557_2085.las	208	7,584	2,581	2,720	2,848
2557_2087.las	192	14,048	2,427	2,624	2,944
2557_2089.las	160	23,984	1,990	2,064	368
2557_2091.las	160	21,936	2,213	2,272	2,064
2557_2093.las	192	54,464	2,256	2,304	2,304
2557_2095.las	192	59,328	2,209	2,160	2,096
2557_2097.las	256	4,688	2,268	2,240	2,192
2557_2099.las	176	58,288	2,681	2,768	3,184
2557_2101.las	176	6,144	1,818	1,920	368
2557_2103.las	176	7,792	2,136	2,304	368
2557_2105.las	176	58,864	2,593	2,800	2,848
2557_2107.las	176	28,272	2,366	2,752	3,040
2557_2109.las	240	5,152	2,671	2,720	2,752
2557_2111.las	208	34,432	2,867	3,040	3,072
2557_2113.las	64	57,552	2,571	2,848	3,200
2557_2115.las	160	56,768	2,455	2,816	3,248
2557_2117.las	192	5,408	2,589	2,864	2,976

C-3 Report on Intensity Values (Tiled Data) - continued

File	Minimum	Maximum	Mean	Median	Mode
2557_2119.las	160	54,864	1,898	1,824	352
2557_2121.las	160	16,464	1,998	1,840	352
2557_2123.las	16	54,016	2,614	3,168	3,536
2557_2125.las	176	56,208	2,327	2,496	352
2557_2127.las	32	52,896	2,203	2,416	352
2559_2017.las	176	54,624	3,091	3,456	3,856
2559_2019.las	176	42,112	1,999	2,000	352
2559_2021.las	176	14,896	2,554	2,688	352
2559_2023.las	208	56,832	2,526	2,480	2,512
2559_2025.las	1,136	4,096	2,316	2,304	2,304
2559_2027.las	224	6,320	2,427	2,464	2,496
2559_2029.las	192	21,360	2,423	2,480	2,640
2559_2031.las	48	44,656	2,666	2,688	2,624
2559_2033.las	192	48,192	2,665	2,768	2,704
2559_2035.las	160	8,976	2,396	2,384	2,448
2559_2037.las	208	37,312	2,733	2,832	2,736
2559_2039.las	16	59,600	2,643	2,864	3,024
2559_2041.las	160	58,480	2,391	2,544	368
2559_2043.las	48	56,848	2,929	3,328	3,648
2559_2045.las	112	59,184	2,827	3,088	3,312
2559_2047.las	208	59,344	2,700	2,784	2,816
2559_2049.las	192	57,088	2,549	2,656	2,672
2559_2051.las	192	45,232	2,431	2,624	2,608
2559_2053.las	192	8,816	2,383	2,464	368
2559_2055.las	208	5,312	2,412	2,656	2,832
2559_2057.las	192	9,824	2,745	2,784	2,816
2559_2059.las	192	55,376	2,700	2,688	2,640
2559_2061.las	192	5,840	2,688	2,752	2,816
2559_2063.las	224	54,320	2,755	2,800	2,784
2559_2065.las	240	12,432	2,821	2,816	2,752
2559_2067.las	192	33,520	2,799	2,784	2,768
2559_2069.las	64	56,336	2,714	2,864	2,800
2559_2071.las	160	5,392	2,915	2,928	2,848

C-3 Report on Intensity Values (Tiled Data) - continued

File	Minimum	Maximum	Mean	Median	Mode
2559_2073.las	304	4,992	2,845	2,848	2,816
2559_2075.las	192	56,928	2,713	2,752	2,784
2559_2077.las	192	14,640	2,727	2,736	2,704
2559_2079.las	208	5,376	2,251	2,208	1,904
2559_2081.las	208	56,976	2,321	2,352	2,640
2559_2083.las	224	42,560	2,184	2,048	1,648
2559_2085.las	208	58,416	2,682	2,944	3,424
2559_2087.las	192	59,984	2,684	2,688	2,352
2559_2089.las	208	6,256	2,568	2,496	2,160
2559_2091.las	16	58,112	2,554	2,704	2,928
2559_2093.las	176	59,184	2,468	2,464	2,272
2559_2095.las	192	24,432	2,390	2,432	2,368
2559_2097.las	192	60,336	2,207	2,240	2,304
2559_2099.las	176	59,376	2,287	2,224	2,112
2559_2101.las	192	36,528	2,137	2,224	2,192
2559_2103.las	192	10,240	2,212	2,352	2,448
2559_2105.las	112	61,536	2,046	2,128	368
2559_2107.las	16	59,440	2,654	2,800	2,912
2559_2109.las	192	15,920	2,886	3,136	3,264
2559_2111.las	80	33,200	2,562	2,848	2,944
2559_2113.las	128	59,536	2,760	2,960	3,056
2559_2115.las	192	58,480	2,565	2,896	3,200
2559_2117.las	240	18,512	2,759	2,768	2,752
2559_2119.las	144	54,752	3,016	3,184	3,248
2559_2121.las	96	16,720	2,478	2,848	3,216
2559_2123.las	160	53,536	2,256	2,400	352
2559_2125.las	176	57,744	2,326	2,592	352
2559_2127.las	16	59,248	2,317	2,608	352
2561_2017.las	176	22,032	2,347	2,496	368
2561_2019.las	176	5,040	1,782	1,808	352
2561_2021.las	192	26,992	2,111	2,112	352
2561_2023.las	192	25,728	2,673	2,816	3,104
2561_2025.las	176	7,760	2,458	2,704	2,976

C-3 Report on Intensity Values (Tiled Data) - continued

File	Minimum	Maximum	Mean	Median	Mode
2561_2027.las	48	24,768	2,553	2,848	3,312
2561_2029.las	208	42,912	2,627	2,672	2,352
2561_2031.las	192	14,320	2,543	2,512	2,496
2561_2033.las	176	56,576	2,830	3,088	3,792
2561_2035.las	16	56,112	2,446	2,624	2,704
2561_2037.las	208	18,480	2,482	2,624	2,672
2561_2039.las	16	58,096	2,511	2,752	3,264
2561_2041.las	16	59,056	2,091	1,984	352
2561_2043.las	176	59,504	2,873	3,456	3,872
2561_2045.las	32	56,896	2,615	2,608	2,592
2561_2047.las	32	56,656	2,281	2,416	368
2561_2049.las	208	13,184	2,740	2,752	2,720
2561_2051.las	192	58,800	3,003	3,136	3,200
2561_2053.las	176	6,496	3,149	3,200	3,088
2561_2055.las	176	32,736	2,813	3,040	3,248
2561_2057.las	16	45,376	2,870	3,152	3,232
2561_2059.las	16	55,936	2,776	2,752	2,672
2561_2061.las	192	4,944	2,766	2,768	2,752
2561_2063.las	112	56,560	2,755	2,768	2,752
2561_2065.las	160	23,104	2,791	2,832	2,816
2561_2067.las	192	54,800	3,055	3,136	3,248
2561_2069.las	208	55,760	3,222	3,232	3,216
2561_2071.las	192	7,264	3,303	3,392	3,456
2561_2073.las	176	46,688	3,064	3,152	3,280
2561_2075.las	176	45,456	2,926	2,928	2,880
2561_2077.las	176	7,952	2,616	2,704	2,672
2561_2079.las	208	7,888	2,910	2,848	2,768
2561_2081.las	192	33,024	2,892	2,864	2,784
2561_2083.las	208	13,488	2,750	2,720	2,608
2561_2085.las	192	59,360	2,845	3,120	3,408
2561_2087.las	192	6,336	2,840	2,992	3,104
2561_2089.las	208	5,872	2,923	3,024	3,072
2561_2091.las	192	5,280	2,833	2,896	2,944

C-3 Report on Intensity Values (Tiled Data) - continued

File	Minimum	Maximum	Mean	Median	Mode
2561_2093.las	208	10,560	2,925	3,168	3,248
2561_2095.las	208	5,840	2,642	2,592	2,352
2561_2097.las	192	5,008	2,525	2,512	2,464
2561_2099.las	208	45,648	2,611	2,624	2,592
2561_2101.las	192	4,880	2,458	2,432	2,400
2561_2103.las	208	4,976	2,336	2,352	2,288
2561_2105.las	144	60,992	2,393	2,640	2,944
2561_2107.las	192	13,312	2,395	2,720	3,024
2561_2109.las	176	4,832	2,232	2,496	2,832
2561_2111.las	192	11,376	2,466	2,736	2,832
2561_2113.las	112	48,768	2,758	2,784	2,768
2561_2115.las	16	29,952	2,451	2,848	3,168
2561_2117.las	192	34,336	2,297	2,416	2,448
2561_2119.las	16	58,624	2,830	3,008	3,056
2561_2121.las	16	55,856	2,058	1,936	352
2561_2123.las	176	56,544	2,566	2,912	352
2561_2125.las	128	19,280	2,121	2,256	352
2561_2127.las	176	50,928	2,332	2,720	352
2563_2017.las	160	6,048	1,930	1,936	352
2563_2019.las	176	5,360	1,972	1,984	352
2563_2021.las	176	5,664	2,494	2,704	352
2563_2023.las	176	5,456	2,638	2,976	3,232
2563_2025.las	176	54,976	2,159	2,416	2,752
2563_2027.las	176	56,640	2,348	2,688	352
2563_2029.las	16	55,216	2,729	2,928	3,280
2563_2031.las	192	6,400	2,554	2,560	2,384
2563_2033.las	16	37,776	2,955	3,264	3,616
2563_2035.las	192	5,456	2,472	2,624	2,656
2563_2037.las	192	12,176	2,524	2,688	2,768
2563_2039.las	16	58,608	2,592	2,992	3,296
2563_2041.las	176	56,688	1,953	1,936	352
2563_2043.las	16	59,904	2,610	2,688	2,704
2563_2045.las	192	31,008	2,676	2,672	2,672

C-3 Report on Intensity Values (Tiled Data) - continued

File	Minimum	Maximum	Mean	Median	Mode
2563_2047.las	192	50,368	2,616	2,784	2,816
2563_2049.las	240	5,456	2,573	2,640	2,768
2563_2051.las	192	50,176	2,669	2,928	3,056
2563_2053.las	176	54,944	2,631	2,880	3,008
2563_2055.las	208	6,272	2,960	2,944	2,816
2563_2057.las	192	6,464	2,683	2,688	2,688
2563_2059.las	240	9,328	2,572	2,576	2,640
2563_2061.las	272	53,760	2,631	2,624	2,592
2563_2063.las	192	52,160	2,616	2,608	2,592
2563_2065.las	208	58,720	3,183	3,264	3,296
2563_2067.las	160	50,320	2,329	2,624	2,832
2563_2069.las	224	55,488	3,011	3,024	3,024
2563_2071.las	96	53,456	3,008	3,024	3,008
2563_2073.las	176	55,840	3,341	3,376	3,456
2563_2075.las	176	5,856	2,744	2,720	2,768
2563_2077.las	176	44,864	3,318	3,392	3,504
2563_2079.las	256	9,568	3,432	3,456	3,472
2563_2081.las	208	57,104	2,964	2,960	2,928
2563_2083.las	224	5,952	3,168	3,168	3,152
2563_2085.las	176	56,528	2,862	3,120	3,632
2563_2087.las	208	31,856	2,583	2,624	2,608
2563_2089.las	224	5,072	2,887	2,880	2,848
2563_2091.las	192	28,288	2,801	2,800	2,800
2563_2093.las	176	17,136	2,554	2,752	2,864
2563_2095.las	336	5,072	2,436	2,448	2,480
2563_2097.las	256	5,184	2,505	2,496	2,448
2563_2099.las	224	7,664	2,660	2,656	2,672
2563_2101.las	192	8,528	2,424	2,592	2,752
2563_2103.las	176	10,288	2,762	2,848	2,928
2563_2105.las	192	61,744	2,145	2,256	368
2563_2107.las	128	58,560	2,820	3,152	3,312
2563_2109.las	192	5,216	2,595	2,784	2,736
2563_2111.las	192	6,592	2,729	2,720	2,720

C-3 Report on Intensity Values (Tiled Data) - continued

File	Minimum	Maximum	Mean	Median	Mode
2563_2113.las	208	17,184	2,468	2,736	2,864
2563_2115.las	96	54,432	2,662	2,880	3,136
2563_2117.las	192	41,040	2,698	3,248	3,664
2563_2119.las	176	55,840	2,541	2,928	352
2563_2121.las	192	29,344	2,008	1,952	1,872
2563_2123.las	192	8,112	2,087	2,064	352
2563_2125.las	160	17,088	1,960	1,744	352
2563_2127.las	192	12,384	3,148	3,296	3,328
2565_1999.las	16	53,744	2,691	3,024	3,392
2565_2001.las	208	29,616	2,766	2,736	2,608
2565_2003.las	208	5,616	2,773	2,784	2,784
2565_2005.las	208	5,664	2,751	2,784	2,704
2565_2007.las	192	5,232	2,419	2,688	3,184
2565_2009.las	192	6,368	1,533	1,440	368
2565_2011.las	16	61,920	2,148	2,096	384
2565_2013.las	192	48,688	2,903	3,312	3,680
2565_2015.las	176	57,824	3,152	3,424	3,872
2565_2017.las	192	54,144	2,939	2,992	2,992
2565_2019.las	160	53,360	2,684	3,008	3,136
2565_2021.las	160	26,720	2,916	3,008	2,816
2565_2023.las	16	56,864	1,784	1,776	352
2565_2025.las	144	7,792	2,073	2,064	352
2565_2027.las	192	36,592	2,402	2,704	368
2565_2029.las	16	57,488	2,805	3,296	3,488
2565_2031.las	208	11,696	2,812	2,912	2,832
2565_2033.las	176	15,104	2,661	2,752	2,752
2565_2035.las	176	38,528	2,734	2,800	2,784
2565_2037.las	32	55,808	2,652	2,864	2,896
2565_2039.las	16	59,616	2,622	2,832	352
2565_2041.las	16	57,248	2,200	2,240	368
2565_2043.las	16	59,168	2,643	2,848	3,840
2565_2045.las	64	46,208	2,856	3,360	3,840
2565_2047.las	16	57,120	2,658	2,672	2,608

C-3 Report on Intensity Values (Tiled Data) - continued

File	Minimum	Maximum	Mean	Median	Mode
2565_2049.las	160	56,176	2,609	2,592	2,528
2565_2051.las	16	56,400	2,902	2,976	3,088
2565_2053.las	16	55,632	2,908	2,992	3,008
2565_2055.las	192	56,752	2,569	2,832	2,944
2565_2057.las	160	55,984	2,370	2,592	2,688
2565_2059.las	32	57,072	2,583	2,640	2,512
2565_2061.las	176	45,488	2,642	2,656	2,592
2565_2063.las	192	36,560	2,631	2,624	2,608
2565_2065.las	192	45,872	2,785	2,752	2,352
2565_2067.las	192	31,552	2,496	2,560	2,448
2565_2069.las	16	55,584	3,123	3,280	3,280
2565_2071.las	176	27,744	3,240	3,312	3,312
2565_2073.las	192	56,112	2,648	3,152	3,520
2565_2075.las	192	55,392	2,527	2,688	2,768
2565_2077.las	16	52,608	2,825	3,184	3,392
2565_2079.las	208	47,184	2,916	2,832	2,704
2565_2081.las	32	52,640	3,000	3,120	3,280
2565_2083.las	240	44,784	3,080	3,120	3,152
2565_2085.las	16	54,720	2,751	2,768	2,768
2565_2087.las	192	52,080	2,646	2,736	2,672
2565_2089.las	208	14,688	2,758	2,816	2,816
2565_2091.las	192	19,600	2,789	2,832	2,816
2565_2093.las	48	57,536	2,680	2,752	2,704
2565_2095.las	192	58,496	2,764	2,752	2,592
2565_2097.las	192	15,344	2,767	2,768	2,832
2565_2099.las	192	47,456	2,387	2,256	2,080
2565_2101.las	208	20,976	2,234	2,304	2,368
2565_2103.las	208	57,744	2,051	1,968	1,168
2565_2105.las	16	57,808	2,291	2,448	368
2565_2107.las	192	53,024	2,845	3,152	3,280
2565_2109.las	160	61,072	2,307	2,560	368
2565_2111.las	160	58,368	2,630	2,720	2,640
2565_2113.las	176	58,752	2,631	2,992	3,328

C-3 Report on Intensity Values (Tiled Data) - continued

File	Minimum	Maximum	Mean	Median	Mode
2565_2115.las	16	57,744	2,389	2,704	2,944
2565_2117.las	192	33,888	2,591	2,832	3,840
2565_2119.las	96	56,160	2,587	3,008	3,600
2565_2121.las	192	24,544	2,445	2,672	352
2565_2123.las	112	56,400	2,330	2,544	352
2565_2125.las	192	23,440	2,888	3,136	3,264
2565_2127.las	208	5,664	2,950	3,024	3,024
2567_1999.las	192	17,040	2,623	2,560	2,528
2567_2001.las	256	54,912	2,663	2,640	2,608
2567_2003.las	16	57,856	2,768	2,720	2,704
2567_2005.las	208	5,328	2,583	2,800	2,880
2567_2007.las	208	5,168	2,841	2,912	2,928
2567_2009.las	176	63,104	1,689	1,680	368
2567_2011.las	176	47,632	2,265	2,448	384
2567_2013.las	176	19,648	1,945	1,840	368
2567_2015.las	128	61,296	2,299	2,448	368
2567_2017.las	176	6,112	2,216	2,336	2,384
2567_2019.las	192	58,800	2,582	2,672	2,768
2567_2021.las	176	57,040	2,645	2,720	2,720
2567_2023.las	160	47,136	1,715	1,456	368
2567_2025.las	64	60,320	2,010	1,872	368
2567_2027.las	16	56,272	2,793	3,040	3,328
2567_2029.las	144	54,688	2,797	3,136	3,296
2567_2031.las	192	59,248	3,103	3,232	3,296
2567_2033.las	208	9,568	2,932	3,056	3,184
2567_2035.las	192	5,200	2,754	2,816	2,816
2567_2037.las	32	57,136	2,107	2,336	2,880
2567_2039.las	176	58,720	2,032	1,904	368
2567_2041.las	192	59,776	2,412	2,608	368
2567_2043.las	16	57,728	2,476	2,496	368
2567_2045.las	16	60,112	2,720	3,008	3,328
2567_2047.las	128	55,824	2,400	2,432	2,576
2567_2049.las	80	47,088	2,612	2,688	2,688

C-3 Report on Intensity Values (Tiled Data) - continued

File	Minimum	Maximum	Mean	Median	Mode
2567_2051.las	160	56,128	2,764	2,992	3,280
2567_2053.las	160	59,152	2,785	3,120	3,216
2567_2055.las	128	46,896	2,308	2,576	368
2567_2057.las	176	56,240	2,398	2,720	3,312
2567_2059.las	192	57,472	2,353	2,752	3,296
2567_2061.las	192	60,048	2,366	2,800	3,328
2567_2063.las	192	5,200	2,429	2,496	2,544
2567_2065.las	32	56,064	2,607	2,736	3,280
2567_2067.las	192	58,512	2,770	2,992	3,248
2567_2069.las	208	4,832	2,896	3,040	3,264
2567_2071.las	224	4,976	3,201	3,328	3,376
2567_2073.las	192	57,424	2,423	2,640	352
2567_2075.las	112	55,984	2,423	2,688	2,736
2567_2077.las	176	28,064	2,911	3,200	3,440
2567_2079.las	192	35,328	2,930	2,976	3,120
2567_2081.las	208	5,168	2,965	3,040	3,120
2567_2083.las	224	4,544	2,930	2,960	2,912
2567_2085.las	128	57,152	2,935	2,928	2,848
2567_2087.las	208	58,432	2,830	2,848	2,768
2567_2089.las	272	4,560	2,831	2,800	2,752
2567_2091.las	208	5,904	2,756	2,752	2,752
2567_2093.las	176	8,176	2,678	2,672	2,704
2567_2095.las	208	5,360	2,391	2,400	2,304
2567_2097.las	192	5,072	2,551	2,688	2,752
2567_2099.las	192	58,144	2,474	2,480	2,304
2567_2101.las	176	21,472	2,186	2,336	2,352
2567_2103.las	192	49,648	1,919	1,968	368
2567_2105.las	176	10,160	2,094	2,192	368
2567_2107.las	192	28,752	2,733	2,928	3,056
2567_2109.las	192	56,656	2,454	2,768	3,136
2567_2111.las	160	47,152	2,434	2,768	352
2567_2113.las	192	36,688	2,195	2,304	368
2567_2115.las	192	5,680	2,004	1,984	368

C-3 Report on Intensity Values (Tiled Data) - continued

File	Minimum	Maximum	Mean	Median	Mode
2567_2117.las	192	19,424	2,901	3,296	3,472
2567_2119.las	192	29,408	2,458	2,720	2,784
2567_2121.las	176	11,936	2,455	2,640	368
2567_2123.las	176	56,352	2,636	2,880	2,960
2567_2125.las	176	43,744	2,005	1,840	1,536
2567_2127.las	176	56,864	2,247	2,480	368
2569_1999.las	208	50,224	2,921	3,008	2,912
2569_2001.las	208	5,920	2,793	2,752	2,704
2569_2003.las	208	19,824	2,812	2,736	2,688
2569_2005.las	16	58,384	2,498	2,768	2,896
2569_2007.las	208	8,752	2,565	2,864	3,008
2569_2009.las	176	51,376	1,977	1,776	368
2569_2011.las	16	61,904	1,960	1,776	368
2569_2013.las	80	58,768	1,822	1,744	368
2569_2015.las	192	57,120	2,765	3,184	3,376
2569_2017.las	176	5,120	1,739	1,648	368
2569_2019.las	192	60,368	2,406	2,640	2,768
2569_2021.las	16	61,728	1,897	1,760	368
2569_2023.las	192	6,736	2,340	2,560	368
2569_2025.las	32	59,072	2,370	2,528	368
2569_2027.las	176	8,912	2,866	2,944	3,280
2569_2029.las	224	5,472	3,158	3,264	3,328
2569_2031.las	96	56,400	2,767	2,848	2,832
2569_2033.las	224	7,248	2,801	2,800	2,816
2569_2035.las	192	4,720	2,729	2,800	2,816
2569_2037.las	176	7,104	2,118	2,480	2,800
2569_2039.las	128	59,136	2,081	2,208	368
2569_2041.las	176	56,320	2,425	2,640	2,960
2569_2043.las	16	58,672	2,217	2,160	352
2569_2045.las	96	58,192	2,224	2,176	368
2569_2047.las	16	59,984	2,427	2,704	2,784
2569_2049.las	192	20,992	2,465	2,560	2,592
2569_2051.las	192	5,440	3,067	3,104	3,168

C-3 Report on Intensity Values (Tiled Data) - continued

File	Minimum	Maximum	Mean	Median	Mode
2569_2053.las	256	11,232	3,105	3,136	3,184
2569_2055.las	176	48,192	2,446	2,672	2,800
2569_2057.las	176	5,568	1,814	1,760	368
2569_2059.las	112	56,672	2,783	3,248	3,456
2569_2061.las	176	6,000	2,848	3,120	3,216
2569_2063.las	32	49,808	2,813	3,056	3,200
2569_2065.las	16	54,800	2,840	3,088	3,264
2569_2067.las	208	15,872	2,632	2,656	2,304
2569_2069.las	176	54,064	2,692	2,704	2,704
2569_2071.las	208	6,336	3,070	3,248	3,392
2569_2073.las	192	55,344	2,602	2,592	2,560
2569_2075.las	160	45,104	2,506	2,640	2,688
2569_2077.las	176	55,008	2,941	3,008	3,040
2569_2079.las	160	22,512	2,744	2,992	3,056
2569_2081.las	224	29,936	2,996	3,008	3,008
2569_2083.las	176	24,192	2,892	2,928	2,880
2569_2085.las	16	56,464	2,782	3,024	2,960
2569_2087.las	176	56,848	2,816	2,832	2,800
2569_2089.las	224	5,424	2,869	2,848	2,784
2569_2091.las	192	39,024	2,741	2,768	2,736
2569_2093.las	208	9,792	2,597	2,656	2,736
2569_2095.las	208	40,576	2,593	2,640	2,672
2569_2097.las	192	57,904	2,766	2,816	2,928
2569_2099.las	32	57,424	2,561	2,720	2,912
2569_2101.las	192	49,104	2,488	2,576	2,576
2569_2103.las	192	57,392	1,662	1,632	368
2569_2105.las	160	5,120	2,008	2,080	368
2569_2107.las	208	13,744	2,856	2,912	2,720
2569_2109.las	128	57,440	2,888	3,184	3,552
2569_2111.las	192	24,512	2,698	3,024	3,168
2569_2113.las	192	18,464	2,542	2,688	2,704
2569_2115.las	192	5,456	2,195	2,224	3,296
2569_2117.las	176	52,208	2,553	3,024	3,376

C-3 Report on Intensity Values (Tiled Data) - continued

File	Minimum	Maximum	Mean	Median	Mode
2569_2119.las	176	54,192	2,364	2,640	2,784
2569_2121.las	16	57,184	2,764	3,184	3,536
2569_2123.las	192	5,280	2,296	2,368	3,424
2569_2125.las	208	5,152	1,638	1,488	720
2569_2127.las	192	15,248	2,031	2,000	368
2571_1999.las	224	5,088	2,516	2,512	2,560
2571_2001.las	192	55,520	2,757	2,784	2,880
2571_2003.las	176	15,760	2,779	2,896	2,880
2571_2005.las	112	59,376	2,613	2,976	3,648
2571_2007.las	176	52,064	2,129	2,080	368
2571_2009.las	192	8,416	2,420	2,752	2,848
2571_2011.las	144	52,432	2,128	2,192	368
2571_2013.las	176	59,264	1,835	1,696	368
2571_2015.las	192	57,808	2,116	2,112	368
2571_2017.las	192	9,056	2,778	3,120	3,280
2571_2019.las	176	27,040	2,453	2,864	3,136
2571_2021.las	32	57,840	2,190	2,208	368
2571_2023.las	16	56,352	2,235	2,384	368
2571_2025.las	176	22,496	2,715	2,960	3,280
2571_2027.las	128	50,848	2,695	2,752	2,752
2571_2029.las	176	32,432	2,751	2,880	3,184
2571_2031.las	16	57,296	2,323	2,384	368
2571_2033.las	192	58,176	2,799	3,168	3,344
2571_2035.las	208	11,168	3,201	3,264	3,280
2571_2037.las	32	56,112	2,454	2,768	3,232
2571_2039.las	16	58,736	2,103	2,128	368
2571_2041.las	176	59,200	2,736	2,944	352
2571_2043.las	16	56,944	3,280	3,920	4,112
2571_2045.las	16	59,136	2,939	3,440	4,064
2571_2047.las	16	59,168	2,290	2,368	368
2571_2049.las	16	59,424	2,494	2,816	368
2571_2051.las	128	58,112	2,935	3,040	3,104
2571_2053.las	192	59,376	3,003	3,088	3,136

C-3 Report on Intensity Values (Tiled Data) - continued

File	Minimum	Maximum	Mean	Median	Mode
2571_2055.las	112	59,520	2,257	2,272	352
2571_2057.las	176	47,456	2,293	2,240	368
2571_2059.las	160	60,064	2,759	3,312	3,936
2571_2061.las	176	52,112	2,097	2,160	368
2571_2063.las	192	56,800	2,672	2,800	2,816
2571_2065.las	240	29,856	2,704	2,704	2,704
2571_2067.las	208	5,024	2,590	2,624	2,624
2571_2069.las	208	47,136	2,500	2,576	2,544
2571_2071.las	208	8,016	2,643	2,656	2,688
2571_2073.las	208	4,960	2,592	2,640	2,688
2571_2075.las	176	47,936	2,743	2,752	2,736
2571_2077.las	192	8,784	2,850	2,864	2,880
2571_2079.las	192	59,888	3,183	3,296	3,328
2571_2081.las	192	4,832	3,094	3,184	3,280
2571_2083.las	224	16,528	3,281	3,360	3,360
2571_2085.las	256	4,832	3,283	3,296	3,296
2571_2087.las	208	56,880	2,895	2,896	2,832
2571_2089.las	240	5,120	2,932	2,912	2,832
2571_2091.las	160	56,016	2,732	2,784	2,800
2571_2093.las	208	12,272	2,635	2,576	2,640
2571_2095.las	192	5,696	2,563	2,544	2,560
2571_2097.las	192	61,296	2,755	2,848	2,720
2571_2099.las	192	25,344	2,533	2,768	2,912
2571_2101.las	176	57,488	2,226	2,512	2,720
2571_2103.las	192	29,200	1,954	2,144	368
2571_2105.las	16	55,536	2,076	2,176	368
2571_2107.las	192	48,992	2,597	2,720	2,720
2571_2109.las	208	36,160	2,674	2,784	2,800
2571_2111.las	176	57,920	2,716	2,976	3,344
2571_2113.las	192	5,360	2,611	2,832	3,072
2571_2115.las	208	26,128	1,975	1,872	368
2571_2117.las	192	58,720	2,560	2,992	3,344
2571_2119.las	192	14,144	2,531	2,784	368

C-3 Report on Intensity Values (Tiled Data) - continued

File	Minimum	Maximum	Mean	Median	Mode
2571_2121.las	208	5,824	2,600	3,008	3,456
2571_2123.las	192	10,384	2,543	2,832	3,360
2571_2125.las	208	8,432	3,055	3,296	3,728
2571_2127.las	176	26,176	2,172	2,256	368
2573_1999.las	208	6,160	2,820	2,832	2,848
2573_2001.las	208	14,368	2,918	2,912	2,896
2573_2003.las	96	48,064	2,875	2,944	2,912
2573_2005.las	96	58,000	2,707	2,912	2,816
2573_2007.las	192	54,880	2,514	2,800	2,816
2573_2009.las	192	32,800	1,969	2,112	2,800
2573_2011.las	192	57,312	1,789	1,776	368
2573_2013.las	176	58,288	1,971	1,888	368
2573_2015.las	192	58,304	2,428	2,576	2,912
2573_2017.las	176	57,888	2,806	2,960	3,056
2573_2019.las	192	60,512	2,696	2,896	2,992
2573_2021.las	16	57,856	2,579	2,576	2,432
2573_2023.las	208	4,592	2,634	2,672	2,784
2573_2025.las	192	59,344	3,106	3,248	3,392
2573_2027.las	208	5,200	2,906	2,944	2,896
2573_2029.las	208	5,184	2,518	2,720	2,784
2573_2031.las	112	56,864	2,809	2,800	2,576
2573_2033.las	32	58,992	2,529	2,592	2,576
2573_2035.las	16	59,600	2,750	2,848	2,768
2573_2037.las	176	58,352	2,083	2,272	2,352
2573_2039.las	192	60,528	2,082	2,096	368
2573_2041.las	176	59,936	2,361	2,528	368
2573_2043.las	160	57,776	2,482	2,640	368
2573_2045.las	32	60,704	2,274	2,320	352
2573_2047.las	16	60,368	2,470	2,672	3,376
2573_2049.las	176	60,480	2,239	2,272	368
2573_2051.las	192	60,912	2,396	2,624	368
2573_2053.las	256	35,840	2,466	2,432	2,448
2573_2055.las	80	59,440	2,441	2,752	368

C-3 Report on Intensity Values (Tiled Data) - continued

File	Minimum	Maximum	Mean	Median	Mode
2573_2057.las	176	30,192	2,080	1,920	368
2573_2059.las	208	5,856	2,186	2,272	2,416
2573_2061.las	176	56,160	2,300	2,432	368
2573_2063.las	160	55,888	2,326	2,448	2,640
2573_2065.las	16	55,200	2,673	2,736	2,736
2573_2067.las	176	4,864	2,699	2,704	2,704
2573_2069.las	192	4,400	2,744	2,768	2,784
2573_2071.las	176	55,424	2,840	2,800	2,624
2573_2073.las	208	4,912	2,616	2,656	2,672
2573_2075.las	176	22,304	2,584	2,560	2,512
2573_2077.las	208	8,848	2,633	2,640	2,592
2573_2079.las	208	60,224	2,806	2,848	2,864
2573_2081.las	192	4,928	2,469	2,752	2,816
2573_2083.las	192	4,800	2,759	2,864	2,832
2573_2085.las	176	41,584	3,141	3,168	3,152
2573_2087.las	192	15,184	2,923	2,992	2,992
2573_2089.las	208	17,216	2,737	2,944	2,992
2573_2091.las	192	6,112	2,581	2,720	2,784
2573_2093.las	240	6,144	2,426	2,336	1,824
2573_2095.las	208	5,232	2,946	2,960	2,800
2573_2097.las	176	5,680	2,553	2,960	3,104
2573_2099.las	176	13,840	2,015	2,096	368
2573_2101.las	176	8,512	1,920	2,000	368
2573_2103.las	192	7,472	2,088	2,160	368
2573_2105.las	176	51,120	2,188	2,272	2,352
2573_2107.las	192	18,384	2,469	2,528	2,640
2573_2109.las	224	5,744	2,474	2,464	2,464
2573_2111.las	192	19,648	2,686	2,672	2,256
2573_2113.las	208	13,360	2,781	2,896	3,232
2573_2115.las	192	5,488	2,572	2,912	3,328
2573_2117.las	32	61,296	3,062	3,168	3,200
2573_2119.las	192	45,632	2,480	2,640	3,360
2573_2121.las	208	6,080	2,123	2,048	368

C-3 Report on Intensity Values (Tiled Data) - continued

File	Minimum	Maximum	Mean	Median	Mode
2573_2123.las	192	7,744	2,342	2,592	3,024
2573_2125.las	192	8,800	2,596	2,832	2,912
2573_2127.las	32	52,192	2,993	3,088	3,168
2575_1999.las	176	15,312	2,856	2,928	3,392
2575_2001.las	224	5,728	2,821	2,816	2,800
2575_2003.las	240	6,688	2,892	2,880	2,880
2575_2005.las	224	58,544	2,987	3,056	2,976
2575_2007.las	192	51,184	2,752	3,008	3,056
2575_2009.las	16	57,584	2,580	2,960	3,152
2575_2011.las	176	59,184	1,747	1,680	368
2575_2013.las	176	62,688	1,890	1,840	368
2575_2015.las	192	36,624	2,792	2,928	2,992
2575_2017.las	208	5,008	2,981	3,024	3,136
2575_2019.las	192	56,768	2,601	2,864	3,008
2575_2021.las	192	54,160	2,476	2,592	2,656
2575_2023.las	176	56,272	2,519	2,672	2,752
2575_2025.las	16	58,896	2,692	2,848	2,752
2575_2027.las	208	18,704	2,871	2,912	2,912
2575_2029.las	208	59,424	2,539	2,736	2,800
2575_2031.las	16	60,208	2,850	2,704	2,784
2575_2033.las	16	59,856	2,821	2,304	2,048
2575_2035.las	16	57,904	2,221	2,496	2,816
2575_2037.las	192	55,248	1,841	2,000	368
2575_2039.las	176	60,416	2,316	2,464	368
2575_2041.las	16	60,208	2,411	2,576	368
2575_2043.las	192	58,720	2,376	2,432	368
2575_2045.las	32	59,232	2,167	2,144	352
2575_2047.las	160	59,200	2,739	2,944	3,744
2575_2049.las	16	60,672	2,649	2,848	3,696
2575_2051.las	16	58,096	2,793	2,912	3,744
2575_2053.las	160	26,800	2,525	2,576	2,720
2575_2055.las	176	51,248	2,438	2,544	368
2575_2057.las	176	60,416	2,256	2,432	368

C-3 Report on Intensity Values (Tiled Data) - continued

File	Minimum	Maximum	Mean	Median	Mode
2575_2059.las	16	58,160	2,534	2,720	2,800
2575_2061.las	16	56,480	2,077	1,840	368
2575_2063.las	176	58,848	1,941	1,920	352
2575_2065.las	176	50,832	2,495	2,720	2,832
2575_2067.las	176	10,032	2,798	2,832	2,704
2575_2069.las	192	43,088	2,746	2,832	2,784
2575_2071.las	176	53,904	2,694	2,704	2,624
2575_2073.las	128	55,616	2,533	2,528	2,512
2575_2075.las	176	15,328	2,711	2,784	2,736
2575_2077.las	160	45,344	2,825	2,912	2,784
2575_2079.las	176	49,024	2,741	2,752	2,720
2575_2081.las	176	16,336	2,958	2,960	2,816
2575_2083.las	176	27,712	3,263	3,312	3,440
2575_2085.las	208	53,792	3,297	3,312	3,344
2575_2087.las	176	39,120	2,627	2,864	2,832
2575_2089.las	288	5,024	2,917	2,912	2,864
2575_2091.las	160	6,096	2,776	2,832	2,784
2575_2093.las	176	11,088	2,960	3,008	2,992
2575_2095.las	192	6,480	2,687	2,784	2,768
2575_2097.las	192	5,136	3,004	3,088	3,104
2575_2099.las	176	56,640	2,525	2,880	3,136
2575_2101.las	176	4,912	1,943	1,984	368
2575_2103.las	176	19,888	1,793	1,840	368
2575_2105.las	192	12,544	2,372	2,576	2,672
2575_2107.las	192	34,544	2,835	2,784	2,752
2575_2109.las	208	5,744	2,870	2,832	2,656
2575_2111.las	208	58,016	2,843	2,992	3,264
2575_2113.las	176	5,248	2,342	2,672	2,800
2575_2115.las	176	7,040	1,945	1,984	368
2575_2117.las	32	60,976	2,175	2,240	368
2575_2119.las	32	45,904	2,444	2,672	2,912
2575_2121.las	192	5,392	2,405	2,560	2,864
2575_2123.las	208	5,504	2,600	2,832	3,184

C-3 Report on Intensity Values (Tiled Data) - continued

File	Minimum	Maximum	Mean	Median	Mode
2575_2125.las	208	14,176	2,752	2,864	2,912
2575_2127.las	192	27,168	2,509	2,800	2,912
2577_1999.las	208	5,360	2,458	2,480	2,576
2577_2001.las	208	5,632	2,045	1,952	1,904
2577_2003.las	224	5,632	2,499	2,592	2,736
2577_2005.las	192	55,744	3,021	3,088	3,072
2577_2007.las	192	5,376	2,651	2,944	2,912
2577_2009.las	32	59,264	2,403	2,768	2,976
2577_2011.las	176	59,120	1,997	1,888	368
2577_2013.las	176	58,688	1,440	1,344	368
2577_2015.las	192	58,272	2,040	2,112	368
2577_2017.las	192	5,136	2,337	2,672	2,864
2577_2019.las	176	4,752	1,828	1,840	352
2577_2021.las	176	57,696	2,249	2,496	2,608
2577_2023.las	192	58,048	2,471	2,640	2,832
2577_2025.las	192	58,368	2,485	2,576	2,656
2577_2027.las	16	56,544	2,728	2,848	2,864
2577_2029.las	16	57,312	2,739	3,024	3,312
2577_2031.las	16	60,288	3,434	3,248	5,312
2577_2033.las	16	61,056	2,957	3,136	3,280
2577_2035.las	16	59,536	2,757	3,152	3,280
2577_2037.las	144	52,384	2,389	2,608	352
2577_2039.las	16	56,496	2,412	2,496	352
2577_2041.las	16	57,872	2,157	2,064	368
2577_2043.las	128	57,488	2,235	2,192	368
2577_2045.las	176	56,352	2,143	2,016	352
2577_2047.las	112	58,576	2,331	2,320	352
2577_2049.las	144	58,448	2,156	2,080	368
2577_2051.las	176	59,904	1,950	1,744	368
2577_2053.las	192	5,056	1,962	2,000	2,080
2577_2055.las	176	59,632	2,578	2,880	3,072
2577_2057.las	16	57,296	2,471	2,688	352
2577_2059.las	16	58,592	2,335	2,576	2,736

C-3 Report on Intensity Values (Tiled Data) - continued

File	Minimum	Maximum	Mean	Median	Mode
2577_2061.las	176	56,528	2,140	2,272	352
2577_2063.las	176	54,432	2,001	1,920	352
2577_2065.las	192	9,920	2,509	2,704	2,736
2577_2067.las	192	4,800	2,607	2,720	2,720
2577_2069.las	192	4,768	2,826	2,800	2,800
2577_2071.las	160	5,296	2,323	2,608	2,624
2577_2073.las	192	5,136	2,616	2,608	2,560
2577_2075.las	192	5,424	2,754	2,800	2,816
2577_2077.las	208	30,544	2,885	2,848	2,848
2577_2079.las	192	8,352	2,705	2,784	2,768
2577_2081.las	208	4,896	2,648	2,768	2,736
2577_2083.las	192	4,832	2,693	2,832	2,800
2577_2085.las	192	7,552	2,966	2,944	2,848
2577_2087.las	192	16,912	2,878	2,880	2,848
2577_2089.las	176	21,440	2,946	2,928	2,880
2577_2091.las	192	56,880	2,781	2,864	2,848
2577_2093.las	192	7,296	2,752	2,976	3,024
2577_2095.las	112	47,536	2,271	2,752	3,120
2577_2097.las	192	5,328	2,911	3,072	3,168
2577_2099.las	192	46,960	2,625	2,960	3,200
2577_2101.las	176	35,600	2,555	2,832	3,184
2577_2103.las	192	14,192	1,924	2,176	2,304
2577_2105.las	192	44,256	1,634	1,648	368
2577_2107.las	192	4,928	2,664	2,752	2,752
2577_2109.las	192	5,408	2,422	2,752	2,928
2577_2111.las	192	52,192	1,782	1,600	368
2577_2113.las	176	34,592	2,429	2,752	2,832
2577_2115.las	192	5,360	2,392	2,592	2,848
2577_2117.las	192	5,568	2,368	2,432	3,200
2577_2119.las	32	29,280	2,176	2,208	368
2577_2121.las	192	5,536	2,235	2,304	2,288
2577_2123.las	192	42,944	2,213	2,192	1,904
2577_2125.las	208	6,128	2,222	2,336	368

C-3 Report on Intensity Values (Tiled Data) - continued

File	Minimum	Maximum	Mean	Median	Mode
2577_2127.las	192	6,176	3,088	3,280	3,392
2579_1999.las	208	5,104	2,802	2,880	2,960
2579_2001.las	272	4,352	1,881	1,856	1,840
2579_2003.las	224	4,704	2,382	2,512	2,736
2579_2005.las	160	52,912	2,720	2,944	2,800
2579_2007.las	112	58,384	2,662	3,040	3,424
2579_2009.las	192	53,472	1,796	1,696	368
2579_2011.las	192	28,640	1,950	1,936	368
2579_2013.las	192	58,608	2,267	2,368	3,216
2579_2015.las	176	58,736	1,784	1,696	368
2579_2017.las	192	43,056	2,550	2,976	3,472
2579_2019.las	208	5,072	2,284	2,480	2,576
2579_2021.las	192	55,280	2,385	2,560	2,736
2579_2023.las	256	4,976	2,842	2,848	2,816
2579_2025.las	16	59,136	2,323	2,496	368
2579_2027.las	96	60,272	2,571	2,992	3,312
2579_2029.las	16	51,520	2,301	2,576	368
2579_2031.las	192	59,152	2,484	2,864	3,248
2579_2033.las	192	56,928	2,207	2,160	352
2579_2035.las	128	57,504	2,485	2,816	368
2579_2037.las	16	58,448	2,131	1,984	352
2579_2039.las	32	56,032	2,272	2,160	352
2579_2041.las	32	59,760	2,193	2,192	368
2579_2043.las	32	59,696	2,108	2,032	368
2579_2045.las	32	60,208	2,012	1,824	352
2579_2047.las	64	57,520	1,998	1,728	352
2579_2049.las	16	57,664	2,119	2,000	352
2579_2051.las	160	58,432	2,150	2,128	368
2579_2053.las	192	24,704	2,342	2,464	368
2579_2055.las	176	56,448	2,420	2,608	368
2579_2057.las	48	53,440	2,611	2,832	3,248
2579_2059.las	160	53,072	2,646	2,800	2,816
2579_2061.las	192	5,392	2,521	2,656	2,656

C-3 Report on Intensity Values (Tiled Data) - continued

File	Minimum	Maximum	Mean	Median	Mode
2579_2063.las	144	57,136	2,166	2,208	352
2579_2065.las	176	55,984	2,473	2,736	352
2579_2067.las	208	5,632	2,744	2,800	2,784
2579_2069.las	224	5,088	3,039	2,992	2,800
2579_2071.las	192	5,456	2,857	3,376	3,552
2579_2073.las	176	5,776	2,409	2,496	2,480
2579_2075.las	192	5,216	2,708	2,736	2,768
2579_2077.las	176	4,880	2,874	2,896	2,880
2579_2079.las	128	21,888	2,317	2,736	3,088
2579_2081.las	192	5,280	2,495	2,672	2,832
2579_2083.las	208	49,008	2,677	2,736	2,752
2579_2085.las	192	6,336	2,612	2,848	2,944
2579_2087.las	16	55,264	2,892	2,944	2,944
2579_2089.las	416	4,704	2,977	2,960	2,928
2579_2091.las	208	23,200	2,886	2,896	2,880
2579_2093.las	176	14,144	2,731	2,848	2,848
2579_2095.las	176	56,752	2,140	2,368	352
2579_2097.las	208	42,688	3,011	3,120	3,296
2579_2099.las	192	18,656	3,148	3,232	3,328
2579_2101.las	224	19,776	3,113	3,168	3,232
2579_2103.las	192	49,568	2,087	2,256	368
2579_2105.las	176	47,792	1,915	2,160	2,304
2579_2107.las	224	6,432	2,247	2,368	2,576
2579_2109.las	192	6,256	2,469	2,672	3,360
2579_2111.las	208	50,496	2,671	2,848	2,944
2579_2113.las	192	40,432	2,741	3,056	3,200
2579_2115.las	192	5,600	2,958	3,152	3,248
2579_2117.las	176	6,336	2,541	2,704	2,800
2579_2119.las	192	58,000	2,337	2,640	2,896
2579_2121.las	176	6,512	1,983	1,936	368
2579_2123.las	176	11,600	1,757	1,584	368
2579_2125.las	192	26,864	2,236	2,288	368
2579_2127.las	192	9,344	1,759	1,632	368

C-3 Report on Intensity Values (Tiled Data) - continued

File	Minimum	Maximum	Mean	Median	Mode
2581_1999.las	176	6,672	2,164	2,144	2,192
2581_2001.las	224	4,960	2,000	2,080	2,304
2581_2003.las	288	3,920	2,483	2,528	2,560
2581_2005.las	192	48,800	2,388	2,592	2,640
2581_2007.las	176	18,256	2,321	2,304	368
2581_2009.las	96	17,216	1,705	1,568	368
2581_2011.las	16	59,024	2,051	2,272	368
2581_2013.las	48	58,800	2,600	2,800	3,008
2581_2015.las	16	58,912	2,400	2,560	3,120
2581_2017.las	112	58,288	2,195	2,192	1,920
2581_2019.las	176	59,664	2,148	2,432	2,544
2581_2021.las	208	9,312	2,540	2,784	2,896
2581_2023.las	208	38,592	2,322	2,576	2,624
2581_2025.las	32	61,456	2,267	2,448	368
2581_2027.las	16	58,496	2,502	2,608	448
2581_2029.las	96	60,576	2,360	2,640	368
2581_2031.las	176	59,664	2,328	2,432	352
2581_2033.las	16	55,152	1,816	1,520	368
2581_2035.las	160	58,640	2,353	2,416	368
2581_2037.las	32	59,056	2,186	2,112	368
2581_2039.las	16	59,520	2,117	1,920	352
2581_2041.las	16	60,736	2,320	2,336	368
2581_2043.las	16	60,528	2,133	2,144	368
2581_2045.las	16	60,064	2,271	2,272	368
2581_2047.las	32	57,840	1,904	1,664	352
2581_2049.las	16	60,864	1,998	1,712	368
2581_2051.las	96	58,880	2,026	1,952	368
2581_2053.las	16	60,800	2,412	2,544	368
2581_2055.las	32	57,536	2,016	1,904	368
2581_2057.las	16	57,440	2,356	2,512	368
2581_2059.las	16	59,952	2,520	2,640	2,736
2581_2061.las	208	56,480	2,790	2,912	2,784
2581_2063.las	160	48,224	2,476	2,816	352

C-3 Report on Intensity Values (Tiled Data) - continued

File	Minimum	Maximum	Mean	Median	Mode
2581_2065.las	176	51,792	2,663	2,976	3,232
2581_2067.las	16	47,584	2,791	2,832	2,784
2581_2069.las	208	23,392	3,124	3,248	3,424
2581_2071.las	176	57,024	2,858	3,152	3,232
2581_2073.las	192	11,488	2,547	2,784	2,928
2581_2075.las	176	47,568	2,764	2,896	2,976
2581_2077.las	16	55,904	2,820	2,864	2,864
2581_2079.las	160	56,496	2,465	2,880	3,072
2581_2081.las	192	33,600	2,687	2,848	2,848
2581_2083.las	16	50,112	2,685	2,768	2,752
2581_2085.las	32	57,568	2,806	2,848	2,800
2581_2087.las	208	37,584	3,043	3,088	3,152
2581_2089.las	128	55,504	2,995	3,056	3,088
2581_2091.las	192	16,416	3,118	3,152	3,200
2581_2093.las	192	5,024	2,886	2,848	2,592
2581_2095.las	176	54,944	2,344	2,560	352
2581_2097.las	176	28,320	2,824	3,168	3,376
2581_2099.las	192	28,608	3,315	3,360	3,424
2581_2101.las	288	5,280	2,783	2,816	2,768
2581_2103.las	192	58,160	2,616	2,736	2,720
2581_2105.las	176	18,720	1,952	2,176	2,336
2581_2107.las	192	4,816	2,243	2,320	2,448
2581_2109.las	176	5,200	2,634	2,816	3,408
2581_2111.las	176	15,712	2,586	2,704	2,704
2581_2113.las	176	51,232	2,291	2,608	368
2581_2115.las	192	57,184	2,837	2,864	2,672
2581_2117.las	176	53,984	2,499	2,944	3,296
2581_2119.las	176	10,816	2,276	2,720	3,056
2581_2121.las	32	21,200	2,400	2,832	464
2581_2123.las	144	34,736	1,902	1,696	368
2581_2125.las	192	25,456	2,449	2,864	368
2581_2127.las	144	57,840	2,178	2,464	2,800
2583_1999.las	240	5,616	2,484	2,464	2,144

C-3 Report on Intensity Values (Tiled Data) - continued

File	Minimum	Maximum	Mean	Median	Mode
2583_2001.las	208	4,976	2,609	2,656	2,832
2583_2003.las	256	5,072	2,479	2,464	2,432
2583_2005.las	160	57,456	1,973	1,920	368
2583_2007.las	192	60,928	1,673	1,488	368
2583_2009.las	176	16,528	1,756	1,856	368
2583_2011.las	224	4,736	2,257	2,256	2,208
2583_2013.las	208	59,408	2,436	2,400	2,288
2583_2015.las	16	59,344	2,720	2,832	3,104
2583_2017.las	16	60,976	2,560	2,560	3,120
2583_2019.las	160	60,704	2,094	2,160	368
2583_2021.las	112	62,064	2,154	2,176	368
2583_2023.las	16	61,360	2,704	2,800	2,784
2583_2025.las	80	60,960	2,532	2,736	3,072
2583_2027.las	32	59,088	2,130	2,096	368
2583_2029.las	176	59,936	1,954	1,792	368
2583_2031.las	16	59,552	2,071	2,000	352
2583_2033.las	16	58,448	1,808	1,632	368
2583_2035.las	192	58,704	2,126	2,016	368
2583_2037.las	16	60,720	2,071	1,904	368
2583_2039.las	32	59,392	2,187	2,032	368
2583_2041.las	112	58,128	1,969	1,792	368
2583_2043.las	16	60,784	2,087	2,048	368
2583_2045.las	16	58,224	2,189	2,096	368
2583_2047.las	16	60,576	2,008	1,824	368
2583_2049.las	128	60,336	2,011	1,872	368
2583_2051.las	16	61,296	1,978	1,808	368
2583_2053.las	32	59,856	2,487	2,704	3,552
2583_2055.las	160	60,112	2,421	2,624	368
2583_2057.las	16	59,840	2,366	2,704	368
2583_2059.las	16	59,696	2,686	3,104	3,280
2583_2061.las	16	56,352	2,773	2,896	2,896
2583_2063.las	16	35,088	2,927	3,088	3,168
2583_2065.las	176	56,672	2,843	3,168	3,264

C-3 Report on Intensity Values (Tiled Data) - continued

File	Minimum	Maximum	Mean	Median	Mode
2583_2067.las	208	6,384	2,985	2,928	2,784
2583_2069.las	208	5,168	2,866	2,896	2,816
2583_2071.las	208	5,216	3,014	3,104	3,200
2583_2073.las	176	5,040	2,800	2,896	2,848
2583_2075.las	192	5,056	2,770	2,896	2,848
2583_2077.las	208	11,104	2,872	2,976	2,928
2583_2079.las	192	56,048	2,900	3,008	2,976
2583_2081.las	208	46,448	3,125	3,232	3,456
2583_2083.las	208	15,440	2,799	2,784	2,800
2583_2085.las	256	4,800	2,892	2,880	2,784
2583_2087.las	240	5,008	2,953	2,992	2,976
2583_2089.las	208	16,896	3,004	3,072	3,072
2583_2091.las	208	13,120	3,078	3,120	3,152
2583_2093.las	224	4,512	2,733	2,720	2,672
2583_2095.las	112	28,640	2,617	2,688	2,656
2583_2097.las	208	10,896	3,040	3,184	3,408
2583_2099.las	224	10,944	3,149	3,248	3,328
2583_2101.las	208	55,632	2,682	2,752	2,784
2583_2103.las	176	25,328	2,914	3,024	3,552
2583_2105.las	192	52,192	2,280	2,528	368
2583_2107.las	192	58,960	2,226	2,464	2,672
2583_2109.las	192	10,784	2,009	1,872	1,216
2583_2111.las	192	26,880	2,383	2,624	2,832
2583_2113.las	192	52,768	2,642	2,896	2,992
2583_2115.las	176	50,112	2,957	3,008	3,040
2583_2117.las	160	7,056	2,264	2,800	2,992
2583_2119.las	176	5,856	2,557	2,816	2,784
2583_2121.las	192	45,104	2,706	3,024	3,056
2583_2123.las	176	57,184	2,404	2,816	3,056
2583_2125.las	192	12,864	2,692	2,832	2,848
2583_2127.las	208	5,760	2,892	2,880	2,848
2585_1999.las	224	56,320	2,596	2,576	2,240
2585_2001.las	192	19,824	2,807	2,992	3,024

C-3 Report on Intensity Values (Tiled Data) - continued

File	Minimum	Maximum	Mean	Median	Mode
2585_2003.las	16	59,296	2,407	2,496	368
2585_2005.las	176	22,640	1,824	1,712	368
2585_2007.las	192	52,384	1,583	1,536	368
2585_2009.las	192	35,712	1,968	2,096	2,112
2585_2011.las	192	7,504	2,245	2,304	2,320
2585_2013.las	160	58,208	2,891	3,152	3,264
2585_2015.las	224	47,600	2,961	3,072	3,152
2585_2017.las	16	61,936	2,068	2,112	2,192
2585_2019.las	64	61,088	1,701	1,568	368
2585_2021.las	16	61,632	2,853	3,376	3,600
2585_2023.las	208	52,592	3,209	3,424	3,408
2585_2025.las	16	60,720	1,894	1,936	368
2585_2027.las	176	57,440	2,000	2,032	368
2585_2029.las	96	59,104	1,936	1,936	368
2585_2031.las	16	61,152	1,914	1,968	464
2585_2033.las	16	59,952	1,852	1,824	368
2585_2035.las	80	61,232	1,883	1,696	368
2585_2037.las	16	60,128	1,928	1,824	368
2585_2039.las	16	61,728	2,153	2,144	368
2585_2041.las	16	61,776	2,242	2,288	368
2585_2043.las	16	61,536	2,016	1,936	368
2585_2045.las	16	59,936	2,360	2,352	368
2585_2047.las	16	61,488	1,920	1,808	368
2585_2049.las	16	60,960	2,135	2,160	368
2585_2051.las	48	60,752	2,117	1,936	368
2585_2053.las	16	61,408	1,824	1,584	464
2585_2055.las	16	58,960	2,148	2,000	368
2585_2057.las	176	60,416	1,986	1,744	448
2585_2059.las	16	60,336	2,215	2,016	352
2585_2061.las	16	58,672	2,458	2,752	784
2585_2063.las	16	59,056	2,841	3,312	3,792
2585_2065.las	192	57,056	3,151	3,344	3,472
2585_2067.las	192	12,144	3,198	3,376	3,424

C-3 Report on Intensity Values (Tiled Data) - continued

File	Minimum	Maximum	Mean	Median	Mode
2585_2069.las	96	51,920	2,912	3,072	3,120
2585_2071.las	208	57,312	3,080	3,184	3,216
2585_2073.las	192	60,624	2,895	3,136	3,216
2585_2075.las	192	55,552	3,124	3,232	3,328
2585_2077.las	112	19,472	3,002	3,072	3,072
2585_2079.las	144	53,856	2,841	2,960	2,944
2585_2081.las	192	51,488	3,043	3,184	3,456
2585_2083.las	208	25,616	2,827	2,816	2,768
2585_2085.las	192	7,600	2,902	2,912	2,864
2585_2087.las	240	5,120	3,073	3,088	3,152
2585_2089.las	80	57,136	2,970	3,024	3,024
2585_2091.las	192	38,848	3,069	3,104	3,104
2585_2093.las	208	42,720	2,688	2,672	2,656
2585_2095.las	176	37,136	2,674	2,640	2,624
2585_2097.las	208	5,088	2,688	2,720	2,736
2585_2099.las	208	56,208	2,653	2,832	2,944
2585_2101.las	192	48,000	2,828	2,896	2,832
2585_2103.las	192	23,232	2,770	3,072	3,520
2585_2105.las	176	57,456	2,301	2,544	368
2585_2107.las	160	57,136	2,006	2,128	368
2585_2109.las	192	15,264	1,779	1,600	1,376
2585_2111.las	192	14,800	2,304	2,400	2,496
2585_2113.las	192	60,448	2,711	2,896	2,880
2585_2115.las	192	32,560	2,806	2,944	2,944
2585_2117.las	160	59,680	2,566	2,944	2,912
2585_2119.las	16	50,416	2,719	2,992	3,328
2585_2121.las	176	30,480	2,663	2,960	3,040
2585_2123.las	32	45,008	2,471	2,864	3,136
2585_2125.las	192	7,872	2,764	2,960	2,976
2585_2127.las	176	50,752	2,618	2,784	2,784
2587_1999.las	224	7,664	2,775	2,832	3,184
2587_2001.las	208	6,032	2,787	3,088	3,184
2587_2003.las	192	6,240	2,046	1,968	368

C-3 Report on Intensity Values (Tiled Data) - continued

File	Minimum	Maximum	Mean	Median	Mode
2587_2005.las	176	61,856	1,744	1,680	368
2587_2007.las	112	23,024	2,092	2,080	2,096
2587_2009.las	192	13,344	2,281	2,304	2,160
2587_2011.las	208	57,104	2,784	2,864	3,264
2587_2013.las	16	59,312	3,020	3,024	3,248
2587_2015.las	16	58,880	2,962	3,072	3,184
2587_2017.las	96	59,904	2,737	2,752	3,088
2587_2019.las	16	60,512	2,152	2,128	368
2587_2021.las	176	60,048	1,610	1,312	368
2587_2023.las	112	60,656	2,015	1,776	368
2587_2025.las	16	62,336	2,120	2,096	368
2587_2027.las	16	61,456	2,233	2,320	368
2587_2029.las	16	61,696	2,131	2,256	368
2587_2031.las	16	61,792	1,929	1,920	368
2587_2033.las	16	58,208	1,400	1,088	624
2587_2035.las	16	61,248	2,001	1,936	464
2587_2037.las	16	61,248	1,692	1,488	368
2587_2039.las	16	62,304	1,821	1,696	368
2587_2041.las	16	60,880	1,962	1,776	368
2587_2043.las	16	61,184	1,753	1,552	368
2587_2045.las	16	60,816	1,782	1,600	368
2587_2047.las	32	59,168	1,820	1,648	368
2587_2049.las	16	60,368	1,817	1,600	368
2587_2051.las	176	60,208	1,898	1,696	368
2587_2053.las	16	60,992	2,055	1,840	368
2587_2055.las	32	58,384	1,900	1,616	368
2587_2057.las	112	58,000	2,043	1,776	368
2587_2059.las	32	58,736	2,162	1,920	368
2587_2061.las	16	57,408	2,214	2,288	464
2587_2063.las	192	57,008	2,752	3,008	3,152
2587_2065.las	192	53,376	3,031	3,168	3,200
2587_2067.las	208	28,560	3,034	3,056	3,200
2587_2069.las	192	6,000	3,378	3,488	3,504

C-3 Report on Intensity Values (Tiled Data) - continued

File	Minimum	Maximum	Mean	Median	Mode
2587_2071.las	176	57,232	2,573	2,752	2,784
2587_2073.las	192	5,920	3,107	3,456	3,536
2587_2075.las	192	5,856	3,374	3,440	3,488
2587_2077.las	1,824	4,960	2,955	2,944	2,912
2587_2079.las	16	58,736	2,868	3,104	2,832
2587_2081.las	32	52,208	2,815	2,864	2,800
2587_2083.las	192	7,920	2,786	2,752	2,736
2587_2085.las	192	57,216	2,678	2,736	2,784
2587_2087.las	208	5,152	2,833	2,864	2,864
2587_2089.las	208	56,832	2,715	2,800	2,784
2587_2091.las	176	6,496	2,663	2,800	2,816
2587_2093.las	192	54,624	2,332	2,720	2,864
2587_2095.las	128	57,552	2,481	2,592	2,560
2587_2097.las	176	36,896	2,465	2,560	2,464
2587_2099.las	160	5,584	2,849	2,864	2,848
2587_2101.las	208	5,280	2,602	2,672	2,656
2587_2103.las	160	5,488	2,329	2,480	2,496
2587_2105.las	176	45,984	2,154	2,448	2,656
2587_2107.las	192	9,440	2,999	3,584	4,144
2587_2109.las	192	31,568	1,749	1,568	368
2587_2111.las	176	61,072	2,840	3,280	3,456
2587_2113.las	32	56,896	2,011	2,160	368
2587_2115.las	224	32,704	2,807	2,864	2,848
2587_2117.las	192	11,840	2,841	3,040	3,136
2587_2119.las	192	9,024	2,919	3,168	3,280
2587_2121.las	128	56,704	2,031	2,048	368
2587_2123.las	16	59,408	2,493	2,880	368
2587_2125.las	160	42,032	2,940	3,056	2,848
2587_2127.las	208	50,832	2,636	2,816	2,912
2589_1999.las	32	61,344	2,676	2,784	2,784
2589_2001.las	224	5,280	2,090	2,192	2,768
2589_2003.las	192	43,056	1,810	1,712	368
2589_2005.las	96	58,208	2,126	2,272	368

C-3 Report on Intensity Values (Tiled Data) - continued

File	Minimum	Maximum	Mean	Median	Mode
2589_2007.las	208	16,672	2,410	2,576	2,864
2589_2009.las	176	62,368	2,535	2,832	3,024
2589_2011.las	16	58,896	2,378	2,608	3,344
2589_2013.las	16	60,784	2,563	2,608	3,328
2589_2015.las	16	62,336	2,895	3,088	3,216
2589_2017.las	16	62,016	2,928	3,136	3,280
2589_2019.las	176	54,448	2,957	3,136	3,360
2589_2021.las	112	55,936	2,768	3,008	3,344
2589_2023.las	16	58,496	2,342	2,304	368
2589_2025.las	16	59,920	2,602	2,800	3,520
2589_2027.las	48	60,752	1,938	1,888	368
2589_2029.las	144	60,096	2,031	1,984	368
2589_2031.las	16	60,816	1,799	1,728	464
2589_2033.las	16	58,752	1,869	1,760	368
2589_2035.las	16	59,232	1,796	1,616	368
2589_2037.las	16	60,496	1,847	1,696	368
2589_2039.las	16	60,240	1,922	1,808	368
2589_2041.las	16	60,288	1,703	1,536	368
2589_2043.las	16	61,136	1,821	1,648	368
2589_2045.las	16	59,200	1,782	1,600	464
2589_2047.las	16	59,456	1,845	1,584	368
2589_2049.las	16	59,792	1,835	1,648	368
2589_2051.las	16	61,472	1,913	1,712	368
2589_2053.las	80	61,440	1,992	1,856	368
2589_2055.las	96	61,248	2,074	2,000	368
2589_2057.las	144	57,280	2,098	1,952	368
2589_2059.las	16	60,336	2,148	1,872	368
2589_2061.las	112	60,672	2,408	2,624	464
2589_2063.las	176	31,776	2,773	3,056	3,184
2589_2065.las	208	56,992	2,653	2,976	3,056
2589_2067.las	208	5,616	2,892	2,944	2,880
2589_2069.las	208	54,928	2,719	2,816	2,848
2589_2071.las	176	25,024	1,813	1,680	368

C-3 Report on Intensity Values (Tiled Data) - continued

File	Minimum	Maximum	Mean	Median	Mode
2589_2073.las	176	53,024	2,770	3,072	3,328
2589_2075.las	192	5,008	3,186	3,216	3,280
2589_2077.las	240	4,912	3,177	3,168	3,168
2589_2079.las	32	57,680	2,717	2,720	2,656
2589_2081.las	272	5,296	2,765	2,752	2,688
2589_2083.las	224	5,280	2,529	2,608	2,832
2589_2085.las	256	4,944	2,998	2,992	2,896
2589_2087.las	208	4,656	2,968	2,976	2,864
2589_2089.las	224	22,944	2,869	2,864	2,800
2589_2091.las	208	6,080	2,765	2,768	2,704
2589_2093.las	208	45,312	2,665	2,704	2,688
2589_2095.las	176	55,184	2,086	2,240	352
2589_2097.las	32	57,712	1,845	1,728	352
2589_2099.las	112	55,968	2,653	2,688	2,672
2589_2101.las	160	50,816	2,255	2,384	2,416
2589_2103.las	48	53,328	2,651	2,928	3,088
2589_2105.las	176	49,440	2,102	2,528	2,800
2589_2107.las	48	43,216	2,195	2,096	352
2589_2109.las	192	16,320	1,877	1,792	368
2589_2111.las	192	57,872	2,317	2,416	368
2589_2113.las	160	35,920	2,105	2,224	368
2589_2115.las	160	9,680	2,899	2,992	3,024
2589_2117.las	192	54,048	2,909	3,040	3,040
2589_2119.las	192	57,584	2,630	3,024	3,216
2589_2121.las	192	56,976	3,031	3,232	3,376
2589_2123.las	160	59,392	2,747	3,104	3,600
2589_2125.las	176	10,144	2,562	2,848	2,912
2589_2127.las	192	32,000	2,641	2,672	2,672
2591_1999.las	208	18,608	2,549	2,688	3,328
2591_2001.las	16	47,696	2,302	2,560	2,672
2591_2003.las	144	57,232	1,699	1,520	368
2591_2005.las	176	58,064	2,602	2,832	2,880
2591_2007.las	192	22,352	2,578	2,832	2,928

C-3 Report on Intensity Values (Tiled Data) - continued

File	Minimum	Maximum	Mean	Median	Mode
2591_2009.las	192	58,496	2,392	2,512	2,464
2591_2011.las	176	58,576	2,071	2,032	368
2591_2013.las	128	60,592	2,576	2,800	3,088
2591_2015.las	128	58,656	2,451	2,736	368
2591_2017.las	16	60,528	2,207	2,208	368
2591_2019.las	16	61,632	2,484	2,800	352
2591_2021.las	80	59,856	2,396	2,448	352
2591_2023.las	16	58,416	2,374	2,448	608
2591_2025.las	16	60,960	2,438	2,480	3,232
2591_2027.las	32	58,336	1,859	1,744	368
2591_2029.las	16	58,688	1,974	1,904	368
2591_2031.las	16	61,568	2,110	2,080	368
2591_2033.las	16	61,888	1,942	1,824	368
2591_2035.las	16	61,280	1,795	1,632	448
2591_2037.las	32	58,384	1,823	1,648	368
2591_2039.las	16	61,232	1,933	1,824	368
2591_2041.las	16	60,384	1,660	1,296	464
2591_2043.las	16	60,976	1,921	1,776	368
2591_2045.las	16	58,800	2,136	2,080	368
2591_2047.las	16	58,336	1,681	1,280	368
2591_2049.las	16	57,984	1,964	1,808	368
2591_2051.las	16	58,688	2,412	2,544	3,696
2591_2053.las	16	60,768	1,983	1,904	352
2591_2055.las	16	60,272	2,217	2,240	368
2591_2057.las	16	60,192	2,015	1,760	368
2591_2059.las	16	61,072	1,996	1,728	352
2591_2061.las	192	57,904	2,388	2,480	368
2591_2063.las	80	60,432	2,418	2,720	3,520
2591_2065.las	32	61,232	2,255	2,272	368
2591_2067.las	16	61,248	2,217	2,416	368
2591_2069.las	192	57,440	2,174	2,288	368
2591_2071.las	160	49,728	1,726	1,632	368
2591_2073.las	16	58,352	2,345	2,464	368

C-3 Report on Intensity Values (Tiled Data) - continued

File	Minimum	Maximum	Mean	Median	Mode
2591_2075.las	16	56,688	2,547	2,960	3,488
2591_2077.las	176	55,936	2,942	2,976	2,960
2591_2079.las	160	49,088	2,692	2,720	2,752
2591_2081.las	208	57,008	2,647	2,656	2,672
2591_2083.las	224	56,912	2,297	2,240	1,872
2591_2085.las	192	42,032	3,132	3,184	3,232
2591_2087.las	192	48,720	2,635	3,024	3,264
2591_2089.las	176	57,424	2,623	2,960	3,088
2591_2091.las	192	54,000	3,133	3,168	3,184
2591_2093.las	224	18,752	3,223	3,280	3,296
2591_2095.las	192	49,808	2,456	2,848	3,168
2591_2097.las	144	53,760	2,307	2,480	352
2591_2099.las	176	59,312	2,442	2,752	3,136
2591_2101.las	176	54,832	2,002	2,240	352
2591_2103.las	176	57,680	2,443	2,560	368
2591_2105.las	160	48,400	2,399	2,416	352
2591_2107.las	80	60,912	2,067	1,920	368
2591_2109.las	16	61,168	1,967	1,856	368
2591_2111.las	16	60,800	2,093	2,064	368
2591_2113.las	160	61,712	1,941	1,696	368
2591_2115.las	128	32,384	1,516	1,376	368
2591_2117.las	16	59,328	1,973	1,808	368
2591_2119.las	160	56,736	2,435	2,864	3,440
2591_2121.las	176	25,824	2,834	3,120	3,552
2591_2123.las	16	60,304	2,361	2,576	3,136
2591_2125.las	176	58,352	2,295	2,576	2,784
2591_2127.las	48	59,024	2,480	2,816	2,960
2593_1999.las	16	60,384	2,348	2,240	1,888
2593_2001.las	32	61,584	2,740	2,912	2,992
2593_2003.las	176	58,944	1,518	1,392	368
2593_2005.las	160	58,544	2,406	2,720	3,136
2593_2007.las	208	9,312	3,125	3,264	3,392
2593_2009.las	16	59,792	2,691	3,072	3,536

C-3 Report on Intensity Values (Tiled Data) - continued

File	Minimum	Maximum	Mean	Median	Mode
2593_2011.las	176	61,792	2,384	2,576	368
2593_2013.las	48	58,960	2,381	2,608	368
2593_2015.las	16	60,000	2,463	2,608	368
2593_2017.las	16	57,648	2,316	2,416	384
2593_2019.las	16	60,896	2,393	2,640	368
2593_2021.las	16	60,112	2,506	2,640	368
2593_2023.las	16	61,392	2,278	2,400	384
2593_2025.las	16	61,392	2,341	2,320	1,552
2593_2027.las	16	60,960	1,896	1,696	368
2593_2029.las	16	60,944	2,022	1,888	368
2593_2031.las	16	61,856	2,111	2,176	368
2593_2033.las	80	60,832	1,967	1,904	368
2593_2035.las	112	59,152	2,192	2,192	368
2593_2037.las	16	60,912	1,837	1,712	368
2593_2039.las	176	60,752	2,042	1,904	368
2593_2041.las	16	60,368	1,696	1,456	448
2593_2043.las	112	61,440	1,879	1,648	368
2593_2045.las	16	57,296	1,853	1,616	352
2593_2047.las	32	57,840	1,839	1,584	368
2593_2049.las	80	58,336	1,834	1,600	368
2593_2051.las	16	57,360	2,160	1,968	352
2593_2053.las	160	57,184	2,250	2,096	368
2593_2055.las	128	58,352	3,121	3,824	4,016
2593_2057.las	176	57,776	2,336	2,064	368
2593_2059.las	16	58,224	1,851	1,648	368
2593_2061.las	16	60,064	1,772	1,456	368
2593_2063.las	32	58,304	2,157	1,952	368
2593_2065.las	144	61,136	2,617	2,800	368
2593_2067.las	144	58,496	2,407	2,448	368
2593_2069.las	16	60,416	2,027	1,968	368
2593_2071.las	16	60,032	2,038	1,872	368
2593_2073.las	48	55,568	2,134	1,984	368
2593_2075.las	160	55,776	2,618	3,168	3,648

C-3 Report on Intensity Values (Tiled Data) - continued

File	Minimum	Maximum	Mean	Median	Mode
2593_2077.las	176	58,848	2,731	2,960	3,008
2593_2079.las	192	60,016	2,688	2,896	2,960
2593_2081.las	192	19,872	2,759	3,008	3,424
2593_2083.las	176	47,264	2,431	2,592	368
2593_2085.las	192	5,200	3,018	3,136	3,152
2593_2087.las	176	5,296	2,589	2,928	3,136
2593_2089.las	144	43,472	2,526	2,944	3,136
2593_2091.las	1,104	48,432	3,238	3,232	3,216
2593_2093.las	176	5,264	2,984	3,280	3,392
2593_2095.las	176	30,928	2,327	2,736	3,168
2593_2097.las	176	5,328	2,244	2,560	2,928
2593_2099.las	176	51,936	1,947	1,904	352
2593_2101.las	16	32,192	2,692	2,992	3,152
2593_2103.las	32	58,656	1,972	1,856	368
2593_2105.las	16	57,152	1,870	1,760	368
2593_2107.las	176	58,560	2,223	2,144	368
2593_2109.las	32	61,504	2,067	2,032	368
2593_2111.las	16	59,760	2,197	2,144	368
2593_2113.las	16	60,752	2,149	1,984	368
2593_2115.las	16	59,728	2,266	2,288	368
2593_2117.las	176	57,520	1,799	1,728	368
2593_2119.las	192	56,960	2,957	3,312	3,504
2593_2121.las	208	9,744	2,799	2,816	2,784
2593_2123.las	16	58,896	2,424	2,656	2,720
2593_2125.las	80	58,384	2,290	2,432	352
2593_2127.las	16	58,960	2,296	2,256	352
2595_1999.las	80	60,544	2,584	2,640	2,608
2595_2001.las	32	58,288	2,471	2,704	2,784
2595_2003.las	16	57,664	2,014	2,048	368
2595_2005.las	16	55,312	2,712	2,992	3,296
2595_2007.las	176	60,304	2,919	3,136	3,472
2595_2009.las	192	58,016	1,995	1,936	368
2595_2011.las	192	30,128	1,736	1,632	368

C-3 Report on Intensity Values (Tiled Data) - continued

File	Minimum	Maximum	Mean	Median	Mode
2595_2013.las	176	61,024	2,361	2,288	368
2595_2015.las	32	58,160	2,444	2,736	368
2595_2017.las	16	60,784	2,265	2,192	368
2595_2019.las	16	58,304	2,306	2,688	2,800
2595_2021.las	16	57,312	2,226	2,560	368
2595_2023.las	16	58,848	2,307	2,384	368
2595_2025.las	16	59,728	2,336	2,448	368
2595_2027.las	16	59,840	2,116	2,144	368
2595_2029.las	176	61,744	2,043	1,968	368
2595_2031.las	16	61,824	2,259	2,256	368
2595_2033.las	16	61,360	2,240	2,352	3,120
2595_2035.las	16	60,448	2,060	1,968	368
2595_2037.las	16	61,488	1,862	1,696	368
2595_2039.las	16	60,368	2,202	2,000	368
2595_2041.las	16	59,664	1,797	1,504	368
2595_2043.las	160	59,984	1,915	1,696	368
2595_2045.las	176	60,592	2,179	2,064	352
2595_2047.las	176	60,112	2,392	2,320	352
2595_2049.las	16	58,608	1,969	1,712	368
2595_2051.las	176	57,648	1,733	1,360	368
2595_2053.las	16	59,168	1,775	1,456	352
2595_2055.las	112	57,744	1,880	1,648	368
2595_2057.las	32	60,992	2,021	1,776	368
2595_2059.las	128	59,952	1,985	1,712	368
2595_2061.las	32	59,072	2,088	2,016	368
2595_2063.las	80	57,584	2,043	2,016	352
2595_2065.las	16	35,360	2,657	3,088	368
2595_2067.las	32	58,416	2,227	2,336	368
2595_2069.las	16	59,952	2,207	2,128	368
2595_2071.las	16	58,416	2,270	2,240	368
2595_2073.las	48	51,984	2,392	2,928	352
2595_2075.las	16	57,856	2,615	3,040	3,600
2595_2077.las	176	42,000	2,447	2,896	3,136

C-3 Report on Intensity Values (Tiled Data) - continued

File	Minimum	Maximum	Mean	Median	Mode
2595_2079.las	32	56,928	2,330	2,528	368
2595_2081.las	32	58,464	2,171	2,192	368
2595_2083.las	176	57,424	2,301	2,480	368
2595_2085.las	192	50,080	2,859	3,088	3,136
2595_2087.las	16	56,864	2,882	3,184	3,216
2595_2089.las	16	56,848	2,783	3,120	3,328
2595_2091.las	176	59,312	2,932	3,248	3,280
2595_2093.las	176	41,040	2,946	3,328	3,408
2595_2095.las	192	19,504	3,007	3,104	3,264
2595_2097.las	16	57,520	2,604	2,640	2,560
2595_2099.las	144	58,640	2,408	2,640	352
2595_2101.las	32	55,536	2,700	2,976	3,504
2595_2103.las	176	60,176	2,474	2,784	3,296
2595_2105.las	64	57,152	2,048	2,080	352
2595_2107.las	32	57,744	2,739	3,120	3,616
2595_2109.las	32	59,072	2,154	2,080	368
2595_2111.las	16	57,344	2,723	3,136	3,664
2595_2113.las	176	56,768	2,704	2,992	3,104
2595_2115.las	144	59,312	2,474	2,720	3,584
2595_2117.las	160	57,296	1,957	1,904	352
2595_2119.las	160	56,048	2,048	2,096	368
2595_2121.las	32	56,976	2,424	2,720	3,120
2595_2123.las	16	60,224	1,810	1,744	368
2595_2125.las	16	60,800	2,093	2,128	368
2595_2127.las	16	59,296	2,095	1,952	352
2597_1999.las	176	6,240	2,328	2,512	368
2597_2001.las	16	58,816	2,932	3,120	3,264
2597_2003.las	16	60,208	2,717	2,832	2,896
2597_2005.las	16	60,768	2,440	2,752	2,992
2597_2007.las	160	54,784	2,727	3,152	3,440
2597_2009.las	144	58,016	2,161	2,368	368
2597_2011.las	144	57,744	1,556	1,456	368
2597_2013.las	176	59,088	2,164	2,096	352

C-3 Report on Intensity Values (Tiled Data) - continued

File	Minimum	Maximum	Mean	Median	Mode
2597_2015.las	16	58,512	2,468	2,592	352
2597_2017.las	128	59,056	2,246	2,096	352
2597_2019.las	16	60,576	2,463	2,640	368
2597_2021.las	16	60,192	2,396	2,592	368
2597_2023.las	16	59,488	2,528	2,896	368
2597_2025.las	16	60,912	2,171	2,096	368
2597_2027.las	176	59,600	2,541	2,832	368
2597_2029.las	128	60,000	1,970	1,824	368
2597_2031.las	16	61,104	2,186	2,112	368
2597_2033.las	16	60,976	1,880	1,696	368
2597_2035.las	16	58,656	1,925	1,696	368
2597_2037.las	16	60,592	1,917	1,712	368
2597_2039.las	16	59,152	1,941	1,648	368
2597_2041.las	144	59,920	1,878	1,552	368
2597_2043.las	16	60,096	1,910	1,632	352
2597_2045.las	96	57,552	2,009	1,728	352
2597_2047.las	32	59,408	2,506	2,464	352
2597_2049.las	32	59,328	1,835	1,536	368
2597_2051.las	32	58,544	1,769	1,568	368
2597_2053.las	32	60,784	2,023	1,920	368
2597_2055.las	16	59,984	2,031	1,808	368
2597_2057.las	176	61,440	1,951	1,840	368
2597_2059.las	160	61,776	1,865	1,680	624
2597_2061.las	16	61,264	1,852	1,600	464
2597_2063.las	16	61,408	1,989	1,856	368
2597_2065.las	16	59,248	2,232	2,112	368
2597_2067.las	16	59,376	2,254	2,224	368
2597_2069.las	16	61,296	2,138	2,000	368
2597_2071.las	16	60,368	2,279	2,320	368
2597_2073.las	16	57,776	2,457	2,624	368
2597_2075.las	160	58,160	2,381	2,656	368
2597_2077.las	16	57,872	2,177	2,208	368
2597_2079.las	16	60,512	2,100	2,048	368

C-3 Report on Intensity Values (Tiled Data) - continued

File	Minimum	Maximum	Mean	Median	Mode
2597_2081.las	16	60,848	2,104	1,936	368
2597_2083.las	16	58,560	2,055	2,000	368
2597_2085.las	192	21,936	2,989	3,424	3,648
2597_2087.las	176	9,712	2,965	3,232	3,952
2597_2089.las	176	55,936	2,619	2,864	368
2597_2091.las	176	43,168	2,584	2,976	3,280
2597_2093.las	176	55,920	2,499	2,656	352
2597_2095.las	192	8,064	2,837	2,832	2,736
2597_2097.las	208	5,584	2,550	2,528	2,528
2597_2099.las	96	25,888	2,386	2,656	2,704
2597_2101.las	192	56,016	2,365	2,544	2,528
2597_2103.las	176	9,536	1,977	2,224	368
2597_2105.las	176	18,608	2,122	2,128	368
2597_2107.las	128	57,808	2,343	2,464	368
2597_2109.las	176	57,344	2,374	2,448	368
2597_2111.las	16	61,152	2,479	2,896	3,472
2597_2113.las	96	57,056	2,592	3,040	3,264
2597_2115.las	16	60,336	2,508	2,720	3,456
2597_2117.las	16	59,728	2,126	2,160	352
2597_2119.las	112	56,528	1,958	1,904	352
2597_2121.las	16	56,736	1,611	1,424	352
2597_2123.las	16	59,280	2,246	2,368	352
2597_2125.las	16	60,128	2,145	2,080	368
2597_2127.las	16	60,192	1,871	1,664	368
2599_1999.las	16	51,968	2,426	2,560	2,624
2599_2001.las	112	60,832	2,711	2,912	3,312
2599_2003.las	176	33,408	2,547	2,832	3,008
2599_2005.las	176	56,080	2,494	2,768	2,800
2599_2007.las	176	35,248	2,810	2,880	2,848
2599_2009.las	176	23,808	2,102	2,352	352
2599_2011.las	96	56,208	1,730	1,664	368
2599_2013.las	176	55,040	2,257	2,176	352
2599_2015.las	96	55,280	2,542	2,688	352

C-3 Report on Intensity Values (Tiled Data) - continued

File	Minimum	Maximum	Mean	Median	Mode
2599_2017.las	160	57,792	2,220	2,128	352
2599_2019.las	176	60,048	2,191	2,064	368
2599_2021.las	160	59,536	2,412	2,576	368
2599_2023.las	16	58,512	2,471	2,832	368
2599_2025.las	16	59,472	2,222	2,400	368
2599_2027.las	192	59,792	3,109	3,568	4,000
2599_2029.las	16	58,112	1,968	1,680	368
2599_2031.las	32	59,824	2,270	2,160	352
2599_2033.las	176	58,352	2,289	2,144	352
2599_2035.las	16	58,400	2,171	2,000	368
2599_2037.las	16	59,040	2,288	2,160	368
2599_2039.las	16	57,760	2,290	2,208	368
2599_2041.las	16	58,720	2,218	2,000	368
2599_2043.las	128	59,168	1,908	1,648	352
2599_2045.las	16	59,632	1,999	1,696	352
2599_2047.las	128	58,992	2,275	2,080	352
2599_2049.las	16	57,920	1,852	1,536	368
2599_2051.las	160	60,176	1,850	1,568	368
2599_2053.las	176	55,904	2,706	2,800	368
2599_2055.las	16	60,656	2,538	2,512	464
2599_2057.las	16	61,280	2,441	2,432	368
2599_2059.las	16	59,360	2,221	2,144	368
2599_2061.las	16	58,240	2,268	2,256	368
2599_2063.las	144	60,784	2,273	2,224	368
2599_2065.las	160	61,792	2,119	1,936	368
2599_2067.las	160	60,720	2,212	2,112	368
2599_2069.las	32	62,224	2,102	1,936	464
2599_2071.las	16	60,912	2,419	2,704	3,344
2599_2073.las	32	60,640	2,431	2,784	3,328
2599_2075.las	48	57,824	1,965	1,856	368
2599_2077.las	32	59,328	2,384	2,432	368
2599_2079.las	16	59,600	2,347	2,448	368
2599_2081.las	128	61,296	2,456	2,640	368

C-3 Report on Intensity Values (Tiled Data) - continued

File	Minimum	Maximum	Mean	Median	Mode
2599_2083.las	16	57,008	2,173	2,112	368
2599_2085.las	192	50,528	1,843	1,792	368
2599_2087.las	32	58,336	2,166	1,968	368
2599_2089.las	32	55,248	2,519	2,832	368
2599_2091.las	192	60,432	2,750	2,976	3,072
2599_2093.las	32	57,584	2,688	2,816	3,856
2599_2095.las	176	50,080	2,546	2,592	2,608
2599_2097.las	128	58,720	2,585	2,592	2,416
2599_2099.las	32	57,776	2,386	2,512	368
2599_2101.las	192	53,616	1,937	2,064	368
2599_2103.las	160	57,968	1,860	1,808	368
2599_2105.las	176	47,552	2,232	2,240	368
2599_2107.las	112	58,352	2,273	2,400	368
2599_2109.las	80	57,312	2,306	2,224	368
2599_2111.las	96	59,680	2,340	2,448	368
2599_2113.las	176	60,128	2,560	2,928	3,760
2599_2115.las	64	57,536	2,674	3,008	3,328
2599_2117.las	32	58,496	2,638	3,088	3,440
2599_2119.las	16	60,160	2,243	2,288	352
2599_2121.las	16	57,584	1,942	1,824	368
2599_2123.las	80	61,472	1,607	1,440	352
2599_2125.las	128	57,568	1,845	1,712	368
2599_2127.las	16	60,960	1,882	1,696	352
2601_1999.las	176	58,400	2,549	2,656	2,768
2601_2001.las	16	59,344	2,421	2,576	2,592
2601_2003.las	208	54,032	2,710	2,784	2,768
2601_2005.las	80	49,200	2,696	2,960	3,216
2601_2007.las	192	46,928	2,673	2,880	2,896
2601_2009.las	192	44,608	2,607	2,912	2,960
2601_2011.las	176	61,616	1,939	1,856	368
2601_2013.las	144	59,088	2,234	2,080	352
2601_2015.las	144	57,136	2,467	2,640	368
2601_2017.las	16	60,432	2,463	2,768	2,864

C-3 Report on Intensity Values (Tiled Data) - continued

File	Minimum	Maximum	Mean	Median	Mode
2601_2019.las	176	59,024	2,783	3,424	3,776
2601_2021.las	176	27,152	2,755	2,704	2,624
2601_2023.las	16	44,384	2,475	2,752	2,704
2601_2025.las	16	56,576	2,295	2,368	368
2601_2027.las	32	58,192	2,071	1,904	352
2601_2029.las	16	51,616	1,758	1,584	368
2601_2031.las	112	58,960	2,048	1,856	352
2601_2033.las	32	57,792	2,075	1,840	368
2601_2035.las	176	59,200	2,026	1,824	368
2601_2037.las	16	57,568	1,984	1,728	352
2601_2039.las	16	56,752	2,135	1,984	352
2601_2041.las	80	58,928	1,801	1,504	368
2601_2043.las	176	59,952	2,001	1,728	368
2601_2045.las	160	59,872	1,949	1,632	352
2601_2047.las	48	56,304	2,002	1,744	352
2601_2049.las	176	54,464	1,854	1,600	352
2601_2051.las	192	61,168	2,133	1,904	368
2601_2053.las	160	56,912	2,690	3,024	368
2601_2055.las	64	56,160	2,044	1,808	352
2601_2057.las	16	60,192	2,104	1,856	368
2601_2059.las	16	60,944	2,384	2,496	368
2601_2061.las	16	59,568	2,698	2,832	2,784
2601_2063.las	16	60,432	3,034	3,168	464
2601_2065.las	128	60,016	2,189	2,160	368
2601_2067.las	192	60,080	2,086	1,968	368
2601_2069.las	16	59,456	2,193	2,096	368
2601_2071.las	16	58,688	2,460	2,752	3,504
2601_2073.las	160	59,952	2,096	1,984	368
2601_2075.las	16	60,912	2,317	2,464	368
2601_2077.las	16	61,616	2,178	2,240	368
2601_2079.las	16	60,752	2,293	2,432	368
2601_2081.las	176	61,328	2,425	2,512	368
2601_2083.las	80	58,464	2,311	2,416	368

C-3 Report on Intensity Values (Tiled Data) - continued

File	Minimum	Maximum	Mean	Median	Mode
2601_2085.las	16	60,544	2,407	2,640	368
2601_2087.las	128	65,520	1,991	2,000	368
2601_2089.las	192	41,184	2,801	3,040	3,136
2601_2091.las	208	4,656	3,012	3,104	3,104
2601_2093.las	192	60,672	2,385	2,816	368
2601_2095.las	16	58,432	2,402	2,608	2,720
2601_2097.las	112	55,248	2,441	2,688	368
2601_2099.las	176	62,016	2,365	2,656	2,816
2601_2101.las	128	59,376	2,189	2,208	368
2601_2103.las	16	58,432	2,405	2,544	368
2601_2105.las	16	57,312	2,099	2,032	368
2601_2107.las	48	57,664	2,592	3,056	3,648
2601_2109.las	176	61,072	2,675	2,960	2,960
2601_2111.las	176	59,776	2,409	2,688	368
2601_2113.las	16	59,520	2,533	2,944	3,648
2601_2115.las	16	59,536	2,343	2,544	368
2601_2117.las	144	59,120	2,260	2,400	464
2601_2119.las	80	59,920	2,108	2,032	352
2601_2121.las	32	60,640	2,148	1,984	368
2601_2123.las	16	60,448	2,148	2,096	368
2601_2125.las	16	58,272	2,206	2,288	2,816
2601_2127.las	16	58,240	2,171	1,984	368
2603_1999.las	192	17,520	2,802	2,752	2,608
2603_2001.las	224	22,896	2,474	2,464	2,544
2603_2003.las	208	6,912	2,661	2,784	2,800
2603_2005.las	176	42,384	2,663	2,816	2,848
2603_2007.las	160	55,840	2,379	2,752	3,040
2603_2009.las	192	54,944	2,393	2,656	2,928
2603_2011.las	176	56,352	1,891	1,904	368
2603_2013.las	96	42,992	2,060	1,888	352
2603_2015.las	16	56,576	2,461	2,752	352
2603_2017.las	112	59,024	2,657	2,992	352
2603_2019.las	80	55,616	2,652	2,688	2,624

C-3 Report on Intensity Values (Tiled Data) - continued

File	Minimum	Maximum	Mean	Median	Mode
2603_2021.las	16	56,704	2,632	2,656	2,656
2603_2023.las	32	51,216	2,866	3,024	3,552
2603_2025.las	16	60,048	1,982	1,904	352
2603_2027.las	160	59,088	2,147	2,128	336
2603_2029.las	16	57,456	2,338	2,544	352
2603_2031.las	16	58,448	2,065	1,808	352
2603_2033.las	16	59,360	2,073	1,840	352
2603_2035.las	16	56,704	2,115	1,952	352
2603_2037.las	16	59,136	1,959	1,728	352
2603_2039.las	160	58,528	2,405	2,528	352
2603_2041.las	80	58,096	1,760	1,440	464
2603_2043.las	16	60,560	2,052	1,776	368
2603_2045.las	80	56,864	1,969	1,760	352
2603_2047.las	112	57,200	2,074	1,808	352
2603_2049.las	16	59,184	2,177	1,888	352
2603_2051.las	16	59,200	2,075	1,840	368
2603_2053.las	16	59,136	1,878	1,632	352
2603_2055.las	160	54,448	2,115	1,856	352
2603_2057.las	32	59,152	2,152	2,000	368
2603_2059.las	16	60,976	2,272	1,888	368
2603_2061.las	16	61,600	2,284	2,320	3,184
2603_2063.las	16	58,400	2,187	2,336	368
2603_2065.las	16	59,840	2,500	2,544	368
2603_2067.las	192	60,560	2,324	2,480	368
2603_2069.las	32	61,280	2,157	2,048	368
2603_2071.las	16	60,352	2,539	2,864	368
2603_2073.las	176	60,016	2,417	2,752	368
2603_2075.las	48	60,624	2,447	2,736	368
2603_2077.las	32	60,880	2,199	2,064	368
2603_2079.las	16	61,312	2,358	2,400	2,848
2603_2081.las	16	61,248	2,514	2,752	3,376
2603_2083.las	160	57,648	2,397	2,576	368
2603_2085.las	96	61,536	2,595	3,136	3,680

C-3 Report on Intensity Values (Tiled Data) - continued

File	Minimum	Maximum	Mean	Median	Mode
2603_2087.las	144	61,072	2,349	2,720	3,248
2603_2089.las	32	49,296	3,008	3,136	3,152
2603_2091.las	224	23,616	2,750	2,768	2,496
2603_2093.las	240	5,264	3,030	3,088	3,184
2603_2095.las	16	60,304	2,318	2,528	2,736
2603_2097.las	160	61,760	1,982	2,160	368
2603_2099.las	176	54,080	1,963	2,112	368
2603_2101.las	64	54,416	2,643	3,136	3,632
2603_2103.las	48	59,744	2,502	2,944	3,504
2603_2105.las	32	53,216	2,254	2,336	368
2603_2107.las	176	57,312	2,503	2,864	368
2603_2109.las	176	57,232	2,750	3,152	3,632
2603_2111.las	16	60,080	2,728	3,104	3,360
2603_2113.las	128	47,984	2,526	2,784	2,784
2603_2115.las	160	56,240	2,331	2,592	2,848
2603_2117.las	16	57,536	2,313	2,464	368
2603_2119.las	128	57,072	2,001	2,224	368
2603_2121.las	16	60,496	1,993	2,144	368
2603_2123.las	16	61,808	2,154	2,128	368
2603_2125.las	16	61,408	2,031	1,872	1,552
2603_2127.las	16	61,584	1,957	1,824	368
2605_1999.las	16	51,040	3,021	3,216	3,280
2605_2001.las	176	59,200	2,382	2,336	2,240
2605_2003.las	16	32,160	2,634	2,896	3,392
2605_2005.las	192	54,384	2,909	2,880	2,672
2605_2007.las	224	55,712	2,759	2,784	2,800
2605_2009.las	208	4,752	2,979	3,024	3,024
2605_2011.las	176	58,816	1,886	1,936	352
2605_2013.las	176	10,224	2,060	2,224	352
2605_2015.las	16	56,048	2,798	2,880	2,880
2605_2017.las	32	58,384	2,469	2,544	352
2605_2019.las	192	34,384	2,579	2,688	2,752
2605_2021.las	32	55,280	2,485	2,640	2,704

C-3 Report on Intensity Values (Tiled Data) - continued

File	Minimum	Maximum	Mean	Median	Mode
2605_2023.las	16	58,320	2,559	2,720	2,752
2605_2025.las	16	59,040	2,321	2,368	2,992
2605_2027.las	32	57,152	2,149	2,016	352
2605_2029.las	112	57,568	2,279	2,336	352
2605_2031.las	32	58,096	2,143	2,080	368
2605_2033.las	16	56,688	2,078	1,856	352
2605_2035.las	176	55,728	2,008	1,744	352
2605_2037.las	48	58,688	1,984	1,696	352
2605_2039.las	176	59,664	2,050	1,936	352
2605_2041.las	16	58,432	1,723	1,392	352
2605_2043.las	16	60,848	1,909	1,680	368
2605_2045.las	16	56,448	2,303	2,272	352
2605_2047.las	16	55,248	2,122	1,968	352
2605_2049.las	16	56,176	1,919	1,536	352
2605_2051.las	160	57,328	2,013	1,728	352
2605_2053.las	16	60,160	1,926	1,600	352
2605_2055.las	16	55,952	1,965	1,632	352
2605_2057.las	16	57,312	2,319	2,240	352
2605_2059.las	16	56,288	1,967	1,648	352
2605_2061.las	128	58,352	1,957	1,616	368
2605_2063.las	16	59,680	2,227	2,016	368
2605_2065.las	16	60,192	2,425	2,448	368
2605_2067.las	16	60,992	2,122	2,064	368
2605_2069.las	16	60,864	2,125	2,064	368
2605_2071.las	176	57,728	2,467	2,624	368
2605_2073.las	32	59,024	2,256	2,160	368
2605_2075.las	64	61,296	2,685	3,200	368
2605_2077.las	128	58,928	2,285	2,352	368
2605_2079.las	16	59,392	2,628	2,736	3,216
2605_2081.las	16	57,648	2,552	2,784	3,168
2605_2083.las	16	61,072	2,394	2,688	368
2605_2085.las	16	60,336	2,225	2,320	368
2605_2087.las	176	61,312	1,857	1,792	368

C-3 Report on Intensity Values (Tiled Data) - continued

File	Minimum	Maximum	Mean	Median	Mode
2605_2089.las	160	35,536	2,015	2,064	1,936
2605_2091.las	192	52,464	2,235	2,192	2,032
2605_2093.las	208	24,144	2,981	3,024	2,912
2605_2095.las	192	54,992	2,710	2,928	3,200
2605_2097.las	176	58,368	2,703	3,072	3,200
2605_2099.las	80	60,448	2,065	2,096	368
2605_2101.las	176	58,960	2,522	2,768	368
2605_2103.las	64	56,576	2,374	2,688	3,328
2605_2105.las	16	60,720	2,526	2,736	2,816
2605_2107.las	192	26,016	2,431	2,736	2,896
2605_2109.las	112	58,624	2,705	2,848	2,864
2605_2111.las	16	59,296	2,332	2,352	720
2605_2113.las	128	59,696	2,335	2,624	2,896
2605_2115.las	16	59,936	2,372	2,512	2,832
2605_2117.las	16	59,808	2,052	2,192	368
2605_2119.las	128	58,400	2,167	2,320	368
2605_2121.las	32	57,536	2,020	2,176	368
2605_2123.las	16	61,776	2,243	2,336	368
2605_2125.las	160	58,720	2,127	2,112	368
2605_2127.las	16	60,720	1,881	1,712	368
2607_1999.las	16	60,224	2,731	2,816	2,816
2607_2001.las	16	60,032	2,439	2,464	2,368
2607_2003.las	16	59,328	2,809	3,072	3,408
2607_2005.las	16	59,568	2,646	2,928	3,152
2607_2007.las	16	59,584	2,692	2,752	2,736
2607_2009.las	16	60,624	2,845	3,024	3,056
2607_2011.las	32	60,736	1,900	1,808	368
2607_2013.las	32	59,728	2,312	2,368	352
2607_2015.las	16	59,072	2,438	2,608	2,720
2607_2017.las	16	58,112	2,494	2,768	2,960
2607_2019.las	32	54,608	2,537	2,656	2,800
2607_2021.las	192	57,344	2,623	2,832	2,912
2607_2023.las	32	57,024	2,571	2,832	3,264

C-3 Report on Intensity Values (Tiled Data) - continued

File	Minimum	Maximum	Mean	Median	Mode
2607_2025.las	16	59,952	2,543	2,672	3,280
2607_2027.las	112	56,160	2,191	2,176	368
2607_2029.las	48	56,272	2,355	2,400	368
2607_2031.las	16	59,120	2,298	2,240	352
2607_2033.las	176	59,120	2,082	1,888	352
2607_2035.las	16	56,352	2,106	1,840	352
2607_2037.las	16	59,552	2,145	1,936	352
2607_2039.las	16	57,952	2,022	1,840	352
2607_2041.las	16	56,208	1,979	1,680	368
2607_2043.las	160	59,344	1,950	1,712	352
2607_2045.las	32	55,840	2,394	2,320	352
2607_2047.las	160	59,392	2,421	2,352	352
2607_2049.las	16	57,232	2,109	1,856	352
2607_2051.las	160	52,896	2,070	1,808	352
2607_2053.las	160	55,808	1,831	1,520	352
2607_2055.las	144	56,848	1,854	1,488	352
2607_2057.las	32	55,568	2,092	1,808	352
2607_2059.las	160	56,208	2,103	1,840	352
2607_2061.las	16	57,232	1,936	1,680	368
2607_2063.las	32	55,552	2,304	2,384	352
2607_2065.las	96	57,312	2,278	2,320	368
2607_2067.las	16	59,184	2,245	2,304	704
2607_2069.las	16	60,880	2,405	2,592	3,120
2607_2071.las	32	61,184	2,178	2,064	368
2607_2073.las	128	59,584	2,243	2,176	368
2607_2075.las	16	55,104	2,668	3,008	3,936
2607_2077.las	16	58,672	2,514	2,528	2,064
2607_2079.las	16	58,672	2,549	2,784	3,344
2607_2081.las	16	57,648	2,695	2,928	3,184
2607_2083.las	16	61,904	2,439	2,688	2,800
2607_2085.las	16	60,976	2,813	2,960	3,088
2607_2087.las	32	61,744	2,305	2,480	2,928
2607_2089.las	16	57,744	2,090	2,432	448

C-3 Report on Intensity Values (Tiled Data) - continued

File	Minimum	Maximum	Mean	Median	Mode
2607_2091.las	32	58,544	2,164	2,240	368
2607_2093.las	192	61,328	2,544	2,800	2,864
2607_2095.las	176	62,176	2,274	2,512	384
2607_2097.las	192	60,624	1,969	1,888	368
2607_2099.las	176	59,472	2,019	2,032	368
2607_2101.las	112	60,864	2,014	1,920	368
2607_2103.las	96	61,360	2,717	2,832	2,976
2607_2105.las	32	56,176	2,680	2,912	3,072
2607_2107.las	16	60,992	2,407	2,656	3,088
2607_2109.las	16	58,400	1,923	1,984	368
2607_2111.las	16	61,408	2,416	2,656	3,360
2607_2113.las	16	61,632	2,631	2,928	3,184
2607_2115.las	64	57,536	3,067	3,136	3,168
2607_2117.las	16	56,352	2,706	2,720	2,528
2607_2119.las	208	33,840	2,763	2,880	2,896
2607_2121.las	192	57,680	2,526	2,816	2,880
2607_2123.las	176	50,400	2,590	2,832	2,960
2607_2125.las	16	57,312	2,108	2,080	368
2607_2127.las	176	59,024	2,226	2,096	368
2609_1999.las	192	43,568	2,787	2,768	2,720
2609_2001.las	192	13,200	3,133	3,232	3,296
2609_2003.las	192	4,848	2,532	2,640	2,656
2609_2005.las	16	59,696	2,638	2,720	2,736
2609_2007.las	16	56,864	2,549	2,704	2,688
2609_2009.las	96	58,064	2,320	2,384	368
2609_2011.las	176	56,976	1,875	1,856	368
2609_2013.las	176	6,704	2,332	2,496	352
2609_2015.las	176	56,000	2,767	2,816	2,736
2609_2017.las	128	57,648	2,287	2,304	352
2609_2019.las	16	57,792	2,336	2,304	368
2609_2021.las	16	57,312	2,402	2,528	2,752
2609_2023.las	16	60,416	2,481	2,752	3,008
2609_2025.las	16	60,608	2,765	2,960	3,024

C-3 Report on Intensity Values (Tiled Data) - continued

File	Minimum	Maximum	Mean	Median	Mode
2609_2027.las	16	58,768	2,468	2,528	368
2609_2029.las	16	59,648	2,065	1,904	368
2609_2031.las	16	59,376	2,528	2,352	448
2609_2033.las	176	56,608	2,419	2,384	352
2609_2035.las	32	56,800	2,140	1,920	352
2609_2037.las	96	57,120	2,147	1,936	352
2609_2039.las	16	59,120	2,293	2,272	352
2609_2041.las	16	57,584	2,165	2,032	368
2609_2043.las	16	59,120	2,298	2,208	608
2609_2045.las	64	59,360	2,687	2,752	352
2609_2047.las	160	59,296	2,977	3,488	352
2609_2049.las	32	58,064	2,282	2,112	352
2609_2051.las	16	57,664	2,150	1,888	352
2609_2053.las	16	58,736	2,266	2,032	352
2609_2055.las	16	59,440	1,811	1,456	368
2609_2057.las	16	59,296	1,938	1,568	368
2609_2059.las	16	57,136	2,171	1,952	368
2609_2061.las	176	57,552	2,051	1,824	368
2609_2063.las	32	51,536	2,334	2,416	352
2609_2065.las	16	57,280	1,966	1,968	368
2609_2067.las	16	58,896	2,038	1,968	352
2609_2069.las	16	61,488	2,570	2,560	368
2609_2071.las	80	61,152	1,971	1,888	368
2609_2073.las	32	56,752	2,450	2,608	368
2609_2075.las	128	56,592	2,597	2,992	3,552
2609_2077.las	16	57,632	2,317	2,528	3,264
2609_2079.las	16	60,768	2,631	2,608	2,704
2609_2081.las	176	59,728	2,764	3,184	3,312
2609_2083.las	16	58,848	2,503	2,672	3,712
2609_2085.las	160	53,456	2,391	2,560	368
2609_2087.las	32	58,208	2,384	2,576	3,056
2609_2089.las	16	57,856	2,648	2,976	3,376
2609_2091.las	160	56,880	2,121	2,128	368

C-3 Report on Intensity Values (Tiled Data) - continued

File	Minimum	Maximum	Mean	Median	Mode
2609_2093.las	176	59,296	2,248	2,336	368
2609_2095.las	16	58,784	2,228	2,224	368
2609_2097.las	16	58,096	2,106	2,064	368
2609_2099.las	32	58,160	2,286	2,320	368
2609_2101.las	144	56,816	2,135	2,128	464
2609_2103.las	96	58,304	2,646	2,928	3,088
2609_2105.las	112	57,296	2,890	2,960	2,928
2609_2107.las	192	61,264	2,341	2,672	2,720
2609_2109.las	32	60,448	2,281	2,528	2,816
2609_2111.las	32	57,776	2,530	2,688	2,912
2609_2113.las	192	21,776	2,644	2,928	2,976
2609_2115.las	208	14,816	2,642	2,800	2,912
2609_2117.las	16	60,704	2,758	2,944	3,680
2609_2119.las	64	59,856	2,651	2,944	3,728
2609_2121.las	16	57,584	2,908	3,120	3,168
2609_2123.las	16	55,104	2,552	2,928	896
2609_2125.las	144	56,864	2,499	2,816	2,944
2609_2127.las	192	56,640	2,230	2,240	2,208
2611_1999.las	80	44,016	3,000	3,024	2,960
2611_2001.las	208	55,920	2,709	2,736	2,736
2611_2003.las	192	4,784	2,015	2,048	1,520
2611_2005.las	16	59,904	2,105	2,048	1,520
2611_2007.las	96	56,704	2,769	2,800	2,688
2611_2009.las	144	10,144	1,908	1,920	368
2611_2011.las	160	28,816	1,712	1,664	368
2611_2013.las	192	32,848	2,102	2,112	368
2611_2015.las	16	58,576	2,829	3,168	3,328
2611_2017.las	192	53,920	2,932	3,168	3,312
2611_2019.las	64	56,512	2,148	2,064	368
2611_2021.las	16	57,200	2,456	2,672	368
2611_2023.las	176	57,088	2,508	2,832	368
2611_2025.las	16	59,936	2,429	2,608	3,136
2611_2027.las	16	59,120	2,219	2,272	368

C-3 Report on Intensity Values (Tiled Data) - continued

File	Minimum	Maximum	Mean	Median	Mode
2611_2029.las	16	59,264	2,357	2,336	368
2611_2031.las	176	57,968	2,198	2,064	880
2611_2033.las	80	59,744	2,409	2,640	2,912
2611_2035.las	176	58,880	2,162	1,952	352
2611_2037.las	32	58,464	1,986	1,712	352
2611_2039.las	16	56,512	2,243	2,144	352
2611_2041.las	144	59,792	1,822	1,424	448
2611_2043.las	16	59,760	2,088	1,840	352
2611_2045.las	160	54,432	2,210	2,160	352
2611_2047.las	176	59,744	2,177	1,936	352
2611_2049.las	160	58,752	2,032	1,824	352
2611_2051.las	160	53,920	1,856	1,568	352
2611_2053.las	16	56,960	2,349	2,320	352
2611_2055.las	16	55,968	2,259	2,064	352
2611_2057.las	144	55,824	2,154	1,856	352
2611_2059.las	16	56,448	2,469	2,544	352
2611_2061.las	16	57,568	2,173	2,048	368
2611_2063.las	16	52,432	2,294	2,224	352
2611_2065.las	176	59,536	1,956	2,000	368
2611_2067.las	16	55,920	2,168	2,240	704
2611_2069.las	192	56,800	1,801	1,744	368
2611_2071.las	192	26,592	1,428	1,392	368
2611_2073.las	192	5,328	1,802	1,760	368
2611_2075.las	192	5,776	1,798	1,680	368
2611_2077.las	32	60,528	1,603	1,344	368
2611_2079.las	16	60,080	2,503	2,608	2,784
2611_2081.las	16	55,584	2,798	3,088	3,296
2611_2083.las	112	56,096	2,357	2,592	368
2611_2085.las	192	46,224	2,336	2,528	3,168
2611_2087.las	176	43,728	2,328	2,448	2,512
2611_2089.las	192	57,504	2,590	2,944	3,680
2611_2091.las	112	51,824	2,259	2,208	368
2611_2093.las	160	53,184	2,609	2,816	2,768

C-3 Report on Intensity Values (Tiled Data) - continued

File	Minimum	Maximum	Mean	Median	Mode
2611_2095.las	16	58,224	2,202	2,272	368
2611_2097.las	176	57,968	2,353	2,512	368
2611_2099.las	192	58,640	2,387	2,432	368
2611_2101.las	160	59,312	2,395	2,688	3,360
2611_2103.las	192	58,576	2,377	2,576	2,752
2611_2105.las	192	54,272	2,623	2,640	2,368
2611_2107.las	112	57,728	2,780	2,848	2,736
2611_2109.las	192	62,176	2,591	2,720	2,736
2611_2111.las	16	60,928	2,560	2,688	2,736
2611_2113.las	192	60,896	2,677	2,880	2,992
2611_2115.las	160	55,008	2,426	2,576	368
2611_2117.las	64	62,464	2,314	2,464	368
2611_2119.las	32	60,720	2,667	2,960	3,088
2611_2121.las	192	50,704	2,626	2,560	2,400
2611_2123.las	16	58,096	2,444	2,496	2,496
2611_2125.las	16	59,648	2,260	2,336	2,560
2611_2127.las	16	48,128	2,565	2,640	3,328
2613_1999.las	160	33,568	2,828	2,944	2,832
2613_2001.las	176	24,832	2,653	2,800	2,928
2613_2003.las	192	16,720	2,446	2,400	2,256
2613_2005.las	224	59,888	2,860	2,912	2,880
2613_2007.las	192	16,736	2,627	2,880	3,008
2613_2009.las	208	56,608	3,028	3,360	3,504
2613_2011.las	192	48,416	2,892	3,232	3,424
2613_2013.las	16	59,392	2,868	3,216	3,328
2613_2015.las	176	29,440	2,064	1,984	368
2613_2017.las	16	58,608	1,966	1,808	384
2613_2019.las	32	58,288	2,274	2,336	368
2613_2021.las	176	58,192	2,021	1,920	368
2613_2023.las	16	58,080	2,276	2,176	368
2613_2025.las	16	61,312	2,449	2,688	2,800
2613_2027.las	16	59,472	2,378	2,656	2,784
2613_2029.las	80	59,360	2,291	2,096	368

C-3 Report on Intensity Values (Tiled Data) - continued

File	Minimum	Maximum	Mean	Median	Mode
2613_2031.las	192	56,944	2,368	2,368	352
2613_2033.las	16	57,632	2,167	2,032	352
2613_2035.las	32	58,704	2,195	2,256	352
2613_2037.las	16	56,896	2,383	2,640	960
2613_2039.las	112	55,712	2,457	2,784	2,976
2613_2041.las	128	58,848	2,348	2,496	3,072
2613_2043.las	16	59,408	1,944	1,488	448
2613_2045.las	16	58,480	2,235	2,096	784
2613_2047.las	16	60,064	2,362	2,544	448
2613_2049.las	16	58,640	2,129	1,920	352
2613_2051.las	160	58,304	2,106	1,968	352
2613_2053.las	32	56,544	2,033	1,808	288
2613_2055.las	144	56,624	2,117	1,888	352
2613_2057.las	16	59,040	2,828	3,232	3,712
2613_2059.las	112	59,872	2,999	3,440	3,648
2613_2061.las	16	58,384	1,970	1,792	368
2613_2063.las	16	60,032	2,352	2,544	368
2613_2065.las	128	59,728	2,410	2,480	3,824
2613_2067.las	16	57,424	2,390	2,448	352
2613_2069.las	176	53,488	1,815	1,808	368
2613_2071.las	192	29,296	1,518	1,392	368
2613_2073.las	192	54,512	1,962	1,904	368
2613_2075.las	176	17,760	1,551	1,376	368
2613_2077.las	128	5,424	1,582	1,280	368
2613_2079.las	160	59,408	2,539	2,784	3,136
2613_2081.las	16	55,456	2,854	3,184	3,312
2613_2083.las	128	55,712	2,767	2,976	2,960
2613_2085.las	176	56,656	2,173	2,240	368
2613_2087.las	192	35,152	2,450	2,544	2,544
2613_2089.las	176	40,928	2,397	2,480	368
2613_2091.las	160	59,136	2,548	2,912	3,728
2613_2093.las	176	56,736	2,738	2,992	2,944
2613_2095.las	176	44,432	2,157	2,272	368

C-3 Report on Intensity Values (Tiled Data) - continued

File	Minimum	Maximum	Mean	Median	Mode
2613_2097.las	192	59,472	2,379	2,672	2,928
2613_2099.las	192	23,712	2,533	2,528	2,464
2613_2101.las	176	57,472	2,465	2,704	368
2613_2103.las	176	12,864	2,101	2,288	2,320
2613_2105.las	16	59,024	2,365	2,352	2,320
2613_2107.las	16	58,144	2,676	2,736	2,736
2613_2109.las	16	61,184	2,470	2,688	2,768
2613_2111.las	16	60,832	2,531	2,784	2,880
2613_2113.las	16	58,768	2,689	2,800	2,752
2613_2115.las	16	59,216	2,779	2,864	2,864
2613_2117.las	16	58,912	2,605	2,640	2,544
2613_2119.las	16	60,192	2,574	2,720	2,848
2613_2121.las	16	61,312	2,677	2,736	2,448
2613_2123.las	16	58,544	2,685	2,736	2,704
2613_2125.las	16	58,176	2,438	2,640	2,688
2613_2127.las	16	58,544	2,672	2,688	2,608
2615_1999.las	224	5,344	3,058	3,056	2,816
2615_2001.las	256	5,040	2,694	2,784	2,912
2615_2003.las	192	4,448	2,180	2,176	2,304
2615_2005.las	224	12,448	2,900	2,928	2,912
2615_2007.las	208	4,816	2,935	3,024	3,120
2615_2009.las	192	6,000	3,000	3,008	2,752
2615_2011.las	176	12,800	2,811	2,944	3,360
2615_2013.las	208	5,248	3,029	3,184	3,376
2615_2015.las	144	58,016	2,388	2,656	2,800
2615_2017.las	176	6,096	1,461	1,440	368
2615_2019.las	192	58,736	2,026	1,984	368
2615_2021.las	176	53,744	2,281	2,320	368
2615_2023.las	176	49,152	2,332	2,480	368
2615_2025.las	16	61,056	2,550	2,800	2,896
2615_2027.las	192	57,088	2,273	2,608	2,816
2615_2029.las	176	56,352	2,350	2,176	368
2615_2031.las	80	56,944	2,411	2,400	368

C-3 Report on Intensity Values (Tiled Data) - continued

File	Minimum	Maximum	Mean	Median	Mode
2615_2033.las	16	59,648	2,089	1,888	368
2615_2035.las	64	58,656	2,164	2,048	368
2615_2037.las	32	56,256	2,179	2,048	368
2615_2039.las	16	54,928	2,241	2,160	352
2615_2041.las	16	55,712	2,251	2,384	368
2615_2043.las	16	57,328	2,234	1,936	960
2615_2045.las	176	56,144	2,494	2,816	3,392
2615_2047.las	160	49,376	2,535	2,960	352
2615_2049.las	160	55,232	2,606	2,784	352
2615_2051.las	144	53,680	3,129	3,680	352
2615_2053.las	32	47,408	2,413	2,288	352
2615_2055.las	160	57,328	2,127	1,856	352
2615_2057.las	64	57,056	2,287	2,320	368
2615_2059.las	176	44,240	2,362	2,464	368
2615_2061.las	16	58,944	2,098	2,048	448
2615_2063.las	112	55,376	2,288	2,352	608
2615_2065.las	160	55,744	2,478	2,768	352
2615_2067.las	192	57,280	2,157	2,096	352
2615_2069.las	176	55,312	1,865	1,808	352
2615_2071.las	176	57,392	1,547	1,456	368
2615_2073.las	160	35,600	1,656	1,664	352
2615_2075.las	176	8,848	1,495	1,392	368
2615_2077.las	176	17,504	1,679	1,536	368
2615_2079.las	160	56,832	1,923	1,872	368
2615_2081.las	192	59,344	2,682	2,880	2,896
2615_2083.las	176	56,144	2,630	2,912	3,456
2615_2085.las	16	59,264	2,651	2,944	3,200
2615_2087.las	16	61,904	2,461	2,848	3,152
2615_2089.las	32	58,160	2,677	3,264	3,584
2615_2091.las	176	59,040	2,630	3,216	3,616
2615_2093.las	16	57,696	2,315	2,448	368
2615_2095.las	112	57,456	2,033	2,128	368
2615_2097.las	16	61,696	2,415	2,656	3,184

C-3 Report on Intensity Values (Tiled Data) - continued

File	Minimum	Maximum	Mean	Median	Mode
2615_2099.las	16	59,696	2,284	2,448	2,496
2615_2101.las	16	58,896	2,350	2,480	368
2615_2103.las	16	62,128	1,978	1,856	368
2615_2105.las	16	61,760	2,407	2,704	3,440
2615_2107.las	192	35,584	2,777	2,848	2,880
2615_2109.las	208	5,296	2,615	2,768	2,912
2615_2111.las	16	56,544	2,680	2,816	2,816
2615_2113.las	192	56,576	2,372	2,560	2,608
2615_2115.las	192	58,224	2,300	2,400	2,448
2615_2117.las	192	15,984	2,317	2,432	2,400
2615_2119.las	16	56,736	2,298	2,448	2,560
2615_2121.las	176	55,952	2,707	3,104	3,440
2615_2123.las	192	47,040	2,481	2,496	2,368
2615_2125.las	192	57,936	2,630	2,704	2,704
2615_2127.las	16	59,920	2,631	2,640	2,688
2617_1999.las	208	5,008	2,602	2,624	2,608
2617_2001.las	256	5,024	2,592	2,608	2,816
2617_2003.las	208	4,800	2,269	2,288	2,320
2617_2005.las	208	9,056	2,921	3,088	3,200
2617_2007.las	208	4,704	2,860	2,816	2,672
2617_2009.las	192	4,752	2,921	2,912	2,784
2617_2011.las	208	4,736	2,853	2,928	2,976
2617_2013.las	208	42,784	2,502	2,592	2,592
2617_2015.las	192	15,696	2,434	2,672	2,720
2617_2017.las	176	50,368	1,559	1,552	368
2617_2019.las	192	9,248	2,180	2,144	368
2617_2021.las	144	57,888	2,184	2,208	2,176
2617_2023.las	192	57,920	2,463	2,720	3,728
2617_2025.las	16	62,208	2,197	2,432	368
2617_2027.las	16	61,392	2,473	2,640	2,752
2617_2029.las	64	60,896	2,890	2,976	3,376
2617_2031.las	16	55,424	2,547	2,640	2,720
2617_2033.las	16	61,616	2,329	2,336	448

C-3 Report on Intensity Values (Tiled Data) - continued

File	Minimum	Maximum	Mean	Median	Mode
2617_2035.las	32	61,456	2,056	1,824	368
2617_2037.las	16	56,144	2,093	1,888	352
2617_2039.las	32	56,864	2,203	2,048	352
2617_2041.las	16	60,064	2,164	2,080	528
2617_2043.las	16	58,640	1,950	1,600	1,136
2617_2045.las	16	56,432	2,016	1,952	432
2617_2047.las	160	58,288	2,168	2,096	352
2617_2049.las	16	57,904	2,149	1,952	352
2617_2051.las	144	57,904	2,623	2,976	3,216
2617_2053.las	48	59,488	2,333	2,544	3,232
2617_2055.las	160	58,928	2,174	2,096	352
2617_2057.las	16	57,536	2,110	1,984	368
2617_2059.las	160	55,360	2,243	2,272	368
2617_2061.las	80	58,304	2,143	2,176	352
2617_2063.las	16	57,632	2,455	2,752	3,232
2617_2065.las	128	55,456	2,778	3,040	3,280
2617_2067.las	176	59,232	2,175	2,240	352
2617_2069.las	128	57,856	1,716	1,504	352
2617_2071.las	176	57,712	1,359	1,152	352
2617_2073.las	160	59,136	1,576	1,472	352
2617_2075.las	32	51,600	1,479	1,312	352
2617_2077.las	176	48,240	1,674	1,456	368
2617_2079.las	128	47,712	1,483	1,312	352
2617_2081.las	192	4,912	2,646	2,800	2,800
2617_2083.las	176	5,056	2,572	2,752	2,816
2617_2085.las	208	23,072	2,627	2,736	2,688
2617_2087.las	16	60,432	2,720	2,912	2,816
2617_2089.las	176	58,896	1,812	1,696	368
2617_2091.las	16	58,848	2,226	2,416	352
2617_2093.las	96	56,512	2,218	2,560	352
2617_2095.las	176	58,464	2,180	2,272	368
2617_2097.las	16	60,160	2,240	2,416	368
2617_2099.las	144	56,320	2,189	2,256	352

C-3 Report on Intensity Values (Tiled Data) - continued

File	Minimum	Maximum	Mean	Median	Mode
2617_2101.las	160	59,264	2,170	2,160	368
2617_2103.las	176	50,096	2,092	1,984	368
2617_2105.las	112	60,016	2,461	2,592	368
2617_2107.las	176	51,808	2,747	2,864	2,864
2617_2109.las	192	5,120	2,406	2,528	2,544
2617_2111.las	16	60,800	2,588	2,768	2,736
2617_2113.las	176	9,984	2,018	2,240	368
2617_2115.las	192	17,552	1,994	2,320	368
2617_2117.las	16	58,496	2,275	2,656	368
2617_2119.las	160	56,656	2,366	2,528	2,464
2617_2121.las	192	57,936	2,357	2,432	2,416
2617_2123.las	176	19,296	2,522	2,688	2,752
2617_2125.las	16	32,464	2,645	2,672	2,736
2617_2127.las	208	22,112	2,698	2,720	2,736
2619_1999.las	208	50,000	2,377	2,368	2,416
2619_2001.las	224	57,984	2,382	2,352	2,304
2619_2003.las	192	59,216	2,378	2,384	2,368
2619_2005.las	16	59,968	2,386	2,320	2,288
2619_2007.las	16	55,776	2,615	2,656	2,528
2619_2009.las	192	23,520	2,823	2,928	3,200
2619_2011.las	192	22,272	2,952	3,136	3,312
2619_2013.las	176	56,080	2,651	2,704	3,200
2619_2015.las	176	60,976	2,454	2,624	2,768
2619_2017.las	32	60,656	1,879	1,872	368
2619_2019.las	176	60,096	1,892	1,760	368
2619_2021.las	176	12,896	1,834	1,760	368
2619_2023.las	32	58,560	2,578	2,944	3,120
2619_2025.las	16	62,016	2,436	2,736	3,040
2619_2027.las	16	59,552	2,401	2,480	368
2619_2029.las	16	61,856	2,420	2,640	2,736
2619_2031.las	192	58,928	2,408	2,640	2,736
2619_2033.las	16	61,440	2,255	2,160	3,248
2619_2035.las	16	58,112	2,196	2,032	1,696

C-3 Report on Intensity Values (Tiled Data) - continued

File	Minimum	Maximum	Mean	Median	Mode
2619_2037.las	16	58,144	2,094	2,000	448
2619_2039.las	16	56,848	2,308	2,240	352
2619_2041.las	32	56,944	2,484	2,432	352
2619_2043.las	16	57,520	2,113	1,728	448
2619_2045.las	176	56,736	2,033	2,016	448
2619_2047.las	128	58,048	2,187	2,096	352
2619_2049.las	128	55,920	2,490	2,800	3,440
2619_2051.las	32	57,744	2,395	2,432	3,264
2619_2053.las	176	57,072	2,495	2,752	2,784
2619_2055.las	112	57,040	2,308	2,576	2,624
2619_2057.las	16	59,344	2,087	2,000	784
2619_2059.las	128	55,744	2,246	2,208	352
2619_2061.las	128	55,376	2,643	2,944	3,088
2619_2063.las	16	60,240	2,580	2,912	3,216
2619_2065.las	16	57,008	2,560	3,056	3,488
2619_2067.las	16	59,584	2,316	2,480	352
2619_2069.las	32	60,032	1,930	1,712	352
2619_2071.las	160	48,336	1,309	1,104	352
2619_2073.las	160	51,520	1,415	1,312	352
2619_2075.las	16	38,144	1,502	1,360	352
2619_2077.las	176	9,952	1,430	1,024	368
2619_2079.las	16	58,672	1,452	1,280	352
2619_2081.las	192	58,224	2,586	2,704	2,720
2619_2083.las	16	59,728	2,461	2,672	2,736
2619_2085.las	16	59,056	2,600	2,768	2,800
2619_2087.las	16	57,952	2,080	2,080	352
2619_2089.las	176	56,752	1,921	2,000	352
2619_2091.las	128	57,184	2,137	2,224	368
2619_2093.las	160	51,136	1,966	1,712	352
2619_2095.las	160	57,888	1,742	1,648	368
2619_2097.las	176	59,664	2,079	2,016	368
2619_2099.las	32	56,192	2,115	2,016	352
2619_2101.las	144	51,840	2,629	3,152	3,536

C-3 Report on Intensity Values (Tiled Data) - continued

File	Minimum	Maximum	Mean	Median	Mode
2619_2103.las	128	57,024	1,833	1,680	368
2619_2105.las	160	54,800	2,624	3,024	368
2619_2107.las	176	55,648	2,693	2,976	2,960
2619_2109.las	192	39,456	2,244	2,384	368
2619_2111.las	48	56,352	1,926	1,760	368
2619_2113.las	176	55,504	1,939	2,016	352
2619_2115.las	160	22,592	1,639	1,520	352
2619_2117.las	160	54,336	1,919	1,792	368
2619_2119.las	48	59,552	2,349	2,544	368
2619_2121.las	16	58,128	2,123	2,112	368
2619_2123.las	16	57,008	2,592	2,656	2,640
2619_2125.las	208	15,216	2,605	2,608	2,624
2619_2127.las	208	56,112	2,810	2,832	2,816
2621_1999.las	272	3,472	1,896	1,840	1,744
2621_2001.las	208	5,072	2,221	2,160	1,952
2621_2003.las	208	4,768	2,319	2,320	2,224
2621_2005.las	240	5,728	2,291	2,240	2,160
2621_2007.las	208	4,976	1,918	1,888	1,664
2621_2009.las	192	5,088	2,498	2,480	2,352
2621_2011.las	192	49,744	2,654	2,544	2,416
2621_2013.las	176	5,536	2,469	2,432	2,448
2621_2015.las	208	5,488	2,642	2,688	2,656
2621_2017.las	192	13,568	1,684	1,680	384
2621_2019.las	192	6,128	1,939	1,968	1,968
2621_2021.las	192	35,840	1,782	1,712	368
2621_2023.las	192	43,216	2,099	2,160	368
2621_2025.las	112	52,128	2,201	2,256	368
2621_2027.las	32	60,224	2,297	2,240	368
2621_2029.las	32	61,120	2,295	2,352	368
2621_2031.las	16	62,192	2,225	2,448	368
2621_2033.las	16	61,776	2,550	2,816	3,168
2621_2035.las	144	53,648	2,501	2,880	3,280
2621_2037.las	16	57,664	2,170	2,224	3,296

C-3 Report on Intensity Values (Tiled Data) - continued

File	Minimum	Maximum	Mean	Median	Mode
2621_2039.las	16	58,096	2,566	2,912	3,264
2621_2041.las	16	56,912	2,568	2,912	3,120
2621_2043.las	16	59,168	1,898	1,568	448
2621_2045.las	16	56,848	2,034	1,984	448
2621_2047.las	16	56,976	2,418	2,720	352
2621_2049.las	16	56,880	2,657	2,992	3,264
2621_2051.las	176	56,880	2,340	2,512	3,200
2621_2053.las	16	56,960	2,378	2,512	2,752
2621_2055.las	16	56,992	2,377	2,592	2,640
2621_2057.las	16	57,424	2,363	2,720	352
2621_2059.las	16	57,376	2,563	2,800	3,056
2621_2061.las	16	59,056	2,668	2,896	3,072
2621_2063.las	16	58,512	2,476	2,640	3,008
2621_2065.las	16	58,144	2,431	2,592	2,736
2621_2067.las	16	58,256	2,296	2,496	3,072
2621_2069.las	32	59,168	2,265	2,416	3,200
2621_2071.las	160	59,536	1,475	1,344	352
2621_2073.las	16	59,632	1,514	1,344	352
2621_2075.las	16	59,696	1,682	1,568	352
2621_2077.las	16	59,232	1,748	1,616	352
2621_2079.las	16	58,464	2,405	2,768	3,056
2621_2081.las	32	56,000	2,626	2,720	2,688
2621_2083.las	112	55,392	2,196	2,528	2,656
2621_2085.las	208	4,656	2,726	2,960	3,072
2621_2087.las	176	29,552	2,791	3,008	3,152
2621_2089.las	192	43,424	2,962	3,072	3,264
2621_2091.las	192	12,800	2,636	2,880	3,152
2621_2093.las	176	59,024	2,448	2,448	2,384
2621_2095.las	144	58,912	1,888	1,776	368
2621_2097.las	32	51,808	2,323	2,544	368
2621_2099.las	176	59,024	1,921	1,920	352
2621_2101.las	144	15,088	2,077	2,320	368
2621_2103.las	128	48,864	1,773	1,696	368

C-3 Report on Intensity Values (Tiled Data) - continued

File	Minimum	Maximum	Mean	Median	Mode
2621_2105.las	128	57,296	1,907	1,776	352
2621_2107.las	176	54,624	2,530	2,960	3,648
2621_2109.las	176	57,120	2,276	2,464	368
2621_2111.las	128	58,688	2,351	2,560	352
2621_2113.las	16	57,024	2,394	2,688	2,816
2621_2115.las	160	40,496	2,712	3,200	3,696
2621_2117.las	176	52,320	2,093	2,224	352
2621_2119.las	176	57,632	2,091	2,128	352
2621_2121.las	112	50,544	2,339	2,768	368
2621_2123.las	192	9,024	3,400	3,488	3,520
2621_2125.las	160	22,736	2,216	2,400	2,544
2621_2127.las	176	60,512	2,768	3,008	3,152
2623_1999.las	208	52,224	2,053	2,016	1,936
2623_2001.las	192	42,144	3,028	3,232	3,440
2623_2003.las	208	4,944	2,665	2,736	2,864
2623_2005.las	192	57,440	2,419	2,272	2,176
2623_2007.las	192	56,416	2,428	2,320	3,248
2623_2009.las	224	4,976	2,987	3,056	3,360
2623_2011.las	224	18,416	2,992	2,960	2,752
2623_2013.las	208	5,696	3,087	3,248	3,296
2623_2015.las	208	26,432	2,196	2,288	368
2623_2017.las	192	6,288	2,148	2,224	384
2623_2019.las	192	5,552	2,423	2,560	2,752
2623_2021.las	176	5,520	1,866	1,888	368
2623_2023.las	192	51,728	1,900	1,792	368
2623_2025.las	176	55,792	1,568	1,488	1,408
2623_2027.las	160	18,176	1,665	1,680	368
2623_2029.las	32	59,680	1,834	1,664	368
2623_2031.las	32	60,912	2,144	2,048	368
2623_2033.las	16	61,552	2,545	2,848	2,960
2623_2035.las	16	60,672	2,658	2,864	3,040
2623_2037.las	16	61,952	2,456	2,848	368
2623_2039.las	16	57,024	2,665	2,912	2,976

C-3 Report on Intensity Values (Tiled Data) - continued

File	Minimum	Maximum	Mean	Median	Mode
2623_2041.las	96	57,152	2,920	3,296	3,440
2623_2043.las	16	59,152	2,362	2,480	3,152
2623_2045.las	16	60,384	2,403	2,688	2,960
2623_2047.las	160	55,584	2,288	2,464	368
2623_2049.las	192	36,416	2,951	3,088	3,088
2623_2051.las	16	55,632	2,586	2,768	2,976
2623_2053.las	176	36,800	2,255	2,288	2,208
2623_2055.las	112	56,176	2,458	2,544	2,624
2623_2057.las	240	4,816	2,965	2,976	2,960
2623_2059.las	16	59,856	2,517	2,656	2,704
2623_2061.las	16	57,280	2,553	2,704	2,912
2623_2063.las	32	54,464	2,320	2,208	1,776
2623_2065.las	144	54,256	2,608	2,608	2,608
2623_2067.las	192	4,576	2,062	2,240	2,512
2623_2069.las	176	44,608	2,496	2,688	2,704
2623_2071.las	48	37,168	2,355	2,736	3,296
2623_2073.las	176	56,320	2,011	2,064	352
2623_2075.las	192	28,144	1,637	1,296	352
2623_2077.las	192	55,568	2,671	3,024	3,184
2623_2079.las	96	43,328	2,976	3,104	3,216
2623_2081.las	160	54,720	2,828	2,832	2,848
2623_2083.las	192	38,560	2,467	2,848	3,072
2623_2085.las	192	6,048	2,937	3,152	3,232
2623_2087.las	192	55,056	2,870	3,072	3,200
2623_2089.las	128	55,968	2,179	2,496	352
2623_2091.las	16	55,616	2,189	2,288	352
2623_2093.las	16	56,960	2,386	2,576	352
2623_2095.las	176	56,928	2,054	2,016	352
2623_2097.las	176	55,200	1,944	1,936	352
2623_2099.las	176	59,424	2,142	2,096	352
2623_2101.las	160	57,568	2,381	2,688	352
2623_2103.las	32	55,232	2,064	1,872	352
2623_2105.las	160	59,680	2,659	3,168	3,856

C-3 Report on Intensity Values (Tiled Data) - continued

File	Minimum	Maximum	Mean	Median	Mode
2623_2107.las	16	56,320	2,200	2,240	368
2623_2109.las	144	59,424	2,284	2,272	368
2623_2111.las	32	56,608	2,316	2,400	368
2623_2113.las	192	54,176	2,240	2,576	352
2623_2115.las	112	53,872	2,532	2,944	352
2623_2117.las	16	52,992	2,479	2,928	3,200
2623_2119.las	160	7,328	2,534	2,960	3,120
2623_2121.las	176	18,912	2,201	2,320	368
2623_2123.las	192	5,056	2,797	3,008	3,088
2623_2125.las	208	5,840	2,589	2,704	2,912
2623_2127.las	176	26,704	3,131	3,104	2,992
2625_1999.las	224	4,688	2,835	2,832	2,512
2625_2001.las	208	20,352	2,988	3,216	3,376
2625_2003.las	208	15,904	2,388	2,256	1,728
2625_2005.las	224	24,976	2,135	2,144	1,632
2625_2007.las	176	57,728	2,082	2,064	1,584
2625_2009.las	160	51,008	2,503	2,736	3,376
2625_2011.las	192	26,192	2,340	2,464	2,496
2625_2013.las	176	16,144	1,735	1,808	368
2625_2015.las	176	13,072	1,848	1,840	368
2625_2017.las	192	59,776	2,252	2,272	1,872
2625_2019.las	192	58,672	2,610	2,896	3,120
2625_2021.las	16	48,624	2,635	2,912	3,280
2625_2023.las	208	5,632	1,808	1,824	2,224
2625_2025.las	176	5,168	1,704	1,616	1,488
2625_2027.las	160	5,504	1,863	1,952	2,464
2625_2029.las	80	61,856	2,282	2,384	368
2625_2031.las	112	61,664	1,908	1,728	368
2625_2033.las	16	59,872	2,175	2,320	368
2625_2035.las	16	61,456	2,580	2,896	2,960
2625_2037.las	16	60,032	2,340	2,528	368
2625_2039.las	112	57,744	2,307	2,160	368
2625_2041.las	192	58,448	3,383	3,792	3,984

C-3 Report on Intensity Values (Tiled Data) - continued

File	Minimum	Maximum	Mean	Median	Mode
2625_2043.las	192	53,344	2,682	2,960	3,232
2625_2045.las	32	58,896	2,457	2,800	3,152
2625_2047.las	80	17,424	2,664	2,912	3,040
2625_2049.las	160	57,904	2,509	2,800	3,568
2625_2051.las	192	28,560	2,744	2,912	2,944
2625_2053.las	224	4,496	2,571	2,608	2,944
2625_2055.las	16	55,696	2,418	2,384	2,384
2625_2057.las	176	49,968	2,432	2,768	2,864
2625_2059.las	32	59,392	2,708	2,960	3,216
2625_2061.las	112	56,800	2,660	2,848	2,944
2625_2063.las	80	52,320	2,491	2,752	352
2625_2065.las	192	18,592	2,573	2,672	2,768
2625_2067.las	208	19,232	2,202	2,208	1,568
2625_2069.las	80	55,040	2,722	2,736	2,768
2625_2071.las	176	14,400	2,782	2,976	3,248
2625_2073.las	16	56,240	1,819	1,632	368
2625_2075.las	16	21,248	1,694	1,456	352
2625_2077.las	176	14,144	2,977	3,376	3,552
2625_2079.las	224	56,240	3,102	3,120	3,104
2625_2081.las	208	4,944	2,961	2,992	2,944
2625_2083.las	160	55,808	2,917	3,104	3,200
2625_2085.las	32	58,560	2,716	3,024	3,072
2625_2087.las	32	42,528	2,910	3,088	3,184
2625_2089.las	176	7,072	2,632	2,896	2,912
2625_2091.las	176	8,816	2,232	2,432	352
2625_2093.las	176	8,864	2,192	2,480	352
2625_2095.las	160	13,072	1,803	1,600	368
2625_2097.las	176	56,160	2,271	2,432	352
2625_2099.las	160	54,112	2,265	2,336	352
2625_2101.las	160	55,408	2,463	2,896	352
2625_2103.las	80	47,648	1,979	1,776	368
2625_2105.las	32	55,728	2,473	2,800	3,712
2625_2107.las	192	57,584	2,171	2,176	368

C-3 Report on Intensity Values (Tiled Data) - continued

File	Minimum	Maximum	Mean	Median	Mode
2625_2109.las	160	53,888	2,098	2,112	352
2625_2111.las	160	55,472	2,557	3,024	3,216
2625_2113.las	176	5,504	2,618	3,072	3,296
2625_2115.las	16	54,496	3,140	3,296	3,312
2625_2117.las	192	50,384	2,978	3,104	3,152
2625_2119.las	176	16,688	2,554	2,752	2,720
2625_2121.las	160	18,096	2,113	2,416	352
2625_2123.las	192	32,640	2,388	2,832	3,104
2625_2125.las	176	59,392	2,655	2,832	2,896
2625_2127.las	208	5,712	3,080	3,072	3,024
2627_1999.las	256	4,960	2,800	2,784	2,688
2627_2001.las	16	60,560	2,793	3,136	3,472
2627_2003.las	176	21,424	1,998	2,080	368
2627_2005.las	176	19,456	1,883	1,856	368
2627_2007.las	176	11,504	1,996	2,032	368
2627_2009.las	192	59,680	2,120	2,320	368
2627_2011.las	176	25,392	2,408	2,800	3,104
2627_2013.las	112	59,648	1,864	1,888	384
2627_2015.las	192	21,120	2,163	2,192	2,224
2627_2017.las	224	5,248	1,937	1,744	1,408
2627_2019.las	208	19,952	2,697	2,880	2,992
2627_2021.las	224	17,216	2,910	3,120	3,168
2627_2023.las	224	62,560	2,444	2,512	2,480
2627_2025.las	176	57,984	2,272	2,448	2,480
2627_2027.las	32	61,184	2,573	2,800	3,456
2627_2029.las	160	59,024	2,645	3,136	3,392
2627_2031.las	80	61,248	2,104	1,984	368
2627_2033.las	160	16,256	2,842	3,200	3,616
2627_2035.las	16	62,048	1,940	1,840	368
2627_2037.las	192	57,264	2,194	2,016	368
2627_2039.las	192	59,312	2,286	2,448	368
2627_2041.las	192	41,056	3,076	3,232	3,152
2627_2043.las	16	60,384	3,144	3,216	3,184

C-3 Report on Intensity Values (Tiled Data) - continued

File	Minimum	Maximum	Mean	Median	Mode
2627_2045.las	160	57,392	2,505	2,736	2,624
2627_2047.las	128	59,520	2,755	2,960	3,360
2627_2049.las	16	59,072	2,565	2,896	3,680
2627_2051.las	176	50,416	2,467	2,816	2,960
2627_2053.las	192	5,088	2,487	2,752	2,864
2627_2055.las	176	34,848	2,323	2,448	2,608
2627_2057.las	192	55,520	2,822	2,848	2,880
2627_2059.las	176	58,848	2,812	2,992	3,232
2627_2061.las	160	56,848	2,779	3,040	3,184
2627_2063.las	48	56,320	3,177	3,600	3,888
2627_2065.las	176	31,648	3,086	3,104	3,104
2627_2067.las	176	10,816	2,757	2,816	2,864
2627_2069.las	176	21,536	2,882	2,896	2,880
2627_2071.las	176	50,800	2,587	2,736	2,736
2627_2073.las	192	54,432	2,568	3,104	352
2627_2075.las	160	57,152	2,149	2,048	352
2627_2077.las	176	55,600	2,891	3,184	3,424
2627_2079.las	112	58,672	2,777	2,912	2,896
2627_2081.las	176	17,168	3,023	3,168	3,216
2627_2083.las	176	39,616	2,978	3,280	3,312
2627_2085.las	176	5,856	2,768	3,120	3,248
2627_2087.las	176	4,816	2,673	2,768	2,800
2627_2089.las	176	5,984	2,533	2,752	2,816
2627_2091.las	176	12,960	2,566	3,040	3,248
2627_2093.las	176	57,504	2,089	2,208	352
2627_2095.las	176	56,592	1,820	1,696	352
2627_2097.las	192	57,024	2,356	2,608	352
2627_2099.las	160	45,200	2,555	3,024	3,264
2627_2101.las	16	55,424	2,291	2,592	352
2627_2103.las	160	40,864	2,148	2,512	3,072
2627_2105.las	16	55,840	2,343	2,720	2,960
2627_2107.las	160	38,128	2,241	2,384	352
2627_2109.las	176	50,448	2,526	2,816	2,816

C-3 Report on Intensity Values (Tiled Data) - continued

File	Minimum	Maximum	Mean	Median	Mode
2627_2111.las	176	45,808	2,754	3,136	3,264
2627_2113.las	192	16,928	2,852	3,216	3,344
2627_2115.las	176	17,520	2,549	2,944	3,088
2627_2117.las	192	52,640	2,692	2,848	2,768
2627_2119.las	192	4,864	2,789	2,864	2,800
2627_2121.las	176	55,360	2,445	2,688	2,688
2627_2123.las	176	46,816	2,700	2,960	3,104
2627_2125.las	160	56,944	2,256	2,480	352
2627_2127.las	192	33,776	3,071	3,216	3,312
2629_1999.las	176	49,008	2,148	2,272	368
2629_2001.las	160	59,104	2,580	2,976	3,184
2629_2003.las	208	11,936	3,110	3,184	3,184
2629_2005.las	192	54,112	2,940	3,088	3,056
2629_2007.las	192	44,752	2,929	3,200	3,296
2629_2009.las	192	12,816	2,646	2,976	3,216
2629_2011.las	192	7,232	2,337	2,576	2,800
2629_2013.las	96	56,208	2,424	2,592	2,688
2629_2015.las	192	24,656	2,055	2,320	2,544
2629_2017.las	176	29,024	2,037	2,160	2,368
2629_2019.las	208	55,888	1,736	1,632	976
2629_2021.las	176	59,216	2,631	2,656	2,608
2629_2023.las	224	4,848	2,882	2,864	2,784
2629_2025.las	208	58,976	2,576	2,624	2,592
2629_2027.las	16	57,728	2,829	2,896	2,864
2629_2029.las	192	59,376	3,470	3,760	3,888
2629_2031.las	208	58,880	3,172	3,280	3,840
2629_2033.las	192	9,664	2,594	2,576	2,480
2629_2035.las	16	61,056	2,554	2,624	2,672
2629_2037.las	192	35,968	2,207	2,304	368
2629_2039.las	192	18,080	3,040	3,392	3,664
2629_2041.las	176	48,496	2,954	3,136	3,136
2629_2043.las	16	59,024	2,587	2,992	3,152
2629_2045.las	192	58,928	2,780	2,992	2,976

C-3 Report on Intensity Values (Tiled Data) - continued

File	Minimum	Maximum	Mean	Median	Mode
2629_2047.las	176	58,960	2,725	3,040	3,184
2629_2049.las	176	54,432	2,410	2,608	368
2629_2051.las	176	55,024	2,825	3,216	3,744
2629_2053.las	176	56,144	2,892	3,344	3,568
2629_2055.las	96	48,352	2,753	3,328	3,728
2629_2057.las	160	48,704	2,962	3,344	3,456
2629_2059.las	160	58,688	2,201	2,288	368
2629_2061.las	160	58,176	2,405	2,688	2,832
2629_2063.las	176	55,312	2,558	3,152	3,664
2629_2065.las	160	58,128	2,574	3,088	3,712
2629_2067.las	80	49,104	2,732	2,928	3,232
2629_2069.las	208	29,856	2,869	2,928	2,976
2629_2071.las	192	39,568	2,746	2,784	2,864
2629_2073.las	192	54,816	2,539	2,624	2,816
2629_2075.las	192	32,304	2,377	2,672	2,720
2629_2077.las	192	13,616	2,100	2,464	2,832
2629_2079.las	192	56,672	2,479	2,736	2,736
2629_2081.las	192	7,040	2,968	3,152	3,248
2629_2083.las	160	57,232	2,698	2,928	2,976
2629_2085.las	256	4,880	3,048	3,072	3,104
2629_2087.las	208	5,264	3,030	3,040	3,008
2629_2089.las	192	19,984	2,491	3,008	3,184
2629_2091.las	192	5,392	2,570	2,976	3,168
2629_2093.las	192	6,352	2,140	2,544	2,832
2629_2095.las	176	17,856	1,938	1,840	368
2629_2097.las	176	33,056	1,602	1,408	352
2629_2099.las	160	52,496	2,410	2,512	2,448
2629_2101.las	176	37,760	2,550	2,880	3,088
2629_2103.las	16	50,080	2,363	2,800	3,056
2629_2105.las	208	15,696	2,801	2,864	2,816
2629_2107.las	192	6,224	2,857	3,024	2,880
2629_2109.las	176	47,568	2,454	2,800	368
2629_2111.las	176	22,688	2,740	3,104	3,136

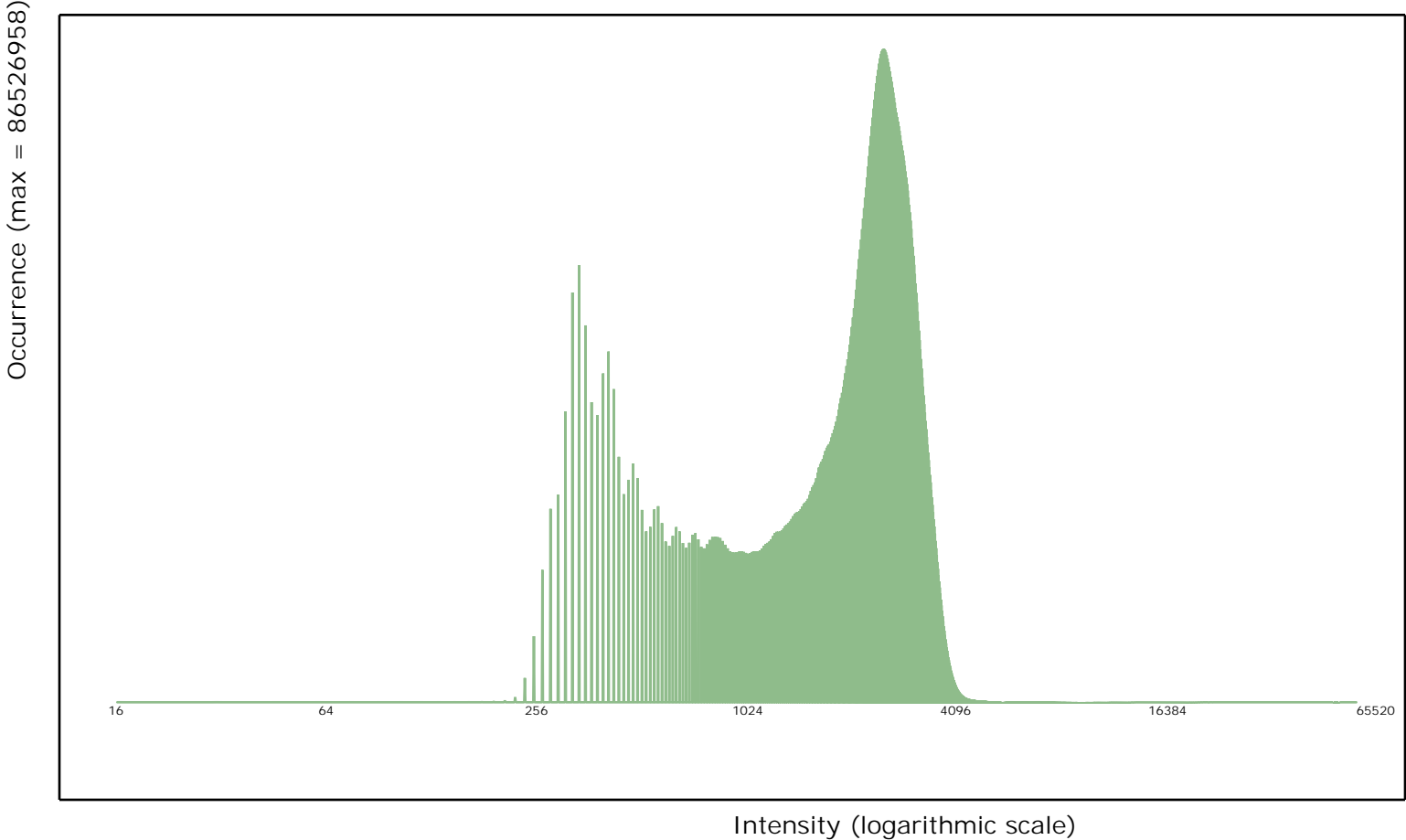
C-3 Report on Intensity Values (Tiled Data) - continued

File	Minimum	Maximum	Mean	Median	Mode
2629_2113.las	192	19,840	2,484	2,832	3,216
2629_2115.las	208	4,688	2,949	3,104	3,168
2629_2117.las	16	53,024	3,041	3,248	3,344
2629_2119.las	176	5,120	2,934	3,024	3,072
2629_2121.las	176	37,936	2,234	2,512	352
2629_2123.las	176	5,600	2,283	2,608	352
2629_2125.las	160	32,992	2,792	3,104	3,248
2629_2127.las	192	7,728	2,449	2,880	3,360
Overall Statistics	16	65,520	2,494	2,688	2,816

C-3 Report on Intensity Values (Tiled Data) - continued

The purpose of this section is to show a frequency distribution chart of intensities throughout all of the lidar tiled files.

[Data Source - Y:\Mapping\Projects\65219796_ISGS_Boone_Winnebago\Production\Final_Client_Deliverables\Winnebago_Co_IL_West\Classified_LAS_1.4](#)




C-3 Report on Intensity Values (Tiled Data) - continued

The purpose of this section is to show a graphic of lidar tiled data points colored by intensity. Blank tiles can indicate a processing problem dealing with lidar intensity attribute information.

[Data Source - Y:\Mapping\Projects\65219796_ISGS_Boone_Winnebago\Production\Final_Client_Deliverables\Winnebago_Co_IL_West\Classified_LAS_1.4](Y:\Mapping\Projects\65219796_ISGS_Boone_Winnebago\Production\Final_Client_Deliverables\Winnebago_Co_IL_West\Classified_LAS_1.4)

[Result Path - D:\00_ISGS\Winn_QC\C_3\ColorByIntensity_Classified.jpg](D:\00_ISGS\Winn_QC\C_3\ColorByIntensity_Classified.jpg)



C-4 Report on Nominal Pulse Spacing (NPS)

The USGS Lidar Base Specification Version 1.2 states: "Assessment and reporting of the NPS is made against single swath, single instrument, first return only data, including only the geometrically usable part of the swath (typically the center 95 percent) and excluding acceptable data voids. Higher net densities of lidar point measurements are being achieved more often by using multiple coverages, creating a need for a separate new term to prevent confusion with NPS and NPD. This specification will use the terms aggregate nominal pulse spacing (ANPS) and aggregate nominal pulse density (ANPD) to describe the net overall pulse spacing and density, respectively. The table "Aggregate nominal pulse spacing and density, Quality Level 0–Quality Level 3" (table 1) lists the required ANPS and ANPD by QL. Dependent on the local terrain and land cover conditions in a project, a greater pulse density may be required on specific projects."

Table 1. Aggregate nominal pulse spacing and density, Quality Level 0–Quality Level 3.

[m, meters; pls/m², pulses per square meter; ≤, less than or equal to; ≥, greater than or equal to]

Quality Level (QL)	Aggregate nominal pulse spacing (ANPS) (m)	Aggregate nominal pulse density (ANPD) (pls/m ²)
QL0	≤0.35	≥8.0
QL1	≤0.35	≥8.0
QL2	≤0.71	≥2.0
QL3	≤1.41	≥0.5

The purpose of this section is to report on the lidar point density and nominal point spacing by swath file. Averages by swath files (not including overlap), project boundary polygons (including swath overlap), and aggregate project boundary polygons (including swath overlap) are reported.

[Boresighted Files - Y:\Mapping\Projects\65219796_ISGS_Boone_Winnebago\Production\Final_Client_Deliverables\Winnebago_Co_IL_West\Raw_Swaths_LAS1.4](#)

Quality level tested: QL2

File	Number of First Returns	Area of Swath	Point Density	NPS
00100.las	190,752,066	353,006,016	5.813/0.540	0.415/1.360
00101.las	208,619,031	400,284,864	5.608/0.521	0.422/1.385
00102.las	194,156,288	403,307,200	5.177/0.481	0.439/1.441

C-4 Report on Nominal Pulse Spacing (NPS) - continued

File	Number of First Returns	Area of Swath	Point Density	NPS
00105.las	177,501,333	352,106,496	5.425/0.504	0.429/1.408
00106.las	187,787,738	351,416,128	5.748/0.534	0.417/1.368
00107.las	174,566,324	350,692,800	5.360/0.498	0.432/1.417
00108.las	186,826,380	351,080,768	5.726/0.532	0.418/1.371
00109.las	177,063,685	350,946,432	5.436/0.505	0.429/1.408
00110.las	185,790,319	352,141,376	5.683/0.528	0.420/1.377
00111.las	176,134,755	351,459,456	5.393/0.501	0.431/1.413
00112.las	184,935,275	351,933,056	5.651/0.525	0.420/1.379
00113.las	174,950,774	349,664,896	5.382/0.500	0.431/1.414
00114.las	184,738,484	351,545,408	5.662/0.526	0.420/1.379
00115.las	175,242,974	352,297,920	5.350/0.497	0.432/1.418
00116.las	183,356,116	350,716,800	5.630/0.523	0.422/1.383
00117.las	173,004,073	348,700,352	5.339/0.496	0.433/1.420
00118.las	183,885,417	350,065,408	5.651/0.525	0.421/1.380
00119.las	176,281,330	348,137,600	5.447/0.506	0.428/1.405
00120.las	185,030,868	348,756,096	5.716/0.531	0.418/1.373
00121.las	176,930,357	348,486,016	5.468/0.508	0.428/1.403
00122.las	184,610,220	349,234,880	5.694/0.529	0.419/1.375
00123.las	177,118,127	348,687,616	5.468/0.508	0.428/1.403
00124.las	183,438,224	350,028,416	5.640/0.524	0.421/1.381
00125.las	176,012,926	346,490,816	5.468/0.508	0.428/1.403
00126.las	180,907,296	350,943,168	5.543/0.515	0.425/1.393
00127.las	179,877,582	348,609,536	5.554/0.516	0.424/1.392
00128.las	179,908,833	349,325,568	5.543/0.515	0.425/1.393
00129.las	179,208,909	347,868,864	5.543/0.515	0.425/1.393
00130.las	211,581,597	399,759,680	5.694/0.529	0.419/1.375
00131.las	206,801,285	400,174,976	5.565/0.517	0.424/1.391
00132.las	211,979,761	399,400,320	5.716/0.531	0.418/1.373
00133.las	204,123,421	399,707,200	5.500/0.511	0.426/1.399
00134.las	214,332,141	399,316,480	5.780/0.537	0.416/1.365
00135.las	201,868,018	400,015,360	5.436/0.505	0.429/1.408
00136.las	214,298,749	399,049,344	5.780/0.537	0.416/1.365
00137.las	198,586,158	399,695,296	5.350/0.497	0.433/1.419

C-4 Report on Nominal Pulse Spacing (NPS) - continued

File	Number of First Returns	Area of Swath	Point Density	NPS
00138.las	214,644,574	400,657,920	5.769/0.536	0.416/1.366
00139.las	197,006,353	399,884,480	5.307/0.493	0.434/1.425
00140.las	212,593,504	398,061,568	5.748/0.534	0.417/1.368
00141.las	197,983,691	402,836,800	5.285/0.491	0.435/1.426
00142.las	214,070,540	400,761,344	5.748/0.534	0.417/1.368
00143.las	192,386,714	398,586,752	5.199/0.483	0.439/1.439
00144.las	210,094,124	395,552,576	5.716/0.531	0.418/1.372
00145.las	190,917,639	397,338,880	5.167/0.480	0.440/1.443
00146.las	216,580,156	399,126,208	5.845/0.543	0.414/1.358
00147.las	190,020,950	398,099,840	5.134/0.477	0.441/1.447
00148.las	215,989,128	399,947,392	5.813/0.540	0.415/1.361
00149.las	190,200,767	399,673,856	5.124/0.476	0.442/1.450
00150.las	218,706,931	401,448,512	5.866/0.545	0.413/1.355
00151.las	192,113,325	403,462,400	5.124/0.476	0.442/1.449
00152.las	221,080,960	402,772,224	5.909/0.549	0.411/1.350
00153.las	221,239,169	402,364,416	5.920/0.550	0.411/1.349
00154.las	193,121,275	402,376,320	5.167/0.480	0.440/1.443
00155.las	219,356,911	402,440,448	5.866/0.545	0.413/1.354
00156.las	192,936,482	402,615,104	5.156/0.479	0.440/1.445
00157.las	219,417,905	403,223,680	5.856/0.544	0.413/1.356
00158.las	194,358,853	403,922,560	5.177/0.481	0.440/1.442
00159.las	217,378,846	403,790,976	5.791/0.538	0.415/1.363
Average			5.543/0.515	0.425/1.394
			pp Square Meter/ pp Square US Survey Foot	Meter/ US Survey Feet
2565_1999	9,900,461,890	15,460,000,000	6.889/0.640	0.381/1.250
Aggregate	9,900,461,890	15,460,000,000	6.889/0.640	0.381/1.250
			pp Square Meter/ pp Square US Survey Foot	Meter/ US Survey Feet

* - indicates a swath whose NPS and Point Density were brought up to specifications due to the inclusion of one or more re-flight swaths.

C-5 Report on Data Voids

The USGS Lidar Base Specification Version 1.2 states: "Data voids, in lidar, are gaps in the point cloud coverage, caused by surface absorbance or refraction of the lidar pulse (or both absorbance and refraction simultaneously), instrument or processing anomalies or failure, obstruction of the lidar pulse, or improper collection because of flight plans. A data void is considered to be any area greater than or equal to 4(ANPS2), which is measured using first returns only. Data voids within a single swath are not acceptable, except in the following circumstances:


- (1) where caused by water bodies.
- (2) where caused by areas of low near infrared (NIR) reflectivity such as asphalt or composition roofing, or
- (3) where appropriately filled in by another swath. "

The purpose of this section is to show graphically where possible lidar data voids are located. Data voids can be caused by a lack of coverage at the time of collection, water bodies not reflecting the laser beam back to the receiver, lidar occlusions caused by objects above ground like tall buildings, etc. Not all data voids are problematic. The intention of this test is to isolate the first example of lidar data voids - a lack of coverage at the time of collection. A close inspection must be done on the results to determine if the lidar coverage was collected and processed to meet the intended specifications.

[Data Source - Y:\Mapping\Projects\65219796_ISGS_Boone_Winnebago\Production\Final_Client_Deliverables\Winnebago_Co_IL_West\Raw_Swaths_LAS1.4](#)

[D:\00_ISGS\Winn_QC\C_5\Boresighted_DataVoids_SingleFile.jp2](#)

C-5 Report on Data Voids



Cell size: 9.318 US Survey Feet

- Green: Cells containing at least 1 first return lidar point (number of cells = 176,931,119)
- Red: Cells containing no first return lidar points (number of cells = 1,157,707)
- Black: Background Color: Null data

C-6.1 Report on Spatial Distribution and Regularity

The USGS Lidar Base Specification Version 1.2 states: "The spatial distribution of geometrically usable points will be uniform and regular. Although lidar instruments do not produce regularly gridded points, collections shall be planned and executed to produce an aggregate first return point cloud that approaches a regular lattice of points, rather than a collection of widely spaced, high-density profiles of the terrain. The regularity of the point pattern and density throughout the dataset is important and will be assessed by using the following steps:

- (1) Generating a density grid from the data with cell sizes equal to twice the design ANPS and a radius equal to the design ANPS.
- (2) Ensuring at least 90 percent of the cells in the grid contain at least one lidar point.
- (3) Using individual (single) swaths, with only the first return points located within the geometrically usable center part (typically 95 percent) of each swath.
- (4) Excluding acceptable data voids previously identified in this specification.


The process described in this section relates only to regular and uniform point distribution. The process does not relate to, nor can it be used for, the assessment of NPS or ANPS. The USGS-NGP may allow lower passing thresholds for this requirement in areas of substantial relief where maintaining a regular and uniform point distribution is impractical."

The purpose of this section is to show graphically where unacceptable lidar spatial distributions are located. Lidar spatial distribution can be affected by problems in flight planning (e.g., incorrect scan frequency / pulse rate pairing) or flight execution (e.g., strong headwinds or tailwinds), a lack of coverage at the time of collection, water bodies not reflecting the laser beam back to the receiver, lidar occlusions caused by objects above ground like tall buildings, etc. Not all lidar spatial distribution violations are truly problematic. The intention of this test is to isolate the first example of lidar spatial distribution violations - problems in flight planning or flight execution. A close inspection must be done on the results to determine if the lidar spatial distribution was collected and processed to meet the intended specifications.

[Data Source - Y:\Mapping\Projects\65219796_ISGS_Boone_Winnebago\Production\Final_Client_Deliverables\Winnebago_Co_IL_West\Raw_Swaths_LAS1.4](#)

[D:\00_ISGS\Winn_QC\C_6\Boresighted_SpatialDistribution_SingleFile.jp2](#)

C-6.1 Report on Spatial Distribution and Regularity - continued



Cell size: 4.659 US Survey Feet

■ Green: Cells containing at least one first return lidar point (number of cells = 705,656,116)

■ Red: Cells not containing at least one first return lidar point (number of cells = 6,665,275)

■ Background Color: Null data

Percentage of cells in the grid that contain at least one first return lidar point = 99.06% (Requirement is typically 90%)

See JPG2000 file for full resolution results

C-6.2 Report on Spatial Distribution and Regularity of Individual Swaths

Swath	Percentage of Cells that Contain ≥ 1
00100	99.63%
00101	99.14%
00102	99.26%
00105	99.23%
00106	99.21%
00107	98.93%
00108	99.12%
00109	99.36%
00110	99.57%
00111	99.53%
00112	99.56%
00113	99.12%
00114	99.45%
00115	99.19%
00116	99.18%
00117	98.82%
00118	98.99%
00119	98.51%
00120	99.13%
00121	98.69%
00122	98.76%
00123	98.69%
00124	98.70%
00125	98.35%
00126	99.17%
00127	98.90%
00128	98.81%
00129	98.50%
00130	99.06%
00131	99.08%
00132	98.63%
00133	98.95%
00134	98.70%
00135	98.77%
00136	98.54%
00137	98.42%
00138	98.55%
00139	98.05%
00140	97.72%
00141	98.90%
00142	98.21%
00143	97.84%
00144	97.37%
00145	97.40%
00146	98.01%
00147	97.99%

C-6.2 Report on Spatial Distribution and Regularity of Individual Swath

Swath	Percentage of Cells that Contain ≥ 1
00148	97.99%
00149	98.46%
00150	98.90%
00151	99.22%
00152	99.17%
00153	98.81%
00154	99.02%
00155	98.93%
00156	99.00%
00157	99.09%
00158	99.34%
00159	99.30%

C-7 Report on Collection Conditions

The USGS Lidar Base Specification Version 1.2 states: "Conditions for collection of lidar data will follow these guidelines: (1) Atmospheric conditions shall be cloud and fog free between the aircraft and ground during all collection operations. (2) Ground conditions shall be snow free. Very light, undrifted snow may be acceptable in special cases, with prior approval. (3) Ground conditions shall be free of extensive flooding or any other type of inundation

Note: Other collection condition requirements are also listed but are unable to be automatically derived with this reporting tool.

The purpose of this section is to provide a hyperlink to a NOAA website that shows the snow depth map for the extent of the lidar at the time of collection.

Ground Conditions:

Flight Date: 04/22/2018

http://www.nohrsc.noaa.gov/interactive/html/map.html?mode=pan&extents=us&zoom=&loc=42.3261746327631+N%2C+89.1680880428686+W&ql=station&var=ssm_depth&dy=2018&dm=4&dd=22&dh=19&snap=1&o5=1&o6=1&o11=1&o9=1&o13=1&lbl=m&o7=1&min_x=-89.4247402124446&min_y=42.1363732890237&max_x=-88.9114358732925&max_y=42.5159759765025&coord_x=-89.1680880428686&coord_y=42.3261746327631&zbox_n=&zbox_s=&zbox_e=&zbox_w=&metric=0&bgvar=dem&shdvar=shading&width=800&height=450&nw=800&nh=450&h_o=0&font=0&js=1&uc=0

Flight Date: 04/23/2018

http://www.nohrsc.noaa.gov/interactive/html/map.html?mode=pan&extents=us&zoom=&loc=42.3261746327631+N%2C+89.1680880428686+W&ql=station&var=ssm_depth&dy=2018&dm=4&dd=23&dh=22&snap=1&o5=1&o6=1&o11=1&o9=1&o13=1&lbl=m&o7=1&min_x=-89.4247402124446&min_y=42.1363732890237&max_x=-88.9114358732925&max_y=42.5159759765025&coord_x=-89.1680880428686&coord_y=42.3261746327631&zbox_n=&zbox_s=&zbox_e=&zbox_w=&metric=0&bgvar=dem&shdvar=shading&width=800&height=450&nw=800&nh=450&h_o=0&font=0&js=1&uc=0

DPH-1.1 Report on ASPRS LAS File Format (Swath Data) - Compliance

The USGS Lidar Base Specification Version 1.2 states: "All processing will be carried out with the understanding that all point deliverables are required to be fully compliant with ASPRS LAS Specification, version 1.4, using Point Data Record Format 6, 7, 8, 9 or 10. Data producers are encouraged to review the LAS Specification version 1.4 in detail (American Society for Photogrammetry and Remote Sensing, 2011)."

The purpose of this section is to show a table of LAS 1.4 compliance test results for each swath file.

[Boresighted Files - Y:\Mapping\Projects\65219796_ISGS_Boone_Winnebago\Production\Final_Client_Deliverables\Winnebago_Co_IL_West\Raw_Swaths_LAS1.4](#)

File	LAS Version/PDRF	System ID	Legacy Point Count	Legacy Return Counts	PSID/FSID Match	Global Encoding	VLRs / EVLRs	WKT*	Intensity	Point Count with Bad Return Info
00100.las	LAS 1.4, PDRF 6	PASS	0	0	PASS	PASS	0 / 4401	PASS	Dataset PASS	0
00101.las	LAS 1.4, PDRF 6	PASS	0	0	PASS	PASS	0 / 4044	PASS	Dataset PASS	0
00102.las	LAS 1.4, PDRF 6	PASS	0	0	PASS	PASS	0 / 3718	PASS	Dataset PASS	0
00105.las	LAS 1.4, PDRF 6	PASS	0	0	PASS	PASS	0 / 4385	PASS	Dataset PASS	0
00106.las	LAS 1.4, PDRF 6	PASS	0	0	PASS	PASS	0 / 4314	PASS	Dataset PASS	0
00107.las	LAS 1.4, PDRF 6	PASS	0	0	PASS	PASS	0 / 4295	PASS	Dataset PASS	0
00108.las	LAS 1.4, PDRF 6	PASS	0	0	PASS	PASS	0 / 4350	PASS	Dataset PASS	0
00109.las	LAS 1.4, PDRF 6	PASS	0	0	PASS	PASS	0 / 4406	PASS	Dataset PASS	0
00110.las	LAS 1.4, PDRF 6	PASS	0	0	PASS	PASS	0 / 4285	PASS	Dataset PASS	0
00111.las	LAS 1.4, PDRF 6	PASS	0	0	PASS	PASS	0 / 4252	PASS	Dataset PASS	0
00112.las	LAS 1.4, PDRF 6	PASS	0	0	PASS	PASS	0 / 4453	PASS	Dataset PASS	0
00113.las	LAS 1.4, PDRF 6	PASS	0	0	PASS	PASS	0 / 4199	PASS	Dataset PASS	0
00114.las	LAS 1.4, PDRF 6	PASS	0	0	PASS	PASS	0 / 4218	PASS	Dataset PASS	0
00115.las	LAS 1.4, PDRF 6	PASS	0	0	PASS	PASS	0 / 4242	PASS	Dataset PASS	0
00116.las	LAS 1.4, PDRF 6	PASS	0	0	PASS	PASS	0 / 4284	PASS	Dataset PASS	0
00117.las	LAS 1.4, PDRF 6	PASS	0	0	PASS	PASS	0 / 4059	PASS	Dataset PASS	0
00118.las	LAS 1.4, PDRF 6	PASS	0	0	PASS	PASS	0 / 4228	PASS	Dataset PASS	0
00119.las	LAS 1.4, PDRF 6	PASS	0	0	PASS	PASS	0 / 4178	PASS	Dataset PASS	0
00120.las	LAS 1.4, PDRF 6	PASS	0	0	PASS	PASS	0 / 4071	PASS	Dataset PASS	0
00121.las	LAS 1.4, PDRF 6	PASS	0	0	PASS	PASS	0 / 4067	PASS	Dataset PASS	0
00122.las	LAS 1.4, PDRF 6	PASS	0	0	PASS	PASS	0 / 4292	PASS	Dataset PASS	0
00123.las	LAS 1.4, PDRF 6	PASS	0	0	PASS	PASS	0 / 4094	PASS	Dataset PASS	0
00124.las	LAS 1.4, PDRF 6	PASS	0	0	PASS	PASS	0 / 4046	PASS	Dataset PASS	0
00125.las	LAS 1.4, PDRF 6	PASS	0	0	PASS	PASS	0 / 4063	PASS	Dataset PASS	0
00126.las	LAS 1.4, PDRF 6	PASS	0	0	PASS	PASS	0 / 4105	PASS	Dataset PASS	0
00127.las	LAS 1.4, PDRF 6	PASS	0	0	PASS	PASS	0 / 4048	PASS	Dataset PASS	0
00128.las	LAS 1.4, PDRF 6	PASS	0	0	PASS	PASS	0 / 4071	PASS	Dataset PASS	0
00129.las	LAS 1.4, PDRF 6	PASS	0	0	PASS	PASS	0 / 4034	PASS	Dataset PASS	0
00130.las	LAS 1.4, PDRF 6	PASS	0	0	PASS	PASS	0 / 4161	PASS	Dataset PASS	0
00131.las	LAS 1.4, PDRF 6	PASS	0	0	PASS	PASS	0 / 4089	PASS	Dataset PASS	0
00132.las	LAS 1.4, PDRF 6	PASS	0	0	PASS	PASS	0 / 4086	PASS	Dataset PASS	0
00133.las	LAS 1.4, PDRF 6	PASS	0	0	PASS	PASS	0 / 4098	PASS	Dataset PASS	0
00134.las	LAS 1.4, PDRF 6	PASS	0	0	PASS	PASS	0 / 4095	PASS	Dataset PASS	0
00135.las	LAS 1.4, PDRF 6	PASS	0	0	PASS	PASS	0 / 3876	PASS	Dataset PASS	0
00136.las	LAS 1.4, PDRF 6	PASS	0	0	PASS	PASS	0 / 4008	PASS	Dataset PASS	0
00137.las	LAS 1.4, PDRF 6	PASS	0	0	PASS	PASS	0 / 4014	PASS	Dataset PASS	0
00138.las	LAS 1.4, PDRF 6	PASS	0	0	PASS	PASS	0 / 3961	PASS	Dataset PASS	0
00139.las	LAS 1.4, PDRF 6	PASS	0	0	PASS	PASS	0 / 3838	PASS	Dataset PASS	0
00140.las	LAS 1.4, PDRF 6	PASS	0	0	PASS	PASS	0 / 4032	PASS	Dataset PASS	0
00141.las	LAS 1.4, PDRF 6	PASS	0	0	PASS	PASS	0 / 3761	PASS	Dataset PASS	0
00142.las	LAS 1.4, PDRF 6	PASS	0	0	PASS	PASS	0 / 4066	PASS	Dataset PASS	0

* WKT FAIL codes: 1 – WKT tag missing, 2 – incorrect format (e.g., GeoTIFF tag), 3 – incorrect dialect (e.g., Esri or ISO), 4 – more than one valid record, 5 – incorrect format for superseded record(s), 6 – zero length, 7 – missing 'PROJCS', 8 – missing 'AXIS' 9 – 'HEIGHT_MODEL' element present, 10 – 'UNCLOSED BRACKETING' issue present, 11 – missing Vertical Datum and/or EPSG code, 12 – missing Vertical Units and/or EPSG code, 13 – missing Vertical CS name and/or EPSG code

DPH-1.1 Report on ASPRS LAS File Format (Swath Data) - Compliance - continued

File	LAS Version/PDRF	System ID	Legacy Point Count	Legacy Return Counts	PSID/FSID Match	Global Encoding	VLRs / EVLRs	WKT	Intensity	Point Count with Bad Return Info
00143.las	LAS 1.4, PDRF 6	PASS	0	0	PASS	PASS	0 / 3938	PASS	Dataset PASS	0
00144.las	LAS 1.4, PDRF 6	PASS	0	0	PASS	PASS	0 / 4034	PASS	Dataset PASS	0
00145.las	LAS 1.4, PDRF 6	PASS	0	0	PASS	PASS	0 / 3855	PASS	Dataset PASS	0
00146.las	LAS 1.4, PDRF 6	PASS	0	0	PASS	PASS	0 / 4057	PASS	Dataset PASS	0
00147.las	LAS 1.4, PDRF 6	PASS	0	0	PASS	PASS	0 / 3804	PASS	Dataset PASS	0
00148.las	LAS 1.4, PDRF 6	PASS	0	0	PASS	PASS	0 / 3918	PASS	Dataset PASS	0
00149.las	LAS 1.4, PDRF 6	PASS	0	0	PASS	PASS	0 / 3839	PASS	Dataset PASS	0
00150.las	LAS 1.4, PDRF 6	PASS	0	0	PASS	PASS	0 / 3975	PASS	Dataset PASS	0
00151.las	LAS 1.4, PDRF 6	PASS	0	0	PASS	PASS	0 / 3764	PASS	Dataset PASS	0
00152.las	LAS 1.4, PDRF 6	PASS	0	0	PASS	PASS	0 / 3897	PASS	Dataset PASS	0
00153.las	LAS 1.4, PDRF 6	PASS	0	0	PASS	PASS	0 / 3879	PASS	Dataset PASS	0
00154.las	LAS 1.4, PDRF 6	PASS	0	0	PASS	PASS	0 / 3810	PASS	Dataset PASS	0
00155.las	LAS 1.4, PDRF 6	PASS	0	0	PASS	PASS	0 / 3876	PASS	Dataset PASS	0
00156.las	LAS 1.4, PDRF 6	PASS	0	0	PASS	PASS	0 / 3640	PASS	Dataset PASS	0
00157.las	LAS 1.4, PDRF 6	PASS	0	0	PASS	PASS	0 / 3896	PASS	Dataset PASS	0
00158.las	LAS 1.4, PDRF 6	PASS	0	0	PASS	PASS	0 / 3666	PASS	Dataset PASS	0
00159.las	LAS 1.4, PDRF 6	PASS	0	0	PASS	PASS	0 / 3809	PASS	Dataset PASS	0

DPH-1.1 Report on ASPRS LAS File Format (Tiled Data) - Compliance

The USGS Lidar Base Specification Version 1.2 states: "All processing will be carried out with the understanding that all point deliverables are required to be fully compliant with ASPRS LAS Specification, version 1.4, using Point Data Record Format 6, 7, 8, 9 or 10. Data producers are encouraged to review the LAS Specification version 1.4 in detail (American Society for Photogrammetry and Remote Sensing, 2011)."

The purpose of this section is to show a table of LAS 1.4 compliance test results for each tiled file.

[Classified Files - Y:\Mapping\Projects\65219796_ISGS_Boone_Winnebago\Production\Final_Client_Deliverables\Winnebago_Co_IL_West\Classified_LAS_1.4](#)

File	LAS Version/PDRF	System ID	Legacy Point Count	Legacy Return Counts	File Source ID	Global Encoding	VLRs / EVLRs	WKT*	Intensity	Point Count with Bad Return Info
2503_2049.las	LAS 1.4, PDRF 6	PASS	0	0	PASS	PASS	0 / 68	PASS	Dataset PASS	0
2503_2051.las	LAS 1.4, PDRF 6	PASS	0	0	PASS	PASS	0 / 68	PASS	Dataset PASS	0
2503_2053.las	LAS 1.4, PDRF 6	PASS	0	0	PASS	PASS	0 / 68	PASS	Dataset PASS	0
2503_2055.las	LAS 1.4, PDRF 6	PASS	0	0	PASS	PASS	0 / 68	PASS	Dataset PASS	0
2503_2057.las	LAS 1.4, PDRF 6	PASS	0	0	PASS	PASS	0 / 68	PASS	Dataset PASS	0
2503_2059.las	LAS 1.4, PDRF 6	PASS	0	0	PASS	PASS	0 / 68	PASS	Dataset PASS	0
2503_2061.las	LAS 1.4, PDRF 6	PASS	0	0	PASS	PASS	0 / 68	PASS	Dataset PASS	0
2503_2063.las	LAS 1.4, PDRF 6	PASS	0	0	PASS	PASS	0 / 68	PASS	Dataset PASS	0
2503_2065.las	LAS 1.4, PDRF 6	PASS	0	0	PASS	PASS	0 / 68	PASS	Dataset PASS	0
2503_2067.las	LAS 1.4, PDRF 6	PASS	0	0	PASS	PASS	0 / 68	PASS	Dataset PASS	0
2503_2069.las	LAS 1.4, PDRF 6	PASS	0	0	PASS	PASS	0 / 68	PASS	Dataset PASS	0
2503_2071.las	LAS 1.4, PDRF 6	PASS	0	0	PASS	PASS	0 / 68	PASS	Dataset PASS	0
2503_2073.las	LAS 1.4, PDRF 6	PASS	0	0	PASS	PASS	0 / 68	PASS	Dataset PASS	0
2503_2075.las	LAS 1.4, PDRF 6	PASS	0	0	PASS	PASS	0 / 68	PASS	Dataset PASS	0
2503_2077.las	LAS 1.4, PDRF 6	PASS	0	0	PASS	PASS	0 / 68	PASS	Dataset PASS	0
2503_2079.las	LAS 1.4, PDRF 6	PASS	0	0	PASS	PASS	0 / 68	PASS	Dataset PASS	0
2503_2081.las	LAS 1.4, PDRF 6	PASS	0	0	PASS	PASS	0 / 68	PASS	Dataset PASS	0
2503_2083.las	LAS 1.4, PDRF 6	PASS	0	0	PASS	PASS	0 / 68	PASS	Dataset PASS	0
2503_2085.las	LAS 1.4, PDRF 6	PASS	0	0	PASS	PASS	0 / 68	PASS	Dataset PASS	0
2503_2087.las	LAS 1.4, PDRF 6	PASS	0	0	PASS	PASS	0 / 68	PASS	Dataset PASS	0
2503_2089.las	LAS 1.4, PDRF 6	PASS	0	0	PASS	PASS	0 / 68	PASS	Dataset PASS	0
2503_2091.las	LAS 1.4, PDRF 6	PASS	0	0	PASS	PASS	0 / 68	PASS	Dataset PASS	0
2503_2093.las	LAS 1.4, PDRF 6	PASS	0	0	PASS	PASS	0 / 68	PASS	Dataset PASS	0
2503_2095.las	LAS 1.4, PDRF 6	PASS	0	0	PASS	PASS	0 / 68	PASS	Dataset PASS	0
2503_2097.las	LAS 1.4, PDRF 6	PASS	0	0	PASS	PASS	0 / 68	PASS	Dataset PASS	0
2503_2099.las	LAS 1.4, PDRF 6	PASS	0	0	PASS	PASS	0 / 68	PASS	Dataset PASS	0
2503_2101.las	LAS 1.4, PDRF 6	PASS	0	0	PASS	PASS	0 / 68	PASS	Dataset PASS	0
2503_2103.las	LAS 1.4, PDRF 6	PASS	0	0	PASS	PASS	0 / 68	PASS	Dataset PASS	0
2503_2105.las	LAS 1.4, PDRF 6	PASS	0	0	PASS	PASS	0 / 68	PASS	Dataset PASS	0
2503_2107.las	LAS 1.4, PDRF 6	PASS	0	0	PASS	PASS	0 / 68	PASS	Dataset PASS	0
2503_2109.las	LAS 1.4, PDRF 6	PASS	0	0	PASS	PASS	0 / 20	PASS	Dataset PASS	0
2503_2111.las	LAS 1.4, PDRF 6	PASS	0	0	PASS	PASS	0 / 68	PASS	Dataset PASS	0
2503_2113.las	LAS 1.4, PDRF 6	PASS	0	0	PASS	PASS	0 / 68	PASS	Dataset PASS	0
2503_2115.las	LAS 1.4, PDRF 6	PASS	0	0	PASS	PASS	0 / 68	PASS	Dataset PASS	0
2503_2117.las	LAS 1.4, PDRF 6	PASS	0	0	PASS	PASS	0 / 68	PASS	Dataset PASS	0
2503_2119.las	LAS 1.4, PDRF 6	PASS	0	0	PASS	PASS	0 / 68	PASS	Dataset PASS	0
2503_2121.las	LAS 1.4, PDRF 6	PASS	0	0	PASS	PASS	0 / 68	PASS	Dataset PASS	0
2503_2123.las	LAS 1.4, PDRF 6	PASS	0	0	PASS	PASS	0 / 68	PASS	Dataset PASS	0
2503_2125.las	LAS 1.4, PDRF 6	PASS	0	0	PASS	PASS	0 / 68	PASS	Dataset PASS	0
2503_2127.las	LAS 1.4, PDRF 6	PASS	0	0	PASS	PASS	0 / 68	PASS	Dataset PASS	0
2505_2017.las	LAS 1.4, PDRF 6	PASS	0	0	PASS	PASS	0 / 68	PASS	Dataset PASS	0

* WKT FAIL codes: 1 – WKT tag missing, 2 – incorrect format (e.g., GeoTIFF tag), 3 – incorrect dialect (e.g., Esri or ISO), 4 – more than one valid record, 5 – incorrect format for superseded record(s), 6 – zero length, 7 – missing 'PROJCS', 8 – missing 'AXIS' 9 – 'HEIGHT_MODEL' element present, 10 – 'UNCLOSED BRACKETING' issue present, 11 – missing Vertical Datum and/or EPSG code, 12 – missing Vertical Units and/or EPSG code, 13 – missing Vertical CS name and/or EPSG code

DPH-1.1 Report on ASPRS LAS File Format (Tiled Data) - Compliance - continued

File	LAS Version/PDRF	System ID	Legacy Point Count	Legacy Return Counts	File Source ID	Global Encoding	VLRs / EVLRs	WKT	Intensity	Point Count with Bad Return Info
2505_2019.las	LAS 1.4, PDRF 6	PASS	0	0	PASS	PASS	0 / 68	PASS	Dataset PASS	0
2505_2021.las	LAS 1.4, PDRF 6	PASS	0	0	PASS	PASS	0 / 68	PASS	Dataset PASS	0
2505_2023.las	LAS 1.4, PDRF 6	PASS	0	0	PASS	PASS	0 / 68	PASS	Dataset PASS	0
2505_2025.las	LAS 1.4, PDRF 6	PASS	0	0	PASS	PASS	0 / 68	PASS	Dataset PASS	0
2505_2027.las	LAS 1.4, PDRF 6	PASS	0	0	PASS	PASS	0 / 68	PASS	Dataset PASS	0
2505_2029.las	LAS 1.4, PDRF 6	PASS	0	0	PASS	PASS	0 / 68	PASS	Dataset PASS	0
2505_2031.las	LAS 1.4, PDRF 6	PASS	0	0	PASS	PASS	0 / 68	PASS	Dataset PASS	0
2505_2033.las	LAS 1.4, PDRF 6	PASS	0	0	PASS	PASS	0 / 68	PASS	Dataset PASS	0
2505_2035.las	LAS 1.4, PDRF 6	PASS	0	0	PASS	PASS	0 / 68	PASS	Dataset PASS	0
2505_2037.las	LAS 1.4, PDRF 6	PASS	0	0	PASS	PASS	0 / 68	PASS	Dataset PASS	0
2505_2039.las	LAS 1.4, PDRF 6	PASS	0	0	PASS	PASS	0 / 68	PASS	Dataset PASS	0
2505_2041.las	LAS 1.4, PDRF 6	PASS	0	0	PASS	PASS	0 / 68	PASS	Dataset PASS	0
2505_2043.las	LAS 1.4, PDRF 6	PASS	0	0	PASS	PASS	0 / 68	PASS	Dataset PASS	0
2505_2045.las	LAS 1.4, PDRF 6	PASS	0	0	PASS	PASS	0 / 68	PASS	Dataset PASS	0
2505_2047.las	LAS 1.4, PDRF 6	PASS	0	0	PASS	PASS	0 / 68	PASS	Dataset PASS	0
2505_2049.las	LAS 1.4, PDRF 6	PASS	0	0	PASS	PASS	0 / 68	PASS	Dataset PASS	0
2505_2051.las	LAS 1.4, PDRF 6	PASS	0	0	PASS	PASS	0 / 68	PASS	Dataset PASS	0
2505_2053.las	LAS 1.4, PDRF 6	PASS	0	0	PASS	PASS	0 / 68	PASS	Dataset PASS	0
2505_2055.las	LAS 1.4, PDRF 6	PASS	0	0	PASS	PASS	0 / 68	PASS	Dataset PASS	0
2505_2057.las	LAS 1.4, PDRF 6	PASS	0	0	PASS	PASS	0 / 68	PASS	Dataset PASS	0
2505_2059.las	LAS 1.4, PDRF 6	PASS	0	0	PASS	PASS	0 / 68	PASS	Dataset PASS	0
2505_2061.las	LAS 1.4, PDRF 6	PASS	0	0	PASS	PASS	0 / 68	PASS	Dataset PASS	0
2505_2063.las	LAS 1.4, PDRF 6	PASS	0	0	PASS	PASS	0 / 68	PASS	Dataset PASS	0
2505_2065.las	LAS 1.4, PDRF 6	PASS	0	0	PASS	PASS	0 / 68	PASS	Dataset PASS	0
2505_2067.las	LAS 1.4, PDRF 6	PASS	0	0	PASS	PASS	0 / 68	PASS	Dataset PASS	0
2505_2069.las	LAS 1.4, PDRF 6	PASS	0	0	PASS	PASS	0 / 68	PASS	Dataset PASS	0
2505_2071.las	LAS 1.4, PDRF 6	PASS	0	0	PASS	PASS	0 / 68	PASS	Dataset PASS	0
2505_2073.las	LAS 1.4, PDRF 6	PASS	0	0	PASS	PASS	0 / 68	PASS	Dataset PASS	0
2505_2075.las	LAS 1.4, PDRF 6	PASS	0	0	PASS	PASS	0 / 68	PASS	Dataset PASS	0
2505_2077.las	LAS 1.4, PDRF 6	PASS	0	0	PASS	PASS	0 / 68	PASS	Dataset PASS	0
2505_2079.las	LAS 1.4, PDRF 6	PASS	0	0	PASS	PASS	0 / 68	PASS	Dataset PASS	0
2505_2081.las	LAS 1.4, PDRF 6	PASS	0	0	PASS	PASS	0 / 68	PASS	Dataset PASS	0
2505_2083.las	LAS 1.4, PDRF 6	PASS	0	0	PASS	PASS	0 / 68	PASS	Dataset PASS	0
2505_2085.las	LAS 1.4, PDRF 6	PASS	0	0	PASS	PASS	0 / 68	PASS	Dataset PASS	0
2505_2087.las	LAS 1.4, PDRF 6	PASS	0	0	PASS	PASS	0 / 68	PASS	Dataset PASS	0
2505_2089.las	LAS 1.4, PDRF 6	PASS	0	0	PASS	PASS	0 / 68	PASS	Dataset PASS	0
2505_2091.las	LAS 1.4, PDRF 6	PASS	0	0	PASS	PASS	0 / 68	PASS	Dataset PASS	0
2505_2093.las	LAS 1.4, PDRF 6	PASS	0	0	PASS	PASS	0 / 68	PASS	Dataset PASS	0
2505_2095.las	LAS 1.4, PDRF 6	PASS	0	0	PASS	PASS	0 / 68	PASS	Dataset PASS	0
2505_2097.las	LAS 1.4, PDRF 6	PASS	0	0	PASS	PASS	0 / 68	PASS	Dataset PASS	0
2505_2099.las	LAS 1.4, PDRF 6	PASS	0	0	PASS	PASS	0 / 68	PASS	Dataset PASS	0
2505_2101.las	LAS 1.4, PDRF 6	PASS	0	0	PASS	PASS	0 / 68	PASS	Dataset PASS	0
2505_2103.las	LAS 1.4, PDRF 6	PASS	0	0	PASS	PASS	0 / 68	PASS	Dataset PASS	0
2505_2105.las	LAS 1.4, PDRF 6	PASS	0	0	PASS	PASS	0 / 68	PASS	Dataset PASS	0
2505_2107.las	LAS 1.4, PDRF 6	PASS	0	0	PASS	PASS	0 / 68	PASS	Dataset PASS	0
2505_2109.las	LAS 1.4, PDRF 6	PASS	0	0	PASS	PASS	0 / 68	PASS	Dataset PASS	0
2505_2111.las	LAS 1.4, PDRF 6	PASS	0	0	PASS	PASS	0 / 68	PASS	Dataset PASS	0
2505_2113.las	LAS 1.4, PDRF 6	PASS	0	0	PASS	PASS	0 / 68	PASS	Dataset PASS	0
2505_2115.las	LAS 1.4, PDRF 6	PASS	0	0	PASS	PASS	0 / 68	PASS	Dataset PASS	0

DPH-1.1 Report on ASPRS LAS File Format (Tiled Data) - Compliance - continued

File	LAS Version/PDRF	System ID	Legacy Point Count	Legacy Return Counts	File Source ID	Global Encoding	VLRs / EVLRs	WKT	Intensity	Point Count with Bad Return Info
2505_2117.las	LAS 1.4, PDRF 6	PASS	0	0	PASS	PASS	0 / 68	PASS	Dataset PASS	0
2505_2119.las	LAS 1.4, PDRF 6	PASS	0	0	PASS	PASS	0 / 68	PASS	Dataset PASS	0
2505_2121.las	LAS 1.4, PDRF 6	PASS	0	0	PASS	PASS	0 / 68	PASS	Dataset PASS	0
2505_2123.las	LAS 1.4, PDRF 6	PASS	0	0	PASS	PASS	0 / 68	PASS	Dataset PASS	0
2505_2125.las	LAS 1.4, PDRF 6	PASS	0	0	PASS	PASS	0 / 68	PASS	Dataset PASS	0
2505_2127.las	LAS 1.4, PDRF 6	PASS	0	0	PASS	PASS	0 / 68	PASS	Dataset PASS	0
2507_2017.las	LAS 1.4, PDRF 6	PASS	0	0	PASS	PASS	0 / 68	PASS	Dataset PASS	0
2507_2019.las	LAS 1.4, PDRF 6	PASS	0	0	PASS	PASS	0 / 68	PASS	Dataset PASS	0
2507_2021.las	LAS 1.4, PDRF 6	PASS	0	0	PASS	PASS	0 / 68	PASS	Dataset PASS	0
2507_2023.las	LAS 1.4, PDRF 6	PASS	0	0	PASS	PASS	0 / 68	PASS	Dataset PASS	0
2507_2025.las	LAS 1.4, PDRF 6	PASS	0	0	PASS	PASS	0 / 68	PASS	Dataset PASS	0
2507_2027.las	LAS 1.4, PDRF 6	PASS	0	0	PASS	PASS	0 / 68	PASS	Dataset PASS	0
2507_2029.las	LAS 1.4, PDRF 6	PASS	0	0	PASS	PASS	0 / 68	PASS	Dataset PASS	0
2507_2031.las	LAS 1.4, PDRF 6	PASS	0	0	PASS	PASS	0 / 68	PASS	Dataset PASS	0
2507_2033.las	LAS 1.4, PDRF 6	PASS	0	0	PASS	PASS	0 / 68	PASS	Dataset PASS	0
2507_2035.las	LAS 1.4, PDRF 6	PASS	0	0	PASS	PASS	0 / 68	PASS	Dataset PASS	0
2507_2037.las	LAS 1.4, PDRF 6	PASS	0	0	PASS	PASS	0 / 68	PASS	Dataset PASS	0
2507_2039.las	LAS 1.4, PDRF 6	PASS	0	0	PASS	PASS	0 / 68	PASS	Dataset PASS	0
2507_2041.las	LAS 1.4, PDRF 6	PASS	0	0	PASS	PASS	0 / 68	PASS	Dataset PASS	0
2507_2043.las	LAS 1.4, PDRF 6	PASS	0	0	PASS	PASS	0 / 68	PASS	Dataset PASS	0
2507_2045.las	LAS 1.4, PDRF 6	PASS	0	0	PASS	PASS	0 / 68	PASS	Dataset PASS	0
2507_2047.las	LAS 1.4, PDRF 6	PASS	0	0	PASS	PASS	0 / 68	PASS	Dataset PASS	0
2507_2049.las	LAS 1.4, PDRF 6	PASS	0	0	PASS	PASS	0 / 68	PASS	Dataset PASS	0
2507_2051.las	LAS 1.4, PDRF 6	PASS	0	0	PASS	PASS	0 / 68	PASS	Dataset PASS	0
2507_2053.las	LAS 1.4, PDRF 6	PASS	0	0	PASS	PASS	0 / 68	PASS	Dataset PASS	0
2507_2055.las	LAS 1.4, PDRF 6	PASS	0	0	PASS	PASS	0 / 68	PASS	Dataset PASS	0
2507_2057.las	LAS 1.4, PDRF 6	PASS	0	0	PASS	PASS	0 / 68	PASS	Dataset PASS	0
2507_2059.las	LAS 1.4, PDRF 6	PASS	0	0	PASS	PASS	0 / 68	PASS	Dataset PASS	0
2507_2061.las	LAS 1.4, PDRF 6	PASS	0	0	PASS	PASS	0 / 68	PASS	Dataset PASS	0
2507_2063.las	LAS 1.4, PDRF 6	PASS	0	0	PASS	PASS	0 / 68	PASS	Dataset PASS	0
2507_2065.las	LAS 1.4, PDRF 6	PASS	0	0	PASS	PASS	0 / 68	PASS	Dataset PASS	0
2507_2067.las	LAS 1.4, PDRF 6	PASS	0	0	PASS	PASS	0 / 68	PASS	Dataset PASS	0
2507_2069.las	LAS 1.4, PDRF 6	PASS	0	0	PASS	PASS	0 / 68	PASS	Dataset PASS	0
2507_2071.las	LAS 1.4, PDRF 6	PASS	0	0	PASS	PASS	0 / 68	PASS	Dataset PASS	0
2507_2073.las	LAS 1.4, PDRF 6	PASS	0	0	PASS	PASS	0 / 68	PASS	Dataset PASS	0
2507_2075.las	LAS 1.4, PDRF 6	PASS	0	0	PASS	PASS	0 / 68	PASS	Dataset PASS	0
2507_2077.las	LAS 1.4, PDRF 6	PASS	0	0	PASS	PASS	0 / 68	PASS	Dataset PASS	0
2507_2079.las	LAS 1.4, PDRF 6	PASS	0	0	PASS	PASS	0 / 68	PASS	Dataset PASS	0
2507_2081.las	LAS 1.4, PDRF 6	PASS	0	0	PASS	PASS	0 / 68	PASS	Dataset PASS	0
2507_2083.las	LAS 1.4, PDRF 6	PASS	0	0	PASS	PASS	0 / 68	PASS	Dataset PASS	0
2507_2085.las	LAS 1.4, PDRF 6	PASS	0	0	PASS	PASS	0 / 68	PASS	Dataset PASS	0
2507_2087.las	LAS 1.4, PDRF 6	PASS	0	0	PASS	PASS	0 / 68	PASS	Dataset PASS	0
2507_2089.las	LAS 1.4, PDRF 6	PASS	0	0	PASS	PASS	0 / 68	PASS	Dataset PASS	0
2507_2091.las	LAS 1.4, PDRF 6	PASS	0	0	PASS	PASS	0 / 68	PASS	Dataset PASS	0
2507_2093.las	LAS 1.4, PDRF 6	PASS	0	0	PASS	PASS	0 / 68	PASS	Dataset PASS	0
2507_2095.las	LAS 1.4, PDRF 6	PASS	0	0	PASS	PASS	0 / 68	PASS	Dataset PASS	0
2507_2097.las	LAS 1.4, PDRF 6	PASS	0	0	PASS	PASS	0 / 68	PASS	Dataset PASS	0
2507_2099.las	LAS 1.4, PDRF 6	PASS	0	0	PASS	PASS	0 / 68	PASS	Dataset PASS	0
2507_2101.las	LAS 1.4, PDRF 6	PASS	0	0	PASS	PASS	0 / 68	PASS	Dataset PASS	0

DPH-1.1 Report on ASPRS LAS File Format (Tiled Data) - Compliance - continued

File	LAS Version/PDRF	System ID	Legacy Point Count	Legacy Return Counts	File Source ID	Global Encoding	VLRs / EVLRs	WKT	Intensity	Point Count with Bad Return Info
2507_2103.las	LAS 1.4, PDRF 6	PASS	0	0	PASS	PASS	0 / 68	PASS	Dataset PASS	0
2507_2105.las	LAS 1.4, PDRF 6	PASS	0	0	PASS	PASS	0 / 68	PASS	Dataset PASS	0
2507_2107.las	LAS 1.4, PDRF 6	PASS	0	0	PASS	PASS	0 / 20	PASS	Dataset PASS	0
2507_2109.las	LAS 1.4, PDRF 6	PASS	0	0	PASS	PASS	0 / 68	PASS	Dataset PASS	0
2507_2111.las	LAS 1.4, PDRF 6	PASS	0	0	PASS	PASS	0 / 68	PASS	Dataset PASS	0
2507_2113.las	LAS 1.4, PDRF 6	PASS	0	0	PASS	PASS	0 / 68	PASS	Dataset PASS	0
2507_2115.las	LAS 1.4, PDRF 6	PASS	0	0	PASS	PASS	0 / 68	PASS	Dataset PASS	0
2507_2117.las	LAS 1.4, PDRF 6	PASS	0	0	PASS	PASS	0 / 68	PASS	Dataset PASS	0
2507_2119.las	LAS 1.4, PDRF 6	PASS	0	0	PASS	PASS	0 / 68	PASS	Dataset PASS	0
2507_2121.las	LAS 1.4, PDRF 6	PASS	0	0	PASS	PASS	0 / 68	PASS	Dataset PASS	0
2507_2123.las	LAS 1.4, PDRF 6	PASS	0	0	PASS	PASS	0 / 68	PASS	Dataset PASS	0
2507_2125.las	LAS 1.4, PDRF 6	PASS	0	0	PASS	PASS	0 / 68	PASS	Dataset PASS	0
2507_2127.las	LAS 1.4, PDRF 6	PASS	0	0	PASS	PASS	0 / 68	PASS	Dataset PASS	0
2509_2017.las	LAS 1.4, PDRF 6	PASS	0	0	PASS	PASS	0 / 68	PASS	Dataset PASS	0
2509_2019.las	LAS 1.4, PDRF 6	PASS	0	0	PASS	PASS	0 / 68	PASS	Dataset PASS	0
2509_2021.las	LAS 1.4, PDRF 6	PASS	0	0	PASS	PASS	0 / 68	PASS	Dataset PASS	0
2509_2023.las	LAS 1.4, PDRF 6	PASS	0	0	PASS	PASS	0 / 68	PASS	Dataset PASS	0
2509_2025.las	LAS 1.4, PDRF 6	PASS	0	0	PASS	PASS	0 / 68	PASS	Dataset PASS	0
2509_2027.las	LAS 1.4, PDRF 6	PASS	0	0	PASS	PASS	0 / 68	PASS	Dataset PASS	0
2509_2029.las	LAS 1.4, PDRF 6	PASS	0	0	PASS	PASS	0 / 68	PASS	Dataset PASS	0
2509_2031.las	LAS 1.4, PDRF 6	PASS	0	0	PASS	PASS	0 / 68	PASS	Dataset PASS	0
2509_2033.las	LAS 1.4, PDRF 6	PASS	0	0	PASS	PASS	0 / 68	PASS	Dataset PASS	0
2509_2035.las	LAS 1.4, PDRF 6	PASS	0	0	PASS	PASS	0 / 68	PASS	Dataset PASS	0
2509_2037.las	LAS 1.4, PDRF 6	PASS	0	0	PASS	PASS	0 / 68	PASS	Dataset PASS	0
2509_2039.las	LAS 1.4, PDRF 6	PASS	0	0	PASS	PASS	0 / 68	PASS	Dataset PASS	0
2509_2041.las	LAS 1.4, PDRF 6	PASS	0	0	PASS	PASS	0 / 68	PASS	Dataset PASS	0
2509_2043.las	LAS 1.4, PDRF 6	PASS	0	0	PASS	PASS	0 / 68	PASS	Dataset PASS	0
2509_2045.las	LAS 1.4, PDRF 6	PASS	0	0	PASS	PASS	0 / 68	PASS	Dataset PASS	0
2509_2047.las	LAS 1.4, PDRF 6	PASS	0	0	PASS	PASS	0 / 68	PASS	Dataset PASS	0
2509_2049.las	LAS 1.4, PDRF 6	PASS	0	0	PASS	PASS	0 / 68	PASS	Dataset PASS	0
2509_2051.las	LAS 1.4, PDRF 6	PASS	0	0	PASS	PASS	0 / 68	PASS	Dataset PASS	0
2509_2053.las	LAS 1.4, PDRF 6	PASS	0	0	PASS	PASS	0 / 68	PASS	Dataset PASS	0
2509_2055.las	LAS 1.4, PDRF 6	PASS	0	0	PASS	PASS	0 / 68	PASS	Dataset PASS	0
2509_2057.las	LAS 1.4, PDRF 6	PASS	0	0	PASS	PASS	0 / 68	PASS	Dataset PASS	0
2509_2059.las	LAS 1.4, PDRF 6	PASS	0	0	PASS	PASS	0 / 68	PASS	Dataset PASS	0
2509_2061.las	LAS 1.4, PDRF 6	PASS	0	0	PASS	PASS	0 / 68	PASS	Dataset PASS	0
2509_2063.las	LAS 1.4, PDRF 6	PASS	0	0	PASS	PASS	0 / 68	PASS	Dataset PASS	0
2509_2065.las	LAS 1.4, PDRF 6	PASS	0	0	PASS	PASS	0 / 68	PASS	Dataset PASS	0
2509_2067.las	LAS 1.4, PDRF 6	PASS	0	0	PASS	PASS	0 / 68	PASS	Dataset PASS	0
2509_2069.las	LAS 1.4, PDRF 6	PASS	0	0	PASS	PASS	0 / 68	PASS	Dataset PASS	0
2509_2071.las	LAS 1.4, PDRF 6	PASS	0	0	PASS	PASS	0 / 68	PASS	Dataset PASS	0
2509_2073.las	LAS 1.4, PDRF 6	PASS	0	0	PASS	PASS	0 / 68	PASS	Dataset PASS	0
2509_2075.las	LAS 1.4, PDRF 6	PASS	0	0	PASS	PASS	0 / 68	PASS	Dataset PASS	0
2509_2077.las	LAS 1.4, PDRF 6	PASS	0	0	PASS	PASS	0 / 68	PASS	Dataset PASS	0
2509_2079.las	LAS 1.4, PDRF 6	PASS	0	0	PASS	PASS	0 / 68	PASS	Dataset PASS	0
2509_2081.las	LAS 1.4, PDRF 6	PASS	0	0	PASS	PASS	0 / 68	PASS	Dataset PASS	0
2509_2083.las	LAS 1.4, PDRF 6	PASS	0	0	PASS	PASS	0 / 68	PASS	Dataset PASS	0
2509_2085.las	LAS 1.4, PDRF 6	PASS	0	0	PASS	PASS	0 / 68	PASS	Dataset PASS	0
2509_2087.las	LAS 1.4, PDRF 6	PASS	0	0	PASS	PASS	0 / 68	PASS	Dataset PASS	0

DPH-1.1 Report on ASPRS LAS File Format (Tiled Data) - Compliance - continued

File	LAS Version/PDRF	System ID	Legacy Point Count	Legacy Return Counts	File Source ID	Global Encoding	VLRs / EVLRs	WKT	Intensity	Point Count with Bad Return Info
2509_2089.las	LAS 1.4, PDRF 6	PASS	0	0	PASS	PASS	0 / 68	PASS	Dataset PASS	0
2509_2091.las	LAS 1.4, PDRF 6	PASS	0	0	PASS	PASS	0 / 68	PASS	Dataset PASS	0
2509_2093.las	LAS 1.4, PDRF 6	PASS	0	0	PASS	PASS	0 / 68	PASS	Dataset PASS	0
2509_2095.las	LAS 1.4, PDRF 6	PASS	0	0	PASS	PASS	0 / 68	PASS	Dataset PASS	0
2509_2097.las	LAS 1.4, PDRF 6	PASS	0	0	PASS	PASS	0 / 68	PASS	Dataset PASS	0
2509_2099.las	LAS 1.4, PDRF 6	PASS	0	0	PASS	PASS	0 / 68	PASS	Dataset PASS	0
2509_2101.las	LAS 1.4, PDRF 6	PASS	0	0	PASS	PASS	0 / 68	PASS	Dataset PASS	0
2509_2103.las	LAS 1.4, PDRF 6	PASS	0	0	PASS	PASS	0 / 68	PASS	Dataset PASS	0
2509_2105.las	LAS 1.4, PDRF 6	PASS	0	0	PASS	PASS	0 / 68	PASS	Dataset PASS	0
2509_2107.las	LAS 1.4, PDRF 6	PASS	0	0	PASS	PASS	0 / 68	PASS	Dataset PASS	0
2509_2109.las	LAS 1.4, PDRF 6	PASS	0	0	PASS	PASS	0 / 68	PASS	Dataset PASS	0
2509_2111.las	LAS 1.4, PDRF 6	PASS	0	0	PASS	PASS	0 / 68	PASS	Dataset PASS	0
2509_2113.las	LAS 1.4, PDRF 6	PASS	0	0	PASS	PASS	0 / 68	PASS	Dataset PASS	0
2509_2115.las	LAS 1.4, PDRF 6	PASS	0	0	PASS	PASS	0 / 68	PASS	Dataset PASS	0
2509_2117.las	LAS 1.4, PDRF 6	PASS	0	0	PASS	PASS	0 / 68	PASS	Dataset PASS	0
2509_2119.las	LAS 1.4, PDRF 6	PASS	0	0	PASS	PASS	0 / 68	PASS	Dataset PASS	0
2509_2121.las	LAS 1.4, PDRF 6	PASS	0	0	PASS	PASS	0 / 68	PASS	Dataset PASS	0
2509_2123.las	LAS 1.4, PDRF 6	PASS	0	0	PASS	PASS	0 / 68	PASS	Dataset PASS	0
2509_2125.las	LAS 1.4, PDRF 6	PASS	0	0	PASS	PASS	0 / 68	PASS	Dataset PASS	0
2509_2127.las	LAS 1.4, PDRF 6	PASS	0	0	PASS	PASS	0 / 68	PASS	Dataset PASS	0
2511_2017.las	LAS 1.4, PDRF 6	PASS	0	0	PASS	PASS	0 / 68	PASS	Dataset PASS	0
2511_2019.las	LAS 1.4, PDRF 6	PASS	0	0	PASS	PASS	0 / 68	PASS	Dataset PASS	0
2511_2021.las	LAS 1.4, PDRF 6	PASS	0	0	PASS	PASS	0 / 68	PASS	Dataset PASS	0
2511_2023.las	LAS 1.4, PDRF 6	PASS	0	0	PASS	PASS	0 / 68	PASS	Dataset PASS	0
2511_2025.las	LAS 1.4, PDRF 6	PASS	0	0	PASS	PASS	0 / 68	PASS	Dataset PASS	0
2511_2027.las	LAS 1.4, PDRF 6	PASS	0	0	PASS	PASS	0 / 68	PASS	Dataset PASS	0
2511_2029.las	LAS 1.4, PDRF 6	PASS	0	0	PASS	PASS	0 / 68	PASS	Dataset PASS	0
2511_2031.las	LAS 1.4, PDRF 6	PASS	0	0	PASS	PASS	0 / 68	PASS	Dataset PASS	0
2511_2033.las	LAS 1.4, PDRF 6	PASS	0	0	PASS	PASS	0 / 68	PASS	Dataset PASS	0
2511_2035.las	LAS 1.4, PDRF 6	PASS	0	0	PASS	PASS	0 / 68	PASS	Dataset PASS	0
2511_2037.las	LAS 1.4, PDRF 6	PASS	0	0	PASS	PASS	0 / 68	PASS	Dataset PASS	0
2511_2039.las	LAS 1.4, PDRF 6	PASS	0	0	PASS	PASS	0 / 68	PASS	Dataset PASS	0
2511_2041.las	LAS 1.4, PDRF 6	PASS	0	0	PASS	PASS	0 / 68	PASS	Dataset PASS	0
2511_2043.las	LAS 1.4, PDRF 6	PASS	0	0	PASS	PASS	0 / 68	PASS	Dataset PASS	0
2511_2045.las	LAS 1.4, PDRF 6	PASS	0	0	PASS	PASS	0 / 68	PASS	Dataset PASS	0
2511_2047.las	LAS 1.4, PDRF 6	PASS	0	0	PASS	PASS	0 / 68	PASS	Dataset PASS	0
2511_2049.las	LAS 1.4, PDRF 6	PASS	0	0	PASS	PASS	0 / 68	PASS	Dataset PASS	0
2511_2051.las	LAS 1.4, PDRF 6	PASS	0	0	PASS	PASS	0 / 68	PASS	Dataset PASS	0
2511_2053.las	LAS 1.4, PDRF 6	PASS	0	0	PASS	PASS	0 / 68	PASS	Dataset PASS	0
2511_2055.las	LAS 1.4, PDRF 6	PASS	0	0	PASS	PASS	0 / 68	PASS	Dataset PASS	0
2511_2057.las	LAS 1.4, PDRF 6	PASS	0	0	PASS	PASS	0 / 68	PASS	Dataset PASS	0
2511_2059.las	LAS 1.4, PDRF 6	PASS	0	0	PASS	PASS	0 / 68	PASS	Dataset PASS	0
2511_2061.las	LAS 1.4, PDRF 6	PASS	0	0	PASS	PASS	0 / 68	PASS	Dataset PASS	0
2511_2063.las	LAS 1.4, PDRF 6	PASS	0	0	PASS	PASS	0 / 68	PASS	Dataset PASS	0
2511_2065.las	LAS 1.4, PDRF 6	PASS	0	0	PASS	PASS	0 / 68	PASS	Dataset PASS	0
2511_2067.las	LAS 1.4, PDRF 6	PASS	0	0	PASS	PASS	0 / 68	PASS	Dataset PASS	0
2511_2069.las	LAS 1.4, PDRF 6	PASS	0	0	PASS	PASS	0 / 68	PASS	Dataset PASS	0
2511_2071.las	LAS 1.4, PDRF 6	PASS	0	0	PASS	PASS	0 / 68	PASS	Dataset PASS	0
2511_2073.las	LAS 1.4, PDRF 6	PASS	0	0	PASS	PASS	0 / 68	PASS	Dataset PASS	0

DPH-1.1 Report on ASPRS LAS File Format (Tiled Data) - Compliance - continued

File	LAS Version/PDRF	System ID	Legacy Point Count	Legacy Return Counts	File Source ID	Global Encoding	VLRs / EVLRs	WKT	Intensity	Point Count with Bad Return Info
2511_2075.las	LAS 1.4, PDRF 6	PASS	0	0	PASS	PASS	0 / 68	PASS	Dataset PASS	0
2511_2077.las	LAS 1.4, PDRF 6	PASS	0	0	PASS	PASS	0 / 68	PASS	Dataset PASS	0
2511_2079.las	LAS 1.4, PDRF 6	PASS	0	0	PASS	PASS	0 / 68	PASS	Dataset PASS	0
2511_2081.las	LAS 1.4, PDRF 6	PASS	0	0	PASS	PASS	0 / 68	PASS	Dataset PASS	0
2511_2083.las	LAS 1.4, PDRF 6	PASS	0	0	PASS	PASS	0 / 68	PASS	Dataset PASS	0
2511_2085.las	LAS 1.4, PDRF 6	PASS	0	0	PASS	PASS	0 / 68	PASS	Dataset PASS	0
2511_2087.las	LAS 1.4, PDRF 6	PASS	0	0	PASS	PASS	0 / 68	PASS	Dataset PASS	0
2511_2089.las	LAS 1.4, PDRF 6	PASS	0	0	PASS	PASS	0 / 68	PASS	Dataset PASS	0
2511_2091.las	LAS 1.4, PDRF 6	PASS	0	0	PASS	PASS	0 / 68	PASS	Dataset PASS	0
2511_2093.las	LAS 1.4, PDRF 6	PASS	0	0	PASS	PASS	0 / 68	PASS	Dataset PASS	0
2511_2095.las	LAS 1.4, PDRF 6	PASS	0	0	PASS	PASS	0 / 68	PASS	Dataset PASS	0
2511_2097.las	LAS 1.4, PDRF 6	PASS	0	0	PASS	PASS	0 / 68	PASS	Dataset PASS	0
2511_2099.las	LAS 1.4, PDRF 6	PASS	0	0	PASS	PASS	0 / 68	PASS	Dataset PASS	0
2511_2101.las	LAS 1.4, PDRF 6	PASS	0	0	PASS	PASS	0 / 68	PASS	Dataset PASS	0
2511_2103.las	LAS 1.4, PDRF 6	PASS	0	0	PASS	PASS	0 / 68	PASS	Dataset PASS	0
2511_2105.las	LAS 1.4, PDRF 6	PASS	0	0	PASS	PASS	0 / 68	PASS	Dataset PASS	0
2511_2107.las	LAS 1.4, PDRF 6	PASS	0	0	PASS	PASS	0 / 68	PASS	Dataset PASS	0
2511_2109.las	LAS 1.4, PDRF 6	PASS	0	0	PASS	PASS	0 / 68	PASS	Dataset PASS	0
2511_2111.las	LAS 1.4, PDRF 6	PASS	0	0	PASS	PASS	0 / 68	PASS	Dataset PASS	0
2511_2113.las	LAS 1.4, PDRF 6	PASS	0	0	PASS	PASS	0 / 68	PASS	Dataset PASS	0
2511_2115.las	LAS 1.4, PDRF 6	PASS	0	0	PASS	PASS	0 / 68	PASS	Dataset PASS	0
2511_2117.las	LAS 1.4, PDRF 6	PASS	0	0	PASS	PASS	0 / 68	PASS	Dataset PASS	0
2511_2119.las	LAS 1.4, PDRF 6	PASS	0	0	PASS	PASS	0 / 68	PASS	Dataset PASS	0
2511_2121.las	LAS 1.4, PDRF 6	PASS	0	0	PASS	PASS	0 / 68	PASS	Dataset PASS	0
2511_2123.las	LAS 1.4, PDRF 6	PASS	0	0	PASS	PASS	0 / 68	PASS	Dataset PASS	0
2511_2125.las	LAS 1.4, PDRF 6	PASS	0	0	PASS	PASS	0 / 68	PASS	Dataset PASS	0
2511_2127.las	LAS 1.4, PDRF 6	PASS	0	0	PASS	PASS	0 / 68	PASS	Dataset PASS	0
2513_2017.las	LAS 1.4, PDRF 6	PASS	0	0	PASS	PASS	0 / 68	PASS	Dataset PASS	0
2513_2019.las	LAS 1.4, PDRF 6	PASS	0	0	PASS	PASS	0 / 68	PASS	Dataset PASS	0
2513_2021.las	LAS 1.4, PDRF 6	PASS	0	0	PASS	PASS	0 / 68	PASS	Dataset PASS	0
2513_2023.las	LAS 1.4, PDRF 6	PASS	0	0	PASS	PASS	0 / 68	PASS	Dataset PASS	0
2513_2025.las	LAS 1.4, PDRF 6	PASS	0	0	PASS	PASS	0 / 68	PASS	Dataset PASS	0
2513_2027.las	LAS 1.4, PDRF 6	PASS	0	0	PASS	PASS	0 / 68	PASS	Dataset PASS	0
2513_2029.las	LAS 1.4, PDRF 6	PASS	0	0	PASS	PASS	0 / 68	PASS	Dataset PASS	0
2513_2031.las	LAS 1.4, PDRF 6	PASS	0	0	PASS	PASS	0 / 68	PASS	Dataset PASS	0
2513_2033.las	LAS 1.4, PDRF 6	PASS	0	0	PASS	PASS	0 / 68	PASS	Dataset PASS	0
2513_2035.las	LAS 1.4, PDRF 6	PASS	0	0	PASS	PASS	0 / 68	PASS	Dataset PASS	0
2513_2037.las	LAS 1.4, PDRF 6	PASS	0	0	PASS	PASS	0 / 68	PASS	Dataset PASS	0
2513_2039.las	LAS 1.4, PDRF 6	PASS	0	0	PASS	PASS	0 / 68	PASS	Dataset PASS	0
2513_2041.las	LAS 1.4, PDRF 6	PASS	0	0	PASS	PASS	0 / 68	PASS	Dataset PASS	0
2513_2043.las	LAS 1.4, PDRF 6	PASS	0	0	PASS	PASS	0 / 68	PASS	Dataset PASS	0
2513_2045.las	LAS 1.4, PDRF 6	PASS	0	0	PASS	PASS	0 / 68	PASS	Dataset PASS	0
2513_2047.las	LAS 1.4, PDRF 6	PASS	0	0	PASS	PASS	0 / 68	PASS	Dataset PASS	0
2513_2049.las	LAS 1.4, PDRF 6	PASS	0	0	PASS	PASS	0 / 68	PASS	Dataset PASS	0
2513_2051.las	LAS 1.4, PDRF 6	PASS	0	0	PASS	PASS	0 / 68	PASS	Dataset PASS	0
2513_2053.las	LAS 1.4, PDRF 6	PASS	0	0	PASS	PASS	0 / 68	PASS	Dataset PASS	0
2513_2055.las	LAS 1.4, PDRF 6	PASS	0	0	PASS	PASS	0 / 68	PASS	Dataset PASS	0
2513_2057.las	LAS 1.4, PDRF 6	PASS	0	0	PASS	PASS	0 / 68	PASS	Dataset PASS	0
2513_2059.las	LAS 1.4, PDRF 6	PASS	0	0	PASS	PASS	0 / 68	PASS	Dataset PASS	0

DPH-1.1 Report on ASPRS LAS File Format (Tiled Data) - Compliance - continued

File	LAS Version/PDRF	System ID	Legacy Point Count	Legacy Return Counts	File Source ID	Global Encoding	VLRs / EVLRs	WKT	Intensity	Point Count with Bad Return Info
2513_2061.las	LAS 1.4, PDRF 6	PASS	0	0	PASS	PASS	0 / 68	PASS	Dataset PASS	0
2513_2063.las	LAS 1.4, PDRF 6	PASS	0	0	PASS	PASS	0 / 68	PASS	Dataset PASS	0
2513_2065.las	LAS 1.4, PDRF 6	PASS	0	0	PASS	PASS	0 / 68	PASS	Dataset PASS	0
2513_2067.las	LAS 1.4, PDRF 6	PASS	0	0	PASS	PASS	0 / 68	PASS	Dataset PASS	0
2513_2069.las	LAS 1.4, PDRF 6	PASS	0	0	PASS	PASS	0 / 68	PASS	Dataset PASS	0
2513_2071.las	LAS 1.4, PDRF 6	PASS	0	0	PASS	PASS	0 / 68	PASS	Dataset PASS	0
2513_2073.las	LAS 1.4, PDRF 6	PASS	0	0	PASS	PASS	0 / 68	PASS	Dataset PASS	0
2513_2075.las	LAS 1.4, PDRF 6	PASS	0	0	PASS	PASS	0 / 68	PASS	Dataset PASS	0
2513_2077.las	LAS 1.4, PDRF 6	PASS	0	0	PASS	PASS	0 / 68	PASS	Dataset PASS	0
2513_2079.las	LAS 1.4, PDRF 6	PASS	0	0	PASS	PASS	0 / 68	PASS	Dataset PASS	0
2513_2081.las	LAS 1.4, PDRF 6	PASS	0	0	PASS	PASS	0 / 68	PASS	Dataset PASS	0
2513_2083.las	LAS 1.4, PDRF 6	PASS	0	0	PASS	PASS	0 / 68	PASS	Dataset PASS	0
2513_2085.las	LAS 1.4, PDRF 6	PASS	0	0	PASS	PASS	0 / 68	PASS	Dataset PASS	0
2513_2087.las	LAS 1.4, PDRF 6	PASS	0	0	PASS	PASS	0 / 68	PASS	Dataset PASS	0
2513_2089.las	LAS 1.4, PDRF 6	PASS	0	0	PASS	PASS	0 / 68	PASS	Dataset PASS	0
2513_2091.las	LAS 1.4, PDRF 6	PASS	0	0	PASS	PASS	0 / 68	PASS	Dataset PASS	0
2513_2093.las	LAS 1.4, PDRF 6	PASS	0	0	PASS	PASS	0 / 68	PASS	Dataset PASS	0
2513_2095.las	LAS 1.4, PDRF 6	PASS	0	0	PASS	PASS	0 / 68	PASS	Dataset PASS	0
2513_2097.las	LAS 1.4, PDRF 6	PASS	0	0	PASS	PASS	0 / 68	PASS	Dataset PASS	0
2513_2099.las	LAS 1.4, PDRF 6	PASS	0	0	PASS	PASS	0 / 68	PASS	Dataset PASS	0
2513_2101.las	LAS 1.4, PDRF 6	PASS	0	0	PASS	PASS	0 / 68	PASS	Dataset PASS	0
2513_2103.las	LAS 1.4, PDRF 6	PASS	0	0	PASS	PASS	0 / 68	PASS	Dataset PASS	0
2513_2105.las	LAS 1.4, PDRF 6	PASS	0	0	PASS	PASS	0 / 68	PASS	Dataset PASS	0
2513_2107.las	LAS 1.4, PDRF 6	PASS	0	0	PASS	PASS	0 / 68	PASS	Dataset PASS	0
2513_2109.las	LAS 1.4, PDRF 6	PASS	0	0	PASS	PASS	0 / 68	PASS	Dataset PASS	0
2513_2111.las	LAS 1.4, PDRF 6	PASS	0	0	PASS	PASS	0 / 68	PASS	Dataset PASS	0
2513_2113.las	LAS 1.4, PDRF 6	PASS	0	0	PASS	PASS	0 / 68	PASS	Dataset PASS	0
2513_2115.las	LAS 1.4, PDRF 6	PASS	0	0	PASS	PASS	0 / 68	PASS	Dataset PASS	0
2513_2117.las	LAS 1.4, PDRF 6	PASS	0	0	PASS	PASS	0 / 68	PASS	Dataset PASS	0
2513_2119.las	LAS 1.4, PDRF 6	PASS	0	0	PASS	PASS	0 / 68	PASS	Dataset PASS	0
2513_2121.las	LAS 1.4, PDRF 6	PASS	0	0	PASS	PASS	0 / 68	PASS	Dataset PASS	0
2513_2123.las	LAS 1.4, PDRF 6	PASS	0	0	PASS	PASS	0 / 68	PASS	Dataset PASS	0
2513_2125.las	LAS 1.4, PDRF 6	PASS	0	0	PASS	PASS	0 / 68	PASS	Dataset PASS	0
2513_2127.las	LAS 1.4, PDRF 6	PASS	0	0	PASS	PASS	0 / 68	PASS	Dataset PASS	0
2515_2017.las	LAS 1.4, PDRF 6	PASS	0	0	PASS	PASS	0 / 68	PASS	Dataset PASS	0
2515_2019.las	LAS 1.4, PDRF 6	PASS	0	0	PASS	PASS	0 / 68	PASS	Dataset PASS	0
2515_2021.las	LAS 1.4, PDRF 6	PASS	0	0	PASS	PASS	0 / 68	PASS	Dataset PASS	0
2515_2023.las	LAS 1.4, PDRF 6	PASS	0	0	PASS	PASS	0 / 68	PASS	Dataset PASS	0
2515_2025.las	LAS 1.4, PDRF 6	PASS	0	0	PASS	PASS	0 / 68	PASS	Dataset PASS	0
2515_2027.las	LAS 1.4, PDRF 6	PASS	0	0	PASS	PASS	0 / 68	PASS	Dataset PASS	0
2515_2029.las	LAS 1.4, PDRF 6	PASS	0	0	PASS	PASS	0 / 68	PASS	Dataset PASS	0
2515_2031.las	LAS 1.4, PDRF 6	PASS	0	0	PASS	PASS	0 / 68	PASS	Dataset PASS	0
2515_2033.las	LAS 1.4, PDRF 6	PASS	0	0	PASS	PASS	0 / 68	PASS	Dataset PASS	0
2515_2035.las	LAS 1.4, PDRF 6	PASS	0	0	PASS	PASS	0 / 68	PASS	Dataset PASS	0
2515_2037.las	LAS 1.4, PDRF 6	PASS	0	0	PASS	PASS	0 / 68	PASS	Dataset PASS	0
2515_2039.las	LAS 1.4, PDRF 6	PASS	0	0	PASS	PASS	0 / 68	PASS	Dataset PASS	0
2515_2041.las	LAS 1.4, PDRF 6	PASS	0	0	PASS	PASS	0 / 68	PASS	Dataset PASS	0
2515_2043.las	LAS 1.4, PDRF 6	PASS	0	0	PASS	PASS	0 / 68	PASS	Dataset PASS	0
2515_2045.las	LAS 1.4, PDRF 6	PASS	0	0	PASS	PASS	0 / 68	PASS	Dataset PASS	0

DPH-1.1 Report on ASPRS LAS File Format (Tiled Data) - Compliance - continued

File	LAS Version/PDRF	System ID	Legacy Point Count	Legacy Return Counts	File Source ID	Global Encoding	VLRs / EVLRs	WKT	Intensity	Point Count with Bad Return Info
2515_2047.las	LAS 1.4, PDRF 6	PASS	0	0	PASS	PASS	0 / 68	PASS	Dataset PASS	0
2515_2049.las	LAS 1.4, PDRF 6	PASS	0	0	PASS	PASS	0 / 68	PASS	Dataset PASS	0
2515_2051.las	LAS 1.4, PDRF 6	PASS	0	0	PASS	PASS	0 / 68	PASS	Dataset PASS	0
2515_2053.las	LAS 1.4, PDRF 6	PASS	0	0	PASS	PASS	0 / 68	PASS	Dataset PASS	0
2515_2055.las	LAS 1.4, PDRF 6	PASS	0	0	PASS	PASS	0 / 68	PASS	Dataset PASS	0
2515_2057.las	LAS 1.4, PDRF 6	PASS	0	0	PASS	PASS	0 / 68	PASS	Dataset PASS	0
2515_2059.las	LAS 1.4, PDRF 6	PASS	0	0	PASS	PASS	0 / 68	PASS	Dataset PASS	0
2515_2061.las	LAS 1.4, PDRF 6	PASS	0	0	PASS	PASS	0 / 68	PASS	Dataset PASS	0
2515_2063.las	LAS 1.4, PDRF 6	PASS	0	0	PASS	PASS	0 / 68	PASS	Dataset PASS	0
2515_2065.las	LAS 1.4, PDRF 6	PASS	0	0	PASS	PASS	0 / 68	PASS	Dataset PASS	0
2515_2067.las	LAS 1.4, PDRF 6	PASS	0	0	PASS	PASS	0 / 68	PASS	Dataset PASS	0
2515_2069.las	LAS 1.4, PDRF 6	PASS	0	0	PASS	PASS	0 / 68	PASS	Dataset PASS	0
2515_2071.las	LAS 1.4, PDRF 6	PASS	0	0	PASS	PASS	0 / 68	PASS	Dataset PASS	0
2515_2073.las	LAS 1.4, PDRF 6	PASS	0	0	PASS	PASS	0 / 68	PASS	Dataset PASS	0
2515_2075.las	LAS 1.4, PDRF 6	PASS	0	0	PASS	PASS	0 / 68	PASS	Dataset PASS	0
2515_2077.las	LAS 1.4, PDRF 6	PASS	0	0	PASS	PASS	0 / 68	PASS	Dataset PASS	0
2515_2079.las	LAS 1.4, PDRF 6	PASS	0	0	PASS	PASS	0 / 68	PASS	Dataset PASS	0
2515_2081.las	LAS 1.4, PDRF 6	PASS	0	0	PASS	PASS	0 / 68	PASS	Dataset PASS	0
2515_2083.las	LAS 1.4, PDRF 6	PASS	0	0	PASS	PASS	0 / 68	PASS	Dataset PASS	0
2515_2085.las	LAS 1.4, PDRF 6	PASS	0	0	PASS	PASS	0 / 68	PASS	Dataset PASS	0
2515_2087.las	LAS 1.4, PDRF 6	PASS	0	0	PASS	PASS	0 / 68	PASS	Dataset PASS	0
2515_2089.las	LAS 1.4, PDRF 6	PASS	0	0	PASS	PASS	0 / 68	PASS	Dataset PASS	0
2515_2091.las	LAS 1.4, PDRF 6	PASS	0	0	PASS	PASS	0 / 68	PASS	Dataset PASS	0
2515_2093.las	LAS 1.4, PDRF 6	PASS	0	0	PASS	PASS	0 / 68	PASS	Dataset PASS	0
2515_2095.las	LAS 1.4, PDRF 6	PASS	0	0	PASS	PASS	0 / 68	PASS	Dataset PASS	0
2515_2097.las	LAS 1.4, PDRF 6	PASS	0	0	PASS	PASS	0 / 68	PASS	Dataset PASS	0
2515_2099.las	LAS 1.4, PDRF 6	PASS	0	0	PASS	PASS	0 / 68	PASS	Dataset PASS	0
2515_2101.las	LAS 1.4, PDRF 6	PASS	0	0	PASS	PASS	0 / 68	PASS	Dataset PASS	0
2515_2103.las	LAS 1.4, PDRF 6	PASS	0	0	PASS	PASS	0 / 68	PASS	Dataset PASS	0
2515_2105.las	LAS 1.4, PDRF 6	PASS	0	0	PASS	PASS	0 / 68	PASS	Dataset PASS	0
2515_2107.las	LAS 1.4, PDRF 6	PASS	0	0	PASS	PASS	0 / 68	PASS	Dataset PASS	0
2515_2109.las	LAS 1.4, PDRF 6	PASS	0	0	PASS	PASS	0 / 68	PASS	Dataset PASS	0
2515_2111.las	LAS 1.4, PDRF 6	PASS	0	0	PASS	PASS	0 / 68	PASS	Dataset PASS	0
2515_2113.las	LAS 1.4, PDRF 6	PASS	0	0	PASS	PASS	0 / 68	PASS	Dataset PASS	0
2515_2115.las	LAS 1.4, PDRF 6	PASS	0	0	PASS	PASS	0 / 68	PASS	Dataset PASS	0
2515_2117.las	LAS 1.4, PDRF 6	PASS	0	0	PASS	PASS	0 / 68	PASS	Dataset PASS	0
2515_2119.las	LAS 1.4, PDRF 6	PASS	0	0	PASS	PASS	0 / 68	PASS	Dataset PASS	0
2515_2121.las	LAS 1.4, PDRF 6	PASS	0	0	PASS	PASS	0 / 68	PASS	Dataset PASS	0
2515_2123.las	LAS 1.4, PDRF 6	PASS	0	0	PASS	PASS	0 / 68	PASS	Dataset PASS	0
2515_2125.las	LAS 1.4, PDRF 6	PASS	0	0	PASS	PASS	0 / 68	PASS	Dataset PASS	0
2515_2127.las	LAS 1.4, PDRF 6	PASS	0	0	PASS	PASS	0 / 68	PASS	Dataset PASS	0
2517_2017.las	LAS 1.4, PDRF 6	PASS	0	0	PASS	PASS	0 / 68	PASS	Dataset PASS	0
2517_2019.las	LAS 1.4, PDRF 6	PASS	0	0	PASS	PASS	0 / 68	PASS	Dataset PASS	0
2517_2021.las	LAS 1.4, PDRF 6	PASS	0	0	PASS	PASS	0 / 68	PASS	Dataset PASS	0
2517_2023.las	LAS 1.4, PDRF 6	PASS	0	0	PASS	PASS	0 / 68	PASS	Dataset PASS	0
2517_2025.las	LAS 1.4, PDRF 6	PASS	0	0	PASS	PASS	0 / 68	PASS	Dataset PASS	0
2517_2027.las	LAS 1.4, PDRF 6	PASS	0	0	PASS	PASS	0 / 68	PASS	Dataset PASS	0
2517_2029.las	LAS 1.4, PDRF 6	PASS	0	0	PASS	PASS	0 / 68	PASS	Dataset PASS	0
2517_2031.las	LAS 1.4, PDRF 6	PASS	0	0	PASS	PASS	0 / 68	PASS	Dataset PASS	0

DPH-1.1 Report on ASPRS LAS File Format (Tiled Data) - Compliance - continued

File	LAS Version/PDRF	System ID	Legacy Point Count	Legacy Return Counts	File Source ID	Global Encoding	VLRs / EVLRs	WKT	Intensity	Point Count with Bad Return Info
2517_2033.las	LAS 1.4, PDRF 6	PASS	0	0	PASS	PASS	0 / 68	PASS	Dataset PASS	0
2517_2035.las	LAS 1.4, PDRF 6	PASS	0	0	PASS	PASS	0 / 68	PASS	Dataset PASS	0
2517_2037.las	LAS 1.4, PDRF 6	PASS	0	0	PASS	PASS	0 / 68	PASS	Dataset PASS	0
2517_2039.las	LAS 1.4, PDRF 6	PASS	0	0	PASS	PASS	0 / 68	PASS	Dataset PASS	0
2517_2041.las	LAS 1.4, PDRF 6	PASS	0	0	PASS	PASS	0 / 68	PASS	Dataset PASS	0
2517_2043.las	LAS 1.4, PDRF 6	PASS	0	0	PASS	PASS	0 / 68	PASS	Dataset PASS	0
2517_2045.las	LAS 1.4, PDRF 6	PASS	0	0	PASS	PASS	0 / 68	PASS	Dataset PASS	0
2517_2047.las	LAS 1.4, PDRF 6	PASS	0	0	PASS	PASS	0 / 68	PASS	Dataset PASS	0
2517_2049.las	LAS 1.4, PDRF 6	PASS	0	0	PASS	PASS	0 / 68	PASS	Dataset PASS	0
2517_2051.las	LAS 1.4, PDRF 6	PASS	0	0	PASS	PASS	0 / 68	PASS	Dataset PASS	0
2517_2053.las	LAS 1.4, PDRF 6	PASS	0	0	PASS	PASS	0 / 68	PASS	Dataset PASS	0
2517_2055.las	LAS 1.4, PDRF 6	PASS	0	0	PASS	PASS	0 / 68	PASS	Dataset PASS	0
2517_2057.las	LAS 1.4, PDRF 6	PASS	0	0	PASS	PASS	0 / 68	PASS	Dataset PASS	0
2517_2059.las	LAS 1.4, PDRF 6	PASS	0	0	PASS	PASS	0 / 68	PASS	Dataset PASS	0
2517_2061.las	LAS 1.4, PDRF 6	PASS	0	0	PASS	PASS	0 / 68	PASS	Dataset PASS	0
2517_2063.las	LAS 1.4, PDRF 6	PASS	0	0	PASS	PASS	0 / 68	PASS	Dataset PASS	0
2517_2065.las	LAS 1.4, PDRF 6	PASS	0	0	PASS	PASS	0 / 68	PASS	Dataset PASS	0
2517_2067.las	LAS 1.4, PDRF 6	PASS	0	0	PASS	PASS	0 / 68	PASS	Dataset PASS	0
2517_2069.las	LAS 1.4, PDRF 6	PASS	0	0	PASS	PASS	0 / 68	PASS	Dataset PASS	0
2517_2071.las	LAS 1.4, PDRF 6	PASS	0	0	PASS	PASS	0 / 68	PASS	Dataset PASS	0
2517_2073.las	LAS 1.4, PDRF 6	PASS	0	0	PASS	PASS	0 / 68	PASS	Dataset PASS	0
2517_2075.las	LAS 1.4, PDRF 6	PASS	0	0	PASS	PASS	0 / 68	PASS	Dataset PASS	0
2517_2077.las	LAS 1.4, PDRF 6	PASS	0	0	PASS	PASS	0 / 68	PASS	Dataset PASS	0
2517_2079.las	LAS 1.4, PDRF 6	PASS	0	0	PASS	PASS	0 / 68	PASS	Dataset PASS	0
2517_2081.las	LAS 1.4, PDRF 6	PASS	0	0	PASS	PASS	0 / 68	PASS	Dataset PASS	0
2517_2083.las	LAS 1.4, PDRF 6	PASS	0	0	PASS	PASS	0 / 68	PASS	Dataset PASS	0
2517_2085.las	LAS 1.4, PDRF 6	PASS	0	0	PASS	PASS	0 / 68	PASS	Dataset PASS	0
2517_2087.las	LAS 1.4, PDRF 6	PASS	0	0	PASS	PASS	0 / 68	PASS	Dataset PASS	0
2517_2089.las	LAS 1.4, PDRF 6	PASS	0	0	PASS	PASS	0 / 68	PASS	Dataset PASS	0
2517_2091.las	LAS 1.4, PDRF 6	PASS	0	0	PASS	PASS	0 / 68	PASS	Dataset PASS	0
2517_2093.las	LAS 1.4, PDRF 6	PASS	0	0	PASS	PASS	0 / 68	PASS	Dataset PASS	0
2517_2095.las	LAS 1.4, PDRF 6	PASS	0	0	PASS	PASS	0 / 68	PASS	Dataset PASS	0
2517_2097.las	LAS 1.4, PDRF 6	PASS	0	0	PASS	PASS	0 / 68	PASS	Dataset PASS	0
2517_2099.las	LAS 1.4, PDRF 6	PASS	0	0	PASS	PASS	0 / 68	PASS	Dataset PASS	0
2517_2101.las	LAS 1.4, PDRF 6	PASS	0	0	PASS	PASS	0 / 68	PASS	Dataset PASS	0
2517_2103.las	LAS 1.4, PDRF 6	PASS	0	0	PASS	PASS	0 / 68	PASS	Dataset PASS	0
2517_2105.las	LAS 1.4, PDRF 6	PASS	0	0	PASS	PASS	0 / 68	PASS	Dataset PASS	0
2517_2107.las	LAS 1.4, PDRF 6	PASS	0	0	PASS	PASS	0 / 68	PASS	Dataset PASS	0
2517_2109.las	LAS 1.4, PDRF 6	PASS	0	0	PASS	PASS	0 / 68	PASS	Dataset PASS	0
2517_2111.las	LAS 1.4, PDRF 6	PASS	0	0	PASS	PASS	0 / 68	PASS	Dataset PASS	0
2517_2113.las	LAS 1.4, PDRF 6	PASS	0	0	PASS	PASS	0 / 68	PASS	Dataset PASS	0
2517_2115.las	LAS 1.4, PDRF 6	PASS	0	0	PASS	PASS	0 / 68	PASS	Dataset PASS	0
2517_2117.las	LAS 1.4, PDRF 6	PASS	0	0	PASS	PASS	0 / 68	PASS	Dataset PASS	0
2517_2119.las	LAS 1.4, PDRF 6	PASS	0	0	PASS	PASS	0 / 68	PASS	Dataset PASS	0
2517_2121.las	LAS 1.4, PDRF 6	PASS	0	0	PASS	PASS	0 / 68	PASS	Dataset PASS	0
2517_2123.las	LAS 1.4, PDRF 6	PASS	0	0	PASS	PASS	0 / 68	PASS	Dataset PASS	0
2517_2125.las	LAS 1.4, PDRF 6	PASS	0	0	PASS	PASS	0 / 68	PASS	Dataset PASS	0
2517_2127.las	LAS 1.4, PDRF 6	PASS	0	0	PASS	PASS	0 / 68	PASS	Dataset PASS	0
2519_2017.las	LAS 1.4, PDRF 6	PASS	0	0	PASS	PASS	0 / 68	PASS	Dataset PASS	0

DPH-1.1 Report on ASPRS LAS File Format (Tiled Data) - Compliance - continued

File	LAS Version/PDRF	System ID	Legacy Point Count	Legacy Return Counts	File Source ID	Global Encoding	VLRs / EVLRs	WKT	Intensity	Point Count with Bad Return Info
2519_2019.las	LAS 1.4, PDRF 6	PASS	0	0	PASS	PASS	0 / 68	PASS	Dataset PASS	0
2519_2021.las	LAS 1.4, PDRF 6	PASS	0	0	PASS	PASS	0 / 68	PASS	Dataset PASS	0
2519_2023.las	LAS 1.4, PDRF 6	PASS	0	0	PASS	PASS	0 / 68	PASS	Dataset PASS	0
2519_2025.las	LAS 1.4, PDRF 6	PASS	0	0	PASS	PASS	0 / 68	PASS	Dataset PASS	0
2519_2027.las	LAS 1.4, PDRF 6	PASS	0	0	PASS	PASS	0 / 68	PASS	Dataset PASS	0
2519_2029.las	LAS 1.4, PDRF 6	PASS	0	0	PASS	PASS	0 / 68	PASS	Dataset PASS	0
2519_2031.las	LAS 1.4, PDRF 6	PASS	0	0	PASS	PASS	0 / 68	PASS	Dataset PASS	0
2519_2033.las	LAS 1.4, PDRF 6	PASS	0	0	PASS	PASS	0 / 68	PASS	Dataset PASS	0
2519_2035.las	LAS 1.4, PDRF 6	PASS	0	0	PASS	PASS	0 / 68	PASS	Dataset PASS	0
2519_2037.las	LAS 1.4, PDRF 6	PASS	0	0	PASS	PASS	0 / 68	PASS	Dataset PASS	0
2519_2039.las	LAS 1.4, PDRF 6	PASS	0	0	PASS	PASS	0 / 68	PASS	Dataset PASS	0
2519_2041.las	LAS 1.4, PDRF 6	PASS	0	0	PASS	PASS	0 / 68	PASS	Dataset PASS	0
2519_2043.las	LAS 1.4, PDRF 6	PASS	0	0	PASS	PASS	0 / 68	PASS	Dataset PASS	0
2519_2045.las	LAS 1.4, PDRF 6	PASS	0	0	PASS	PASS	0 / 68	PASS	Dataset PASS	0
2519_2047.las	LAS 1.4, PDRF 6	PASS	0	0	PASS	PASS	0 / 68	PASS	Dataset PASS	0
2519_2049.las	LAS 1.4, PDRF 6	PASS	0	0	PASS	PASS	0 / 68	PASS	Dataset PASS	0
2519_2051.las	LAS 1.4, PDRF 6	PASS	0	0	PASS	PASS	0 / 68	PASS	Dataset PASS	0
2519_2053.las	LAS 1.4, PDRF 6	PASS	0	0	PASS	PASS	0 / 68	PASS	Dataset PASS	0
2519_2055.las	LAS 1.4, PDRF 6	PASS	0	0	PASS	PASS	0 / 68	PASS	Dataset PASS	0
2519_2057.las	LAS 1.4, PDRF 6	PASS	0	0	PASS	PASS	0 / 68	PASS	Dataset PASS	0
2519_2059.las	LAS 1.4, PDRF 6	PASS	0	0	PASS	PASS	0 / 68	PASS	Dataset PASS	0
2519_2061.las	LAS 1.4, PDRF 6	PASS	0	0	PASS	PASS	0 / 68	PASS	Dataset PASS	0
2519_2063.las	LAS 1.4, PDRF 6	PASS	0	0	PASS	PASS	0 / 68	PASS	Dataset PASS	0
2519_2065.las	LAS 1.4, PDRF 6	PASS	0	0	PASS	PASS	0 / 68	PASS	Dataset PASS	0
2519_2067.las	LAS 1.4, PDRF 6	PASS	0	0	PASS	PASS	0 / 68	PASS	Dataset PASS	0
2519_2069.las	LAS 1.4, PDRF 6	PASS	0	0	PASS	PASS	0 / 68	PASS	Dataset PASS	0
2519_2071.las	LAS 1.4, PDRF 6	PASS	0	0	PASS	PASS	0 / 68	PASS	Dataset PASS	0
2519_2073.las	LAS 1.4, PDRF 6	PASS	0	0	PASS	PASS	0 / 68	PASS	Dataset PASS	0
2519_2075.las	LAS 1.4, PDRF 6	PASS	0	0	PASS	PASS	0 / 68	PASS	Dataset PASS	0
2519_2077.las	LAS 1.4, PDRF 6	PASS	0	0	PASS	PASS	0 / 68	PASS	Dataset PASS	0
2519_2079.las	LAS 1.4, PDRF 6	PASS	0	0	PASS	PASS	0 / 68	PASS	Dataset PASS	0
2519_2081.las	LAS 1.4, PDRF 6	PASS	0	0	PASS	PASS	0 / 68	PASS	Dataset PASS	0
2519_2083.las	LAS 1.4, PDRF 6	PASS	0	0	PASS	PASS	0 / 68	PASS	Dataset PASS	0
2519_2085.las	LAS 1.4, PDRF 6	PASS	0	0	PASS	PASS	0 / 68	PASS	Dataset PASS	0
2519_2087.las	LAS 1.4, PDRF 6	PASS	0	0	PASS	PASS	0 / 68	PASS	Dataset PASS	0
2519_2089.las	LAS 1.4, PDRF 6	PASS	0	0	PASS	PASS	0 / 68	PASS	Dataset PASS	0
2519_2091.las	LAS 1.4, PDRF 6	PASS	0	0	PASS	PASS	0 / 68	PASS	Dataset PASS	0
2519_2093.las	LAS 1.4, PDRF 6	PASS	0	0	PASS	PASS	0 / 68	PASS	Dataset PASS	0
2519_2095.las	LAS 1.4, PDRF 6	PASS	0	0	PASS	PASS	0 / 68	PASS	Dataset PASS	0
2519_2097.las	LAS 1.4, PDRF 6	PASS	0	0	PASS	PASS	0 / 68	PASS	Dataset PASS	0
2519_2099.las	LAS 1.4, PDRF 6	PASS	0	0	PASS	PASS	0 / 68	PASS	Dataset PASS	0
2519_2101.las	LAS 1.4, PDRF 6	PASS	0	0	PASS	PASS	0 / 68	PASS	Dataset PASS	0
2519_2103.las	LAS 1.4, PDRF 6	PASS	0	0	PASS	PASS	0 / 68	PASS	Dataset PASS	0
2519_2105.las	LAS 1.4, PDRF 6	PASS	0	0	PASS	PASS	0 / 68	PASS	Dataset PASS	0
2519_2107.las	LAS 1.4, PDRF 6	PASS	0	0	PASS	PASS	0 / 68	PASS	Dataset PASS	0
2519_2109.las	LAS 1.4, PDRF 6	PASS	0	0	PASS	PASS	0 / 68	PASS	Dataset PASS	0
2519_2111.las	LAS 1.4, PDRF 6	PASS	0	0	PASS	PASS	0 / 68	PASS	Dataset PASS	0
2519_2113.las	LAS 1.4, PDRF 6	PASS	0	0	PASS	PASS	0 / 68	PASS	Dataset PASS	0
2519_2115.las	LAS 1.4, PDRF 6	PASS	0	0	PASS	PASS	0 / 68	PASS	Dataset PASS	0

DPH-1.1 Report on ASPRS LAS File Format (Tiled Data) - Compliance - continued

File	LAS Version/PDRF	System ID	Legacy Point Count	Legacy Return Counts	File Source ID	Global Encoding	VLRs / EVLRs	WKT	Intensity	Point Count with Bad Return Info
2519_2117.las	LAS 1.4, PDRF 6	PASS	0	0	PASS	PASS	0 / 68	PASS	Dataset PASS	0
2519_2119.las	LAS 1.4, PDRF 6	PASS	0	0	PASS	PASS	0 / 68	PASS	Dataset PASS	0
2519_2121.las	LAS 1.4, PDRF 6	PASS	0	0	PASS	PASS	0 / 68	PASS	Dataset PASS	0
2519_2123.las	LAS 1.4, PDRF 6	PASS	0	0	PASS	PASS	0 / 68	PASS	Dataset PASS	0
2519_2125.las	LAS 1.4, PDRF 6	PASS	0	0	PASS	PASS	0 / 68	PASS	Dataset PASS	0
2519_2127.las	LAS 1.4, PDRF 6	PASS	0	0	PASS	PASS	0 / 68	PASS	Dataset PASS	0
2521_2017.las	LAS 1.4, PDRF 6	PASS	0	0	PASS	PASS	0 / 68	PASS	Dataset PASS	0
2521_2019.las	LAS 1.4, PDRF 6	PASS	0	0	PASS	PASS	0 / 68	PASS	Dataset PASS	0
2521_2021.las	LAS 1.4, PDRF 6	PASS	0	0	PASS	PASS	0 / 68	PASS	Dataset PASS	0
2521_2023.las	LAS 1.4, PDRF 6	PASS	0	0	PASS	PASS	0 / 68	PASS	Dataset PASS	0
2521_2025.las	LAS 1.4, PDRF 6	PASS	0	0	PASS	PASS	0 / 68	PASS	Dataset PASS	0
2521_2027.las	LAS 1.4, PDRF 6	PASS	0	0	PASS	PASS	0 / 68	PASS	Dataset PASS	0
2521_2029.las	LAS 1.4, PDRF 6	PASS	0	0	PASS	PASS	0 / 68	PASS	Dataset PASS	0
2521_2031.las	LAS 1.4, PDRF 6	PASS	0	0	PASS	PASS	0 / 68	PASS	Dataset PASS	0
2521_2033.las	LAS 1.4, PDRF 6	PASS	0	0	PASS	PASS	0 / 68	PASS	Dataset PASS	0
2521_2035.las	LAS 1.4, PDRF 6	PASS	0	0	PASS	PASS	0 / 68	PASS	Dataset PASS	0
2521_2037.las	LAS 1.4, PDRF 6	PASS	0	0	PASS	PASS	0 / 68	PASS	Dataset PASS	0
2521_2039.las	LAS 1.4, PDRF 6	PASS	0	0	PASS	PASS	0 / 68	PASS	Dataset PASS	0
2521_2041.las	LAS 1.4, PDRF 6	PASS	0	0	PASS	PASS	0 / 68	PASS	Dataset PASS	0
2521_2043.las	LAS 1.4, PDRF 6	PASS	0	0	PASS	PASS	0 / 68	PASS	Dataset PASS	0
2521_2045.las	LAS 1.4, PDRF 6	PASS	0	0	PASS	PASS	0 / 68	PASS	Dataset PASS	0
2521_2047.las	LAS 1.4, PDRF 6	PASS	0	0	PASS	PASS	0 / 68	PASS	Dataset PASS	0
2521_2049.las	LAS 1.4, PDRF 6	PASS	0	0	PASS	PASS	0 / 68	PASS	Dataset PASS	0
2521_2051.las	LAS 1.4, PDRF 6	PASS	0	0	PASS	PASS	0 / 68	PASS	Dataset PASS	0
2521_2053.las	LAS 1.4, PDRF 6	PASS	0	0	PASS	PASS	0 / 68	PASS	Dataset PASS	0
2521_2055.las	LAS 1.4, PDRF 6	PASS	0	0	PASS	PASS	0 / 68	PASS	Dataset PASS	0
2521_2057.las	LAS 1.4, PDRF 6	PASS	0	0	PASS	PASS	0 / 68	PASS	Dataset PASS	0
2521_2059.las	LAS 1.4, PDRF 6	PASS	0	0	PASS	PASS	0 / 68	PASS	Dataset PASS	0
2521_2061.las	LAS 1.4, PDRF 6	PASS	0	0	PASS	PASS	0 / 68	PASS	Dataset PASS	0
2521_2063.las	LAS 1.4, PDRF 6	PASS	0	0	PASS	PASS	0 / 68	PASS	Dataset PASS	0
2521_2065.las	LAS 1.4, PDRF 6	PASS	0	0	PASS	PASS	0 / 68	PASS	Dataset PASS	0
2521_2067.las	LAS 1.4, PDRF 6	PASS	0	0	PASS	PASS	0 / 68	PASS	Dataset PASS	0
2521_2069.las	LAS 1.4, PDRF 6	PASS	0	0	PASS	PASS	0 / 68	PASS	Dataset PASS	0
2521_2071.las	LAS 1.4, PDRF 6	PASS	0	0	PASS	PASS	0 / 68	PASS	Dataset PASS	0
2521_2073.las	LAS 1.4, PDRF 6	PASS	0	0	PASS	PASS	0 / 68	PASS	Dataset PASS	0
2521_2075.las	LAS 1.4, PDRF 6	PASS	0	0	PASS	PASS	0 / 68	PASS	Dataset PASS	0
2521_2077.las	LAS 1.4, PDRF 6	PASS	0	0	PASS	PASS	0 / 68	PASS	Dataset PASS	0
2521_2079.las	LAS 1.4, PDRF 6	PASS	0	0	PASS	PASS	0 / 68	PASS	Dataset PASS	0
2521_2081.las	LAS 1.4, PDRF 6	PASS	0	0	PASS	PASS	0 / 68	PASS	Dataset PASS	0
2521_2083.las	LAS 1.4, PDRF 6	PASS	0	0	PASS	PASS	0 / 68	PASS	Dataset PASS	0
2521_2085.las	LAS 1.4, PDRF 6	PASS	0	0	PASS	PASS	0 / 68	PASS	Dataset PASS	0
2521_2087.las	LAS 1.4, PDRF 6	PASS	0	0	PASS	PASS	0 / 68	PASS	Dataset PASS	0
2521_2089.las	LAS 1.4, PDRF 6	PASS	0	0	PASS	PASS	0 / 68	PASS	Dataset PASS	0
2521_2091.las	LAS 1.4, PDRF 6	PASS	0	0	PASS	PASS	0 / 68	PASS	Dataset PASS	0
2521_2093.las	LAS 1.4, PDRF 6	PASS	0	0	PASS	PASS	0 / 68	PASS	Dataset PASS	0
2521_2095.las	LAS 1.4, PDRF 6	PASS	0	0	PASS	PASS	0 / 68	PASS	Dataset PASS	0
2521_2097.las	LAS 1.4, PDRF 6	PASS	0	0	PASS	PASS	0 / 68	PASS	Dataset PASS	0
2521_2099.las	LAS 1.4, PDRF 6	PASS	0	0	PASS	PASS	0 / 68	PASS	Dataset PASS	0
2521_2101.las	LAS 1.4, PDRF 6	PASS	0	0	PASS	PASS	0 / 68	PASS	Dataset PASS	0

DPH-1.1 Report on ASPRS LAS File Format (Tiled Data) - Compliance - continued

File	LAS Version/PDRF	System ID	Legacy Point Count	Legacy Return Counts	File Source ID	Global Encoding	VLRs / EVLRs	WKT	Intensity	Point Count with Bad Return Info
2521_2103.las	LAS 1.4, PDRF 6	PASS	0	0	PASS	PASS	0 / 68	PASS	Dataset PASS	0
2521_2105.las	LAS 1.4, PDRF 6	PASS	0	0	PASS	PASS	0 / 68	PASS	Dataset PASS	0
2521_2107.las	LAS 1.4, PDRF 6	PASS	0	0	PASS	PASS	0 / 68	PASS	Dataset PASS	0
2521_2109.las	LAS 1.4, PDRF 6	PASS	0	0	PASS	PASS	0 / 68	PASS	Dataset PASS	0
2521_2111.las	LAS 1.4, PDRF 6	PASS	0	0	PASS	PASS	0 / 68	PASS	Dataset PASS	0
2521_2113.las	LAS 1.4, PDRF 6	PASS	0	0	PASS	PASS	0 / 68	PASS	Dataset PASS	0
2521_2115.las	LAS 1.4, PDRF 6	PASS	0	0	PASS	PASS	0 / 68	PASS	Dataset PASS	0
2521_2117.las	LAS 1.4, PDRF 6	PASS	0	0	PASS	PASS	0 / 68	PASS	Dataset PASS	0
2521_2119.las	LAS 1.4, PDRF 6	PASS	0	0	PASS	PASS	0 / 68	PASS	Dataset PASS	0
2521_2121.las	LAS 1.4, PDRF 6	PASS	0	0	PASS	PASS	0 / 68	PASS	Dataset PASS	0
2521_2123.las	LAS 1.4, PDRF 6	PASS	0	0	PASS	PASS	0 / 68	PASS	Dataset PASS	0
2521_2125.las	LAS 1.4, PDRF 6	PASS	0	0	PASS	PASS	0 / 68	PASS	Dataset PASS	0
2521_2127.las	LAS 1.4, PDRF 6	PASS	0	0	PASS	PASS	0 / 68	PASS	Dataset PASS	0
2523_2017.las	LAS 1.4, PDRF 6	PASS	0	0	PASS	PASS	0 / 68	PASS	Dataset PASS	0
2523_2019.las	LAS 1.4, PDRF 6	PASS	0	0	PASS	PASS	0 / 68	PASS	Dataset PASS	0
2523_2021.las	LAS 1.4, PDRF 6	PASS	0	0	PASS	PASS	0 / 68	PASS	Dataset PASS	0
2523_2023.las	LAS 1.4, PDRF 6	PASS	0	0	PASS	PASS	0 / 68	PASS	Dataset PASS	0
2523_2025.las	LAS 1.4, PDRF 6	PASS	0	0	PASS	PASS	0 / 68	PASS	Dataset PASS	0
2523_2027.las	LAS 1.4, PDRF 6	PASS	0	0	PASS	PASS	0 / 68	PASS	Dataset PASS	0
2523_2029.las	LAS 1.4, PDRF 6	PASS	0	0	PASS	PASS	0 / 68	PASS	Dataset PASS	0
2523_2031.las	LAS 1.4, PDRF 6	PASS	0	0	PASS	PASS	0 / 68	PASS	Dataset PASS	0
2523_2033.las	LAS 1.4, PDRF 6	PASS	0	0	PASS	PASS	0 / 68	PASS	Dataset PASS	0
2523_2035.las	LAS 1.4, PDRF 6	PASS	0	0	PASS	PASS	0 / 68	PASS	Dataset PASS	0
2523_2037.las	LAS 1.4, PDRF 6	PASS	0	0	PASS	PASS	0 / 68	PASS	Dataset PASS	0
2523_2039.las	LAS 1.4, PDRF 6	PASS	0	0	PASS	PASS	0 / 68	PASS	Dataset PASS	0
2523_2041.las	LAS 1.4, PDRF 6	PASS	0	0	PASS	PASS	0 / 68	PASS	Dataset PASS	0
2523_2043.las	LAS 1.4, PDRF 6	PASS	0	0	PASS	PASS	0 / 68	PASS	Dataset PASS	0
2523_2045.las	LAS 1.4, PDRF 6	PASS	0	0	PASS	PASS	0 / 68	PASS	Dataset PASS	0
2523_2047.las	LAS 1.4, PDRF 6	PASS	0	0	PASS	PASS	0 / 68	PASS	Dataset PASS	0
2523_2049.las	LAS 1.4, PDRF 6	PASS	0	0	PASS	PASS	0 / 68	PASS	Dataset PASS	0
2523_2051.las	LAS 1.4, PDRF 6	PASS	0	0	PASS	PASS	0 / 68	PASS	Dataset PASS	0
2523_2053.las	LAS 1.4, PDRF 6	PASS	0	0	PASS	PASS	0 / 68	PASS	Dataset PASS	0
2523_2055.las	LAS 1.4, PDRF 6	PASS	0	0	PASS	PASS	0 / 68	PASS	Dataset PASS	0
2523_2057.las	LAS 1.4, PDRF 6	PASS	0	0	PASS	PASS	0 / 68	PASS	Dataset PASS	0
2523_2059.las	LAS 1.4, PDRF 6	PASS	0	0	PASS	PASS	0 / 68	PASS	Dataset PASS	0
2523_2061.las	LAS 1.4, PDRF 6	PASS	0	0	PASS	PASS	0 / 68	PASS	Dataset PASS	0
2523_2063.las	LAS 1.4, PDRF 6	PASS	0	0	PASS	PASS	0 / 68	PASS	Dataset PASS	0
2523_2065.las	LAS 1.4, PDRF 6	PASS	0	0	PASS	PASS	0 / 68	PASS	Dataset PASS	0
2523_2067.las	LAS 1.4, PDRF 6	PASS	0	0	PASS	PASS	0 / 68	PASS	Dataset PASS	0
2523_2069.las	LAS 1.4, PDRF 6	PASS	0	0	PASS	PASS	0 / 68	PASS	Dataset PASS	0
2523_2071.las	LAS 1.4, PDRF 6	PASS	0	0	PASS	PASS	0 / 68	PASS	Dataset PASS	0
2523_2073.las	LAS 1.4, PDRF 6	PASS	0	0	PASS	PASS	0 / 68	PASS	Dataset PASS	0
2523_2075.las	LAS 1.4, PDRF 6	PASS	0	0	PASS	PASS	0 / 68	PASS	Dataset PASS	0
2523_2077.las	LAS 1.4, PDRF 6	PASS	0	0	PASS	PASS	0 / 68	PASS	Dataset PASS	0
2523_2079.las	LAS 1.4, PDRF 6	PASS	0	0	PASS	PASS	0 / 68	PASS	Dataset PASS	0
2523_2081.las	LAS 1.4, PDRF 6	PASS	0	0	PASS	PASS	0 / 68	PASS	Dataset PASS	0
2523_2083.las	LAS 1.4, PDRF 6	PASS	0	0	PASS	PASS	0 / 68	PASS	Dataset PASS	0
2523_2085.las	LAS 1.4, PDRF 6	PASS	0	0	PASS	PASS	0 / 68	PASS	Dataset PASS	0
2523_2087.las	LAS 1.4, PDRF 6	PASS	0	0	PASS	PASS	0 / 68	PASS	Dataset PASS	0

DPH-1.1 Report on ASPRS LAS File Format (Tiled Data) - Compliance - continued

File	LAS Version/PDRF	System ID	Legacy Point Count	Legacy Return Counts	File Source ID	Global Encoding	VLRs / EVLRs	WKT	Intensity	Point Count with Bad Return Info
2523_2089.las	LAS 1.4, PDRF 6	PASS	0	0	PASS	PASS	0 / 68	PASS	Dataset PASS	0
2523_2091.las	LAS 1.4, PDRF 6	PASS	0	0	PASS	PASS	0 / 68	PASS	Dataset PASS	0
2523_2093.las	LAS 1.4, PDRF 6	PASS	0	0	PASS	PASS	0 / 68	PASS	Dataset PASS	0
2523_2095.las	LAS 1.4, PDRF 6	PASS	0	0	PASS	PASS	0 / 68	PASS	Dataset PASS	0
2523_2097.las	LAS 1.4, PDRF 6	PASS	0	0	PASS	PASS	0 / 68	PASS	Dataset PASS	0
2523_2099.las	LAS 1.4, PDRF 6	PASS	0	0	PASS	PASS	0 / 68	PASS	Dataset PASS	0
2523_2101.las	LAS 1.4, PDRF 6	PASS	0	0	PASS	PASS	0 / 68	PASS	Dataset PASS	0
2523_2103.las	LAS 1.4, PDRF 6	PASS	0	0	PASS	PASS	0 / 68	PASS	Dataset PASS	0
2523_2105.las	LAS 1.4, PDRF 6	PASS	0	0	PASS	PASS	0 / 68	PASS	Dataset PASS	0
2523_2107.las	LAS 1.4, PDRF 6	PASS	0	0	PASS	PASS	0 / 68	PASS	Dataset PASS	0
2523_2109.las	LAS 1.4, PDRF 6	PASS	0	0	PASS	PASS	0 / 68	PASS	Dataset PASS	0
2523_2111.las	LAS 1.4, PDRF 6	PASS	0	0	PASS	PASS	0 / 68	PASS	Dataset PASS	0
2523_2113.las	LAS 1.4, PDRF 6	PASS	0	0	PASS	PASS	0 / 68	PASS	Dataset PASS	0
2523_2115.las	LAS 1.4, PDRF 6	PASS	0	0	PASS	PASS	0 / 68	PASS	Dataset PASS	0
2523_2117.las	LAS 1.4, PDRF 6	PASS	0	0	PASS	PASS	0 / 68	PASS	Dataset PASS	0
2523_2119.las	LAS 1.4, PDRF 6	PASS	0	0	PASS	PASS	0 / 68	PASS	Dataset PASS	0
2523_2121.las	LAS 1.4, PDRF 6	PASS	0	0	PASS	PASS	0 / 68	PASS	Dataset PASS	0
2523_2123.las	LAS 1.4, PDRF 6	PASS	0	0	PASS	PASS	0 / 68	PASS	Dataset PASS	0
2523_2125.las	LAS 1.4, PDRF 6	PASS	0	0	PASS	PASS	0 / 68	PASS	Dataset PASS	0
2523_2127.las	LAS 1.4, PDRF 6	PASS	0	0	PASS	PASS	0 / 68	PASS	Dataset PASS	0
2525_2017.las	LAS 1.4, PDRF 6	PASS	0	0	PASS	PASS	0 / 68	PASS	Dataset PASS	0
2525_2019.las	LAS 1.4, PDRF 6	PASS	0	0	PASS	PASS	0 / 68	PASS	Dataset PASS	0
2525_2021.las	LAS 1.4, PDRF 6	PASS	0	0	PASS	PASS	0 / 68	PASS	Dataset PASS	0
2525_2023.las	LAS 1.4, PDRF 6	PASS	0	0	PASS	PASS	0 / 68	PASS	Dataset PASS	0
2525_2025.las	LAS 1.4, PDRF 6	PASS	0	0	PASS	PASS	0 / 68	PASS	Dataset PASS	0
2525_2027.las	LAS 1.4, PDRF 6	PASS	0	0	PASS	PASS	0 / 68	PASS	Dataset PASS	0
2525_2029.las	LAS 1.4, PDRF 6	PASS	0	0	PASS	PASS	0 / 68	PASS	Dataset PASS	0
2525_2031.las	LAS 1.4, PDRF 6	PASS	0	0	PASS	PASS	0 / 68	PASS	Dataset PASS	0
2525_2033.las	LAS 1.4, PDRF 6	PASS	0	0	PASS	PASS	0 / 68	PASS	Dataset PASS	0
2525_2035.las	LAS 1.4, PDRF 6	PASS	0	0	PASS	PASS	0 / 68	PASS	Dataset PASS	0
2525_2037.las	LAS 1.4, PDRF 6	PASS	0	0	PASS	PASS	0 / 68	PASS	Dataset PASS	0
2525_2039.las	LAS 1.4, PDRF 6	PASS	0	0	PASS	PASS	0 / 68	PASS	Dataset PASS	0
2525_2041.las	LAS 1.4, PDRF 6	PASS	0	0	PASS	PASS	0 / 68	PASS	Dataset PASS	0
2525_2043.las	LAS 1.4, PDRF 6	PASS	0	0	PASS	PASS	0 / 68	PASS	Dataset PASS	0
2525_2045.las	LAS 1.4, PDRF 6	PASS	0	0	PASS	PASS	0 / 68	PASS	Dataset PASS	0
2525_2047.las	LAS 1.4, PDRF 6	PASS	0	0	PASS	PASS	0 / 68	PASS	Dataset PASS	0
2525_2049.las	LAS 1.4, PDRF 6	PASS	0	0	PASS	PASS	0 / 68	PASS	Dataset PASS	0
2525_2051.las	LAS 1.4, PDRF 6	PASS	0	0	PASS	PASS	0 / 68	PASS	Dataset PASS	0
2525_2053.las	LAS 1.4, PDRF 6	PASS	0	0	PASS	PASS	0 / 68	PASS	Dataset PASS	0
2525_2055.las	LAS 1.4, PDRF 6	PASS	0	0	PASS	PASS	0 / 68	PASS	Dataset PASS	0
2525_2057.las	LAS 1.4, PDRF 6	PASS	0	0	PASS	PASS	0 / 68	PASS	Dataset PASS	0
2525_2059.las	LAS 1.4, PDRF 6	PASS	0	0	PASS	PASS	0 / 68	PASS	Dataset PASS	0
2525_2061.las	LAS 1.4, PDRF 6	PASS	0	0	PASS	PASS	0 / 68	PASS	Dataset PASS	0
2525_2063.las	LAS 1.4, PDRF 6	PASS	0	0	PASS	PASS	0 / 68	PASS	Dataset PASS	0
2525_2065.las	LAS 1.4, PDRF 6	PASS	0	0	PASS	PASS	0 / 68	PASS	Dataset PASS	0
2525_2067.las	LAS 1.4, PDRF 6	PASS	0	0	PASS	PASS	0 / 68	PASS	Dataset PASS	0
2525_2069.las	LAS 1.4, PDRF 6	PASS	0	0	PASS	PASS	0 / 68	PASS	Dataset PASS	0
2525_2071.las	LAS 1.4, PDRF 6	PASS	0	0	PASS	PASS	0 / 68	PASS	Dataset PASS	0
2525_2073.las	LAS 1.4, PDRF 6	PASS	0	0	PASS	PASS	0 / 68	PASS	Dataset PASS	0

DPH-1.1 Report on ASPRS LAS File Format (Tiled Data) - Compliance - continued

File	LAS Version/PDRF	System ID	Legacy Point Count	Legacy Return Counts	File Source ID	Global Encoding	VLRs / EVLRs	WKT	Intensity	Point Count with Bad Return Info
2525_2075.las	LAS 1.4, PDRF 6	PASS	0	0	PASS	PASS	0 / 68	PASS	Dataset PASS	0
2525_2077.las	LAS 1.4, PDRF 6	PASS	0	0	PASS	PASS	0 / 68	PASS	Dataset PASS	0
2525_2079.las	LAS 1.4, PDRF 6	PASS	0	0	PASS	PASS	0 / 68	PASS	Dataset PASS	0
2525_2081.las	LAS 1.4, PDRF 6	PASS	0	0	PASS	PASS	0 / 68	PASS	Dataset PASS	0
2525_2083.las	LAS 1.4, PDRF 6	PASS	0	0	PASS	PASS	0 / 68	PASS	Dataset PASS	0
2525_2085.las	LAS 1.4, PDRF 6	PASS	0	0	PASS	PASS	0 / 68	PASS	Dataset PASS	0
2525_2087.las	LAS 1.4, PDRF 6	PASS	0	0	PASS	PASS	0 / 68	PASS	Dataset PASS	0
2525_2089.las	LAS 1.4, PDRF 6	PASS	0	0	PASS	PASS	0 / 68	PASS	Dataset PASS	0
2525_2091.las	LAS 1.4, PDRF 6	PASS	0	0	PASS	PASS	0 / 68	PASS	Dataset PASS	0
2525_2093.las	LAS 1.4, PDRF 6	PASS	0	0	PASS	PASS	0 / 68	PASS	Dataset PASS	0
2525_2095.las	LAS 1.4, PDRF 6	PASS	0	0	PASS	PASS	0 / 68	PASS	Dataset PASS	0
2525_2097.las	LAS 1.4, PDRF 6	PASS	0	0	PASS	PASS	0 / 68	PASS	Dataset PASS	0
2525_2099.las	LAS 1.4, PDRF 6	PASS	0	0	PASS	PASS	0 / 68	PASS	Dataset PASS	0
2525_2101.las	LAS 1.4, PDRF 6	PASS	0	0	PASS	PASS	0 / 68	PASS	Dataset PASS	0
2525_2103.las	LAS 1.4, PDRF 6	PASS	0	0	PASS	PASS	0 / 68	PASS	Dataset PASS	0
2525_2105.las	LAS 1.4, PDRF 6	PASS	0	0	PASS	PASS	0 / 68	PASS	Dataset PASS	0
2525_2107.las	LAS 1.4, PDRF 6	PASS	0	0	PASS	PASS	0 / 68	PASS	Dataset PASS	0
2525_2109.las	LAS 1.4, PDRF 6	PASS	0	0	PASS	PASS	0 / 68	PASS	Dataset PASS	0
2525_2111.las	LAS 1.4, PDRF 6	PASS	0	0	PASS	PASS	0 / 68	PASS	Dataset PASS	0
2525_2113.las	LAS 1.4, PDRF 6	PASS	0	0	PASS	PASS	0 / 68	PASS	Dataset PASS	0
2525_2115.las	LAS 1.4, PDRF 6	PASS	0	0	PASS	PASS	0 / 68	PASS	Dataset PASS	0
2525_2117.las	LAS 1.4, PDRF 6	PASS	0	0	PASS	PASS	0 / 68	PASS	Dataset PASS	0
2525_2119.las	LAS 1.4, PDRF 6	PASS	0	0	PASS	PASS	0 / 68	PASS	Dataset PASS	0
2525_2121.las	LAS 1.4, PDRF 6	PASS	0	0	PASS	PASS	0 / 68	PASS	Dataset PASS	0
2525_2123.las	LAS 1.4, PDRF 6	PASS	0	0	PASS	PASS	0 / 68	PASS	Dataset PASS	0
2525_2125.las	LAS 1.4, PDRF 6	PASS	0	0	PASS	PASS	0 / 68	PASS	Dataset PASS	0
2525_2127.las	LAS 1.4, PDRF 6	PASS	0	0	PASS	PASS	0 / 68	PASS	Dataset PASS	0
2527_2017.las	LAS 1.4, PDRF 6	PASS	0	0	PASS	PASS	0 / 68	PASS	Dataset PASS	0
2527_2019.las	LAS 1.4, PDRF 6	PASS	0	0	PASS	PASS	0 / 68	PASS	Dataset PASS	0
2527_2021.las	LAS 1.4, PDRF 6	PASS	0	0	PASS	PASS	0 / 68	PASS	Dataset PASS	0
2527_2023.las	LAS 1.4, PDRF 6	PASS	0	0	PASS	PASS	0 / 68	PASS	Dataset PASS	0
2527_2025.las	LAS 1.4, PDRF 6	PASS	0	0	PASS	PASS	0 / 68	PASS	Dataset PASS	0
2527_2027.las	LAS 1.4, PDRF 6	PASS	0	0	PASS	PASS	0 / 68	PASS	Dataset PASS	0
2527_2029.las	LAS 1.4, PDRF 6	PASS	0	0	PASS	PASS	0 / 68	PASS	Dataset PASS	0
2527_2031.las	LAS 1.4, PDRF 6	PASS	0	0	PASS	PASS	0 / 68	PASS	Dataset PASS	0
2527_2033.las	LAS 1.4, PDRF 6	PASS	0	0	PASS	PASS	0 / 68	PASS	Dataset PASS	0
2527_2035.las	LAS 1.4, PDRF 6	PASS	0	0	PASS	PASS	0 / 68	PASS	Dataset PASS	0
2527_2037.las	LAS 1.4, PDRF 6	PASS	0	0	PASS	PASS	0 / 68	PASS	Dataset PASS	0
2527_2039.las	LAS 1.4, PDRF 6	PASS	0	0	PASS	PASS	0 / 68	PASS	Dataset PASS	0
2527_2041.las	LAS 1.4, PDRF 6	PASS	0	0	PASS	PASS	0 / 68	PASS	Dataset PASS	0
2527_2043.las	LAS 1.4, PDRF 6	PASS	0	0	PASS	PASS	0 / 68	PASS	Dataset PASS	0
2527_2045.las	LAS 1.4, PDRF 6	PASS	0	0	PASS	PASS	0 / 68	PASS	Dataset PASS	0
2527_2047.las	LAS 1.4, PDRF 6	PASS	0	0	PASS	PASS	0 / 68	PASS	Dataset PASS	0
2527_2049.las	LAS 1.4, PDRF 6	PASS	0	0	PASS	PASS	0 / 68	PASS	Dataset PASS	0
2527_2051.las	LAS 1.4, PDRF 6	PASS	0	0	PASS	PASS	0 / 68	PASS	Dataset PASS	0
2527_2053.las	LAS 1.4, PDRF 6	PASS	0	0	PASS	PASS	0 / 68	PASS	Dataset PASS	0
2527_2055.las	LAS 1.4, PDRF 6	PASS	0	0	PASS	PASS	0 / 68	PASS	Dataset PASS	0
2527_2057.las	LAS 1.4, PDRF 6	PASS	0	0	PASS	PASS	0 / 68	PASS	Dataset PASS	0
2527_2059.las	LAS 1.4, PDRF 6	PASS	0	0	PASS	PASS	0 / 68	PASS	Dataset PASS	0

DPH-1.1 Report on ASPRS LAS File Format (Tiled Data) - Compliance - continued

File	LAS Version/PDRF	System ID	Legacy Point Count	Legacy Return Counts	File Source ID	Global Encoding	VLRs / EVLRs	WKT	Intensity	Point Count with Bad Return Info
2527_2061.las	LAS 1.4, PDRF 6	PASS	0	0	PASS	PASS	0 / 68	PASS	Dataset PASS	0
2527_2063.las	LAS 1.4, PDRF 6	PASS	0	0	PASS	PASS	0 / 68	PASS	Dataset PASS	0
2527_2065.las	LAS 1.4, PDRF 6	PASS	0	0	PASS	PASS	0 / 68	PASS	Dataset PASS	0
2527_2067.las	LAS 1.4, PDRF 6	PASS	0	0	PASS	PASS	0 / 68	PASS	Dataset PASS	0
2527_2069.las	LAS 1.4, PDRF 6	PASS	0	0	PASS	PASS	0 / 68	PASS	Dataset PASS	0
2527_2071.las	LAS 1.4, PDRF 6	PASS	0	0	PASS	PASS	0 / 68	PASS	Dataset PASS	0
2527_2073.las	LAS 1.4, PDRF 6	PASS	0	0	PASS	PASS	0 / 68	PASS	Dataset PASS	0
2527_2075.las	LAS 1.4, PDRF 6	PASS	0	0	PASS	PASS	0 / 68	PASS	Dataset PASS	0
2527_2077.las	LAS 1.4, PDRF 6	PASS	0	0	PASS	PASS	0 / 68	PASS	Dataset PASS	0
2527_2079.las	LAS 1.4, PDRF 6	PASS	0	0	PASS	PASS	0 / 68	PASS	Dataset PASS	0
2527_2081.las	LAS 1.4, PDRF 6	PASS	0	0	PASS	PASS	0 / 68	PASS	Dataset PASS	0
2527_2083.las	LAS 1.4, PDRF 6	PASS	0	0	PASS	PASS	0 / 68	PASS	Dataset PASS	0
2527_2085.las	LAS 1.4, PDRF 6	PASS	0	0	PASS	PASS	0 / 68	PASS	Dataset PASS	0
2527_2087.las	LAS 1.4, PDRF 6	PASS	0	0	PASS	PASS	0 / 68	PASS	Dataset PASS	0
2527_2089.las	LAS 1.4, PDRF 6	PASS	0	0	PASS	PASS	0 / 68	PASS	Dataset PASS	0
2527_2091.las	LAS 1.4, PDRF 6	PASS	0	0	PASS	PASS	0 / 68	PASS	Dataset PASS	0
2527_2093.las	LAS 1.4, PDRF 6	PASS	0	0	PASS	PASS	0 / 68	PASS	Dataset PASS	0
2527_2095.las	LAS 1.4, PDRF 6	PASS	0	0	PASS	PASS	0 / 68	PASS	Dataset PASS	0
2527_2097.las	LAS 1.4, PDRF 6	PASS	0	0	PASS	PASS	0 / 68	PASS	Dataset PASS	0
2527_2099.las	LAS 1.4, PDRF 6	PASS	0	0	PASS	PASS	0 / 68	PASS	Dataset PASS	0
2527_2101.las	LAS 1.4, PDRF 6	PASS	0	0	PASS	PASS	0 / 68	PASS	Dataset PASS	0
2527_2103.las	LAS 1.4, PDRF 6	PASS	0	0	PASS	PASS	0 / 68	PASS	Dataset PASS	0
2527_2105.las	LAS 1.4, PDRF 6	PASS	0	0	PASS	PASS	0 / 68	PASS	Dataset PASS	0
2527_2107.las	LAS 1.4, PDRF 6	PASS	0	0	PASS	PASS	0 / 68	PASS	Dataset PASS	0
2527_2109.las	LAS 1.4, PDRF 6	PASS	0	0	PASS	PASS	0 / 68	PASS	Dataset PASS	0
2527_2111.las	LAS 1.4, PDRF 6	PASS	0	0	PASS	PASS	0 / 68	PASS	Dataset PASS	0
2527_2113.las	LAS 1.4, PDRF 6	PASS	0	0	PASS	PASS	0 / 68	PASS	Dataset PASS	0
2527_2115.las	LAS 1.4, PDRF 6	PASS	0	0	PASS	PASS	0 / 68	PASS	Dataset PASS	0
2527_2117.las	LAS 1.4, PDRF 6	PASS	0	0	PASS	PASS	0 / 68	PASS	Dataset PASS	0
2527_2119.las	LAS 1.4, PDRF 6	PASS	0	0	PASS	PASS	0 / 68	PASS	Dataset PASS	0
2527_2121.las	LAS 1.4, PDRF 6	PASS	0	0	PASS	PASS	0 / 68	PASS	Dataset PASS	0
2527_2123.las	LAS 1.4, PDRF 6	PASS	0	0	PASS	PASS	0 / 68	PASS	Dataset PASS	0
2527_2125.las	LAS 1.4, PDRF 6	PASS	0	0	PASS	PASS	0 / 68	PASS	Dataset PASS	0
2527_2127.las	LAS 1.4, PDRF 6	PASS	0	0	PASS	PASS	0 / 68	PASS	Dataset PASS	0
2529_2017.las	LAS 1.4, PDRF 6	PASS	0	0	PASS	PASS	0 / 68	PASS	Dataset PASS	0
2529_2019.las	LAS 1.4, PDRF 6	PASS	0	0	PASS	PASS	0 / 68	PASS	Dataset PASS	0
2529_2021.las	LAS 1.4, PDRF 6	PASS	0	0	PASS	PASS	0 / 68	PASS	Dataset PASS	0
2529_2023.las	LAS 1.4, PDRF 6	PASS	0	0	PASS	PASS	0 / 68	PASS	Dataset PASS	0
2529_2025.las	LAS 1.4, PDRF 6	PASS	0	0	PASS	PASS	0 / 68	PASS	Dataset PASS	0
2529_2027.las	LAS 1.4, PDRF 6	PASS	0	0	PASS	PASS	0 / 68	PASS	Dataset PASS	0
2529_2029.las	LAS 1.4, PDRF 6	PASS	0	0	PASS	PASS	0 / 68	PASS	Dataset PASS	0
2529_2031.las	LAS 1.4, PDRF 6	PASS	0	0	PASS	PASS	0 / 68	PASS	Dataset PASS	0
2529_2033.las	LAS 1.4, PDRF 6	PASS	0	0	PASS	PASS	0 / 68	PASS	Dataset PASS	0
2529_2035.las	LAS 1.4, PDRF 6	PASS	0	0	PASS	PASS	0 / 68	PASS	Dataset PASS	0
2529_2037.las	LAS 1.4, PDRF 6	PASS	0	0	PASS	PASS	0 / 68	PASS	Dataset PASS	0
2529_2039.las	LAS 1.4, PDRF 6	PASS	0	0	PASS	PASS	0 / 68	PASS	Dataset PASS	0
2529_2041.las	LAS 1.4, PDRF 6	PASS	0	0	PASS	PASS	0 / 68	PASS	Dataset PASS	0
2529_2043.las	LAS 1.4, PDRF 6	PASS	0	0	PASS	PASS	0 / 68	PASS	Dataset PASS	0
2529_2045.las	LAS 1.4, PDRF 6	PASS	0	0	PASS	PASS	0 / 68	PASS	Dataset PASS	0

DPH-1.1 Report on ASPRS LAS File Format (Tiled Data) - Compliance - continued

File	LAS Version/PDRF	System ID	Legacy Point Count	Legacy Return Counts	File Source ID	Global Encoding	VLRs / EVLRs	WKT	Intensity	Point Count with Bad Return Info
2529_2047.las	LAS 1.4, PDRF 6	PASS	0	0	PASS	PASS	0 / 68	PASS	Dataset PASS	0
2529_2049.las	LAS 1.4, PDRF 6	PASS	0	0	PASS	PASS	0 / 68	PASS	Dataset PASS	0
2529_2051.las	LAS 1.4, PDRF 6	PASS	0	0	PASS	PASS	0 / 68	PASS	Dataset PASS	0
2529_2053.las	LAS 1.4, PDRF 6	PASS	0	0	PASS	PASS	0 / 68	PASS	Dataset PASS	0
2529_2055.las	LAS 1.4, PDRF 6	PASS	0	0	PASS	PASS	0 / 68	PASS	Dataset PASS	0
2529_2057.las	LAS 1.4, PDRF 6	PASS	0	0	PASS	PASS	0 / 68	PASS	Dataset PASS	0
2529_2059.las	LAS 1.4, PDRF 6	PASS	0	0	PASS	PASS	0 / 68	PASS	Dataset PASS	0
2529_2061.las	LAS 1.4, PDRF 6	PASS	0	0	PASS	PASS	0 / 68	PASS	Dataset PASS	0
2529_2063.las	LAS 1.4, PDRF 6	PASS	0	0	PASS	PASS	0 / 68	PASS	Dataset PASS	0
2529_2065.las	LAS 1.4, PDRF 6	PASS	0	0	PASS	PASS	0 / 68	PASS	Dataset PASS	0
2529_2067.las	LAS 1.4, PDRF 6	PASS	0	0	PASS	PASS	0 / 68	PASS	Dataset PASS	0
2529_2069.las	LAS 1.4, PDRF 6	PASS	0	0	PASS	PASS	0 / 68	PASS	Dataset PASS	0
2529_2071.las	LAS 1.4, PDRF 6	PASS	0	0	PASS	PASS	0 / 68	PASS	Dataset PASS	0
2529_2073.las	LAS 1.4, PDRF 6	PASS	0	0	PASS	PASS	0 / 68	PASS	Dataset PASS	0
2529_2075.las	LAS 1.4, PDRF 6	PASS	0	0	PASS	PASS	0 / 68	PASS	Dataset PASS	0
2529_2077.las	LAS 1.4, PDRF 6	PASS	0	0	PASS	PASS	0 / 68	PASS	Dataset PASS	0
2529_2079.las	LAS 1.4, PDRF 6	PASS	0	0	PASS	PASS	0 / 68	PASS	Dataset PASS	0
2529_2081.las	LAS 1.4, PDRF 6	PASS	0	0	PASS	PASS	0 / 68	PASS	Dataset PASS	0
2529_2083.las	LAS 1.4, PDRF 6	PASS	0	0	PASS	PASS	0 / 68	PASS	Dataset PASS	0
2529_2085.las	LAS 1.4, PDRF 6	PASS	0	0	PASS	PASS	0 / 68	PASS	Dataset PASS	0
2529_2087.las	LAS 1.4, PDRF 6	PASS	0	0	PASS	PASS	0 / 68	PASS	Dataset PASS	0
2529_2089.las	LAS 1.4, PDRF 6	PASS	0	0	PASS	PASS	0 / 68	PASS	Dataset PASS	0
2529_2091.las	LAS 1.4, PDRF 6	PASS	0	0	PASS	PASS	0 / 68	PASS	Dataset PASS	0
2529_2093.las	LAS 1.4, PDRF 6	PASS	0	0	PASS	PASS	0 / 68	PASS	Dataset PASS	0
2529_2095.las	LAS 1.4, PDRF 6	PASS	0	0	PASS	PASS	0 / 68	PASS	Dataset PASS	0
2529_2097.las	LAS 1.4, PDRF 6	PASS	0	0	PASS	PASS	0 / 68	PASS	Dataset PASS	0
2529_2099.las	LAS 1.4, PDRF 6	PASS	0	0	PASS	PASS	0 / 68	PASS	Dataset PASS	0
2529_2101.las	LAS 1.4, PDRF 6	PASS	0	0	PASS	PASS	0 / 68	PASS	Dataset PASS	0
2529_2103.las	LAS 1.4, PDRF 6	PASS	0	0	PASS	PASS	0 / 68	PASS	Dataset PASS	0
2529_2105.las	LAS 1.4, PDRF 6	PASS	0	0	PASS	PASS	0 / 68	PASS	Dataset PASS	0
2529_2107.las	LAS 1.4, PDRF 6	PASS	0	0	PASS	PASS	0 / 68	PASS	Dataset PASS	0
2529_2109.las	LAS 1.4, PDRF 6	PASS	0	0	PASS	PASS	0 / 68	PASS	Dataset PASS	0
2529_2111.las	LAS 1.4, PDRF 6	PASS	0	0	PASS	PASS	0 / 68	PASS	Dataset PASS	0
2529_2113.las	LAS 1.4, PDRF 6	PASS	0	0	PASS	PASS	0 / 68	PASS	Dataset PASS	0
2529_2115.las	LAS 1.4, PDRF 6	PASS	0	0	PASS	PASS	0 / 68	PASS	Dataset PASS	0
2529_2117.las	LAS 1.4, PDRF 6	PASS	0	0	PASS	PASS	0 / 68	PASS	Dataset PASS	0
2529_2119.las	LAS 1.4, PDRF 6	PASS	0	0	PASS	PASS	0 / 68	PASS	Dataset PASS	0
2529_2121.las	LAS 1.4, PDRF 6	PASS	0	0	PASS	PASS	0 / 68	PASS	Dataset PASS	0
2529_2123.las	LAS 1.4, PDRF 6	PASS	0	0	PASS	PASS	0 / 68	PASS	Dataset PASS	0
2529_2125.las	LAS 1.4, PDRF 6	PASS	0	0	PASS	PASS	0 / 68	PASS	Dataset PASS	0
2529_2127.las	LAS 1.4, PDRF 6	PASS	0	0	PASS	PASS	0 / 68	PASS	Dataset PASS	0
2531_2017.las	LAS 1.4, PDRF 6	PASS	0	0	PASS	PASS	0 / 68	PASS	Dataset PASS	0
2531_2019.las	LAS 1.4, PDRF 6	PASS	0	0	PASS	PASS	0 / 68	PASS	Dataset PASS	0
2531_2021.las	LAS 1.4, PDRF 6	PASS	0	0	PASS	PASS	0 / 68	PASS	Dataset PASS	0
2531_2023.las	LAS 1.4, PDRF 6	PASS	0	0	PASS	PASS	0 / 68	PASS	Dataset PASS	0
2531_2025.las	LAS 1.4, PDRF 6	PASS	0	0	PASS	PASS	0 / 68	PASS	Dataset PASS	0
2531_2027.las	LAS 1.4, PDRF 6	PASS	0	0	PASS	PASS	0 / 68	PASS	Dataset PASS	0
2531_2029.las	LAS 1.4, PDRF 6	PASS	0	0	PASS	PASS	0 / 68	PASS	Dataset PASS	0
2531_2031.las	LAS 1.4, PDRF 6	PASS	0	0	PASS	PASS	0 / 68	PASS	Dataset PASS	0

DPH-1.1 Report on ASPRS LAS File Format (Tiled Data) - Compliance - continued

File	LAS Version/PDRF	System ID	Legacy Point Count	Legacy Return Counts	File Source ID	Global Encoding	VLRs / EVLRs	WKT	Intensity	Point Count with Bad Return Info
2531_2033.las	LAS 1.4, PDRF 6	PASS	0	0	PASS	PASS	0 / 68	PASS	Dataset PASS	0
2531_2035.las	LAS 1.4, PDRF 6	PASS	0	0	PASS	PASS	0 / 68	PASS	Dataset PASS	0
2531_2037.las	LAS 1.4, PDRF 6	PASS	0	0	PASS	PASS	0 / 68	PASS	Dataset PASS	0
2531_2039.las	LAS 1.4, PDRF 6	PASS	0	0	PASS	PASS	0 / 68	PASS	Dataset PASS	0
2531_2041.las	LAS 1.4, PDRF 6	PASS	0	0	PASS	PASS	0 / 68	PASS	Dataset PASS	0
2531_2043.las	LAS 1.4, PDRF 6	PASS	0	0	PASS	PASS	0 / 68	PASS	Dataset PASS	0
2531_2045.las	LAS 1.4, PDRF 6	PASS	0	0	PASS	PASS	0 / 68	PASS	Dataset PASS	0
2531_2047.las	LAS 1.4, PDRF 6	PASS	0	0	PASS	PASS	0 / 68	PASS	Dataset PASS	0
2531_2049.las	LAS 1.4, PDRF 6	PASS	0	0	PASS	PASS	0 / 68	PASS	Dataset PASS	0
2531_2051.las	LAS 1.4, PDRF 6	PASS	0	0	PASS	PASS	0 / 68	PASS	Dataset PASS	0
2531_2053.las	LAS 1.4, PDRF 6	PASS	0	0	PASS	PASS	0 / 68	PASS	Dataset PASS	0
2531_2055.las	LAS 1.4, PDRF 6	PASS	0	0	PASS	PASS	0 / 68	PASS	Dataset PASS	0
2531_2057.las	LAS 1.4, PDRF 6	PASS	0	0	PASS	PASS	0 / 68	PASS	Dataset PASS	0
2531_2059.las	LAS 1.4, PDRF 6	PASS	0	0	PASS	PASS	0 / 68	PASS	Dataset PASS	0
2531_2061.las	LAS 1.4, PDRF 6	PASS	0	0	PASS	PASS	0 / 68	PASS	Dataset PASS	0
2531_2063.las	LAS 1.4, PDRF 6	PASS	0	0	PASS	PASS	0 / 68	PASS	Dataset PASS	0
2531_2065.las	LAS 1.4, PDRF 6	PASS	0	0	PASS	PASS	0 / 68	PASS	Dataset PASS	0
2531_2067.las	LAS 1.4, PDRF 6	PASS	0	0	PASS	PASS	0 / 68	PASS	Dataset PASS	0
2531_2069.las	LAS 1.4, PDRF 6	PASS	0	0	PASS	PASS	0 / 68	PASS	Dataset PASS	0
2531_2071.las	LAS 1.4, PDRF 6	PASS	0	0	PASS	PASS	0 / 68	PASS	Dataset PASS	0
2531_2073.las	LAS 1.4, PDRF 6	PASS	0	0	PASS	PASS	0 / 68	PASS	Dataset PASS	0
2531_2075.las	LAS 1.4, PDRF 6	PASS	0	0	PASS	PASS	0 / 68	PASS	Dataset PASS	0
2531_2077.las	LAS 1.4, PDRF 6	PASS	0	0	PASS	PASS	0 / 68	PASS	Dataset PASS	0
2531_2079.las	LAS 1.4, PDRF 6	PASS	0	0	PASS	PASS	0 / 68	PASS	Dataset PASS	0
2531_2081.las	LAS 1.4, PDRF 6	PASS	0	0	PASS	PASS	0 / 68	PASS	Dataset PASS	0
2531_2083.las	LAS 1.4, PDRF 6	PASS	0	0	PASS	PASS	0 / 68	PASS	Dataset PASS	0
2531_2085.las	LAS 1.4, PDRF 6	PASS	0	0	PASS	PASS	0 / 68	PASS	Dataset PASS	0
2531_2087.las	LAS 1.4, PDRF 6	PASS	0	0	PASS	PASS	0 / 68	PASS	Dataset PASS	0
2531_2089.las	LAS 1.4, PDRF 6	PASS	0	0	PASS	PASS	0 / 68	PASS	Dataset PASS	0
2531_2091.las	LAS 1.4, PDRF 6	PASS	0	0	PASS	PASS	0 / 68	PASS	Dataset PASS	0
2531_2093.las	LAS 1.4, PDRF 6	PASS	0	0	PASS	PASS	0 / 68	PASS	Dataset PASS	0
2531_2095.las	LAS 1.4, PDRF 6	PASS	0	0	PASS	PASS	0 / 68	PASS	Dataset PASS	0
2531_2097.las	LAS 1.4, PDRF 6	PASS	0	0	PASS	PASS	0 / 68	PASS	Dataset PASS	0
2531_2099.las	LAS 1.4, PDRF 6	PASS	0	0	PASS	PASS	0 / 68	PASS	Dataset PASS	0
2531_2101.las	LAS 1.4, PDRF 6	PASS	0	0	PASS	PASS	0 / 68	PASS	Dataset PASS	0
2531_2103.las	LAS 1.4, PDRF 6	PASS	0	0	PASS	PASS	0 / 68	PASS	Dataset PASS	0
2531_2105.las	LAS 1.4, PDRF 6	PASS	0	0	PASS	PASS	0 / 68	PASS	Dataset PASS	0
2531_2107.las	LAS 1.4, PDRF 6	PASS	0	0	PASS	PASS	0 / 68	PASS	Dataset PASS	0
2531_2109.las	LAS 1.4, PDRF 6	PASS	0	0	PASS	PASS	0 / 68	PASS	Dataset PASS	0
2531_2111.las	LAS 1.4, PDRF 6	PASS	0	0	PASS	PASS	0 / 68	PASS	Dataset PASS	0
2531_2113.las	LAS 1.4, PDRF 6	PASS	0	0	PASS	PASS	0 / 68	PASS	Dataset PASS	0
2531_2115.las	LAS 1.4, PDRF 6	PASS	0	0	PASS	PASS	0 / 68	PASS	Dataset PASS	0
2531_2117.las	LAS 1.4, PDRF 6	PASS	0	0	PASS	PASS	0 / 68	PASS	Dataset PASS	0
2531_2119.las	LAS 1.4, PDRF 6	PASS	0	0	PASS	PASS	0 / 68	PASS	Dataset PASS	0
2531_2121.las	LAS 1.4, PDRF 6	PASS	0	0	PASS	PASS	0 / 68	PASS	Dataset PASS	0
2531_2123.las	LAS 1.4, PDRF 6	PASS	0	0	PASS	PASS	0 / 68	PASS	Dataset PASS	0
2531_2125.las	LAS 1.4, PDRF 6	PASS	0	0	PASS	PASS	0 / 68	PASS	Dataset PASS	0
2531_2127.las	LAS 1.4, PDRF 6	PASS	0	0	PASS	PASS	0 / 68	PASS	Dataset PASS	0
2533_2017.las	LAS 1.4, PDRF 6	PASS	0	0	PASS	PASS	0 / 68	PASS	Dataset PASS	0

DPH-1.1 Report on ASPRS LAS File Format (Tiled Data) - Compliance - continued

File	LAS Version/PDRF	System ID	Legacy Point Count	Legacy Return Counts	File Source ID	Global Encoding	VLRs / EVLRs	WKT	Intensity	Point Count with Bad Return Info
2533_2019.las	LAS 1.4, PDRF 6	PASS	0	0	PASS	PASS	0 / 68	PASS	Dataset PASS	0
2533_2021.las	LAS 1.4, PDRF 6	PASS	0	0	PASS	PASS	0 / 68	PASS	Dataset PASS	0
2533_2023.las	LAS 1.4, PDRF 6	PASS	0	0	PASS	PASS	0 / 68	PASS	Dataset PASS	0
2533_2025.las	LAS 1.4, PDRF 6	PASS	0	0	PASS	PASS	0 / 68	PASS	Dataset PASS	0
2533_2027.las	LAS 1.4, PDRF 6	PASS	0	0	PASS	PASS	0 / 68	PASS	Dataset PASS	0
2533_2029.las	LAS 1.4, PDRF 6	PASS	0	0	PASS	PASS	0 / 68	PASS	Dataset PASS	0
2533_2031.las	LAS 1.4, PDRF 6	PASS	0	0	PASS	PASS	0 / 68	PASS	Dataset PASS	0
2533_2033.las	LAS 1.4, PDRF 6	PASS	0	0	PASS	PASS	0 / 68	PASS	Dataset PASS	0
2533_2035.las	LAS 1.4, PDRF 6	PASS	0	0	PASS	PASS	0 / 68	PASS	Dataset PASS	0
2533_2037.las	LAS 1.4, PDRF 6	PASS	0	0	PASS	PASS	0 / 68	PASS	Dataset PASS	0
2533_2039.las	LAS 1.4, PDRF 6	PASS	0	0	PASS	PASS	0 / 68	PASS	Dataset PASS	0
2533_2041.las	LAS 1.4, PDRF 6	PASS	0	0	PASS	PASS	0 / 68	PASS	Dataset PASS	0
2533_2043.las	LAS 1.4, PDRF 6	PASS	0	0	PASS	PASS	0 / 68	PASS	Dataset PASS	0
2533_2045.las	LAS 1.4, PDRF 6	PASS	0	0	PASS	PASS	0 / 68	PASS	Dataset PASS	0
2533_2047.las	LAS 1.4, PDRF 6	PASS	0	0	PASS	PASS	0 / 68	PASS	Dataset PASS	0
2533_2049.las	LAS 1.4, PDRF 6	PASS	0	0	PASS	PASS	0 / 68	PASS	Dataset PASS	0
2533_2051.las	LAS 1.4, PDRF 6	PASS	0	0	PASS	PASS	0 / 68	PASS	Dataset PASS	0
2533_2053.las	LAS 1.4, PDRF 6	PASS	0	0	PASS	PASS	0 / 68	PASS	Dataset PASS	0
2533_2055.las	LAS 1.4, PDRF 6	PASS	0	0	PASS	PASS	0 / 68	PASS	Dataset PASS	0
2533_2057.las	LAS 1.4, PDRF 6	PASS	0	0	PASS	PASS	0 / 68	PASS	Dataset PASS	0
2533_2059.las	LAS 1.4, PDRF 6	PASS	0	0	PASS	PASS	0 / 68	PASS	Dataset PASS	0
2533_2061.las	LAS 1.4, PDRF 6	PASS	0	0	PASS	PASS	0 / 68	PASS	Dataset PASS	0
2533_2063.las	LAS 1.4, PDRF 6	PASS	0	0	PASS	PASS	0 / 68	PASS	Dataset PASS	0
2533_2065.las	LAS 1.4, PDRF 6	PASS	0	0	PASS	PASS	0 / 68	PASS	Dataset PASS	0
2533_2067.las	LAS 1.4, PDRF 6	PASS	0	0	PASS	PASS	0 / 68	PASS	Dataset PASS	0
2533_2069.las	LAS 1.4, PDRF 6	PASS	0	0	PASS	PASS	0 / 68	PASS	Dataset PASS	0
2533_2071.las	LAS 1.4, PDRF 6	PASS	0	0	PASS	PASS	0 / 68	PASS	Dataset PASS	0
2533_2073.las	LAS 1.4, PDRF 6	PASS	0	0	PASS	PASS	0 / 68	PASS	Dataset PASS	0
2533_2075.las	LAS 1.4, PDRF 6	PASS	0	0	PASS	PASS	0 / 68	PASS	Dataset PASS	0
2533_2077.las	LAS 1.4, PDRF 6	PASS	0	0	PASS	PASS	0 / 68	PASS	Dataset PASS	0
2533_2079.las	LAS 1.4, PDRF 6	PASS	0	0	PASS	PASS	0 / 68	PASS	Dataset PASS	0
2533_2081.las	LAS 1.4, PDRF 6	PASS	0	0	PASS	PASS	0 / 68	PASS	Dataset PASS	0
2533_2083.las	LAS 1.4, PDRF 6	PASS	0	0	PASS	PASS	0 / 68	PASS	Dataset PASS	0
2533_2085.las	LAS 1.4, PDRF 6	PASS	0	0	PASS	PASS	0 / 68	PASS	Dataset PASS	0
2533_2087.las	LAS 1.4, PDRF 6	PASS	0	0	PASS	PASS	0 / 68	PASS	Dataset PASS	0
2533_2089.las	LAS 1.4, PDRF 6	PASS	0	0	PASS	PASS	0 / 68	PASS	Dataset PASS	0
2533_2091.las	LAS 1.4, PDRF 6	PASS	0	0	PASS	PASS	0 / 68	PASS	Dataset PASS	0
2533_2093.las	LAS 1.4, PDRF 6	PASS	0	0	PASS	PASS	0 / 68	PASS	Dataset PASS	0
2533_2095.las	LAS 1.4, PDRF 6	PASS	0	0	PASS	PASS	0 / 68	PASS	Dataset PASS	0
2533_2097.las	LAS 1.4, PDRF 6	PASS	0	0	PASS	PASS	0 / 68	PASS	Dataset PASS	0
2533_2099.las	LAS 1.4, PDRF 6	PASS	0	0	PASS	PASS	0 / 68	PASS	Dataset PASS	0
2533_2101.las	LAS 1.4, PDRF 6	PASS	0	0	PASS	PASS	0 / 68	PASS	Dataset PASS	0
2533_2103.las	LAS 1.4, PDRF 6	PASS	0	0	PASS	PASS	0 / 68	PASS	Dataset PASS	0
2533_2105.las	LAS 1.4, PDRF 6	PASS	0	0	PASS	PASS	0 / 68	PASS	Dataset PASS	0
2533_2107.las	LAS 1.4, PDRF 6	PASS	0	0	PASS	PASS	0 / 68	PASS	Dataset PASS	0
2533_2109.las	LAS 1.4, PDRF 6	PASS	0	0	PASS	PASS	0 / 68	PASS	Dataset PASS	0
2533_2111.las	LAS 1.4, PDRF 6	PASS	0	0	PASS	PASS	0 / 68	PASS	Dataset PASS	0
2533_2113.las	LAS 1.4, PDRF 6	PASS	0	0	PASS	PASS	0 / 68	PASS	Dataset PASS	0
2533_2115.las	LAS 1.4, PDRF 6	PASS	0	0	PASS	PASS	0 / 68	PASS	Dataset PASS	0

DPH-1.1 Report on ASPRS LAS File Format (Tiled Data) - Compliance - continued

File	LAS Version/PDRF	System ID	Legacy Point Count	Legacy Return Counts	File Source ID	Global Encoding	VLRs / EVLRs	WKT	Intensity	Point Count with Bad Return Info
2533_2117.las	LAS 1.4, PDRF 6	PASS	0	0	PASS	PASS	0 / 68	PASS	Dataset PASS	0
2533_2119.las	LAS 1.4, PDRF 6	PASS	0	0	PASS	PASS	0 / 68	PASS	Dataset PASS	0
2533_2121.las	LAS 1.4, PDRF 6	PASS	0	0	PASS	PASS	0 / 68	PASS	Dataset PASS	0
2533_2123.las	LAS 1.4, PDRF 6	PASS	0	0	PASS	PASS	0 / 68	PASS	Dataset PASS	0
2533_2125.las	LAS 1.4, PDRF 6	PASS	0	0	PASS	PASS	0 / 68	PASS	Dataset PASS	0
2533_2127.las	LAS 1.4, PDRF 6	PASS	0	0	PASS	PASS	0 / 68	PASS	Dataset PASS	0
2535_2017.las	LAS 1.4, PDRF 6	PASS	0	0	PASS	PASS	0 / 68	PASS	Dataset PASS	0
2535_2019.las	LAS 1.4, PDRF 6	PASS	0	0	PASS	PASS	0 / 68	PASS	Dataset PASS	0
2535_2021.las	LAS 1.4, PDRF 6	PASS	0	0	PASS	PASS	0 / 68	PASS	Dataset PASS	0
2535_2023.las	LAS 1.4, PDRF 6	PASS	0	0	PASS	PASS	0 / 68	PASS	Dataset PASS	0
2535_2025.las	LAS 1.4, PDRF 6	PASS	0	0	PASS	PASS	0 / 68	PASS	Dataset PASS	0
2535_2027.las	LAS 1.4, PDRF 6	PASS	0	0	PASS	PASS	0 / 68	PASS	Dataset PASS	0
2535_2029.las	LAS 1.4, PDRF 6	PASS	0	0	PASS	PASS	0 / 68	PASS	Dataset PASS	0
2535_2031.las	LAS 1.4, PDRF 6	PASS	0	0	PASS	PASS	0 / 68	PASS	Dataset PASS	0
2535_2033.las	LAS 1.4, PDRF 6	PASS	0	0	PASS	PASS	0 / 68	PASS	Dataset PASS	0
2535_2035.las	LAS 1.4, PDRF 6	PASS	0	0	PASS	PASS	0 / 68	PASS	Dataset PASS	0
2535_2037.las	LAS 1.4, PDRF 6	PASS	0	0	PASS	PASS	0 / 68	PASS	Dataset PASS	0
2535_2039.las	LAS 1.4, PDRF 6	PASS	0	0	PASS	PASS	0 / 68	PASS	Dataset PASS	0
2535_2041.las	LAS 1.4, PDRF 6	PASS	0	0	PASS	PASS	0 / 68	PASS	Dataset PASS	0
2535_2043.las	LAS 1.4, PDRF 6	PASS	0	0	PASS	PASS	0 / 68	PASS	Dataset PASS	0
2535_2045.las	LAS 1.4, PDRF 6	PASS	0	0	PASS	PASS	0 / 68	PASS	Dataset PASS	0
2535_2047.las	LAS 1.4, PDRF 6	PASS	0	0	PASS	PASS	0 / 68	PASS	Dataset PASS	0
2535_2049.las	LAS 1.4, PDRF 6	PASS	0	0	PASS	PASS	0 / 68	PASS	Dataset PASS	0
2535_2051.las	LAS 1.4, PDRF 6	PASS	0	0	PASS	PASS	0 / 68	PASS	Dataset PASS	0
2535_2053.las	LAS 1.4, PDRF 6	PASS	0	0	PASS	PASS	0 / 68	PASS	Dataset PASS	0
2535_2055.las	LAS 1.4, PDRF 6	PASS	0	0	PASS	PASS	0 / 68	PASS	Dataset PASS	0
2535_2057.las	LAS 1.4, PDRF 6	PASS	0	0	PASS	PASS	0 / 68	PASS	Dataset PASS	0
2535_2059.las	LAS 1.4, PDRF 6	PASS	0	0	PASS	PASS	0 / 68	PASS	Dataset PASS	0
2535_2061.las	LAS 1.4, PDRF 6	PASS	0	0	PASS	PASS	0 / 68	PASS	Dataset PASS	0
2535_2063.las	LAS 1.4, PDRF 6	PASS	0	0	PASS	PASS	0 / 68	PASS	Dataset PASS	0
2535_2065.las	LAS 1.4, PDRF 6	PASS	0	0	PASS	PASS	0 / 68	PASS	Dataset PASS	0
2535_2067.las	LAS 1.4, PDRF 6	PASS	0	0	PASS	PASS	0 / 68	PASS	Dataset PASS	0
2535_2069.las	LAS 1.4, PDRF 6	PASS	0	0	PASS	PASS	0 / 68	PASS	Dataset PASS	0
2535_2071.las	LAS 1.4, PDRF 6	PASS	0	0	PASS	PASS	0 / 68	PASS	Dataset PASS	0
2535_2073.las	LAS 1.4, PDRF 6	PASS	0	0	PASS	PASS	0 / 68	PASS	Dataset PASS	0
2535_2075.las	LAS 1.4, PDRF 6	PASS	0	0	PASS	PASS	0 / 68	PASS	Dataset PASS	0
2535_2077.las	LAS 1.4, PDRF 6	PASS	0	0	PASS	PASS	0 / 68	PASS	Dataset PASS	0
2535_2079.las	LAS 1.4, PDRF 6	PASS	0	0	PASS	PASS	0 / 68	PASS	Dataset PASS	0
2535_2081.las	LAS 1.4, PDRF 6	PASS	0	0	PASS	PASS	0 / 68	PASS	Dataset PASS	0
2535_2083.las	LAS 1.4, PDRF 6	PASS	0	0	PASS	PASS	0 / 68	PASS	Dataset PASS	0
2535_2085.las	LAS 1.4, PDRF 6	PASS	0	0	PASS	PASS	0 / 68	PASS	Dataset PASS	0
2535_2087.las	LAS 1.4, PDRF 6	PASS	0	0	PASS	PASS	0 / 68	PASS	Dataset PASS	0
2535_2089.las	LAS 1.4, PDRF 6	PASS	0	0	PASS	PASS	0 / 68	PASS	Dataset PASS	0
2535_2091.las	LAS 1.4, PDRF 6	PASS	0	0	PASS	PASS	0 / 68	PASS	Dataset PASS	0
2535_2093.las	LAS 1.4, PDRF 6	PASS	0	0	PASS	PASS	0 / 68	PASS	Dataset PASS	0
2535_2095.las	LAS 1.4, PDRF 6	PASS	0	0	PASS	PASS	0 / 68	PASS	Dataset PASS	0
2535_2097.las	LAS 1.4, PDRF 6	PASS	0	0	PASS	PASS	0 / 68	PASS	Dataset PASS	0
2535_2099.las	LAS 1.4, PDRF 6	PASS	0	0	PASS	PASS	0 / 68	PASS	Dataset PASS	0
2535_2101.las	LAS 1.4, PDRF 6	PASS	0	0	PASS	PASS	0 / 68	PASS	Dataset PASS	0

DPH-1.1 Report on ASPRS LAS File Format (Tiled Data) - Compliance - continued

File	LAS Version/PDRF	System ID	Legacy Point Count	Legacy Return Counts	File Source ID	Global Encoding	VLRs / EVLRs	WKT	Intensity	Point Count with Bad Return Info
2535_2103.las	LAS 1.4, PDRF 6	PASS	0	0	PASS	PASS	0 / 68	PASS	Dataset PASS	0
2535_2105.las	LAS 1.4, PDRF 6	PASS	0	0	PASS	PASS	0 / 68	PASS	Dataset PASS	0
2535_2107.las	LAS 1.4, PDRF 6	PASS	0	0	PASS	PASS	0 / 68	PASS	Dataset PASS	0
2535_2109.las	LAS 1.4, PDRF 6	PASS	0	0	PASS	PASS	0 / 68	PASS	Dataset PASS	0
2535_2111.las	LAS 1.4, PDRF 6	PASS	0	0	PASS	PASS	0 / 68	PASS	Dataset PASS	0
2535_2113.las	LAS 1.4, PDRF 6	PASS	0	0	PASS	PASS	0 / 68	PASS	Dataset PASS	0
2535_2115.las	LAS 1.4, PDRF 6	PASS	0	0	PASS	PASS	0 / 68	PASS	Dataset PASS	0
2535_2117.las	LAS 1.4, PDRF 6	PASS	0	0	PASS	PASS	0 / 68	PASS	Dataset PASS	0
2535_2119.las	LAS 1.4, PDRF 6	PASS	0	0	PASS	PASS	0 / 68	PASS	Dataset PASS	0
2535_2121.las	LAS 1.4, PDRF 6	PASS	0	0	PASS	PASS	0 / 68	PASS	Dataset PASS	0
2535_2123.las	LAS 1.4, PDRF 6	PASS	0	0	PASS	PASS	0 / 68	PASS	Dataset PASS	0
2535_2125.las	LAS 1.4, PDRF 6	PASS	0	0	PASS	PASS	0 / 68	PASS	Dataset PASS	0
2535_2127.las	LAS 1.4, PDRF 6	PASS	0	0	PASS	PASS	0 / 68	PASS	Dataset PASS	0
2537_2017.las	LAS 1.4, PDRF 6	PASS	0	0	PASS	PASS	0 / 68	PASS	Dataset PASS	0
2537_2019.las	LAS 1.4, PDRF 6	PASS	0	0	PASS	PASS	0 / 68	PASS	Dataset PASS	0
2537_2021.las	LAS 1.4, PDRF 6	PASS	0	0	PASS	PASS	0 / 68	PASS	Dataset PASS	0
2537_2023.las	LAS 1.4, PDRF 6	PASS	0	0	PASS	PASS	0 / 68	PASS	Dataset PASS	0
2537_2025.las	LAS 1.4, PDRF 6	PASS	0	0	PASS	PASS	0 / 68	PASS	Dataset PASS	0
2537_2027.las	LAS 1.4, PDRF 6	PASS	0	0	PASS	PASS	0 / 68	PASS	Dataset PASS	0
2537_2029.las	LAS 1.4, PDRF 6	PASS	0	0	PASS	PASS	0 / 68	PASS	Dataset PASS	0
2537_2031.las	LAS 1.4, PDRF 6	PASS	0	0	PASS	PASS	0 / 68	PASS	Dataset PASS	0
2537_2033.las	LAS 1.4, PDRF 6	PASS	0	0	PASS	PASS	0 / 68	PASS	Dataset PASS	0
2537_2035.las	LAS 1.4, PDRF 6	PASS	0	0	PASS	PASS	0 / 68	PASS	Dataset PASS	0
2537_2037.las	LAS 1.4, PDRF 6	PASS	0	0	PASS	PASS	0 / 68	PASS	Dataset PASS	0
2537_2039.las	LAS 1.4, PDRF 6	PASS	0	0	PASS	PASS	0 / 68	PASS	Dataset PASS	0
2537_2041.las	LAS 1.4, PDRF 6	PASS	0	0	PASS	PASS	0 / 68	PASS	Dataset PASS	0
2537_2043.las	LAS 1.4, PDRF 6	PASS	0	0	PASS	PASS	0 / 68	PASS	Dataset PASS	0
2537_2045.las	LAS 1.4, PDRF 6	PASS	0	0	PASS	PASS	0 / 68	PASS	Dataset PASS	0
2537_2047.las	LAS 1.4, PDRF 6	PASS	0	0	PASS	PASS	0 / 68	PASS	Dataset PASS	0
2537_2049.las	LAS 1.4, PDRF 6	PASS	0	0	PASS	PASS	0 / 68	PASS	Dataset PASS	0
2537_2051.las	LAS 1.4, PDRF 6	PASS	0	0	PASS	PASS	0 / 68	PASS	Dataset PASS	0
2537_2053.las	LAS 1.4, PDRF 6	PASS	0	0	PASS	PASS	0 / 68	PASS	Dataset PASS	0
2537_2055.las	LAS 1.4, PDRF 6	PASS	0	0	PASS	PASS	0 / 68	PASS	Dataset PASS	0
2537_2057.las	LAS 1.4, PDRF 6	PASS	0	0	PASS	PASS	0 / 68	PASS	Dataset PASS	0
2537_2059.las	LAS 1.4, PDRF 6	PASS	0	0	PASS	PASS	0 / 68	PASS	Dataset PASS	0
2537_2061.las	LAS 1.4, PDRF 6	PASS	0	0	PASS	PASS	0 / 68	PASS	Dataset PASS	0
2537_2063.las	LAS 1.4, PDRF 6	PASS	0	0	PASS	PASS	0 / 68	PASS	Dataset PASS	0
2537_2065.las	LAS 1.4, PDRF 6	PASS	0	0	PASS	PASS	0 / 68	PASS	Dataset PASS	0
2537_2067.las	LAS 1.4, PDRF 6	PASS	0	0	PASS	PASS	0 / 68	PASS	Dataset PASS	0
2537_2069.las	LAS 1.4, PDRF 6	PASS	0	0	PASS	PASS	0 / 68	PASS	Dataset PASS	0
2537_2071.las	LAS 1.4, PDRF 6	PASS	0	0	PASS	PASS	0 / 68	PASS	Dataset PASS	0
2537_2073.las	LAS 1.4, PDRF 6	PASS	0	0	PASS	PASS	0 / 68	PASS	Dataset PASS	0
2537_2075.las	LAS 1.4, PDRF 6	PASS	0	0	PASS	PASS	0 / 68	PASS	Dataset PASS	0
2537_2077.las	LAS 1.4, PDRF 6	PASS	0	0	PASS	PASS	0 / 68	PASS	Dataset PASS	0
2537_2079.las	LAS 1.4, PDRF 6	PASS	0	0	PASS	PASS	0 / 68	PASS	Dataset PASS	0
2537_2081.las	LAS 1.4, PDRF 6	PASS	0	0	PASS	PASS	0 / 68	PASS	Dataset PASS	0
2537_2083.las	LAS 1.4, PDRF 6	PASS	0	0	PASS	PASS	0 / 68	PASS	Dataset PASS	0
2537_2085.las	LAS 1.4, PDRF 6	PASS	0	0	PASS	PASS	0 / 68	PASS	Dataset PASS	0
2537_2087.las	LAS 1.4, PDRF 6	PASS	0	0	PASS	PASS	0 / 68	PASS	Dataset PASS	0

DPH-1.1 Report on ASPRS LAS File Format (Tiled Data) - Compliance - continued

File	LAS Version/PDRF	System ID	Legacy Point Count	Legacy Return Counts	File Source ID	Global Encoding	VLRs / EVLRs	WKT	Intensity	Point Count with Bad Return Info
2537_2089.las	LAS 1.4, PDRF 6	PASS	0	0	PASS	PASS	0 / 68	PASS	Dataset PASS	0
2537_2091.las	LAS 1.4, PDRF 6	PASS	0	0	PASS	PASS	0 / 68	PASS	Dataset PASS	0
2537_2093.las	LAS 1.4, PDRF 6	PASS	0	0	PASS	PASS	0 / 68	PASS	Dataset PASS	0
2537_2095.las	LAS 1.4, PDRF 6	PASS	0	0	PASS	PASS	0 / 68	PASS	Dataset PASS	0
2537_2097.las	LAS 1.4, PDRF 6	PASS	0	0	PASS	PASS	0 / 68	PASS	Dataset PASS	0
2537_2099.las	LAS 1.4, PDRF 6	PASS	0	0	PASS	PASS	0 / 68	PASS	Dataset PASS	0
2537_2101.las	LAS 1.4, PDRF 6	PASS	0	0	PASS	PASS	0 / 68	PASS	Dataset PASS	0
2537_2103.las	LAS 1.4, PDRF 6	PASS	0	0	PASS	PASS	0 / 68	PASS	Dataset PASS	0
2537_2105.las	LAS 1.4, PDRF 6	PASS	0	0	PASS	PASS	0 / 68	PASS	Dataset PASS	0
2537_2107.las	LAS 1.4, PDRF 6	PASS	0	0	PASS	PASS	0 / 68	PASS	Dataset PASS	0
2537_2109.las	LAS 1.4, PDRF 6	PASS	0	0	PASS	PASS	0 / 68	PASS	Dataset PASS	0
2537_2111.las	LAS 1.4, PDRF 6	PASS	0	0	PASS	PASS	0 / 68	PASS	Dataset PASS	0
2537_2113.las	LAS 1.4, PDRF 6	PASS	0	0	PASS	PASS	0 / 68	PASS	Dataset PASS	0
2537_2115.las	LAS 1.4, PDRF 6	PASS	0	0	PASS	PASS	0 / 68	PASS	Dataset PASS	0
2537_2117.las	LAS 1.4, PDRF 6	PASS	0	0	PASS	PASS	0 / 68	PASS	Dataset PASS	0
2537_2119.las	LAS 1.4, PDRF 6	PASS	0	0	PASS	PASS	0 / 68	PASS	Dataset PASS	0
2537_2121.las	LAS 1.4, PDRF 6	PASS	0	0	PASS	PASS	0 / 68	PASS	Dataset PASS	0
2537_2123.las	LAS 1.4, PDRF 6	PASS	0	0	PASS	PASS	0 / 68	PASS	Dataset PASS	0
2537_2125.las	LAS 1.4, PDRF 6	PASS	0	0	PASS	PASS	0 / 68	PASS	Dataset PASS	0
2537_2127.las	LAS 1.4, PDRF 6	PASS	0	0	PASS	PASS	0 / 68	PASS	Dataset PASS	0
2539_2017.las	LAS 1.4, PDRF 6	PASS	0	0	PASS	PASS	0 / 68	PASS	Dataset PASS	0
2539_2019.las	LAS 1.4, PDRF 6	PASS	0	0	PASS	PASS	0 / 68	PASS	Dataset PASS	0
2539_2021.las	LAS 1.4, PDRF 6	PASS	0	0	PASS	PASS	0 / 68	PASS	Dataset PASS	0
2539_2023.las	LAS 1.4, PDRF 6	PASS	0	0	PASS	PASS	0 / 68	PASS	Dataset PASS	0
2539_2025.las	LAS 1.4, PDRF 6	PASS	0	0	PASS	PASS	0 / 68	PASS	Dataset PASS	0
2539_2027.las	LAS 1.4, PDRF 6	PASS	0	0	PASS	PASS	0 / 68	PASS	Dataset PASS	0
2539_2029.las	LAS 1.4, PDRF 6	PASS	0	0	PASS	PASS	0 / 68	PASS	Dataset PASS	0
2539_2031.las	LAS 1.4, PDRF 6	PASS	0	0	PASS	PASS	0 / 68	PASS	Dataset PASS	0
2539_2033.las	LAS 1.4, PDRF 6	PASS	0	0	PASS	PASS	0 / 68	PASS	Dataset PASS	0
2539_2035.las	LAS 1.4, PDRF 6	PASS	0	0	PASS	PASS	0 / 68	PASS	Dataset PASS	0
2539_2037.las	LAS 1.4, PDRF 6	PASS	0	0	PASS	PASS	0 / 68	PASS	Dataset PASS	0
2539_2039.las	LAS 1.4, PDRF 6	PASS	0	0	PASS	PASS	0 / 68	PASS	Dataset PASS	0
2539_2041.las	LAS 1.4, PDRF 6	PASS	0	0	PASS	PASS	0 / 68	PASS	Dataset PASS	0
2539_2043.las	LAS 1.4, PDRF 6	PASS	0	0	PASS	PASS	0 / 68	PASS	Dataset PASS	0
2539_2045.las	LAS 1.4, PDRF 6	PASS	0	0	PASS	PASS	0 / 68	PASS	Dataset PASS	0
2539_2047.las	LAS 1.4, PDRF 6	PASS	0	0	PASS	PASS	0 / 68	PASS	Dataset PASS	0
2539_2049.las	LAS 1.4, PDRF 6	PASS	0	0	PASS	PASS	0 / 68	PASS	Dataset PASS	0
2539_2051.las	LAS 1.4, PDRF 6	PASS	0	0	PASS	PASS	0 / 68	PASS	Dataset PASS	0
2539_2053.las	LAS 1.4, PDRF 6	PASS	0	0	PASS	PASS	0 / 68	PASS	Dataset PASS	0
2539_2055.las	LAS 1.4, PDRF 6	PASS	0	0	PASS	PASS	0 / 68	PASS	Dataset PASS	0
2539_2057.las	LAS 1.4, PDRF 6	PASS	0	0	PASS	PASS	0 / 68	PASS	Dataset PASS	0
2539_2059.las	LAS 1.4, PDRF 6	PASS	0	0	PASS	PASS	0 / 68	PASS	Dataset PASS	0
2539_2061.las	LAS 1.4, PDRF 6	PASS	0	0	PASS	PASS	0 / 68	PASS	Dataset PASS	0
2539_2063.las	LAS 1.4, PDRF 6	PASS	0	0	PASS	PASS	0 / 68	PASS	Dataset PASS	0
2539_2065.las	LAS 1.4, PDRF 6	PASS	0	0	PASS	PASS	0 / 68	PASS	Dataset PASS	0
2539_2067.las	LAS 1.4, PDRF 6	PASS	0	0	PASS	PASS	0 / 68	PASS	Dataset PASS	0
2539_2069.las	LAS 1.4, PDRF 6	PASS	0	0	PASS	PASS	0 / 68	PASS	Dataset PASS	0
2539_2071.las	LAS 1.4, PDRF 6	PASS	0	0	PASS	PASS	0 / 68	PASS	Dataset PASS	0
2539_2073.las	LAS 1.4, PDRF 6	PASS	0	0	PASS	PASS	0 / 68	PASS	Dataset PASS	0

DPH-1.1 Report on ASPRS LAS File Format (Tiled Data) - Compliance - continued

File	LAS Version/PDRF	System ID	Legacy Point Count	Legacy Return Counts	File Source ID	Global Encoding	VLRs / EVLRs	WKT	Intensity	Point Count with Bad Return Info
2539_2075.las	LAS 1.4, PDRF 6	PASS	0	0	PASS	PASS	0 / 68	PASS	Dataset PASS	0
2539_2077.las	LAS 1.4, PDRF 6	PASS	0	0	PASS	PASS	0 / 68	PASS	Dataset PASS	0
2539_2079.las	LAS 1.4, PDRF 6	PASS	0	0	PASS	PASS	0 / 68	PASS	Dataset PASS	0
2539_2081.las	LAS 1.4, PDRF 6	PASS	0	0	PASS	PASS	0 / 68	PASS	Dataset PASS	0
2539_2083.las	LAS 1.4, PDRF 6	PASS	0	0	PASS	PASS	0 / 68	PASS	Dataset PASS	0
2539_2085.las	LAS 1.4, PDRF 6	PASS	0	0	PASS	PASS	0 / 68	PASS	Dataset PASS	0
2539_2087.las	LAS 1.4, PDRF 6	PASS	0	0	PASS	PASS	0 / 68	PASS	Dataset PASS	0
2539_2089.las	LAS 1.4, PDRF 6	PASS	0	0	PASS	PASS	0 / 68	PASS	Dataset PASS	0
2539_2091.las	LAS 1.4, PDRF 6	PASS	0	0	PASS	PASS	0 / 68	PASS	Dataset PASS	0
2539_2093.las	LAS 1.4, PDRF 6	PASS	0	0	PASS	PASS	0 / 68	PASS	Dataset PASS	0
2539_2095.las	LAS 1.4, PDRF 6	PASS	0	0	PASS	PASS	0 / 68	PASS	Dataset PASS	0
2539_2097.las	LAS 1.4, PDRF 6	PASS	0	0	PASS	PASS	0 / 68	PASS	Dataset PASS	0
2539_2099.las	LAS 1.4, PDRF 6	PASS	0	0	PASS	PASS	0 / 68	PASS	Dataset PASS	0
2539_2101.las	LAS 1.4, PDRF 6	PASS	0	0	PASS	PASS	0 / 68	PASS	Dataset PASS	0
2539_2103.las	LAS 1.4, PDRF 6	PASS	0	0	PASS	PASS	0 / 68	PASS	Dataset PASS	0
2539_2105.las	LAS 1.4, PDRF 6	PASS	0	0	PASS	PASS	0 / 68	PASS	Dataset PASS	0
2539_2107.las	LAS 1.4, PDRF 6	PASS	0	0	PASS	PASS	0 / 68	PASS	Dataset PASS	0
2539_2109.las	LAS 1.4, PDRF 6	PASS	0	0	PASS	PASS	0 / 68	PASS	Dataset PASS	0
2539_2111.las	LAS 1.4, PDRF 6	PASS	0	0	PASS	PASS	0 / 68	PASS	Dataset PASS	0
2539_2113.las	LAS 1.4, PDRF 6	PASS	0	0	PASS	PASS	0 / 68	PASS	Dataset PASS	0
2539_2115.las	LAS 1.4, PDRF 6	PASS	0	0	PASS	PASS	0 / 68	PASS	Dataset PASS	0
2539_2117.las	LAS 1.4, PDRF 6	PASS	0	0	PASS	PASS	0 / 68	PASS	Dataset PASS	0
2539_2119.las	LAS 1.4, PDRF 6	PASS	0	0	PASS	PASS	0 / 68	PASS	Dataset PASS	0
2539_2121.las	LAS 1.4, PDRF 6	PASS	0	0	PASS	PASS	0 / 68	PASS	Dataset PASS	0
2539_2123.las	LAS 1.4, PDRF 6	PASS	0	0	PASS	PASS	0 / 68	PASS	Dataset PASS	0
2539_2125.las	LAS 1.4, PDRF 6	PASS	0	0	PASS	PASS	0 / 68	PASS	Dataset PASS	0
2539_2127.las	LAS 1.4, PDRF 6	PASS	0	0	PASS	PASS	0 / 68	PASS	Dataset PASS	0
2541_2017.las	LAS 1.4, PDRF 6	PASS	0	0	PASS	PASS	0 / 68	PASS	Dataset PASS	0
2541_2019.las	LAS 1.4, PDRF 6	PASS	0	0	PASS	PASS	0 / 68	PASS	Dataset PASS	0
2541_2021.las	LAS 1.4, PDRF 6	PASS	0	0	PASS	PASS	0 / 68	PASS	Dataset PASS	0
2541_2023.las	LAS 1.4, PDRF 6	PASS	0	0	PASS	PASS	0 / 68	PASS	Dataset PASS	0
2541_2025.las	LAS 1.4, PDRF 6	PASS	0	0	PASS	PASS	0 / 68	PASS	Dataset PASS	0
2541_2027.las	LAS 1.4, PDRF 6	PASS	0	0	PASS	PASS	0 / 68	PASS	Dataset PASS	0
2541_2029.las	LAS 1.4, PDRF 6	PASS	0	0	PASS	PASS	0 / 68	PASS	Dataset PASS	0
2541_2031.las	LAS 1.4, PDRF 6	PASS	0	0	PASS	PASS	0 / 68	PASS	Dataset PASS	0
2541_2033.las	LAS 1.4, PDRF 6	PASS	0	0	PASS	PASS	0 / 68	PASS	Dataset PASS	0
2541_2035.las	LAS 1.4, PDRF 6	PASS	0	0	PASS	PASS	0 / 68	PASS	Dataset PASS	0
2541_2037.las	LAS 1.4, PDRF 6	PASS	0	0	PASS	PASS	0 / 68	PASS	Dataset PASS	0
2541_2039.las	LAS 1.4, PDRF 6	PASS	0	0	PASS	PASS	0 / 68	PASS	Dataset PASS	0
2541_2041.las	LAS 1.4, PDRF 6	PASS	0	0	PASS	PASS	0 / 68	PASS	Dataset PASS	0
2541_2043.las	LAS 1.4, PDRF 6	PASS	0	0	PASS	PASS	0 / 68	PASS	Dataset PASS	0
2541_2045.las	LAS 1.4, PDRF 6	PASS	0	0	PASS	PASS	0 / 68	PASS	Dataset PASS	0
2541_2047.las	LAS 1.4, PDRF 6	PASS	0	0	PASS	PASS	0 / 68	PASS	Dataset PASS	0
2541_2049.las	LAS 1.4, PDRF 6	PASS	0	0	PASS	PASS	0 / 68	PASS	Dataset PASS	0
2541_2051.las	LAS 1.4, PDRF 6	PASS	0	0	PASS	PASS	0 / 68	PASS	Dataset PASS	0
2541_2053.las	LAS 1.4, PDRF 6	PASS	0	0	PASS	PASS	0 / 68	PASS	Dataset PASS	0
2541_2055.las	LAS 1.4, PDRF 6	PASS	0	0	PASS	PASS	0 / 68	PASS	Dataset PASS	0
2541_2057.las	LAS 1.4, PDRF 6	PASS	0	0	PASS	PASS	0 / 68	PASS	Dataset PASS	0
2541_2059.las	LAS 1.4, PDRF 6	PASS	0	0	PASS	PASS	0 / 68	PASS	Dataset PASS	0

DPH-1.1 Report on ASPRS LAS File Format (Tiled Data) - Compliance - continued

File	LAS Version/PDRF	System ID	Legacy Point Count	Legacy Return Counts	File Source ID	Global Encoding	VLRs / EVLRs	WKT	Intensity	Point Count with Bad Return Info
2541_2061.las	LAS 1.4, PDRF 6	PASS	0	0	PASS	PASS	0 / 68	PASS	Dataset PASS	0
2541_2063.las	LAS 1.4, PDRF 6	PASS	0	0	PASS	PASS	0 / 68	PASS	Dataset PASS	0
2541_2065.las	LAS 1.4, PDRF 6	PASS	0	0	PASS	PASS	0 / 68	PASS	Dataset PASS	0
2541_2067.las	LAS 1.4, PDRF 6	PASS	0	0	PASS	PASS	0 / 68	PASS	Dataset PASS	0
2541_2069.las	LAS 1.4, PDRF 6	PASS	0	0	PASS	PASS	0 / 68	PASS	Dataset PASS	0
2541_2071.las	LAS 1.4, PDRF 6	PASS	0	0	PASS	PASS	0 / 68	PASS	Dataset PASS	0
2541_2073.las	LAS 1.4, PDRF 6	PASS	0	0	PASS	PASS	0 / 68	PASS	Dataset PASS	0
2541_2075.las	LAS 1.4, PDRF 6	PASS	0	0	PASS	PASS	0 / 68	PASS	Dataset PASS	0
2541_2077.las	LAS 1.4, PDRF 6	PASS	0	0	PASS	PASS	0 / 68	PASS	Dataset PASS	0
2541_2079.las	LAS 1.4, PDRF 6	PASS	0	0	PASS	PASS	0 / 68	PASS	Dataset PASS	0
2541_2081.las	LAS 1.4, PDRF 6	PASS	0	0	PASS	PASS	0 / 68	PASS	Dataset PASS	0
2541_2083.las	LAS 1.4, PDRF 6	PASS	0	0	PASS	PASS	0 / 68	PASS	Dataset PASS	0
2541_2085.las	LAS 1.4, PDRF 6	PASS	0	0	PASS	PASS	0 / 68	PASS	Dataset PASS	0
2541_2087.las	LAS 1.4, PDRF 6	PASS	0	0	PASS	PASS	0 / 68	PASS	Dataset PASS	0
2541_2089.las	LAS 1.4, PDRF 6	PASS	0	0	PASS	PASS	0 / 68	PASS	Dataset PASS	0
2541_2091.las	LAS 1.4, PDRF 6	PASS	0	0	PASS	PASS	0 / 68	PASS	Dataset PASS	0
2541_2093.las	LAS 1.4, PDRF 6	PASS	0	0	PASS	PASS	0 / 68	PASS	Dataset PASS	0
2541_2095.las	LAS 1.4, PDRF 6	PASS	0	0	PASS	PASS	0 / 68	PASS	Dataset PASS	0
2541_2097.las	LAS 1.4, PDRF 6	PASS	0	0	PASS	PASS	0 / 68	PASS	Dataset PASS	0
2541_2099.las	LAS 1.4, PDRF 6	PASS	0	0	PASS	PASS	0 / 68	PASS	Dataset PASS	0
2541_2101.las	LAS 1.4, PDRF 6	PASS	0	0	PASS	PASS	0 / 68	PASS	Dataset PASS	0
2541_2103.las	LAS 1.4, PDRF 6	PASS	0	0	PASS	PASS	0 / 68	PASS	Dataset PASS	0
2541_2105.las	LAS 1.4, PDRF 6	PASS	0	0	PASS	PASS	0 / 68	PASS	Dataset PASS	0
2541_2107.las	LAS 1.4, PDRF 6	PASS	0	0	PASS	PASS	0 / 68	PASS	Dataset PASS	0
2541_2109.las	LAS 1.4, PDRF 6	PASS	0	0	PASS	PASS	0 / 68	PASS	Dataset PASS	0
2541_2111.las	LAS 1.4, PDRF 6	PASS	0	0	PASS	PASS	0 / 68	PASS	Dataset PASS	0
2541_2113.las	LAS 1.4, PDRF 6	PASS	0	0	PASS	PASS	0 / 68	PASS	Dataset PASS	0
2541_2115.las	LAS 1.4, PDRF 6	PASS	0	0	PASS	PASS	0 / 68	PASS	Dataset PASS	0
2541_2117.las	LAS 1.4, PDRF 6	PASS	0	0	PASS	PASS	0 / 68	PASS	Dataset PASS	0
2541_2119.las	LAS 1.4, PDRF 6	PASS	0	0	PASS	PASS	0 / 68	PASS	Dataset PASS	0
2541_2121.las	LAS 1.4, PDRF 6	PASS	0	0	PASS	PASS	0 / 68	PASS	Dataset PASS	0
2541_2123.las	LAS 1.4, PDRF 6	PASS	0	0	PASS	PASS	0 / 68	PASS	Dataset PASS	0
2541_2125.las	LAS 1.4, PDRF 6	PASS	0	0	PASS	PASS	0 / 68	PASS	Dataset PASS	0
2541_2127.las	LAS 1.4, PDRF 6	PASS	0	0	PASS	PASS	0 / 68	PASS	Dataset PASS	0
2543_2017.las	LAS 1.4, PDRF 6	PASS	0	0	PASS	PASS	0 / 68	PASS	Dataset PASS	0
2543_2019.las	LAS 1.4, PDRF 6	PASS	0	0	PASS	PASS	0 / 68	PASS	Dataset PASS	0
2543_2021.las	LAS 1.4, PDRF 6	PASS	0	0	PASS	PASS	0 / 68	PASS	Dataset PASS	0
2543_2023.las	LAS 1.4, PDRF 6	PASS	0	0	PASS	PASS	0 / 68	PASS	Dataset PASS	0
2543_2025.las	LAS 1.4, PDRF 6	PASS	0	0	PASS	PASS	0 / 68	PASS	Dataset PASS	0
2543_2027.las	LAS 1.4, PDRF 6	PASS	0	0	PASS	PASS	0 / 68	PASS	Dataset PASS	0
2543_2029.las	LAS 1.4, PDRF 6	PASS	0	0	PASS	PASS	0 / 68	PASS	Dataset PASS	0
2543_2031.las	LAS 1.4, PDRF 6	PASS	0	0	PASS	PASS	0 / 68	PASS	Dataset PASS	0
2543_2033.las	LAS 1.4, PDRF 6	PASS	0	0	PASS	PASS	0 / 68	PASS	Dataset PASS	0
2543_2035.las	LAS 1.4, PDRF 6	PASS	0	0	PASS	PASS	0 / 68	PASS	Dataset PASS	0
2543_2037.las	LAS 1.4, PDRF 6	PASS	0	0	PASS	PASS	0 / 68	PASS	Dataset PASS	0
2543_2039.las	LAS 1.4, PDRF 6	PASS	0	0	PASS	PASS	0 / 68	PASS	Dataset PASS	0
2543_2041.las	LAS 1.4, PDRF 6	PASS	0	0	PASS	PASS	0 / 68	PASS	Dataset PASS	0
2543_2043.las	LAS 1.4, PDRF 6	PASS	0	0	PASS	PASS	0 / 68	PASS	Dataset PASS	0
2543_2045.las	LAS 1.4, PDRF 6	PASS	0	0	PASS	PASS	0 / 68	PASS	Dataset PASS	0

DPH-1.1 Report on ASPRS LAS File Format (Tiled Data) - Compliance - continued

File	LAS Version/PDRF	System ID	Legacy Point Count	Legacy Return Counts	File Source ID	Global Encoding	VLRs / EVLRs	WKT	Intensity	Point Count with Bad Return Info
2543_2047.las	LAS 1.4, PDRF 6	PASS	0	0	PASS	PASS	0 / 68	PASS	Dataset PASS	0
2543_2049.las	LAS 1.4, PDRF 6	PASS	0	0	PASS	PASS	0 / 68	PASS	Dataset PASS	0
2543_2051.las	LAS 1.4, PDRF 6	PASS	0	0	PASS	PASS	0 / 68	PASS	Dataset PASS	0
2543_2053.las	LAS 1.4, PDRF 6	PASS	0	0	PASS	PASS	0 / 68	PASS	Dataset PASS	0
2543_2055.las	LAS 1.4, PDRF 6	PASS	0	0	PASS	PASS	0 / 68	PASS	Dataset PASS	0
2543_2057.las	LAS 1.4, PDRF 6	PASS	0	0	PASS	PASS	0 / 68	PASS	Dataset PASS	0
2543_2059.las	LAS 1.4, PDRF 6	PASS	0	0	PASS	PASS	0 / 68	PASS	Dataset PASS	0
2543_2061.las	LAS 1.4, PDRF 6	PASS	0	0	PASS	PASS	0 / 68	PASS	Dataset PASS	0
2543_2063.las	LAS 1.4, PDRF 6	PASS	0	0	PASS	PASS	0 / 68	PASS	Dataset PASS	0
2543_2065.las	LAS 1.4, PDRF 6	PASS	0	0	PASS	PASS	0 / 68	PASS	Dataset PASS	0
2543_2067.las	LAS 1.4, PDRF 6	PASS	0	0	PASS	PASS	0 / 68	PASS	Dataset PASS	0
2543_2069.las	LAS 1.4, PDRF 6	PASS	0	0	PASS	PASS	0 / 68	PASS	Dataset PASS	0
2543_2071.las	LAS 1.4, PDRF 6	PASS	0	0	PASS	PASS	0 / 68	PASS	Dataset PASS	0
2543_2073.las	LAS 1.4, PDRF 6	PASS	0	0	PASS	PASS	0 / 68	PASS	Dataset PASS	0
2543_2075.las	LAS 1.4, PDRF 6	PASS	0	0	PASS	PASS	0 / 68	PASS	Dataset PASS	0
2543_2077.las	LAS 1.4, PDRF 6	PASS	0	0	PASS	PASS	0 / 68	PASS	Dataset PASS	0
2543_2079.las	LAS 1.4, PDRF 6	PASS	0	0	PASS	PASS	0 / 68	PASS	Dataset PASS	0
2543_2081.las	LAS 1.4, PDRF 6	PASS	0	0	PASS	PASS	0 / 68	PASS	Dataset PASS	0
2543_2083.las	LAS 1.4, PDRF 6	PASS	0	0	PASS	PASS	0 / 68	PASS	Dataset PASS	0
2543_2085.las	LAS 1.4, PDRF 6	PASS	0	0	PASS	PASS	0 / 68	PASS	Dataset PASS	0
2543_2087.las	LAS 1.4, PDRF 6	PASS	0	0	PASS	PASS	0 / 68	PASS	Dataset PASS	0
2543_2089.las	LAS 1.4, PDRF 6	PASS	0	0	PASS	PASS	0 / 68	PASS	Dataset PASS	0
2543_2091.las	LAS 1.4, PDRF 6	PASS	0	0	PASS	PASS	0 / 68	PASS	Dataset PASS	0
2543_2093.las	LAS 1.4, PDRF 6	PASS	0	0	PASS	PASS	0 / 68	PASS	Dataset PASS	0
2543_2095.las	LAS 1.4, PDRF 6	PASS	0	0	PASS	PASS	0 / 68	PASS	Dataset PASS	0
2543_2097.las	LAS 1.4, PDRF 6	PASS	0	0	PASS	PASS	0 / 68	PASS	Dataset PASS	0
2543_2099.las	LAS 1.4, PDRF 6	PASS	0	0	PASS	PASS	0 / 68	PASS	Dataset PASS	0
2543_2101.las	LAS 1.4, PDRF 6	PASS	0	0	PASS	PASS	0 / 68	PASS	Dataset PASS	0
2543_2103.las	LAS 1.4, PDRF 6	PASS	0	0	PASS	PASS	0 / 68	PASS	Dataset PASS	0
2543_2105.las	LAS 1.4, PDRF 6	PASS	0	0	PASS	PASS	0 / 68	PASS	Dataset PASS	0
2543_2107.las	LAS 1.4, PDRF 6	PASS	0	0	PASS	PASS	0 / 68	PASS	Dataset PASS	0
2543_2109.las	LAS 1.4, PDRF 6	PASS	0	0	PASS	PASS	0 / 68	PASS	Dataset PASS	0
2543_2111.las	LAS 1.4, PDRF 6	PASS	0	0	PASS	PASS	0 / 68	PASS	Dataset PASS	0
2543_2113.las	LAS 1.4, PDRF 6	PASS	0	0	PASS	PASS	0 / 68	PASS	Dataset PASS	0
2543_2115.las	LAS 1.4, PDRF 6	PASS	0	0	PASS	PASS	0 / 68	PASS	Dataset PASS	0
2543_2117.las	LAS 1.4, PDRF 6	PASS	0	0	PASS	PASS	0 / 68	PASS	Dataset PASS	0
2543_2119.las	LAS 1.4, PDRF 6	PASS	0	0	PASS	PASS	0 / 68	PASS	Dataset PASS	0
2543_2121.las	LAS 1.4, PDRF 6	PASS	0	0	PASS	PASS	0 / 68	PASS	Dataset PASS	0
2543_2123.las	LAS 1.4, PDRF 6	PASS	0	0	PASS	PASS	0 / 68	PASS	Dataset PASS	0
2543_2125.las	LAS 1.4, PDRF 6	PASS	0	0	PASS	PASS	0 / 68	PASS	Dataset PASS	0
2543_2127.las	LAS 1.4, PDRF 6	PASS	0	0	PASS	PASS	0 / 68	PASS	Dataset PASS	0
2545_2017.las	LAS 1.4, PDRF 6	PASS	0	0	PASS	PASS	0 / 68	PASS	Dataset PASS	0
2545_2019.las	LAS 1.4, PDRF 6	PASS	0	0	PASS	PASS	0 / 68	PASS	Dataset PASS	0
2545_2021.las	LAS 1.4, PDRF 6	PASS	0	0	PASS	PASS	0 / 68	PASS	Dataset PASS	0
2545_2023.las	LAS 1.4, PDRF 6	PASS	0	0	PASS	PASS	0 / 68	PASS	Dataset PASS	0
2545_2025.las	LAS 1.4, PDRF 6	PASS	0	0	PASS	PASS	0 / 68	PASS	Dataset PASS	0
2545_2027.las	LAS 1.4, PDRF 6	PASS	0	0	PASS	PASS	0 / 68	PASS	Dataset PASS	0
2545_2029.las	LAS 1.4, PDRF 6	PASS	0	0	PASS	PASS	0 / 68	PASS	Dataset PASS	0
2545_2031.las	LAS 1.4, PDRF 6	PASS	0	0	PASS	PASS	0 / 68	PASS	Dataset PASS	0

DPH-1.1 Report on ASPRS LAS File Format (Tiled Data) - Compliance - continued

File	LAS Version/PDRF	System ID	Legacy Point Count	Legacy Return Counts	File Source ID	Global Encoding	VLRs / EVLRs	WKT	Intensity	Point Count with Bad Return Info
2545_2033.las	LAS 1.4, PDRF 6	PASS	0	0	PASS	PASS	0 / 68	PASS	Dataset PASS	0
2545_2035.las	LAS 1.4, PDRF 6	PASS	0	0	PASS	PASS	0 / 68	PASS	Dataset PASS	0
2545_2037.las	LAS 1.4, PDRF 6	PASS	0	0	PASS	PASS	0 / 68	PASS	Dataset PASS	0
2545_2039.las	LAS 1.4, PDRF 6	PASS	0	0	PASS	PASS	0 / 68	PASS	Dataset PASS	0
2545_2041.las	LAS 1.4, PDRF 6	PASS	0	0	PASS	PASS	0 / 68	PASS	Dataset PASS	0
2545_2043.las	LAS 1.4, PDRF 6	PASS	0	0	PASS	PASS	0 / 68	PASS	Dataset PASS	0
2545_2045.las	LAS 1.4, PDRF 6	PASS	0	0	PASS	PASS	0 / 68	PASS	Dataset PASS	0
2545_2047.las	LAS 1.4, PDRF 6	PASS	0	0	PASS	PASS	0 / 68	PASS	Dataset PASS	0
2545_2049.las	LAS 1.4, PDRF 6	PASS	0	0	PASS	PASS	0 / 68	PASS	Dataset PASS	0
2545_2051.las	LAS 1.4, PDRF 6	PASS	0	0	PASS	PASS	0 / 68	PASS	Dataset PASS	0
2545_2053.las	LAS 1.4, PDRF 6	PASS	0	0	PASS	PASS	0 / 68	PASS	Dataset PASS	0
2545_2055.las	LAS 1.4, PDRF 6	PASS	0	0	PASS	PASS	0 / 68	PASS	Dataset PASS	0
2545_2057.las	LAS 1.4, PDRF 6	PASS	0	0	PASS	PASS	0 / 68	PASS	Dataset PASS	0
2545_2059.las	LAS 1.4, PDRF 6	PASS	0	0	PASS	PASS	0 / 68	PASS	Dataset PASS	0
2545_2061.las	LAS 1.4, PDRF 6	PASS	0	0	PASS	PASS	0 / 68	PASS	Dataset PASS	0
2545_2063.las	LAS 1.4, PDRF 6	PASS	0	0	PASS	PASS	0 / 68	PASS	Dataset PASS	0
2545_2065.las	LAS 1.4, PDRF 6	PASS	0	0	PASS	PASS	0 / 68	PASS	Dataset PASS	0
2545_2067.las	LAS 1.4, PDRF 6	PASS	0	0	PASS	PASS	0 / 68	PASS	Dataset PASS	0
2545_2069.las	LAS 1.4, PDRF 6	PASS	0	0	PASS	PASS	0 / 68	PASS	Dataset PASS	0
2545_2071.las	LAS 1.4, PDRF 6	PASS	0	0	PASS	PASS	0 / 68	PASS	Dataset PASS	0
2545_2073.las	LAS 1.4, PDRF 6	PASS	0	0	PASS	PASS	0 / 68	PASS	Dataset PASS	0
2545_2075.las	LAS 1.4, PDRF 6	PASS	0	0	PASS	PASS	0 / 68	PASS	Dataset PASS	0
2545_2077.las	LAS 1.4, PDRF 6	PASS	0	0	PASS	PASS	0 / 68	PASS	Dataset PASS	0
2545_2079.las	LAS 1.4, PDRF 6	PASS	0	0	PASS	PASS	0 / 68	PASS	Dataset PASS	0
2545_2081.las	LAS 1.4, PDRF 6	PASS	0	0	PASS	PASS	0 / 68	PASS	Dataset PASS	0
2545_2083.las	LAS 1.4, PDRF 6	PASS	0	0	PASS	PASS	0 / 68	PASS	Dataset PASS	0
2545_2085.las	LAS 1.4, PDRF 6	PASS	0	0	PASS	PASS	0 / 68	PASS	Dataset PASS	0
2545_2087.las	LAS 1.4, PDRF 6	PASS	0	0	PASS	PASS	0 / 68	PASS	Dataset PASS	0
2545_2089.las	LAS 1.4, PDRF 6	PASS	0	0	PASS	PASS	0 / 68	PASS	Dataset PASS	0
2545_2091.las	LAS 1.4, PDRF 6	PASS	0	0	PASS	PASS	0 / 68	PASS	Dataset PASS	0
2545_2093.las	LAS 1.4, PDRF 6	PASS	0	0	PASS	PASS	0 / 68	PASS	Dataset PASS	0
2545_2095.las	LAS 1.4, PDRF 6	PASS	0	0	PASS	PASS	0 / 68	PASS	Dataset PASS	0
2545_2097.las	LAS 1.4, PDRF 6	PASS	0	0	PASS	PASS	0 / 68	PASS	Dataset PASS	0
2545_2099.las	LAS 1.4, PDRF 6	PASS	0	0	PASS	PASS	0 / 68	PASS	Dataset PASS	0
2545_2101.las	LAS 1.4, PDRF 6	PASS	0	0	PASS	PASS	0 / 68	PASS	Dataset PASS	0
2545_2103.las	LAS 1.4, PDRF 6	PASS	0	0	PASS	PASS	0 / 68	PASS	Dataset PASS	0
2545_2105.las	LAS 1.4, PDRF 6	PASS	0	0	PASS	PASS	0 / 68	PASS	Dataset PASS	0
2545_2107.las	LAS 1.4, PDRF 6	PASS	0	0	PASS	PASS	0 / 68	PASS	Dataset PASS	0
2545_2109.las	LAS 1.4, PDRF 6	PASS	0	0	PASS	PASS	0 / 68	PASS	Dataset PASS	0
2545_2111.las	LAS 1.4, PDRF 6	PASS	0	0	PASS	PASS	0 / 68	PASS	Dataset PASS	0
2545_2113.las	LAS 1.4, PDRF 6	PASS	0	0	PASS	PASS	0 / 68	PASS	Dataset PASS	0
2545_2115.las	LAS 1.4, PDRF 6	PASS	0	0	PASS	PASS	0 / 68	PASS	Dataset PASS	0
2545_2117.las	LAS 1.4, PDRF 6	PASS	0	0	PASS	PASS	0 / 68	PASS	Dataset PASS	0
2545_2119.las	LAS 1.4, PDRF 6	PASS	0	0	PASS	PASS	0 / 68	PASS	Dataset PASS	0
2545_2121.las	LAS 1.4, PDRF 6	PASS	0	0	PASS	PASS	0 / 68	PASS	Dataset PASS	0
2545_2123.las	LAS 1.4, PDRF 6	PASS	0	0	PASS	PASS	0 / 68	PASS	Dataset PASS	0
2545_2125.las	LAS 1.4, PDRF 6	PASS	0	0	PASS	PASS	0 / 68	PASS	Dataset PASS	0
2545_2127.las	LAS 1.4, PDRF 6	PASS	0	0	PASS	PASS	0 / 68	PASS	Dataset PASS	0
2547_2017.las	LAS 1.4, PDRF 6	PASS	0	0	PASS	PASS	0 / 68	PASS	Dataset PASS	0

DPH-1.1 Report on ASPRS LAS File Format (Tiled Data) - Compliance - continued

File	LAS Version/PDRF	System ID	Legacy Point Count	Legacy Return Counts	File Source ID	Global Encoding	VLRs / EVLRs	WKT	Intensity	Point Count with Bad Return Info
2547_2019.las	LAS 1.4, PDRF 6	PASS	0	0	PASS	PASS	0 / 68	PASS	Dataset PASS	0
2547_2021.las	LAS 1.4, PDRF 6	PASS	0	0	PASS	PASS	0 / 68	PASS	Dataset PASS	0
2547_2023.las	LAS 1.4, PDRF 6	PASS	0	0	PASS	PASS	0 / 68	PASS	Dataset PASS	0
2547_2025.las	LAS 1.4, PDRF 6	PASS	0	0	PASS	PASS	0 / 68	PASS	Dataset PASS	0
2547_2027.las	LAS 1.4, PDRF 6	PASS	0	0	PASS	PASS	0 / 68	PASS	Dataset PASS	0
2547_2029.las	LAS 1.4, PDRF 6	PASS	0	0	PASS	PASS	0 / 68	PASS	Dataset PASS	0
2547_2031.las	LAS 1.4, PDRF 6	PASS	0	0	PASS	PASS	0 / 68	PASS	Dataset PASS	0
2547_2033.las	LAS 1.4, PDRF 6	PASS	0	0	PASS	PASS	0 / 68	PASS	Dataset PASS	0
2547_2035.las	LAS 1.4, PDRF 6	PASS	0	0	PASS	PASS	0 / 68	PASS	Dataset PASS	0
2547_2037.las	LAS 1.4, PDRF 6	PASS	0	0	PASS	PASS	0 / 68	PASS	Dataset PASS	0
2547_2039.las	LAS 1.4, PDRF 6	PASS	0	0	PASS	PASS	0 / 68	PASS	Dataset PASS	0
2547_2041.las	LAS 1.4, PDRF 6	PASS	0	0	PASS	PASS	0 / 68	PASS	Dataset PASS	0
2547_2043.las	LAS 1.4, PDRF 6	PASS	0	0	PASS	PASS	0 / 68	PASS	Dataset PASS	0
2547_2045.las	LAS 1.4, PDRF 6	PASS	0	0	PASS	PASS	0 / 68	PASS	Dataset PASS	0
2547_2047.las	LAS 1.4, PDRF 6	PASS	0	0	PASS	PASS	0 / 68	PASS	Dataset PASS	0
2547_2049.las	LAS 1.4, PDRF 6	PASS	0	0	PASS	PASS	0 / 68	PASS	Dataset PASS	0
2547_2051.las	LAS 1.4, PDRF 6	PASS	0	0	PASS	PASS	0 / 68	PASS	Dataset PASS	0
2547_2053.las	LAS 1.4, PDRF 6	PASS	0	0	PASS	PASS	0 / 68	PASS	Dataset PASS	0
2547_2055.las	LAS 1.4, PDRF 6	PASS	0	0	PASS	PASS	0 / 68	PASS	Dataset PASS	0
2547_2057.las	LAS 1.4, PDRF 6	PASS	0	0	PASS	PASS	0 / 68	PASS	Dataset PASS	0
2547_2059.las	LAS 1.4, PDRF 6	PASS	0	0	PASS	PASS	0 / 68	PASS	Dataset PASS	0
2547_2061.las	LAS 1.4, PDRF 6	PASS	0	0	PASS	PASS	0 / 68	PASS	Dataset PASS	0
2547_2063.las	LAS 1.4, PDRF 6	PASS	0	0	PASS	PASS	0 / 68	PASS	Dataset PASS	0
2547_2065.las	LAS 1.4, PDRF 6	PASS	0	0	PASS	PASS	0 / 68	PASS	Dataset PASS	0
2547_2067.las	LAS 1.4, PDRF 6	PASS	0	0	PASS	PASS	0 / 68	PASS	Dataset PASS	0
2547_2069.las	LAS 1.4, PDRF 6	PASS	0	0	PASS	PASS	0 / 68	PASS	Dataset PASS	0
2547_2071.las	LAS 1.4, PDRF 6	PASS	0	0	PASS	PASS	0 / 68	PASS	Dataset PASS	0
2547_2073.las	LAS 1.4, PDRF 6	PASS	0	0	PASS	PASS	0 / 68	PASS	Dataset PASS	0
2547_2075.las	LAS 1.4, PDRF 6	PASS	0	0	PASS	PASS	0 / 68	PASS	Dataset PASS	0
2547_2077.las	LAS 1.4, PDRF 6	PASS	0	0	PASS	PASS	0 / 68	PASS	Dataset PASS	0
2547_2079.las	LAS 1.4, PDRF 6	PASS	0	0	PASS	PASS	0 / 68	PASS	Dataset PASS	0
2547_2081.las	LAS 1.4, PDRF 6	PASS	0	0	PASS	PASS	0 / 68	PASS	Dataset PASS	0
2547_2083.las	LAS 1.4, PDRF 6	PASS	0	0	PASS	PASS	0 / 68	PASS	Dataset PASS	0
2547_2085.las	LAS 1.4, PDRF 6	PASS	0	0	PASS	PASS	0 / 68	PASS	Dataset PASS	0
2547_2087.las	LAS 1.4, PDRF 6	PASS	0	0	PASS	PASS	0 / 68	PASS	Dataset PASS	0
2547_2089.las	LAS 1.4, PDRF 6	PASS	0	0	PASS	PASS	0 / 68	PASS	Dataset PASS	0
2547_2091.las	LAS 1.4, PDRF 6	PASS	0	0	PASS	PASS	0 / 68	PASS	Dataset PASS	0
2547_2093.las	LAS 1.4, PDRF 6	PASS	0	0	PASS	PASS	0 / 68	PASS	Dataset PASS	0
2547_2095.las	LAS 1.4, PDRF 6	PASS	0	0	PASS	PASS	0 / 68	PASS	Dataset PASS	0
2547_2097.las	LAS 1.4, PDRF 6	PASS	0	0	PASS	PASS	0 / 68	PASS	Dataset PASS	0
2547_2099.las	LAS 1.4, PDRF 6	PASS	0	0	PASS	PASS	0 / 68	PASS	Dataset PASS	0
2547_2101.las	LAS 1.4, PDRF 6	PASS	0	0	PASS	PASS	0 / 68	PASS	Dataset PASS	0
2547_2103.las	LAS 1.4, PDRF 6	PASS	0	0	PASS	PASS	0 / 68	PASS	Dataset PASS	0
2547_2105.las	LAS 1.4, PDRF 6	PASS	0	0	PASS	PASS	0 / 68	PASS	Dataset PASS	0
2547_2107.las	LAS 1.4, PDRF 6	PASS	0	0	PASS	PASS	0 / 68	PASS	Dataset PASS	0
2547_2109.las	LAS 1.4, PDRF 6	PASS	0	0	PASS	PASS	0 / 68	PASS	Dataset PASS	0
2547_2111.las	LAS 1.4, PDRF 6	PASS	0	0	PASS	PASS	0 / 68	PASS	Dataset PASS	0
2547_2113.las	LAS 1.4, PDRF 6	PASS	0	0	PASS	PASS	0 / 68	PASS	Dataset PASS	0
2547_2115.las	LAS 1.4, PDRF 6	PASS	0	0	PASS	PASS	0 / 68	PASS	Dataset PASS	0

DPH-1.1 Report on ASPRS LAS File Format (Tiled Data) - Compliance - continued

File	LAS Version/PDRF	System ID	Legacy Point Count	Legacy Return Counts	File Source ID	Global Encoding	VLRs / EVLRs	WKT	Intensity	Point Count with Bad Return Info
2547_2117.las	LAS 1.4, PDRF 6	PASS	0	0	PASS	PASS	0 / 68	PASS	Dataset PASS	0
2547_2119.las	LAS 1.4, PDRF 6	PASS	0	0	PASS	PASS	0 / 68	PASS	Dataset PASS	0
2547_2121.las	LAS 1.4, PDRF 6	PASS	0	0	PASS	PASS	0 / 68	PASS	Dataset PASS	0
2547_2123.las	LAS 1.4, PDRF 6	PASS	0	0	PASS	PASS	0 / 68	PASS	Dataset PASS	0
2547_2125.las	LAS 1.4, PDRF 6	PASS	0	0	PASS	PASS	0 / 68	PASS	Dataset PASS	0
2547_2127.las	LAS 1.4, PDRF 6	PASS	0	0	PASS	PASS	0 / 68	PASS	Dataset PASS	0
2549_2017.las	LAS 1.4, PDRF 6	PASS	0	0	PASS	PASS	0 / 68	PASS	Dataset PASS	0
2549_2019.las	LAS 1.4, PDRF 6	PASS	0	0	PASS	PASS	0 / 68	PASS	Dataset PASS	0
2549_2021.las	LAS 1.4, PDRF 6	PASS	0	0	PASS	PASS	0 / 68	PASS	Dataset PASS	0
2549_2023.las	LAS 1.4, PDRF 6	PASS	0	0	PASS	PASS	0 / 68	PASS	Dataset PASS	0
2549_2025.las	LAS 1.4, PDRF 6	PASS	0	0	PASS	PASS	0 / 68	PASS	Dataset PASS	0
2549_2027.las	LAS 1.4, PDRF 6	PASS	0	0	PASS	PASS	0 / 68	PASS	Dataset PASS	0
2549_2029.las	LAS 1.4, PDRF 6	PASS	0	0	PASS	PASS	0 / 68	PASS	Dataset PASS	0
2549_2031.las	LAS 1.4, PDRF 6	PASS	0	0	PASS	PASS	0 / 68	PASS	Dataset PASS	0
2549_2033.las	LAS 1.4, PDRF 6	PASS	0	0	PASS	PASS	0 / 68	PASS	Dataset PASS	0
2549_2035.las	LAS 1.4, PDRF 6	PASS	0	0	PASS	PASS	0 / 68	PASS	Dataset PASS	0
2549_2037.las	LAS 1.4, PDRF 6	PASS	0	0	PASS	PASS	0 / 68	PASS	Dataset PASS	0
2549_2039.las	LAS 1.4, PDRF 6	PASS	0	0	PASS	PASS	0 / 68	PASS	Dataset PASS	0
2549_2041.las	LAS 1.4, PDRF 6	PASS	0	0	PASS	PASS	0 / 68	PASS	Dataset PASS	0
2549_2043.las	LAS 1.4, PDRF 6	PASS	0	0	PASS	PASS	0 / 68	PASS	Dataset PASS	0
2549_2045.las	LAS 1.4, PDRF 6	PASS	0	0	PASS	PASS	0 / 68	PASS	Dataset PASS	0
2549_2047.las	LAS 1.4, PDRF 6	PASS	0	0	PASS	PASS	0 / 68	PASS	Dataset PASS	0
2549_2049.las	LAS 1.4, PDRF 6	PASS	0	0	PASS	PASS	0 / 68	PASS	Dataset PASS	0
2549_2051.las	LAS 1.4, PDRF 6	PASS	0	0	PASS	PASS	0 / 68	PASS	Dataset PASS	0
2549_2053.las	LAS 1.4, PDRF 6	PASS	0	0	PASS	PASS	0 / 68	PASS	Dataset PASS	0
2549_2055.las	LAS 1.4, PDRF 6	PASS	0	0	PASS	PASS	0 / 68	PASS	Dataset PASS	0
2549_2057.las	LAS 1.4, PDRF 6	PASS	0	0	PASS	PASS	0 / 68	PASS	Dataset PASS	0
2549_2059.las	LAS 1.4, PDRF 6	PASS	0	0	PASS	PASS	0 / 68	PASS	Dataset PASS	0
2549_2061.las	LAS 1.4, PDRF 6	PASS	0	0	PASS	PASS	0 / 68	PASS	Dataset PASS	0
2549_2063.las	LAS 1.4, PDRF 6	PASS	0	0	PASS	PASS	0 / 68	PASS	Dataset PASS	0
2549_2065.las	LAS 1.4, PDRF 6	PASS	0	0	PASS	PASS	0 / 68	PASS	Dataset PASS	0
2549_2067.las	LAS 1.4, PDRF 6	PASS	0	0	PASS	PASS	0 / 68	PASS	Dataset PASS	0
2549_2069.las	LAS 1.4, PDRF 6	PASS	0	0	PASS	PASS	0 / 68	PASS	Dataset PASS	0
2549_2071.las	LAS 1.4, PDRF 6	PASS	0	0	PASS	PASS	0 / 68	PASS	Dataset PASS	0
2549_2073.las	LAS 1.4, PDRF 6	PASS	0	0	PASS	PASS	0 / 68	PASS	Dataset PASS	0
2549_2075.las	LAS 1.4, PDRF 6	PASS	0	0	PASS	PASS	0 / 68	PASS	Dataset PASS	0
2549_2077.las	LAS 1.4, PDRF 6	PASS	0	0	PASS	PASS	0 / 68	PASS	Dataset PASS	0
2549_2079.las	LAS 1.4, PDRF 6	PASS	0	0	PASS	PASS	0 / 68	PASS	Dataset PASS	0
2549_2081.las	LAS 1.4, PDRF 6	PASS	0	0	PASS	PASS	0 / 68	PASS	Dataset PASS	0
2549_2083.las	LAS 1.4, PDRF 6	PASS	0	0	PASS	PASS	0 / 68	PASS	Dataset PASS	0
2549_2085.las	LAS 1.4, PDRF 6	PASS	0	0	PASS	PASS	0 / 68	PASS	Dataset PASS	0
2549_2087.las	LAS 1.4, PDRF 6	PASS	0	0	PASS	PASS	0 / 68	PASS	Dataset PASS	0
2549_2089.las	LAS 1.4, PDRF 6	PASS	0	0	PASS	PASS	0 / 68	PASS	Dataset PASS	0
2549_2091.las	LAS 1.4, PDRF 6	PASS	0	0	PASS	PASS	0 / 68	PASS	Dataset PASS	0
2549_2093.las	LAS 1.4, PDRF 6	PASS	0	0	PASS	PASS	0 / 68	PASS	Dataset PASS	0
2549_2095.las	LAS 1.4, PDRF 6	PASS	0	0	PASS	PASS	0 / 68	PASS	Dataset PASS	0
2549_2097.las	LAS 1.4, PDRF 6	PASS	0	0	PASS	PASS	0 / 68	PASS	Dataset PASS	0
2549_2099.las	LAS 1.4, PDRF 6	PASS	0	0	PASS	PASS	0 / 68	PASS	Dataset PASS	0
2549_2101.las	LAS 1.4, PDRF 6	PASS	0	0	PASS	PASS	0 / 68	PASS	Dataset PASS	0

DPH-1.1 Report on ASPRS LAS File Format (Tiled Data) - Compliance - continued

File	LAS Version/PDRF	System ID	Legacy Point Count	Legacy Return Counts	File Source ID	Global Encoding	VLRs / EVLRs	WKT	Intensity	Point Count with Bad Return Info
2549_2103.las	LAS 1.4, PDRF 6	PASS	0	0	PASS	PASS	0 / 68	PASS	Dataset PASS	0
2549_2105.las	LAS 1.4, PDRF 6	PASS	0	0	PASS	PASS	0 / 68	PASS	Dataset PASS	0
2549_2107.las	LAS 1.4, PDRF 6	PASS	0	0	PASS	PASS	0 / 68	PASS	Dataset PASS	0
2549_2109.las	LAS 1.4, PDRF 6	PASS	0	0	PASS	PASS	0 / 68	PASS	Dataset PASS	0
2549_2111.las	LAS 1.4, PDRF 6	PASS	0	0	PASS	PASS	0 / 68	PASS	Dataset PASS	0
2549_2113.las	LAS 1.4, PDRF 6	PASS	0	0	PASS	PASS	0 / 68	PASS	Dataset PASS	0
2549_2115.las	LAS 1.4, PDRF 6	PASS	0	0	PASS	PASS	0 / 68	PASS	Dataset PASS	0
2549_2117.las	LAS 1.4, PDRF 6	PASS	0	0	PASS	PASS	0 / 68	PASS	Dataset PASS	0
2549_2119.las	LAS 1.4, PDRF 6	PASS	0	0	PASS	PASS	0 / 68	PASS	Dataset PASS	0
2549_2121.las	LAS 1.4, PDRF 6	PASS	0	0	PASS	PASS	0 / 68	PASS	Dataset PASS	0
2549_2123.las	LAS 1.4, PDRF 6	PASS	0	0	PASS	PASS	0 / 68	PASS	Dataset PASS	0
2549_2125.las	LAS 1.4, PDRF 6	PASS	0	0	PASS	PASS	0 / 68	PASS	Dataset PASS	0
2549_2127.las	LAS 1.4, PDRF 6	PASS	0	0	PASS	PASS	0 / 68	PASS	Dataset PASS	0
2551_2017.las	LAS 1.4, PDRF 6	PASS	0	0	PASS	PASS	0 / 68	PASS	Dataset PASS	0
2551_2019.las	LAS 1.4, PDRF 6	PASS	0	0	PASS	PASS	0 / 68	PASS	Dataset PASS	0
2551_2021.las	LAS 1.4, PDRF 6	PASS	0	0	PASS	PASS	0 / 68	PASS	Dataset PASS	0
2551_2023.las	LAS 1.4, PDRF 6	PASS	0	0	PASS	PASS	0 / 68	PASS	Dataset PASS	0
2551_2025.las	LAS 1.4, PDRF 6	PASS	0	0	PASS	PASS	0 / 68	PASS	Dataset PASS	0
2551_2027.las	LAS 1.4, PDRF 6	PASS	0	0	PASS	PASS	0 / 68	PASS	Dataset PASS	0
2551_2029.las	LAS 1.4, PDRF 6	PASS	0	0	PASS	PASS	0 / 68	PASS	Dataset PASS	0
2551_2031.las	LAS 1.4, PDRF 6	PASS	0	0	PASS	PASS	0 / 68	PASS	Dataset PASS	0
2551_2033.las	LAS 1.4, PDRF 6	PASS	0	0	PASS	PASS	0 / 68	PASS	Dataset PASS	0
2551_2035.las	LAS 1.4, PDRF 6	PASS	0	0	PASS	PASS	0 / 68	PASS	Dataset PASS	0
2551_2037.las	LAS 1.4, PDRF 6	PASS	0	0	PASS	PASS	0 / 68	PASS	Dataset PASS	0
2551_2039.las	LAS 1.4, PDRF 6	PASS	0	0	PASS	PASS	0 / 68	PASS	Dataset PASS	0
2551_2041.las	LAS 1.4, PDRF 6	PASS	0	0	PASS	PASS	0 / 68	PASS	Dataset PASS	0
2551_2043.las	LAS 1.4, PDRF 6	PASS	0	0	PASS	PASS	0 / 68	PASS	Dataset PASS	0
2551_2045.las	LAS 1.4, PDRF 6	PASS	0	0	PASS	PASS	0 / 68	PASS	Dataset PASS	0
2551_2047.las	LAS 1.4, PDRF 6	PASS	0	0	PASS	PASS	0 / 68	PASS	Dataset PASS	0
2551_2049.las	LAS 1.4, PDRF 6	PASS	0	0	PASS	PASS	0 / 68	PASS	Dataset PASS	0
2551_2051.las	LAS 1.4, PDRF 6	PASS	0	0	PASS	PASS	0 / 68	PASS	Dataset PASS	0
2551_2053.las	LAS 1.4, PDRF 6	PASS	0	0	PASS	PASS	0 / 68	PASS	Dataset PASS	0
2551_2055.las	LAS 1.4, PDRF 6	PASS	0	0	PASS	PASS	0 / 68	PASS	Dataset PASS	0
2551_2057.las	LAS 1.4, PDRF 6	PASS	0	0	PASS	PASS	0 / 68	PASS	Dataset PASS	0
2551_2059.las	LAS 1.4, PDRF 6	PASS	0	0	PASS	PASS	0 / 68	PASS	Dataset PASS	0
2551_2061.las	LAS 1.4, PDRF 6	PASS	0	0	PASS	PASS	0 / 68	PASS	Dataset PASS	0
2551_2063.las	LAS 1.4, PDRF 6	PASS	0	0	PASS	PASS	0 / 68	PASS	Dataset PASS	0
2551_2065.las	LAS 1.4, PDRF 6	PASS	0	0	PASS	PASS	0 / 68	PASS	Dataset PASS	0
2551_2067.las	LAS 1.4, PDRF 6	PASS	0	0	PASS	PASS	0 / 68	PASS	Dataset PASS	0
2551_2069.las	LAS 1.4, PDRF 6	PASS	0	0	PASS	PASS	0 / 68	PASS	Dataset PASS	0
2551_2071.las	LAS 1.4, PDRF 6	PASS	0	0	PASS	PASS	0 / 68	PASS	Dataset PASS	0
2551_2073.las	LAS 1.4, PDRF 6	PASS	0	0	PASS	PASS	0 / 68	PASS	Dataset PASS	0
2551_2075.las	LAS 1.4, PDRF 6	PASS	0	0	PASS	PASS	0 / 68	PASS	Dataset PASS	0
2551_2077.las	LAS 1.4, PDRF 6	PASS	0	0	PASS	PASS	0 / 68	PASS	Dataset PASS	0
2551_2079.las	LAS 1.4, PDRF 6	PASS	0	0	PASS	PASS	0 / 68	PASS	Dataset PASS	0
2551_2081.las	LAS 1.4, PDRF 6	PASS	0	0	PASS	PASS	0 / 68	PASS	Dataset PASS	0
2551_2083.las	LAS 1.4, PDRF 6	PASS	0	0	PASS	PASS	0 / 68	PASS	Dataset PASS	0
2551_2085.las	LAS 1.4, PDRF 6	PASS	0	0	PASS	PASS	0 / 68	PASS	Dataset PASS	0
2551_2087.las	LAS 1.4, PDRF 6	PASS	0	0	PASS	PASS	0 / 68	PASS	Dataset PASS	0

DPH-1.1 Report on ASPRS LAS File Format (Tiled Data) - Compliance - continued

File	LAS Version/PDRF	System ID	Legacy Point Count	Legacy Return Counts	File Source ID	Global Encoding	VLRs / EVLRs	WKT	Intensity	Point Count with Bad Return Info
2551_2089.las	LAS 1.4, PDRF 6	PASS	0	0	PASS	PASS	0 / 68	PASS	Dataset PASS	0
2551_2091.las	LAS 1.4, PDRF 6	PASS	0	0	PASS	PASS	0 / 68	PASS	Dataset PASS	0
2551_2093.las	LAS 1.4, PDRF 6	PASS	0	0	PASS	PASS	0 / 68	PASS	Dataset PASS	0
2551_2095.las	LAS 1.4, PDRF 6	PASS	0	0	PASS	PASS	0 / 68	PASS	Dataset PASS	0
2551_2097.las	LAS 1.4, PDRF 6	PASS	0	0	PASS	PASS	0 / 68	PASS	Dataset PASS	0
2551_2099.las	LAS 1.4, PDRF 6	PASS	0	0	PASS	PASS	0 / 68	PASS	Dataset PASS	0
2551_2101.las	LAS 1.4, PDRF 6	PASS	0	0	PASS	PASS	0 / 68	PASS	Dataset PASS	0
2551_2103.las	LAS 1.4, PDRF 6	PASS	0	0	PASS	PASS	0 / 68	PASS	Dataset PASS	0
2551_2105.las	LAS 1.4, PDRF 6	PASS	0	0	PASS	PASS	0 / 68	PASS	Dataset PASS	0
2551_2107.las	LAS 1.4, PDRF 6	PASS	0	0	PASS	PASS	0 / 68	PASS	Dataset PASS	0
2551_2109.las	LAS 1.4, PDRF 6	PASS	0	0	PASS	PASS	0 / 68	PASS	Dataset PASS	0
2551_2111.las	LAS 1.4, PDRF 6	PASS	0	0	PASS	PASS	0 / 68	PASS	Dataset PASS	0
2551_2113.las	LAS 1.4, PDRF 6	PASS	0	0	PASS	PASS	0 / 68	PASS	Dataset PASS	0
2551_2115.las	LAS 1.4, PDRF 6	PASS	0	0	PASS	PASS	0 / 68	PASS	Dataset PASS	0
2551_2117.las	LAS 1.4, PDRF 6	PASS	0	0	PASS	PASS	0 / 68	PASS	Dataset PASS	0
2551_2119.las	LAS 1.4, PDRF 6	PASS	0	0	PASS	PASS	0 / 68	PASS	Dataset PASS	0
2551_2121.las	LAS 1.4, PDRF 6	PASS	0	0	PASS	PASS	0 / 68	PASS	Dataset PASS	0
2551_2123.las	LAS 1.4, PDRF 6	PASS	0	0	PASS	PASS	0 / 68	PASS	Dataset PASS	0
2551_2125.las	LAS 1.4, PDRF 6	PASS	0	0	PASS	PASS	0 / 68	PASS	Dataset PASS	0
2551_2127.las	LAS 1.4, PDRF 6	PASS	0	0	PASS	PASS	0 / 68	PASS	Dataset PASS	0
2553_2017.las	LAS 1.4, PDRF 6	PASS	0	0	PASS	PASS	0 / 68	PASS	Dataset PASS	0
2553_2019.las	LAS 1.4, PDRF 6	PASS	0	0	PASS	PASS	0 / 68	PASS	Dataset PASS	0
2553_2021.las	LAS 1.4, PDRF 6	PASS	0	0	PASS	PASS	0 / 68	PASS	Dataset PASS	0
2553_2023.las	LAS 1.4, PDRF 6	PASS	0	0	PASS	PASS	0 / 68	PASS	Dataset PASS	0
2553_2025.las	LAS 1.4, PDRF 6	PASS	0	0	PASS	PASS	0 / 68	PASS	Dataset PASS	0
2553_2027.las	LAS 1.4, PDRF 6	PASS	0	0	PASS	PASS	0 / 68	PASS	Dataset PASS	0
2553_2029.las	LAS 1.4, PDRF 6	PASS	0	0	PASS	PASS	0 / 68	PASS	Dataset PASS	0
2553_2031.las	LAS 1.4, PDRF 6	PASS	0	0	PASS	PASS	0 / 68	PASS	Dataset PASS	0
2553_2033.las	LAS 1.4, PDRF 6	PASS	0	0	PASS	PASS	0 / 68	PASS	Dataset PASS	0
2553_2035.las	LAS 1.4, PDRF 6	PASS	0	0	PASS	PASS	0 / 68	PASS	Dataset PASS	0
2553_2037.las	LAS 1.4, PDRF 6	PASS	0	0	PASS	PASS	0 / 68	PASS	Dataset PASS	0
2553_2039.las	LAS 1.4, PDRF 6	PASS	0	0	PASS	PASS	0 / 68	PASS	Dataset PASS	0
2553_2041.las	LAS 1.4, PDRF 6	PASS	0	0	PASS	PASS	0 / 68	PASS	Dataset PASS	0
2553_2043.las	LAS 1.4, PDRF 6	PASS	0	0	PASS	PASS	0 / 68	PASS	Dataset PASS	0
2553_2045.las	LAS 1.4, PDRF 6	PASS	0	0	PASS	PASS	0 / 68	PASS	Dataset PASS	0
2553_2047.las	LAS 1.4, PDRF 6	PASS	0	0	PASS	PASS	0 / 68	PASS	Dataset PASS	0
2553_2049.las	LAS 1.4, PDRF 6	PASS	0	0	PASS	PASS	0 / 68	PASS	Dataset PASS	0
2553_2051.las	LAS 1.4, PDRF 6	PASS	0	0	PASS	PASS	0 / 68	PASS	Dataset PASS	0
2553_2053.las	LAS 1.4, PDRF 6	PASS	0	0	PASS	PASS	0 / 68	PASS	Dataset PASS	0
2553_2055.las	LAS 1.4, PDRF 6	PASS	0	0	PASS	PASS	0 / 68	PASS	Dataset PASS	0
2553_2057.las	LAS 1.4, PDRF 6	PASS	0	0	PASS	PASS	0 / 68	PASS	Dataset PASS	0
2553_2059.las	LAS 1.4, PDRF 6	PASS	0	0	PASS	PASS	0 / 68	PASS	Dataset PASS	0
2553_2061.las	LAS 1.4, PDRF 6	PASS	0	0	PASS	PASS	0 / 68	PASS	Dataset PASS	0
2553_2063.las	LAS 1.4, PDRF 6	PASS	0	0	PASS	PASS	0 / 68	PASS	Dataset PASS	0
2553_2065.las	LAS 1.4, PDRF 6	PASS	0	0	PASS	PASS	0 / 68	PASS	Dataset PASS	0
2553_2067.las	LAS 1.4, PDRF 6	PASS	0	0	PASS	PASS	0 / 68	PASS	Dataset PASS	0
2553_2069.las	LAS 1.4, PDRF 6	PASS	0	0	PASS	PASS	0 / 68	PASS	Dataset PASS	0
2553_2071.las	LAS 1.4, PDRF 6	PASS	0	0	PASS	PASS	0 / 68	PASS	Dataset PASS	0
2553_2073.las	LAS 1.4, PDRF 6	PASS	0	0	PASS	PASS	0 / 68	PASS	Dataset PASS	0

DPH-1.1 Report on ASPRS LAS File Format (Tiled Data) - Compliance - continued

File	LAS Version/PDRF	System ID	Legacy Point Count	Legacy Return Counts	File Source ID	Global Encoding	VLRs / EVLRs	WKT	Intensity	Point Count with Bad Return Info
2553_2075.las	LAS 1.4, PDRF 6	PASS	0	0	PASS	PASS	0 / 68	PASS	Dataset PASS	0
2553_2077.las	LAS 1.4, PDRF 6	PASS	0	0	PASS	PASS	0 / 68	PASS	Dataset PASS	0
2553_2079.las	LAS 1.4, PDRF 6	PASS	0	0	PASS	PASS	0 / 68	PASS	Dataset PASS	0
2553_2081.las	LAS 1.4, PDRF 6	PASS	0	0	PASS	PASS	0 / 68	PASS	Dataset PASS	0
2553_2083.las	LAS 1.4, PDRF 6	PASS	0	0	PASS	PASS	0 / 68	PASS	Dataset PASS	0
2553_2085.las	LAS 1.4, PDRF 6	PASS	0	0	PASS	PASS	0 / 68	PASS	Dataset PASS	0
2553_2087.las	LAS 1.4, PDRF 6	PASS	0	0	PASS	PASS	0 / 68	PASS	Dataset PASS	0
2553_2089.las	LAS 1.4, PDRF 6	PASS	0	0	PASS	PASS	0 / 68	PASS	Dataset PASS	0
2553_2091.las	LAS 1.4, PDRF 6	PASS	0	0	PASS	PASS	0 / 68	PASS	Dataset PASS	0
2553_2093.las	LAS 1.4, PDRF 6	PASS	0	0	PASS	PASS	0 / 68	PASS	Dataset PASS	0
2553_2095.las	LAS 1.4, PDRF 6	PASS	0	0	PASS	PASS	0 / 68	PASS	Dataset PASS	0
2553_2097.las	LAS 1.4, PDRF 6	PASS	0	0	PASS	PASS	0 / 68	PASS	Dataset PASS	0
2553_2099.las	LAS 1.4, PDRF 6	PASS	0	0	PASS	PASS	0 / 68	PASS	Dataset PASS	0
2553_2101.las	LAS 1.4, PDRF 6	PASS	0	0	PASS	PASS	0 / 68	PASS	Dataset PASS	0
2553_2103.las	LAS 1.4, PDRF 6	PASS	0	0	PASS	PASS	0 / 68	PASS	Dataset PASS	0
2553_2105.las	LAS 1.4, PDRF 6	PASS	0	0	PASS	PASS	0 / 68	PASS	Dataset PASS	0
2553_2107.las	LAS 1.4, PDRF 6	PASS	0	0	PASS	PASS	0 / 68	PASS	Dataset PASS	0
2553_2109.las	LAS 1.4, PDRF 6	PASS	0	0	PASS	PASS	0 / 68	PASS	Dataset PASS	0
2553_2111.las	LAS 1.4, PDRF 6	PASS	0	0	PASS	PASS	0 / 68	PASS	Dataset PASS	0
2553_2113.las	LAS 1.4, PDRF 6	PASS	0	0	PASS	PASS	0 / 68	PASS	Dataset PASS	0
2553_2115.las	LAS 1.4, PDRF 6	PASS	0	0	PASS	PASS	0 / 68	PASS	Dataset PASS	0
2553_2117.las	LAS 1.4, PDRF 6	PASS	0	0	PASS	PASS	0 / 68	PASS	Dataset PASS	0
2553_2119.las	LAS 1.4, PDRF 6	PASS	0	0	PASS	PASS	0 / 68	PASS	Dataset PASS	0
2553_2121.las	LAS 1.4, PDRF 6	PASS	0	0	PASS	PASS	0 / 68	PASS	Dataset PASS	0
2553_2123.las	LAS 1.4, PDRF 6	PASS	0	0	PASS	PASS	0 / 68	PASS	Dataset PASS	0
2553_2125.las	LAS 1.4, PDRF 6	PASS	0	0	PASS	PASS	0 / 68	PASS	Dataset PASS	0
2553_2127.las	LAS 1.4, PDRF 6	PASS	0	0	PASS	PASS	0 / 68	PASS	Dataset PASS	0
2555_2017.las	LAS 1.4, PDRF 6	PASS	0	0	PASS	PASS	0 / 68	PASS	Dataset PASS	0
2555_2019.las	LAS 1.4, PDRF 6	PASS	0	0	PASS	PASS	0 / 68	PASS	Dataset PASS	0
2555_2021.las	LAS 1.4, PDRF 6	PASS	0	0	PASS	PASS	0 / 68	PASS	Dataset PASS	0
2555_2023.las	LAS 1.4, PDRF 6	PASS	0	0	PASS	PASS	0 / 68	PASS	Dataset PASS	0
2555_2025.las	LAS 1.4, PDRF 6	PASS	0	0	PASS	PASS	0 / 68	PASS	Dataset PASS	0
2555_2027.las	LAS 1.4, PDRF 6	PASS	0	0	PASS	PASS	0 / 68	PASS	Dataset PASS	0
2555_2029.las	LAS 1.4, PDRF 6	PASS	0	0	PASS	PASS	0 / 68	PASS	Dataset PASS	0
2555_2031.las	LAS 1.4, PDRF 6	PASS	0	0	PASS	PASS	0 / 68	PASS	Dataset PASS	0
2555_2033.las	LAS 1.4, PDRF 6	PASS	0	0	PASS	PASS	0 / 68	PASS	Dataset PASS	0
2555_2035.las	LAS 1.4, PDRF 6	PASS	0	0	PASS	PASS	0 / 68	PASS	Dataset PASS	0
2555_2037.las	LAS 1.4, PDRF 6	PASS	0	0	PASS	PASS	0 / 68	PASS	Dataset PASS	0
2555_2039.las	LAS 1.4, PDRF 6	PASS	0	0	PASS	PASS	0 / 68	PASS	Dataset PASS	0
2555_2041.las	LAS 1.4, PDRF 6	PASS	0	0	PASS	PASS	0 / 68	PASS	Dataset PASS	0
2555_2043.las	LAS 1.4, PDRF 6	PASS	0	0	PASS	PASS	0 / 68	PASS	Dataset PASS	0
2555_2045.las	LAS 1.4, PDRF 6	PASS	0	0	PASS	PASS	0 / 68	PASS	Dataset PASS	0
2555_2047.las	LAS 1.4, PDRF 6	PASS	0	0	PASS	PASS	0 / 68	PASS	Dataset PASS	0
2555_2049.las	LAS 1.4, PDRF 6	PASS	0	0	PASS	PASS	0 / 68	PASS	Dataset PASS	0
2555_2051.las	LAS 1.4, PDRF 6	PASS	0	0	PASS	PASS	0 / 68	PASS	Dataset PASS	0
2555_2053.las	LAS 1.4, PDRF 6	PASS	0	0	PASS	PASS	0 / 68	PASS	Dataset PASS	0
2555_2055.las	LAS 1.4, PDRF 6	PASS	0	0	PASS	PASS	0 / 68	PASS	Dataset PASS	0
2555_2057.las	LAS 1.4, PDRF 6	PASS	0	0	PASS	PASS	0 / 68	PASS	Dataset PASS	0
2555_2059.las	LAS 1.4, PDRF 6	PASS	0	0	PASS	PASS	0 / 68	PASS	Dataset PASS	0

DPH-1.1 Report on ASPRS LAS File Format (Tiled Data) - Compliance - continued

File	LAS Version/PDRF	System ID	Legacy Point Count	Legacy Return Counts	File Source ID	Global Encoding	VLRs / EVLRs	WKT	Intensity	Point Count with Bad Return Info
2555_2061.las	LAS 1.4, PDRF 6	PASS	0	0	PASS	PASS	0 / 68	PASS	Dataset PASS	0
2555_2063.las	LAS 1.4, PDRF 6	PASS	0	0	PASS	PASS	0 / 68	PASS	Dataset PASS	0
2555_2065.las	LAS 1.4, PDRF 6	PASS	0	0	PASS	PASS	0 / 68	PASS	Dataset PASS	0
2555_2067.las	LAS 1.4, PDRF 6	PASS	0	0	PASS	PASS	0 / 68	PASS	Dataset PASS	0
2555_2069.las	LAS 1.4, PDRF 6	PASS	0	0	PASS	PASS	0 / 68	PASS	Dataset PASS	0
2555_2071.las	LAS 1.4, PDRF 6	PASS	0	0	PASS	PASS	0 / 68	PASS	Dataset PASS	0
2555_2073.las	LAS 1.4, PDRF 6	PASS	0	0	PASS	PASS	0 / 68	PASS	Dataset PASS	0
2555_2075.las	LAS 1.4, PDRF 6	PASS	0	0	PASS	PASS	0 / 68	PASS	Dataset PASS	0
2555_2077.las	LAS 1.4, PDRF 6	PASS	0	0	PASS	PASS	0 / 68	PASS	Dataset PASS	0
2555_2079.las	LAS 1.4, PDRF 6	PASS	0	0	PASS	PASS	0 / 68	PASS	Dataset PASS	0
2555_2081.las	LAS 1.4, PDRF 6	PASS	0	0	PASS	PASS	0 / 68	PASS	Dataset PASS	0
2555_2083.las	LAS 1.4, PDRF 6	PASS	0	0	PASS	PASS	0 / 68	PASS	Dataset PASS	0
2555_2085.las	LAS 1.4, PDRF 6	PASS	0	0	PASS	PASS	0 / 68	PASS	Dataset PASS	0
2555_2087.las	LAS 1.4, PDRF 6	PASS	0	0	PASS	PASS	0 / 68	PASS	Dataset PASS	0
2555_2089.las	LAS 1.4, PDRF 6	PASS	0	0	PASS	PASS	0 / 68	PASS	Dataset PASS	0
2555_2091.las	LAS 1.4, PDRF 6	PASS	0	0	PASS	PASS	0 / 68	PASS	Dataset PASS	0
2555_2093.las	LAS 1.4, PDRF 6	PASS	0	0	PASS	PASS	0 / 68	PASS	Dataset PASS	0
2555_2095.las	LAS 1.4, PDRF 6	PASS	0	0	PASS	PASS	0 / 68	PASS	Dataset PASS	0
2555_2097.las	LAS 1.4, PDRF 6	PASS	0	0	PASS	PASS	0 / 68	PASS	Dataset PASS	0
2555_2099.las	LAS 1.4, PDRF 6	PASS	0	0	PASS	PASS	0 / 68	PASS	Dataset PASS	0
2555_2101.las	LAS 1.4, PDRF 6	PASS	0	0	PASS	PASS	0 / 68	PASS	Dataset PASS	0
2555_2103.las	LAS 1.4, PDRF 6	PASS	0	0	PASS	PASS	0 / 68	PASS	Dataset PASS	0
2555_2105.las	LAS 1.4, PDRF 6	PASS	0	0	PASS	PASS	0 / 68	PASS	Dataset PASS	0
2555_2107.las	LAS 1.4, PDRF 6	PASS	0	0	PASS	PASS	0 / 68	PASS	Dataset PASS	0
2555_2109.las	LAS 1.4, PDRF 6	PASS	0	0	PASS	PASS	0 / 68	PASS	Dataset PASS	0
2555_2111.las	LAS 1.4, PDRF 6	PASS	0	0	PASS	PASS	0 / 68	PASS	Dataset PASS	0
2555_2113.las	LAS 1.4, PDRF 6	PASS	0	0	PASS	PASS	0 / 68	PASS	Dataset PASS	0
2555_2115.las	LAS 1.4, PDRF 6	PASS	0	0	PASS	PASS	0 / 68	PASS	Dataset PASS	0
2555_2117.las	LAS 1.4, PDRF 6	PASS	0	0	PASS	PASS	0 / 68	PASS	Dataset PASS	0
2555_2119.las	LAS 1.4, PDRF 6	PASS	0	0	PASS	PASS	0 / 68	PASS	Dataset PASS	0
2555_2121.las	LAS 1.4, PDRF 6	PASS	0	0	PASS	PASS	0 / 68	PASS	Dataset PASS	0
2555_2123.las	LAS 1.4, PDRF 6	PASS	0	0	PASS	PASS	0 / 68	PASS	Dataset PASS	0
2555_2125.las	LAS 1.4, PDRF 6	PASS	0	0	PASS	PASS	0 / 68	PASS	Dataset PASS	0
2555_2127.las	LAS 1.4, PDRF 6	PASS	0	0	PASS	PASS	0 / 68	PASS	Dataset PASS	0
2557_2017.las	LAS 1.4, PDRF 6	PASS	0	0	PASS	PASS	0 / 68	PASS	Dataset PASS	0
2557_2019.las	LAS 1.4, PDRF 6	PASS	0	0	PASS	PASS	0 / 68	PASS	Dataset PASS	0
2557_2021.las	LAS 1.4, PDRF 6	PASS	0	0	PASS	PASS	0 / 68	PASS	Dataset PASS	0
2557_2023.las	LAS 1.4, PDRF 6	PASS	0	0	PASS	PASS	0 / 68	PASS	Dataset PASS	0
2557_2025.las	LAS 1.4, PDRF 6	PASS	0	0	PASS	PASS	0 / 68	PASS	Dataset PASS	0
2557_2027.las	LAS 1.4, PDRF 6	PASS	0	0	PASS	PASS	0 / 68	PASS	Dataset PASS	0
2557_2029.las	LAS 1.4, PDRF 6	PASS	0	0	PASS	PASS	0 / 68	PASS	Dataset PASS	0
2557_2031.las	LAS 1.4, PDRF 6	PASS	0	0	PASS	PASS	0 / 68	PASS	Dataset PASS	0
2557_2033.las	LAS 1.4, PDRF 6	PASS	0	0	PASS	PASS	0 / 68	PASS	Dataset PASS	0
2557_2035.las	LAS 1.4, PDRF 6	PASS	0	0	PASS	PASS	0 / 68	PASS	Dataset PASS	0
2557_2037.las	LAS 1.4, PDRF 6	PASS	0	0	PASS	PASS	0 / 68	PASS	Dataset PASS	0
2557_2039.las	LAS 1.4, PDRF 6	PASS	0	0	PASS	PASS	0 / 68	PASS	Dataset PASS	0
2557_2041.las	LAS 1.4, PDRF 6	PASS	0	0	PASS	PASS	0 / 68	PASS	Dataset PASS	0
2557_2043.las	LAS 1.4, PDRF 6	PASS	0	0	PASS	PASS	0 / 68	PASS	Dataset PASS	0
2557_2045.las	LAS 1.4, PDRF 6	PASS	0	0	PASS	PASS	0 / 68	PASS	Dataset PASS	0

DPH-1.1 Report on ASPRS LAS File Format (Tiled Data) - Compliance - continued

File	LAS Version/PDRF	System ID	Legacy Point Count	Legacy Return Counts	File Source ID	Global Encoding	VLRs / EVLRs	WKT	Intensity	Point Count with Bad Return Info
2557_2047.las	LAS 1.4, PDRF 6	PASS	0	0	PASS	PASS	0 / 68	PASS	Dataset PASS	0
2557_2049.las	LAS 1.4, PDRF 6	PASS	0	0	PASS	PASS	0 / 68	PASS	Dataset PASS	0
2557_2051.las	LAS 1.4, PDRF 6	PASS	0	0	PASS	PASS	0 / 68	PASS	Dataset PASS	0
2557_2053.las	LAS 1.4, PDRF 6	PASS	0	0	PASS	PASS	0 / 68	PASS	Dataset PASS	0
2557_2055.las	LAS 1.4, PDRF 6	PASS	0	0	PASS	PASS	0 / 68	PASS	Dataset PASS	0
2557_2057.las	LAS 1.4, PDRF 6	PASS	0	0	PASS	PASS	0 / 68	PASS	Dataset PASS	0
2557_2059.las	LAS 1.4, PDRF 6	PASS	0	0	PASS	PASS	0 / 68	PASS	Dataset PASS	0
2557_2061.las	LAS 1.4, PDRF 6	PASS	0	0	PASS	PASS	0 / 68	PASS	Dataset PASS	0
2557_2063.las	LAS 1.4, PDRF 6	PASS	0	0	PASS	PASS	0 / 68	PASS	Dataset PASS	0
2557_2065.las	LAS 1.4, PDRF 6	PASS	0	0	PASS	PASS	0 / 68	PASS	Dataset PASS	0
2557_2067.las	LAS 1.4, PDRF 6	PASS	0	0	PASS	PASS	0 / 68	PASS	Dataset PASS	0
2557_2069.las	LAS 1.4, PDRF 6	PASS	0	0	PASS	PASS	0 / 68	PASS	Dataset PASS	0
2557_2071.las	LAS 1.4, PDRF 6	PASS	0	0	PASS	PASS	0 / 68	PASS	Dataset PASS	0
2557_2073.las	LAS 1.4, PDRF 6	PASS	0	0	PASS	PASS	0 / 68	PASS	Dataset PASS	0
2557_2075.las	LAS 1.4, PDRF 6	PASS	0	0	PASS	PASS	0 / 68	PASS	Dataset PASS	0
2557_2077.las	LAS 1.4, PDRF 6	PASS	0	0	PASS	PASS	0 / 68	PASS	Dataset PASS	0
2557_2079.las	LAS 1.4, PDRF 6	PASS	0	0	PASS	PASS	0 / 68	PASS	Dataset PASS	0
2557_2081.las	LAS 1.4, PDRF 6	PASS	0	0	PASS	PASS	0 / 68	PASS	Dataset PASS	0
2557_2083.las	LAS 1.4, PDRF 6	PASS	0	0	PASS	PASS	0 / 68	PASS	Dataset PASS	0
2557_2085.las	LAS 1.4, PDRF 6	PASS	0	0	PASS	PASS	0 / 68	PASS	Dataset PASS	0
2557_2087.las	LAS 1.4, PDRF 6	PASS	0	0	PASS	PASS	0 / 68	PASS	Dataset PASS	0
2557_2089.las	LAS 1.4, PDRF 6	PASS	0	0	PASS	PASS	0 / 68	PASS	Dataset PASS	0
2557_2091.las	LAS 1.4, PDRF 6	PASS	0	0	PASS	PASS	0 / 68	PASS	Dataset PASS	0
2557_2093.las	LAS 1.4, PDRF 6	PASS	0	0	PASS	PASS	0 / 68	PASS	Dataset PASS	0
2557_2095.las	LAS 1.4, PDRF 6	PASS	0	0	PASS	PASS	0 / 68	PASS	Dataset PASS	0
2557_2097.las	LAS 1.4, PDRF 6	PASS	0	0	PASS	PASS	0 / 68	PASS	Dataset PASS	0
2557_2099.las	LAS 1.4, PDRF 6	PASS	0	0	PASS	PASS	0 / 68	PASS	Dataset PASS	0
2557_2101.las	LAS 1.4, PDRF 6	PASS	0	0	PASS	PASS	0 / 68	PASS	Dataset PASS	0
2557_2103.las	LAS 1.4, PDRF 6	PASS	0	0	PASS	PASS	0 / 68	PASS	Dataset PASS	0
2557_2105.las	LAS 1.4, PDRF 6	PASS	0	0	PASS	PASS	0 / 68	PASS	Dataset PASS	0
2557_2107.las	LAS 1.4, PDRF 6	PASS	0	0	PASS	PASS	0 / 68	PASS	Dataset PASS	0
2557_2109.las	LAS 1.4, PDRF 6	PASS	0	0	PASS	PASS	0 / 68	PASS	Dataset PASS	0
2557_2111.las	LAS 1.4, PDRF 6	PASS	0	0	PASS	PASS	0 / 68	PASS	Dataset PASS	0
2557_2113.las	LAS 1.4, PDRF 6	PASS	0	0	PASS	PASS	0 / 68	PASS	Dataset PASS	0
2557_2115.las	LAS 1.4, PDRF 6	PASS	0	0	PASS	PASS	0 / 68	PASS	Dataset PASS	0
2557_2117.las	LAS 1.4, PDRF 6	PASS	0	0	PASS	PASS	0 / 68	PASS	Dataset PASS	0
2557_2119.las	LAS 1.4, PDRF 6	PASS	0	0	PASS	PASS	0 / 68	PASS	Dataset PASS	0
2557_2121.las	LAS 1.4, PDRF 6	PASS	0	0	PASS	PASS	0 / 68	PASS	Dataset PASS	0
2557_2123.las	LAS 1.4, PDRF 6	PASS	0	0	PASS	PASS	0 / 68	PASS	Dataset PASS	0
2557_2125.las	LAS 1.4, PDRF 6	PASS	0	0	PASS	PASS	0 / 68	PASS	Dataset PASS	0
2557_2127.las	LAS 1.4, PDRF 6	PASS	0	0	PASS	PASS	0 / 68	PASS	Dataset PASS	0
2559_2017.las	LAS 1.4, PDRF 6	PASS	0	0	PASS	PASS	0 / 68	PASS	Dataset PASS	0
2559_2019.las	LAS 1.4, PDRF 6	PASS	0	0	PASS	PASS	0 / 68	PASS	Dataset PASS	0
2559_2021.las	LAS 1.4, PDRF 6	PASS	0	0	PASS	PASS	0 / 68	PASS	Dataset PASS	0
2559_2023.las	LAS 1.4, PDRF 6	PASS	0	0	PASS	PASS	0 / 68	PASS	Dataset PASS	0
2559_2025.las	LAS 1.4, PDRF 6	PASS	0	0	PASS	PASS	0 / 68	PASS	Dataset PASS	0
2559_2027.las	LAS 1.4, PDRF 6	PASS	0	0	PASS	PASS	0 / 68	PASS	Dataset PASS	0
2559_2029.las	LAS 1.4, PDRF 6	PASS	0	0	PASS	PASS	0 / 68	PASS	Dataset PASS	0
2559_2031.las	LAS 1.4, PDRF 6	PASS	0	0	PASS	PASS	0 / 68	PASS	Dataset PASS	0

DPH-1.1 Report on ASPRS LAS File Format (Tiled Data) - Compliance - continued

File	LAS Version/PDRF	System ID	Legacy Point Count	Legacy Return Counts	File Source ID	Global Encoding	VLRs / EVLRs	WKT	Intensity	Point Count with Bad Return Info
2559_2033.las	LAS 1.4, PDRF 6	PASS	0	0	PASS	PASS	0 / 68	PASS	Dataset PASS	0
2559_2035.las	LAS 1.4, PDRF 6	PASS	0	0	PASS	PASS	0 / 68	PASS	Dataset PASS	0
2559_2037.las	LAS 1.4, PDRF 6	PASS	0	0	PASS	PASS	0 / 68	PASS	Dataset PASS	0
2559_2039.las	LAS 1.4, PDRF 6	PASS	0	0	PASS	PASS	0 / 68	PASS	Dataset PASS	0
2559_2041.las	LAS 1.4, PDRF 6	PASS	0	0	PASS	PASS	0 / 68	PASS	Dataset PASS	0
2559_2043.las	LAS 1.4, PDRF 6	PASS	0	0	PASS	PASS	0 / 68	PASS	Dataset PASS	0
2559_2045.las	LAS 1.4, PDRF 6	PASS	0	0	PASS	PASS	0 / 68	PASS	Dataset PASS	0
2559_2047.las	LAS 1.4, PDRF 6	PASS	0	0	PASS	PASS	0 / 68	PASS	Dataset PASS	0
2559_2049.las	LAS 1.4, PDRF 6	PASS	0	0	PASS	PASS	0 / 68	PASS	Dataset PASS	0
2559_2051.las	LAS 1.4, PDRF 6	PASS	0	0	PASS	PASS	0 / 68	PASS	Dataset PASS	0
2559_2053.las	LAS 1.4, PDRF 6	PASS	0	0	PASS	PASS	0 / 68	PASS	Dataset PASS	0
2559_2055.las	LAS 1.4, PDRF 6	PASS	0	0	PASS	PASS	0 / 68	PASS	Dataset PASS	0
2559_2057.las	LAS 1.4, PDRF 6	PASS	0	0	PASS	PASS	0 / 68	PASS	Dataset PASS	0
2559_2059.las	LAS 1.4, PDRF 6	PASS	0	0	PASS	PASS	0 / 68	PASS	Dataset PASS	0
2559_2061.las	LAS 1.4, PDRF 6	PASS	0	0	PASS	PASS	0 / 68	PASS	Dataset PASS	0
2559_2063.las	LAS 1.4, PDRF 6	PASS	0	0	PASS	PASS	0 / 68	PASS	Dataset PASS	0
2559_2065.las	LAS 1.4, PDRF 6	PASS	0	0	PASS	PASS	0 / 68	PASS	Dataset PASS	0
2559_2067.las	LAS 1.4, PDRF 6	PASS	0	0	PASS	PASS	0 / 68	PASS	Dataset PASS	0
2559_2069.las	LAS 1.4, PDRF 6	PASS	0	0	PASS	PASS	0 / 68	PASS	Dataset PASS	0
2559_2071.las	LAS 1.4, PDRF 6	PASS	0	0	PASS	PASS	0 / 68	PASS	Dataset PASS	0
2559_2073.las	LAS 1.4, PDRF 6	PASS	0	0	PASS	PASS	0 / 68	PASS	Dataset PASS	0
2559_2075.las	LAS 1.4, PDRF 6	PASS	0	0	PASS	PASS	0 / 68	PASS	Dataset PASS	0
2559_2077.las	LAS 1.4, PDRF 6	PASS	0	0	PASS	PASS	0 / 68	PASS	Dataset PASS	0
2559_2079.las	LAS 1.4, PDRF 6	PASS	0	0	PASS	PASS	0 / 68	PASS	Dataset PASS	0
2559_2081.las	LAS 1.4, PDRF 6	PASS	0	0	PASS	PASS	0 / 68	PASS	Dataset PASS	0
2559_2083.las	LAS 1.4, PDRF 6	PASS	0	0	PASS	PASS	0 / 68	PASS	Dataset PASS	0
2559_2085.las	LAS 1.4, PDRF 6	PASS	0	0	PASS	PASS	0 / 68	PASS	Dataset PASS	0
2559_2087.las	LAS 1.4, PDRF 6	PASS	0	0	PASS	PASS	0 / 68	PASS	Dataset PASS	0
2559_2089.las	LAS 1.4, PDRF 6	PASS	0	0	PASS	PASS	0 / 68	PASS	Dataset PASS	0
2559_2091.las	LAS 1.4, PDRF 6	PASS	0	0	PASS	PASS	0 / 68	PASS	Dataset PASS	0
2559_2093.las	LAS 1.4, PDRF 6	PASS	0	0	PASS	PASS	0 / 68	PASS	Dataset PASS	0
2559_2095.las	LAS 1.4, PDRF 6	PASS	0	0	PASS	PASS	0 / 68	PASS	Dataset PASS	0
2559_2097.las	LAS 1.4, PDRF 6	PASS	0	0	PASS	PASS	0 / 68	PASS	Dataset PASS	0
2559_2099.las	LAS 1.4, PDRF 6	PASS	0	0	PASS	PASS	0 / 68	PASS	Dataset PASS	0
2559_2101.las	LAS 1.4, PDRF 6	PASS	0	0	PASS	PASS	0 / 68	PASS	Dataset PASS	0
2559_2103.las	LAS 1.4, PDRF 6	PASS	0	0	PASS	PASS	0 / 68	PASS	Dataset PASS	0
2559_2105.las	LAS 1.4, PDRF 6	PASS	0	0	PASS	PASS	0 / 68	PASS	Dataset PASS	0
2559_2107.las	LAS 1.4, PDRF 6	PASS	0	0	PASS	PASS	0 / 68	PASS	Dataset PASS	0
2559_2109.las	LAS 1.4, PDRF 6	PASS	0	0	PASS	PASS	0 / 68	PASS	Dataset PASS	0
2559_2111.las	LAS 1.4, PDRF 6	PASS	0	0	PASS	PASS	0 / 68	PASS	Dataset PASS	0
2559_2113.las	LAS 1.4, PDRF 6	PASS	0	0	PASS	PASS	0 / 68	PASS	Dataset PASS	0
2559_2115.las	LAS 1.4, PDRF 6	PASS	0	0	PASS	PASS	0 / 68	PASS	Dataset PASS	0
2559_2117.las	LAS 1.4, PDRF 6	PASS	0	0	PASS	PASS	0 / 68	PASS	Dataset PASS	0
2559_2119.las	LAS 1.4, PDRF 6	PASS	0	0	PASS	PASS	0 / 68	PASS	Dataset PASS	0
2559_2121.las	LAS 1.4, PDRF 6	PASS	0	0	PASS	PASS	0 / 68	PASS	Dataset PASS	0
2559_2123.las	LAS 1.4, PDRF 6	PASS	0	0	PASS	PASS	0 / 68	PASS	Dataset PASS	0
2559_2125.las	LAS 1.4, PDRF 6	PASS	0	0	PASS	PASS	0 / 68	PASS	Dataset PASS	0
2559_2127.las	LAS 1.4, PDRF 6	PASS	0	0	PASS	PASS	0 / 68	PASS	Dataset PASS	0
2561_2017.las	LAS 1.4, PDRF 6	PASS	0	0	PASS	PASS	0 / 68	PASS	Dataset PASS	0

DPH-1.1 Report on ASPRS LAS File Format (Tiled Data) - Compliance - continued

File	LAS Version/PDRF	System ID	Legacy Point Count	Legacy Return Counts	File Source ID	Global Encoding	VLRs / EVLRs	WKT	Intensity	Point Count with Bad Return Info
2561_2019.las	LAS 1.4, PDRF 6	PASS	0	0	PASS	PASS	0 / 68	PASS	Dataset PASS	0
2561_2021.las	LAS 1.4, PDRF 6	PASS	0	0	PASS	PASS	0 / 68	PASS	Dataset PASS	0
2561_2023.las	LAS 1.4, PDRF 6	PASS	0	0	PASS	PASS	0 / 68	PASS	Dataset PASS	0
2561_2025.las	LAS 1.4, PDRF 6	PASS	0	0	PASS	PASS	0 / 68	PASS	Dataset PASS	0
2561_2027.las	LAS 1.4, PDRF 6	PASS	0	0	PASS	PASS	0 / 68	PASS	Dataset PASS	0
2561_2029.las	LAS 1.4, PDRF 6	PASS	0	0	PASS	PASS	0 / 68	PASS	Dataset PASS	0
2561_2031.las	LAS 1.4, PDRF 6	PASS	0	0	PASS	PASS	0 / 68	PASS	Dataset PASS	0
2561_2033.las	LAS 1.4, PDRF 6	PASS	0	0	PASS	PASS	0 / 68	PASS	Dataset PASS	0
2561_2035.las	LAS 1.4, PDRF 6	PASS	0	0	PASS	PASS	0 / 68	PASS	Dataset PASS	0
2561_2037.las	LAS 1.4, PDRF 6	PASS	0	0	PASS	PASS	0 / 68	PASS	Dataset PASS	0
2561_2039.las	LAS 1.4, PDRF 6	PASS	0	0	PASS	PASS	0 / 68	PASS	Dataset PASS	0
2561_2041.las	LAS 1.4, PDRF 6	PASS	0	0	PASS	PASS	0 / 68	PASS	Dataset PASS	0
2561_2043.las	LAS 1.4, PDRF 6	PASS	0	0	PASS	PASS	0 / 68	PASS	Dataset PASS	0
2561_2045.las	LAS 1.4, PDRF 6	PASS	0	0	PASS	PASS	0 / 68	PASS	Dataset PASS	0
2561_2047.las	LAS 1.4, PDRF 6	PASS	0	0	PASS	PASS	0 / 68	PASS	Dataset PASS	0
2561_2049.las	LAS 1.4, PDRF 6	PASS	0	0	PASS	PASS	0 / 68	PASS	Dataset PASS	0
2561_2051.las	LAS 1.4, PDRF 6	PASS	0	0	PASS	PASS	0 / 68	PASS	Dataset PASS	0
2561_2053.las	LAS 1.4, PDRF 6	PASS	0	0	PASS	PASS	0 / 68	PASS	Dataset PASS	0
2561_2055.las	LAS 1.4, PDRF 6	PASS	0	0	PASS	PASS	0 / 68	PASS	Dataset PASS	0
2561_2057.las	LAS 1.4, PDRF 6	PASS	0	0	PASS	PASS	0 / 68	PASS	Dataset PASS	0
2561_2059.las	LAS 1.4, PDRF 6	PASS	0	0	PASS	PASS	0 / 68	PASS	Dataset PASS	0
2561_2061.las	LAS 1.4, PDRF 6	PASS	0	0	PASS	PASS	0 / 68	PASS	Dataset PASS	0
2561_2063.las	LAS 1.4, PDRF 6	PASS	0	0	PASS	PASS	0 / 68	PASS	Dataset PASS	0
2561_2065.las	LAS 1.4, PDRF 6	PASS	0	0	PASS	PASS	0 / 68	PASS	Dataset PASS	0
2561_2067.las	LAS 1.4, PDRF 6	PASS	0	0	PASS	PASS	0 / 68	PASS	Dataset PASS	0
2561_2069.las	LAS 1.4, PDRF 6	PASS	0	0	PASS	PASS	0 / 68	PASS	Dataset PASS	0
2561_2071.las	LAS 1.4, PDRF 6	PASS	0	0	PASS	PASS	0 / 68	PASS	Dataset PASS	0
2561_2073.las	LAS 1.4, PDRF 6	PASS	0	0	PASS	PASS	0 / 68	PASS	Dataset PASS	0
2561_2075.las	LAS 1.4, PDRF 6	PASS	0	0	PASS	PASS	0 / 68	PASS	Dataset PASS	0
2561_2077.las	LAS 1.4, PDRF 6	PASS	0	0	PASS	PASS	0 / 68	PASS	Dataset PASS	0
2561_2079.las	LAS 1.4, PDRF 6	PASS	0	0	PASS	PASS	0 / 68	PASS	Dataset PASS	0
2561_2081.las	LAS 1.4, PDRF 6	PASS	0	0	PASS	PASS	0 / 68	PASS	Dataset PASS	0
2561_2083.las	LAS 1.4, PDRF 6	PASS	0	0	PASS	PASS	0 / 68	PASS	Dataset PASS	0
2561_2085.las	LAS 1.4, PDRF 6	PASS	0	0	PASS	PASS	0 / 68	PASS	Dataset PASS	0
2561_2087.las	LAS 1.4, PDRF 6	PASS	0	0	PASS	PASS	0 / 68	PASS	Dataset PASS	0
2561_2089.las	LAS 1.4, PDRF 6	PASS	0	0	PASS	PASS	0 / 68	PASS	Dataset PASS	0
2561_2091.las	LAS 1.4, PDRF 6	PASS	0	0	PASS	PASS	0 / 68	PASS	Dataset PASS	0
2561_2093.las	LAS 1.4, PDRF 6	PASS	0	0	PASS	PASS	0 / 68	PASS	Dataset PASS	0
2561_2095.las	LAS 1.4, PDRF 6	PASS	0	0	PASS	PASS	0 / 68	PASS	Dataset PASS	0
2561_2097.las	LAS 1.4, PDRF 6	PASS	0	0	PASS	PASS	0 / 68	PASS	Dataset PASS	0
2561_2099.las	LAS 1.4, PDRF 6	PASS	0	0	PASS	PASS	0 / 68	PASS	Dataset PASS	0
2561_2101.las	LAS 1.4, PDRF 6	PASS	0	0	PASS	PASS	0 / 68	PASS	Dataset PASS	0
2561_2103.las	LAS 1.4, PDRF 6	PASS	0	0	PASS	PASS	0 / 68	PASS	Dataset PASS	0
2561_2105.las	LAS 1.4, PDRF 6	PASS	0	0	PASS	PASS	0 / 68	PASS	Dataset PASS	0
2561_2107.las	LAS 1.4, PDRF 6	PASS	0	0	PASS	PASS	0 / 68	PASS	Dataset PASS	0
2561_2109.las	LAS 1.4, PDRF 6	PASS	0	0	PASS	PASS	0 / 68	PASS	Dataset PASS	0
2561_2111.las	LAS 1.4, PDRF 6	PASS	0	0	PASS	PASS	0 / 68	PASS	Dataset PASS	0
2561_2113.las	LAS 1.4, PDRF 6	PASS	0	0	PASS	PASS	0 / 68	PASS	Dataset PASS	0
2561_2115.las	LAS 1.4, PDRF 6	PASS	0	0	PASS	PASS	0 / 68	PASS	Dataset PASS	0

DPH-1.1 Report on ASPRS LAS File Format (Tiled Data) - Compliance - continued

File	LAS Version/PDRF	System ID	Legacy Point Count	Legacy Return Counts	File Source ID	Global Encoding	VLRs / EVLRs	WKT	Intensity	Point Count with Bad Return Info
2561_2117.las	LAS 1.4, PDRF 6	PASS	0	0	PASS	PASS	0 / 68	PASS	Dataset PASS	0
2561_2119.las	LAS 1.4, PDRF 6	PASS	0	0	PASS	PASS	0 / 68	PASS	Dataset PASS	0
2561_2121.las	LAS 1.4, PDRF 6	PASS	0	0	PASS	PASS	0 / 68	PASS	Dataset PASS	0
2561_2123.las	LAS 1.4, PDRF 6	PASS	0	0	PASS	PASS	0 / 68	PASS	Dataset PASS	0
2561_2125.las	LAS 1.4, PDRF 6	PASS	0	0	PASS	PASS	0 / 68	PASS	Dataset PASS	0
2561_2127.las	LAS 1.4, PDRF 6	PASS	0	0	PASS	PASS	0 / 68	PASS	Dataset PASS	0
2563_2017.las	LAS 1.4, PDRF 6	PASS	0	0	PASS	PASS	0 / 68	PASS	Dataset PASS	0
2563_2019.las	LAS 1.4, PDRF 6	PASS	0	0	PASS	PASS	0 / 68	PASS	Dataset PASS	0
2563_2021.las	LAS 1.4, PDRF 6	PASS	0	0	PASS	PASS	0 / 68	PASS	Dataset PASS	0
2563_2023.las	LAS 1.4, PDRF 6	PASS	0	0	PASS	PASS	0 / 68	PASS	Dataset PASS	0
2563_2025.las	LAS 1.4, PDRF 6	PASS	0	0	PASS	PASS	0 / 68	PASS	Dataset PASS	0
2563_2027.las	LAS 1.4, PDRF 6	PASS	0	0	PASS	PASS	0 / 68	PASS	Dataset PASS	0
2563_2029.las	LAS 1.4, PDRF 6	PASS	0	0	PASS	PASS	0 / 68	PASS	Dataset PASS	0
2563_2031.las	LAS 1.4, PDRF 6	PASS	0	0	PASS	PASS	0 / 68	PASS	Dataset PASS	0
2563_2033.las	LAS 1.4, PDRF 6	PASS	0	0	PASS	PASS	0 / 68	PASS	Dataset PASS	0
2563_2035.las	LAS 1.4, PDRF 6	PASS	0	0	PASS	PASS	0 / 68	PASS	Dataset PASS	0
2563_2037.las	LAS 1.4, PDRF 6	PASS	0	0	PASS	PASS	0 / 68	PASS	Dataset PASS	0
2563_2039.las	LAS 1.4, PDRF 6	PASS	0	0	PASS	PASS	0 / 68	PASS	Dataset PASS	0
2563_2041.las	LAS 1.4, PDRF 6	PASS	0	0	PASS	PASS	0 / 68	PASS	Dataset PASS	0
2563_2043.las	LAS 1.4, PDRF 6	PASS	0	0	PASS	PASS	0 / 68	PASS	Dataset PASS	0
2563_2045.las	LAS 1.4, PDRF 6	PASS	0	0	PASS	PASS	0 / 68	PASS	Dataset PASS	0
2563_2047.las	LAS 1.4, PDRF 6	PASS	0	0	PASS	PASS	0 / 68	PASS	Dataset PASS	0
2563_2049.las	LAS 1.4, PDRF 6	PASS	0	0	PASS	PASS	0 / 68	PASS	Dataset PASS	0
2563_2051.las	LAS 1.4, PDRF 6	PASS	0	0	PASS	PASS	0 / 68	PASS	Dataset PASS	0
2563_2053.las	LAS 1.4, PDRF 6	PASS	0	0	PASS	PASS	0 / 68	PASS	Dataset PASS	0
2563_2055.las	LAS 1.4, PDRF 6	PASS	0	0	PASS	PASS	0 / 68	PASS	Dataset PASS	0
2563_2057.las	LAS 1.4, PDRF 6	PASS	0	0	PASS	PASS	0 / 68	PASS	Dataset PASS	0
2563_2059.las	LAS 1.4, PDRF 6	PASS	0	0	PASS	PASS	0 / 68	PASS	Dataset PASS	0
2563_2061.las	LAS 1.4, PDRF 6	PASS	0	0	PASS	PASS	0 / 68	PASS	Dataset PASS	0
2563_2063.las	LAS 1.4, PDRF 6	PASS	0	0	PASS	PASS	0 / 68	PASS	Dataset PASS	0
2563_2065.las	LAS 1.4, PDRF 6	PASS	0	0	PASS	PASS	0 / 68	PASS	Dataset PASS	0
2563_2067.las	LAS 1.4, PDRF 6	PASS	0	0	PASS	PASS	0 / 68	PASS	Dataset PASS	0
2563_2069.las	LAS 1.4, PDRF 6	PASS	0	0	PASS	PASS	0 / 68	PASS	Dataset PASS	0
2563_2071.las	LAS 1.4, PDRF 6	PASS	0	0	PASS	PASS	0 / 68	PASS	Dataset PASS	0
2563_2073.las	LAS 1.4, PDRF 6	PASS	0	0	PASS	PASS	0 / 68	PASS	Dataset PASS	0
2563_2075.las	LAS 1.4, PDRF 6	PASS	0	0	PASS	PASS	0 / 68	PASS	Dataset PASS	0
2563_2077.las	LAS 1.4, PDRF 6	PASS	0	0	PASS	PASS	0 / 68	PASS	Dataset PASS	0
2563_2079.las	LAS 1.4, PDRF 6	PASS	0	0	PASS	PASS	0 / 68	PASS	Dataset PASS	0
2563_2081.las	LAS 1.4, PDRF 6	PASS	0	0	PASS	PASS	0 / 68	PASS	Dataset PASS	0
2563_2083.las	LAS 1.4, PDRF 6	PASS	0	0	PASS	PASS	0 / 68	PASS	Dataset PASS	0
2563_2085.las	LAS 1.4, PDRF 6	PASS	0	0	PASS	PASS	0 / 68	PASS	Dataset PASS	0
2563_2087.las	LAS 1.4, PDRF 6	PASS	0	0	PASS	PASS	0 / 68	PASS	Dataset PASS	0
2563_2089.las	LAS 1.4, PDRF 6	PASS	0	0	PASS	PASS	0 / 68	PASS	Dataset PASS	0
2563_2091.las	LAS 1.4, PDRF 6	PASS	0	0	PASS	PASS	0 / 68	PASS	Dataset PASS	0
2563_2093.las	LAS 1.4, PDRF 6	PASS	0	0	PASS	PASS	0 / 68	PASS	Dataset PASS	0
2563_2095.las	LAS 1.4, PDRF 6	PASS	0	0	PASS	PASS	0 / 68	PASS	Dataset PASS	0
2563_2097.las	LAS 1.4, PDRF 6	PASS	0	0	PASS	PASS	0 / 68	PASS	Dataset PASS	0
2563_2099.las	LAS 1.4, PDRF 6	PASS	0	0	PASS	PASS	0 / 68	PASS	Dataset PASS	0
2563_2101.las	LAS 1.4, PDRF 6	PASS	0	0	PASS	PASS	0 / 68	PASS	Dataset PASS	0

DPH-1.1 Report on ASPRS LAS File Format (Tiled Data) - Compliance - continued

File	LAS Version/PDRF	System ID	Legacy Point Count	Legacy Return Counts	File Source ID	Global Encoding	VLRs / EVLRs	WKT	Intensity	Point Count with Bad Return Info
2563_2103.las	LAS 1.4, PDRF 6	PASS	0	0	PASS	PASS	0 / 68	PASS	Dataset PASS	0
2563_2105.las	LAS 1.4, PDRF 6	PASS	0	0	PASS	PASS	0 / 68	PASS	Dataset PASS	0
2563_2107.las	LAS 1.4, PDRF 6	PASS	0	0	PASS	PASS	0 / 68	PASS	Dataset PASS	0
2563_2109.las	LAS 1.4, PDRF 6	PASS	0	0	PASS	PASS	0 / 68	PASS	Dataset PASS	0
2563_2111.las	LAS 1.4, PDRF 6	PASS	0	0	PASS	PASS	0 / 68	PASS	Dataset PASS	0
2563_2113.las	LAS 1.4, PDRF 6	PASS	0	0	PASS	PASS	0 / 68	PASS	Dataset PASS	0
2563_2115.las	LAS 1.4, PDRF 6	PASS	0	0	PASS	PASS	0 / 68	PASS	Dataset PASS	0
2563_2117.las	LAS 1.4, PDRF 6	PASS	0	0	PASS	PASS	0 / 68	PASS	Dataset PASS	0
2563_2119.las	LAS 1.4, PDRF 6	PASS	0	0	PASS	PASS	0 / 68	PASS	Dataset PASS	0
2563_2121.las	LAS 1.4, PDRF 6	PASS	0	0	PASS	PASS	0 / 68	PASS	Dataset PASS	0
2563_2123.las	LAS 1.4, PDRF 6	PASS	0	0	PASS	PASS	0 / 68	PASS	Dataset PASS	0
2563_2125.las	LAS 1.4, PDRF 6	PASS	0	0	PASS	PASS	0 / 68	PASS	Dataset PASS	0
2563_2127.las	LAS 1.4, PDRF 6	PASS	0	0	PASS	PASS	0 / 68	PASS	Dataset PASS	0
2565_1999.las	LAS 1.4, PDRF 6	PASS	0	0	PASS	PASS	0 / 68	PASS	Dataset PASS	0
2565_2001.las	LAS 1.4, PDRF 6	PASS	0	0	PASS	PASS	0 / 68	PASS	Dataset PASS	0
2565_2003.las	LAS 1.4, PDRF 6	PASS	0	0	PASS	PASS	0 / 68	PASS	Dataset PASS	0
2565_2005.las	LAS 1.4, PDRF 6	PASS	0	0	PASS	PASS	0 / 68	PASS	Dataset PASS	0
2565_2007.las	LAS 1.4, PDRF 6	PASS	0	0	PASS	PASS	0 / 68	PASS	Dataset PASS	0
2565_2009.las	LAS 1.4, PDRF 6	PASS	0	0	PASS	PASS	0 / 68	PASS	Dataset PASS	0
2565_2011.las	LAS 1.4, PDRF 6	PASS	0	0	PASS	PASS	0 / 68	PASS	Dataset PASS	0
2565_2013.las	LAS 1.4, PDRF 6	PASS	0	0	PASS	PASS	0 / 68	PASS	Dataset PASS	0
2565_2015.las	LAS 1.4, PDRF 6	PASS	0	0	PASS	PASS	0 / 68	PASS	Dataset PASS	0
2565_2017.las	LAS 1.4, PDRF 6	PASS	0	0	PASS	PASS	0 / 68	PASS	Dataset PASS	0
2565_2019.las	LAS 1.4, PDRF 6	PASS	0	0	PASS	PASS	0 / 68	PASS	Dataset PASS	0
2565_2021.las	LAS 1.4, PDRF 6	PASS	0	0	PASS	PASS	0 / 68	PASS	Dataset PASS	0
2565_2023.las	LAS 1.4, PDRF 6	PASS	0	0	PASS	PASS	0 / 68	PASS	Dataset PASS	0
2565_2025.las	LAS 1.4, PDRF 6	PASS	0	0	PASS	PASS	0 / 68	PASS	Dataset PASS	0
2565_2027.las	LAS 1.4, PDRF 6	PASS	0	0	PASS	PASS	0 / 68	PASS	Dataset PASS	0
2565_2029.las	LAS 1.4, PDRF 6	PASS	0	0	PASS	PASS	0 / 68	PASS	Dataset PASS	0
2565_2031.las	LAS 1.4, PDRF 6	PASS	0	0	PASS	PASS	0 / 68	PASS	Dataset PASS	0
2565_2033.las	LAS 1.4, PDRF 6	PASS	0	0	PASS	PASS	0 / 68	PASS	Dataset PASS	0
2565_2035.las	LAS 1.4, PDRF 6	PASS	0	0	PASS	PASS	0 / 68	PASS	Dataset PASS	0
2565_2037.las	LAS 1.4, PDRF 6	PASS	0	0	PASS	PASS	0 / 68	PASS	Dataset PASS	0
2565_2039.las	LAS 1.4, PDRF 6	PASS	0	0	PASS	PASS	0 / 68	PASS	Dataset PASS	0
2565_2041.las	LAS 1.4, PDRF 6	PASS	0	0	PASS	PASS	0 / 68	PASS	Dataset PASS	0
2565_2043.las	LAS 1.4, PDRF 6	PASS	0	0	PASS	PASS	0 / 68	PASS	Dataset PASS	0
2565_2045.las	LAS 1.4, PDRF 6	PASS	0	0	PASS	PASS	0 / 68	PASS	Dataset PASS	0
2565_2047.las	LAS 1.4, PDRF 6	PASS	0	0	PASS	PASS	0 / 68	PASS	Dataset PASS	0
2565_2049.las	LAS 1.4, PDRF 6	PASS	0	0	PASS	PASS	0 / 68	PASS	Dataset PASS	0
2565_2051.las	LAS 1.4, PDRF 6	PASS	0	0	PASS	PASS	0 / 68	PASS	Dataset PASS	0
2565_2053.las	LAS 1.4, PDRF 6	PASS	0	0	PASS	PASS	0 / 68	PASS	Dataset PASS	0
2565_2055.las	LAS 1.4, PDRF 6	PASS	0	0	PASS	PASS	0 / 68	PASS	Dataset PASS	0
2565_2057.las	LAS 1.4, PDRF 6	PASS	0	0	PASS	PASS	0 / 68	PASS	Dataset PASS	0
2565_2059.las	LAS 1.4, PDRF 6	PASS	0	0	PASS	PASS	0 / 68	PASS	Dataset PASS	0
2565_2061.las	LAS 1.4, PDRF 6	PASS	0	0	PASS	PASS	0 / 68	PASS	Dataset PASS	0
2565_2063.las	LAS 1.4, PDRF 6	PASS	0	0	PASS	PASS	0 / 68	PASS	Dataset PASS	0
2565_2065.las	LAS 1.4, PDRF 6	PASS	0	0	PASS	PASS	0 / 68	PASS	Dataset PASS	0
2565_2067.las	LAS 1.4, PDRF 6	PASS	0	0	PASS	PASS	0 / 68	PASS	Dataset PASS	0
2565_2069.las	LAS 1.4, PDRF 6	PASS	0	0	PASS	PASS	0 / 68	PASS	Dataset PASS	0

DPH-1.1 Report on ASPRS LAS File Format (Tiled Data) - Compliance - continued

File	LAS Version/PDRF	System ID	Legacy Point Count	Legacy Return Counts	File Source ID	Global Encoding	VLRs / EVLRs	WKT	Intensity	Point Count with Bad Return Info
2565_2071.las	LAS 1.4, PDRF 6	PASS	0	0	PASS	PASS	0 / 68	PASS	Dataset PASS	0
2565_2073.las	LAS 1.4, PDRF 6	PASS	0	0	PASS	PASS	0 / 68	PASS	Dataset PASS	0
2565_2075.las	LAS 1.4, PDRF 6	PASS	0	0	PASS	PASS	0 / 68	PASS	Dataset PASS	0
2565_2077.las	LAS 1.4, PDRF 6	PASS	0	0	PASS	PASS	0 / 68	PASS	Dataset PASS	0
2565_2079.las	LAS 1.4, PDRF 6	PASS	0	0	PASS	PASS	0 / 68	PASS	Dataset PASS	0
2565_2081.las	LAS 1.4, PDRF 6	PASS	0	0	PASS	PASS	0 / 68	PASS	Dataset PASS	0
2565_2083.las	LAS 1.4, PDRF 6	PASS	0	0	PASS	PASS	0 / 68	PASS	Dataset PASS	0
2565_2085.las	LAS 1.4, PDRF 6	PASS	0	0	PASS	PASS	0 / 68	PASS	Dataset PASS	0
2565_2087.las	LAS 1.4, PDRF 6	PASS	0	0	PASS	PASS	0 / 68	PASS	Dataset PASS	0
2565_2089.las	LAS 1.4, PDRF 6	PASS	0	0	PASS	PASS	0 / 68	PASS	Dataset PASS	0
2565_2091.las	LAS 1.4, PDRF 6	PASS	0	0	PASS	PASS	0 / 68	PASS	Dataset PASS	0
2565_2093.las	LAS 1.4, PDRF 6	PASS	0	0	PASS	PASS	0 / 68	PASS	Dataset PASS	0
2565_2095.las	LAS 1.4, PDRF 6	PASS	0	0	PASS	PASS	0 / 68	PASS	Dataset PASS	0
2565_2097.las	LAS 1.4, PDRF 6	PASS	0	0	PASS	PASS	0 / 68	PASS	Dataset PASS	0
2565_2099.las	LAS 1.4, PDRF 6	PASS	0	0	PASS	PASS	0 / 68	PASS	Dataset PASS	0
2565_2101.las	LAS 1.4, PDRF 6	PASS	0	0	PASS	PASS	0 / 68	PASS	Dataset PASS	0
2565_2103.las	LAS 1.4, PDRF 6	PASS	0	0	PASS	PASS	0 / 68	PASS	Dataset PASS	0
2565_2105.las	LAS 1.4, PDRF 6	PASS	0	0	PASS	PASS	0 / 68	PASS	Dataset PASS	0
2565_2107.las	LAS 1.4, PDRF 6	PASS	0	0	PASS	PASS	0 / 68	PASS	Dataset PASS	0
2565_2109.las	LAS 1.4, PDRF 6	PASS	0	0	PASS	PASS	0 / 68	PASS	Dataset PASS	0
2565_2111.las	LAS 1.4, PDRF 6	PASS	0	0	PASS	PASS	0 / 68	PASS	Dataset PASS	0
2565_2113.las	LAS 1.4, PDRF 6	PASS	0	0	PASS	PASS	0 / 68	PASS	Dataset PASS	0
2565_2115.las	LAS 1.4, PDRF 6	PASS	0	0	PASS	PASS	0 / 68	PASS	Dataset PASS	0
2565_2117.las	LAS 1.4, PDRF 6	PASS	0	0	PASS	PASS	0 / 68	PASS	Dataset PASS	0
2565_2119.las	LAS 1.4, PDRF 6	PASS	0	0	PASS	PASS	0 / 68	PASS	Dataset PASS	0
2565_2121.las	LAS 1.4, PDRF 6	PASS	0	0	PASS	PASS	0 / 68	PASS	Dataset PASS	0
2565_2123.las	LAS 1.4, PDRF 6	PASS	0	0	PASS	PASS	0 / 68	PASS	Dataset PASS	0
2565_2125.las	LAS 1.4, PDRF 6	PASS	0	0	PASS	PASS	0 / 68	PASS	Dataset PASS	0
2565_2127.las	LAS 1.4, PDRF 6	PASS	0	0	PASS	PASS	0 / 68	PASS	Dataset PASS	0
2567_1999.las	LAS 1.4, PDRF 6	PASS	0	0	PASS	PASS	0 / 68	PASS	Dataset PASS	0
2567_2001.las	LAS 1.4, PDRF 6	PASS	0	0	PASS	PASS	0 / 68	PASS	Dataset PASS	0
2567_2003.las	LAS 1.4, PDRF 6	PASS	0	0	PASS	PASS	0 / 68	PASS	Dataset PASS	0
2567_2005.las	LAS 1.4, PDRF 6	PASS	0	0	PASS	PASS	0 / 68	PASS	Dataset PASS	0
2567_2007.las	LAS 1.4, PDRF 6	PASS	0	0	PASS	PASS	0 / 68	PASS	Dataset PASS	0
2567_2009.las	LAS 1.4, PDRF 6	PASS	0	0	PASS	PASS	0 / 66	PASS	Dataset PASS	0
2567_2011.las	LAS 1.4, PDRF 6	PASS	0	0	PASS	PASS	0 / 68	PASS	Dataset PASS	0
2567_2013.las	LAS 1.4, PDRF 6	PASS	0	0	PASS	PASS	0 / 68	PASS	Dataset PASS	0
2567_2015.las	LAS 1.4, PDRF 6	PASS	0	0	PASS	PASS	0 / 68	PASS	Dataset PASS	0
2567_2017.las	LAS 1.4, PDRF 6	PASS	0	0	PASS	PASS	0 / 68	PASS	Dataset PASS	0
2567_2019.las	LAS 1.4, PDRF 6	PASS	0	0	PASS	PASS	0 / 68	PASS	Dataset PASS	0
2567_2021.las	LAS 1.4, PDRF 6	PASS	0	0	PASS	PASS	0 / 68	PASS	Dataset PASS	0
2567_2023.las	LAS 1.4, PDRF 6	PASS	0	0	PASS	PASS	0 / 68	PASS	Dataset PASS	0
2567_2025.las	LAS 1.4, PDRF 6	PASS	0	0	PASS	PASS	0 / 68	PASS	Dataset PASS	0
2567_2027.las	LAS 1.4, PDRF 6	PASS	0	0	PASS	PASS	0 / 68	PASS	Dataset PASS	0
2567_2029.las	LAS 1.4, PDRF 6	PASS	0	0	PASS	PASS	0 / 68	PASS	Dataset PASS	0
2567_2031.las	LAS 1.4, PDRF 6	PASS	0	0	PASS	PASS	0 / 68	PASS	Dataset PASS	0
2567_2033.las	LAS 1.4, PDRF 6	PASS	0	0	PASS	PASS	0 / 68	PASS	Dataset PASS	0
2567_2035.las	LAS 1.4, PDRF 6	PASS	0	0	PASS	PASS	0 / 68	PASS	Dataset PASS	0
2567_2037.las	LAS 1.4, PDRF 6	PASS	0	0	PASS	PASS	0 / 68	PASS	Dataset PASS	0

DPH-1.1 Report on ASPRS LAS File Format (Tiled Data) - Compliance - continued

File	LAS Version/PDRF	System ID	Legacy Point Count	Legacy Return Counts	File Source ID	Global Encoding	VLRs / EVLRs	WKT	Intensity	Point Count with Bad Return Info
2567_2039.las	LAS 1.4, PDRF 6	PASS	0	0	PASS	PASS	0 / 68	PASS	Dataset PASS	0
2567_2041.las	LAS 1.4, PDRF 6	PASS	0	0	PASS	PASS	0 / 68	PASS	Dataset PASS	0
2567_2043.las	LAS 1.4, PDRF 6	PASS	0	0	PASS	PASS	0 / 68	PASS	Dataset PASS	0
2567_2045.las	LAS 1.4, PDRF 6	PASS	0	0	PASS	PASS	0 / 68	PASS	Dataset PASS	0
2567_2047.las	LAS 1.4, PDRF 6	PASS	0	0	PASS	PASS	0 / 68	PASS	Dataset PASS	0
2567_2049.las	LAS 1.4, PDRF 6	PASS	0	0	PASS	PASS	0 / 68	PASS	Dataset PASS	0
2567_2051.las	LAS 1.4, PDRF 6	PASS	0	0	PASS	PASS	0 / 68	PASS	Dataset PASS	0
2567_2053.las	LAS 1.4, PDRF 6	PASS	0	0	PASS	PASS	0 / 68	PASS	Dataset PASS	0
2567_2055.las	LAS 1.4, PDRF 6	PASS	0	0	PASS	PASS	0 / 68	PASS	Dataset PASS	0
2567_2057.las	LAS 1.4, PDRF 6	PASS	0	0	PASS	PASS	0 / 68	PASS	Dataset PASS	0
2567_2059.las	LAS 1.4, PDRF 6	PASS	0	0	PASS	PASS	0 / 68	PASS	Dataset PASS	0
2567_2061.las	LAS 1.4, PDRF 6	PASS	0	0	PASS	PASS	0 / 68	PASS	Dataset PASS	0
2567_2063.las	LAS 1.4, PDRF 6	PASS	0	0	PASS	PASS	0 / 68	PASS	Dataset PASS	0
2567_2065.las	LAS 1.4, PDRF 6	PASS	0	0	PASS	PASS	0 / 68	PASS	Dataset PASS	0
2567_2067.las	LAS 1.4, PDRF 6	PASS	0	0	PASS	PASS	0 / 68	PASS	Dataset PASS	0
2567_2069.las	LAS 1.4, PDRF 6	PASS	0	0	PASS	PASS	0 / 68	PASS	Dataset PASS	0
2567_2071.las	LAS 1.4, PDRF 6	PASS	0	0	PASS	PASS	0 / 68	PASS	Dataset PASS	0
2567_2073.las	LAS 1.4, PDRF 6	PASS	0	0	PASS	PASS	0 / 68	PASS	Dataset PASS	0
2567_2075.las	LAS 1.4, PDRF 6	PASS	0	0	PASS	PASS	0 / 68	PASS	Dataset PASS	0
2567_2077.las	LAS 1.4, PDRF 6	PASS	0	0	PASS	PASS	0 / 68	PASS	Dataset PASS	0
2567_2079.las	LAS 1.4, PDRF 6	PASS	0	0	PASS	PASS	0 / 68	PASS	Dataset PASS	0
2567_2081.las	LAS 1.4, PDRF 6	PASS	0	0	PASS	PASS	0 / 68	PASS	Dataset PASS	0
2567_2083.las	LAS 1.4, PDRF 6	PASS	0	0	PASS	PASS	0 / 68	PASS	Dataset PASS	0
2567_2085.las	LAS 1.4, PDRF 6	PASS	0	0	PASS	PASS	0 / 68	PASS	Dataset PASS	0
2567_2087.las	LAS 1.4, PDRF 6	PASS	0	0	PASS	PASS	0 / 68	PASS	Dataset PASS	0
2567_2089.las	LAS 1.4, PDRF 6	PASS	0	0	PASS	PASS	0 / 68	PASS	Dataset PASS	0
2567_2091.las	LAS 1.4, PDRF 6	PASS	0	0	PASS	PASS	0 / 68	PASS	Dataset PASS	0
2567_2093.las	LAS 1.4, PDRF 6	PASS	0	0	PASS	PASS	0 / 68	PASS	Dataset PASS	0
2567_2095.las	LAS 1.4, PDRF 6	PASS	0	0	PASS	PASS	0 / 68	PASS	Dataset PASS	0
2567_2097.las	LAS 1.4, PDRF 6	PASS	0	0	PASS	PASS	0 / 68	PASS	Dataset PASS	0
2567_2099.las	LAS 1.4, PDRF 6	PASS	0	0	PASS	PASS	0 / 68	PASS	Dataset PASS	0
2567_2101.las	LAS 1.4, PDRF 6	PASS	0	0	PASS	PASS	0 / 68	PASS	Dataset PASS	0
2567_2103.las	LAS 1.4, PDRF 6	PASS	0	0	PASS	PASS	0 / 68	PASS	Dataset PASS	0
2567_2105.las	LAS 1.4, PDRF 6	PASS	0	0	PASS	PASS	0 / 68	PASS	Dataset PASS	0
2567_2107.las	LAS 1.4, PDRF 6	PASS	0	0	PASS	PASS	0 / 68	PASS	Dataset PASS	0
2567_2109.las	LAS 1.4, PDRF 6	PASS	0	0	PASS	PASS	0 / 68	PASS	Dataset PASS	0
2567_2111.las	LAS 1.4, PDRF 6	PASS	0	0	PASS	PASS	0 / 68	PASS	Dataset PASS	0
2567_2113.las	LAS 1.4, PDRF 6	PASS	0	0	PASS	PASS	0 / 68	PASS	Dataset PASS	0
2567_2115.las	LAS 1.4, PDRF 6	PASS	0	0	PASS	PASS	0 / 68	PASS	Dataset PASS	0
2567_2117.las	LAS 1.4, PDRF 6	PASS	0	0	PASS	PASS	0 / 68	PASS	Dataset PASS	0
2567_2119.las	LAS 1.4, PDRF 6	PASS	0	0	PASS	PASS	0 / 68	PASS	Dataset PASS	0
2567_2121.las	LAS 1.4, PDRF 6	PASS	0	0	PASS	PASS	0 / 68	PASS	Dataset PASS	0
2567_2123.las	LAS 1.4, PDRF 6	PASS	0	0	PASS	PASS	0 / 68	PASS	Dataset PASS	0
2567_2125.las	LAS 1.4, PDRF 6	PASS	0	0	PASS	PASS	0 / 68	PASS	Dataset PASS	0
2567_2127.las	LAS 1.4, PDRF 6	PASS	0	0	PASS	PASS	0 / 68	PASS	Dataset PASS	0
2569_1999.las	LAS 1.4, PDRF 6	PASS	0	0	PASS	PASS	0 / 68	PASS	Dataset PASS	0
2569_2001.las	LAS 1.4, PDRF 6	PASS	0	0	PASS	PASS	0 / 68	PASS	Dataset PASS	0
2569_2003.las	LAS 1.4, PDRF 6	PASS	0	0	PASS	PASS	0 / 68	PASS	Dataset PASS	0
2569_2005.las	LAS 1.4, PDRF 6	PASS	0	0	PASS	PASS	0 / 68	PASS	Dataset PASS	0

DPH-1.1 Report on ASPRS LAS File Format (Tiled Data) - Compliance - continued

File	LAS Version/PDRF	System ID	Legacy Point Count	Legacy Return Counts	File Source ID	Global Encoding	VLRs / EVLRs	WKT	Intensity	Point Count with Bad Return Info
2569_2007.las	LAS 1.4, PDRF 6	PASS	0	0	PASS	PASS	0 / 68	PASS	Dataset PASS	0
2569_2009.las	LAS 1.4, PDRF 6	PASS	0	0	PASS	PASS	0 / 68	PASS	Dataset PASS	0
2569_2011.las	LAS 1.4, PDRF 6	PASS	0	0	PASS	PASS	0 / 68	PASS	Dataset PASS	0
2569_2013.las	LAS 1.4, PDRF 6	PASS	0	0	PASS	PASS	0 / 68	PASS	Dataset PASS	0
2569_2015.las	LAS 1.4, PDRF 6	PASS	0	0	PASS	PASS	0 / 68	PASS	Dataset PASS	0
2569_2017.las	LAS 1.4, PDRF 6	PASS	0	0	PASS	PASS	0 / 68	PASS	Dataset PASS	0
2569_2019.las	LAS 1.4, PDRF 6	PASS	0	0	PASS	PASS	0 / 68	PASS	Dataset PASS	0
2569_2021.las	LAS 1.4, PDRF 6	PASS	0	0	PASS	PASS	0 / 68	PASS	Dataset PASS	0
2569_2023.las	LAS 1.4, PDRF 6	PASS	0	0	PASS	PASS	0 / 68	PASS	Dataset PASS	0
2569_2025.las	LAS 1.4, PDRF 6	PASS	0	0	PASS	PASS	0 / 68	PASS	Dataset PASS	0
2569_2027.las	LAS 1.4, PDRF 6	PASS	0	0	PASS	PASS	0 / 68	PASS	Dataset PASS	0
2569_2029.las	LAS 1.4, PDRF 6	PASS	0	0	PASS	PASS	0 / 68	PASS	Dataset PASS	0
2569_2031.las	LAS 1.4, PDRF 6	PASS	0	0	PASS	PASS	0 / 68	PASS	Dataset PASS	0
2569_2033.las	LAS 1.4, PDRF 6	PASS	0	0	PASS	PASS	0 / 68	PASS	Dataset PASS	0
2569_2035.las	LAS 1.4, PDRF 6	PASS	0	0	PASS	PASS	0 / 68	PASS	Dataset PASS	0
2569_2037.las	LAS 1.4, PDRF 6	PASS	0	0	PASS	PASS	0 / 68	PASS	Dataset PASS	0
2569_2039.las	LAS 1.4, PDRF 6	PASS	0	0	PASS	PASS	0 / 68	PASS	Dataset PASS	0
2569_2041.las	LAS 1.4, PDRF 6	PASS	0	0	PASS	PASS	0 / 68	PASS	Dataset PASS	0
2569_2043.las	LAS 1.4, PDRF 6	PASS	0	0	PASS	PASS	0 / 68	PASS	Dataset PASS	0
2569_2045.las	LAS 1.4, PDRF 6	PASS	0	0	PASS	PASS	0 / 68	PASS	Dataset PASS	0
2569_2047.las	LAS 1.4, PDRF 6	PASS	0	0	PASS	PASS	0 / 68	PASS	Dataset PASS	0
2569_2049.las	LAS 1.4, PDRF 6	PASS	0	0	PASS	PASS	0 / 68	PASS	Dataset PASS	0
2569_2051.las	LAS 1.4, PDRF 6	PASS	0	0	PASS	PASS	0 / 68	PASS	Dataset PASS	0
2569_2053.las	LAS 1.4, PDRF 6	PASS	0	0	PASS	PASS	0 / 68	PASS	Dataset PASS	0
2569_2055.las	LAS 1.4, PDRF 6	PASS	0	0	PASS	PASS	0 / 68	PASS	Dataset PASS	0
2569_2057.las	LAS 1.4, PDRF 6	PASS	0	0	PASS	PASS	0 / 68	PASS	Dataset PASS	0
2569_2059.las	LAS 1.4, PDRF 6	PASS	0	0	PASS	PASS	0 / 68	PASS	Dataset PASS	0
2569_2061.las	LAS 1.4, PDRF 6	PASS	0	0	PASS	PASS	0 / 68	PASS	Dataset PASS	0
2569_2063.las	LAS 1.4, PDRF 6	PASS	0	0	PASS	PASS	0 / 68	PASS	Dataset PASS	0
2569_2065.las	LAS 1.4, PDRF 6	PASS	0	0	PASS	PASS	0 / 68	PASS	Dataset PASS	0
2569_2067.las	LAS 1.4, PDRF 6	PASS	0	0	PASS	PASS	0 / 68	PASS	Dataset PASS	0
2569_2069.las	LAS 1.4, PDRF 6	PASS	0	0	PASS	PASS	0 / 68	PASS	Dataset PASS	0
2569_2071.las	LAS 1.4, PDRF 6	PASS	0	0	PASS	PASS	0 / 68	PASS	Dataset PASS	0
2569_2073.las	LAS 1.4, PDRF 6	PASS	0	0	PASS	PASS	0 / 68	PASS	Dataset PASS	0
2569_2075.las	LAS 1.4, PDRF 6	PASS	0	0	PASS	PASS	0 / 68	PASS	Dataset PASS	0
2569_2077.las	LAS 1.4, PDRF 6	PASS	0	0	PASS	PASS	0 / 68	PASS	Dataset PASS	0
2569_2079.las	LAS 1.4, PDRF 6	PASS	0	0	PASS	PASS	0 / 68	PASS	Dataset PASS	0
2569_2081.las	LAS 1.4, PDRF 6	PASS	0	0	PASS	PASS	0 / 68	PASS	Dataset PASS	0
2569_2083.las	LAS 1.4, PDRF 6	PASS	0	0	PASS	PASS	0 / 68	PASS	Dataset PASS	0
2569_2085.las	LAS 1.4, PDRF 6	PASS	0	0	PASS	PASS	0 / 68	PASS	Dataset PASS	0
2569_2087.las	LAS 1.4, PDRF 6	PASS	0	0	PASS	PASS	0 / 68	PASS	Dataset PASS	0
2569_2089.las	LAS 1.4, PDRF 6	PASS	0	0	PASS	PASS	0 / 68	PASS	Dataset PASS	0
2569_2091.las	LAS 1.4, PDRF 6	PASS	0	0	PASS	PASS	0 / 68	PASS	Dataset PASS	0
2569_2093.las	LAS 1.4, PDRF 6	PASS	0	0	PASS	PASS	0 / 68	PASS	Dataset PASS	0
2569_2095.las	LAS 1.4, PDRF 6	PASS	0	0	PASS	PASS	0 / 68	PASS	Dataset PASS	0
2569_2097.las	LAS 1.4, PDRF 6	PASS	0	0	PASS	PASS	0 / 68	PASS	Dataset PASS	0
2569_2099.las	LAS 1.4, PDRF 6	PASS	0	0	PASS	PASS	0 / 68	PASS	Dataset PASS	0
2569_2101.las	LAS 1.4, PDRF 6	PASS	0	0	PASS	PASS	0 / 68	PASS	Dataset PASS	0
2569_2103.las	LAS 1.4, PDRF 6	PASS	0	0	PASS	PASS	0 / 68	PASS	Dataset PASS	0

DPH-1.1 Report on ASPRS LAS File Format (Tiled Data) - Compliance - continued

File	LAS Version/PDRF	System ID	Legacy Point Count	Legacy Return Counts	File Source ID	Global Encoding	VLRs / EVLRs	WKT	Intensity	Point Count with Bad Return Info
2569_2105.las	LAS 1.4, PDRF 6	PASS	0	0	PASS	PASS	0 / 68	PASS	Dataset PASS	0
2569_2107.las	LAS 1.4, PDRF 6	PASS	0	0	PASS	PASS	0 / 68	PASS	Dataset PASS	0
2569_2109.las	LAS 1.4, PDRF 6	PASS	0	0	PASS	PASS	0 / 68	PASS	Dataset PASS	0
2569_2111.las	LAS 1.4, PDRF 6	PASS	0	0	PASS	PASS	0 / 68	PASS	Dataset PASS	0
2569_2113.las	LAS 1.4, PDRF 6	PASS	0	0	PASS	PASS	0 / 68	PASS	Dataset PASS	0
2569_2115.las	LAS 1.4, PDRF 6	PASS	0	0	PASS	PASS	0 / 68	PASS	Dataset PASS	0
2569_2117.las	LAS 1.4, PDRF 6	PASS	0	0	PASS	PASS	0 / 68	PASS	Dataset PASS	0
2569_2119.las	LAS 1.4, PDRF 6	PASS	0	0	PASS	PASS	0 / 68	PASS	Dataset PASS	0
2569_2121.las	LAS 1.4, PDRF 6	PASS	0	0	PASS	PASS	0 / 68	PASS	Dataset PASS	0
2569_2123.las	LAS 1.4, PDRF 6	PASS	0	0	PASS	PASS	0 / 68	PASS	Dataset PASS	0
2569_2125.las	LAS 1.4, PDRF 6	PASS	0	0	PASS	PASS	0 / 68	PASS	Dataset PASS	0
2569_2127.las	LAS 1.4, PDRF 6	PASS	0	0	PASS	PASS	0 / 68	PASS	Dataset PASS	0
2571_1999.las	LAS 1.4, PDRF 6	PASS	0	0	PASS	PASS	0 / 68	PASS	Dataset PASS	0
2571_2001.las	LAS 1.4, PDRF 6	PASS	0	0	PASS	PASS	0 / 68	PASS	Dataset PASS	0
2571_2003.las	LAS 1.4, PDRF 6	PASS	0	0	PASS	PASS	0 / 68	PASS	Dataset PASS	0
2571_2005.las	LAS 1.4, PDRF 6	PASS	0	0	PASS	PASS	0 / 68	PASS	Dataset PASS	0
2571_2007.las	LAS 1.4, PDRF 6	PASS	0	0	PASS	PASS	0 / 68	PASS	Dataset PASS	0
2571_2009.las	LAS 1.4, PDRF 6	PASS	0	0	PASS	PASS	0 / 68	PASS	Dataset PASS	0
2571_2011.las	LAS 1.4, PDRF 6	PASS	0	0	PASS	PASS	0 / 65	PASS	Dataset PASS	0
2571_2013.las	LAS 1.4, PDRF 6	PASS	0	0	PASS	PASS	0 / 68	PASS	Dataset PASS	0
2571_2015.las	LAS 1.4, PDRF 6	PASS	0	0	PASS	PASS	0 / 68	PASS	Dataset PASS	0
2571_2017.las	LAS 1.4, PDRF 6	PASS	0	0	PASS	PASS	0 / 68	PASS	Dataset PASS	0
2571_2019.las	LAS 1.4, PDRF 6	PASS	0	0	PASS	PASS	0 / 68	PASS	Dataset PASS	0
2571_2021.las	LAS 1.4, PDRF 6	PASS	0	0	PASS	PASS	0 / 68	PASS	Dataset PASS	0
2571_2023.las	LAS 1.4, PDRF 6	PASS	0	0	PASS	PASS	0 / 68	PASS	Dataset PASS	0
2571_2025.las	LAS 1.4, PDRF 6	PASS	0	0	PASS	PASS	0 / 68	PASS	Dataset PASS	0
2571_2027.las	LAS 1.4, PDRF 6	PASS	0	0	PASS	PASS	0 / 68	PASS	Dataset PASS	0
2571_2029.las	LAS 1.4, PDRF 6	PASS	0	0	PASS	PASS	0 / 68	PASS	Dataset PASS	0
2571_2031.las	LAS 1.4, PDRF 6	PASS	0	0	PASS	PASS	0 / 68	PASS	Dataset PASS	0
2571_2033.las	LAS 1.4, PDRF 6	PASS	0	0	PASS	PASS	0 / 68	PASS	Dataset PASS	0
2571_2035.las	LAS 1.4, PDRF 6	PASS	0	0	PASS	PASS	0 / 68	PASS	Dataset PASS	0
2571_2037.las	LAS 1.4, PDRF 6	PASS	0	0	PASS	PASS	0 / 68	PASS	Dataset PASS	0
2571_2039.las	LAS 1.4, PDRF 6	PASS	0	0	PASS	PASS	0 / 68	PASS	Dataset PASS	0
2571_2041.las	LAS 1.4, PDRF 6	PASS	0	0	PASS	PASS	0 / 68	PASS	Dataset PASS	0
2571_2043.las	LAS 1.4, PDRF 6	PASS	0	0	PASS	PASS	0 / 68	PASS	Dataset PASS	0
2571_2045.las	LAS 1.4, PDRF 6	PASS	0	0	PASS	PASS	0 / 68	PASS	Dataset PASS	0
2571_2047.las	LAS 1.4, PDRF 6	PASS	0	0	PASS	PASS	0 / 68	PASS	Dataset PASS	0
2571_2049.las	LAS 1.4, PDRF 6	PASS	0	0	PASS	PASS	0 / 68	PASS	Dataset PASS	0
2571_2051.las	LAS 1.4, PDRF 6	PASS	0	0	PASS	PASS	0 / 68	PASS	Dataset PASS	0
2571_2053.las	LAS 1.4, PDRF 6	PASS	0	0	PASS	PASS	0 / 68	PASS	Dataset PASS	0
2571_2055.las	LAS 1.4, PDRF 6	PASS	0	0	PASS	PASS	0 / 68	PASS	Dataset PASS	0
2571_2057.las	LAS 1.4, PDRF 6	PASS	0	0	PASS	PASS	0 / 68	PASS	Dataset PASS	0
2571_2059.las	LAS 1.4, PDRF 6	PASS	0	0	PASS	PASS	0 / 68	PASS	Dataset PASS	0
2571_2061.las	LAS 1.4, PDRF 6	PASS	0	0	PASS	PASS	0 / 68	PASS	Dataset PASS	0
2571_2063.las	LAS 1.4, PDRF 6	PASS	0	0	PASS	PASS	0 / 68	PASS	Dataset PASS	0
2571_2065.las	LAS 1.4, PDRF 6	PASS	0	0	PASS	PASS	0 / 68	PASS	Dataset PASS	0
2571_2067.las	LAS 1.4, PDRF 6	PASS	0	0	PASS	PASS	0 / 68	PASS	Dataset PASS	0
2571_2069.las	LAS 1.4, PDRF 6	PASS	0	0	PASS	PASS	0 / 68	PASS	Dataset PASS	0
2571_2071.las	LAS 1.4, PDRF 6	PASS	0	0	PASS	PASS	0 / 68	PASS	Dataset PASS	0

DPH-1.1 Report on ASPRS LAS File Format (Tiled Data) - Compliance - continued

File	LAS Version/PDRF	System ID	Legacy Point Count	Legacy Return Counts	File Source ID	Global Encoding	VLRs / EVLRs	WKT	Intensity	Point Count with Bad Return Info
2571_2073.las	LAS 1.4, PDRF 6	PASS	0	0	PASS	PASS	0 / 68	PASS	Dataset PASS	0
2571_2075.las	LAS 1.4, PDRF 6	PASS	0	0	PASS	PASS	0 / 68	PASS	Dataset PASS	0
2571_2077.las	LAS 1.4, PDRF 6	PASS	0	0	PASS	PASS	0 / 68	PASS	Dataset PASS	0
2571_2079.las	LAS 1.4, PDRF 6	PASS	0	0	PASS	PASS	0 / 68	PASS	Dataset PASS	0
2571_2081.las	LAS 1.4, PDRF 6	PASS	0	0	PASS	PASS	0 / 68	PASS	Dataset PASS	0
2571_2083.las	LAS 1.4, PDRF 6	PASS	0	0	PASS	PASS	0 / 68	PASS	Dataset PASS	0
2571_2085.las	LAS 1.4, PDRF 6	PASS	0	0	PASS	PASS	0 / 68	PASS	Dataset PASS	0
2571_2087.las	LAS 1.4, PDRF 6	PASS	0	0	PASS	PASS	0 / 68	PASS	Dataset PASS	0
2571_2089.las	LAS 1.4, PDRF 6	PASS	0	0	PASS	PASS	0 / 68	PASS	Dataset PASS	0
2571_2091.las	LAS 1.4, PDRF 6	PASS	0	0	PASS	PASS	0 / 68	PASS	Dataset PASS	0
2571_2093.las	LAS 1.4, PDRF 6	PASS	0	0	PASS	PASS	0 / 68	PASS	Dataset PASS	0
2571_2095.las	LAS 1.4, PDRF 6	PASS	0	0	PASS	PASS	0 / 68	PASS	Dataset PASS	0
2571_2097.las	LAS 1.4, PDRF 6	PASS	0	0	PASS	PASS	0 / 68	PASS	Dataset PASS	0
2571_2099.las	LAS 1.4, PDRF 6	PASS	0	0	PASS	PASS	0 / 68	PASS	Dataset PASS	0
2571_2101.las	LAS 1.4, PDRF 6	PASS	0	0	PASS	PASS	0 / 68	PASS	Dataset PASS	0
2571_2103.las	LAS 1.4, PDRF 6	PASS	0	0	PASS	PASS	0 / 68	PASS	Dataset PASS	0
2571_2105.las	LAS 1.4, PDRF 6	PASS	0	0	PASS	PASS	0 / 68	PASS	Dataset PASS	0
2571_2107.las	LAS 1.4, PDRF 6	PASS	0	0	PASS	PASS	0 / 68	PASS	Dataset PASS	0
2571_2109.las	LAS 1.4, PDRF 6	PASS	0	0	PASS	PASS	0 / 68	PASS	Dataset PASS	0
2571_2111.las	LAS 1.4, PDRF 6	PASS	0	0	PASS	PASS	0 / 68	PASS	Dataset PASS	0
2571_2113.las	LAS 1.4, PDRF 6	PASS	0	0	PASS	PASS	0 / 68	PASS	Dataset PASS	0
2571_2115.las	LAS 1.4, PDRF 6	PASS	0	0	PASS	PASS	0 / 68	PASS	Dataset PASS	0
2571_2117.las	LAS 1.4, PDRF 6	PASS	0	0	PASS	PASS	0 / 68	PASS	Dataset PASS	0
2571_2119.las	LAS 1.4, PDRF 6	PASS	0	0	PASS	PASS	0 / 68	PASS	Dataset PASS	0
2571_2121.las	LAS 1.4, PDRF 6	PASS	0	0	PASS	PASS	0 / 68	PASS	Dataset PASS	0
2571_2123.las	LAS 1.4, PDRF 6	PASS	0	0	PASS	PASS	0 / 68	PASS	Dataset PASS	0
2571_2125.las	LAS 1.4, PDRF 6	PASS	0	0	PASS	PASS	0 / 68	PASS	Dataset PASS	0
2571_2127.las	LAS 1.4, PDRF 6	PASS	0	0	PASS	PASS	0 / 68	PASS	Dataset PASS	0
2573_1999.las	LAS 1.4, PDRF 6	PASS	0	0	PASS	PASS	0 / 68	PASS	Dataset PASS	0
2573_2001.las	LAS 1.4, PDRF 6	PASS	0	0	PASS	PASS	0 / 68	PASS	Dataset PASS	0
2573_2003.las	LAS 1.4, PDRF 6	PASS	0	0	PASS	PASS	0 / 68	PASS	Dataset PASS	0
2573_2005.las	LAS 1.4, PDRF 6	PASS	0	0	PASS	PASS	0 / 68	PASS	Dataset PASS	0
2573_2007.las	LAS 1.4, PDRF 6	PASS	0	0	PASS	PASS	0 / 68	PASS	Dataset PASS	0
2573_2009.las	LAS 1.4, PDRF 6	PASS	0	0	PASS	PASS	0 / 68	PASS	Dataset PASS	0
2573_2011.las	LAS 1.4, PDRF 6	PASS	0	0	PASS	PASS	0 / 68	PASS	Dataset PASS	0
2573_2013.las	LAS 1.4, PDRF 6	PASS	0	0	PASS	PASS	0 / 68	PASS	Dataset PASS	0
2573_2015.las	LAS 1.4, PDRF 6	PASS	0	0	PASS	PASS	0 / 68	PASS	Dataset PASS	0
2573_2017.las	LAS 1.4, PDRF 6	PASS	0	0	PASS	PASS	0 / 68	PASS	Dataset PASS	0
2573_2019.las	LAS 1.4, PDRF 6	PASS	0	0	PASS	PASS	0 / 68	PASS	Dataset PASS	0
2573_2021.las	LAS 1.4, PDRF 6	PASS	0	0	PASS	PASS	0 / 68	PASS	Dataset PASS	0
2573_2023.las	LAS 1.4, PDRF 6	PASS	0	0	PASS	PASS	0 / 68	PASS	Dataset PASS	0
2573_2025.las	LAS 1.4, PDRF 6	PASS	0	0	PASS	PASS	0 / 68	PASS	Dataset PASS	0
2573_2027.las	LAS 1.4, PDRF 6	PASS	0	0	PASS	PASS	0 / 68	PASS	Dataset PASS	0
2573_2029.las	LAS 1.4, PDRF 6	PASS	0	0	PASS	PASS	0 / 68	PASS	Dataset PASS	0
2573_2031.las	LAS 1.4, PDRF 6	PASS	0	0	PASS	PASS	0 / 68	PASS	Dataset PASS	0
2573_2033.las	LAS 1.4, PDRF 6	PASS	0	0	PASS	PASS	0 / 68	PASS	Dataset PASS	0
2573_2035.las	LAS 1.4, PDRF 6	PASS	0	0	PASS	PASS	0 / 68	PASS	Dataset PASS	0
2573_2037.las	LAS 1.4, PDRF 6	PASS	0	0	PASS	PASS	0 / 68	PASS	Dataset PASS	0
2573_2039.las	LAS 1.4, PDRF 6	PASS	0	0	PASS	PASS	0 / 68	PASS	Dataset PASS	0

DPH-1.1 Report on ASPRS LAS File Format (Tiled Data) - Compliance - continued

File	LAS Version/PDRF	System ID	Legacy Point Count	Legacy Return Counts	File Source ID	Global Encoding	VLRs / EVLRs	WKT	Intensity	Point Count with Bad Return Info
2573_2041.las	LAS 1.4, PDRF 6	PASS	0	0	PASS	PASS	0 / 68	PASS	Dataset PASS	0
2573_2043.las	LAS 1.4, PDRF 6	PASS	0	0	PASS	PASS	0 / 68	PASS	Dataset PASS	0
2573_2045.las	LAS 1.4, PDRF 6	PASS	0	0	PASS	PASS	0 / 68	PASS	Dataset PASS	0
2573_2047.las	LAS 1.4, PDRF 6	PASS	0	0	PASS	PASS	0 / 68	PASS	Dataset PASS	0
2573_2049.las	LAS 1.4, PDRF 6	PASS	0	0	PASS	PASS	0 / 68	PASS	Dataset PASS	0
2573_2051.las	LAS 1.4, PDRF 6	PASS	0	0	PASS	PASS	0 / 68	PASS	Dataset PASS	0
2573_2053.las	LAS 1.4, PDRF 6	PASS	0	0	PASS	PASS	0 / 68	PASS	Dataset PASS	0
2573_2055.las	LAS 1.4, PDRF 6	PASS	0	0	PASS	PASS	0 / 68	PASS	Dataset PASS	0
2573_2057.las	LAS 1.4, PDRF 6	PASS	0	0	PASS	PASS	0 / 68	PASS	Dataset PASS	0
2573_2059.las	LAS 1.4, PDRF 6	PASS	0	0	PASS	PASS	0 / 68	PASS	Dataset PASS	0
2573_2061.las	LAS 1.4, PDRF 6	PASS	0	0	PASS	PASS	0 / 68	PASS	Dataset PASS	0
2573_2063.las	LAS 1.4, PDRF 6	PASS	0	0	PASS	PASS	0 / 68	PASS	Dataset PASS	0
2573_2065.las	LAS 1.4, PDRF 6	PASS	0	0	PASS	PASS	0 / 68	PASS	Dataset PASS	0
2573_2067.las	LAS 1.4, PDRF 6	PASS	0	0	PASS	PASS	0 / 68	PASS	Dataset PASS	0
2573_2069.las	LAS 1.4, PDRF 6	PASS	0	0	PASS	PASS	0 / 68	PASS	Dataset PASS	0
2573_2071.las	LAS 1.4, PDRF 6	PASS	0	0	PASS	PASS	0 / 68	PASS	Dataset PASS	0
2573_2073.las	LAS 1.4, PDRF 6	PASS	0	0	PASS	PASS	0 / 68	PASS	Dataset PASS	0
2573_2075.las	LAS 1.4, PDRF 6	PASS	0	0	PASS	PASS	0 / 68	PASS	Dataset PASS	0
2573_2077.las	LAS 1.4, PDRF 6	PASS	0	0	PASS	PASS	0 / 68	PASS	Dataset PASS	0
2573_2079.las	LAS 1.4, PDRF 6	PASS	0	0	PASS	PASS	0 / 68	PASS	Dataset PASS	0
2573_2081.las	LAS 1.4, PDRF 6	PASS	0	0	PASS	PASS	0 / 68	PASS	Dataset PASS	0
2573_2083.las	LAS 1.4, PDRF 6	PASS	0	0	PASS	PASS	0 / 68	PASS	Dataset PASS	0
2573_2085.las	LAS 1.4, PDRF 6	PASS	0	0	PASS	PASS	0 / 68	PASS	Dataset PASS	0
2573_2087.las	LAS 1.4, PDRF 6	PASS	0	0	PASS	PASS	0 / 68	PASS	Dataset PASS	0
2573_2089.las	LAS 1.4, PDRF 6	PASS	0	0	PASS	PASS	0 / 68	PASS	Dataset PASS	0
2573_2091.las	LAS 1.4, PDRF 6	PASS	0	0	PASS	PASS	0 / 68	PASS	Dataset PASS	0
2573_2093.las	LAS 1.4, PDRF 6	PASS	0	0	PASS	PASS	0 / 68	PASS	Dataset PASS	0
2573_2095.las	LAS 1.4, PDRF 6	PASS	0	0	PASS	PASS	0 / 68	PASS	Dataset PASS	0
2573_2097.las	LAS 1.4, PDRF 6	PASS	0	0	PASS	PASS	0 / 68	PASS	Dataset PASS	0
2573_2099.las	LAS 1.4, PDRF 6	PASS	0	0	PASS	PASS	0 / 68	PASS	Dataset PASS	0
2573_2101.las	LAS 1.4, PDRF 6	PASS	0	0	PASS	PASS	0 / 68	PASS	Dataset PASS	0
2573_2103.las	LAS 1.4, PDRF 6	PASS	0	0	PASS	PASS	0 / 68	PASS	Dataset PASS	0
2573_2105.las	LAS 1.4, PDRF 6	PASS	0	0	PASS	PASS	0 / 68	PASS	Dataset PASS	0
2573_2107.las	LAS 1.4, PDRF 6	PASS	0	0	PASS	PASS	0 / 68	PASS	Dataset PASS	0
2573_2109.las	LAS 1.4, PDRF 6	PASS	0	0	PASS	PASS	0 / 68	PASS	Dataset PASS	0
2573_2111.las	LAS 1.4, PDRF 6	PASS	0	0	PASS	PASS	0 / 68	PASS	Dataset PASS	0
2573_2113.las	LAS 1.4, PDRF 6	PASS	0	0	PASS	PASS	0 / 68	PASS	Dataset PASS	0
2573_2115.las	LAS 1.4, PDRF 6	PASS	0	0	PASS	PASS	0 / 68	PASS	Dataset PASS	0
2573_2117.las	LAS 1.4, PDRF 6	PASS	0	0	PASS	PASS	0 / 68	PASS	Dataset PASS	0
2573_2119.las	LAS 1.4, PDRF 6	PASS	0	0	PASS	PASS	0 / 68	PASS	Dataset PASS	0
2573_2121.las	LAS 1.4, PDRF 6	PASS	0	0	PASS	PASS	0 / 68	PASS	Dataset PASS	0
2573_2123.las	LAS 1.4, PDRF 6	PASS	0	0	PASS	PASS	0 / 68	PASS	Dataset PASS	0
2573_2125.las	LAS 1.4, PDRF 6	PASS	0	0	PASS	PASS	0 / 68	PASS	Dataset PASS	0
2573_2127.las	LAS 1.4, PDRF 6	PASS	0	0	PASS	PASS	0 / 68	PASS	Dataset PASS	0
2575_1999.las	LAS 1.4, PDRF 6	PASS	0	0	PASS	PASS	0 / 68	PASS	Dataset PASS	0
2575_2001.las	LAS 1.4, PDRF 6	PASS	0	0	PASS	PASS	0 / 68	PASS	Dataset PASS	0
2575_2003.las	LAS 1.4, PDRF 6	PASS	0	0	PASS	PASS	0 / 68	PASS	Dataset PASS	0
2575_2005.las	LAS 1.4, PDRF 6	PASS	0	0	PASS	PASS	0 / 68	PASS	Dataset PASS	0
2575_2007.las	LAS 1.4, PDRF 6	PASS	0	0	PASS	PASS	0 / 68	PASS	Dataset PASS	0

DPH-1.1 Report on ASPRS LAS File Format (Tiled Data) - Compliance - continued

File	LAS Version/PDRF	System ID	Legacy Point Count	Legacy Return Counts	File Source ID	Global Encoding	VLRs / EVLRs	WKT	Intensity	Point Count with Bad Return Info
2575_2009.las	LAS 1.4, PDRF 6	PASS	0	0	PASS	PASS	0 / 68	PASS	Dataset PASS	0
2575_2011.las	LAS 1.4, PDRF 6	PASS	0	0	PASS	PASS	0 / 68	PASS	Dataset PASS	0
2575_2013.las	LAS 1.4, PDRF 6	PASS	0	0	PASS	PASS	0 / 68	PASS	Dataset PASS	0
2575_2015.las	LAS 1.4, PDRF 6	PASS	0	0	PASS	PASS	0 / 68	PASS	Dataset PASS	0
2575_2017.las	LAS 1.4, PDRF 6	PASS	0	0	PASS	PASS	0 / 68	PASS	Dataset PASS	0
2575_2019.las	LAS 1.4, PDRF 6	PASS	0	0	PASS	PASS	0 / 68	PASS	Dataset PASS	0
2575_2021.las	LAS 1.4, PDRF 6	PASS	0	0	PASS	PASS	0 / 68	PASS	Dataset PASS	0
2575_2023.las	LAS 1.4, PDRF 6	PASS	0	0	PASS	PASS	0 / 68	PASS	Dataset PASS	0
2575_2025.las	LAS 1.4, PDRF 6	PASS	0	0	PASS	PASS	0 / 68	PASS	Dataset PASS	0
2575_2027.las	LAS 1.4, PDRF 6	PASS	0	0	PASS	PASS	0 / 68	PASS	Dataset PASS	0
2575_2029.las	LAS 1.4, PDRF 6	PASS	0	0	PASS	PASS	0 / 68	PASS	Dataset PASS	0
2575_2031.las	LAS 1.4, PDRF 6	PASS	0	0	PASS	PASS	0 / 68	PASS	Dataset PASS	0
2575_2033.las	LAS 1.4, PDRF 6	PASS	0	0	PASS	PASS	0 / 68	PASS	Dataset PASS	0
2575_2035.las	LAS 1.4, PDRF 6	PASS	0	0	PASS	PASS	0 / 68	PASS	Dataset PASS	0
2575_2037.las	LAS 1.4, PDRF 6	PASS	0	0	PASS	PASS	0 / 68	PASS	Dataset PASS	0
2575_2039.las	LAS 1.4, PDRF 6	PASS	0	0	PASS	PASS	0 / 68	PASS	Dataset PASS	0
2575_2041.las	LAS 1.4, PDRF 6	PASS	0	0	PASS	PASS	0 / 68	PASS	Dataset PASS	0
2575_2043.las	LAS 1.4, PDRF 6	PASS	0	0	PASS	PASS	0 / 68	PASS	Dataset PASS	0
2575_2045.las	LAS 1.4, PDRF 6	PASS	0	0	PASS	PASS	0 / 68	PASS	Dataset PASS	0
2575_2047.las	LAS 1.4, PDRF 6	PASS	0	0	PASS	PASS	0 / 68	PASS	Dataset PASS	0
2575_2049.las	LAS 1.4, PDRF 6	PASS	0	0	PASS	PASS	0 / 68	PASS	Dataset PASS	0
2575_2051.las	LAS 1.4, PDRF 6	PASS	0	0	PASS	PASS	0 / 68	PASS	Dataset PASS	0
2575_2053.las	LAS 1.4, PDRF 6	PASS	0	0	PASS	PASS	0 / 68	PASS	Dataset PASS	0
2575_2055.las	LAS 1.4, PDRF 6	PASS	0	0	PASS	PASS	0 / 68	PASS	Dataset PASS	0
2575_2057.las	LAS 1.4, PDRF 6	PASS	0	0	PASS	PASS	0 / 68	PASS	Dataset PASS	0
2575_2059.las	LAS 1.4, PDRF 6	PASS	0	0	PASS	PASS	0 / 68	PASS	Dataset PASS	0
2575_2061.las	LAS 1.4, PDRF 6	PASS	0	0	PASS	PASS	0 / 68	PASS	Dataset PASS	0
2575_2063.las	LAS 1.4, PDRF 6	PASS	0	0	PASS	PASS	0 / 68	PASS	Dataset PASS	0
2575_2065.las	LAS 1.4, PDRF 6	PASS	0	0	PASS	PASS	0 / 68	PASS	Dataset PASS	0
2575_2067.las	LAS 1.4, PDRF 6	PASS	0	0	PASS	PASS	0 / 68	PASS	Dataset PASS	0
2575_2069.las	LAS 1.4, PDRF 6	PASS	0	0	PASS	PASS	0 / 68	PASS	Dataset PASS	0
2575_2071.las	LAS 1.4, PDRF 6	PASS	0	0	PASS	PASS	0 / 68	PASS	Dataset PASS	0
2575_2073.las	LAS 1.4, PDRF 6	PASS	0	0	PASS	PASS	0 / 68	PASS	Dataset PASS	0
2575_2075.las	LAS 1.4, PDRF 6	PASS	0	0	PASS	PASS	0 / 68	PASS	Dataset PASS	0
2575_2077.las	LAS 1.4, PDRF 6	PASS	0	0	PASS	PASS	0 / 68	PASS	Dataset PASS	0
2575_2079.las	LAS 1.4, PDRF 6	PASS	0	0	PASS	PASS	0 / 68	PASS	Dataset PASS	0
2575_2081.las	LAS 1.4, PDRF 6	PASS	0	0	PASS	PASS	0 / 68	PASS	Dataset PASS	0
2575_2083.las	LAS 1.4, PDRF 6	PASS	0	0	PASS	PASS	0 / 68	PASS	Dataset PASS	0
2575_2085.las	LAS 1.4, PDRF 6	PASS	0	0	PASS	PASS	0 / 68	PASS	Dataset PASS	0
2575_2087.las	LAS 1.4, PDRF 6	PASS	0	0	PASS	PASS	0 / 68	PASS	Dataset PASS	0
2575_2089.las	LAS 1.4, PDRF 6	PASS	0	0	PASS	PASS	0 / 68	PASS	Dataset PASS	0
2575_2091.las	LAS 1.4, PDRF 6	PASS	0	0	PASS	PASS	0 / 68	PASS	Dataset PASS	0
2575_2093.las	LAS 1.4, PDRF 6	PASS	0	0	PASS	PASS	0 / 68	PASS	Dataset PASS	0
2575_2095.las	LAS 1.4, PDRF 6	PASS	0	0	PASS	PASS	0 / 68	PASS	Dataset PASS	0
2575_2097.las	LAS 1.4, PDRF 6	PASS	0	0	PASS	PASS	0 / 68	PASS	Dataset PASS	0
2575_2099.las	LAS 1.4, PDRF 6	PASS	0	0	PASS	PASS	0 / 68	PASS	Dataset PASS	0
2575_2101.las	LAS 1.4, PDRF 6	PASS	0	0	PASS	PASS	0 / 68	PASS	Dataset PASS	0
2575_2103.las	LAS 1.4, PDRF 6	PASS	0	0	PASS	PASS	0 / 68	PASS	Dataset PASS	0
2575_2105.las	LAS 1.4, PDRF 6	PASS	0	0	PASS	PASS	0 / 68	PASS	Dataset PASS	0

DPH-1.1 Report on ASPRS LAS File Format (Tiled Data) - Compliance - continued

File	LAS Version/PDRF	System ID	Legacy Point Count	Legacy Return Counts	File Source ID	Global Encoding	VLRs / EVLRs	WKT	Intensity	Point Count with Bad Return Info
2575_2107.las	LAS 1.4, PDRF 6	PASS	0	0	PASS	PASS	0 / 68	PASS	Dataset PASS	0
2575_2109.las	LAS 1.4, PDRF 6	PASS	0	0	PASS	PASS	0 / 68	PASS	Dataset PASS	0
2575_2111.las	LAS 1.4, PDRF 6	PASS	0	0	PASS	PASS	0 / 68	PASS	Dataset PASS	0
2575_2113.las	LAS 1.4, PDRF 6	PASS	0	0	PASS	PASS	0 / 68	PASS	Dataset PASS	0
2575_2115.las	LAS 1.4, PDRF 6	PASS	0	0	PASS	PASS	0 / 68	PASS	Dataset PASS	0
2575_2117.las	LAS 1.4, PDRF 6	PASS	0	0	PASS	PASS	0 / 68	PASS	Dataset PASS	0
2575_2119.las	LAS 1.4, PDRF 6	PASS	0	0	PASS	PASS	0 / 68	PASS	Dataset PASS	0
2575_2121.las	LAS 1.4, PDRF 6	PASS	0	0	PASS	PASS	0 / 68	PASS	Dataset PASS	0
2575_2123.las	LAS 1.4, PDRF 6	PASS	0	0	PASS	PASS	0 / 68	PASS	Dataset PASS	0
2575_2125.las	LAS 1.4, PDRF 6	PASS	0	0	PASS	PASS	0 / 68	PASS	Dataset PASS	0
2575_2127.las	LAS 1.4, PDRF 6	PASS	0	0	PASS	PASS	0 / 68	PASS	Dataset PASS	0
2577_1999.las	LAS 1.4, PDRF 6	PASS	0	0	PASS	PASS	0 / 68	PASS	Dataset PASS	0
2577_2001.las	LAS 1.4, PDRF 6	PASS	0	0	PASS	PASS	0 / 68	PASS	Dataset PASS	0
2577_2003.las	LAS 1.4, PDRF 6	PASS	0	0	PASS	PASS	0 / 68	PASS	Dataset PASS	0
2577_2005.las	LAS 1.4, PDRF 6	PASS	0	0	PASS	PASS	0 / 68	PASS	Dataset PASS	0
2577_2007.las	LAS 1.4, PDRF 6	PASS	0	0	PASS	PASS	0 / 68	PASS	Dataset PASS	0
2577_2009.las	LAS 1.4, PDRF 6	PASS	0	0	PASS	PASS	0 / 68	PASS	Dataset PASS	0
2577_2011.las	LAS 1.4, PDRF 6	PASS	0	0	PASS	PASS	0 / 68	PASS	Dataset PASS	0
2577_2013.las	LAS 1.4, PDRF 6	PASS	0	0	PASS	PASS	0 / 68	PASS	Dataset PASS	0
2577_2015.las	LAS 1.4, PDRF 6	PASS	0	0	PASS	PASS	0 / 68	PASS	Dataset PASS	0
2577_2017.las	LAS 1.4, PDRF 6	PASS	0	0	PASS	PASS	0 / 68	PASS	Dataset PASS	0
2577_2019.las	LAS 1.4, PDRF 6	PASS	0	0	PASS	PASS	0 / 68	PASS	Dataset PASS	0
2577_2021.las	LAS 1.4, PDRF 6	PASS	0	0	PASS	PASS	0 / 68	PASS	Dataset PASS	0
2577_2023.las	LAS 1.4, PDRF 6	PASS	0	0	PASS	PASS	0 / 68	PASS	Dataset PASS	0
2577_2025.las	LAS 1.4, PDRF 6	PASS	0	0	PASS	PASS	0 / 68	PASS	Dataset PASS	0
2577_2027.las	LAS 1.4, PDRF 6	PASS	0	0	PASS	PASS	0 / 68	PASS	Dataset PASS	0
2577_2029.las	LAS 1.4, PDRF 6	PASS	0	0	PASS	PASS	0 / 68	PASS	Dataset PASS	0
2577_2031.las	LAS 1.4, PDRF 6	PASS	0	0	PASS	PASS	0 / 68	PASS	Dataset PASS	0
2577_2033.las	LAS 1.4, PDRF 6	PASS	0	0	PASS	PASS	0 / 68	PASS	Dataset PASS	0
2577_2035.las	LAS 1.4, PDRF 6	PASS	0	0	PASS	PASS	0 / 68	PASS	Dataset PASS	0
2577_2037.las	LAS 1.4, PDRF 6	PASS	0	0	PASS	PASS	0 / 68	PASS	Dataset PASS	0
2577_2039.las	LAS 1.4, PDRF 6	PASS	0	0	PASS	PASS	0 / 68	PASS	Dataset PASS	0
2577_2041.las	LAS 1.4, PDRF 6	PASS	0	0	PASS	PASS	0 / 68	PASS	Dataset PASS	0
2577_2043.las	LAS 1.4, PDRF 6	PASS	0	0	PASS	PASS	0 / 68	PASS	Dataset PASS	0
2577_2045.las	LAS 1.4, PDRF 6	PASS	0	0	PASS	PASS	0 / 68	PASS	Dataset PASS	0
2577_2047.las	LAS 1.4, PDRF 6	PASS	0	0	PASS	PASS	0 / 68	PASS	Dataset PASS	0
2577_2049.las	LAS 1.4, PDRF 6	PASS	0	0	PASS	PASS	0 / 68	PASS	Dataset PASS	0
2577_2051.las	LAS 1.4, PDRF 6	PASS	0	0	PASS	PASS	0 / 68	PASS	Dataset PASS	0
2577_2053.las	LAS 1.4, PDRF 6	PASS	0	0	PASS	PASS	0 / 68	PASS	Dataset PASS	0
2577_2055.las	LAS 1.4, PDRF 6	PASS	0	0	PASS	PASS	0 / 68	PASS	Dataset PASS	0
2577_2057.las	LAS 1.4, PDRF 6	PASS	0	0	PASS	PASS	0 / 68	PASS	Dataset PASS	0
2577_2059.las	LAS 1.4, PDRF 6	PASS	0	0	PASS	PASS	0 / 68	PASS	Dataset PASS	0
2577_2061.las	LAS 1.4, PDRF 6	PASS	0	0	PASS	PASS	0 / 68	PASS	Dataset PASS	0
2577_2063.las	LAS 1.4, PDRF 6	PASS	0	0	PASS	PASS	0 / 68	PASS	Dataset PASS	0
2577_2065.las	LAS 1.4, PDRF 6	PASS	0	0	PASS	PASS	0 / 68	PASS	Dataset PASS	0
2577_2067.las	LAS 1.4, PDRF 6	PASS	0	0	PASS	PASS	0 / 68	PASS	Dataset PASS	0
2577_2069.las	LAS 1.4, PDRF 6	PASS	0	0	PASS	PASS	0 / 68	PASS	Dataset PASS	0
2577_2071.las	LAS 1.4, PDRF 6	PASS	0	0	PASS	PASS	0 / 68	PASS	Dataset PASS	0
2577_2073.las	LAS 1.4, PDRF 6	PASS	0	0	PASS	PASS	0 / 68	PASS	Dataset PASS	0

DPH-1.1 Report on ASPRS LAS File Format (Tiled Data) - Compliance - continued

File	LAS Version/PDRF	System ID	Legacy Point Count	Legacy Return Counts	File Source ID	Global Encoding	VLRs / EVLRs	WKT	Intensity	Point Count with Bad Return Info
2577_2075.las	LAS 1.4, PDRF 6	PASS	0	0	PASS	PASS	0 / 68	PASS	Dataset PASS	0
2577_2077.las	LAS 1.4, PDRF 6	PASS	0	0	PASS	PASS	0 / 68	PASS	Dataset PASS	0
2577_2079.las	LAS 1.4, PDRF 6	PASS	0	0	PASS	PASS	0 / 68	PASS	Dataset PASS	0
2577_2081.las	LAS 1.4, PDRF 6	PASS	0	0	PASS	PASS	0 / 68	PASS	Dataset PASS	0
2577_2083.las	LAS 1.4, PDRF 6	PASS	0	0	PASS	PASS	0 / 68	PASS	Dataset PASS	0
2577_2085.las	LAS 1.4, PDRF 6	PASS	0	0	PASS	PASS	0 / 68	PASS	Dataset PASS	0
2577_2087.las	LAS 1.4, PDRF 6	PASS	0	0	PASS	PASS	0 / 68	PASS	Dataset PASS	0
2577_2089.las	LAS 1.4, PDRF 6	PASS	0	0	PASS	PASS	0 / 68	PASS	Dataset PASS	0
2577_2091.las	LAS 1.4, PDRF 6	PASS	0	0	PASS	PASS	0 / 68	PASS	Dataset PASS	0
2577_2093.las	LAS 1.4, PDRF 6	PASS	0	0	PASS	PASS	0 / 68	PASS	Dataset PASS	0
2577_2095.las	LAS 1.4, PDRF 6	PASS	0	0	PASS	PASS	0 / 68	PASS	Dataset PASS	0
2577_2097.las	LAS 1.4, PDRF 6	PASS	0	0	PASS	PASS	0 / 68	PASS	Dataset PASS	0
2577_2099.las	LAS 1.4, PDRF 6	PASS	0	0	PASS	PASS	0 / 68	PASS	Dataset PASS	0
2577_2101.las	LAS 1.4, PDRF 6	PASS	0	0	PASS	PASS	0 / 68	PASS	Dataset PASS	0
2577_2103.las	LAS 1.4, PDRF 6	PASS	0	0	PASS	PASS	0 / 68	PASS	Dataset PASS	0
2577_2105.las	LAS 1.4, PDRF 6	PASS	0	0	PASS	PASS	0 / 68	PASS	Dataset PASS	0
2577_2107.las	LAS 1.4, PDRF 6	PASS	0	0	PASS	PASS	0 / 68	PASS	Dataset PASS	0
2577_2109.las	LAS 1.4, PDRF 6	PASS	0	0	PASS	PASS	0 / 68	PASS	Dataset PASS	0
2577_2111.las	LAS 1.4, PDRF 6	PASS	0	0	PASS	PASS	0 / 68	PASS	Dataset PASS	0
2577_2113.las	LAS 1.4, PDRF 6	PASS	0	0	PASS	PASS	0 / 68	PASS	Dataset PASS	0
2577_2115.las	LAS 1.4, PDRF 6	PASS	0	0	PASS	PASS	0 / 68	PASS	Dataset PASS	0
2577_2117.las	LAS 1.4, PDRF 6	PASS	0	0	PASS	PASS	0 / 68	PASS	Dataset PASS	0
2577_2119.las	LAS 1.4, PDRF 6	PASS	0	0	PASS	PASS	0 / 68	PASS	Dataset PASS	0
2577_2121.las	LAS 1.4, PDRF 6	PASS	0	0	PASS	PASS	0 / 68	PASS	Dataset PASS	0
2577_2123.las	LAS 1.4, PDRF 6	PASS	0	0	PASS	PASS	0 / 68	PASS	Dataset PASS	0
2577_2125.las	LAS 1.4, PDRF 6	PASS	0	0	PASS	PASS	0 / 68	PASS	Dataset PASS	0
2577_2127.las	LAS 1.4, PDRF 6	PASS	0	0	PASS	PASS	0 / 68	PASS	Dataset PASS	0
2579_1999.las	LAS 1.4, PDRF 6	PASS	0	0	PASS	PASS	0 / 68	PASS	Dataset PASS	0
2579_2001.las	LAS 1.4, PDRF 6	PASS	0	0	PASS	PASS	0 / 68	PASS	Dataset PASS	0
2579_2003.las	LAS 1.4, PDRF 6	PASS	0	0	PASS	PASS	0 / 68	PASS	Dataset PASS	0
2579_2005.las	LAS 1.4, PDRF 6	PASS	0	0	PASS	PASS	0 / 68	PASS	Dataset PASS	0
2579_2007.las	LAS 1.4, PDRF 6	PASS	0	0	PASS	PASS	0 / 68	PASS	Dataset PASS	0
2579_2009.las	LAS 1.4, PDRF 6	PASS	0	0	PASS	PASS	0 / 68	PASS	Dataset PASS	0
2579_2011.las	LAS 1.4, PDRF 6	PASS	0	0	PASS	PASS	0 / 68	PASS	Dataset PASS	0
2579_2013.las	LAS 1.4, PDRF 6	PASS	0	0	PASS	PASS	0 / 68	PASS	Dataset PASS	0
2579_2015.las	LAS 1.4, PDRF 6	PASS	0	0	PASS	PASS	0 / 68	PASS	Dataset PASS	0
2579_2017.las	LAS 1.4, PDRF 6	PASS	0	0	PASS	PASS	0 / 68	PASS	Dataset PASS	0
2579_2019.las	LAS 1.4, PDRF 6	PASS	0	0	PASS	PASS	0 / 68	PASS	Dataset PASS	0
2579_2021.las	LAS 1.4, PDRF 6	PASS	0	0	PASS	PASS	0 / 68	PASS	Dataset PASS	0
2579_2023.las	LAS 1.4, PDRF 6	PASS	0	0	PASS	PASS	0 / 68	PASS	Dataset PASS	0
2579_2025.las	LAS 1.4, PDRF 6	PASS	0	0	PASS	PASS	0 / 68	PASS	Dataset PASS	0
2579_2027.las	LAS 1.4, PDRF 6	PASS	0	0	PASS	PASS	0 / 68	PASS	Dataset PASS	0
2579_2029.las	LAS 1.4, PDRF 6	PASS	0	0	PASS	PASS	0 / 68	PASS	Dataset PASS	0
2579_2031.las	LAS 1.4, PDRF 6	PASS	0	0	PASS	PASS	0 / 68	PASS	Dataset PASS	0
2579_2033.las	LAS 1.4, PDRF 6	PASS	0	0	PASS	PASS	0 / 68	PASS	Dataset PASS	0
2579_2035.las	LAS 1.4, PDRF 6	PASS	0	0	PASS	PASS	0 / 68	PASS	Dataset PASS	0
2579_2037.las	LAS 1.4, PDRF 6	PASS	0	0	PASS	PASS	0 / 68	PASS	Dataset PASS	0
2579_2039.las	LAS 1.4, PDRF 6	PASS	0	0	PASS	PASS	0 / 68	PASS	Dataset PASS	0
2579_2041.las	LAS 1.4, PDRF 6	PASS	0	0	PASS	PASS	0 / 68	PASS	Dataset PASS	0

DPH-1.1 Report on ASPRS LAS File Format (Tiled Data) - Compliance - continued

File	LAS Version/PDRF	System ID	Legacy Point Count	Legacy Return Counts	File Source ID	Global Encoding	VLRs / EVLRs	WKT	Intensity	Point Count with Bad Return Info
2579_2043.las	LAS 1.4, PDRF 6	PASS	0	0	PASS	PASS	0 / 68	PASS	Dataset PASS	0
2579_2045.las	LAS 1.4, PDRF 6	PASS	0	0	PASS	PASS	0 / 68	PASS	Dataset PASS	0
2579_2047.las	LAS 1.4, PDRF 6	PASS	0	0	PASS	PASS	0 / 68	PASS	Dataset PASS	0
2579_2049.las	LAS 1.4, PDRF 6	PASS	0	0	PASS	PASS	0 / 68	PASS	Dataset PASS	0
2579_2051.las	LAS 1.4, PDRF 6	PASS	0	0	PASS	PASS	0 / 68	PASS	Dataset PASS	0
2579_2053.las	LAS 1.4, PDRF 6	PASS	0	0	PASS	PASS	0 / 68	PASS	Dataset PASS	0
2579_2055.las	LAS 1.4, PDRF 6	PASS	0	0	PASS	PASS	0 / 68	PASS	Dataset PASS	0
2579_2057.las	LAS 1.4, PDRF 6	PASS	0	0	PASS	PASS	0 / 68	PASS	Dataset PASS	0
2579_2059.las	LAS 1.4, PDRF 6	PASS	0	0	PASS	PASS	0 / 68	PASS	Dataset PASS	0
2579_2061.las	LAS 1.4, PDRF 6	PASS	0	0	PASS	PASS	0 / 68	PASS	Dataset PASS	0
2579_2063.las	LAS 1.4, PDRF 6	PASS	0	0	PASS	PASS	0 / 68	PASS	Dataset PASS	0
2579_2065.las	LAS 1.4, PDRF 6	PASS	0	0	PASS	PASS	0 / 68	PASS	Dataset PASS	0
2579_2067.las	LAS 1.4, PDRF 6	PASS	0	0	PASS	PASS	0 / 68	PASS	Dataset PASS	0
2579_2069.las	LAS 1.4, PDRF 6	PASS	0	0	PASS	PASS	0 / 68	PASS	Dataset PASS	0
2579_2071.las	LAS 1.4, PDRF 6	PASS	0	0	PASS	PASS	0 / 68	PASS	Dataset PASS	0
2579_2073.las	LAS 1.4, PDRF 6	PASS	0	0	PASS	PASS	0 / 68	PASS	Dataset PASS	0
2579_2075.las	LAS 1.4, PDRF 6	PASS	0	0	PASS	PASS	0 / 68	PASS	Dataset PASS	0
2579_2077.las	LAS 1.4, PDRF 6	PASS	0	0	PASS	PASS	0 / 68	PASS	Dataset PASS	0
2579_2079.las	LAS 1.4, PDRF 6	PASS	0	0	PASS	PASS	0 / 68	PASS	Dataset PASS	0
2579_2081.las	LAS 1.4, PDRF 6	PASS	0	0	PASS	PASS	0 / 68	PASS	Dataset PASS	0
2579_2083.las	LAS 1.4, PDRF 6	PASS	0	0	PASS	PASS	0 / 68	PASS	Dataset PASS	0
2579_2085.las	LAS 1.4, PDRF 6	PASS	0	0	PASS	PASS	0 / 68	PASS	Dataset PASS	0
2579_2087.las	LAS 1.4, PDRF 6	PASS	0	0	PASS	PASS	0 / 68	PASS	Dataset PASS	0
2579_2089.las	LAS 1.4, PDRF 6	PASS	0	0	PASS	PASS	0 / 68	PASS	Dataset PASS	0
2579_2091.las	LAS 1.4, PDRF 6	PASS	0	0	PASS	PASS	0 / 68	PASS	Dataset PASS	0
2579_2093.las	LAS 1.4, PDRF 6	PASS	0	0	PASS	PASS	0 / 68	PASS	Dataset PASS	0
2579_2095.las	LAS 1.4, PDRF 6	PASS	0	0	PASS	PASS	0 / 68	PASS	Dataset PASS	0
2579_2097.las	LAS 1.4, PDRF 6	PASS	0	0	PASS	PASS	0 / 68	PASS	Dataset PASS	0
2579_2099.las	LAS 1.4, PDRF 6	PASS	0	0	PASS	PASS	0 / 68	PASS	Dataset PASS	0
2579_2101.las	LAS 1.4, PDRF 6	PASS	0	0	PASS	PASS	0 / 68	PASS	Dataset PASS	0
2579_2103.las	LAS 1.4, PDRF 6	PASS	0	0	PASS	PASS	0 / 68	PASS	Dataset PASS	0
2579_2105.las	LAS 1.4, PDRF 6	PASS	0	0	PASS	PASS	0 / 68	PASS	Dataset PASS	0
2579_2107.las	LAS 1.4, PDRF 6	PASS	0	0	PASS	PASS	0 / 68	PASS	Dataset PASS	0
2579_2109.las	LAS 1.4, PDRF 6	PASS	0	0	PASS	PASS	0 / 68	PASS	Dataset PASS	0
2579_2111.las	LAS 1.4, PDRF 6	PASS	0	0	PASS	PASS	0 / 68	PASS	Dataset PASS	0
2579_2113.las	LAS 1.4, PDRF 6	PASS	0	0	PASS	PASS	0 / 68	PASS	Dataset PASS	0
2579_2115.las	LAS 1.4, PDRF 6	PASS	0	0	PASS	PASS	0 / 68	PASS	Dataset PASS	0
2579_2117.las	LAS 1.4, PDRF 6	PASS	0	0	PASS	PASS	0 / 68	PASS	Dataset PASS	0
2579_2119.las	LAS 1.4, PDRF 6	PASS	0	0	PASS	PASS	0 / 68	PASS	Dataset PASS	0
2579_2121.las	LAS 1.4, PDRF 6	PASS	0	0	PASS	PASS	0 / 68	PASS	Dataset PASS	0
2579_2123.las	LAS 1.4, PDRF 6	PASS	0	0	PASS	PASS	0 / 68	PASS	Dataset PASS	0
2579_2125.las	LAS 1.4, PDRF 6	PASS	0	0	PASS	PASS	0 / 68	PASS	Dataset PASS	0
2579_2127.las	LAS 1.4, PDRF 6	PASS	0	0	PASS	PASS	0 / 68	PASS	Dataset PASS	0
2581_1999.las	LAS 1.4, PDRF 6	PASS	0	0	PASS	PASS	0 / 68	PASS	Dataset PASS	0
2581_2001.las	LAS 1.4, PDRF 6	PASS	0	0	PASS	PASS	0 / 68	PASS	Dataset PASS	0
2581_2003.las	LAS 1.4, PDRF 6	PASS	0	0	PASS	PASS	0 / 68	PASS	Dataset PASS	0
2581_2005.las	LAS 1.4, PDRF 6	PASS	0	0	PASS	PASS	0 / 68	PASS	Dataset PASS	0
2581_2007.las	LAS 1.4, PDRF 6	PASS	0	0	PASS	PASS	0 / 68	PASS	Dataset PASS	0
2581_2009.las	LAS 1.4, PDRF 6	PASS	0	0	PASS	PASS	0 / 68	PASS	Dataset PASS	0

DPH-1.1 Report on ASPRS LAS File Format (Tiled Data) - Compliance - continued

File	LAS Version/PDRF	System ID	Legacy Point Count	Legacy Return Counts	File Source ID	Global Encoding	VLRs / EVLRs	WKT	Intensity	Point Count with Bad Return Info
2581_2011.las	LAS 1.4, PDRF 6	PASS	0	0	PASS	PASS	0 / 20	PASS	Dataset PASS	0
2581_2013.las	LAS 1.4, PDRF 6	PASS	0	0	PASS	PASS	0 / 68	PASS	Dataset PASS	0
2581_2015.las	LAS 1.4, PDRF 6	PASS	0	0	PASS	PASS	0 / 68	PASS	Dataset PASS	0
2581_2017.las	LAS 1.4, PDRF 6	PASS	0	0	PASS	PASS	0 / 68	PASS	Dataset PASS	0
2581_2019.las	LAS 1.4, PDRF 6	PASS	0	0	PASS	PASS	0 / 68	PASS	Dataset PASS	0
2581_2021.las	LAS 1.4, PDRF 6	PASS	0	0	PASS	PASS	0 / 68	PASS	Dataset PASS	0
2581_2023.las	LAS 1.4, PDRF 6	PASS	0	0	PASS	PASS	0 / 68	PASS	Dataset PASS	0
2581_2025.las	LAS 1.4, PDRF 6	PASS	0	0	PASS	PASS	0 / 68	PASS	Dataset PASS	0
2581_2027.las	LAS 1.4, PDRF 6	PASS	0	0	PASS	PASS	0 / 68	PASS	Dataset PASS	0
2581_2029.las	LAS 1.4, PDRF 6	PASS	0	0	PASS	PASS	0 / 68	PASS	Dataset PASS	0
2581_2031.las	LAS 1.4, PDRF 6	PASS	0	0	PASS	PASS	0 / 68	PASS	Dataset PASS	0
2581_2033.las	LAS 1.4, PDRF 6	PASS	0	0	PASS	PASS	0 / 68	PASS	Dataset PASS	0
2581_2035.las	LAS 1.4, PDRF 6	PASS	0	0	PASS	PASS	0 / 68	PASS	Dataset PASS	0
2581_2037.las	LAS 1.4, PDRF 6	PASS	0	0	PASS	PASS	0 / 68	PASS	Dataset PASS	0
2581_2039.las	LAS 1.4, PDRF 6	PASS	0	0	PASS	PASS	0 / 68	PASS	Dataset PASS	0
2581_2041.las	LAS 1.4, PDRF 6	PASS	0	0	PASS	PASS	0 / 68	PASS	Dataset PASS	0
2581_2043.las	LAS 1.4, PDRF 6	PASS	0	0	PASS	PASS	0 / 68	PASS	Dataset PASS	0
2581_2045.las	LAS 1.4, PDRF 6	PASS	0	0	PASS	PASS	0 / 68	PASS	Dataset PASS	0
2581_2047.las	LAS 1.4, PDRF 6	PASS	0	0	PASS	PASS	0 / 68	PASS	Dataset PASS	0
2581_2049.las	LAS 1.4, PDRF 6	PASS	0	0	PASS	PASS	0 / 68	PASS	Dataset PASS	0
2581_2051.las	LAS 1.4, PDRF 6	PASS	0	0	PASS	PASS	0 / 68	PASS	Dataset PASS	0
2581_2053.las	LAS 1.4, PDRF 6	PASS	0	0	PASS	PASS	0 / 68	PASS	Dataset PASS	0
2581_2055.las	LAS 1.4, PDRF 6	PASS	0	0	PASS	PASS	0 / 68	PASS	Dataset PASS	0
2581_2057.las	LAS 1.4, PDRF 6	PASS	0	0	PASS	PASS	0 / 68	PASS	Dataset PASS	0
2581_2059.las	LAS 1.4, PDRF 6	PASS	0	0	PASS	PASS	0 / 68	PASS	Dataset PASS	0
2581_2061.las	LAS 1.4, PDRF 6	PASS	0	0	PASS	PASS	0 / 68	PASS	Dataset PASS	0
2581_2063.las	LAS 1.4, PDRF 6	PASS	0	0	PASS	PASS	0 / 68	PASS	Dataset PASS	0
2581_2065.las	LAS 1.4, PDRF 6	PASS	0	0	PASS	PASS	0 / 68	PASS	Dataset PASS	0
2581_2067.las	LAS 1.4, PDRF 6	PASS	0	0	PASS	PASS	0 / 68	PASS	Dataset PASS	0
2581_2069.las	LAS 1.4, PDRF 6	PASS	0	0	PASS	PASS	0 / 68	PASS	Dataset PASS	0
2581_2071.las	LAS 1.4, PDRF 6	PASS	0	0	PASS	PASS	0 / 68	PASS	Dataset PASS	0
2581_2073.las	LAS 1.4, PDRF 6	PASS	0	0	PASS	PASS	0 / 68	PASS	Dataset PASS	0
2581_2075.las	LAS 1.4, PDRF 6	PASS	0	0	PASS	PASS	0 / 68	PASS	Dataset PASS	0
2581_2077.las	LAS 1.4, PDRF 6	PASS	0	0	PASS	PASS	0 / 68	PASS	Dataset PASS	0
2581_2079.las	LAS 1.4, PDRF 6	PASS	0	0	PASS	PASS	0 / 68	PASS	Dataset PASS	0
2581_2081.las	LAS 1.4, PDRF 6	PASS	0	0	PASS	PASS	0 / 68	PASS	Dataset PASS	0
2581_2083.las	LAS 1.4, PDRF 6	PASS	0	0	PASS	PASS	0 / 68	PASS	Dataset PASS	0
2581_2085.las	LAS 1.4, PDRF 6	PASS	0	0	PASS	PASS	0 / 68	PASS	Dataset PASS	0
2581_2087.las	LAS 1.4, PDRF 6	PASS	0	0	PASS	PASS	0 / 68	PASS	Dataset PASS	0
2581_2089.las	LAS 1.4, PDRF 6	PASS	0	0	PASS	PASS	0 / 68	PASS	Dataset PASS	0
2581_2091.las	LAS 1.4, PDRF 6	PASS	0	0	PASS	PASS	0 / 68	PASS	Dataset PASS	0
2581_2093.las	LAS 1.4, PDRF 6	PASS	0	0	PASS	PASS	0 / 68	PASS	Dataset PASS	0
2581_2095.las	LAS 1.4, PDRF 6	PASS	0	0	PASS	PASS	0 / 68	PASS	Dataset PASS	0
2581_2097.las	LAS 1.4, PDRF 6	PASS	0	0	PASS	PASS	0 / 68	PASS	Dataset PASS	0
2581_2099.las	LAS 1.4, PDRF 6	PASS	0	0	PASS	PASS	0 / 68	PASS	Dataset PASS	0
2581_2101.las	LAS 1.4, PDRF 6	PASS	0	0	PASS	PASS	0 / 68	PASS	Dataset PASS	0
2581_2103.las	LAS 1.4, PDRF 6	PASS	0	0	PASS	PASS	0 / 68	PASS	Dataset PASS	0
2581_2105.las	LAS 1.4, PDRF 6	PASS	0	0	PASS	PASS	0 / 68	PASS	Dataset PASS	0
2581_2107.las	LAS 1.4, PDRF 6	PASS	0	0	PASS	PASS	0 / 68	PASS	Dataset PASS	0

DPH-1.1 Report on ASPRS LAS File Format (Tiled Data) - Compliance - continued

File	LAS Version/PDRF	System ID	Legacy Point Count	Legacy Return Counts	File Source ID	Global Encoding	VLRs / EVLRs	WKT	Intensity	Point Count with Bad Return Info
2581_2109.las	LAS 1.4, PDRF 6	PASS	0	0	PASS	PASS	0 / 68	PASS	Dataset PASS	0
2581_2111.las	LAS 1.4, PDRF 6	PASS	0	0	PASS	PASS	0 / 68	PASS	Dataset PASS	0
2581_2113.las	LAS 1.4, PDRF 6	PASS	0	0	PASS	PASS	0 / 68	PASS	Dataset PASS	0
2581_2115.las	LAS 1.4, PDRF 6	PASS	0	0	PASS	PASS	0 / 68	PASS	Dataset PASS	0
2581_2117.las	LAS 1.4, PDRF 6	PASS	0	0	PASS	PASS	0 / 68	PASS	Dataset PASS	0
2581_2119.las	LAS 1.4, PDRF 6	PASS	0	0	PASS	PASS	0 / 68	PASS	Dataset PASS	0
2581_2121.las	LAS 1.4, PDRF 6	PASS	0	0	PASS	PASS	0 / 68	PASS	Dataset PASS	0
2581_2123.las	LAS 1.4, PDRF 6	PASS	0	0	PASS	PASS	0 / 68	PASS	Dataset PASS	0
2581_2125.las	LAS 1.4, PDRF 6	PASS	0	0	PASS	PASS	0 / 68	PASS	Dataset PASS	0
2581_2127.las	LAS 1.4, PDRF 6	PASS	0	0	PASS	PASS	0 / 68	PASS	Dataset PASS	0
2583_1999.las	LAS 1.4, PDRF 6	PASS	0	0	PASS	PASS	0 / 68	PASS	Dataset PASS	0
2583_2001.las	LAS 1.4, PDRF 6	PASS	0	0	PASS	PASS	0 / 68	PASS	Dataset PASS	0
2583_2003.las	LAS 1.4, PDRF 6	PASS	0	0	PASS	PASS	0 / 68	PASS	Dataset PASS	0
2583_2005.las	LAS 1.4, PDRF 6	PASS	0	0	PASS	PASS	0 / 68	PASS	Dataset PASS	0
2583_2007.las	LAS 1.4, PDRF 6	PASS	0	0	PASS	PASS	0 / 68	PASS	Dataset PASS	0
2583_2009.las	LAS 1.4, PDRF 6	PASS	0	0	PASS	PASS	0 / 68	PASS	Dataset PASS	0
2583_2011.las	LAS 1.4, PDRF 6	PASS	0	0	PASS	PASS	0 / 68	PASS	Dataset PASS	0
2583_2013.las	LAS 1.4, PDRF 6	PASS	0	0	PASS	PASS	0 / 68	PASS	Dataset PASS	0
2583_2015.las	LAS 1.4, PDRF 6	PASS	0	0	PASS	PASS	0 / 68	PASS	Dataset PASS	0
2583_2017.las	LAS 1.4, PDRF 6	PASS	0	0	PASS	PASS	0 / 68	PASS	Dataset PASS	0
2583_2019.las	LAS 1.4, PDRF 6	PASS	0	0	PASS	PASS	0 / 68	PASS	Dataset PASS	0
2583_2021.las	LAS 1.4, PDRF 6	PASS	0	0	PASS	PASS	0 / 68	PASS	Dataset PASS	0
2583_2023.las	LAS 1.4, PDRF 6	PASS	0	0	PASS	PASS	0 / 68	PASS	Dataset PASS	0
2583_2025.las	LAS 1.4, PDRF 6	PASS	0	0	PASS	PASS	0 / 68	PASS	Dataset PASS	0
2583_2027.las	LAS 1.4, PDRF 6	PASS	0	0	PASS	PASS	0 / 68	PASS	Dataset PASS	0
2583_2029.las	LAS 1.4, PDRF 6	PASS	0	0	PASS	PASS	0 / 68	PASS	Dataset PASS	0
2583_2031.las	LAS 1.4, PDRF 6	PASS	0	0	PASS	PASS	0 / 68	PASS	Dataset PASS	0
2583_2033.las	LAS 1.4, PDRF 6	PASS	0	0	PASS	PASS	0 / 68	PASS	Dataset PASS	0
2583_2035.las	LAS 1.4, PDRF 6	PASS	0	0	PASS	PASS	0 / 68	PASS	Dataset PASS	0
2583_2037.las	LAS 1.4, PDRF 6	PASS	0	0	PASS	PASS	0 / 68	PASS	Dataset PASS	0
2583_2039.las	LAS 1.4, PDRF 6	PASS	0	0	PASS	PASS	0 / 68	PASS	Dataset PASS	0
2583_2041.las	LAS 1.4, PDRF 6	PASS	0	0	PASS	PASS	0 / 68	PASS	Dataset PASS	0
2583_2043.las	LAS 1.4, PDRF 6	PASS	0	0	PASS	PASS	0 / 68	PASS	Dataset PASS	0
2583_2045.las	LAS 1.4, PDRF 6	PASS	0	0	PASS	PASS	0 / 68	PASS	Dataset PASS	0
2583_2047.las	LAS 1.4, PDRF 6	PASS	0	0	PASS	PASS	0 / 68	PASS	Dataset PASS	0
2583_2049.las	LAS 1.4, PDRF 6	PASS	0	0	PASS	PASS	0 / 68	PASS	Dataset PASS	0
2583_2051.las	LAS 1.4, PDRF 6	PASS	0	0	PASS	PASS	0 / 68	PASS	Dataset PASS	0
2583_2053.las	LAS 1.4, PDRF 6	PASS	0	0	PASS	PASS	0 / 68	PASS	Dataset PASS	0
2583_2055.las	LAS 1.4, PDRF 6	PASS	0	0	PASS	PASS	0 / 68	PASS	Dataset PASS	0
2583_2057.las	LAS 1.4, PDRF 6	PASS	0	0	PASS	PASS	0 / 68	PASS	Dataset PASS	0
2583_2059.las	LAS 1.4, PDRF 6	PASS	0	0	PASS	PASS	0 / 68	PASS	Dataset PASS	0
2583_2061.las	LAS 1.4, PDRF 6	PASS	0	0	PASS	PASS	0 / 68	PASS	Dataset PASS	0
2583_2063.las	LAS 1.4, PDRF 6	PASS	0	0	PASS	PASS	0 / 68	PASS	Dataset PASS	0
2583_2065.las	LAS 1.4, PDRF 6	PASS	0	0	PASS	PASS	0 / 68	PASS	Dataset PASS	0
2583_2067.las	LAS 1.4, PDRF 6	PASS	0	0	PASS	PASS	0 / 68	PASS	Dataset PASS	0
2583_2069.las	LAS 1.4, PDRF 6	PASS	0	0	PASS	PASS	0 / 68	PASS	Dataset PASS	0
2583_2071.las	LAS 1.4, PDRF 6	PASS	0	0	PASS	PASS	0 / 68	PASS	Dataset PASS	0
2583_2073.las	LAS 1.4, PDRF 6	PASS	0	0	PASS	PASS	0 / 68	PASS	Dataset PASS	0
2583_2075.las	LAS 1.4, PDRF 6	PASS	0	0	PASS	PASS	0 / 68	PASS	Dataset PASS	0

DPH-1.1 Report on ASPRS LAS File Format (Tiled Data) - Compliance - continued

File	LAS Version/PDRF	System ID	Legacy Point Count	Legacy Return Counts	File Source ID	Global Encoding	VLRs / EVLRs	WKT	Intensity	Point Count with Bad Return Info
2583_2077.las	LAS 1.4, PDRF 6	PASS	0	0	PASS	PASS	0 / 68	PASS	Dataset PASS	0
2583_2079.las	LAS 1.4, PDRF 6	PASS	0	0	PASS	PASS	0 / 68	PASS	Dataset PASS	0
2583_2081.las	LAS 1.4, PDRF 6	PASS	0	0	PASS	PASS	0 / 68	PASS	Dataset PASS	0
2583_2083.las	LAS 1.4, PDRF 6	PASS	0	0	PASS	PASS	0 / 68	PASS	Dataset PASS	0
2583_2085.las	LAS 1.4, PDRF 6	PASS	0	0	PASS	PASS	0 / 68	PASS	Dataset PASS	0
2583_2087.las	LAS 1.4, PDRF 6	PASS	0	0	PASS	PASS	0 / 68	PASS	Dataset PASS	0
2583_2089.las	LAS 1.4, PDRF 6	PASS	0	0	PASS	PASS	0 / 68	PASS	Dataset PASS	0
2583_2091.las	LAS 1.4, PDRF 6	PASS	0	0	PASS	PASS	0 / 68	PASS	Dataset PASS	0
2583_2093.las	LAS 1.4, PDRF 6	PASS	0	0	PASS	PASS	0 / 68	PASS	Dataset PASS	0
2583_2095.las	LAS 1.4, PDRF 6	PASS	0	0	PASS	PASS	0 / 68	PASS	Dataset PASS	0
2583_2097.las	LAS 1.4, PDRF 6	PASS	0	0	PASS	PASS	0 / 68	PASS	Dataset PASS	0
2583_2099.las	LAS 1.4, PDRF 6	PASS	0	0	PASS	PASS	0 / 68	PASS	Dataset PASS	0
2583_2101.las	LAS 1.4, PDRF 6	PASS	0	0	PASS	PASS	0 / 68	PASS	Dataset PASS	0
2583_2103.las	LAS 1.4, PDRF 6	PASS	0	0	PASS	PASS	0 / 68	PASS	Dataset PASS	0
2583_2105.las	LAS 1.4, PDRF 6	PASS	0	0	PASS	PASS	0 / 68	PASS	Dataset PASS	0
2583_2107.las	LAS 1.4, PDRF 6	PASS	0	0	PASS	PASS	0 / 68	PASS	Dataset PASS	0
2583_2109.las	LAS 1.4, PDRF 6	PASS	0	0	PASS	PASS	0 / 68	PASS	Dataset PASS	0
2583_2111.las	LAS 1.4, PDRF 6	PASS	0	0	PASS	PASS	0 / 68	PASS	Dataset PASS	0
2583_2113.las	LAS 1.4, PDRF 6	PASS	0	0	PASS	PASS	0 / 68	PASS	Dataset PASS	0
2583_2115.las	LAS 1.4, PDRF 6	PASS	0	0	PASS	PASS	0 / 68	PASS	Dataset PASS	0
2583_2117.las	LAS 1.4, PDRF 6	PASS	0	0	PASS	PASS	0 / 68	PASS	Dataset PASS	0
2583_2119.las	LAS 1.4, PDRF 6	PASS	0	0	PASS	PASS	0 / 68	PASS	Dataset PASS	0
2583_2121.las	LAS 1.4, PDRF 6	PASS	0	0	PASS	PASS	0 / 68	PASS	Dataset PASS	0
2583_2123.las	LAS 1.4, PDRF 6	PASS	0	0	PASS	PASS	0 / 68	PASS	Dataset PASS	0
2583_2125.las	LAS 1.4, PDRF 6	PASS	0	0	PASS	PASS	0 / 68	PASS	Dataset PASS	0
2583_2127.las	LAS 1.4, PDRF 6	PASS	0	0	PASS	PASS	0 / 68	PASS	Dataset PASS	0
2585_1999.las	LAS 1.4, PDRF 6	PASS	0	0	PASS	PASS	0 / 68	PASS	Dataset PASS	0
2585_2001.las	LAS 1.4, PDRF 6	PASS	0	0	PASS	PASS	0 / 68	PASS	Dataset PASS	0
2585_2003.las	LAS 1.4, PDRF 6	PASS	0	0	PASS	PASS	0 / 68	PASS	Dataset PASS	0
2585_2005.las	LAS 1.4, PDRF 6	PASS	0	0	PASS	PASS	0 / 68	PASS	Dataset PASS	0
2585_2007.las	LAS 1.4, PDRF 6	PASS	0	0	PASS	PASS	0 / 68	PASS	Dataset PASS	0
2585_2009.las	LAS 1.4, PDRF 6	PASS	0	0	PASS	PASS	0 / 68	PASS	Dataset PASS	0
2585_2011.las	LAS 1.4, PDRF 6	PASS	0	0	PASS	PASS	0 / 68	PASS	Dataset PASS	0
2585_2013.las	LAS 1.4, PDRF 6	PASS	0	0	PASS	PASS	0 / 68	PASS	Dataset PASS	0
2585_2015.las	LAS 1.4, PDRF 6	PASS	0	0	PASS	PASS	0 / 68	PASS	Dataset PASS	0
2585_2017.las	LAS 1.4, PDRF 6	PASS	0	0	PASS	PASS	0 / 68	PASS	Dataset PASS	0
2585_2019.las	LAS 1.4, PDRF 6	PASS	0	0	PASS	PASS	0 / 68	PASS	Dataset PASS	0
2585_2021.las	LAS 1.4, PDRF 6	PASS	0	0	PASS	PASS	0 / 68	PASS	Dataset PASS	0
2585_2023.las	LAS 1.4, PDRF 6	PASS	0	0	PASS	PASS	0 / 68	PASS	Dataset PASS	0
2585_2025.las	LAS 1.4, PDRF 6	PASS	0	0	PASS	PASS	0 / 67	PASS	Dataset PASS	0
2585_2027.las	LAS 1.4, PDRF 6	PASS	0	0	PASS	PASS	0 / 67	PASS	Dataset PASS	0
2585_2029.las	LAS 1.4, PDRF 6	PASS	0	0	PASS	PASS	0 / 66	PASS	Dataset PASS	0
2585_2031.las	LAS 1.4, PDRF 6	PASS	0	0	PASS	PASS	0 / 68	PASS	Dataset PASS	0
2585_2033.las	LAS 1.4, PDRF 6	PASS	0	0	PASS	PASS	0 / 68	PASS	Dataset PASS	0
2585_2035.las	LAS 1.4, PDRF 6	PASS	0	0	PASS	PASS	0 / 68	PASS	Dataset PASS	0
2585_2037.las	LAS 1.4, PDRF 6	PASS	0	0	PASS	PASS	0 / 68	PASS	Dataset PASS	0
2585_2039.las	LAS 1.4, PDRF 6	PASS	0	0	PASS	PASS	0 / 68	PASS	Dataset PASS	0
2585_2041.las	LAS 1.4, PDRF 6	PASS	0	0	PASS	PASS	0 / 68	PASS	Dataset PASS	0
2585_2043.las	LAS 1.4, PDRF 6	PASS	0	0	PASS	PASS	0 / 68	PASS	Dataset PASS	0

DPH-1.1 Report on ASPRS LAS File Format (Tiled Data) - Compliance - continued

File	LAS Version/PDRF	System ID	Legacy Point Count	Legacy Return Counts	File Source ID	Global Encoding	VLRs / EVLRs	WKT	Intensity	Point Count with Bad Return Info
2585_2045.las	LAS 1.4, PDRF 6	PASS	0	0	PASS	PASS	0 / 68	PASS	Dataset PASS	0
2585_2047.las	LAS 1.4, PDRF 6	PASS	0	0	PASS	PASS	0 / 68	PASS	Dataset PASS	0
2585_2049.las	LAS 1.4, PDRF 6	PASS	0	0	PASS	PASS	0 / 68	PASS	Dataset PASS	0
2585_2051.las	LAS 1.4, PDRF 6	PASS	0	0	PASS	PASS	0 / 68	PASS	Dataset PASS	0
2585_2053.las	LAS 1.4, PDRF 6	PASS	0	0	PASS	PASS	0 / 68	PASS	Dataset PASS	0
2585_2055.las	LAS 1.4, PDRF 6	PASS	0	0	PASS	PASS	0 / 68	PASS	Dataset PASS	0
2585_2057.las	LAS 1.4, PDRF 6	PASS	0	0	PASS	PASS	0 / 68	PASS	Dataset PASS	0
2585_2059.las	LAS 1.4, PDRF 6	PASS	0	0	PASS	PASS	0 / 68	PASS	Dataset PASS	0
2585_2061.las	LAS 1.4, PDRF 6	PASS	0	0	PASS	PASS	0 / 68	PASS	Dataset PASS	0
2585_2063.las	LAS 1.4, PDRF 6	PASS	0	0	PASS	PASS	0 / 68	PASS	Dataset PASS	0
2585_2065.las	LAS 1.4, PDRF 6	PASS	0	0	PASS	PASS	0 / 68	PASS	Dataset PASS	0
2585_2067.las	LAS 1.4, PDRF 6	PASS	0	0	PASS	PASS	0 / 68	PASS	Dataset PASS	0
2585_2069.las	LAS 1.4, PDRF 6	PASS	0	0	PASS	PASS	0 / 68	PASS	Dataset PASS	0
2585_2071.las	LAS 1.4, PDRF 6	PASS	0	0	PASS	PASS	0 / 68	PASS	Dataset PASS	0
2585_2073.las	LAS 1.4, PDRF 6	PASS	0	0	PASS	PASS	0 / 68	PASS	Dataset PASS	0
2585_2075.las	LAS 1.4, PDRF 6	PASS	0	0	PASS	PASS	0 / 68	PASS	Dataset PASS	0
2585_2077.las	LAS 1.4, PDRF 6	PASS	0	0	PASS	PASS	0 / 68	PASS	Dataset PASS	0
2585_2079.las	LAS 1.4, PDRF 6	PASS	0	0	PASS	PASS	0 / 68	PASS	Dataset PASS	0
2585_2081.las	LAS 1.4, PDRF 6	PASS	0	0	PASS	PASS	0 / 68	PASS	Dataset PASS	0
2585_2083.las	LAS 1.4, PDRF 6	PASS	0	0	PASS	PASS	0 / 68	PASS	Dataset PASS	0
2585_2085.las	LAS 1.4, PDRF 6	PASS	0	0	PASS	PASS	0 / 68	PASS	Dataset PASS	0
2585_2087.las	LAS 1.4, PDRF 6	PASS	0	0	PASS	PASS	0 / 68	PASS	Dataset PASS	0
2585_2089.las	LAS 1.4, PDRF 6	PASS	0	0	PASS	PASS	0 / 68	PASS	Dataset PASS	0
2585_2091.las	LAS 1.4, PDRF 6	PASS	0	0	PASS	PASS	0 / 68	PASS	Dataset PASS	0
2585_2093.las	LAS 1.4, PDRF 6	PASS	0	0	PASS	PASS	0 / 68	PASS	Dataset PASS	0
2585_2095.las	LAS 1.4, PDRF 6	PASS	0	0	PASS	PASS	0 / 68	PASS	Dataset PASS	0
2585_2097.las	LAS 1.4, PDRF 6	PASS	0	0	PASS	PASS	0 / 68	PASS	Dataset PASS	0
2585_2099.las	LAS 1.4, PDRF 6	PASS	0	0	PASS	PASS	0 / 68	PASS	Dataset PASS	0
2585_2101.las	LAS 1.4, PDRF 6	PASS	0	0	PASS	PASS	0 / 68	PASS	Dataset PASS	0
2585_2103.las	LAS 1.4, PDRF 6	PASS	0	0	PASS	PASS	0 / 68	PASS	Dataset PASS	0
2585_2105.las	LAS 1.4, PDRF 6	PASS	0	0	PASS	PASS	0 / 68	PASS	Dataset PASS	0
2585_2107.las	LAS 1.4, PDRF 6	PASS	0	0	PASS	PASS	0 / 68	PASS	Dataset PASS	0
2585_2109.las	LAS 1.4, PDRF 6	PASS	0	0	PASS	PASS	0 / 68	PASS	Dataset PASS	0
2585_2111.las	LAS 1.4, PDRF 6	PASS	0	0	PASS	PASS	0 / 68	PASS	Dataset PASS	0
2585_2113.las	LAS 1.4, PDRF 6	PASS	0	0	PASS	PASS	0 / 68	PASS	Dataset PASS	0
2585_2115.las	LAS 1.4, PDRF 6	PASS	0	0	PASS	PASS	0 / 68	PASS	Dataset PASS	0
2585_2117.las	LAS 1.4, PDRF 6	PASS	0	0	PASS	PASS	0 / 68	PASS	Dataset PASS	0
2585_2119.las	LAS 1.4, PDRF 6	PASS	0	0	PASS	PASS	0 / 68	PASS	Dataset PASS	0
2585_2121.las	LAS 1.4, PDRF 6	PASS	0	0	PASS	PASS	0 / 68	PASS	Dataset PASS	0
2585_2123.las	LAS 1.4, PDRF 6	PASS	0	0	PASS	PASS	0 / 68	PASS	Dataset PASS	0
2585_2125.las	LAS 1.4, PDRF 6	PASS	0	0	PASS	PASS	0 / 68	PASS	Dataset PASS	0
2585_2127.las	LAS 1.4, PDRF 6	PASS	0	0	PASS	PASS	0 / 68	PASS	Dataset PASS	0
2587_1999.las	LAS 1.4, PDRF 6	PASS	0	0	PASS	PASS	0 / 68	PASS	Dataset PASS	0
2587_2001.las	LAS 1.4, PDRF 6	PASS	0	0	PASS	PASS	0 / 68	PASS	Dataset PASS	0
2587_2003.las	LAS 1.4, PDRF 6	PASS	0	0	PASS	PASS	0 / 68	PASS	Dataset PASS	0
2587_2005.las	LAS 1.4, PDRF 6	PASS	0	0	PASS	PASS	0 / 68	PASS	Dataset PASS	0
2587_2007.las	LAS 1.4, PDRF 6	PASS	0	0	PASS	PASS	0 / 68	PASS	Dataset PASS	0
2587_2009.las	LAS 1.4, PDRF 6	PASS	0	0	PASS	PASS	0 / 68	PASS	Dataset PASS	0
2587_2011.las	LAS 1.4, PDRF 6	PASS	0	0	PASS	PASS	0 / 68	PASS	Dataset PASS	0

DPH-1.1 Report on ASPRS LAS File Format (Tiled Data) - Compliance - continued

File	LAS Version/PDRF	System ID	Legacy Point Count	Legacy Return Counts	File Source ID	Global Encoding	VLRs / EVLRs	WKT	Intensity	Point Count with Bad Return Info
2587_2013.las	LAS 1.4, PDRF 6	PASS	0	0	PASS	PASS	0 / 68	PASS	Dataset PASS	0
2587_2015.las	LAS 1.4, PDRF 6	PASS	0	0	PASS	PASS	0 / 68	PASS	Dataset PASS	0
2587_2017.las	LAS 1.4, PDRF 6	PASS	0	0	PASS	PASS	0 / 68	PASS	Dataset PASS	0
2587_2019.las	LAS 1.4, PDRF 6	PASS	0	0	PASS	PASS	0 / 68	PASS	Dataset PASS	0
2587_2021.las	LAS 1.4, PDRF 6	PASS	0	0	PASS	PASS	0 / 68	PASS	Dataset PASS	0
2587_2023.las	LAS 1.4, PDRF 6	PASS	0	0	PASS	PASS	0 / 68	PASS	Dataset PASS	0
2587_2025.las	LAS 1.4, PDRF 6	PASS	0	0	PASS	PASS	0 / 68	PASS	Dataset PASS	0
2587_2027.las	LAS 1.4, PDRF 6	PASS	0	0	PASS	PASS	0 / 68	PASS	Dataset PASS	0
2587_2029.las	LAS 1.4, PDRF 6	PASS	0	0	PASS	PASS	0 / 68	PASS	Dataset PASS	0
2587_2031.las	LAS 1.4, PDRF 6	PASS	0	0	PASS	PASS	0 / 68	PASS	Dataset PASS	0
2587_2033.las	LAS 1.4, PDRF 6	PASS	0	0	PASS	PASS	0 / 68	PASS	Dataset PASS	0
2587_2035.las	LAS 1.4, PDRF 6	PASS	0	0	PASS	PASS	0 / 68	PASS	Dataset PASS	0
2587_2037.las	LAS 1.4, PDRF 6	PASS	0	0	PASS	PASS	0 / 68	PASS	Dataset PASS	0
2587_2039.las	LAS 1.4, PDRF 6	PASS	0	0	PASS	PASS	0 / 68	PASS	Dataset PASS	0
2587_2041.las	LAS 1.4, PDRF 6	PASS	0	0	PASS	PASS	0 / 68	PASS	Dataset PASS	0
2587_2043.las	LAS 1.4, PDRF 6	PASS	0	0	PASS	PASS	0 / 68	PASS	Dataset PASS	0
2587_2045.las	LAS 1.4, PDRF 6	PASS	0	0	PASS	PASS	0 / 68	PASS	Dataset PASS	0
2587_2047.las	LAS 1.4, PDRF 6	PASS	0	0	PASS	PASS	0 / 68	PASS	Dataset PASS	0
2587_2049.las	LAS 1.4, PDRF 6	PASS	0	0	PASS	PASS	0 / 68	PASS	Dataset PASS	0
2587_2051.las	LAS 1.4, PDRF 6	PASS	0	0	PASS	PASS	0 / 68	PASS	Dataset PASS	0
2587_2053.las	LAS 1.4, PDRF 6	PASS	0	0	PASS	PASS	0 / 68	PASS	Dataset PASS	0
2587_2055.las	LAS 1.4, PDRF 6	PASS	0	0	PASS	PASS	0 / 68	PASS	Dataset PASS	0
2587_2057.las	LAS 1.4, PDRF 6	PASS	0	0	PASS	PASS	0 / 68	PASS	Dataset PASS	0
2587_2059.las	LAS 1.4, PDRF 6	PASS	0	0	PASS	PASS	0 / 68	PASS	Dataset PASS	0
2587_2061.las	LAS 1.4, PDRF 6	PASS	0	0	PASS	PASS	0 / 68	PASS	Dataset PASS	0
2587_2063.las	LAS 1.4, PDRF 6	PASS	0	0	PASS	PASS	0 / 68	PASS	Dataset PASS	0
2587_2065.las	LAS 1.4, PDRF 6	PASS	0	0	PASS	PASS	0 / 68	PASS	Dataset PASS	0
2587_2067.las	LAS 1.4, PDRF 6	PASS	0	0	PASS	PASS	0 / 68	PASS	Dataset PASS	0
2587_2069.las	LAS 1.4, PDRF 6	PASS	0	0	PASS	PASS	0 / 68	PASS	Dataset PASS	0
2587_2071.las	LAS 1.4, PDRF 6	PASS	0	0	PASS	PASS	0 / 68	PASS	Dataset PASS	0
2587_2073.las	LAS 1.4, PDRF 6	PASS	0	0	PASS	PASS	0 / 68	PASS	Dataset PASS	0
2587_2075.las	LAS 1.4, PDRF 6	PASS	0	0	PASS	PASS	0 / 68	PASS	Dataset PASS	0
2587_2077.las	LAS 1.4, PDRF 6	PASS	0	0	PASS	PASS	0 / 68	PASS	Dataset PASS	0
2587_2079.las	LAS 1.4, PDRF 6	PASS	0	0	PASS	PASS	0 / 68	PASS	Dataset PASS	0
2587_2081.las	LAS 1.4, PDRF 6	PASS	0	0	PASS	PASS	0 / 68	PASS	Dataset PASS	0
2587_2083.las	LAS 1.4, PDRF 6	PASS	0	0	PASS	PASS	0 / 68	PASS	Dataset PASS	0
2587_2085.las	LAS 1.4, PDRF 6	PASS	0	0	PASS	PASS	0 / 68	PASS	Dataset PASS	0
2587_2087.las	LAS 1.4, PDRF 6	PASS	0	0	PASS	PASS	0 / 68	PASS	Dataset PASS	0
2587_2089.las	LAS 1.4, PDRF 6	PASS	0	0	PASS	PASS	0 / 68	PASS	Dataset PASS	0
2587_2091.las	LAS 1.4, PDRF 6	PASS	0	0	PASS	PASS	0 / 68	PASS	Dataset PASS	0
2587_2093.las	LAS 1.4, PDRF 6	PASS	0	0	PASS	PASS	0 / 68	PASS	Dataset PASS	0
2587_2095.las	LAS 1.4, PDRF 6	PASS	0	0	PASS	PASS	0 / 68	PASS	Dataset PASS	0
2587_2097.las	LAS 1.4, PDRF 6	PASS	0	0	PASS	PASS	0 / 68	PASS	Dataset PASS	0
2587_2099.las	LAS 1.4, PDRF 6	PASS	0	0	PASS	PASS	0 / 68	PASS	Dataset PASS	0
2587_2101.las	LAS 1.4, PDRF 6	PASS	0	0	PASS	PASS	0 / 68	PASS	Dataset PASS	0
2587_2103.las	LAS 1.4, PDRF 6	PASS	0	0	PASS	PASS	0 / 68	PASS	Dataset PASS	0
2587_2105.las	LAS 1.4, PDRF 6	PASS	0	0	PASS	PASS	0 / 68	PASS	Dataset PASS	0
2587_2107.las	LAS 1.4, PDRF 6	PASS	0	0	PASS	PASS	0 / 68	PASS	Dataset PASS	0
2587_2109.las	LAS 1.4, PDRF 6	PASS	0	0	PASS	PASS	0 / 68	PASS	Dataset PASS	0

DPH-1.1 Report on ASPRS LAS File Format (Tiled Data) - Compliance - continued

File	LAS Version/PDRF	System ID	Legacy Point Count	Legacy Return Counts	File Source ID	Global Encoding	VLRs / EVLRs	WKT	Intensity	Point Count with Bad Return Info
2587_2111.las	LAS 1.4, PDRF 6	PASS	0	0	PASS	PASS	0 / 68	PASS	Dataset PASS	0
2587_2113.las	LAS 1.4, PDRF 6	PASS	0	0	PASS	PASS	0 / 68	PASS	Dataset PASS	0
2587_2115.las	LAS 1.4, PDRF 6	PASS	0	0	PASS	PASS	0 / 68	PASS	Dataset PASS	0
2587_2117.las	LAS 1.4, PDRF 6	PASS	0	0	PASS	PASS	0 / 68	PASS	Dataset PASS	0
2587_2119.las	LAS 1.4, PDRF 6	PASS	0	0	PASS	PASS	0 / 68	PASS	Dataset PASS	0
2587_2121.las	LAS 1.4, PDRF 6	PASS	0	0	PASS	PASS	0 / 68	PASS	Dataset PASS	0
2587_2123.las	LAS 1.4, PDRF 6	PASS	0	0	PASS	PASS	0 / 68	PASS	Dataset PASS	0
2587_2125.las	LAS 1.4, PDRF 6	PASS	0	0	PASS	PASS	0 / 68	PASS	Dataset PASS	0
2587_2127.las	LAS 1.4, PDRF 6	PASS	0	0	PASS	PASS	0 / 68	PASS	Dataset PASS	0
2589_1999.las	LAS 1.4, PDRF 6	PASS	0	0	PASS	PASS	0 / 68	PASS	Dataset PASS	0
2589_2001.las	LAS 1.4, PDRF 6	PASS	0	0	PASS	PASS	0 / 68	PASS	Dataset PASS	0
2589_2003.las	LAS 1.4, PDRF 6	PASS	0	0	PASS	PASS	0 / 68	PASS	Dataset PASS	0
2589_2005.las	LAS 1.4, PDRF 6	PASS	0	0	PASS	PASS	0 / 68	PASS	Dataset PASS	0
2589_2007.las	LAS 1.4, PDRF 6	PASS	0	0	PASS	PASS	0 / 68	PASS	Dataset PASS	0
2589_2009.las	LAS 1.4, PDRF 6	PASS	0	0	PASS	PASS	0 / 68	PASS	Dataset PASS	0
2589_2011.las	LAS 1.4, PDRF 6	PASS	0	0	PASS	PASS	0 / 68	PASS	Dataset PASS	0
2589_2013.las	LAS 1.4, PDRF 6	PASS	0	0	PASS	PASS	0 / 68	PASS	Dataset PASS	0
2589_2015.las	LAS 1.4, PDRF 6	PASS	0	0	PASS	PASS	0 / 68	PASS	Dataset PASS	0
2589_2017.las	LAS 1.4, PDRF 6	PASS	0	0	PASS	PASS	0 / 68	PASS	Dataset PASS	0
2589_2019.las	LAS 1.4, PDRF 6	PASS	0	0	PASS	PASS	0 / 68	PASS	Dataset PASS	0
2589_2021.las	LAS 1.4, PDRF 6	PASS	0	0	PASS	PASS	0 / 68	PASS	Dataset PASS	0
2589_2023.las	LAS 1.4, PDRF 6	PASS	0	0	PASS	PASS	0 / 68	PASS	Dataset PASS	0
2589_2025.las	LAS 1.4, PDRF 6	PASS	0	0	PASS	PASS	0 / 68	PASS	Dataset PASS	0
2589_2027.las	LAS 1.4, PDRF 6	PASS	0	0	PASS	PASS	0 / 68	PASS	Dataset PASS	0
2589_2029.las	LAS 1.4, PDRF 6	PASS	0	0	PASS	PASS	0 / 68	PASS	Dataset PASS	0
2589_2031.las	LAS 1.4, PDRF 6	PASS	0	0	PASS	PASS	0 / 68	PASS	Dataset PASS	0
2589_2033.las	LAS 1.4, PDRF 6	PASS	0	0	PASS	PASS	0 / 68	PASS	Dataset PASS	0
2589_2035.las	LAS 1.4, PDRF 6	PASS	0	0	PASS	PASS	0 / 68	PASS	Dataset PASS	0
2589_2037.las	LAS 1.4, PDRF 6	PASS	0	0	PASS	PASS	0 / 68	PASS	Dataset PASS	0
2589_2039.las	LAS 1.4, PDRF 6	PASS	0	0	PASS	PASS	0 / 68	PASS	Dataset PASS	0
2589_2041.las	LAS 1.4, PDRF 6	PASS	0	0	PASS	PASS	0 / 68	PASS	Dataset PASS	0
2589_2043.las	LAS 1.4, PDRF 6	PASS	0	0	PASS	PASS	0 / 68	PASS	Dataset PASS	0
2589_2045.las	LAS 1.4, PDRF 6	PASS	0	0	PASS	PASS	0 / 68	PASS	Dataset PASS	0
2589_2047.las	LAS 1.4, PDRF 6	PASS	0	0	PASS	PASS	0 / 68	PASS	Dataset PASS	0
2589_2049.las	LAS 1.4, PDRF 6	PASS	0	0	PASS	PASS	0 / 68	PASS	Dataset PASS	0
2589_2051.las	LAS 1.4, PDRF 6	PASS	0	0	PASS	PASS	0 / 68	PASS	Dataset PASS	0
2589_2053.las	LAS 1.4, PDRF 6	PASS	0	0	PASS	PASS	0 / 68	PASS	Dataset PASS	0
2589_2055.las	LAS 1.4, PDRF 6	PASS	0	0	PASS	PASS	0 / 68	PASS	Dataset PASS	0
2589_2057.las	LAS 1.4, PDRF 6	PASS	0	0	PASS	PASS	0 / 68	PASS	Dataset PASS	0
2589_2059.las	LAS 1.4, PDRF 6	PASS	0	0	PASS	PASS	0 / 68	PASS	Dataset PASS	0
2589_2061.las	LAS 1.4, PDRF 6	PASS	0	0	PASS	PASS	0 / 68	PASS	Dataset PASS	0
2589_2063.las	LAS 1.4, PDRF 6	PASS	0	0	PASS	PASS	0 / 68	PASS	Dataset PASS	0
2589_2065.las	LAS 1.4, PDRF 6	PASS	0	0	PASS	PASS	0 / 68	PASS	Dataset PASS	0
2589_2067.las	LAS 1.4, PDRF 6	PASS	0	0	PASS	PASS	0 / 68	PASS	Dataset PASS	0
2589_2069.las	LAS 1.4, PDRF 6	PASS	0	0	PASS	PASS	0 / 68	PASS	Dataset PASS	0
2589_2071.las	LAS 1.4, PDRF 6	PASS	0	0	PASS	PASS	0 / 68	PASS	Dataset PASS	0
2589_2073.las	LAS 1.4, PDRF 6	PASS	0	0	PASS	PASS	0 / 68	PASS	Dataset PASS	0
2589_2075.las	LAS 1.4, PDRF 6	PASS	0	0	PASS	PASS	0 / 68	PASS	Dataset PASS	0
2589_2077.las	LAS 1.4, PDRF 6	PASS	0	0	PASS	PASS	0 / 68	PASS	Dataset PASS	0

DPH-1.1 Report on ASPRS LAS File Format (Tiled Data) - Compliance - continued

File	LAS Version/PDRF	System ID	Legacy Point Count	Legacy Return Counts	File Source ID	Global Encoding	VLRs / EVLRs	WKT	Intensity	Point Count with Bad Return Info
2589_2079.las	LAS 1.4, PDRF 6	PASS	0	0	PASS	PASS	0 / 68	PASS	Dataset PASS	0
2589_2081.las	LAS 1.4, PDRF 6	PASS	0	0	PASS	PASS	0 / 68	PASS	Dataset PASS	0
2589_2083.las	LAS 1.4, PDRF 6	PASS	0	0	PASS	PASS	0 / 68	PASS	Dataset PASS	0
2589_2085.las	LAS 1.4, PDRF 6	PASS	0	0	PASS	PASS	0 / 68	PASS	Dataset PASS	0
2589_2087.las	LAS 1.4, PDRF 6	PASS	0	0	PASS	PASS	0 / 68	PASS	Dataset PASS	0
2589_2089.las	LAS 1.4, PDRF 6	PASS	0	0	PASS	PASS	0 / 68	PASS	Dataset PASS	0
2589_2091.las	LAS 1.4, PDRF 6	PASS	0	0	PASS	PASS	0 / 68	PASS	Dataset PASS	0
2589_2093.las	LAS 1.4, PDRF 6	PASS	0	0	PASS	PASS	0 / 68	PASS	Dataset PASS	0
2589_2095.las	LAS 1.4, PDRF 6	PASS	0	0	PASS	PASS	0 / 68	PASS	Dataset PASS	0
2589_2097.las	LAS 1.4, PDRF 6	PASS	0	0	PASS	PASS	0 / 68	PASS	Dataset PASS	0
2589_2099.las	LAS 1.4, PDRF 6	PASS	0	0	PASS	PASS	0 / 68	PASS	Dataset PASS	0
2589_2101.las	LAS 1.4, PDRF 6	PASS	0	0	PASS	PASS	0 / 68	PASS	Dataset PASS	0
2589_2103.las	LAS 1.4, PDRF 6	PASS	0	0	PASS	PASS	0 / 68	PASS	Dataset PASS	0
2589_2105.las	LAS 1.4, PDRF 6	PASS	0	0	PASS	PASS	0 / 68	PASS	Dataset PASS	0
2589_2107.las	LAS 1.4, PDRF 6	PASS	0	0	PASS	PASS	0 / 68	PASS	Dataset PASS	0
2589_2109.las	LAS 1.4, PDRF 6	PASS	0	0	PASS	PASS	0 / 68	PASS	Dataset PASS	0
2589_2111.las	LAS 1.4, PDRF 6	PASS	0	0	PASS	PASS	0 / 68	PASS	Dataset PASS	0
2589_2113.las	LAS 1.4, PDRF 6	PASS	0	0	PASS	PASS	0 / 68	PASS	Dataset PASS	0
2589_2115.las	LAS 1.4, PDRF 6	PASS	0	0	PASS	PASS	0 / 68	PASS	Dataset PASS	0
2589_2117.las	LAS 1.4, PDRF 6	PASS	0	0	PASS	PASS	0 / 68	PASS	Dataset PASS	0
2589_2119.las	LAS 1.4, PDRF 6	PASS	0	0	PASS	PASS	0 / 68	PASS	Dataset PASS	0
2589_2121.las	LAS 1.4, PDRF 6	PASS	0	0	PASS	PASS	0 / 68	PASS	Dataset PASS	0
2589_2123.las	LAS 1.4, PDRF 6	PASS	0	0	PASS	PASS	0 / 68	PASS	Dataset PASS	0
2589_2125.las	LAS 1.4, PDRF 6	PASS	0	0	PASS	PASS	0 / 68	PASS	Dataset PASS	0
2589_2127.las	LAS 1.4, PDRF 6	PASS	0	0	PASS	PASS	0 / 68	PASS	Dataset PASS	0
2591_1999.las	LAS 1.4, PDRF 6	PASS	0	0	PASS	PASS	0 / 68	PASS	Dataset PASS	0
2591_2001.las	LAS 1.4, PDRF 6	PASS	0	0	PASS	PASS	0 / 68	PASS	Dataset PASS	0
2591_2003.las	LAS 1.4, PDRF 6	PASS	0	0	PASS	PASS	0 / 68	PASS	Dataset PASS	0
2591_2005.las	LAS 1.4, PDRF 6	PASS	0	0	PASS	PASS	0 / 68	PASS	Dataset PASS	0
2591_2007.las	LAS 1.4, PDRF 6	PASS	0	0	PASS	PASS	0 / 68	PASS	Dataset PASS	0
2591_2009.las	LAS 1.4, PDRF 6	PASS	0	0	PASS	PASS	0 / 68	PASS	Dataset PASS	0
2591_2011.las	LAS 1.4, PDRF 6	PASS	0	0	PASS	PASS	0 / 68	PASS	Dataset PASS	0
2591_2013.las	LAS 1.4, PDRF 6	PASS	0	0	PASS	PASS	0 / 68	PASS	Dataset PASS	0
2591_2015.las	LAS 1.4, PDRF 6	PASS	0	0	PASS	PASS	0 / 68	PASS	Dataset PASS	0
2591_2017.las	LAS 1.4, PDRF 6	PASS	0	0	PASS	PASS	0 / 68	PASS	Dataset PASS	0
2591_2019.las	LAS 1.4, PDRF 6	PASS	0	0	PASS	PASS	0 / 68	PASS	Dataset PASS	0
2591_2021.las	LAS 1.4, PDRF 6	PASS	0	0	PASS	PASS	0 / 68	PASS	Dataset PASS	0
2591_2023.las	LAS 1.4, PDRF 6	PASS	0	0	PASS	PASS	0 / 68	PASS	Dataset PASS	0
2591_2025.las	LAS 1.4, PDRF 6	PASS	0	0	PASS	PASS	0 / 68	PASS	Dataset PASS	0
2591_2027.las	LAS 1.4, PDRF 6	PASS	0	0	PASS	PASS	0 / 68	PASS	Dataset PASS	0
2591_2029.las	LAS 1.4, PDRF 6	PASS	0	0	PASS	PASS	0 / 68	PASS	Dataset PASS	0
2591_2031.las	LAS 1.4, PDRF 6	PASS	0	0	PASS	PASS	0 / 68	PASS	Dataset PASS	0
2591_2033.las	LAS 1.4, PDRF 6	PASS	0	0	PASS	PASS	0 / 68	PASS	Dataset PASS	0
2591_2035.las	LAS 1.4, PDRF 6	PASS	0	0	PASS	PASS	0 / 68	PASS	Dataset PASS	0
2591_2037.las	LAS 1.4, PDRF 6	PASS	0	0	PASS	PASS	0 / 68	PASS	Dataset PASS	0
2591_2039.las	LAS 1.4, PDRF 6	PASS	0	0	PASS	PASS	0 / 68	PASS	Dataset PASS	0
2591_2041.las	LAS 1.4, PDRF 6	PASS	0	0	PASS	PASS	0 / 68	PASS	Dataset PASS	0
2591_2043.las	LAS 1.4, PDRF 6	PASS	0	0	PASS	PASS	0 / 68	PASS	Dataset PASS	0
2591_2045.las	LAS 1.4, PDRF 6	PASS	0	0	PASS	PASS	0 / 68	PASS	Dataset PASS	0

DPH-1.1 Report on ASPRS LAS File Format (Tiled Data) - Compliance - continued

File	LAS Version/PDRF	System ID	Legacy Point Count	Legacy Return Counts	File Source ID	Global Encoding	VLRs / EVLRs	WKT	Intensity	Point Count with Bad Return Info
2591_2047.las	LAS 1.4, PDRF 6	PASS	0	0	PASS	PASS	0 / 68	PASS	Dataset PASS	0
2591_2049.las	LAS 1.4, PDRF 6	PASS	0	0	PASS	PASS	0 / 68	PASS	Dataset PASS	0
2591_2051.las	LAS 1.4, PDRF 6	PASS	0	0	PASS	PASS	0 / 68	PASS	Dataset PASS	0
2591_2053.las	LAS 1.4, PDRF 6	PASS	0	0	PASS	PASS	0 / 68	PASS	Dataset PASS	0
2591_2055.las	LAS 1.4, PDRF 6	PASS	0	0	PASS	PASS	0 / 68	PASS	Dataset PASS	0
2591_2057.las	LAS 1.4, PDRF 6	PASS	0	0	PASS	PASS	0 / 68	PASS	Dataset PASS	0
2591_2059.las	LAS 1.4, PDRF 6	PASS	0	0	PASS	PASS	0 / 68	PASS	Dataset PASS	0
2591_2061.las	LAS 1.4, PDRF 6	PASS	0	0	PASS	PASS	0 / 68	PASS	Dataset PASS	0
2591_2063.las	LAS 1.4, PDRF 6	PASS	0	0	PASS	PASS	0 / 68	PASS	Dataset PASS	0
2591_2065.las	LAS 1.4, PDRF 6	PASS	0	0	PASS	PASS	0 / 68	PASS	Dataset PASS	0
2591_2067.las	LAS 1.4, PDRF 6	PASS	0	0	PASS	PASS	0 / 68	PASS	Dataset PASS	0
2591_2069.las	LAS 1.4, PDRF 6	PASS	0	0	PASS	PASS	0 / 68	PASS	Dataset PASS	0
2591_2071.las	LAS 1.4, PDRF 6	PASS	0	0	PASS	PASS	0 / 68	PASS	Dataset PASS	0
2591_2073.las	LAS 1.4, PDRF 6	PASS	0	0	PASS	PASS	0 / 68	PASS	Dataset PASS	0
2591_2075.las	LAS 1.4, PDRF 6	PASS	0	0	PASS	PASS	0 / 68	PASS	Dataset PASS	0
2591_2077.las	LAS 1.4, PDRF 6	PASS	0	0	PASS	PASS	0 / 68	PASS	Dataset PASS	0
2591_2079.las	LAS 1.4, PDRF 6	PASS	0	0	PASS	PASS	0 / 68	PASS	Dataset PASS	0
2591_2081.las	LAS 1.4, PDRF 6	PASS	0	0	PASS	PASS	0 / 68	PASS	Dataset PASS	0
2591_2083.las	LAS 1.4, PDRF 6	PASS	0	0	PASS	PASS	0 / 68	PASS	Dataset PASS	0
2591_2085.las	LAS 1.4, PDRF 6	PASS	0	0	PASS	PASS	0 / 68	PASS	Dataset PASS	0
2591_2087.las	LAS 1.4, PDRF 6	PASS	0	0	PASS	PASS	0 / 68	PASS	Dataset PASS	0
2591_2089.las	LAS 1.4, PDRF 6	PASS	0	0	PASS	PASS	0 / 68	PASS	Dataset PASS	0
2591_2091.las	LAS 1.4, PDRF 6	PASS	0	0	PASS	PASS	0 / 68	PASS	Dataset PASS	0
2591_2093.las	LAS 1.4, PDRF 6	PASS	0	0	PASS	PASS	0 / 68	PASS	Dataset PASS	0
2591_2095.las	LAS 1.4, PDRF 6	PASS	0	0	PASS	PASS	0 / 68	PASS	Dataset PASS	0
2591_2097.las	LAS 1.4, PDRF 6	PASS	0	0	PASS	PASS	0 / 68	PASS	Dataset PASS	0
2591_2099.las	LAS 1.4, PDRF 6	PASS	0	0	PASS	PASS	0 / 68	PASS	Dataset PASS	0
2591_2101.las	LAS 1.4, PDRF 6	PASS	0	0	PASS	PASS	0 / 68	PASS	Dataset PASS	0
2591_2103.las	LAS 1.4, PDRF 6	PASS	0	0	PASS	PASS	0 / 68	PASS	Dataset PASS	0
2591_2105.las	LAS 1.4, PDRF 6	PASS	0	0	PASS	PASS	0 / 68	PASS	Dataset PASS	0
2591_2107.las	LAS 1.4, PDRF 6	PASS	0	0	PASS	PASS	0 / 68	PASS	Dataset PASS	0
2591_2109.las	LAS 1.4, PDRF 6	PASS	0	0	PASS	PASS	0 / 68	PASS	Dataset PASS	0
2591_2111.las	LAS 1.4, PDRF 6	PASS	0	0	PASS	PASS	0 / 68	PASS	Dataset PASS	0
2591_2113.las	LAS 1.4, PDRF 6	PASS	0	0	PASS	PASS	0 / 68	PASS	Dataset PASS	0
2591_2115.las	LAS 1.4, PDRF 6	PASS	0	0	PASS	PASS	0 / 68	PASS	Dataset PASS	0
2591_2117.las	LAS 1.4, PDRF 6	PASS	0	0	PASS	PASS	0 / 68	PASS	Dataset PASS	0
2591_2119.las	LAS 1.4, PDRF 6	PASS	0	0	PASS	PASS	0 / 68	PASS	Dataset PASS	0
2591_2121.las	LAS 1.4, PDRF 6	PASS	0	0	PASS	PASS	0 / 68	PASS	Dataset PASS	0
2591_2123.las	LAS 1.4, PDRF 6	PASS	0	0	PASS	PASS	0 / 68	PASS	Dataset PASS	0
2591_2125.las	LAS 1.4, PDRF 6	PASS	0	0	PASS	PASS	0 / 68	PASS	Dataset PASS	0
2591_2127.las	LAS 1.4, PDRF 6	PASS	0	0	PASS	PASS	0 / 68	PASS	Dataset PASS	0
2593_1999.las	LAS 1.4, PDRF 6	PASS	0	0	PASS	PASS	0 / 68	PASS	Dataset PASS	0
2593_2001.las	LAS 1.4, PDRF 6	PASS	0	0	PASS	PASS	0 / 68	PASS	Dataset PASS	0
2593_2003.las	LAS 1.4, PDRF 6	PASS	0	0	PASS	PASS	0 / 68	PASS	Dataset PASS	0
2593_2005.las	LAS 1.4, PDRF 6	PASS	0	0	PASS	PASS	0 / 68	PASS	Dataset PASS	0
2593_2007.las	LAS 1.4, PDRF 6	PASS	0	0	PASS	PASS	0 / 68	PASS	Dataset PASS	0
2593_2009.las	LAS 1.4, PDRF 6	PASS	0	0	PASS	PASS	0 / 68	PASS	Dataset PASS	0
2593_2011.las	LAS 1.4, PDRF 6	PASS	0	0	PASS	PASS	0 / 68	PASS	Dataset PASS	0
2593_2013.las	LAS 1.4, PDRF 6	PASS	0	0	PASS	PASS	0 / 68	PASS	Dataset PASS	0

DPH-1.1 Report on ASPRS LAS File Format (Tiled Data) - Compliance - continued

File	LAS Version/PDRF	System ID	Legacy Point Count	Legacy Return Counts	File Source ID	Global Encoding	VLRs / EVLRs	WKT	Intensity	Point Count with Bad Return Info
2593_2015.las	LAS 1.4, PDRF 6	PASS	0	0	PASS	PASS	0 / 68	PASS	Dataset PASS	0
2593_2017.las	LAS 1.4, PDRF 6	PASS	0	0	PASS	PASS	0 / 68	PASS	Dataset PASS	0
2593_2019.las	LAS 1.4, PDRF 6	PASS	0	0	PASS	PASS	0 / 68	PASS	Dataset PASS	0
2593_2021.las	LAS 1.4, PDRF 6	PASS	0	0	PASS	PASS	0 / 68	PASS	Dataset PASS	0
2593_2023.las	LAS 1.4, PDRF 6	PASS	0	0	PASS	PASS	0 / 68	PASS	Dataset PASS	0
2593_2025.las	LAS 1.4, PDRF 6	PASS	0	0	PASS	PASS	0 / 68	PASS	Dataset PASS	0
2593_2027.las	LAS 1.4, PDRF 6	PASS	0	0	PASS	PASS	0 / 68	PASS	Dataset PASS	0
2593_2029.las	LAS 1.4, PDRF 6	PASS	0	0	PASS	PASS	0 / 68	PASS	Dataset PASS	0
2593_2031.las	LAS 1.4, PDRF 6	PASS	0	0	PASS	PASS	0 / 68	PASS	Dataset PASS	0
2593_2033.las	LAS 1.4, PDRF 6	PASS	0	0	PASS	PASS	0 / 68	PASS	Dataset PASS	0
2593_2035.las	LAS 1.4, PDRF 6	PASS	0	0	PASS	PASS	0 / 68	PASS	Dataset PASS	0
2593_2037.las	LAS 1.4, PDRF 6	PASS	0	0	PASS	PASS	0 / 68	PASS	Dataset PASS	0
2593_2039.las	LAS 1.4, PDRF 6	PASS	0	0	PASS	PASS	0 / 68	PASS	Dataset PASS	0
2593_2041.las	LAS 1.4, PDRF 6	PASS	0	0	PASS	PASS	0 / 68	PASS	Dataset PASS	0
2593_2043.las	LAS 1.4, PDRF 6	PASS	0	0	PASS	PASS	0 / 68	PASS	Dataset PASS	0
2593_2045.las	LAS 1.4, PDRF 6	PASS	0	0	PASS	PASS	0 / 68	PASS	Dataset PASS	0
2593_2047.las	LAS 1.4, PDRF 6	PASS	0	0	PASS	PASS	0 / 68	PASS	Dataset PASS	0
2593_2049.las	LAS 1.4, PDRF 6	PASS	0	0	PASS	PASS	0 / 68	PASS	Dataset PASS	0
2593_2051.las	LAS 1.4, PDRF 6	PASS	0	0	PASS	PASS	0 / 68	PASS	Dataset PASS	0
2593_2053.las	LAS 1.4, PDRF 6	PASS	0	0	PASS	PASS	0 / 68	PASS	Dataset PASS	0
2593_2055.las	LAS 1.4, PDRF 6	PASS	0	0	PASS	PASS	0 / 68	PASS	Dataset PASS	0
2593_2057.las	LAS 1.4, PDRF 6	PASS	0	0	PASS	PASS	0 / 68	PASS	Dataset PASS	0
2593_2059.las	LAS 1.4, PDRF 6	PASS	0	0	PASS	PASS	0 / 68	PASS	Dataset PASS	0
2593_2061.las	LAS 1.4, PDRF 6	PASS	0	0	PASS	PASS	0 / 68	PASS	Dataset PASS	0
2593_2063.las	LAS 1.4, PDRF 6	PASS	0	0	PASS	PASS	0 / 68	PASS	Dataset PASS	0
2593_2065.las	LAS 1.4, PDRF 6	PASS	0	0	PASS	PASS	0 / 68	PASS	Dataset PASS	0
2593_2067.las	LAS 1.4, PDRF 6	PASS	0	0	PASS	PASS	0 / 68	PASS	Dataset PASS	0
2593_2069.las	LAS 1.4, PDRF 6	PASS	0	0	PASS	PASS	0 / 68	PASS	Dataset PASS	0
2593_2071.las	LAS 1.4, PDRF 6	PASS	0	0	PASS	PASS	0 / 68	PASS	Dataset PASS	0
2593_2073.las	LAS 1.4, PDRF 6	PASS	0	0	PASS	PASS	0 / 68	PASS	Dataset PASS	0
2593_2075.las	LAS 1.4, PDRF 6	PASS	0	0	PASS	PASS	0 / 68	PASS	Dataset PASS	0
2593_2077.las	LAS 1.4, PDRF 6	PASS	0	0	PASS	PASS	0 / 68	PASS	Dataset PASS	0
2593_2079.las	LAS 1.4, PDRF 6	PASS	0	0	PASS	PASS	0 / 68	PASS	Dataset PASS	0
2593_2081.las	LAS 1.4, PDRF 6	PASS	0	0	PASS	PASS	0 / 68	PASS	Dataset PASS	0
2593_2083.las	LAS 1.4, PDRF 6	PASS	0	0	PASS	PASS	0 / 68	PASS	Dataset PASS	0
2593_2085.las	LAS 1.4, PDRF 6	PASS	0	0	PASS	PASS	0 / 68	PASS	Dataset PASS	0
2593_2087.las	LAS 1.4, PDRF 6	PASS	0	0	PASS	PASS	0 / 68	PASS	Dataset PASS	0
2593_2089.las	LAS 1.4, PDRF 6	PASS	0	0	PASS	PASS	0 / 68	PASS	Dataset PASS	0
2593_2091.las	LAS 1.4, PDRF 6	PASS	0	0	PASS	PASS	0 / 68	PASS	Dataset PASS	0
2593_2093.las	LAS 1.4, PDRF 6	PASS	0	0	PASS	PASS	0 / 68	PASS	Dataset PASS	0
2593_2095.las	LAS 1.4, PDRF 6	PASS	0	0	PASS	PASS	0 / 68	PASS	Dataset PASS	0
2593_2097.las	LAS 1.4, PDRF 6	PASS	0	0	PASS	PASS	0 / 68	PASS	Dataset PASS	0
2593_2099.las	LAS 1.4, PDRF 6	PASS	0	0	PASS	PASS	0 / 68	PASS	Dataset PASS	0
2593_2101.las	LAS 1.4, PDRF 6	PASS	0	0	PASS	PASS	0 / 68	PASS	Dataset PASS	0
2593_2103.las	LAS 1.4, PDRF 6	PASS	0	0	PASS	PASS	0 / 68	PASS	Dataset PASS	0
2593_2105.las	LAS 1.4, PDRF 6	PASS	0	0	PASS	PASS	0 / 68	PASS	Dataset PASS	0
2593_2107.las	LAS 1.4, PDRF 6	PASS	0	0	PASS	PASS	0 / 68	PASS	Dataset PASS	0
2593_2109.las	LAS 1.4, PDRF 6	PASS	0	0	PASS	PASS	0 / 68	PASS	Dataset PASS	0
2593_2111.las	LAS 1.4, PDRF 6	PASS	0	0	PASS	PASS	0 / 68	PASS	Dataset PASS	0

DPH-1.1 Report on ASPRS LAS File Format (Tiled Data) - Compliance - continued

File	LAS Version/PDRF	System ID	Legacy Point Count	Legacy Return Counts	File Source ID	Global Encoding	VLRs / EVLRs	WKT	Intensity	Point Count with Bad Return Info
2593_2113.las	LAS 1.4, PDRF 6	PASS	0	0	PASS	PASS	0 / 68	PASS	Dataset PASS	0
2593_2115.las	LAS 1.4, PDRF 6	PASS	0	0	PASS	PASS	0 / 68	PASS	Dataset PASS	0
2593_2117.las	LAS 1.4, PDRF 6	PASS	0	0	PASS	PASS	0 / 68	PASS	Dataset PASS	0
2593_2119.las	LAS 1.4, PDRF 6	PASS	0	0	PASS	PASS	0 / 68	PASS	Dataset PASS	0
2593_2121.las	LAS 1.4, PDRF 6	PASS	0	0	PASS	PASS	0 / 68	PASS	Dataset PASS	0
2593_2123.las	LAS 1.4, PDRF 6	PASS	0	0	PASS	PASS	0 / 68	PASS	Dataset PASS	0
2593_2125.las	LAS 1.4, PDRF 6	PASS	0	0	PASS	PASS	0 / 68	PASS	Dataset PASS	0
2593_2127.las	LAS 1.4, PDRF 6	PASS	0	0	PASS	PASS	0 / 68	PASS	Dataset PASS	0
2595_1999.las	LAS 1.4, PDRF 6	PASS	0	0	PASS	PASS	0 / 68	PASS	Dataset PASS	0
2595_2001.las	LAS 1.4, PDRF 6	PASS	0	0	PASS	PASS	0 / 68	PASS	Dataset PASS	0
2595_2003.las	LAS 1.4, PDRF 6	PASS	0	0	PASS	PASS	0 / 68	PASS	Dataset PASS	0
2595_2005.las	LAS 1.4, PDRF 6	PASS	0	0	PASS	PASS	0 / 68	PASS	Dataset PASS	0
2595_2007.las	LAS 1.4, PDRF 6	PASS	0	0	PASS	PASS	0 / 68	PASS	Dataset PASS	0
2595_2009.las	LAS 1.4, PDRF 6	PASS	0	0	PASS	PASS	0 / 68	PASS	Dataset PASS	0
2595_2011.las	LAS 1.4, PDRF 6	PASS	0	0	PASS	PASS	0 / 68	PASS	Dataset PASS	0
2595_2013.las	LAS 1.4, PDRF 6	PASS	0	0	PASS	PASS	0 / 68	PASS	Dataset PASS	0
2595_2015.las	LAS 1.4, PDRF 6	PASS	0	0	PASS	PASS	0 / 68	PASS	Dataset PASS	0
2595_2017.las	LAS 1.4, PDRF 6	PASS	0	0	PASS	PASS	0 / 68	PASS	Dataset PASS	0
2595_2019.las	LAS 1.4, PDRF 6	PASS	0	0	PASS	PASS	0 / 68	PASS	Dataset PASS	0
2595_2021.las	LAS 1.4, PDRF 6	PASS	0	0	PASS	PASS	0 / 68	PASS	Dataset PASS	0
2595_2023.las	LAS 1.4, PDRF 6	PASS	0	0	PASS	PASS	0 / 68	PASS	Dataset PASS	0
2595_2025.las	LAS 1.4, PDRF 6	PASS	0	0	PASS	PASS	0 / 68	PASS	Dataset PASS	0
2595_2027.las	LAS 1.4, PDRF 6	PASS	0	0	PASS	PASS	0 / 68	PASS	Dataset PASS	0
2595_2029.las	LAS 1.4, PDRF 6	PASS	0	0	PASS	PASS	0 / 68	PASS	Dataset PASS	0
2595_2031.las	LAS 1.4, PDRF 6	PASS	0	0	PASS	PASS	0 / 68	PASS	Dataset PASS	0
2595_2033.las	LAS 1.4, PDRF 6	PASS	0	0	PASS	PASS	0 / 68	PASS	Dataset PASS	0
2595_2035.las	LAS 1.4, PDRF 6	PASS	0	0	PASS	PASS	0 / 68	PASS	Dataset PASS	0
2595_2037.las	LAS 1.4, PDRF 6	PASS	0	0	PASS	PASS	0 / 68	PASS	Dataset PASS	0
2595_2039.las	LAS 1.4, PDRF 6	PASS	0	0	PASS	PASS	0 / 68	PASS	Dataset PASS	0
2595_2041.las	LAS 1.4, PDRF 6	PASS	0	0	PASS	PASS	0 / 68	PASS	Dataset PASS	0
2595_2043.las	LAS 1.4, PDRF 6	PASS	0	0	PASS	PASS	0 / 68	PASS	Dataset PASS	0
2595_2045.las	LAS 1.4, PDRF 6	PASS	0	0	PASS	PASS	0 / 68	PASS	Dataset PASS	0
2595_2047.las	LAS 1.4, PDRF 6	PASS	0	0	PASS	PASS	0 / 68	PASS	Dataset PASS	0
2595_2049.las	LAS 1.4, PDRF 6	PASS	0	0	PASS	PASS	0 / 68	PASS	Dataset PASS	0
2595_2051.las	LAS 1.4, PDRF 6	PASS	0	0	PASS	PASS	0 / 68	PASS	Dataset PASS	0
2595_2053.las	LAS 1.4, PDRF 6	PASS	0	0	PASS	PASS	0 / 68	PASS	Dataset PASS	0
2595_2055.las	LAS 1.4, PDRF 6	PASS	0	0	PASS	PASS	0 / 68	PASS	Dataset PASS	0
2595_2057.las	LAS 1.4, PDRF 6	PASS	0	0	PASS	PASS	0 / 68	PASS	Dataset PASS	0
2595_2059.las	LAS 1.4, PDRF 6	PASS	0	0	PASS	PASS	0 / 68	PASS	Dataset PASS	0
2595_2061.las	LAS 1.4, PDRF 6	PASS	0	0	PASS	PASS	0 / 68	PASS	Dataset PASS	0
2595_2063.las	LAS 1.4, PDRF 6	PASS	0	0	PASS	PASS	0 / 68	PASS	Dataset PASS	0
2595_2065.las	LAS 1.4, PDRF 6	PASS	0	0	PASS	PASS	0 / 68	PASS	Dataset PASS	0
2595_2067.las	LAS 1.4, PDRF 6	PASS	0	0	PASS	PASS	0 / 68	PASS	Dataset PASS	0
2595_2069.las	LAS 1.4, PDRF 6	PASS	0	0	PASS	PASS	0 / 68	PASS	Dataset PASS	0
2595_2071.las	LAS 1.4, PDRF 6	PASS	0	0	PASS	PASS	0 / 68	PASS	Dataset PASS	0
2595_2073.las	LAS 1.4, PDRF 6	PASS	0	0	PASS	PASS	0 / 68	PASS	Dataset PASS	0
2595_2075.las	LAS 1.4, PDRF 6	PASS	0	0	PASS	PASS	0 / 68	PASS	Dataset PASS	0
2595_2077.las	LAS 1.4, PDRF 6	PASS	0	0	PASS	PASS	0 / 68	PASS	Dataset PASS	0
2595_2079.las	LAS 1.4, PDRF 6	PASS	0	0	PASS	PASS	0 / 68	PASS	Dataset PASS	0

DPH-1.1 Report on ASPRS LAS File Format (Tiled Data) - Compliance - continued

File	LAS Version/PDRF	System ID	Legacy Point Count	Legacy Return Counts	File Source ID	Global Encoding	VLRs / EVLRs	WKT	Intensity	Point Count with Bad Return Info
2595_2081.las	LAS 1.4, PDRF 6	PASS	0	0	PASS	PASS	0 / 68	PASS	Dataset PASS	0
2595_2083.las	LAS 1.4, PDRF 6	PASS	0	0	PASS	PASS	0 / 68	PASS	Dataset PASS	0
2595_2085.las	LAS 1.4, PDRF 6	PASS	0	0	PASS	PASS	0 / 68	PASS	Dataset PASS	0
2595_2087.las	LAS 1.4, PDRF 6	PASS	0	0	PASS	PASS	0 / 68	PASS	Dataset PASS	0
2595_2089.las	LAS 1.4, PDRF 6	PASS	0	0	PASS	PASS	0 / 68	PASS	Dataset PASS	0
2595_2091.las	LAS 1.4, PDRF 6	PASS	0	0	PASS	PASS	0 / 68	PASS	Dataset PASS	0
2595_2093.las	LAS 1.4, PDRF 6	PASS	0	0	PASS	PASS	0 / 68	PASS	Dataset PASS	0
2595_2095.las	LAS 1.4, PDRF 6	PASS	0	0	PASS	PASS	0 / 68	PASS	Dataset PASS	0
2595_2097.las	LAS 1.4, PDRF 6	PASS	0	0	PASS	PASS	0 / 68	PASS	Dataset PASS	0
2595_2099.las	LAS 1.4, PDRF 6	PASS	0	0	PASS	PASS	0 / 68	PASS	Dataset PASS	0
2595_2101.las	LAS 1.4, PDRF 6	PASS	0	0	PASS	PASS	0 / 68	PASS	Dataset PASS	0
2595_2103.las	LAS 1.4, PDRF 6	PASS	0	0	PASS	PASS	0 / 68	PASS	Dataset PASS	0
2595_2105.las	LAS 1.4, PDRF 6	PASS	0	0	PASS	PASS	0 / 68	PASS	Dataset PASS	0
2595_2107.las	LAS 1.4, PDRF 6	PASS	0	0	PASS	PASS	0 / 68	PASS	Dataset PASS	0
2595_2109.las	LAS 1.4, PDRF 6	PASS	0	0	PASS	PASS	0 / 68	PASS	Dataset PASS	0
2595_2111.las	LAS 1.4, PDRF 6	PASS	0	0	PASS	PASS	0 / 68	PASS	Dataset PASS	0
2595_2113.las	LAS 1.4, PDRF 6	PASS	0	0	PASS	PASS	0 / 68	PASS	Dataset PASS	0
2595_2115.las	LAS 1.4, PDRF 6	PASS	0	0	PASS	PASS	0 / 68	PASS	Dataset PASS	0
2595_2117.las	LAS 1.4, PDRF 6	PASS	0	0	PASS	PASS	0 / 68	PASS	Dataset PASS	0
2595_2119.las	LAS 1.4, PDRF 6	PASS	0	0	PASS	PASS	0 / 68	PASS	Dataset PASS	0
2595_2121.las	LAS 1.4, PDRF 6	PASS	0	0	PASS	PASS	0 / 68	PASS	Dataset PASS	0
2595_2123.las	LAS 1.4, PDRF 6	PASS	0	0	PASS	PASS	0 / 68	PASS	Dataset PASS	0
2595_2125.las	LAS 1.4, PDRF 6	PASS	0	0	PASS	PASS	0 / 68	PASS	Dataset PASS	0
2595_2127.las	LAS 1.4, PDRF 6	PASS	0	0	PASS	PASS	0 / 68	PASS	Dataset PASS	0
2597_1999.las	LAS 1.4, PDRF 6	PASS	0	0	PASS	PASS	0 / 68	PASS	Dataset PASS	0
2597_2001.las	LAS 1.4, PDRF 6	PASS	0	0	PASS	PASS	0 / 68	PASS	Dataset PASS	0
2597_2003.las	LAS 1.4, PDRF 6	PASS	0	0	PASS	PASS	0 / 68	PASS	Dataset PASS	0
2597_2005.las	LAS 1.4, PDRF 6	PASS	0	0	PASS	PASS	0 / 68	PASS	Dataset PASS	0
2597_2007.las	LAS 1.4, PDRF 6	PASS	0	0	PASS	PASS	0 / 68	PASS	Dataset PASS	0
2597_2009.las	LAS 1.4, PDRF 6	PASS	0	0	PASS	PASS	0 / 68	PASS	Dataset PASS	0
2597_2011.las	LAS 1.4, PDRF 6	PASS	0	0	PASS	PASS	0 / 68	PASS	Dataset PASS	0
2597_2013.las	LAS 1.4, PDRF 6	PASS	0	0	PASS	PASS	0 / 68	PASS	Dataset PASS	0
2597_2015.las	LAS 1.4, PDRF 6	PASS	0	0	PASS	PASS	0 / 68	PASS	Dataset PASS	0
2597_2017.las	LAS 1.4, PDRF 6	PASS	0	0	PASS	PASS	0 / 68	PASS	Dataset PASS	0
2597_2019.las	LAS 1.4, PDRF 6	PASS	0	0	PASS	PASS	0 / 68	PASS	Dataset PASS	0
2597_2021.las	LAS 1.4, PDRF 6	PASS	0	0	PASS	PASS	0 / 68	PASS	Dataset PASS	0
2597_2023.las	LAS 1.4, PDRF 6	PASS	0	0	PASS	PASS	0 / 68	PASS	Dataset PASS	0
2597_2025.las	LAS 1.4, PDRF 6	PASS	0	0	PASS	PASS	0 / 68	PASS	Dataset PASS	0
2597_2027.las	LAS 1.4, PDRF 6	PASS	0	0	PASS	PASS	0 / 68	PASS	Dataset PASS	0
2597_2029.las	LAS 1.4, PDRF 6	PASS	0	0	PASS	PASS	0 / 68	PASS	Dataset PASS	0
2597_2031.las	LAS 1.4, PDRF 6	PASS	0	0	PASS	PASS	0 / 68	PASS	Dataset PASS	0
2597_2033.las	LAS 1.4, PDRF 6	PASS	0	0	PASS	PASS	0 / 68	PASS	Dataset PASS	0
2597_2035.las	LAS 1.4, PDRF 6	PASS	0	0	PASS	PASS	0 / 68	PASS	Dataset PASS	0
2597_2037.las	LAS 1.4, PDRF 6	PASS	0	0	PASS	PASS	0 / 68	PASS	Dataset PASS	0
2597_2039.las	LAS 1.4, PDRF 6	PASS	0	0	PASS	PASS	0 / 68	PASS	Dataset PASS	0
2597_2041.las	LAS 1.4, PDRF 6	PASS	0	0	PASS	PASS	0 / 68	PASS	Dataset PASS	0
2597_2043.las	LAS 1.4, PDRF 6	PASS	0	0	PASS	PASS	0 / 68	PASS	Dataset PASS	0
2597_2045.las	LAS 1.4, PDRF 6	PASS	0	0	PASS	PASS	0 / 68	PASS	Dataset PASS	0
2597_2047.las	LAS 1.4, PDRF 6	PASS	0	0	PASS	PASS	0 / 68	PASS	Dataset PASS	0

DPH-1.1 Report on ASPRS LAS File Format (Tiled Data) - Compliance - continued

File	LAS Version/PDRF	System ID	Legacy Point Count	Legacy Return Counts	File Source ID	Global Encoding	VLRs / EVLRs	WKT	Intensity	Point Count with Bad Return Info
2597_2049.las	LAS 1.4, PDRF 6	PASS	0	0	PASS	PASS	0 / 68	PASS	Dataset PASS	0
2597_2051.las	LAS 1.4, PDRF 6	PASS	0	0	PASS	PASS	0 / 68	PASS	Dataset PASS	0
2597_2053.las	LAS 1.4, PDRF 6	PASS	0	0	PASS	PASS	0 / 68	PASS	Dataset PASS	0
2597_2055.las	LAS 1.4, PDRF 6	PASS	0	0	PASS	PASS	0 / 68	PASS	Dataset PASS	0
2597_2057.las	LAS 1.4, PDRF 6	PASS	0	0	PASS	PASS	0 / 68	PASS	Dataset PASS	0
2597_2059.las	LAS 1.4, PDRF 6	PASS	0	0	PASS	PASS	0 / 68	PASS	Dataset PASS	0
2597_2061.las	LAS 1.4, PDRF 6	PASS	0	0	PASS	PASS	0 / 68	PASS	Dataset PASS	0
2597_2063.las	LAS 1.4, PDRF 6	PASS	0	0	PASS	PASS	0 / 68	PASS	Dataset PASS	0
2597_2065.las	LAS 1.4, PDRF 6	PASS	0	0	PASS	PASS	0 / 68	PASS	Dataset PASS	0
2597_2067.las	LAS 1.4, PDRF 6	PASS	0	0	PASS	PASS	0 / 68	PASS	Dataset PASS	0
2597_2069.las	LAS 1.4, PDRF 6	PASS	0	0	PASS	PASS	0 / 68	PASS	Dataset PASS	0
2597_2071.las	LAS 1.4, PDRF 6	PASS	0	0	PASS	PASS	0 / 68	PASS	Dataset PASS	0
2597_2073.las	LAS 1.4, PDRF 6	PASS	0	0	PASS	PASS	0 / 68	PASS	Dataset PASS	0
2597_2075.las	LAS 1.4, PDRF 6	PASS	0	0	PASS	PASS	0 / 68	PASS	Dataset PASS	0
2597_2077.las	LAS 1.4, PDRF 6	PASS	0	0	PASS	PASS	0 / 68	PASS	Dataset PASS	0
2597_2079.las	LAS 1.4, PDRF 6	PASS	0	0	PASS	PASS	0 / 20	PASS	Dataset PASS	0
2597_2081.las	LAS 1.4, PDRF 6	PASS	0	0	PASS	PASS	0 / 20	PASS	Dataset PASS	0
2597_2083.las	LAS 1.4, PDRF 6	PASS	0	0	PASS	PASS	0 / 68	PASS	Dataset PASS	0
2597_2085.las	LAS 1.4, PDRF 6	PASS	0	0	PASS	PASS	0 / 68	PASS	Dataset PASS	0
2597_2087.las	LAS 1.4, PDRF 6	PASS	0	0	PASS	PASS	0 / 68	PASS	Dataset PASS	0
2597_2089.las	LAS 1.4, PDRF 6	PASS	0	0	PASS	PASS	0 / 68	PASS	Dataset PASS	0
2597_2091.las	LAS 1.4, PDRF 6	PASS	0	0	PASS	PASS	0 / 68	PASS	Dataset PASS	0
2597_2093.las	LAS 1.4, PDRF 6	PASS	0	0	PASS	PASS	0 / 68	PASS	Dataset PASS	0
2597_2095.las	LAS 1.4, PDRF 6	PASS	0	0	PASS	PASS	0 / 68	PASS	Dataset PASS	0
2597_2097.las	LAS 1.4, PDRF 6	PASS	0	0	PASS	PASS	0 / 68	PASS	Dataset PASS	0
2597_2099.las	LAS 1.4, PDRF 6	PASS	0	0	PASS	PASS	0 / 68	PASS	Dataset PASS	0
2597_2101.las	LAS 1.4, PDRF 6	PASS	0	0	PASS	PASS	0 / 68	PASS	Dataset PASS	0
2597_2103.las	LAS 1.4, PDRF 6	PASS	0	0	PASS	PASS	0 / 68	PASS	Dataset PASS	0
2597_2105.las	LAS 1.4, PDRF 6	PASS	0	0	PASS	PASS	0 / 68	PASS	Dataset PASS	0
2597_2107.las	LAS 1.4, PDRF 6	PASS	0	0	PASS	PASS	0 / 67	PASS	Dataset PASS	0
2597_2109.las	LAS 1.4, PDRF 6	PASS	0	0	PASS	PASS	0 / 68	PASS	Dataset PASS	0
2597_2111.las	LAS 1.4, PDRF 6	PASS	0	0	PASS	PASS	0 / 68	PASS	Dataset PASS	0
2597_2113.las	LAS 1.4, PDRF 6	PASS	0	0	PASS	PASS	0 / 68	PASS	Dataset PASS	0
2597_2115.las	LAS 1.4, PDRF 6	PASS	0	0	PASS	PASS	0 / 68	PASS	Dataset PASS	0
2597_2117.las	LAS 1.4, PDRF 6	PASS	0	0	PASS	PASS	0 / 68	PASS	Dataset PASS	0
2597_2119.las	LAS 1.4, PDRF 6	PASS	0	0	PASS	PASS	0 / 68	PASS	Dataset PASS	0
2597_2121.las	LAS 1.4, PDRF 6	PASS	0	0	PASS	PASS	0 / 68	PASS	Dataset PASS	0
2597_2123.las	LAS 1.4, PDRF 6	PASS	0	0	PASS	PASS	0 / 68	PASS	Dataset PASS	0
2597_2125.las	LAS 1.4, PDRF 6	PASS	0	0	PASS	PASS	0 / 68	PASS	Dataset PASS	0
2597_2127.las	LAS 1.4, PDRF 6	PASS	0	0	PASS	PASS	0 / 68	PASS	Dataset PASS	0
2599_1999.las	LAS 1.4, PDRF 6	PASS	0	0	PASS	PASS	0 / 68	PASS	Dataset PASS	0
2599_2001.las	LAS 1.4, PDRF 6	PASS	0	0	PASS	PASS	0 / 68	PASS	Dataset PASS	0
2599_2003.las	LAS 1.4, PDRF 6	PASS	0	0	PASS	PASS	0 / 68	PASS	Dataset PASS	0
2599_2005.las	LAS 1.4, PDRF 6	PASS	0	0	PASS	PASS	0 / 68	PASS	Dataset PASS	0
2599_2007.las	LAS 1.4, PDRF 6	PASS	0	0	PASS	PASS	0 / 68	PASS	Dataset PASS	0
2599_2009.las	LAS 1.4, PDRF 6	PASS	0	0	PASS	PASS	0 / 68	PASS	Dataset PASS	0
2599_2011.las	LAS 1.4, PDRF 6	PASS	0	0	PASS	PASS	0 / 68	PASS	Dataset PASS	0
2599_2013.las	LAS 1.4, PDRF 6	PASS	0	0	PASS	PASS	0 / 68	PASS	Dataset PASS	0
2599_2015.las	LAS 1.4, PDRF 6	PASS	0	0	PASS	PASS	0 / 68	PASS	Dataset PASS	0

DPH-1.1 Report on ASPRS LAS File Format (Tiled Data) - Compliance - continued

File	LAS Version/PDRF	System ID	Legacy Point Count	Legacy Return Counts	File Source ID	Global Encoding	VLRs / EVLRs	WKT	Intensity	Point Count with Bad Return Info
2599_2017.las	LAS 1.4, PDRF 6	PASS	0	0	PASS	PASS	0 / 68	PASS	Dataset PASS	0
2599_2019.las	LAS 1.4, PDRF 6	PASS	0	0	PASS	PASS	0 / 68	PASS	Dataset PASS	0
2599_2021.las	LAS 1.4, PDRF 6	PASS	0	0	PASS	PASS	0 / 68	PASS	Dataset PASS	0
2599_2023.las	LAS 1.4, PDRF 6	PASS	0	0	PASS	PASS	0 / 68	PASS	Dataset PASS	0
2599_2025.las	LAS 1.4, PDRF 6	PASS	0	0	PASS	PASS	0 / 68	PASS	Dataset PASS	0
2599_2027.las	LAS 1.4, PDRF 6	PASS	0	0	PASS	PASS	0 / 68	PASS	Dataset PASS	0
2599_2029.las	LAS 1.4, PDRF 6	PASS	0	0	PASS	PASS	0 / 68	PASS	Dataset PASS	0
2599_2031.las	LAS 1.4, PDRF 6	PASS	0	0	PASS	PASS	0 / 68	PASS	Dataset PASS	0
2599_2033.las	LAS 1.4, PDRF 6	PASS	0	0	PASS	PASS	0 / 68	PASS	Dataset PASS	0
2599_2035.las	LAS 1.4, PDRF 6	PASS	0	0	PASS	PASS	0 / 68	PASS	Dataset PASS	0
2599_2037.las	LAS 1.4, PDRF 6	PASS	0	0	PASS	PASS	0 / 68	PASS	Dataset PASS	0
2599_2039.las	LAS 1.4, PDRF 6	PASS	0	0	PASS	PASS	0 / 68	PASS	Dataset PASS	0
2599_2041.las	LAS 1.4, PDRF 6	PASS	0	0	PASS	PASS	0 / 68	PASS	Dataset PASS	0
2599_2043.las	LAS 1.4, PDRF 6	PASS	0	0	PASS	PASS	0 / 68	PASS	Dataset PASS	0
2599_2045.las	LAS 1.4, PDRF 6	PASS	0	0	PASS	PASS	0 / 68	PASS	Dataset PASS	0
2599_2047.las	LAS 1.4, PDRF 6	PASS	0	0	PASS	PASS	0 / 68	PASS	Dataset PASS	0
2599_2049.las	LAS 1.4, PDRF 6	PASS	0	0	PASS	PASS	0 / 68	PASS	Dataset PASS	0
2599_2051.las	LAS 1.4, PDRF 6	PASS	0	0	PASS	PASS	0 / 68	PASS	Dataset PASS	0
2599_2053.las	LAS 1.4, PDRF 6	PASS	0	0	PASS	PASS	0 / 68	PASS	Dataset PASS	0
2599_2055.las	LAS 1.4, PDRF 6	PASS	0	0	PASS	PASS	0 / 68	PASS	Dataset PASS	0
2599_2057.las	LAS 1.4, PDRF 6	PASS	0	0	PASS	PASS	0 / 68	PASS	Dataset PASS	0
2599_2059.las	LAS 1.4, PDRF 6	PASS	0	0	PASS	PASS	0 / 68	PASS	Dataset PASS	0
2599_2061.las	LAS 1.4, PDRF 6	PASS	0	0	PASS	PASS	0 / 68	PASS	Dataset PASS	0
2599_2063.las	LAS 1.4, PDRF 6	PASS	0	0	PASS	PASS	0 / 68	PASS	Dataset PASS	0
2599_2065.las	LAS 1.4, PDRF 6	PASS	0	0	PASS	PASS	0 / 68	PASS	Dataset PASS	0
2599_2067.las	LAS 1.4, PDRF 6	PASS	0	0	PASS	PASS	0 / 68	PASS	Dataset PASS	0
2599_2069.las	LAS 1.4, PDRF 6	PASS	0	0	PASS	PASS	0 / 68	PASS	Dataset PASS	0
2599_2071.las	LAS 1.4, PDRF 6	PASS	0	0	PASS	PASS	0 / 68	PASS	Dataset PASS	0
2599_2073.las	LAS 1.4, PDRF 6	PASS	0	0	PASS	PASS	0 / 68	PASS	Dataset PASS	0
2599_2075.las	LAS 1.4, PDRF 6	PASS	0	0	PASS	PASS	0 / 68	PASS	Dataset PASS	0
2599_2077.las	LAS 1.4, PDRF 6	PASS	0	0	PASS	PASS	0 / 68	PASS	Dataset PASS	0
2599_2079.las	LAS 1.4, PDRF 6	PASS	0	0	PASS	PASS	0 / 68	PASS	Dataset PASS	0
2599_2081.las	LAS 1.4, PDRF 6	PASS	0	0	PASS	PASS	0 / 68	PASS	Dataset PASS	0
2599_2083.las	LAS 1.4, PDRF 6	PASS	0	0	PASS	PASS	0 / 68	PASS	Dataset PASS	0
2599_2085.las	LAS 1.4, PDRF 6	PASS	0	0	PASS	PASS	0 / 68	PASS	Dataset PASS	0
2599_2087.las	LAS 1.4, PDRF 6	PASS	0	0	PASS	PASS	0 / 68	PASS	Dataset PASS	0
2599_2089.las	LAS 1.4, PDRF 6	PASS	0	0	PASS	PASS	0 / 68	PASS	Dataset PASS	0
2599_2091.las	LAS 1.4, PDRF 6	PASS	0	0	PASS	PASS	0 / 68	PASS	Dataset PASS	0
2599_2093.las	LAS 1.4, PDRF 6	PASS	0	0	PASS	PASS	0 / 68	PASS	Dataset PASS	0
2599_2095.las	LAS 1.4, PDRF 6	PASS	0	0	PASS	PASS	0 / 68	PASS	Dataset PASS	0
2599_2097.las	LAS 1.4, PDRF 6	PASS	0	0	PASS	PASS	0 / 68	PASS	Dataset PASS	0
2599_2099.las	LAS 1.4, PDRF 6	PASS	0	0	PASS	PASS	0 / 68	PASS	Dataset PASS	0
2599_2101.las	LAS 1.4, PDRF 6	PASS	0	0	PASS	PASS	0 / 68	PASS	Dataset PASS	0
2599_2103.las	LAS 1.4, PDRF 6	PASS	0	0	PASS	PASS	0 / 68	PASS	Dataset PASS	0
2599_2105.las	LAS 1.4, PDRF 6	PASS	0	0	PASS	PASS	0 / 68	PASS	Dataset PASS	0
2599_2107.las	LAS 1.4, PDRF 6	PASS	0	0	PASS	PASS	0 / 68	PASS	Dataset PASS	0
2599_2109.las	LAS 1.4, PDRF 6	PASS	0	0	PASS	PASS	0 / 68	PASS	Dataset PASS	0
2599_2111.las	LAS 1.4, PDRF 6	PASS	0	0	PASS	PASS	0 / 68	PASS	Dataset PASS	0
2599_2113.las	LAS 1.4, PDRF 6	PASS	0	0	PASS	PASS	0 / 68	PASS	Dataset PASS	0

DPH-1.1 Report on ASPRS LAS File Format (Tiled Data) - Compliance - continued

File	LAS Version/PDRF	System ID	Legacy Point Count	Legacy Return Counts	File Source ID	Global Encoding	VLRs / EVLRs	WKT	Intensity	Point Count with Bad Return Info
2599_2115.las	LAS 1.4, PDRF 6	PASS	0	0	PASS	PASS	0 / 68	PASS	Dataset PASS	0
2599_2117.las	LAS 1.4, PDRF 6	PASS	0	0	PASS	PASS	0 / 68	PASS	Dataset PASS	0
2599_2119.las	LAS 1.4, PDRF 6	PASS	0	0	PASS	PASS	0 / 68	PASS	Dataset PASS	0
2599_2121.las	LAS 1.4, PDRF 6	PASS	0	0	PASS	PASS	0 / 68	PASS	Dataset PASS	0
2599_2123.las	LAS 1.4, PDRF 6	PASS	0	0	PASS	PASS	0 / 68	PASS	Dataset PASS	0
2599_2125.las	LAS 1.4, PDRF 6	PASS	0	0	PASS	PASS	0 / 68	PASS	Dataset PASS	0
2599_2127.las	LAS 1.4, PDRF 6	PASS	0	0	PASS	PASS	0 / 68	PASS	Dataset PASS	0
2601_1999.las	LAS 1.4, PDRF 6	PASS	0	0	PASS	PASS	0 / 68	PASS	Dataset PASS	0
2601_2001.las	LAS 1.4, PDRF 6	PASS	0	0	PASS	PASS	0 / 68	PASS	Dataset PASS	0
2601_2003.las	LAS 1.4, PDRF 6	PASS	0	0	PASS	PASS	0 / 68	PASS	Dataset PASS	0
2601_2005.las	LAS 1.4, PDRF 6	PASS	0	0	PASS	PASS	0 / 68	PASS	Dataset PASS	0
2601_2007.las	LAS 1.4, PDRF 6	PASS	0	0	PASS	PASS	0 / 68	PASS	Dataset PASS	0
2601_2009.las	LAS 1.4, PDRF 6	PASS	0	0	PASS	PASS	0 / 68	PASS	Dataset PASS	0
2601_2011.las	LAS 1.4, PDRF 6	PASS	0	0	PASS	PASS	0 / 68	PASS	Dataset PASS	0
2601_2013.las	LAS 1.4, PDRF 6	PASS	0	0	PASS	PASS	0 / 68	PASS	Dataset PASS	0
2601_2015.las	LAS 1.4, PDRF 6	PASS	0	0	PASS	PASS	0 / 68	PASS	Dataset PASS	0
2601_2017.las	LAS 1.4, PDRF 6	PASS	0	0	PASS	PASS	0 / 68	PASS	Dataset PASS	0
2601_2019.las	LAS 1.4, PDRF 6	PASS	0	0	PASS	PASS	0 / 68	PASS	Dataset PASS	0
2601_2021.las	LAS 1.4, PDRF 6	PASS	0	0	PASS	PASS	0 / 68	PASS	Dataset PASS	0
2601_2023.las	LAS 1.4, PDRF 6	PASS	0	0	PASS	PASS	0 / 68	PASS	Dataset PASS	0
2601_2025.las	LAS 1.4, PDRF 6	PASS	0	0	PASS	PASS	0 / 68	PASS	Dataset PASS	0
2601_2027.las	LAS 1.4, PDRF 6	PASS	0	0	PASS	PASS	0 / 68	PASS	Dataset PASS	0
2601_2029.las	LAS 1.4, PDRF 6	PASS	0	0	PASS	PASS	0 / 68	PASS	Dataset PASS	0
2601_2031.las	LAS 1.4, PDRF 6	PASS	0	0	PASS	PASS	0 / 68	PASS	Dataset PASS	0
2601_2033.las	LAS 1.4, PDRF 6	PASS	0	0	PASS	PASS	0 / 68	PASS	Dataset PASS	0
2601_2035.las	LAS 1.4, PDRF 6	PASS	0	0	PASS	PASS	0 / 68	PASS	Dataset PASS	0
2601_2037.las	LAS 1.4, PDRF 6	PASS	0	0	PASS	PASS	0 / 68	PASS	Dataset PASS	0
2601_2039.las	LAS 1.4, PDRF 6	PASS	0	0	PASS	PASS	0 / 68	PASS	Dataset PASS	0
2601_2041.las	LAS 1.4, PDRF 6	PASS	0	0	PASS	PASS	0 / 68	PASS	Dataset PASS	0
2601_2043.las	LAS 1.4, PDRF 6	PASS	0	0	PASS	PASS	0 / 68	PASS	Dataset PASS	0
2601_2045.las	LAS 1.4, PDRF 6	PASS	0	0	PASS	PASS	0 / 68	PASS	Dataset PASS	0
2601_2047.las	LAS 1.4, PDRF 6	PASS	0	0	PASS	PASS	0 / 68	PASS	Dataset PASS	0
2601_2049.las	LAS 1.4, PDRF 6	PASS	0	0	PASS	PASS	0 / 68	PASS	Dataset PASS	0
2601_2051.las	LAS 1.4, PDRF 6	PASS	0	0	PASS	PASS	0 / 68	PASS	Dataset PASS	0
2601_2053.las	LAS 1.4, PDRF 6	PASS	0	0	PASS	PASS	0 / 68	PASS	Dataset PASS	0
2601_2055.las	LAS 1.4, PDRF 6	PASS	0	0	PASS	PASS	0 / 68	PASS	Dataset PASS	0
2601_2057.las	LAS 1.4, PDRF 6	PASS	0	0	PASS	PASS	0 / 68	PASS	Dataset PASS	0
2601_2059.las	LAS 1.4, PDRF 6	PASS	0	0	PASS	PASS	0 / 68	PASS	Dataset PASS	0
2601_2061.las	LAS 1.4, PDRF 6	PASS	0	0	PASS	PASS	0 / 68	PASS	Dataset PASS	0
2601_2063.las	LAS 1.4, PDRF 6	PASS	0	0	PASS	PASS	0 / 68	PASS	Dataset PASS	0
2601_2065.las	LAS 1.4, PDRF 6	PASS	0	0	PASS	PASS	0 / 68	PASS	Dataset PASS	0
2601_2067.las	LAS 1.4, PDRF 6	PASS	0	0	PASS	PASS	0 / 68	PASS	Dataset PASS	0
2601_2069.las	LAS 1.4, PDRF 6	PASS	0	0	PASS	PASS	0 / 68	PASS	Dataset PASS	0
2601_2071.las	LAS 1.4, PDRF 6	PASS	0	0	PASS	PASS	0 / 68	PASS	Dataset PASS	0
2601_2073.las	LAS 1.4, PDRF 6	PASS	0	0	PASS	PASS	0 / 68	PASS	Dataset PASS	0
2601_2075.las	LAS 1.4, PDRF 6	PASS	0	0	PASS	PASS	0 / 68	PASS	Dataset PASS	0
2601_2077.las	LAS 1.4, PDRF 6	PASS	0	0	PASS	PASS	0 / 68	PASS	Dataset PASS	0
2601_2079.las	LAS 1.4, PDRF 6	PASS	0	0	PASS	PASS	0 / 68	PASS	Dataset PASS	0
2601_2081.las	LAS 1.4, PDRF 6	PASS	0	0	PASS	PASS	0 / 68	PASS	Dataset PASS	0

DPH-1.1 Report on ASPRS LAS File Format (Tiled Data) - Compliance - continued

File	LAS Version/PDRF	System ID	Legacy Point Count	Legacy Return Counts	File Source ID	Global Encoding	VLRs / EVLRs	WKT	Intensity	Point Count with Bad Return Info
2601_2083.las	LAS 1.4, PDRF 6	PASS	0	0	PASS	PASS	0 / 68	PASS	Dataset PASS	0
2601_2085.las	LAS 1.4, PDRF 6	PASS	0	0	PASS	PASS	0 / 68	PASS	Dataset PASS	0
2601_2087.las	LAS 1.4, PDRF 6	PASS	0	0	PASS	PASS	0 / 68	PASS	Dataset PASS	0
2601_2089.las	LAS 1.4, PDRF 6	PASS	0	0	PASS	PASS	0 / 68	PASS	Dataset PASS	0
2601_2091.las	LAS 1.4, PDRF 6	PASS	0	0	PASS	PASS	0 / 68	PASS	Dataset PASS	0
2601_2093.las	LAS 1.4, PDRF 6	PASS	0	0	PASS	PASS	0 / 68	PASS	Dataset PASS	0
2601_2095.las	LAS 1.4, PDRF 6	PASS	0	0	PASS	PASS	0 / 68	PASS	Dataset PASS	0
2601_2097.las	LAS 1.4, PDRF 6	PASS	0	0	PASS	PASS	0 / 68	PASS	Dataset PASS	0
2601_2099.las	LAS 1.4, PDRF 6	PASS	0	0	PASS	PASS	0 / 68	PASS	Dataset PASS	0
2601_2101.las	LAS 1.4, PDRF 6	PASS	0	0	PASS	PASS	0 / 68	PASS	Dataset PASS	0
2601_2103.las	LAS 1.4, PDRF 6	PASS	0	0	PASS	PASS	0 / 68	PASS	Dataset PASS	0
2601_2105.las	LAS 1.4, PDRF 6	PASS	0	0	PASS	PASS	0 / 68	PASS	Dataset PASS	0
2601_2107.las	LAS 1.4, PDRF 6	PASS	0	0	PASS	PASS	0 / 68	PASS	Dataset PASS	0
2601_2109.las	LAS 1.4, PDRF 6	PASS	0	0	PASS	PASS	0 / 68	PASS	Dataset PASS	0
2601_2111.las	LAS 1.4, PDRF 6	PASS	0	0	PASS	PASS	0 / 68	PASS	Dataset PASS	0
2601_2113.las	LAS 1.4, PDRF 6	PASS	0	0	PASS	PASS	0 / 68	PASS	Dataset PASS	0
2601_2115.las	LAS 1.4, PDRF 6	PASS	0	0	PASS	PASS	0 / 68	PASS	Dataset PASS	0
2601_2117.las	LAS 1.4, PDRF 6	PASS	0	0	PASS	PASS	0 / 68	PASS	Dataset PASS	0
2601_2119.las	LAS 1.4, PDRF 6	PASS	0	0	PASS	PASS	0 / 68	PASS	Dataset PASS	0
2601_2121.las	LAS 1.4, PDRF 6	PASS	0	0	PASS	PASS	0 / 68	PASS	Dataset PASS	0
2601_2123.las	LAS 1.4, PDRF 6	PASS	0	0	PASS	PASS	0 / 68	PASS	Dataset PASS	0
2601_2125.las	LAS 1.4, PDRF 6	PASS	0	0	PASS	PASS	0 / 68	PASS	Dataset PASS	0
2601_2127.las	LAS 1.4, PDRF 6	PASS	0	0	PASS	PASS	0 / 68	PASS	Dataset PASS	0
2603_1999.las	LAS 1.4, PDRF 6	PASS	0	0	PASS	PASS	0 / 68	PASS	Dataset PASS	0
2603_2001.las	LAS 1.4, PDRF 6	PASS	0	0	PASS	PASS	0 / 68	PASS	Dataset PASS	0
2603_2003.las	LAS 1.4, PDRF 6	PASS	0	0	PASS	PASS	0 / 68	PASS	Dataset PASS	0
2603_2005.las	LAS 1.4, PDRF 6	PASS	0	0	PASS	PASS	0 / 68	PASS	Dataset PASS	0
2603_2007.las	LAS 1.4, PDRF 6	PASS	0	0	PASS	PASS	0 / 68	PASS	Dataset PASS	0
2603_2009.las	LAS 1.4, PDRF 6	PASS	0	0	PASS	PASS	0 / 68	PASS	Dataset PASS	0
2603_2011.las	LAS 1.4, PDRF 6	PASS	0	0	PASS	PASS	0 / 68	PASS	Dataset PASS	0
2603_2013.las	LAS 1.4, PDRF 6	PASS	0	0	PASS	PASS	0 / 68	PASS	Dataset PASS	0
2603_2015.las	LAS 1.4, PDRF 6	PASS	0	0	PASS	PASS	0 / 68	PASS	Dataset PASS	0
2603_2017.las	LAS 1.4, PDRF 6	PASS	0	0	PASS	PASS	0 / 68	PASS	Dataset PASS	0
2603_2019.las	LAS 1.4, PDRF 6	PASS	0	0	PASS	PASS	0 / 68	PASS	Dataset PASS	0
2603_2021.las	LAS 1.4, PDRF 6	PASS	0	0	PASS	PASS	0 / 68	PASS	Dataset PASS	0
2603_2023.las	LAS 1.4, PDRF 6	PASS	0	0	PASS	PASS	0 / 68	PASS	Dataset PASS	0
2603_2025.las	LAS 1.4, PDRF 6	PASS	0	0	PASS	PASS	0 / 68	PASS	Dataset PASS	0
2603_2027.las	LAS 1.4, PDRF 6	PASS	0	0	PASS	PASS	0 / 68	PASS	Dataset PASS	0
2603_2029.las	LAS 1.4, PDRF 6	PASS	0	0	PASS	PASS	0 / 68	PASS	Dataset PASS	0
2603_2031.las	LAS 1.4, PDRF 6	PASS	0	0	PASS	PASS	0 / 68	PASS	Dataset PASS	0
2603_2033.las	LAS 1.4, PDRF 6	PASS	0	0	PASS	PASS	0 / 68	PASS	Dataset PASS	0
2603_2035.las	LAS 1.4, PDRF 6	PASS	0	0	PASS	PASS	0 / 68	PASS	Dataset PASS	0
2603_2037.las	LAS 1.4, PDRF 6	PASS	0	0	PASS	PASS	0 / 68	PASS	Dataset PASS	0
2603_2039.las	LAS 1.4, PDRF 6	PASS	0	0	PASS	PASS	0 / 68	PASS	Dataset PASS	0
2603_2041.las	LAS 1.4, PDRF 6	PASS	0	0	PASS	PASS	0 / 68	PASS	Dataset PASS	0
2603_2043.las	LAS 1.4, PDRF 6	PASS	0	0	PASS	PASS	0 / 68	PASS	Dataset PASS	0
2603_2045.las	LAS 1.4, PDRF 6	PASS	0	0	PASS	PASS	0 / 68	PASS	Dataset PASS	0
2603_2047.las	LAS 1.4, PDRF 6	PASS	0	0	PASS	PASS	0 / 68	PASS	Dataset PASS	0
2603_2049.las	LAS 1.4, PDRF 6	PASS	0	0	PASS	PASS	0 / 68	PASS	Dataset PASS	0

DPH-1.1 Report on ASPRS LAS File Format (Tiled Data) - Compliance - continued

File	LAS Version/PDRF	System ID	Legacy Point Count	Legacy Return Counts	File Source ID	Global Encoding	VLRs / EVLRs	WKT	Intensity	Point Count with Bad Return Info
2603_2051.las	LAS 1.4, PDRF 6	PASS	0	0	PASS	PASS	0 / 68	PASS	Dataset PASS	0
2603_2053.las	LAS 1.4, PDRF 6	PASS	0	0	PASS	PASS	0 / 68	PASS	Dataset PASS	0
2603_2055.las	LAS 1.4, PDRF 6	PASS	0	0	PASS	PASS	0 / 68	PASS	Dataset PASS	0
2603_2057.las	LAS 1.4, PDRF 6	PASS	0	0	PASS	PASS	0 / 68	PASS	Dataset PASS	0
2603_2059.las	LAS 1.4, PDRF 6	PASS	0	0	PASS	PASS	0 / 68	PASS	Dataset PASS	0
2603_2061.las	LAS 1.4, PDRF 6	PASS	0	0	PASS	PASS	0 / 68	PASS	Dataset PASS	0
2603_2063.las	LAS 1.4, PDRF 6	PASS	0	0	PASS	PASS	0 / 68	PASS	Dataset PASS	0
2603_2065.las	LAS 1.4, PDRF 6	PASS	0	0	PASS	PASS	0 / 68	PASS	Dataset PASS	0
2603_2067.las	LAS 1.4, PDRF 6	PASS	0	0	PASS	PASS	0 / 68	PASS	Dataset PASS	0
2603_2069.las	LAS 1.4, PDRF 6	PASS	0	0	PASS	PASS	0 / 68	PASS	Dataset PASS	0
2603_2071.las	LAS 1.4, PDRF 6	PASS	0	0	PASS	PASS	0 / 68	PASS	Dataset PASS	0
2603_2073.las	LAS 1.4, PDRF 6	PASS	0	0	PASS	PASS	0 / 68	PASS	Dataset PASS	0
2603_2075.las	LAS 1.4, PDRF 6	PASS	0	0	PASS	PASS	0 / 68	PASS	Dataset PASS	0
2603_2077.las	LAS 1.4, PDRF 6	PASS	0	0	PASS	PASS	0 / 68	PASS	Dataset PASS	0
2603_2079.las	LAS 1.4, PDRF 6	PASS	0	0	PASS	PASS	0 / 68	PASS	Dataset PASS	0
2603_2081.las	LAS 1.4, PDRF 6	PASS	0	0	PASS	PASS	0 / 68	PASS	Dataset PASS	0
2603_2083.las	LAS 1.4, PDRF 6	PASS	0	0	PASS	PASS	0 / 68	PASS	Dataset PASS	0
2603_2085.las	LAS 1.4, PDRF 6	PASS	0	0	PASS	PASS	0 / 68	PASS	Dataset PASS	0
2603_2087.las	LAS 1.4, PDRF 6	PASS	0	0	PASS	PASS	0 / 68	PASS	Dataset PASS	0
2603_2089.las	LAS 1.4, PDRF 6	PASS	0	0	PASS	PASS	0 / 68	PASS	Dataset PASS	0
2603_2091.las	LAS 1.4, PDRF 6	PASS	0	0	PASS	PASS	0 / 68	PASS	Dataset PASS	0
2603_2093.las	LAS 1.4, PDRF 6	PASS	0	0	PASS	PASS	0 / 68	PASS	Dataset PASS	0
2603_2095.las	LAS 1.4, PDRF 6	PASS	0	0	PASS	PASS	0 / 68	PASS	Dataset PASS	0
2603_2097.las	LAS 1.4, PDRF 6	PASS	0	0	PASS	PASS	0 / 68	PASS	Dataset PASS	0
2603_2099.las	LAS 1.4, PDRF 6	PASS	0	0	PASS	PASS	0 / 68	PASS	Dataset PASS	0
2603_2101.las	LAS 1.4, PDRF 6	PASS	0	0	PASS	PASS	0 / 68	PASS	Dataset PASS	0
2603_2103.las	LAS 1.4, PDRF 6	PASS	0	0	PASS	PASS	0 / 68	PASS	Dataset PASS	0
2603_2105.las	LAS 1.4, PDRF 6	PASS	0	0	PASS	PASS	0 / 68	PASS	Dataset PASS	0
2603_2107.las	LAS 1.4, PDRF 6	PASS	0	0	PASS	PASS	0 / 68	PASS	Dataset PASS	0
2603_2109.las	LAS 1.4, PDRF 6	PASS	0	0	PASS	PASS	0 / 68	PASS	Dataset PASS	0
2603_2111.las	LAS 1.4, PDRF 6	PASS	0	0	PASS	PASS	0 / 68	PASS	Dataset PASS	0
2603_2113.las	LAS 1.4, PDRF 6	PASS	0	0	PASS	PASS	0 / 68	PASS	Dataset PASS	0
2603_2115.las	LAS 1.4, PDRF 6	PASS	0	0	PASS	PASS	0 / 68	PASS	Dataset PASS	0
2603_2117.las	LAS 1.4, PDRF 6	PASS	0	0	PASS	PASS	0 / 68	PASS	Dataset PASS	0
2603_2119.las	LAS 1.4, PDRF 6	PASS	0	0	PASS	PASS	0 / 68	PASS	Dataset PASS	0
2603_2121.las	LAS 1.4, PDRF 6	PASS	0	0	PASS	PASS	0 / 68	PASS	Dataset PASS	0
2603_2123.las	LAS 1.4, PDRF 6	PASS	0	0	PASS	PASS	0 / 68	PASS	Dataset PASS	0
2603_2125.las	LAS 1.4, PDRF 6	PASS	0	0	PASS	PASS	0 / 68	PASS	Dataset PASS	0
2603_2127.las	LAS 1.4, PDRF 6	PASS	0	0	PASS	PASS	0 / 68	PASS	Dataset PASS	0
2605_1999.las	LAS 1.4, PDRF 6	PASS	0	0	PASS	PASS	0 / 68	PASS	Dataset PASS	0
2605_2001.las	LAS 1.4, PDRF 6	PASS	0	0	PASS	PASS	0 / 68	PASS	Dataset PASS	0
2605_2003.las	LAS 1.4, PDRF 6	PASS	0	0	PASS	PASS	0 / 68	PASS	Dataset PASS	0
2605_2005.las	LAS 1.4, PDRF 6	PASS	0	0	PASS	PASS	0 / 68	PASS	Dataset PASS	0
2605_2007.las	LAS 1.4, PDRF 6	PASS	0	0	PASS	PASS	0 / 68	PASS	Dataset PASS	0
2605_2009.las	LAS 1.4, PDRF 6	PASS	0	0	PASS	PASS	0 / 68	PASS	Dataset PASS	0
2605_2011.las	LAS 1.4, PDRF 6	PASS	0	0	PASS	PASS	0 / 68	PASS	Dataset PASS	0
2605_2013.las	LAS 1.4, PDRF 6	PASS	0	0	PASS	PASS	0 / 68	PASS	Dataset PASS	0
2605_2015.las	LAS 1.4, PDRF 6	PASS	0	0	PASS	PASS	0 / 68	PASS	Dataset PASS	0
2605_2017.las	LAS 1.4, PDRF 6	PASS	0	0	PASS	PASS	0 / 68	PASS	Dataset PASS	0

DPH-1.1 Report on ASPRS LAS File Format (Tiled Data) - Compliance - continued

File	LAS Version/PDRF	System ID	Legacy Point Count	Legacy Return Counts	File Source ID	Global Encoding	VLRs / EVLRs	WKT	Intensity	Point Count with Bad Return Info
2605_2019.las	LAS 1.4, PDRF 6	PASS	0	0	PASS	PASS	0 / 68	PASS	Dataset PASS	0
2605_2021.las	LAS 1.4, PDRF 6	PASS	0	0	PASS	PASS	0 / 68	PASS	Dataset PASS	0
2605_2023.las	LAS 1.4, PDRF 6	PASS	0	0	PASS	PASS	0 / 68	PASS	Dataset PASS	0
2605_2025.las	LAS 1.4, PDRF 6	PASS	0	0	PASS	PASS	0 / 68	PASS	Dataset PASS	0
2605_2027.las	LAS 1.4, PDRF 6	PASS	0	0	PASS	PASS	0 / 68	PASS	Dataset PASS	0
2605_2029.las	LAS 1.4, PDRF 6	PASS	0	0	PASS	PASS	0 / 68	PASS	Dataset PASS	0
2605_2031.las	LAS 1.4, PDRF 6	PASS	0	0	PASS	PASS	0 / 68	PASS	Dataset PASS	0
2605_2033.las	LAS 1.4, PDRF 6	PASS	0	0	PASS	PASS	0 / 68	PASS	Dataset PASS	0
2605_2035.las	LAS 1.4, PDRF 6	PASS	0	0	PASS	PASS	0 / 68	PASS	Dataset PASS	0
2605_2037.las	LAS 1.4, PDRF 6	PASS	0	0	PASS	PASS	0 / 68	PASS	Dataset PASS	0
2605_2039.las	LAS 1.4, PDRF 6	PASS	0	0	PASS	PASS	0 / 68	PASS	Dataset PASS	0
2605_2041.las	LAS 1.4, PDRF 6	PASS	0	0	PASS	PASS	0 / 68	PASS	Dataset PASS	0
2605_2043.las	LAS 1.4, PDRF 6	PASS	0	0	PASS	PASS	0 / 68	PASS	Dataset PASS	0
2605_2045.las	LAS 1.4, PDRF 6	PASS	0	0	PASS	PASS	0 / 68	PASS	Dataset PASS	0
2605_2047.las	LAS 1.4, PDRF 6	PASS	0	0	PASS	PASS	0 / 68	PASS	Dataset PASS	0
2605_2049.las	LAS 1.4, PDRF 6	PASS	0	0	PASS	PASS	0 / 68	PASS	Dataset PASS	0
2605_2051.las	LAS 1.4, PDRF 6	PASS	0	0	PASS	PASS	0 / 68	PASS	Dataset PASS	0
2605_2053.las	LAS 1.4, PDRF 6	PASS	0	0	PASS	PASS	0 / 68	PASS	Dataset PASS	0
2605_2055.las	LAS 1.4, PDRF 6	PASS	0	0	PASS	PASS	0 / 68	PASS	Dataset PASS	0
2605_2057.las	LAS 1.4, PDRF 6	PASS	0	0	PASS	PASS	0 / 68	PASS	Dataset PASS	0
2605_2059.las	LAS 1.4, PDRF 6	PASS	0	0	PASS	PASS	0 / 68	PASS	Dataset PASS	0
2605_2061.las	LAS 1.4, PDRF 6	PASS	0	0	PASS	PASS	0 / 68	PASS	Dataset PASS	0
2605_2063.las	LAS 1.4, PDRF 6	PASS	0	0	PASS	PASS	0 / 68	PASS	Dataset PASS	0
2605_2065.las	LAS 1.4, PDRF 6	PASS	0	0	PASS	PASS	0 / 68	PASS	Dataset PASS	0
2605_2067.las	LAS 1.4, PDRF 6	PASS	0	0	PASS	PASS	0 / 68	PASS	Dataset PASS	0
2605_2069.las	LAS 1.4, PDRF 6	PASS	0	0	PASS	PASS	0 / 68	PASS	Dataset PASS	0
2605_2071.las	LAS 1.4, PDRF 6	PASS	0	0	PASS	PASS	0 / 68	PASS	Dataset PASS	0
2605_2073.las	LAS 1.4, PDRF 6	PASS	0	0	PASS	PASS	0 / 68	PASS	Dataset PASS	0
2605_2075.las	LAS 1.4, PDRF 6	PASS	0	0	PASS	PASS	0 / 68	PASS	Dataset PASS	0
2605_2077.las	LAS 1.4, PDRF 6	PASS	0	0	PASS	PASS	0 / 68	PASS	Dataset PASS	0
2605_2079.las	LAS 1.4, PDRF 6	PASS	0	0	PASS	PASS	0 / 68	PASS	Dataset PASS	0
2605_2081.las	LAS 1.4, PDRF 6	PASS	0	0	PASS	PASS	0 / 68	PASS	Dataset PASS	0
2605_2083.las	LAS 1.4, PDRF 6	PASS	0	0	PASS	PASS	0 / 68	PASS	Dataset PASS	0
2605_2085.las	LAS 1.4, PDRF 6	PASS	0	0	PASS	PASS	0 / 68	PASS	Dataset PASS	0
2605_2087.las	LAS 1.4, PDRF 6	PASS	0	0	PASS	PASS	0 / 68	PASS	Dataset PASS	0
2605_2089.las	LAS 1.4, PDRF 6	PASS	0	0	PASS	PASS	0 / 68	PASS	Dataset PASS	0
2605_2091.las	LAS 1.4, PDRF 6	PASS	0	0	PASS	PASS	0 / 68	PASS	Dataset PASS	0
2605_2093.las	LAS 1.4, PDRF 6	PASS	0	0	PASS	PASS	0 / 68	PASS	Dataset PASS	0
2605_2095.las	LAS 1.4, PDRF 6	PASS	0	0	PASS	PASS	0 / 68	PASS	Dataset PASS	0
2605_2097.las	LAS 1.4, PDRF 6	PASS	0	0	PASS	PASS	0 / 68	PASS	Dataset PASS	0
2605_2099.las	LAS 1.4, PDRF 6	PASS	0	0	PASS	PASS	0 / 68	PASS	Dataset PASS	0
2605_2101.las	LAS 1.4, PDRF 6	PASS	0	0	PASS	PASS	0 / 68	PASS	Dataset PASS	0
2605_2103.las	LAS 1.4, PDRF 6	PASS	0	0	PASS	PASS	0 / 68	PASS	Dataset PASS	0
2605_2105.las	LAS 1.4, PDRF 6	PASS	0	0	PASS	PASS	0 / 68	PASS	Dataset PASS	0
2605_2107.las	LAS 1.4, PDRF 6	PASS	0	0	PASS	PASS	0 / 68	PASS	Dataset PASS	0
2605_2109.las	LAS 1.4, PDRF 6	PASS	0	0	PASS	PASS	0 / 68	PASS	Dataset PASS	0
2605_2111.las	LAS 1.4, PDRF 6	PASS	0	0	PASS	PASS	0 / 68	PASS	Dataset PASS	0
2605_2113.las	LAS 1.4, PDRF 6	PASS	0	0	PASS	PASS	0 / 68	PASS	Dataset PASS	0
2605_2115.las	LAS 1.4, PDRF 6	PASS	0	0	PASS	PASS	0 / 68	PASS	Dataset PASS	0

DPH-1.1 Report on ASPRS LAS File Format (Tiled Data) - Compliance - continued

File	LAS Version/PDRF	System ID	Legacy Point Count	Legacy Return Counts	File Source ID	Global Encoding	VLRs / EVLRs	WKT	Intensity	Point Count with Bad Return Info
2605_2117.las	LAS 1.4, PDRF 6	PASS	0	0	PASS	PASS	0 / 68	PASS	Dataset PASS	0
2605_2119.las	LAS 1.4, PDRF 6	PASS	0	0	PASS	PASS	0 / 68	PASS	Dataset PASS	0
2605_2121.las	LAS 1.4, PDRF 6	PASS	0	0	PASS	PASS	0 / 68	PASS	Dataset PASS	0
2605_2123.las	LAS 1.4, PDRF 6	PASS	0	0	PASS	PASS	0 / 68	PASS	Dataset PASS	0
2605_2125.las	LAS 1.4, PDRF 6	PASS	0	0	PASS	PASS	0 / 68	PASS	Dataset PASS	0
2605_2127.las	LAS 1.4, PDRF 6	PASS	0	0	PASS	PASS	0 / 68	PASS	Dataset PASS	0
2607_1999.las	LAS 1.4, PDRF 6	PASS	0	0	PASS	PASS	0 / 68	PASS	Dataset PASS	0
2607_2001.las	LAS 1.4, PDRF 6	PASS	0	0	PASS	PASS	0 / 68	PASS	Dataset PASS	0
2607_2003.las	LAS 1.4, PDRF 6	PASS	0	0	PASS	PASS	0 / 68	PASS	Dataset PASS	0
2607_2005.las	LAS 1.4, PDRF 6	PASS	0	0	PASS	PASS	0 / 68	PASS	Dataset PASS	0
2607_2007.las	LAS 1.4, PDRF 6	PASS	0	0	PASS	PASS	0 / 68	PASS	Dataset PASS	0
2607_2009.las	LAS 1.4, PDRF 6	PASS	0	0	PASS	PASS	0 / 68	PASS	Dataset PASS	0
2607_2011.las	LAS 1.4, PDRF 6	PASS	0	0	PASS	PASS	0 / 68	PASS	Dataset PASS	0
2607_2013.las	LAS 1.4, PDRF 6	PASS	0	0	PASS	PASS	0 / 68	PASS	Dataset PASS	0
2607_2015.las	LAS 1.4, PDRF 6	PASS	0	0	PASS	PASS	0 / 68	PASS	Dataset PASS	0
2607_2017.las	LAS 1.4, PDRF 6	PASS	0	0	PASS	PASS	0 / 68	PASS	Dataset PASS	0
2607_2019.las	LAS 1.4, PDRF 6	PASS	0	0	PASS	PASS	0 / 68	PASS	Dataset PASS	0
2607_2021.las	LAS 1.4, PDRF 6	PASS	0	0	PASS	PASS	0 / 68	PASS	Dataset PASS	0
2607_2023.las	LAS 1.4, PDRF 6	PASS	0	0	PASS	PASS	0 / 68	PASS	Dataset PASS	0
2607_2025.las	LAS 1.4, PDRF 6	PASS	0	0	PASS	PASS	0 / 68	PASS	Dataset PASS	0
2607_2027.las	LAS 1.4, PDRF 6	PASS	0	0	PASS	PASS	0 / 68	PASS	Dataset PASS	0
2607_2029.las	LAS 1.4, PDRF 6	PASS	0	0	PASS	PASS	0 / 68	PASS	Dataset PASS	0
2607_2031.las	LAS 1.4, PDRF 6	PASS	0	0	PASS	PASS	0 / 68	PASS	Dataset PASS	0
2607_2033.las	LAS 1.4, PDRF 6	PASS	0	0	PASS	PASS	0 / 68	PASS	Dataset PASS	0
2607_2035.las	LAS 1.4, PDRF 6	PASS	0	0	PASS	PASS	0 / 68	PASS	Dataset PASS	0
2607_2037.las	LAS 1.4, PDRF 6	PASS	0	0	PASS	PASS	0 / 68	PASS	Dataset PASS	0
2607_2039.las	LAS 1.4, PDRF 6	PASS	0	0	PASS	PASS	0 / 68	PASS	Dataset PASS	0
2607_2041.las	LAS 1.4, PDRF 6	PASS	0	0	PASS	PASS	0 / 68	PASS	Dataset PASS	0
2607_2043.las	LAS 1.4, PDRF 6	PASS	0	0	PASS	PASS	0 / 68	PASS	Dataset PASS	0
2607_2045.las	LAS 1.4, PDRF 6	PASS	0	0	PASS	PASS	0 / 68	PASS	Dataset PASS	0
2607_2047.las	LAS 1.4, PDRF 6	PASS	0	0	PASS	PASS	0 / 68	PASS	Dataset PASS	0
2607_2049.las	LAS 1.4, PDRF 6	PASS	0	0	PASS	PASS	0 / 68	PASS	Dataset PASS	0
2607_2051.las	LAS 1.4, PDRF 6	PASS	0	0	PASS	PASS	0 / 68	PASS	Dataset PASS	0
2607_2053.las	LAS 1.4, PDRF 6	PASS	0	0	PASS	PASS	0 / 68	PASS	Dataset PASS	0
2607_2055.las	LAS 1.4, PDRF 6	PASS	0	0	PASS	PASS	0 / 68	PASS	Dataset PASS	0
2607_2057.las	LAS 1.4, PDRF 6	PASS	0	0	PASS	PASS	0 / 68	PASS	Dataset PASS	0
2607_2059.las	LAS 1.4, PDRF 6	PASS	0	0	PASS	PASS	0 / 68	PASS	Dataset PASS	0
2607_2061.las	LAS 1.4, PDRF 6	PASS	0	0	PASS	PASS	0 / 68	PASS	Dataset PASS	0
2607_2063.las	LAS 1.4, PDRF 6	PASS	0	0	PASS	PASS	0 / 68	PASS	Dataset PASS	0
2607_2065.las	LAS 1.4, PDRF 6	PASS	0	0	PASS	PASS	0 / 68	PASS	Dataset PASS	0
2607_2067.las	LAS 1.4, PDRF 6	PASS	0	0	PASS	PASS	0 / 68	PASS	Dataset PASS	0
2607_2069.las	LAS 1.4, PDRF 6	PASS	0	0	PASS	PASS	0 / 68	PASS	Dataset PASS	0
2607_2071.las	LAS 1.4, PDRF 6	PASS	0	0	PASS	PASS	0 / 68	PASS	Dataset PASS	0
2607_2073.las	LAS 1.4, PDRF 6	PASS	0	0	PASS	PASS	0 / 68	PASS	Dataset PASS	0
2607_2075.las	LAS 1.4, PDRF 6	PASS	0	0	PASS	PASS	0 / 68	PASS	Dataset PASS	0
2607_2077.las	LAS 1.4, PDRF 6	PASS	0	0	PASS	PASS	0 / 68	PASS	Dataset PASS	0
2607_2079.las	LAS 1.4, PDRF 6	PASS	0	0	PASS	PASS	0 / 68	PASS	Dataset PASS	0
2607_2081.las	LAS 1.4, PDRF 6	PASS	0	0	PASS	PASS	0 / 68	PASS	Dataset PASS	0
2607_2083.las	LAS 1.4, PDRF 6	PASS	0	0	PASS	PASS	0 / 68	PASS	Dataset PASS	0

DPH-1.1 Report on ASPRS LAS File Format (Tiled Data) - Compliance - continued

File	LAS Version/PDRF	System ID	Legacy Point Count	Legacy Return Counts	File Source ID	Global Encoding	VLRs / EVLRs	WKT	Intensity	Point Count with Bad Return Info
2607_2085.las	LAS 1.4, PDRF 6	PASS	0	0	PASS	PASS	0 / 68	PASS	Dataset PASS	0
2607_2087.las	LAS 1.4, PDRF 6	PASS	0	0	PASS	PASS	0 / 68	PASS	Dataset PASS	0
2607_2089.las	LAS 1.4, PDRF 6	PASS	0	0	PASS	PASS	0 / 68	PASS	Dataset PASS	0
2607_2091.las	LAS 1.4, PDRF 6	PASS	0	0	PASS	PASS	0 / 68	PASS	Dataset PASS	0
2607_2093.las	LAS 1.4, PDRF 6	PASS	0	0	PASS	PASS	0 / 68	PASS	Dataset PASS	0
2607_2095.las	LAS 1.4, PDRF 6	PASS	0	0	PASS	PASS	0 / 68	PASS	Dataset PASS	0
2607_2097.las	LAS 1.4, PDRF 6	PASS	0	0	PASS	PASS	0 / 68	PASS	Dataset PASS	0
2607_2099.las	LAS 1.4, PDRF 6	PASS	0	0	PASS	PASS	0 / 68	PASS	Dataset PASS	0
2607_2101.las	LAS 1.4, PDRF 6	PASS	0	0	PASS	PASS	0 / 68	PASS	Dataset PASS	0
2607_2103.las	LAS 1.4, PDRF 6	PASS	0	0	PASS	PASS	0 / 68	PASS	Dataset PASS	0
2607_2105.las	LAS 1.4, PDRF 6	PASS	0	0	PASS	PASS	0 / 68	PASS	Dataset PASS	0
2607_2107.las	LAS 1.4, PDRF 6	PASS	0	0	PASS	PASS	0 / 68	PASS	Dataset PASS	0
2607_2109.las	LAS 1.4, PDRF 6	PASS	0	0	PASS	PASS	0 / 68	PASS	Dataset PASS	0
2607_2111.las	LAS 1.4, PDRF 6	PASS	0	0	PASS	PASS	0 / 68	PASS	Dataset PASS	0
2607_2113.las	LAS 1.4, PDRF 6	PASS	0	0	PASS	PASS	0 / 68	PASS	Dataset PASS	0
2607_2115.las	LAS 1.4, PDRF 6	PASS	0	0	PASS	PASS	0 / 68	PASS	Dataset PASS	0
2607_2117.las	LAS 1.4, PDRF 6	PASS	0	0	PASS	PASS	0 / 68	PASS	Dataset PASS	0
2607_2119.las	LAS 1.4, PDRF 6	PASS	0	0	PASS	PASS	0 / 68	PASS	Dataset PASS	0
2607_2121.las	LAS 1.4, PDRF 6	PASS	0	0	PASS	PASS	0 / 68	PASS	Dataset PASS	0
2607_2123.las	LAS 1.4, PDRF 6	PASS	0	0	PASS	PASS	0 / 68	PASS	Dataset PASS	0
2607_2125.las	LAS 1.4, PDRF 6	PASS	0	0	PASS	PASS	0 / 68	PASS	Dataset PASS	0
2607_2127.las	LAS 1.4, PDRF 6	PASS	0	0	PASS	PASS	0 / 68	PASS	Dataset PASS	0
2609_1999.las	LAS 1.4, PDRF 6	PASS	0	0	PASS	PASS	0 / 68	PASS	Dataset PASS	0
2609_2001.las	LAS 1.4, PDRF 6	PASS	0	0	PASS	PASS	0 / 68	PASS	Dataset PASS	0
2609_2003.las	LAS 1.4, PDRF 6	PASS	0	0	PASS	PASS	0 / 68	PASS	Dataset PASS	0
2609_2005.las	LAS 1.4, PDRF 6	PASS	0	0	PASS	PASS	0 / 68	PASS	Dataset PASS	0
2609_2007.las	LAS 1.4, PDRF 6	PASS	0	0	PASS	PASS	0 / 68	PASS	Dataset PASS	0
2609_2009.las	LAS 1.4, PDRF 6	PASS	0	0	PASS	PASS	0 / 68	PASS	Dataset PASS	0
2609_2011.las	LAS 1.4, PDRF 6	PASS	0	0	PASS	PASS	0 / 68	PASS	Dataset PASS	0
2609_2013.las	LAS 1.4, PDRF 6	PASS	0	0	PASS	PASS	0 / 68	PASS	Dataset PASS	0
2609_2015.las	LAS 1.4, PDRF 6	PASS	0	0	PASS	PASS	0 / 68	PASS	Dataset PASS	0
2609_2017.las	LAS 1.4, PDRF 6	PASS	0	0	PASS	PASS	0 / 68	PASS	Dataset PASS	0
2609_2019.las	LAS 1.4, PDRF 6	PASS	0	0	PASS	PASS	0 / 68	PASS	Dataset PASS	0
2609_2021.las	LAS 1.4, PDRF 6	PASS	0	0	PASS	PASS	0 / 68	PASS	Dataset PASS	0
2609_2023.las	LAS 1.4, PDRF 6	PASS	0	0	PASS	PASS	0 / 68	PASS	Dataset PASS	0
2609_2025.las	LAS 1.4, PDRF 6	PASS	0	0	PASS	PASS	0 / 68	PASS	Dataset PASS	0
2609_2027.las	LAS 1.4, PDRF 6	PASS	0	0	PASS	PASS	0 / 68	PASS	Dataset PASS	0
2609_2029.las	LAS 1.4, PDRF 6	PASS	0	0	PASS	PASS	0 / 68	PASS	Dataset PASS	0
2609_2031.las	LAS 1.4, PDRF 6	PASS	0	0	PASS	PASS	0 / 68	PASS	Dataset PASS	0
2609_2033.las	LAS 1.4, PDRF 6	PASS	0	0	PASS	PASS	0 / 68	PASS	Dataset PASS	0
2609_2035.las	LAS 1.4, PDRF 6	PASS	0	0	PASS	PASS	0 / 68	PASS	Dataset PASS	0
2609_2037.las	LAS 1.4, PDRF 6	PASS	0	0	PASS	PASS	0 / 68	PASS	Dataset PASS	0
2609_2039.las	LAS 1.4, PDRF 6	PASS	0	0	PASS	PASS	0 / 68	PASS	Dataset PASS	0
2609_2041.las	LAS 1.4, PDRF 6	PASS	0	0	PASS	PASS	0 / 68	PASS	Dataset PASS	0
2609_2043.las	LAS 1.4, PDRF 6	PASS	0	0	PASS	PASS	0 / 68	PASS	Dataset PASS	0
2609_2045.las	LAS 1.4, PDRF 6	PASS	0	0	PASS	PASS	0 / 68	PASS	Dataset PASS	0
2609_2047.las	LAS 1.4, PDRF 6	PASS	0	0	PASS	PASS	0 / 68	PASS	Dataset PASS	0
2609_2049.las	LAS 1.4, PDRF 6	PASS	0	0	PASS	PASS	0 / 68	PASS	Dataset PASS	0
2609_2051.las	LAS 1.4, PDRF 6	PASS	0	0	PASS	PASS	0 / 68	PASS	Dataset PASS	0

DPH-1.1 Report on ASPRS LAS File Format (Tiled Data) - Compliance - continued

File	LAS Version/PDRF	System ID	Legacy Point Count	Legacy Return Counts	File Source ID	Global Encoding	VLRs / EVLRs	WKT	Intensity	Point Count with Bad Return Info
2609_2053.las	LAS 1.4, PDRF 6	PASS	0	0	PASS	PASS	0 / 68	PASS	Dataset PASS	0
2609_2055.las	LAS 1.4, PDRF 6	PASS	0	0	PASS	PASS	0 / 68	PASS	Dataset PASS	0
2609_2057.las	LAS 1.4, PDRF 6	PASS	0	0	PASS	PASS	0 / 68	PASS	Dataset PASS	0
2609_2059.las	LAS 1.4, PDRF 6	PASS	0	0	PASS	PASS	0 / 68	PASS	Dataset PASS	0
2609_2061.las	LAS 1.4, PDRF 6	PASS	0	0	PASS	PASS	0 / 68	PASS	Dataset PASS	0
2609_2063.las	LAS 1.4, PDRF 6	PASS	0	0	PASS	PASS	0 / 68	PASS	Dataset PASS	0
2609_2065.las	LAS 1.4, PDRF 6	PASS	0	0	PASS	PASS	0 / 68	PASS	Dataset PASS	0
2609_2067.las	LAS 1.4, PDRF 6	PASS	0	0	PASS	PASS	0 / 68	PASS	Dataset PASS	0
2609_2069.las	LAS 1.4, PDRF 6	PASS	0	0	PASS	PASS	0 / 68	PASS	Dataset PASS	0
2609_2071.las	LAS 1.4, PDRF 6	PASS	0	0	PASS	PASS	0 / 68	PASS	Dataset PASS	0
2609_2073.las	LAS 1.4, PDRF 6	PASS	0	0	PASS	PASS	0 / 68	PASS	Dataset PASS	0
2609_2075.las	LAS 1.4, PDRF 6	PASS	0	0	PASS	PASS	0 / 68	PASS	Dataset PASS	0
2609_2077.las	LAS 1.4, PDRF 6	PASS	0	0	PASS	PASS	0 / 68	PASS	Dataset PASS	0
2609_2079.las	LAS 1.4, PDRF 6	PASS	0	0	PASS	PASS	0 / 68	PASS	Dataset PASS	0
2609_2081.las	LAS 1.4, PDRF 6	PASS	0	0	PASS	PASS	0 / 68	PASS	Dataset PASS	0
2609_2083.las	LAS 1.4, PDRF 6	PASS	0	0	PASS	PASS	0 / 68	PASS	Dataset PASS	0
2609_2085.las	LAS 1.4, PDRF 6	PASS	0	0	PASS	PASS	0 / 68	PASS	Dataset PASS	0
2609_2087.las	LAS 1.4, PDRF 6	PASS	0	0	PASS	PASS	0 / 68	PASS	Dataset PASS	0
2609_2089.las	LAS 1.4, PDRF 6	PASS	0	0	PASS	PASS	0 / 68	PASS	Dataset PASS	0
2609_2091.las	LAS 1.4, PDRF 6	PASS	0	0	PASS	PASS	0 / 68	PASS	Dataset PASS	0
2609_2093.las	LAS 1.4, PDRF 6	PASS	0	0	PASS	PASS	0 / 68	PASS	Dataset PASS	0
2609_2095.las	LAS 1.4, PDRF 6	PASS	0	0	PASS	PASS	0 / 68	PASS	Dataset PASS	0
2609_2097.las	LAS 1.4, PDRF 6	PASS	0	0	PASS	PASS	0 / 68	PASS	Dataset PASS	0
2609_2099.las	LAS 1.4, PDRF 6	PASS	0	0	PASS	PASS	0 / 68	PASS	Dataset PASS	0
2609_2101.las	LAS 1.4, PDRF 6	PASS	0	0	PASS	PASS	0 / 68	PASS	Dataset PASS	0
2609_2103.las	LAS 1.4, PDRF 6	PASS	0	0	PASS	PASS	0 / 68	PASS	Dataset PASS	0
2609_2105.las	LAS 1.4, PDRF 6	PASS	0	0	PASS	PASS	0 / 68	PASS	Dataset PASS	0
2609_2107.las	LAS 1.4, PDRF 6	PASS	0	0	PASS	PASS	0 / 68	PASS	Dataset PASS	0
2609_2109.las	LAS 1.4, PDRF 6	PASS	0	0	PASS	PASS	0 / 68	PASS	Dataset PASS	0
2609_2111.las	LAS 1.4, PDRF 6	PASS	0	0	PASS	PASS	0 / 68	PASS	Dataset PASS	0
2609_2113.las	LAS 1.4, PDRF 6	PASS	0	0	PASS	PASS	0 / 68	PASS	Dataset PASS	0
2609_2115.las	LAS 1.4, PDRF 6	PASS	0	0	PASS	PASS	0 / 68	PASS	Dataset PASS	0
2609_2117.las	LAS 1.4, PDRF 6	PASS	0	0	PASS	PASS	0 / 68	PASS	Dataset PASS	0
2609_2119.las	LAS 1.4, PDRF 6	PASS	0	0	PASS	PASS	0 / 68	PASS	Dataset PASS	0
2609_2121.las	LAS 1.4, PDRF 6	PASS	0	0	PASS	PASS	0 / 68	PASS	Dataset PASS	0
2609_2123.las	LAS 1.4, PDRF 6	PASS	0	0	PASS	PASS	0 / 68	PASS	Dataset PASS	0
2609_2125.las	LAS 1.4, PDRF 6	PASS	0	0	PASS	PASS	0 / 68	PASS	Dataset PASS	0
2609_2127.las	LAS 1.4, PDRF 6	PASS	0	0	PASS	PASS	0 / 68	PASS	Dataset PASS	0
2611_1999.las	LAS 1.4, PDRF 6	PASS	0	0	PASS	PASS	0 / 68	PASS	Dataset PASS	0
2611_2001.las	LAS 1.4, PDRF 6	PASS	0	0	PASS	PASS	0 / 68	PASS	Dataset PASS	0
2611_2003.las	LAS 1.4, PDRF 6	PASS	0	0	PASS	PASS	0 / 68	PASS	Dataset PASS	0
2611_2005.las	LAS 1.4, PDRF 6	PASS	0	0	PASS	PASS	0 / 68	PASS	Dataset PASS	0
2611_2007.las	LAS 1.4, PDRF 6	PASS	0	0	PASS	PASS	0 / 68	PASS	Dataset PASS	0
2611_2009.las	LAS 1.4, PDRF 6	PASS	0	0	PASS	PASS	0 / 68	PASS	Dataset PASS	0
2611_2011.las	LAS 1.4, PDRF 6	PASS	0	0	PASS	PASS	0 / 68	PASS	Dataset PASS	0
2611_2013.las	LAS 1.4, PDRF 6	PASS	0	0	PASS	PASS	0 / 68	PASS	Dataset PASS	0
2611_2015.las	LAS 1.4, PDRF 6	PASS	0	0	PASS	PASS	0 / 68	PASS	Dataset PASS	0
2611_2017.las	LAS 1.4, PDRF 6	PASS	0	0	PASS	PASS	0 / 68	PASS	Dataset PASS	0
2611_2019.las	LAS 1.4, PDRF 6	PASS	0	0	PASS	PASS	0 / 68	PASS	Dataset PASS	0

DPH-1.1 Report on ASPRS LAS File Format (Tiled Data) - Compliance - continued

File	LAS Version/PDRF	System ID	Legacy Point Count	Legacy Return Counts	File Source ID	Global Encoding	VLRs / EVLRs	WKT	Intensity	Point Count with Bad Return Info
2611_2021.las	LAS 1.4, PDRF 6	PASS	0	0	PASS	PASS	0 / 68	PASS	Dataset PASS	0
2611_2023.las	LAS 1.4, PDRF 6	PASS	0	0	PASS	PASS	0 / 68	PASS	Dataset PASS	0
2611_2025.las	LAS 1.4, PDRF 6	PASS	0	0	PASS	PASS	0 / 68	PASS	Dataset PASS	0
2611_2027.las	LAS 1.4, PDRF 6	PASS	0	0	PASS	PASS	0 / 68	PASS	Dataset PASS	0
2611_2029.las	LAS 1.4, PDRF 6	PASS	0	0	PASS	PASS	0 / 68	PASS	Dataset PASS	0
2611_2031.las	LAS 1.4, PDRF 6	PASS	0	0	PASS	PASS	0 / 68	PASS	Dataset PASS	0
2611_2033.las	LAS 1.4, PDRF 6	PASS	0	0	PASS	PASS	0 / 68	PASS	Dataset PASS	0
2611_2035.las	LAS 1.4, PDRF 6	PASS	0	0	PASS	PASS	0 / 68	PASS	Dataset PASS	0
2611_2037.las	LAS 1.4, PDRF 6	PASS	0	0	PASS	PASS	0 / 68	PASS	Dataset PASS	0
2611_2039.las	LAS 1.4, PDRF 6	PASS	0	0	PASS	PASS	0 / 68	PASS	Dataset PASS	0
2611_2041.las	LAS 1.4, PDRF 6	PASS	0	0	PASS	PASS	0 / 68	PASS	Dataset PASS	0
2611_2043.las	LAS 1.4, PDRF 6	PASS	0	0	PASS	PASS	0 / 68	PASS	Dataset PASS	0
2611_2045.las	LAS 1.4, PDRF 6	PASS	0	0	PASS	PASS	0 / 68	PASS	Dataset PASS	0
2611_2047.las	LAS 1.4, PDRF 6	PASS	0	0	PASS	PASS	0 / 68	PASS	Dataset PASS	0
2611_2049.las	LAS 1.4, PDRF 6	PASS	0	0	PASS	PASS	0 / 68	PASS	Dataset PASS	0
2611_2051.las	LAS 1.4, PDRF 6	PASS	0	0	PASS	PASS	0 / 68	PASS	Dataset PASS	0
2611_2053.las	LAS 1.4, PDRF 6	PASS	0	0	PASS	PASS	0 / 68	PASS	Dataset PASS	0
2611_2055.las	LAS 1.4, PDRF 6	PASS	0	0	PASS	PASS	0 / 68	PASS	Dataset PASS	0
2611_2057.las	LAS 1.4, PDRF 6	PASS	0	0	PASS	PASS	0 / 68	PASS	Dataset PASS	0
2611_2059.las	LAS 1.4, PDRF 6	PASS	0	0	PASS	PASS	0 / 68	PASS	Dataset PASS	0
2611_2061.las	LAS 1.4, PDRF 6	PASS	0	0	PASS	PASS	0 / 68	PASS	Dataset PASS	0
2611_2063.las	LAS 1.4, PDRF 6	PASS	0	0	PASS	PASS	0 / 68	PASS	Dataset PASS	0
2611_2065.las	LAS 1.4, PDRF 6	PASS	0	0	PASS	PASS	0 / 68	PASS	Dataset PASS	0
2611_2067.las	LAS 1.4, PDRF 6	PASS	0	0	PASS	PASS	0 / 68	PASS	Dataset PASS	0
2611_2069.las	LAS 1.4, PDRF 6	PASS	0	0	PASS	PASS	0 / 68	PASS	Dataset PASS	0
2611_2071.las	LAS 1.4, PDRF 6	PASS	0	0	PASS	PASS	0 / 68	PASS	Dataset PASS	0
2611_2073.las	LAS 1.4, PDRF 6	PASS	0	0	PASS	PASS	0 / 68	PASS	Dataset PASS	0
2611_2075.las	LAS 1.4, PDRF 6	PASS	0	0	PASS	PASS	0 / 68	PASS	Dataset PASS	0
2611_2077.las	LAS 1.4, PDRF 6	PASS	0	0	PASS	PASS	0 / 68	PASS	Dataset PASS	0
2611_2079.las	LAS 1.4, PDRF 6	PASS	0	0	PASS	PASS	0 / 68	PASS	Dataset PASS	0
2611_2081.las	LAS 1.4, PDRF 6	PASS	0	0	PASS	PASS	0 / 68	PASS	Dataset PASS	0
2611_2083.las	LAS 1.4, PDRF 6	PASS	0	0	PASS	PASS	0 / 68	PASS	Dataset PASS	0
2611_2085.las	LAS 1.4, PDRF 6	PASS	0	0	PASS	PASS	0 / 68	PASS	Dataset PASS	0
2611_2087.las	LAS 1.4, PDRF 6	PASS	0	0	PASS	PASS	0 / 68	PASS	Dataset PASS	0
2611_2089.las	LAS 1.4, PDRF 6	PASS	0	0	PASS	PASS	0 / 68	PASS	Dataset PASS	0
2611_2091.las	LAS 1.4, PDRF 6	PASS	0	0	PASS	PASS	0 / 68	PASS	Dataset PASS	0
2611_2093.las	LAS 1.4, PDRF 6	PASS	0	0	PASS	PASS	0 / 68	PASS	Dataset PASS	0
2611_2095.las	LAS 1.4, PDRF 6	PASS	0	0	PASS	PASS	0 / 68	PASS	Dataset PASS	0
2611_2097.las	LAS 1.4, PDRF 6	PASS	0	0	PASS	PASS	0 / 68	PASS	Dataset PASS	0
2611_2099.las	LAS 1.4, PDRF 6	PASS	0	0	PASS	PASS	0 / 68	PASS	Dataset PASS	0
2611_2101.las	LAS 1.4, PDRF 6	PASS	0	0	PASS	PASS	0 / 68	PASS	Dataset PASS	0
2611_2103.las	LAS 1.4, PDRF 6	PASS	0	0	PASS	PASS	0 / 68	PASS	Dataset PASS	0
2611_2105.las	LAS 1.4, PDRF 6	PASS	0	0	PASS	PASS	0 / 68	PASS	Dataset PASS	0
2611_2107.las	LAS 1.4, PDRF 6	PASS	0	0	PASS	PASS	0 / 68	PASS	Dataset PASS	0
2611_2109.las	LAS 1.4, PDRF 6	PASS	0	0	PASS	PASS	0 / 68	PASS	Dataset PASS	0
2611_2111.las	LAS 1.4, PDRF 6	PASS	0	0	PASS	PASS	0 / 68	PASS	Dataset PASS	0
2611_2113.las	LAS 1.4, PDRF 6	PASS	0	0	PASS	PASS	0 / 68	PASS	Dataset PASS	0
2611_2115.las	LAS 1.4, PDRF 6	PASS	0	0	PASS	PASS	0 / 68	PASS	Dataset PASS	0
2611_2117.las	LAS 1.4, PDRF 6	PASS	0	0	PASS	PASS	0 / 68	PASS	Dataset PASS	0

DPH-1.1 Report on ASPRS LAS File Format (Tiled Data) - Compliance - continued

File	LAS Version/PDRF	System ID	Legacy Point Count	Legacy Return Counts	File Source ID	Global Encoding	VLRs / EVLRs	WKT	Intensity	Point Count with Bad Return Info
2611_2119.las	LAS 1.4, PDRF 6	PASS	0	0	PASS	PASS	0 / 68	PASS	Dataset PASS	0
2611_2121.las	LAS 1.4, PDRF 6	PASS	0	0	PASS	PASS	0 / 68	PASS	Dataset PASS	0
2611_2123.las	LAS 1.4, PDRF 6	PASS	0	0	PASS	PASS	0 / 68	PASS	Dataset PASS	0
2611_2125.las	LAS 1.4, PDRF 6	PASS	0	0	PASS	PASS	0 / 68	PASS	Dataset PASS	0
2611_2127.las	LAS 1.4, PDRF 6	PASS	0	0	PASS	PASS	0 / 68	PASS	Dataset PASS	0
2613_1999.las	LAS 1.4, PDRF 6	PASS	0	0	PASS	PASS	0 / 68	PASS	Dataset PASS	0
2613_2001.las	LAS 1.4, PDRF 6	PASS	0	0	PASS	PASS	0 / 68	PASS	Dataset PASS	0
2613_2003.las	LAS 1.4, PDRF 6	PASS	0	0	PASS	PASS	0 / 68	PASS	Dataset PASS	0
2613_2005.las	LAS 1.4, PDRF 6	PASS	0	0	PASS	PASS	0 / 68	PASS	Dataset PASS	0
2613_2007.las	LAS 1.4, PDRF 6	PASS	0	0	PASS	PASS	0 / 68	PASS	Dataset PASS	0
2613_2009.las	LAS 1.4, PDRF 6	PASS	0	0	PASS	PASS	0 / 68	PASS	Dataset PASS	0
2613_2011.las	LAS 1.4, PDRF 6	PASS	0	0	PASS	PASS	0 / 68	PASS	Dataset PASS	0
2613_2013.las	LAS 1.4, PDRF 6	PASS	0	0	PASS	PASS	0 / 68	PASS	Dataset PASS	0
2613_2015.las	LAS 1.4, PDRF 6	PASS	0	0	PASS	PASS	0 / 68	PASS	Dataset PASS	0
2613_2017.las	LAS 1.4, PDRF 6	PASS	0	0	PASS	PASS	0 / 68	PASS	Dataset PASS	0
2613_2019.las	LAS 1.4, PDRF 6	PASS	0	0	PASS	PASS	0 / 68	PASS	Dataset PASS	0
2613_2021.las	LAS 1.4, PDRF 6	PASS	0	0	PASS	PASS	0 / 68	PASS	Dataset PASS	0
2613_2023.las	LAS 1.4, PDRF 6	PASS	0	0	PASS	PASS	0 / 68	PASS	Dataset PASS	0
2613_2025.las	LAS 1.4, PDRF 6	PASS	0	0	PASS	PASS	0 / 68	PASS	Dataset PASS	0
2613_2027.las	LAS 1.4, PDRF 6	PASS	0	0	PASS	PASS	0 / 68	PASS	Dataset PASS	0
2613_2029.las	LAS 1.4, PDRF 6	PASS	0	0	PASS	PASS	0 / 68	PASS	Dataset PASS	0
2613_2031.las	LAS 1.4, PDRF 6	PASS	0	0	PASS	PASS	0 / 68	PASS	Dataset PASS	0
2613_2033.las	LAS 1.4, PDRF 6	PASS	0	0	PASS	PASS	0 / 68	PASS	Dataset PASS	0
2613_2035.las	LAS 1.4, PDRF 6	PASS	0	0	PASS	PASS	0 / 68	PASS	Dataset PASS	0
2613_2037.las	LAS 1.4, PDRF 6	PASS	0	0	PASS	PASS	0 / 68	PASS	Dataset PASS	0
2613_2039.las	LAS 1.4, PDRF 6	PASS	0	0	PASS	PASS	0 / 68	PASS	Dataset PASS	0
2613_2041.las	LAS 1.4, PDRF 6	PASS	0	0	PASS	PASS	0 / 68	PASS	Dataset PASS	0
2613_2043.las	LAS 1.4, PDRF 6	PASS	0	0	PASS	PASS	0 / 68	PASS	Dataset PASS	0
2613_2045.las	LAS 1.4, PDRF 6	PASS	0	0	PASS	PASS	0 / 68	PASS	Dataset PASS	0
2613_2047.las	LAS 1.4, PDRF 6	PASS	0	0	PASS	PASS	0 / 68	PASS	Dataset PASS	0
2613_2049.las	LAS 1.4, PDRF 6	PASS	0	0	PASS	PASS	0 / 68	PASS	Dataset PASS	0
2613_2051.las	LAS 1.4, PDRF 6	PASS	0	0	PASS	PASS	0 / 68	PASS	Dataset PASS	0
2613_2053.las	LAS 1.4, PDRF 6	PASS	0	0	PASS	PASS	0 / 68	PASS	Dataset PASS	0
2613_2055.las	LAS 1.4, PDRF 6	PASS	0	0	PASS	PASS	0 / 68	PASS	Dataset PASS	0
2613_2057.las	LAS 1.4, PDRF 6	PASS	0	0	PASS	PASS	0 / 68	PASS	Dataset PASS	0
2613_2059.las	LAS 1.4, PDRF 6	PASS	0	0	PASS	PASS	0 / 68	PASS	Dataset PASS	0
2613_2061.las	LAS 1.4, PDRF 6	PASS	0	0	PASS	PASS	0 / 68	PASS	Dataset PASS	0
2613_2063.las	LAS 1.4, PDRF 6	PASS	0	0	PASS	PASS	0 / 68	PASS	Dataset PASS	0
2613_2065.las	LAS 1.4, PDRF 6	PASS	0	0	PASS	PASS	0 / 68	PASS	Dataset PASS	0
2613_2067.las	LAS 1.4, PDRF 6	PASS	0	0	PASS	PASS	0 / 68	PASS	Dataset PASS	0
2613_2069.las	LAS 1.4, PDRF 6	PASS	0	0	PASS	PASS	0 / 68	PASS	Dataset PASS	0
2613_2071.las	LAS 1.4, PDRF 6	PASS	0	0	PASS	PASS	0 / 68	PASS	Dataset PASS	0
2613_2073.las	LAS 1.4, PDRF 6	PASS	0	0	PASS	PASS	0 / 68	PASS	Dataset PASS	0
2613_2075.las	LAS 1.4, PDRF 6	PASS	0	0	PASS	PASS	0 / 68	PASS	Dataset PASS	0
2613_2077.las	LAS 1.4, PDRF 6	PASS	0	0	PASS	PASS	0 / 68	PASS	Dataset PASS	0
2613_2079.las	LAS 1.4, PDRF 6	PASS	0	0	PASS	PASS	0 / 68	PASS	Dataset PASS	0
2613_2081.las	LAS 1.4, PDRF 6	PASS	0	0	PASS	PASS	0 / 68	PASS	Dataset PASS	0
2613_2083.las	LAS 1.4, PDRF 6	PASS	0	0	PASS	PASS	0 / 68	PASS	Dataset PASS	0
2613_2085.las	LAS 1.4, PDRF 6	PASS	0	0	PASS	PASS	0 / 68	PASS	Dataset PASS	0

DPH-1.1 Report on ASPRS LAS File Format (Tiled Data) - Compliance - continued

File	LAS Version/PDRF	System ID	Legacy Point Count	Legacy Return Counts	File Source ID	Global Encoding	VLRs / EVLRs	WKT	Intensity	Point Count with Bad Return Info
2613_2087.las	LAS 1.4, PDRF 6	PASS	0	0	PASS	PASS	0 / 68	PASS	Dataset PASS	0
2613_2089.las	LAS 1.4, PDRF 6	PASS	0	0	PASS	PASS	0 / 68	PASS	Dataset PASS	0
2613_2091.las	LAS 1.4, PDRF 6	PASS	0	0	PASS	PASS	0 / 68	PASS	Dataset PASS	0
2613_2093.las	LAS 1.4, PDRF 6	PASS	0	0	PASS	PASS	0 / 68	PASS	Dataset PASS	0
2613_2095.las	LAS 1.4, PDRF 6	PASS	0	0	PASS	PASS	0 / 68	PASS	Dataset PASS	0
2613_2097.las	LAS 1.4, PDRF 6	PASS	0	0	PASS	PASS	0 / 68	PASS	Dataset PASS	0
2613_2099.las	LAS 1.4, PDRF 6	PASS	0	0	PASS	PASS	0 / 68	PASS	Dataset PASS	0
2613_2101.las	LAS 1.4, PDRF 6	PASS	0	0	PASS	PASS	0 / 68	PASS	Dataset PASS	0
2613_2103.las	LAS 1.4, PDRF 6	PASS	0	0	PASS	PASS	0 / 68	PASS	Dataset PASS	0
2613_2105.las	LAS 1.4, PDRF 6	PASS	0	0	PASS	PASS	0 / 68	PASS	Dataset PASS	0
2613_2107.las	LAS 1.4, PDRF 6	PASS	0	0	PASS	PASS	0 / 68	PASS	Dataset PASS	0
2613_2109.las	LAS 1.4, PDRF 6	PASS	0	0	PASS	PASS	0 / 68	PASS	Dataset PASS	0
2613_2111.las	LAS 1.4, PDRF 6	PASS	0	0	PASS	PASS	0 / 68	PASS	Dataset PASS	0
2613_2113.las	LAS 1.4, PDRF 6	PASS	0	0	PASS	PASS	0 / 68	PASS	Dataset PASS	0
2613_2115.las	LAS 1.4, PDRF 6	PASS	0	0	PASS	PASS	0 / 68	PASS	Dataset PASS	0
2613_2117.las	LAS 1.4, PDRF 6	PASS	0	0	PASS	PASS	0 / 68	PASS	Dataset PASS	0
2613_2119.las	LAS 1.4, PDRF 6	PASS	0	0	PASS	PASS	0 / 68	PASS	Dataset PASS	0
2613_2121.las	LAS 1.4, PDRF 6	PASS	0	0	PASS	PASS	0 / 68	PASS	Dataset PASS	0
2613_2123.las	LAS 1.4, PDRF 6	PASS	0	0	PASS	PASS	0 / 68	PASS	Dataset PASS	0
2613_2125.las	LAS 1.4, PDRF 6	PASS	0	0	PASS	PASS	0 / 68	PASS	Dataset PASS	0
2613_2127.las	LAS 1.4, PDRF 6	PASS	0	0	PASS	PASS	0 / 68	PASS	Dataset PASS	0
2615_1999.las	LAS 1.4, PDRF 6	PASS	0	0	PASS	PASS	0 / 68	PASS	Dataset PASS	0
2615_2001.las	LAS 1.4, PDRF 6	PASS	0	0	PASS	PASS	0 / 68	PASS	Dataset PASS	0
2615_2003.las	LAS 1.4, PDRF 6	PASS	0	0	PASS	PASS	0 / 68	PASS	Dataset PASS	0
2615_2005.las	LAS 1.4, PDRF 6	PASS	0	0	PASS	PASS	0 / 68	PASS	Dataset PASS	0
2615_2007.las	LAS 1.4, PDRF 6	PASS	0	0	PASS	PASS	0 / 68	PASS	Dataset PASS	0
2615_2009.las	LAS 1.4, PDRF 6	PASS	0	0	PASS	PASS	0 / 68	PASS	Dataset PASS	0
2615_2011.las	LAS 1.4, PDRF 6	PASS	0	0	PASS	PASS	0 / 68	PASS	Dataset PASS	0
2615_2013.las	LAS 1.4, PDRF 6	PASS	0	0	PASS	PASS	0 / 68	PASS	Dataset PASS	0
2615_2015.las	LAS 1.4, PDRF 6	PASS	0	0	PASS	PASS	0 / 68	PASS	Dataset PASS	0
2615_2017.las	LAS 1.4, PDRF 6	PASS	0	0	PASS	PASS	0 / 68	PASS	Dataset PASS	0
2615_2019.las	LAS 1.4, PDRF 6	PASS	0	0	PASS	PASS	0 / 68	PASS	Dataset PASS	0
2615_2021.las	LAS 1.4, PDRF 6	PASS	0	0	PASS	PASS	0 / 68	PASS	Dataset PASS	0
2615_2023.las	LAS 1.4, PDRF 6	PASS	0	0	PASS	PASS	0 / 68	PASS	Dataset PASS	0
2615_2025.las	LAS 1.4, PDRF 6	PASS	0	0	PASS	PASS	0 / 68	PASS	Dataset PASS	0
2615_2027.las	LAS 1.4, PDRF 6	PASS	0	0	PASS	PASS	0 / 68	PASS	Dataset PASS	0
2615_2029.las	LAS 1.4, PDRF 6	PASS	0	0	PASS	PASS	0 / 68	PASS	Dataset PASS	0
2615_2031.las	LAS 1.4, PDRF 6	PASS	0	0	PASS	PASS	0 / 68	PASS	Dataset PASS	0
2615_2033.las	LAS 1.4, PDRF 6	PASS	0	0	PASS	PASS	0 / 68	PASS	Dataset PASS	0
2615_2035.las	LAS 1.4, PDRF 6	PASS	0	0	PASS	PASS	0 / 68	PASS	Dataset PASS	0
2615_2037.las	LAS 1.4, PDRF 6	PASS	0	0	PASS	PASS	0 / 68	PASS	Dataset PASS	0
2615_2039.las	LAS 1.4, PDRF 6	PASS	0	0	PASS	PASS	0 / 68	PASS	Dataset PASS	0
2615_2041.las	LAS 1.4, PDRF 6	PASS	0	0	PASS	PASS	0 / 68	PASS	Dataset PASS	0
2615_2043.las	LAS 1.4, PDRF 6	PASS	0	0	PASS	PASS	0 / 68	PASS	Dataset PASS	0
2615_2045.las	LAS 1.4, PDRF 6	PASS	0	0	PASS	PASS	0 / 68	PASS	Dataset PASS	0
2615_2047.las	LAS 1.4, PDRF 6	PASS	0	0	PASS	PASS	0 / 68	PASS	Dataset PASS	0
2615_2049.las	LAS 1.4, PDRF 6	PASS	0	0	PASS	PASS	0 / 68	PASS	Dataset PASS	0
2615_2051.las	LAS 1.4, PDRF 6	PASS	0	0	PASS	PASS	0 / 68	PASS	Dataset PASS	0
2615_2053.las	LAS 1.4, PDRF 6	PASS	0	0	PASS	PASS	0 / 68	PASS	Dataset PASS	0

DPH-1.1 Report on ASPRS LAS File Format (Tiled Data) - Compliance - continued

File	LAS Version/PDRF	System ID	Legacy Point Count	Legacy Return Counts	File Source ID	Global Encoding	VLRs / EVLRs	WKT	Intensity	Point Count with Bad Return Info
2615_2055.las	LAS 1.4, PDRF 6	PASS	0	0	PASS	PASS	0 / 68	PASS	Dataset PASS	0
2615_2057.las	LAS 1.4, PDRF 6	PASS	0	0	PASS	PASS	0 / 68	PASS	Dataset PASS	0
2615_2059.las	LAS 1.4, PDRF 6	PASS	0	0	PASS	PASS	0 / 68	PASS	Dataset PASS	0
2615_2061.las	LAS 1.4, PDRF 6	PASS	0	0	PASS	PASS	0 / 68	PASS	Dataset PASS	0
2615_2063.las	LAS 1.4, PDRF 6	PASS	0	0	PASS	PASS	0 / 68	PASS	Dataset PASS	0
2615_2065.las	LAS 1.4, PDRF 6	PASS	0	0	PASS	PASS	0 / 68	PASS	Dataset PASS	0
2615_2067.las	LAS 1.4, PDRF 6	PASS	0	0	PASS	PASS	0 / 68	PASS	Dataset PASS	0
2615_2069.las	LAS 1.4, PDRF 6	PASS	0	0	PASS	PASS	0 / 68	PASS	Dataset PASS	0
2615_2071.las	LAS 1.4, PDRF 6	PASS	0	0	PASS	PASS	0 / 68	PASS	Dataset PASS	0
2615_2073.las	LAS 1.4, PDRF 6	PASS	0	0	PASS	PASS	0 / 68	PASS	Dataset PASS	0
2615_2075.las	LAS 1.4, PDRF 6	PASS	0	0	PASS	PASS	0 / 68	PASS	Dataset PASS	0
2615_2077.las	LAS 1.4, PDRF 6	PASS	0	0	PASS	PASS	0 / 68	PASS	Dataset PASS	0
2615_2079.las	LAS 1.4, PDRF 6	PASS	0	0	PASS	PASS	0 / 68	PASS	Dataset PASS	0
2615_2081.las	LAS 1.4, PDRF 6	PASS	0	0	PASS	PASS	0 / 68	PASS	Dataset PASS	0
2615_2083.las	LAS 1.4, PDRF 6	PASS	0	0	PASS	PASS	0 / 68	PASS	Dataset PASS	0
2615_2085.las	LAS 1.4, PDRF 6	PASS	0	0	PASS	PASS	0 / 68	PASS	Dataset PASS	0
2615_2087.las	LAS 1.4, PDRF 6	PASS	0	0	PASS	PASS	0 / 68	PASS	Dataset PASS	0
2615_2089.las	LAS 1.4, PDRF 6	PASS	0	0	PASS	PASS	0 / 68	PASS	Dataset PASS	0
2615_2091.las	LAS 1.4, PDRF 6	PASS	0	0	PASS	PASS	0 / 68	PASS	Dataset PASS	0
2615_2093.las	LAS 1.4, PDRF 6	PASS	0	0	PASS	PASS	0 / 68	PASS	Dataset PASS	0
2615_2095.las	LAS 1.4, PDRF 6	PASS	0	0	PASS	PASS	0 / 68	PASS	Dataset PASS	0
2615_2097.las	LAS 1.4, PDRF 6	PASS	0	0	PASS	PASS	0 / 68	PASS	Dataset PASS	0
2615_2099.las	LAS 1.4, PDRF 6	PASS	0	0	PASS	PASS	0 / 68	PASS	Dataset PASS	0
2615_2101.las	LAS 1.4, PDRF 6	PASS	0	0	PASS	PASS	0 / 68	PASS	Dataset PASS	0
2615_2103.las	LAS 1.4, PDRF 6	PASS	0	0	PASS	PASS	0 / 68	PASS	Dataset PASS	0
2615_2105.las	LAS 1.4, PDRF 6	PASS	0	0	PASS	PASS	0 / 68	PASS	Dataset PASS	0
2615_2107.las	LAS 1.4, PDRF 6	PASS	0	0	PASS	PASS	0 / 68	PASS	Dataset PASS	0
2615_2109.las	LAS 1.4, PDRF 6	PASS	0	0	PASS	PASS	0 / 68	PASS	Dataset PASS	0
2615_2111.las	LAS 1.4, PDRF 6	PASS	0	0	PASS	PASS	0 / 68	PASS	Dataset PASS	0
2615_2113.las	LAS 1.4, PDRF 6	PASS	0	0	PASS	PASS	0 / 68	PASS	Dataset PASS	0
2615_2115.las	LAS 1.4, PDRF 6	PASS	0	0	PASS	PASS	0 / 68	PASS	Dataset PASS	0
2615_2117.las	LAS 1.4, PDRF 6	PASS	0	0	PASS	PASS	0 / 68	PASS	Dataset PASS	0
2615_2119.las	LAS 1.4, PDRF 6	PASS	0	0	PASS	PASS	0 / 68	PASS	Dataset PASS	0
2615_2121.las	LAS 1.4, PDRF 6	PASS	0	0	PASS	PASS	0 / 68	PASS	Dataset PASS	0
2615_2123.las	LAS 1.4, PDRF 6	PASS	0	0	PASS	PASS	0 / 68	PASS	Dataset PASS	0
2615_2125.las	LAS 1.4, PDRF 6	PASS	0	0	PASS	PASS	0 / 68	PASS	Dataset PASS	0
2615_2127.las	LAS 1.4, PDRF 6	PASS	0	0	PASS	PASS	0 / 68	PASS	Dataset PASS	0
2617_1999.las	LAS 1.4, PDRF 6	PASS	0	0	PASS	PASS	0 / 68	PASS	Dataset PASS	0
2617_2001.las	LAS 1.4, PDRF 6	PASS	0	0	PASS	PASS	0 / 68	PASS	Dataset PASS	0
2617_2003.las	LAS 1.4, PDRF 6	PASS	0	0	PASS	PASS	0 / 68	PASS	Dataset PASS	0
2617_2005.las	LAS 1.4, PDRF 6	PASS	0	0	PASS	PASS	0 / 68	PASS	Dataset PASS	0
2617_2007.las	LAS 1.4, PDRF 6	PASS	0	0	PASS	PASS	0 / 68	PASS	Dataset PASS	0
2617_2009.las	LAS 1.4, PDRF 6	PASS	0	0	PASS	PASS	0 / 68	PASS	Dataset PASS	0
2617_2011.las	LAS 1.4, PDRF 6	PASS	0	0	PASS	PASS	0 / 68	PASS	Dataset PASS	0
2617_2013.las	LAS 1.4, PDRF 6	PASS	0	0	PASS	PASS	0 / 68	PASS	Dataset PASS	0
2617_2015.las	LAS 1.4, PDRF 6	PASS	0	0	PASS	PASS	0 / 68	PASS	Dataset PASS	0
2617_2017.las	LAS 1.4, PDRF 6	PASS	0	0	PASS	PASS	0 / 68	PASS	Dataset PASS	0
2617_2019.las	LAS 1.4, PDRF 6	PASS	0	0	PASS	PASS	0 / 68	PASS	Dataset PASS	0
2617_2021.las	LAS 1.4, PDRF 6	PASS	0	0	PASS	PASS	0 / 68	PASS	Dataset PASS	0

DPH-1.1 Report on ASPRS LAS File Format (Tiled Data) - Compliance - continued

File	LAS Version/PDRF	System ID	Legacy Point Count	Legacy Return Counts	File Source ID	Global Encoding	VLRs / EVLRs	WKT	Intensity	Point Count with Bad Return Info
2617_2023.las	LAS 1.4, PDRF 6	PASS	0	0	PASS	PASS	0 / 68	PASS	Dataset PASS	0
2617_2025.las	LAS 1.4, PDRF 6	PASS	0	0	PASS	PASS	0 / 68	PASS	Dataset PASS	0
2617_2027.las	LAS 1.4, PDRF 6	PASS	0	0	PASS	PASS	0 / 68	PASS	Dataset PASS	0
2617_2029.las	LAS 1.4, PDRF 6	PASS	0	0	PASS	PASS	0 / 68	PASS	Dataset PASS	0
2617_2031.las	LAS 1.4, PDRF 6	PASS	0	0	PASS	PASS	0 / 68	PASS	Dataset PASS	0
2617_2033.las	LAS 1.4, PDRF 6	PASS	0	0	PASS	PASS	0 / 68	PASS	Dataset PASS	0
2617_2035.las	LAS 1.4, PDRF 6	PASS	0	0	PASS	PASS	0 / 68	PASS	Dataset PASS	0
2617_2037.las	LAS 1.4, PDRF 6	PASS	0	0	PASS	PASS	0 / 68	PASS	Dataset PASS	0
2617_2039.las	LAS 1.4, PDRF 6	PASS	0	0	PASS	PASS	0 / 68	PASS	Dataset PASS	0
2617_2041.las	LAS 1.4, PDRF 6	PASS	0	0	PASS	PASS	0 / 68	PASS	Dataset PASS	0
2617_2043.las	LAS 1.4, PDRF 6	PASS	0	0	PASS	PASS	0 / 68	PASS	Dataset PASS	0
2617_2045.las	LAS 1.4, PDRF 6	PASS	0	0	PASS	PASS	0 / 68	PASS	Dataset PASS	0
2617_2047.las	LAS 1.4, PDRF 6	PASS	0	0	PASS	PASS	0 / 68	PASS	Dataset PASS	0
2617_2049.las	LAS 1.4, PDRF 6	PASS	0	0	PASS	PASS	0 / 68	PASS	Dataset PASS	0
2617_2051.las	LAS 1.4, PDRF 6	PASS	0	0	PASS	PASS	0 / 68	PASS	Dataset PASS	0
2617_2053.las	LAS 1.4, PDRF 6	PASS	0	0	PASS	PASS	0 / 68	PASS	Dataset PASS	0
2617_2055.las	LAS 1.4, PDRF 6	PASS	0	0	PASS	PASS	0 / 68	PASS	Dataset PASS	0
2617_2057.las	LAS 1.4, PDRF 6	PASS	0	0	PASS	PASS	0 / 68	PASS	Dataset PASS	0
2617_2059.las	LAS 1.4, PDRF 6	PASS	0	0	PASS	PASS	0 / 68	PASS	Dataset PASS	0
2617_2061.las	LAS 1.4, PDRF 6	PASS	0	0	PASS	PASS	0 / 68	PASS	Dataset PASS	0
2617_2063.las	LAS 1.4, PDRF 6	PASS	0	0	PASS	PASS	0 / 68	PASS	Dataset PASS	0
2617_2065.las	LAS 1.4, PDRF 6	PASS	0	0	PASS	PASS	0 / 68	PASS	Dataset PASS	0
2617_2067.las	LAS 1.4, PDRF 6	PASS	0	0	PASS	PASS	0 / 68	PASS	Dataset PASS	0
2617_2069.las	LAS 1.4, PDRF 6	PASS	0	0	PASS	PASS	0 / 68	PASS	Dataset PASS	0
2617_2071.las	LAS 1.4, PDRF 6	PASS	0	0	PASS	PASS	0 / 68	PASS	Dataset PASS	0
2617_2073.las	LAS 1.4, PDRF 6	PASS	0	0	PASS	PASS	0 / 68	PASS	Dataset PASS	0
2617_2075.las	LAS 1.4, PDRF 6	PASS	0	0	PASS	PASS	0 / 68	PASS	Dataset PASS	0
2617_2077.las	LAS 1.4, PDRF 6	PASS	0	0	PASS	PASS	0 / 68	PASS	Dataset PASS	0
2617_2079.las	LAS 1.4, PDRF 6	PASS	0	0	PASS	PASS	0 / 68	PASS	Dataset PASS	0
2617_2081.las	LAS 1.4, PDRF 6	PASS	0	0	PASS	PASS	0 / 68	PASS	Dataset PASS	0
2617_2083.las	LAS 1.4, PDRF 6	PASS	0	0	PASS	PASS	0 / 68	PASS	Dataset PASS	0
2617_2085.las	LAS 1.4, PDRF 6	PASS	0	0	PASS	PASS	0 / 68	PASS	Dataset PASS	0
2617_2087.las	LAS 1.4, PDRF 6	PASS	0	0	PASS	PASS	0 / 68	PASS	Dataset PASS	0
2617_2089.las	LAS 1.4, PDRF 6	PASS	0	0	PASS	PASS	0 / 68	PASS	Dataset PASS	0
2617_2091.las	LAS 1.4, PDRF 6	PASS	0	0	PASS	PASS	0 / 68	PASS	Dataset PASS	0
2617_2093.las	LAS 1.4, PDRF 6	PASS	0	0	PASS	PASS	0 / 68	PASS	Dataset PASS	0
2617_2095.las	LAS 1.4, PDRF 6	PASS	0	0	PASS	PASS	0 / 68	PASS	Dataset PASS	0
2617_2097.las	LAS 1.4, PDRF 6	PASS	0	0	PASS	PASS	0 / 68	PASS	Dataset PASS	0
2617_2099.las	LAS 1.4, PDRF 6	PASS	0	0	PASS	PASS	0 / 68	PASS	Dataset PASS	0
2617_2101.las	LAS 1.4, PDRF 6	PASS	0	0	PASS	PASS	0 / 68	PASS	Dataset PASS	0
2617_2103.las	LAS 1.4, PDRF 6	PASS	0	0	PASS	PASS	0 / 68	PASS	Dataset PASS	0
2617_2105.las	LAS 1.4, PDRF 6	PASS	0	0	PASS	PASS	0 / 68	PASS	Dataset PASS	0
2617_2107.las	LAS 1.4, PDRF 6	PASS	0	0	PASS	PASS	0 / 68	PASS	Dataset PASS	0
2617_2109.las	LAS 1.4, PDRF 6	PASS	0	0	PASS	PASS	0 / 68	PASS	Dataset PASS	0
2617_2111.las	LAS 1.4, PDRF 6	PASS	0	0	PASS	PASS	0 / 68	PASS	Dataset PASS	0
2617_2113.las	LAS 1.4, PDRF 6	PASS	0	0	PASS	PASS	0 / 68	PASS	Dataset PASS	0
2617_2115.las	LAS 1.4, PDRF 6	PASS	0	0	PASS	PASS	0 / 68	PASS	Dataset PASS	0
2617_2117.las	LAS 1.4, PDRF 6	PASS	0	0	PASS	PASS	0 / 68	PASS	Dataset PASS	0
2617_2119.las	LAS 1.4, PDRF 6	PASS	0	0	PASS	PASS	0 / 68	PASS	Dataset PASS	0

DPH-1.1 Report on ASPRS LAS File Format (Tiled Data) - Compliance - continued

File	LAS Version/PDRF	System ID	Legacy Point Count	Legacy Return Counts	File Source ID	Global Encoding	VLRs / EVLRs	WKT	Intensity	Point Count with Bad Return Info
2617_2121.las	LAS 1.4, PDRF 6	PASS	0	0	PASS	PASS	0 / 68	PASS	Dataset PASS	0
2617_2123.las	LAS 1.4, PDRF 6	PASS	0	0	PASS	PASS	0 / 68	PASS	Dataset PASS	0
2617_2125.las	LAS 1.4, PDRF 6	PASS	0	0	PASS	PASS	0 / 68	PASS	Dataset PASS	0
2617_2127.las	LAS 1.4, PDRF 6	PASS	0	0	PASS	PASS	0 / 68	PASS	Dataset PASS	0
2619_1999.las	LAS 1.4, PDRF 6	PASS	0	0	PASS	PASS	0 / 68	PASS	Dataset PASS	0
2619_2001.las	LAS 1.4, PDRF 6	PASS	0	0	PASS	PASS	0 / 68	PASS	Dataset PASS	0
2619_2003.las	LAS 1.4, PDRF 6	PASS	0	0	PASS	PASS	0 / 68	PASS	Dataset PASS	0
2619_2005.las	LAS 1.4, PDRF 6	PASS	0	0	PASS	PASS	0 / 68	PASS	Dataset PASS	0
2619_2007.las	LAS 1.4, PDRF 6	PASS	0	0	PASS	PASS	0 / 68	PASS	Dataset PASS	0
2619_2009.las	LAS 1.4, PDRF 6	PASS	0	0	PASS	PASS	0 / 68	PASS	Dataset PASS	0
2619_2011.las	LAS 1.4, PDRF 6	PASS	0	0	PASS	PASS	0 / 68	PASS	Dataset PASS	0
2619_2013.las	LAS 1.4, PDRF 6	PASS	0	0	PASS	PASS	0 / 68	PASS	Dataset PASS	0
2619_2015.las	LAS 1.4, PDRF 6	PASS	0	0	PASS	PASS	0 / 68	PASS	Dataset PASS	0
2619_2017.las	LAS 1.4, PDRF 6	PASS	0	0	PASS	PASS	0 / 68	PASS	Dataset PASS	0
2619_2019.las	LAS 1.4, PDRF 6	PASS	0	0	PASS	PASS	0 / 68	PASS	Dataset PASS	0
2619_2021.las	LAS 1.4, PDRF 6	PASS	0	0	PASS	PASS	0 / 68	PASS	Dataset PASS	0
2619_2023.las	LAS 1.4, PDRF 6	PASS	0	0	PASS	PASS	0 / 68	PASS	Dataset PASS	0
2619_2025.las	LAS 1.4, PDRF 6	PASS	0	0	PASS	PASS	0 / 68	PASS	Dataset PASS	0
2619_2027.las	LAS 1.4, PDRF 6	PASS	0	0	PASS	PASS	0 / 68	PASS	Dataset PASS	0
2619_2029.las	LAS 1.4, PDRF 6	PASS	0	0	PASS	PASS	0 / 68	PASS	Dataset PASS	0
2619_2031.las	LAS 1.4, PDRF 6	PASS	0	0	PASS	PASS	0 / 68	PASS	Dataset PASS	0
2619_2033.las	LAS 1.4, PDRF 6	PASS	0	0	PASS	PASS	0 / 68	PASS	Dataset PASS	0
2619_2035.las	LAS 1.4, PDRF 6	PASS	0	0	PASS	PASS	0 / 68	PASS	Dataset PASS	0
2619_2037.las	LAS 1.4, PDRF 6	PASS	0	0	PASS	PASS	0 / 68	PASS	Dataset PASS	0
2619_2039.las	LAS 1.4, PDRF 6	PASS	0	0	PASS	PASS	0 / 68	PASS	Dataset PASS	0
2619_2041.las	LAS 1.4, PDRF 6	PASS	0	0	PASS	PASS	0 / 68	PASS	Dataset PASS	0
2619_2043.las	LAS 1.4, PDRF 6	PASS	0	0	PASS	PASS	0 / 68	PASS	Dataset PASS	0
2619_2045.las	LAS 1.4, PDRF 6	PASS	0	0	PASS	PASS	0 / 68	PASS	Dataset PASS	0
2619_2047.las	LAS 1.4, PDRF 6	PASS	0	0	PASS	PASS	0 / 68	PASS	Dataset PASS	0
2619_2049.las	LAS 1.4, PDRF 6	PASS	0	0	PASS	PASS	0 / 68	PASS	Dataset PASS	0
2619_2051.las	LAS 1.4, PDRF 6	PASS	0	0	PASS	PASS	0 / 68	PASS	Dataset PASS	0
2619_2053.las	LAS 1.4, PDRF 6	PASS	0	0	PASS	PASS	0 / 68	PASS	Dataset PASS	0
2619_2055.las	LAS 1.4, PDRF 6	PASS	0	0	PASS	PASS	0 / 68	PASS	Dataset PASS	0
2619_2057.las	LAS 1.4, PDRF 6	PASS	0	0	PASS	PASS	0 / 68	PASS	Dataset PASS	0
2619_2059.las	LAS 1.4, PDRF 6	PASS	0	0	PASS	PASS	0 / 68	PASS	Dataset PASS	0
2619_2061.las	LAS 1.4, PDRF 6	PASS	0	0	PASS	PASS	0 / 68	PASS	Dataset PASS	0
2619_2063.las	LAS 1.4, PDRF 6	PASS	0	0	PASS	PASS	0 / 68	PASS	Dataset PASS	0
2619_2065.las	LAS 1.4, PDRF 6	PASS	0	0	PASS	PASS	0 / 68	PASS	Dataset PASS	0
2619_2067.las	LAS 1.4, PDRF 6	PASS	0	0	PASS	PASS	0 / 68	PASS	Dataset PASS	0
2619_2069.las	LAS 1.4, PDRF 6	PASS	0	0	PASS	PASS	0 / 68	PASS	Dataset PASS	0
2619_2071.las	LAS 1.4, PDRF 6	PASS	0	0	PASS	PASS	0 / 68	PASS	Dataset PASS	0
2619_2073.las	LAS 1.4, PDRF 6	PASS	0	0	PASS	PASS	0 / 68	PASS	Dataset PASS	0
2619_2075.las	LAS 1.4, PDRF 6	PASS	0	0	PASS	PASS	0 / 68	PASS	Dataset PASS	0
2619_2077.las	LAS 1.4, PDRF 6	PASS	0	0	PASS	PASS	0 / 68	PASS	Dataset PASS	0
2619_2079.las	LAS 1.4, PDRF 6	PASS	0	0	PASS	PASS	0 / 68	PASS	Dataset PASS	0
2619_2081.las	LAS 1.4, PDRF 6	PASS	0	0	PASS	PASS	0 / 68	PASS	Dataset PASS	0
2619_2083.las	LAS 1.4, PDRF 6	PASS	0	0	PASS	PASS	0 / 68	PASS	Dataset PASS	0
2619_2085.las	LAS 1.4, PDRF 6	PASS	0	0	PASS	PASS	0 / 68	PASS	Dataset PASS	0
2619_2087.las	LAS 1.4, PDRF 6	PASS	0	0	PASS	PASS	0 / 68	PASS	Dataset PASS	0

DPH-1.1 Report on ASPRS LAS File Format (Tiled Data) - Compliance - continued

File	LAS Version/PDRF	System ID	Legacy Point Count	Legacy Return Counts	File Source ID	Global Encoding	VLRs / EVLRs	WKT	Intensity	Point Count with Bad Return Info
2619_2089.las	LAS 1.4, PDRF 6	PASS	0	0	PASS	PASS	0 / 68	PASS	Dataset PASS	0
2619_2091.las	LAS 1.4, PDRF 6	PASS	0	0	PASS	PASS	0 / 68	PASS	Dataset PASS	0
2619_2093.las	LAS 1.4, PDRF 6	PASS	0	0	PASS	PASS	0 / 68	PASS	Dataset PASS	0
2619_2095.las	LAS 1.4, PDRF 6	PASS	0	0	PASS	PASS	0 / 68	PASS	Dataset PASS	0
2619_2097.las	LAS 1.4, PDRF 6	PASS	0	0	PASS	PASS	0 / 68	PASS	Dataset PASS	0
2619_2099.las	LAS 1.4, PDRF 6	PASS	0	0	PASS	PASS	0 / 68	PASS	Dataset PASS	0
2619_2101.las	LAS 1.4, PDRF 6	PASS	0	0	PASS	PASS	0 / 68	PASS	Dataset PASS	0
2619_2103.las	LAS 1.4, PDRF 6	PASS	0	0	PASS	PASS	0 / 68	PASS	Dataset PASS	0
2619_2105.las	LAS 1.4, PDRF 6	PASS	0	0	PASS	PASS	0 / 68	PASS	Dataset PASS	0
2619_2107.las	LAS 1.4, PDRF 6	PASS	0	0	PASS	PASS	0 / 68	PASS	Dataset PASS	0
2619_2109.las	LAS 1.4, PDRF 6	PASS	0	0	PASS	PASS	0 / 68	PASS	Dataset PASS	0
2619_2111.las	LAS 1.4, PDRF 6	PASS	0	0	PASS	PASS	0 / 68	PASS	Dataset PASS	0
2619_2113.las	LAS 1.4, PDRF 6	PASS	0	0	PASS	PASS	0 / 68	PASS	Dataset PASS	0
2619_2115.las	LAS 1.4, PDRF 6	PASS	0	0	PASS	PASS	0 / 68	PASS	Dataset PASS	0
2619_2117.las	LAS 1.4, PDRF 6	PASS	0	0	PASS	PASS	0 / 68	PASS	Dataset PASS	0
2619_2119.las	LAS 1.4, PDRF 6	PASS	0	0	PASS	PASS	0 / 68	PASS	Dataset PASS	0
2619_2121.las	LAS 1.4, PDRF 6	PASS	0	0	PASS	PASS	0 / 68	PASS	Dataset PASS	0
2619_2123.las	LAS 1.4, PDRF 6	PASS	0	0	PASS	PASS	0 / 68	PASS	Dataset PASS	0
2619_2125.las	LAS 1.4, PDRF 6	PASS	0	0	PASS	PASS	0 / 68	PASS	Dataset PASS	0
2619_2127.las	LAS 1.4, PDRF 6	PASS	0	0	PASS	PASS	0 / 68	PASS	Dataset PASS	0
2621_1999.las	LAS 1.4, PDRF 6	PASS	0	0	PASS	PASS	0 / 68	PASS	Dataset PASS	0
2621_2001.las	LAS 1.4, PDRF 6	PASS	0	0	PASS	PASS	0 / 68	PASS	Dataset PASS	0
2621_2003.las	LAS 1.4, PDRF 6	PASS	0	0	PASS	PASS	0 / 68	PASS	Dataset PASS	0
2621_2005.las	LAS 1.4, PDRF 6	PASS	0	0	PASS	PASS	0 / 68	PASS	Dataset PASS	0
2621_2007.las	LAS 1.4, PDRF 6	PASS	0	0	PASS	PASS	0 / 68	PASS	Dataset PASS	0
2621_2009.las	LAS 1.4, PDRF 6	PASS	0	0	PASS	PASS	0 / 68	PASS	Dataset PASS	0
2621_2011.las	LAS 1.4, PDRF 6	PASS	0	0	PASS	PASS	0 / 68	PASS	Dataset PASS	0
2621_2013.las	LAS 1.4, PDRF 6	PASS	0	0	PASS	PASS	0 / 68	PASS	Dataset PASS	0
2621_2015.las	LAS 1.4, PDRF 6	PASS	0	0	PASS	PASS	0 / 68	PASS	Dataset PASS	0
2621_2017.las	LAS 1.4, PDRF 6	PASS	0	0	PASS	PASS	0 / 68	PASS	Dataset PASS	0
2621_2019.las	LAS 1.4, PDRF 6	PASS	0	0	PASS	PASS	0 / 68	PASS	Dataset PASS	0
2621_2021.las	LAS 1.4, PDRF 6	PASS	0	0	PASS	PASS	0 / 68	PASS	Dataset PASS	0
2621_2023.las	LAS 1.4, PDRF 6	PASS	0	0	PASS	PASS	0 / 68	PASS	Dataset PASS	0
2621_2025.las	LAS 1.4, PDRF 6	PASS	0	0	PASS	PASS	0 / 68	PASS	Dataset PASS	0
2621_2027.las	LAS 1.4, PDRF 6	PASS	0	0	PASS	PASS	0 / 68	PASS	Dataset PASS	0
2621_2029.las	LAS 1.4, PDRF 6	PASS	0	0	PASS	PASS	0 / 68	PASS	Dataset PASS	0
2621_2031.las	LAS 1.4, PDRF 6	PASS	0	0	PASS	PASS	0 / 68	PASS	Dataset PASS	0
2621_2033.las	LAS 1.4, PDRF 6	PASS	0	0	PASS	PASS	0 / 68	PASS	Dataset PASS	0
2621_2035.las	LAS 1.4, PDRF 6	PASS	0	0	PASS	PASS	0 / 68	PASS	Dataset PASS	0
2621_2037.las	LAS 1.4, PDRF 6	PASS	0	0	PASS	PASS	0 / 68	PASS	Dataset PASS	0
2621_2039.las	LAS 1.4, PDRF 6	PASS	0	0	PASS	PASS	0 / 68	PASS	Dataset PASS	0
2621_2041.las	LAS 1.4, PDRF 6	PASS	0	0	PASS	PASS	0 / 68	PASS	Dataset PASS	0
2621_2043.las	LAS 1.4, PDRF 6	PASS	0	0	PASS	PASS	0 / 68	PASS	Dataset PASS	0
2621_2045.las	LAS 1.4, PDRF 6	PASS	0	0	PASS	PASS	0 / 68	PASS	Dataset PASS	0
2621_2047.las	LAS 1.4, PDRF 6	PASS	0	0	PASS	PASS	0 / 68	PASS	Dataset PASS	0
2621_2049.las	LAS 1.4, PDRF 6	PASS	0	0	PASS	PASS	0 / 68	PASS	Dataset PASS	0
2621_2051.las	LAS 1.4, PDRF 6	PASS	0	0	PASS	PASS	0 / 68	PASS	Dataset PASS	0
2621_2053.las	LAS 1.4, PDRF 6	PASS	0	0	PASS	PASS	0 / 68	PASS	Dataset PASS	0
2621_2055.las	LAS 1.4, PDRF 6	PASS	0	0	PASS	PASS	0 / 68	PASS	Dataset PASS	0

DPH-1.1 Report on ASPRS LAS File Format (Tiled Data) - Compliance - continued

File	LAS Version/PDRF	System ID	Legacy Point Count	Legacy Return Counts	File Source ID	Global Encoding	VLRs / EVLRs	WKT	Intensity	Point Count with Bad Return Info
2621_2057.las	LAS 1.4, PDRF 6	PASS	0	0	PASS	PASS	0 / 68	PASS	Dataset PASS	0
2621_2059.las	LAS 1.4, PDRF 6	PASS	0	0	PASS	PASS	0 / 68	PASS	Dataset PASS	0
2621_2061.las	LAS 1.4, PDRF 6	PASS	0	0	PASS	PASS	0 / 68	PASS	Dataset PASS	0
2621_2063.las	LAS 1.4, PDRF 6	PASS	0	0	PASS	PASS	0 / 68	PASS	Dataset PASS	0
2621_2065.las	LAS 1.4, PDRF 6	PASS	0	0	PASS	PASS	0 / 68	PASS	Dataset PASS	0
2621_2067.las	LAS 1.4, PDRF 6	PASS	0	0	PASS	PASS	0 / 68	PASS	Dataset PASS	0
2621_2069.las	LAS 1.4, PDRF 6	PASS	0	0	PASS	PASS	0 / 68	PASS	Dataset PASS	0
2621_2071.las	LAS 1.4, PDRF 6	PASS	0	0	PASS	PASS	0 / 68	PASS	Dataset PASS	0
2621_2073.las	LAS 1.4, PDRF 6	PASS	0	0	PASS	PASS	0 / 68	PASS	Dataset PASS	0
2621_2075.las	LAS 1.4, PDRF 6	PASS	0	0	PASS	PASS	0 / 68	PASS	Dataset PASS	0
2621_2077.las	LAS 1.4, PDRF 6	PASS	0	0	PASS	PASS	0 / 68	PASS	Dataset PASS	0
2621_2079.las	LAS 1.4, PDRF 6	PASS	0	0	PASS	PASS	0 / 68	PASS	Dataset PASS	0
2621_2081.las	LAS 1.4, PDRF 6	PASS	0	0	PASS	PASS	0 / 68	PASS	Dataset PASS	0
2621_2083.las	LAS 1.4, PDRF 6	PASS	0	0	PASS	PASS	0 / 68	PASS	Dataset PASS	0
2621_2085.las	LAS 1.4, PDRF 6	PASS	0	0	PASS	PASS	0 / 68	PASS	Dataset PASS	0
2621_2087.las	LAS 1.4, PDRF 6	PASS	0	0	PASS	PASS	0 / 68	PASS	Dataset PASS	0
2621_2089.las	LAS 1.4, PDRF 6	PASS	0	0	PASS	PASS	0 / 68	PASS	Dataset PASS	0
2621_2091.las	LAS 1.4, PDRF 6	PASS	0	0	PASS	PASS	0 / 68	PASS	Dataset PASS	0
2621_2093.las	LAS 1.4, PDRF 6	PASS	0	0	PASS	PASS	0 / 68	PASS	Dataset PASS	0
2621_2095.las	LAS 1.4, PDRF 6	PASS	0	0	PASS	PASS	0 / 68	PASS	Dataset PASS	0
2621_2097.las	LAS 1.4, PDRF 6	PASS	0	0	PASS	PASS	0 / 68	PASS	Dataset PASS	0
2621_2099.las	LAS 1.4, PDRF 6	PASS	0	0	PASS	PASS	0 / 68	PASS	Dataset PASS	0
2621_2101.las	LAS 1.4, PDRF 6	PASS	0	0	PASS	PASS	0 / 68	PASS	Dataset PASS	0
2621_2103.las	LAS 1.4, PDRF 6	PASS	0	0	PASS	PASS	0 / 68	PASS	Dataset PASS	0
2621_2105.las	LAS 1.4, PDRF 6	PASS	0	0	PASS	PASS	0 / 68	PASS	Dataset PASS	0
2621_2107.las	LAS 1.4, PDRF 6	PASS	0	0	PASS	PASS	0 / 68	PASS	Dataset PASS	0
2621_2109.las	LAS 1.4, PDRF 6	PASS	0	0	PASS	PASS	0 / 68	PASS	Dataset PASS	0
2621_2111.las	LAS 1.4, PDRF 6	PASS	0	0	PASS	PASS	0 / 68	PASS	Dataset PASS	0
2621_2113.las	LAS 1.4, PDRF 6	PASS	0	0	PASS	PASS	0 / 68	PASS	Dataset PASS	0
2621_2115.las	LAS 1.4, PDRF 6	PASS	0	0	PASS	PASS	0 / 68	PASS	Dataset PASS	0
2621_2117.las	LAS 1.4, PDRF 6	PASS	0	0	PASS	PASS	0 / 68	PASS	Dataset PASS	0
2621_2119.las	LAS 1.4, PDRF 6	PASS	0	0	PASS	PASS	0 / 68	PASS	Dataset PASS	0
2621_2121.las	LAS 1.4, PDRF 6	PASS	0	0	PASS	PASS	0 / 68	PASS	Dataset PASS	0
2621_2123.las	LAS 1.4, PDRF 6	PASS	0	0	PASS	PASS	0 / 68	PASS	Dataset PASS	0
2621_2125.las	LAS 1.4, PDRF 6	PASS	0	0	PASS	PASS	0 / 68	PASS	Dataset PASS	0
2621_2127.las	LAS 1.4, PDRF 6	PASS	0	0	PASS	PASS	0 / 68	PASS	Dataset PASS	0
2623_1999.las	LAS 1.4, PDRF 6	PASS	0	0	PASS	PASS	0 / 68	PASS	Dataset PASS	0
2623_2001.las	LAS 1.4, PDRF 6	PASS	0	0	PASS	PASS	0 / 68	PASS	Dataset PASS	0
2623_2003.las	LAS 1.4, PDRF 6	PASS	0	0	PASS	PASS	0 / 68	PASS	Dataset PASS	0
2623_2005.las	LAS 1.4, PDRF 6	PASS	0	0	PASS	PASS	0 / 68	PASS	Dataset PASS	0
2623_2007.las	LAS 1.4, PDRF 6	PASS	0	0	PASS	PASS	0 / 68	PASS	Dataset PASS	0
2623_2009.las	LAS 1.4, PDRF 6	PASS	0	0	PASS	PASS	0 / 68	PASS	Dataset PASS	0
2623_2011.las	LAS 1.4, PDRF 6	PASS	0	0	PASS	PASS	0 / 68	PASS	Dataset PASS	0
2623_2013.las	LAS 1.4, PDRF 6	PASS	0	0	PASS	PASS	0 / 68	PASS	Dataset PASS	0
2623_2015.las	LAS 1.4, PDRF 6	PASS	0	0	PASS	PASS	0 / 68	PASS	Dataset PASS	0
2623_2017.las	LAS 1.4, PDRF 6	PASS	0	0	PASS	PASS	0 / 68	PASS	Dataset PASS	0
2623_2019.las	LAS 1.4, PDRF 6	PASS	0	0	PASS	PASS	0 / 68	PASS	Dataset PASS	0
2623_2021.las	LAS 1.4, PDRF 6	PASS	0	0	PASS	PASS	0 / 68	PASS	Dataset PASS	0
2623_2023.las	LAS 1.4, PDRF 6	PASS	0	0	PASS	PASS	0 / 68	PASS	Dataset PASS	0

DPH-1.1 Report on ASPRS LAS File Format (Tiled Data) - Compliance - continued

File	LAS Version/PDRF	System ID	Legacy Point Count	Legacy Return Counts	File Source ID	Global Encoding	VLRs / EVLRs	WKT	Intensity	Point Count with Bad Return Info
2623_2025.las	LAS 1.4, PDRF 6	PASS	0	0	PASS	PASS	0 / 68	PASS	Dataset PASS	0
2623_2027.las	LAS 1.4, PDRF 6	PASS	0	0	PASS	PASS	0 / 68	PASS	Dataset PASS	0
2623_2029.las	LAS 1.4, PDRF 6	PASS	0	0	PASS	PASS	0 / 68	PASS	Dataset PASS	0
2623_2031.las	LAS 1.4, PDRF 6	PASS	0	0	PASS	PASS	0 / 68	PASS	Dataset PASS	0
2623_2033.las	LAS 1.4, PDRF 6	PASS	0	0	PASS	PASS	0 / 68	PASS	Dataset PASS	0
2623_2035.las	LAS 1.4, PDRF 6	PASS	0	0	PASS	PASS	0 / 68	PASS	Dataset PASS	0
2623_2037.las	LAS 1.4, PDRF 6	PASS	0	0	PASS	PASS	0 / 68	PASS	Dataset PASS	0
2623_2039.las	LAS 1.4, PDRF 6	PASS	0	0	PASS	PASS	0 / 68	PASS	Dataset PASS	0
2623_2041.las	LAS 1.4, PDRF 6	PASS	0	0	PASS	PASS	0 / 68	PASS	Dataset PASS	0
2623_2043.las	LAS 1.4, PDRF 6	PASS	0	0	PASS	PASS	0 / 68	PASS	Dataset PASS	0
2623_2045.las	LAS 1.4, PDRF 6	PASS	0	0	PASS	PASS	0 / 68	PASS	Dataset PASS	0
2623_2047.las	LAS 1.4, PDRF 6	PASS	0	0	PASS	PASS	0 / 68	PASS	Dataset PASS	0
2623_2049.las	LAS 1.4, PDRF 6	PASS	0	0	PASS	PASS	0 / 68	PASS	Dataset PASS	0
2623_2051.las	LAS 1.4, PDRF 6	PASS	0	0	PASS	PASS	0 / 68	PASS	Dataset PASS	0
2623_2053.las	LAS 1.4, PDRF 6	PASS	0	0	PASS	PASS	0 / 68	PASS	Dataset PASS	0
2623_2055.las	LAS 1.4, PDRF 6	PASS	0	0	PASS	PASS	0 / 68	PASS	Dataset PASS	0
2623_2057.las	LAS 1.4, PDRF 6	PASS	0	0	PASS	PASS	0 / 68	PASS	Dataset PASS	0
2623_2059.las	LAS 1.4, PDRF 6	PASS	0	0	PASS	PASS	0 / 68	PASS	Dataset PASS	0
2623_2061.las	LAS 1.4, PDRF 6	PASS	0	0	PASS	PASS	0 / 68	PASS	Dataset PASS	0
2623_2063.las	LAS 1.4, PDRF 6	PASS	0	0	PASS	PASS	0 / 68	PASS	Dataset PASS	0
2623_2065.las	LAS 1.4, PDRF 6	PASS	0	0	PASS	PASS	0 / 68	PASS	Dataset PASS	0
2623_2067.las	LAS 1.4, PDRF 6	PASS	0	0	PASS	PASS	0 / 68	PASS	Dataset PASS	0
2623_2069.las	LAS 1.4, PDRF 6	PASS	0	0	PASS	PASS	0 / 68	PASS	Dataset PASS	0
2623_2071.las	LAS 1.4, PDRF 6	PASS	0	0	PASS	PASS	0 / 68	PASS	Dataset PASS	0
2623_2073.las	LAS 1.4, PDRF 6	PASS	0	0	PASS	PASS	0 / 68	PASS	Dataset PASS	0
2623_2075.las	LAS 1.4, PDRF 6	PASS	0	0	PASS	PASS	0 / 68	PASS	Dataset PASS	0
2623_2077.las	LAS 1.4, PDRF 6	PASS	0	0	PASS	PASS	0 / 68	PASS	Dataset PASS	0
2623_2079.las	LAS 1.4, PDRF 6	PASS	0	0	PASS	PASS	0 / 68	PASS	Dataset PASS	0
2623_2081.las	LAS 1.4, PDRF 6	PASS	0	0	PASS	PASS	0 / 68	PASS	Dataset PASS	0
2623_2083.las	LAS 1.4, PDRF 6	PASS	0	0	PASS	PASS	0 / 68	PASS	Dataset PASS	0
2623_2085.las	LAS 1.4, PDRF 6	PASS	0	0	PASS	PASS	0 / 68	PASS	Dataset PASS	0
2623_2087.las	LAS 1.4, PDRF 6	PASS	0	0	PASS	PASS	0 / 68	PASS	Dataset PASS	0
2623_2089.las	LAS 1.4, PDRF 6	PASS	0	0	PASS	PASS	0 / 68	PASS	Dataset PASS	0
2623_2091.las	LAS 1.4, PDRF 6	PASS	0	0	PASS	PASS	0 / 68	PASS	Dataset PASS	0
2623_2093.las	LAS 1.4, PDRF 6	PASS	0	0	PASS	PASS	0 / 68	PASS	Dataset PASS	0
2623_2095.las	LAS 1.4, PDRF 6	PASS	0	0	PASS	PASS	0 / 68	PASS	Dataset PASS	0
2623_2097.las	LAS 1.4, PDRF 6	PASS	0	0	PASS	PASS	0 / 68	PASS	Dataset PASS	0
2623_2099.las	LAS 1.4, PDRF 6	PASS	0	0	PASS	PASS	0 / 68	PASS	Dataset PASS	0
2623_2101.las	LAS 1.4, PDRF 6	PASS	0	0	PASS	PASS	0 / 68	PASS	Dataset PASS	0
2623_2103.las	LAS 1.4, PDRF 6	PASS	0	0	PASS	PASS	0 / 68	PASS	Dataset PASS	0
2623_2105.las	LAS 1.4, PDRF 6	PASS	0	0	PASS	PASS	0 / 68	PASS	Dataset PASS	0
2623_2107.las	LAS 1.4, PDRF 6	PASS	0	0	PASS	PASS	0 / 68	PASS	Dataset PASS	0
2623_2109.las	LAS 1.4, PDRF 6	PASS	0	0	PASS	PASS	0 / 68	PASS	Dataset PASS	0
2623_2111.las	LAS 1.4, PDRF 6	PASS	0	0	PASS	PASS	0 / 68	PASS	Dataset PASS	0
2623_2113.las	LAS 1.4, PDRF 6	PASS	0	0	PASS	PASS	0 / 68	PASS	Dataset PASS	0
2623_2115.las	LAS 1.4, PDRF 6	PASS	0	0	PASS	PASS	0 / 68	PASS	Dataset PASS	0
2623_2117.las	LAS 1.4, PDRF 6	PASS	0	0	PASS	PASS	0 / 68	PASS	Dataset PASS	0
2623_2119.las	LAS 1.4, PDRF 6	PASS	0	0	PASS	PASS	0 / 68	PASS	Dataset PASS	0
2623_2121.las	LAS 1.4, PDRF 6	PASS	0	0	PASS	PASS	0 / 68	PASS	Dataset PASS	0

DPH-1.1 Report on ASPRS LAS File Format (Tiled Data) - Compliance - continued

File	LAS Version/PDRF	System ID	Legacy Point Count	Legacy Return Counts	File Source ID	Global Encoding	VLRs / EVLRs	WKT	Intensity	Point Count with Bad Return Info
2623_2123.las	LAS 1.4, PDRF 6	PASS	0	0	PASS	PASS	0 / 68	PASS	Dataset PASS	0
2623_2125.las	LAS 1.4, PDRF 6	PASS	0	0	PASS	PASS	0 / 68	PASS	Dataset PASS	0
2623_2127.las	LAS 1.4, PDRF 6	PASS	0	0	PASS	PASS	0 / 68	PASS	Dataset PASS	0
2625_1999.las	LAS 1.4, PDRF 6	PASS	0	0	PASS	PASS	0 / 68	PASS	Dataset PASS	0
2625_2001.las	LAS 1.4, PDRF 6	PASS	0	0	PASS	PASS	0 / 68	PASS	Dataset PASS	0
2625_2003.las	LAS 1.4, PDRF 6	PASS	0	0	PASS	PASS	0 / 68	PASS	Dataset PASS	0
2625_2005.las	LAS 1.4, PDRF 6	PASS	0	0	PASS	PASS	0 / 68	PASS	Dataset PASS	0
2625_2007.las	LAS 1.4, PDRF 6	PASS	0	0	PASS	PASS	0 / 68	PASS	Dataset PASS	0
2625_2009.las	LAS 1.4, PDRF 6	PASS	0	0	PASS	PASS	0 / 68	PASS	Dataset PASS	0
2625_2011.las	LAS 1.4, PDRF 6	PASS	0	0	PASS	PASS	0 / 68	PASS	Dataset PASS	0
2625_2013.las	LAS 1.4, PDRF 6	PASS	0	0	PASS	PASS	0 / 68	PASS	Dataset PASS	0
2625_2015.las	LAS 1.4, PDRF 6	PASS	0	0	PASS	PASS	0 / 68	PASS	Dataset PASS	0
2625_2017.las	LAS 1.4, PDRF 6	PASS	0	0	PASS	PASS	0 / 68	PASS	Dataset PASS	0
2625_2019.las	LAS 1.4, PDRF 6	PASS	0	0	PASS	PASS	0 / 68	PASS	Dataset PASS	0
2625_2021.las	LAS 1.4, PDRF 6	PASS	0	0	PASS	PASS	0 / 68	PASS	Dataset PASS	0
2625_2023.las	LAS 1.4, PDRF 6	PASS	0	0	PASS	PASS	0 / 68	PASS	Dataset PASS	0
2625_2025.las	LAS 1.4, PDRF 6	PASS	0	0	PASS	PASS	0 / 68	PASS	Dataset PASS	0
2625_2027.las	LAS 1.4, PDRF 6	PASS	0	0	PASS	PASS	0 / 68	PASS	Dataset PASS	0
2625_2029.las	LAS 1.4, PDRF 6	PASS	0	0	PASS	PASS	0 / 68	PASS	Dataset PASS	0
2625_2031.las	LAS 1.4, PDRF 6	PASS	0	0	PASS	PASS	0 / 68	PASS	Dataset PASS	0
2625_2033.las	LAS 1.4, PDRF 6	PASS	0	0	PASS	PASS	0 / 68	PASS	Dataset PASS	0
2625_2035.las	LAS 1.4, PDRF 6	PASS	0	0	PASS	PASS	0 / 68	PASS	Dataset PASS	0
2625_2037.las	LAS 1.4, PDRF 6	PASS	0	0	PASS	PASS	0 / 68	PASS	Dataset PASS	0
2625_2039.las	LAS 1.4, PDRF 6	PASS	0	0	PASS	PASS	0 / 68	PASS	Dataset PASS	0
2625_2041.las	LAS 1.4, PDRF 6	PASS	0	0	PASS	PASS	0 / 68	PASS	Dataset PASS	0
2625_2043.las	LAS 1.4, PDRF 6	PASS	0	0	PASS	PASS	0 / 68	PASS	Dataset PASS	0
2625_2045.las	LAS 1.4, PDRF 6	PASS	0	0	PASS	PASS	0 / 68	PASS	Dataset PASS	0
2625_2047.las	LAS 1.4, PDRF 6	PASS	0	0	PASS	PASS	0 / 68	PASS	Dataset PASS	0
2625_2049.las	LAS 1.4, PDRF 6	PASS	0	0	PASS	PASS	0 / 68	PASS	Dataset PASS	0
2625_2051.las	LAS 1.4, PDRF 6	PASS	0	0	PASS	PASS	0 / 68	PASS	Dataset PASS	0
2625_2053.las	LAS 1.4, PDRF 6	PASS	0	0	PASS	PASS	0 / 68	PASS	Dataset PASS	0
2625_2055.las	LAS 1.4, PDRF 6	PASS	0	0	PASS	PASS	0 / 68	PASS	Dataset PASS	0
2625_2057.las	LAS 1.4, PDRF 6	PASS	0	0	PASS	PASS	0 / 68	PASS	Dataset PASS	0
2625_2059.las	LAS 1.4, PDRF 6	PASS	0	0	PASS	PASS	0 / 68	PASS	Dataset PASS	0
2625_2061.las	LAS 1.4, PDRF 6	PASS	0	0	PASS	PASS	0 / 68	PASS	Dataset PASS	0
2625_2063.las	LAS 1.4, PDRF 6	PASS	0	0	PASS	PASS	0 / 68	PASS	Dataset PASS	0
2625_2065.las	LAS 1.4, PDRF 6	PASS	0	0	PASS	PASS	0 / 68	PASS	Dataset PASS	0
2625_2067.las	LAS 1.4, PDRF 6	PASS	0	0	PASS	PASS	0 / 68	PASS	Dataset PASS	0
2625_2069.las	LAS 1.4, PDRF 6	PASS	0	0	PASS	PASS	0 / 68	PASS	Dataset PASS	0
2625_2071.las	LAS 1.4, PDRF 6	PASS	0	0	PASS	PASS	0 / 68	PASS	Dataset PASS	0
2625_2073.las	LAS 1.4, PDRF 6	PASS	0	0	PASS	PASS	0 / 68	PASS	Dataset PASS	0
2625_2075.las	LAS 1.4, PDRF 6	PASS	0	0	PASS	PASS	0 / 68	PASS	Dataset PASS	0
2625_2077.las	LAS 1.4, PDRF 6	PASS	0	0	PASS	PASS	0 / 68	PASS	Dataset PASS	0
2625_2079.las	LAS 1.4, PDRF 6	PASS	0	0	PASS	PASS	0 / 68	PASS	Dataset PASS	0
2625_2081.las	LAS 1.4, PDRF 6	PASS	0	0	PASS	PASS	0 / 68	PASS	Dataset PASS	0
2625_2083.las	LAS 1.4, PDRF 6	PASS	0	0	PASS	PASS	0 / 68	PASS	Dataset PASS	0
2625_2085.las	LAS 1.4, PDRF 6	PASS	0	0	PASS	PASS	0 / 68	PASS	Dataset PASS	0
2625_2087.las	LAS 1.4, PDRF 6	PASS	0	0	PASS	PASS	0 / 68	PASS	Dataset PASS	0
2625_2089.las	LAS 1.4, PDRF 6	PASS	0	0	PASS	PASS	0 / 68	PASS	Dataset PASS	0

DPH-1.1 Report on ASPRS LAS File Format (Tiled Data) - Compliance - continued

File	LAS Version/PDRF	System ID	Legacy Point Count	Legacy Return Counts	File Source ID	Global Encoding	VLRs / EVLRs	WKT	Intensity	Point Count with Bad Return Info
2625_2091.las	LAS 1.4, PDRF 6	PASS	0	0	PASS	PASS	0 / 68	PASS	Dataset PASS	0
2625_2093.las	LAS 1.4, PDRF 6	PASS	0	0	PASS	PASS	0 / 68	PASS	Dataset PASS	0
2625_2095.las	LAS 1.4, PDRF 6	PASS	0	0	PASS	PASS	0 / 68	PASS	Dataset PASS	0
2625_2097.las	LAS 1.4, PDRF 6	PASS	0	0	PASS	PASS	0 / 68	PASS	Dataset PASS	0
2625_2099.las	LAS 1.4, PDRF 6	PASS	0	0	PASS	PASS	0 / 68	PASS	Dataset PASS	0
2625_2101.las	LAS 1.4, PDRF 6	PASS	0	0	PASS	PASS	0 / 68	PASS	Dataset PASS	0
2625_2103.las	LAS 1.4, PDRF 6	PASS	0	0	PASS	PASS	0 / 68	PASS	Dataset PASS	0
2625_2105.las	LAS 1.4, PDRF 6	PASS	0	0	PASS	PASS	0 / 68	PASS	Dataset PASS	0
2625_2107.las	LAS 1.4, PDRF 6	PASS	0	0	PASS	PASS	0 / 68	PASS	Dataset PASS	0
2625_2109.las	LAS 1.4, PDRF 6	PASS	0	0	PASS	PASS	0 / 68	PASS	Dataset PASS	0
2625_2111.las	LAS 1.4, PDRF 6	PASS	0	0	PASS	PASS	0 / 68	PASS	Dataset PASS	0
2625_2113.las	LAS 1.4, PDRF 6	PASS	0	0	PASS	PASS	0 / 68	PASS	Dataset PASS	0
2625_2115.las	LAS 1.4, PDRF 6	PASS	0	0	PASS	PASS	0 / 68	PASS	Dataset PASS	0
2625_2117.las	LAS 1.4, PDRF 6	PASS	0	0	PASS	PASS	0 / 68	PASS	Dataset PASS	0
2625_2119.las	LAS 1.4, PDRF 6	PASS	0	0	PASS	PASS	0 / 68	PASS	Dataset PASS	0
2625_2121.las	LAS 1.4, PDRF 6	PASS	0	0	PASS	PASS	0 / 68	PASS	Dataset PASS	0
2625_2123.las	LAS 1.4, PDRF 6	PASS	0	0	PASS	PASS	0 / 68	PASS	Dataset PASS	0
2625_2125.las	LAS 1.4, PDRF 6	PASS	0	0	PASS	PASS	0 / 68	PASS	Dataset PASS	0
2625_2127.las	LAS 1.4, PDRF 6	PASS	0	0	PASS	PASS	0 / 68	PASS	Dataset PASS	0
2627_1999.las	LAS 1.4, PDRF 6	PASS	0	0	PASS	PASS	0 / 68	PASS	Dataset PASS	0
2627_2001.las	LAS 1.4, PDRF 6	PASS	0	0	PASS	PASS	0 / 68	PASS	Dataset PASS	0
2627_2003.las	LAS 1.4, PDRF 6	PASS	0	0	PASS	PASS	0 / 68	PASS	Dataset PASS	0
2627_2005.las	LAS 1.4, PDRF 6	PASS	0	0	PASS	PASS	0 / 68	PASS	Dataset PASS	0
2627_2007.las	LAS 1.4, PDRF 6	PASS	0	0	PASS	PASS	0 / 68	PASS	Dataset PASS	0
2627_2009.las	LAS 1.4, PDRF 6	PASS	0	0	PASS	PASS	0 / 68	PASS	Dataset PASS	0
2627_2011.las	LAS 1.4, PDRF 6	PASS	0	0	PASS	PASS	0 / 68	PASS	Dataset PASS	0
2627_2013.las	LAS 1.4, PDRF 6	PASS	0	0	PASS	PASS	0 / 68	PASS	Dataset PASS	0
2627_2015.las	LAS 1.4, PDRF 6	PASS	0	0	PASS	PASS	0 / 68	PASS	Dataset PASS	0
2627_2017.las	LAS 1.4, PDRF 6	PASS	0	0	PASS	PASS	0 / 68	PASS	Dataset PASS	0
2627_2019.las	LAS 1.4, PDRF 6	PASS	0	0	PASS	PASS	0 / 68	PASS	Dataset PASS	0
2627_2021.las	LAS 1.4, PDRF 6	PASS	0	0	PASS	PASS	0 / 68	PASS	Dataset PASS	0
2627_2023.las	LAS 1.4, PDRF 6	PASS	0	0	PASS	PASS	0 / 68	PASS	Dataset PASS	0
2627_2025.las	LAS 1.4, PDRF 6	PASS	0	0	PASS	PASS	0 / 68	PASS	Dataset PASS	0
2627_2027.las	LAS 1.4, PDRF 6	PASS	0	0	PASS	PASS	0 / 68	PASS	Dataset PASS	0
2627_2029.las	LAS 1.4, PDRF 6	PASS	0	0	PASS	PASS	0 / 68	PASS	Dataset PASS	0
2627_2031.las	LAS 1.4, PDRF 6	PASS	0	0	PASS	PASS	0 / 68	PASS	Dataset PASS	0
2627_2033.las	LAS 1.4, PDRF 6	PASS	0	0	PASS	PASS	0 / 68	PASS	Dataset PASS	0
2627_2035.las	LAS 1.4, PDRF 6	PASS	0	0	PASS	PASS	0 / 68	PASS	Dataset PASS	0
2627_2037.las	LAS 1.4, PDRF 6	PASS	0	0	PASS	PASS	0 / 68	PASS	Dataset PASS	0
2627_2039.las	LAS 1.4, PDRF 6	PASS	0	0	PASS	PASS	0 / 68	PASS	Dataset PASS	0
2627_2041.las	LAS 1.4, PDRF 6	PASS	0	0	PASS	PASS	0 / 68	PASS	Dataset PASS	0
2627_2043.las	LAS 1.4, PDRF 6	PASS	0	0	PASS	PASS	0 / 68	PASS	Dataset PASS	0
2627_2045.las	LAS 1.4, PDRF 6	PASS	0	0	PASS	PASS	0 / 68	PASS	Dataset PASS	0
2627_2047.las	LAS 1.4, PDRF 6	PASS	0	0	PASS	PASS	0 / 68	PASS	Dataset PASS	0
2627_2049.las	LAS 1.4, PDRF 6	PASS	0	0	PASS	PASS	0 / 68	PASS	Dataset PASS	0
2627_2051.las	LAS 1.4, PDRF 6	PASS	0	0	PASS	PASS	0 / 68	PASS	Dataset PASS	0
2627_2053.las	LAS 1.4, PDRF 6	PASS	0	0	PASS	PASS	0 / 68	PASS	Dataset PASS	0
2627_2055.las	LAS 1.4, PDRF 6	PASS	0	0	PASS	PASS	0 / 68	PASS	Dataset PASS	0
2627_2057.las	LAS 1.4, PDRF 6	PASS	0	0	PASS	PASS	0 / 68	PASS	Dataset PASS	0

DPH-1.1 Report on ASPRS LAS File Format (Tiled Data) - Compliance - continued

File	LAS Version/PDRF	System ID	Legacy Point Count	Legacy Return Counts	File Source ID	Global Encoding	VLRs / EVLRs	WKT	Intensity	Point Count with Bad Return Info
2627_2059.las	LAS 1.4, PDRF 6	PASS	0	0	PASS	PASS	0 / 68	PASS	Dataset PASS	0
2627_2061.las	LAS 1.4, PDRF 6	PASS	0	0	PASS	PASS	0 / 68	PASS	Dataset PASS	0
2627_2063.las	LAS 1.4, PDRF 6	PASS	0	0	PASS	PASS	0 / 68	PASS	Dataset PASS	0
2627_2065.las	LAS 1.4, PDRF 6	PASS	0	0	PASS	PASS	0 / 68	PASS	Dataset PASS	0
2627_2067.las	LAS 1.4, PDRF 6	PASS	0	0	PASS	PASS	0 / 68	PASS	Dataset PASS	0
2627_2069.las	LAS 1.4, PDRF 6	PASS	0	0	PASS	PASS	0 / 68	PASS	Dataset PASS	0
2627_2071.las	LAS 1.4, PDRF 6	PASS	0	0	PASS	PASS	0 / 68	PASS	Dataset PASS	0
2627_2073.las	LAS 1.4, PDRF 6	PASS	0	0	PASS	PASS	0 / 68	PASS	Dataset PASS	0
2627_2075.las	LAS 1.4, PDRF 6	PASS	0	0	PASS	PASS	0 / 68	PASS	Dataset PASS	0
2627_2077.las	LAS 1.4, PDRF 6	PASS	0	0	PASS	PASS	0 / 68	PASS	Dataset PASS	0
2627_2079.las	LAS 1.4, PDRF 6	PASS	0	0	PASS	PASS	0 / 68	PASS	Dataset PASS	0
2627_2081.las	LAS 1.4, PDRF 6	PASS	0	0	PASS	PASS	0 / 68	PASS	Dataset PASS	0
2627_2083.las	LAS 1.4, PDRF 6	PASS	0	0	PASS	PASS	0 / 68	PASS	Dataset PASS	0
2627_2085.las	LAS 1.4, PDRF 6	PASS	0	0	PASS	PASS	0 / 68	PASS	Dataset PASS	0
2627_2087.las	LAS 1.4, PDRF 6	PASS	0	0	PASS	PASS	0 / 68	PASS	Dataset PASS	0
2627_2089.las	LAS 1.4, PDRF 6	PASS	0	0	PASS	PASS	0 / 68	PASS	Dataset PASS	0
2627_2091.las	LAS 1.4, PDRF 6	PASS	0	0	PASS	PASS	0 / 68	PASS	Dataset PASS	0
2627_2093.las	LAS 1.4, PDRF 6	PASS	0	0	PASS	PASS	0 / 68	PASS	Dataset PASS	0
2627_2095.las	LAS 1.4, PDRF 6	PASS	0	0	PASS	PASS	0 / 68	PASS	Dataset PASS	0
2627_2097.las	LAS 1.4, PDRF 6	PASS	0	0	PASS	PASS	0 / 68	PASS	Dataset PASS	0
2627_2099.las	LAS 1.4, PDRF 6	PASS	0	0	PASS	PASS	0 / 68	PASS	Dataset PASS	0
2627_2101.las	LAS 1.4, PDRF 6	PASS	0	0	PASS	PASS	0 / 68	PASS	Dataset PASS	0
2627_2103.las	LAS 1.4, PDRF 6	PASS	0	0	PASS	PASS	0 / 68	PASS	Dataset PASS	0
2627_2105.las	LAS 1.4, PDRF 6	PASS	0	0	PASS	PASS	0 / 68	PASS	Dataset PASS	0
2627_2107.las	LAS 1.4, PDRF 6	PASS	0	0	PASS	PASS	0 / 68	PASS	Dataset PASS	0
2627_2109.las	LAS 1.4, PDRF 6	PASS	0	0	PASS	PASS	0 / 68	PASS	Dataset PASS	0
2627_2111.las	LAS 1.4, PDRF 6	PASS	0	0	PASS	PASS	0 / 68	PASS	Dataset PASS	0
2627_2113.las	LAS 1.4, PDRF 6	PASS	0	0	PASS	PASS	0 / 68	PASS	Dataset PASS	0
2627_2115.las	LAS 1.4, PDRF 6	PASS	0	0	PASS	PASS	0 / 68	PASS	Dataset PASS	0
2627_2117.las	LAS 1.4, PDRF 6	PASS	0	0	PASS	PASS	0 / 68	PASS	Dataset PASS	0
2627_2119.las	LAS 1.4, PDRF 6	PASS	0	0	PASS	PASS	0 / 68	PASS	Dataset PASS	0
2627_2121.las	LAS 1.4, PDRF 6	PASS	0	0	PASS	PASS	0 / 68	PASS	Dataset PASS	0
2627_2123.las	LAS 1.4, PDRF 6	PASS	0	0	PASS	PASS	0 / 68	PASS	Dataset PASS	0
2627_2125.las	LAS 1.4, PDRF 6	PASS	0	0	PASS	PASS	0 / 68	PASS	Dataset PASS	0
2627_2127.las	LAS 1.4, PDRF 6	PASS	0	0	PASS	PASS	0 / 68	PASS	Dataset PASS	0
2629_1999.las	LAS 1.4, PDRF 6	PASS	0	0	PASS	PASS	0 / 68	PASS	Dataset PASS	0
2629_2001.las	LAS 1.4, PDRF 6	PASS	0	0	PASS	PASS	0 / 68	PASS	Dataset PASS	0
2629_2003.las	LAS 1.4, PDRF 6	PASS	0	0	PASS	PASS	0 / 68	PASS	Dataset PASS	0
2629_2005.las	LAS 1.4, PDRF 6	PASS	0	0	PASS	PASS	0 / 68	PASS	Dataset PASS	0
2629_2007.las	LAS 1.4, PDRF 6	PASS	0	0	PASS	PASS	0 / 68	PASS	Dataset PASS	0
2629_2009.las	LAS 1.4, PDRF 6	PASS	0	0	PASS	PASS	0 / 68	PASS	Dataset PASS	0
2629_2011.las	LAS 1.4, PDRF 6	PASS	0	0	PASS	PASS	0 / 68	PASS	Dataset PASS	0
2629_2013.las	LAS 1.4, PDRF 6	PASS	0	0	PASS	PASS	0 / 68	PASS	Dataset PASS	0
2629_2015.las	LAS 1.4, PDRF 6	PASS	0	0	PASS	PASS	0 / 68	PASS	Dataset PASS	0
2629_2017.las	LAS 1.4, PDRF 6	PASS	0	0	PASS	PASS	0 / 68	PASS	Dataset PASS	0
2629_2019.las	LAS 1.4, PDRF 6	PASS	0	0	PASS	PASS	0 / 68	PASS	Dataset PASS	0
2629_2021.las	LAS 1.4, PDRF 6	PASS	0	0	PASS	PASS	0 / 68	PASS	Dataset PASS	0
2629_2023.las	LAS 1.4, PDRF 6	PASS	0	0	PASS	PASS	0 / 68	PASS	Dataset PASS	0
2629_2025.las	LAS 1.4, PDRF 6	PASS	0	0	PASS	PASS	0 / 68	PASS	Dataset PASS	0

DPH-1.1 Report on ASPRS LAS File Format (Tiled Data) - Compliance - continued

File	LAS Version/PDRF	System ID	Legacy Point Count	Legacy Return Counts	File Source ID	Global Encoding	VLRs / EVLRs	WKT	Intensity	Point Count with Bad Return Info
2629_2027.las	LAS 1.4, PDRF 6	PASS	0	0	PASS	PASS	0 / 68	PASS	Dataset PASS	0
2629_2029.las	LAS 1.4, PDRF 6	PASS	0	0	PASS	PASS	0 / 68	PASS	Dataset PASS	0
2629_2031.las	LAS 1.4, PDRF 6	PASS	0	0	PASS	PASS	0 / 68	PASS	Dataset PASS	0
2629_2033.las	LAS 1.4, PDRF 6	PASS	0	0	PASS	PASS	0 / 68	PASS	Dataset PASS	0
2629_2035.las	LAS 1.4, PDRF 6	PASS	0	0	PASS	PASS	0 / 68	PASS	Dataset PASS	0
2629_2037.las	LAS 1.4, PDRF 6	PASS	0	0	PASS	PASS	0 / 68	PASS	Dataset PASS	0
2629_2039.las	LAS 1.4, PDRF 6	PASS	0	0	PASS	PASS	0 / 68	PASS	Dataset PASS	0
2629_2041.las	LAS 1.4, PDRF 6	PASS	0	0	PASS	PASS	0 / 68	PASS	Dataset PASS	0
2629_2043.las	LAS 1.4, PDRF 6	PASS	0	0	PASS	PASS	0 / 68	PASS	Dataset PASS	0
2629_2045.las	LAS 1.4, PDRF 6	PASS	0	0	PASS	PASS	0 / 68	PASS	Dataset PASS	0
2629_2047.las	LAS 1.4, PDRF 6	PASS	0	0	PASS	PASS	0 / 68	PASS	Dataset PASS	0
2629_2049.las	LAS 1.4, PDRF 6	PASS	0	0	PASS	PASS	0 / 68	PASS	Dataset PASS	0
2629_2051.las	LAS 1.4, PDRF 6	PASS	0	0	PASS	PASS	0 / 68	PASS	Dataset PASS	0
2629_2053.las	LAS 1.4, PDRF 6	PASS	0	0	PASS	PASS	0 / 68	PASS	Dataset PASS	0
2629_2055.las	LAS 1.4, PDRF 6	PASS	0	0	PASS	PASS	0 / 68	PASS	Dataset PASS	0
2629_2057.las	LAS 1.4, PDRF 6	PASS	0	0	PASS	PASS	0 / 68	PASS	Dataset PASS	0
2629_2059.las	LAS 1.4, PDRF 6	PASS	0	0	PASS	PASS	0 / 68	PASS	Dataset PASS	0
2629_2061.las	LAS 1.4, PDRF 6	PASS	0	0	PASS	PASS	0 / 68	PASS	Dataset PASS	0
2629_2063.las	LAS 1.4, PDRF 6	PASS	0	0	PASS	PASS	0 / 68	PASS	Dataset PASS	0
2629_2065.las	LAS 1.4, PDRF 6	PASS	0	0	PASS	PASS	0 / 68	PASS	Dataset PASS	0
2629_2067.las	LAS 1.4, PDRF 6	PASS	0	0	PASS	PASS	0 / 68	PASS	Dataset PASS	0
2629_2069.las	LAS 1.4, PDRF 6	PASS	0	0	PASS	PASS	0 / 68	PASS	Dataset PASS	0
2629_2071.las	LAS 1.4, PDRF 6	PASS	0	0	PASS	PASS	0 / 68	PASS	Dataset PASS	0
2629_2073.las	LAS 1.4, PDRF 6	PASS	0	0	PASS	PASS	0 / 68	PASS	Dataset PASS	0
2629_2075.las	LAS 1.4, PDRF 6	PASS	0	0	PASS	PASS	0 / 68	PASS	Dataset PASS	0
2629_2077.las	LAS 1.4, PDRF 6	PASS	0	0	PASS	PASS	0 / 68	PASS	Dataset PASS	0
2629_2079.las	LAS 1.4, PDRF 6	PASS	0	0	PASS	PASS	0 / 68	PASS	Dataset PASS	0
2629_2081.las	LAS 1.4, PDRF 6	PASS	0	0	PASS	PASS	0 / 68	PASS	Dataset PASS	0
2629_2083.las	LAS 1.4, PDRF 6	PASS	0	0	PASS	PASS	0 / 68	PASS	Dataset PASS	0
2629_2085.las	LAS 1.4, PDRF 6	PASS	0	0	PASS	PASS	0 / 68	PASS	Dataset PASS	0
2629_2087.las	LAS 1.4, PDRF 6	PASS	0	0	PASS	PASS	0 / 68	PASS	Dataset PASS	0
2629_2089.las	LAS 1.4, PDRF 6	PASS	0	0	PASS	PASS	0 / 68	PASS	Dataset PASS	0
2629_2091.las	LAS 1.4, PDRF 6	PASS	0	0	PASS	PASS	0 / 68	PASS	Dataset PASS	0
2629_2093.las	LAS 1.4, PDRF 6	PASS	0	0	PASS	PASS	0 / 68	PASS	Dataset PASS	0
2629_2095.las	LAS 1.4, PDRF 6	PASS	0	0	PASS	PASS	0 / 68	PASS	Dataset PASS	0
2629_2097.las	LAS 1.4, PDRF 6	PASS	0	0	PASS	PASS	0 / 68	PASS	Dataset PASS	0
2629_2099.las	LAS 1.4, PDRF 6	PASS	0	0	PASS	PASS	0 / 68	PASS	Dataset PASS	0
2629_2101.las	LAS 1.4, PDRF 6	PASS	0	0	PASS	PASS	0 / 68	PASS	Dataset PASS	0
2629_2103.las	LAS 1.4, PDRF 6	PASS	0	0	PASS	PASS	0 / 68	PASS	Dataset PASS	0
2629_2105.las	LAS 1.4, PDRF 6	PASS	0	0	PASS	PASS	0 / 68	PASS	Dataset PASS	0
2629_2107.las	LAS 1.4, PDRF 6	PASS	0	0	PASS	PASS	0 / 68	PASS	Dataset PASS	0
2629_2109.las	LAS 1.4, PDRF 6	PASS	0	0	PASS	PASS	0 / 68	PASS	Dataset PASS	0
2629_2111.las	LAS 1.4, PDRF 6	PASS	0	0	PASS	PASS	0 / 68	PASS	Dataset PASS	0
2629_2113.las	LAS 1.4, PDRF 6	PASS	0	0	PASS	PASS	0 / 68	PASS	Dataset PASS	0
2629_2115.las	LAS 1.4, PDRF 6	PASS	0	0	PASS	PASS	0 / 68	PASS	Dataset PASS	0
2629_2117.las	LAS 1.4, PDRF 6	PASS	0	0	PASS	PASS	0 / 68	PASS	Dataset PASS	0
2629_2119.las	LAS 1.4, PDRF 6	PASS	0	0	PASS	PASS	0 / 68	PASS	Dataset PASS	0
2629_2121.las	LAS 1.4, PDRF 6	PASS	0	0	PASS	PASS	0 / 68	PASS	Dataset PASS	0
2629_2123.las	LAS 1.4, PDRF 6	PASS	0	0	PASS	PASS	0 / 68	PASS	Dataset PASS	0

DPH-1.1 Report on ASPRS LAS File Format (Tiled Data) - Compliance - continued

File	LAS Version/PDRF	System ID	Legacy Point Count	Legacy Return Counts	File Source ID	Global Encoding	VLRs / EVLRs	WKT	Intensity	Point Count with Bad Return Info
2629_2125.las	LAS 1.4, PDRF 6	PASS	0	0	PASS	PASS	0 / 68	PASS	Dataset PASS	0
2629_2127.las	LAS 1.4, PDRF 6	PASS	0	0	PASS	PASS	0 / 68	PASS	Dataset PASS	0

DPH-1.2 Report on ASPRS LAS File Format (Swath Data) - File Integrity

The purpose of this section is to show a table of LAS 1.4 file integrity test results for each swath file.

File	Number of Points Outside Extent	Offset To Point Data	Offset To EVLR	Number Of Points	Number of Points by Return	Number of Duplicate Points
00100.las	0	PASS	PASS	PASS	PASS	0
00101.las	0	PASS	PASS	PASS	PASS	0
00102.las	0	PASS	PASS	PASS	PASS	0
00105.las	0	PASS	PASS	PASS	PASS	0
00106.las	0	PASS	PASS	PASS	PASS	0
00107.las	0	PASS	PASS	PASS	PASS	0
00108.las	0	PASS	PASS	PASS	PASS	0
00109.las	0	PASS	PASS	PASS	PASS	0
00110.las	0	PASS	PASS	PASS	PASS	0
00111.las	0	PASS	PASS	PASS	PASS	0
00112.las	0	PASS	PASS	PASS	PASS	0
00113.las	0	PASS	PASS	PASS	PASS	0
00114.las	0	PASS	PASS	PASS	PASS	0
00115.las	0	PASS	PASS	PASS	PASS	0
00116.las	0	PASS	PASS	PASS	PASS	0
00117.las	0	PASS	PASS	PASS	PASS	0
00118.las	0	PASS	PASS	PASS	PASS	0
00119.las	0	PASS	PASS	PASS	PASS	0
00120.las	0	PASS	PASS	PASS	PASS	0
00121.las	0	PASS	PASS	PASS	PASS	0
00122.las	0	PASS	PASS	PASS	PASS	0
00123.las	0	PASS	PASS	PASS	PASS	0
00124.las	0	PASS	PASS	PASS	PASS	0
00125.las	0	PASS	PASS	PASS	PASS	0
00126.las	0	PASS	PASS	PASS	PASS	0
00127.las	0	PASS	PASS	PASS	PASS	0
00128.las	0	PASS	PASS	PASS	PASS	0
00129.las	0	PASS	PASS	PASS	PASS	0
00130.las	0	PASS	PASS	PASS	PASS	0
00131.las	0	PASS	PASS	PASS	PASS	0
00132.las	0	PASS	PASS	PASS	PASS	0
00133.las	0	PASS	PASS	PASS	PASS	0
00134.las	0	PASS	PASS	PASS	PASS	0
00135.las	0	PASS	PASS	PASS	PASS	0
00136.las	0	PASS	PASS	PASS	PASS	0
00137.las	0	PASS	PASS	PASS	PASS	0
00138.las	0	PASS	PASS	PASS	PASS	0
00139.las	0	PASS	PASS	PASS	PASS	0
00140.las	0	PASS	PASS	PASS	PASS	0
00141.las	0	PASS	PASS	PASS	PASS	0
00142.las	0	PASS	PASS	PASS	PASS	0
00143.las	0	PASS	PASS	PASS	PASS	0
00144.las	0	PASS	PASS	PASS	PASS	0
00145.las	0	PASS	PASS	PASS	PASS	0
00146.las	0	PASS	PASS	PASS	PASS	0
00147.las	0	PASS	PASS	PASS	PASS	0

DPH-1.2 Report on ASPRS LAS File Format (Swath Data) - File Integrity - continued

File	Number of Points Outside Extent	Offset To Point Data	Offset To EVLR	Number Of Points	Number of Points by Return	Number of Duplicate Points
00148.las	0	PASS	PASS	PASS	PASS	0
00149.las	0	PASS	PASS	PASS	PASS	0
00150.las	0	PASS	PASS	PASS	PASS	0
00151.las	0	PASS	PASS	PASS	PASS	0
00152.las	0	PASS	PASS	PASS	PASS	0
00153.las	0	PASS	PASS	PASS	PASS	0
00154.las	0	PASS	PASS	PASS	PASS	0
00155.las	0	PASS	PASS	PASS	PASS	0
00156.las	0	PASS	PASS	PASS	PASS	0
00157.las	0	PASS	PASS	PASS	PASS	0
00158.las	0	PASS	PASS	PASS	PASS	0
00159.las	0	PASS	PASS	PASS	PASS	0

DPH-1.2 Report on ASPRS LAS File Format (Tiled Data) - File Integrity

The purpose of this section is to show a table of LAS 1.4 file integrity test results for each tiled file.

File	Number of Points Outside Extent	Offset To Point Data	Offset To EVLR	Number Of Points	Number of Points by Return	Number of Duplicate Points
2503_2049.las	0	PASS	PASS	PASS	PASS	0
2503_2051.las	0	PASS	PASS	PASS	PASS	0
2503_2053.las	0	PASS	PASS	PASS	PASS	0
2503_2055.las	0	PASS	PASS	PASS	PASS	0
2503_2057.las	0	PASS	PASS	PASS	PASS	0
2503_2059.las	0	PASS	PASS	PASS	PASS	0
2503_2061.las	0	PASS	PASS	PASS	PASS	0
2503_2063.las	0	PASS	PASS	PASS	PASS	0
2503_2065.las	0	PASS	PASS	PASS	PASS	0
2503_2067.las	0	PASS	PASS	PASS	PASS	0
2503_2069.las	0	PASS	PASS	PASS	PASS	0
2503_2071.las	0	PASS	PASS	PASS	PASS	0
2503_2073.las	0	PASS	PASS	PASS	PASS	0
2503_2075.las	0	PASS	PASS	PASS	PASS	0
2503_2077.las	0	PASS	PASS	PASS	PASS	0
2503_2079.las	0	PASS	PASS	PASS	PASS	0
2503_2081.las	0	PASS	PASS	PASS	PASS	0
2503_2083.las	0	PASS	PASS	PASS	PASS	0
2503_2085.las	0	PASS	PASS	PASS	PASS	0
2503_2087.las	0	PASS	PASS	PASS	PASS	0
2503_2089.las	0	PASS	PASS	PASS	PASS	0
2503_2091.las	0	PASS	PASS	PASS	PASS	0
2503_2093.las	0	PASS	PASS	PASS	PASS	0
2503_2095.las	0	PASS	PASS	PASS	PASS	0
2503_2097.las	0	PASS	PASS	PASS	PASS	0
2503_2099.las	0	PASS	PASS	PASS	PASS	0
2503_2101.las	0	PASS	PASS	PASS	PASS	0
2503_2103.las	0	PASS	PASS	PASS	PASS	0
2503_2105.las	0	PASS	PASS	PASS	PASS	0
2503_2107.las	0	PASS	PASS	PASS	PASS	0
2503_2109.las	0	PASS	PASS	PASS	PASS	0
2503_2111.las	0	PASS	PASS	PASS	PASS	0
2503_2113.las	0	PASS	PASS	PASS	PASS	0
2503_2115.las	0	PASS	PASS	PASS	PASS	0
2503_2117.las	0	PASS	PASS	PASS	PASS	0
2503_2119.las	0	PASS	PASS	PASS	PASS	0
2503_2121.las	0	PASS	PASS	PASS	PASS	0
2503_2123.las	0	PASS	PASS	PASS	PASS	0
2503_2125.las	0	PASS	PASS	PASS	PASS	0
2503_2127.las	0	PASS	PASS	PASS	PASS	0
2505_2017.las	0	PASS	PASS	PASS	PASS	0
2505_2019.las	0	PASS	PASS	PASS	PASS	0
2505_2021.las	0	PASS	PASS	PASS	PASS	0
2505_2023.las	0	PASS	PASS	PASS	PASS	0
2505_2025.las	0	PASS	PASS	PASS	PASS	0
2505_2027.las	0	PASS	PASS	PASS	PASS	0

DPH-1.2 Report on ASPRS LAS File Format (Tiled Data) - File Integrity - continued

File	Number of Points Outside Extent	Offset To Point Data	Offset To EVLR	Number Of Points	Number of Points by Return	Number of Duplicate Points
2505_2029.las	0	PASS	PASS	PASS	PASS	0
2505_2031.las	0	PASS	PASS	PASS	PASS	0
2505_2033.las	0	PASS	PASS	PASS	PASS	0
2505_2035.las	0	PASS	PASS	PASS	PASS	0
2505_2037.las	0	PASS	PASS	PASS	PASS	0
2505_2039.las	0	PASS	PASS	PASS	PASS	0
2505_2041.las	0	PASS	PASS	PASS	PASS	0
2505_2043.las	0	PASS	PASS	PASS	PASS	0
2505_2045.las	0	PASS	PASS	PASS	PASS	0
2505_2047.las	0	PASS	PASS	PASS	PASS	0
2505_2049.las	0	PASS	PASS	PASS	PASS	0
2505_2051.las	0	PASS	PASS	PASS	PASS	0
2505_2053.las	0	PASS	PASS	PASS	PASS	0
2505_2055.las	0	PASS	PASS	PASS	PASS	0
2505_2057.las	0	PASS	PASS	PASS	PASS	0
2505_2059.las	0	PASS	PASS	PASS	PASS	0
2505_2061.las	0	PASS	PASS	PASS	PASS	0
2505_2063.las	0	PASS	PASS	PASS	PASS	0
2505_2065.las	0	PASS	PASS	PASS	PASS	0
2505_2067.las	0	PASS	PASS	PASS	PASS	0
2505_2069.las	0	PASS	PASS	PASS	PASS	0
2505_2071.las	0	PASS	PASS	PASS	PASS	0
2505_2073.las	0	PASS	PASS	PASS	PASS	0
2505_2075.las	0	PASS	PASS	PASS	PASS	0
2505_2077.las	0	PASS	PASS	PASS	PASS	0
2505_2079.las	0	PASS	PASS	PASS	PASS	0
2505_2081.las	0	PASS	PASS	PASS	PASS	0
2505_2083.las	0	PASS	PASS	PASS	PASS	0
2505_2085.las	0	PASS	PASS	PASS	PASS	0
2505_2087.las	0	PASS	PASS	PASS	PASS	0
2505_2089.las	0	PASS	PASS	PASS	PASS	0
2505_2091.las	0	PASS	PASS	PASS	PASS	0
2505_2093.las	0	PASS	PASS	PASS	PASS	0
2505_2095.las	0	PASS	PASS	PASS	PASS	0
2505_2097.las	0	PASS	PASS	PASS	PASS	0
2505_2099.las	0	PASS	PASS	PASS	PASS	0
2505_2101.las	0	PASS	PASS	PASS	PASS	0
2505_2103.las	0	PASS	PASS	PASS	PASS	0
2505_2105.las	0	PASS	PASS	PASS	PASS	0
2505_2107.las	0	PASS	PASS	PASS	PASS	0
2505_2109.las	0	PASS	PASS	PASS	PASS	0
2505_2111.las	0	PASS	PASS	PASS	PASS	0
2505_2113.las	0	PASS	PASS	PASS	PASS	0
2505_2115.las	0	PASS	PASS	PASS	PASS	0
2505_2117.las	0	PASS	PASS	PASS	PASS	0
2505_2119.las	0	PASS	PASS	PASS	PASS	0
2505_2121.las	0	PASS	PASS	PASS	PASS	0
2505_2123.las	0	PASS	PASS	PASS	PASS	0
2505_2125.las	0	PASS	PASS	PASS	PASS	0

DPH-1.2 Report on ASPRS LAS File Format (Tiled Data) - File Integrity - continued

File	Number of Points Outside Extent	Offset To Point Data	Offset To EVLR	Number Of Points	Number of Points by Return	Number of Duplicate Points
2505_2127.las	0	PASS	PASS	PASS	PASS	0
2507_2017.las	0	PASS	PASS	PASS	PASS	0
2507_2019.las	0	PASS	PASS	PASS	PASS	0
2507_2021.las	0	PASS	PASS	PASS	PASS	0
2507_2023.las	0	PASS	PASS	PASS	PASS	0
2507_2025.las	0	PASS	PASS	PASS	PASS	0
2507_2027.las	0	PASS	PASS	PASS	PASS	0
2507_2029.las	0	PASS	PASS	PASS	PASS	0
2507_2031.las	0	PASS	PASS	PASS	PASS	0
2507_2033.las	0	PASS	PASS	PASS	PASS	0
2507_2035.las	0	PASS	PASS	PASS	PASS	0
2507_2037.las	0	PASS	PASS	PASS	PASS	0
2507_2039.las	0	PASS	PASS	PASS	PASS	0
2507_2041.las	0	PASS	PASS	PASS	PASS	0
2507_2043.las	0	PASS	PASS	PASS	PASS	0
2507_2045.las	0	PASS	PASS	PASS	PASS	0
2507_2047.las	0	PASS	PASS	PASS	PASS	0
2507_2049.las	0	PASS	PASS	PASS	PASS	0
2507_2051.las	0	PASS	PASS	PASS	PASS	0
2507_2053.las	0	PASS	PASS	PASS	PASS	0
2507_2055.las	0	PASS	PASS	PASS	PASS	0
2507_2057.las	0	PASS	PASS	PASS	PASS	0
2507_2059.las	0	PASS	PASS	PASS	PASS	0
2507_2061.las	0	PASS	PASS	PASS	PASS	0
2507_2063.las	0	PASS	PASS	PASS	PASS	0
2507_2065.las	0	PASS	PASS	PASS	PASS	0
2507_2067.las	0	PASS	PASS	PASS	PASS	0
2507_2069.las	0	PASS	PASS	PASS	PASS	0
2507_2071.las	0	PASS	PASS	PASS	PASS	0
2507_2073.las	0	PASS	PASS	PASS	PASS	0
2507_2075.las	0	PASS	PASS	PASS	PASS	0
2507_2077.las	0	PASS	PASS	PASS	PASS	0
2507_2079.las	0	PASS	PASS	PASS	PASS	0
2507_2081.las	0	PASS	PASS	PASS	PASS	0
2507_2083.las	0	PASS	PASS	PASS	PASS	0
2507_2085.las	0	PASS	PASS	PASS	PASS	0
2507_2087.las	0	PASS	PASS	PASS	PASS	0
2507_2089.las	0	PASS	PASS	PASS	PASS	0
2507_2091.las	0	PASS	PASS	PASS	PASS	0
2507_2093.las	0	PASS	PASS	PASS	PASS	0
2507_2095.las	0	PASS	PASS	PASS	PASS	0
2507_2097.las	0	PASS	PASS	PASS	PASS	0
2507_2099.las	0	PASS	PASS	PASS	PASS	0
2507_2101.las	0	PASS	PASS	PASS	PASS	0
2507_2103.las	0	PASS	PASS	PASS	PASS	0
2507_2105.las	0	PASS	PASS	PASS	PASS	0
2507_2107.las	0	PASS	PASS	PASS	PASS	0
2507_2109.las	0	PASS	PASS	PASS	PASS	0
2507_2111.las	0	PASS	PASS	PASS	PASS	0

DPH-1.2 Report on ASPRS LAS File Format (Tiled Data) - File Integrity - continued

File	Number of Points Outside Extent	Offset To Point Data	Offset To EVLR	Number Of Points	Number of Points by Return	Number of Duplicate Points
2507_2113.las	0	PASS	PASS	PASS	PASS	0
2507_2115.las	0	PASS	PASS	PASS	PASS	0
2507_2117.las	0	PASS	PASS	PASS	PASS	0
2507_2119.las	0	PASS	PASS	PASS	PASS	0
2507_2121.las	0	PASS	PASS	PASS	PASS	0
2507_2123.las	0	PASS	PASS	PASS	PASS	0
2507_2125.las	0	PASS	PASS	PASS	PASS	0
2507_2127.las	0	PASS	PASS	PASS	PASS	0
2509_2017.las	0	PASS	PASS	PASS	PASS	0
2509_2019.las	0	PASS	PASS	PASS	PASS	0
2509_2021.las	0	PASS	PASS	PASS	PASS	0
2509_2023.las	0	PASS	PASS	PASS	PASS	0
2509_2025.las	0	PASS	PASS	PASS	PASS	0
2509_2027.las	0	PASS	PASS	PASS	PASS	0
2509_2029.las	0	PASS	PASS	PASS	PASS	0
2509_2031.las	0	PASS	PASS	PASS	PASS	0
2509_2033.las	0	PASS	PASS	PASS	PASS	0
2509_2035.las	0	PASS	PASS	PASS	PASS	0
2509_2037.las	0	PASS	PASS	PASS	PASS	0
2509_2039.las	0	PASS	PASS	PASS	PASS	0
2509_2041.las	0	PASS	PASS	PASS	PASS	0
2509_2043.las	0	PASS	PASS	PASS	PASS	0
2509_2045.las	0	PASS	PASS	PASS	PASS	0
2509_2047.las	0	PASS	PASS	PASS	PASS	0
2509_2049.las	0	PASS	PASS	PASS	PASS	0
2509_2051.las	0	PASS	PASS	PASS	PASS	0
2509_2053.las	0	PASS	PASS	PASS	PASS	0
2509_2055.las	0	PASS	PASS	PASS	PASS	0
2509_2057.las	0	PASS	PASS	PASS	PASS	0
2509_2059.las	0	PASS	PASS	PASS	PASS	0
2509_2061.las	0	PASS	PASS	PASS	PASS	0
2509_2063.las	0	PASS	PASS	PASS	PASS	0
2509_2065.las	0	PASS	PASS	PASS	PASS	0
2509_2067.las	0	PASS	PASS	PASS	PASS	0
2509_2069.las	0	PASS	PASS	PASS	PASS	0
2509_2071.las	0	PASS	PASS	PASS	PASS	0
2509_2073.las	0	PASS	PASS	PASS	PASS	0
2509_2075.las	0	PASS	PASS	PASS	PASS	0
2509_2077.las	0	PASS	PASS	PASS	PASS	0
2509_2079.las	0	PASS	PASS	PASS	PASS	0
2509_2081.las	0	PASS	PASS	PASS	PASS	0
2509_2083.las	0	PASS	PASS	PASS	PASS	0
2509_2085.las	0	PASS	PASS	PASS	PASS	0
2509_2087.las	0	PASS	PASS	PASS	PASS	0
2509_2089.las	0	PASS	PASS	PASS	PASS	0
2509_2091.las	0	PASS	PASS	PASS	PASS	0
2509_2093.las	0	PASS	PASS	PASS	PASS	0
2509_2095.las	0	PASS	PASS	PASS	PASS	0
2509_2097.las	0	PASS	PASS	PASS	PASS	0

DPH-1.2 Report on ASPRS LAS File Format (Tiled Data) - File Integrity - continued

File	Number of Points Outside Extent	Offset To Point Data	Offset To EVLR	Number Of Points	Number of Points by Return	Number of Duplicate Points
2509_2099.las	0	PASS	PASS	PASS	PASS	0
2509_2101.las	0	PASS	PASS	PASS	PASS	0
2509_2103.las	0	PASS	PASS	PASS	PASS	0
2509_2105.las	0	PASS	PASS	PASS	PASS	0
2509_2107.las	0	PASS	PASS	PASS	PASS	0
2509_2109.las	0	PASS	PASS	PASS	PASS	0
2509_2111.las	0	PASS	PASS	PASS	PASS	0
2509_2113.las	0	PASS	PASS	PASS	PASS	0
2509_2115.las	0	PASS	PASS	PASS	PASS	0
2509_2117.las	0	PASS	PASS	PASS	PASS	0
2509_2119.las	0	PASS	PASS	PASS	PASS	0
2509_2121.las	0	PASS	PASS	PASS	PASS	0
2509_2123.las	0	PASS	PASS	PASS	PASS	0
2509_2125.las	0	PASS	PASS	PASS	PASS	0
2509_2127.las	0	PASS	PASS	PASS	PASS	0
2511_2017.las	0	PASS	PASS	PASS	PASS	0
2511_2019.las	0	PASS	PASS	PASS	PASS	0
2511_2021.las	0	PASS	PASS	PASS	PASS	0
2511_2023.las	0	PASS	PASS	PASS	PASS	0
2511_2025.las	0	PASS	PASS	PASS	PASS	0
2511_2027.las	0	PASS	PASS	PASS	PASS	0
2511_2029.las	0	PASS	PASS	PASS	PASS	0
2511_2031.las	0	PASS	PASS	PASS	PASS	0
2511_2033.las	0	PASS	PASS	PASS	PASS	0
2511_2035.las	0	PASS	PASS	PASS	PASS	0
2511_2037.las	0	PASS	PASS	PASS	PASS	0
2511_2039.las	0	PASS	PASS	PASS	PASS	0
2511_2041.las	0	PASS	PASS	PASS	PASS	0
2511_2043.las	0	PASS	PASS	PASS	PASS	0
2511_2045.las	0	PASS	PASS	PASS	PASS	0
2511_2047.las	0	PASS	PASS	PASS	PASS	0
2511_2049.las	0	PASS	PASS	PASS	PASS	0
2511_2051.las	0	PASS	PASS	PASS	PASS	0
2511_2053.las	0	PASS	PASS	PASS	PASS	0
2511_2055.las	0	PASS	PASS	PASS	PASS	0
2511_2057.las	0	PASS	PASS	PASS	PASS	0
2511_2059.las	0	PASS	PASS	PASS	PASS	0
2511_2061.las	0	PASS	PASS	PASS	PASS	0
2511_2063.las	0	PASS	PASS	PASS	PASS	0
2511_2065.las	0	PASS	PASS	PASS	PASS	0
2511_2067.las	0	PASS	PASS	PASS	PASS	0
2511_2069.las	0	PASS	PASS	PASS	PASS	0
2511_2071.las	0	PASS	PASS	PASS	PASS	0
2511_2073.las	0	PASS	PASS	PASS	PASS	0
2511_2075.las	0	PASS	PASS	PASS	PASS	0
2511_2077.las	0	PASS	PASS	PASS	PASS	0
2511_2079.las	0	PASS	PASS	PASS	PASS	0
2511_2081.las	0	PASS	PASS	PASS	PASS	0
2511_2083.las	0	PASS	PASS	PASS	PASS	0

DPH-1.2 Report on ASPRS LAS File Format (Tiled Data) - File Integrity - continued

File	Number of Points Outside Extent	Offset To Point Data	Offset To EVLR	Number Of Points	Number of Points by Return	Number of Duplicate Points
2511_2085.las	0	PASS	PASS	PASS	PASS	0
2511_2087.las	0	PASS	PASS	PASS	PASS	0
2511_2089.las	0	PASS	PASS	PASS	PASS	0
2511_2091.las	0	PASS	PASS	PASS	PASS	0
2511_2093.las	0	PASS	PASS	PASS	PASS	0
2511_2095.las	0	PASS	PASS	PASS	PASS	0
2511_2097.las	0	PASS	PASS	PASS	PASS	0
2511_2099.las	0	PASS	PASS	PASS	PASS	0
2511_2101.las	0	PASS	PASS	PASS	PASS	0
2511_2103.las	0	PASS	PASS	PASS	PASS	0
2511_2105.las	0	PASS	PASS	PASS	PASS	0
2511_2107.las	0	PASS	PASS	PASS	PASS	0
2511_2109.las	0	PASS	PASS	PASS	PASS	0
2511_2111.las	0	PASS	PASS	PASS	PASS	0
2511_2113.las	0	PASS	PASS	PASS	PASS	0
2511_2115.las	0	PASS	PASS	PASS	PASS	0
2511_2117.las	0	PASS	PASS	PASS	PASS	0
2511_2119.las	0	PASS	PASS	PASS	PASS	0
2511_2121.las	0	PASS	PASS	PASS	PASS	0
2511_2123.las	0	PASS	PASS	PASS	PASS	0
2511_2125.las	0	PASS	PASS	PASS	PASS	0
2511_2127.las	0	PASS	PASS	PASS	PASS	0
2513_2017.las	0	PASS	PASS	PASS	PASS	0
2513_2019.las	0	PASS	PASS	PASS	PASS	0
2513_2021.las	0	PASS	PASS	PASS	PASS	0
2513_2023.las	0	PASS	PASS	PASS	PASS	0
2513_2025.las	0	PASS	PASS	PASS	PASS	0
2513_2027.las	0	PASS	PASS	PASS	PASS	0
2513_2029.las	0	PASS	PASS	PASS	PASS	0
2513_2031.las	0	PASS	PASS	PASS	PASS	0
2513_2033.las	0	PASS	PASS	PASS	PASS	0
2513_2035.las	0	PASS	PASS	PASS	PASS	0
2513_2037.las	0	PASS	PASS	PASS	PASS	0
2513_2039.las	0	PASS	PASS	PASS	PASS	0
2513_2041.las	0	PASS	PASS	PASS	PASS	0
2513_2043.las	0	PASS	PASS	PASS	PASS	0
2513_2045.las	0	PASS	PASS	PASS	PASS	0
2513_2047.las	0	PASS	PASS	PASS	PASS	0
2513_2049.las	0	PASS	PASS	PASS	PASS	0
2513_2051.las	0	PASS	PASS	PASS	PASS	0
2513_2053.las	0	PASS	PASS	PASS	PASS	0
2513_2055.las	0	PASS	PASS	PASS	PASS	0
2513_2057.las	0	PASS	PASS	PASS	PASS	0
2513_2059.las	0	PASS	PASS	PASS	PASS	0
2513_2061.las	0	PASS	PASS	PASS	PASS	0
2513_2063.las	0	PASS	PASS	PASS	PASS	0
2513_2065.las	0	PASS	PASS	PASS	PASS	0
2513_2067.las	0	PASS	PASS	PASS	PASS	0
2513_2069.las	0	PASS	PASS	PASS	PASS	0

DPH-1.2 Report on ASPRS LAS File Format (Tiled Data) - File Integrity - continued

File	Number of Points Outside Extent	Offset To Point Data	Offset To EVLR	Number Of Points	Number of Points by Return	Number of Duplicate Points
2513_2071.las	0	PASS	PASS	PASS	PASS	0
2513_2073.las	0	PASS	PASS	PASS	PASS	0
2513_2075.las	0	PASS	PASS	PASS	PASS	0
2513_2077.las	0	PASS	PASS	PASS	PASS	0
2513_2079.las	0	PASS	PASS	PASS	PASS	0
2513_2081.las	0	PASS	PASS	PASS	PASS	0
2513_2083.las	0	PASS	PASS	PASS	PASS	0
2513_2085.las	0	PASS	PASS	PASS	PASS	0
2513_2087.las	0	PASS	PASS	PASS	PASS	0
2513_2089.las	0	PASS	PASS	PASS	PASS	0
2513_2091.las	0	PASS	PASS	PASS	PASS	0
2513_2093.las	0	PASS	PASS	PASS	PASS	0
2513_2095.las	0	PASS	PASS	PASS	PASS	0
2513_2097.las	0	PASS	PASS	PASS	PASS	0
2513_2099.las	0	PASS	PASS	PASS	PASS	0
2513_2101.las	0	PASS	PASS	PASS	PASS	0
2513_2103.las	0	PASS	PASS	PASS	PASS	0
2513_2105.las	0	PASS	PASS	PASS	PASS	0
2513_2107.las	0	PASS	PASS	PASS	PASS	0
2513_2109.las	0	PASS	PASS	PASS	PASS	0
2513_2111.las	0	PASS	PASS	PASS	PASS	0
2513_2113.las	0	PASS	PASS	PASS	PASS	0
2513_2115.las	0	PASS	PASS	PASS	PASS	0
2513_2117.las	0	PASS	PASS	PASS	PASS	0
2513_2119.las	0	PASS	PASS	PASS	PASS	0
2513_2121.las	0	PASS	PASS	PASS	PASS	0
2513_2123.las	0	PASS	PASS	PASS	PASS	0
2513_2125.las	0	PASS	PASS	PASS	PASS	0
2513_2127.las	0	PASS	PASS	PASS	PASS	0
2515_2017.las	0	PASS	PASS	PASS	PASS	0
2515_2019.las	0	PASS	PASS	PASS	PASS	0
2515_2021.las	0	PASS	PASS	PASS	PASS	0
2515_2023.las	0	PASS	PASS	PASS	PASS	0
2515_2025.las	0	PASS	PASS	PASS	PASS	0
2515_2027.las	0	PASS	PASS	PASS	PASS	0
2515_2029.las	0	PASS	PASS	PASS	PASS	0
2515_2031.las	0	PASS	PASS	PASS	PASS	0
2515_2033.las	0	PASS	PASS	PASS	PASS	0
2515_2035.las	0	PASS	PASS	PASS	PASS	0
2515_2037.las	0	PASS	PASS	PASS	PASS	0
2515_2039.las	0	PASS	PASS	PASS	PASS	0
2515_2041.las	0	PASS	PASS	PASS	PASS	0
2515_2043.las	0	PASS	PASS	PASS	PASS	0
2515_2045.las	0	PASS	PASS	PASS	PASS	0
2515_2047.las	0	PASS	PASS	PASS	PASS	0
2515_2049.las	0	PASS	PASS	PASS	PASS	0
2515_2051.las	0	PASS	PASS	PASS	PASS	0
2515_2053.las	0	PASS	PASS	PASS	PASS	0
2515_2055.las	0	PASS	PASS	PASS	PASS	0

DPH-1.2 Report on ASPRS LAS File Format (Tiled Data) - File Integrity - continued

File	Number of Points Outside Extent	Offset To Point Data	Offset To EVLR	Number Of Points	Number of Points by Return	Number of Duplicate Points
2515_2057.las	0	PASS	PASS	PASS	PASS	0
2515_2059.las	0	PASS	PASS	PASS	PASS	0
2515_2061.las	0	PASS	PASS	PASS	PASS	0
2515_2063.las	0	PASS	PASS	PASS	PASS	0
2515_2065.las	0	PASS	PASS	PASS	PASS	0
2515_2067.las	0	PASS	PASS	PASS	PASS	0
2515_2069.las	0	PASS	PASS	PASS	PASS	0
2515_2071.las	0	PASS	PASS	PASS	PASS	0
2515_2073.las	0	PASS	PASS	PASS	PASS	0
2515_2075.las	0	PASS	PASS	PASS	PASS	0
2515_2077.las	0	PASS	PASS	PASS	PASS	0
2515_2079.las	0	PASS	PASS	PASS	PASS	0
2515_2081.las	0	PASS	PASS	PASS	PASS	0
2515_2083.las	0	PASS	PASS	PASS	PASS	0
2515_2085.las	0	PASS	PASS	PASS	PASS	0
2515_2087.las	0	PASS	PASS	PASS	PASS	0
2515_2089.las	0	PASS	PASS	PASS	PASS	0
2515_2091.las	0	PASS	PASS	PASS	PASS	0
2515_2093.las	0	PASS	PASS	PASS	PASS	0
2515_2095.las	0	PASS	PASS	PASS	PASS	0
2515_2097.las	0	PASS	PASS	PASS	PASS	0
2515_2099.las	0	PASS	PASS	PASS	PASS	0
2515_2101.las	0	PASS	PASS	PASS	PASS	0
2515_2103.las	0	PASS	PASS	PASS	PASS	0
2515_2105.las	0	PASS	PASS	PASS	PASS	0
2515_2107.las	0	PASS	PASS	PASS	PASS	0
2515_2109.las	0	PASS	PASS	PASS	PASS	0
2515_2111.las	0	PASS	PASS	PASS	PASS	0
2515_2113.las	0	PASS	PASS	PASS	PASS	0
2515_2115.las	0	PASS	PASS	PASS	PASS	0
2515_2117.las	0	PASS	PASS	PASS	PASS	0
2515_2119.las	0	PASS	PASS	PASS	PASS	0
2515_2121.las	0	PASS	PASS	PASS	PASS	0
2515_2123.las	0	PASS	PASS	PASS	PASS	0
2515_2125.las	0	PASS	PASS	PASS	PASS	0
2515_2127.las	0	PASS	PASS	PASS	PASS	0
2517_2017.las	0	PASS	PASS	PASS	PASS	0
2517_2019.las	0	PASS	PASS	PASS	PASS	0
2517_2021.las	0	PASS	PASS	PASS	PASS	0
2517_2023.las	0	PASS	PASS	PASS	PASS	0
2517_2025.las	0	PASS	PASS	PASS	PASS	0
2517_2027.las	0	PASS	PASS	PASS	PASS	0
2517_2029.las	0	PASS	PASS	PASS	PASS	0
2517_2031.las	0	PASS	PASS	PASS	PASS	0
2517_2033.las	0	PASS	PASS	PASS	PASS	0
2517_2035.las	0	PASS	PASS	PASS	PASS	0
2517_2037.las	0	PASS	PASS	PASS	PASS	0
2517_2039.las	0	PASS	PASS	PASS	PASS	0
2517_2041.las	0	PASS	PASS	PASS	PASS	0

DPH-1.2 Report on ASPRS LAS File Format (Tiled Data) - File Integrity - continued

File	Number of Points Outside Extent	Offset To Point Data	Offset To EVLR	Number Of Points	Number of Points by Return	Number of Duplicate Points
2517_2043.las	0	PASS	PASS	PASS	PASS	0
2517_2045.las	0	PASS	PASS	PASS	PASS	0
2517_2047.las	0	PASS	PASS	PASS	PASS	0
2517_2049.las	0	PASS	PASS	PASS	PASS	0
2517_2051.las	0	PASS	PASS	PASS	PASS	0
2517_2053.las	0	PASS	PASS	PASS	PASS	0
2517_2055.las	0	PASS	PASS	PASS	PASS	0
2517_2057.las	0	PASS	PASS	PASS	PASS	0
2517_2059.las	0	PASS	PASS	PASS	PASS	0
2517_2061.las	0	PASS	PASS	PASS	PASS	0
2517_2063.las	0	PASS	PASS	PASS	PASS	0
2517_2065.las	0	PASS	PASS	PASS	PASS	0
2517_2067.las	0	PASS	PASS	PASS	PASS	0
2517_2069.las	0	PASS	PASS	PASS	PASS	0
2517_2071.las	0	PASS	PASS	PASS	PASS	0
2517_2073.las	0	PASS	PASS	PASS	PASS	0
2517_2075.las	0	PASS	PASS	PASS	PASS	0
2517_2077.las	0	PASS	PASS	PASS	PASS	0
2517_2079.las	0	PASS	PASS	PASS	PASS	0
2517_2081.las	0	PASS	PASS	PASS	PASS	0
2517_2083.las	0	PASS	PASS	PASS	PASS	0
2517_2085.las	0	PASS	PASS	PASS	PASS	0
2517_2087.las	0	PASS	PASS	PASS	PASS	0
2517_2089.las	0	PASS	PASS	PASS	PASS	0
2517_2091.las	0	PASS	PASS	PASS	PASS	0
2517_2093.las	0	PASS	PASS	PASS	PASS	0
2517_2095.las	0	PASS	PASS	PASS	PASS	0
2517_2097.las	0	PASS	PASS	PASS	PASS	0
2517_2099.las	0	PASS	PASS	PASS	PASS	0
2517_2101.las	0	PASS	PASS	PASS	PASS	0
2517_2103.las	0	PASS	PASS	PASS	PASS	0
2517_2105.las	0	PASS	PASS	PASS	PASS	0
2517_2107.las	0	PASS	PASS	PASS	PASS	0
2517_2109.las	0	PASS	PASS	PASS	PASS	0
2517_2111.las	0	PASS	PASS	PASS	PASS	0
2517_2113.las	0	PASS	PASS	PASS	PASS	0
2517_2115.las	0	PASS	PASS	PASS	PASS	0
2517_2117.las	0	PASS	PASS	PASS	PASS	0
2517_2119.las	0	PASS	PASS	PASS	PASS	0
2517_2121.las	0	PASS	PASS	PASS	PASS	0
2517_2123.las	0	PASS	PASS	PASS	PASS	0
2517_2125.las	0	PASS	PASS	PASS	PASS	0
2517_2127.las	0	PASS	PASS	PASS	PASS	0
2519_2017.las	0	PASS	PASS	PASS	PASS	0
2519_2019.las	0	PASS	PASS	PASS	PASS	0
2519_2021.las	0	PASS	PASS	PASS	PASS	0
2519_2023.las	0	PASS	PASS	PASS	PASS	0
2519_2025.las	0	PASS	PASS	PASS	PASS	0
2519_2027.las	0	PASS	PASS	PASS	PASS	0

DPH-1.2 Report on ASPRS LAS File Format (Tiled Data) - File Integrity - continued

File	Number of Points Outside Extent	Offset To Point Data	Offset To EVLR	Number Of Points	Number of Points by Return	Number of Duplicate Points
2519_2029.las	0	PASS	PASS	PASS	PASS	0
2519_2031.las	0	PASS	PASS	PASS	PASS	0
2519_2033.las	0	PASS	PASS	PASS	PASS	0
2519_2035.las	0	PASS	PASS	PASS	PASS	0
2519_2037.las	0	PASS	PASS	PASS	PASS	0
2519_2039.las	0	PASS	PASS	PASS	PASS	0
2519_2041.las	0	PASS	PASS	PASS	PASS	0
2519_2043.las	0	PASS	PASS	PASS	PASS	0
2519_2045.las	0	PASS	PASS	PASS	PASS	0
2519_2047.las	0	PASS	PASS	PASS	PASS	0
2519_2049.las	0	PASS	PASS	PASS	PASS	0
2519_2051.las	0	PASS	PASS	PASS	PASS	0
2519_2053.las	0	PASS	PASS	PASS	PASS	0
2519_2055.las	0	PASS	PASS	PASS	PASS	0
2519_2057.las	0	PASS	PASS	PASS	PASS	0
2519_2059.las	0	PASS	PASS	PASS	PASS	0
2519_2061.las	0	PASS	PASS	PASS	PASS	0
2519_2063.las	0	PASS	PASS	PASS	PASS	0
2519_2065.las	0	PASS	PASS	PASS	PASS	0
2519_2067.las	0	PASS	PASS	PASS	PASS	0
2519_2069.las	0	PASS	PASS	PASS	PASS	0
2519_2071.las	0	PASS	PASS	PASS	PASS	0
2519_2073.las	0	PASS	PASS	PASS	PASS	0
2519_2075.las	0	PASS	PASS	PASS	PASS	0
2519_2077.las	0	PASS	PASS	PASS	PASS	0
2519_2079.las	0	PASS	PASS	PASS	PASS	0
2519_2081.las	0	PASS	PASS	PASS	PASS	0
2519_2083.las	0	PASS	PASS	PASS	PASS	0
2519_2085.las	0	PASS	PASS	PASS	PASS	0
2519_2087.las	0	PASS	PASS	PASS	PASS	0
2519_2089.las	0	PASS	PASS	PASS	PASS	0
2519_2091.las	0	PASS	PASS	PASS	PASS	0
2519_2093.las	0	PASS	PASS	PASS	PASS	0
2519_2095.las	0	PASS	PASS	PASS	PASS	0
2519_2097.las	0	PASS	PASS	PASS	PASS	0
2519_2099.las	0	PASS	PASS	PASS	PASS	0
2519_2101.las	0	PASS	PASS	PASS	PASS	0
2519_2103.las	0	PASS	PASS	PASS	PASS	0
2519_2105.las	0	PASS	PASS	PASS	PASS	0
2519_2107.las	0	PASS	PASS	PASS	PASS	0
2519_2109.las	0	PASS	PASS	PASS	PASS	0
2519_2111.las	0	PASS	PASS	PASS	PASS	0
2519_2113.las	0	PASS	PASS	PASS	PASS	0
2519_2115.las	0	PASS	PASS	PASS	PASS	0
2519_2117.las	0	PASS	PASS	PASS	PASS	0
2519_2119.las	0	PASS	PASS	PASS	PASS	0
2519_2121.las	0	PASS	PASS	PASS	PASS	0
2519_2123.las	0	PASS	PASS	PASS	PASS	0
2519_2125.las	0	PASS	PASS	PASS	PASS	0

DPH-1.2 Report on ASPRS LAS File Format (Tiled Data) - File Integrity - continued

File	Number of Points Outside Extent	Offset To Point Data	Offset To EVLR	Number Of Points	Number of Points by Return	Number of Duplicate Points
2519_2127.las	0	PASS	PASS	PASS	PASS	0
2521_2017.las	0	PASS	PASS	PASS	PASS	0
2521_2019.las	0	PASS	PASS	PASS	PASS	0
2521_2021.las	0	PASS	PASS	PASS	PASS	0
2521_2023.las	0	PASS	PASS	PASS	PASS	0
2521_2025.las	0	PASS	PASS	PASS	PASS	0
2521_2027.las	0	PASS	PASS	PASS	PASS	0
2521_2029.las	0	PASS	PASS	PASS	PASS	0
2521_2031.las	0	PASS	PASS	PASS	PASS	0
2521_2033.las	0	PASS	PASS	PASS	PASS	0
2521_2035.las	0	PASS	PASS	PASS	PASS	0
2521_2037.las	0	PASS	PASS	PASS	PASS	0
2521_2039.las	0	PASS	PASS	PASS	PASS	0
2521_2041.las	0	PASS	PASS	PASS	PASS	0
2521_2043.las	0	PASS	PASS	PASS	PASS	0
2521_2045.las	0	PASS	PASS	PASS	PASS	0
2521_2047.las	0	PASS	PASS	PASS	PASS	0
2521_2049.las	0	PASS	PASS	PASS	PASS	0
2521_2051.las	0	PASS	PASS	PASS	PASS	0
2521_2053.las	0	PASS	PASS	PASS	PASS	0
2521_2055.las	0	PASS	PASS	PASS	PASS	0
2521_2057.las	0	PASS	PASS	PASS	PASS	0
2521_2059.las	0	PASS	PASS	PASS	PASS	0
2521_2061.las	0	PASS	PASS	PASS	PASS	0
2521_2063.las	0	PASS	PASS	PASS	PASS	0
2521_2065.las	0	PASS	PASS	PASS	PASS	0
2521_2067.las	0	PASS	PASS	PASS	PASS	0
2521_2069.las	0	PASS	PASS	PASS	PASS	0
2521_2071.las	0	PASS	PASS	PASS	PASS	0
2521_2073.las	0	PASS	PASS	PASS	PASS	0
2521_2075.las	0	PASS	PASS	PASS	PASS	0
2521_2077.las	0	PASS	PASS	PASS	PASS	0
2521_2079.las	0	PASS	PASS	PASS	PASS	0
2521_2081.las	0	PASS	PASS	PASS	PASS	0
2521_2083.las	0	PASS	PASS	PASS	PASS	0
2521_2085.las	0	PASS	PASS	PASS	PASS	0
2521_2087.las	0	PASS	PASS	PASS	PASS	0
2521_2089.las	0	PASS	PASS	PASS	PASS	0
2521_2091.las	0	PASS	PASS	PASS	PASS	0
2521_2093.las	0	PASS	PASS	PASS	PASS	0
2521_2095.las	0	PASS	PASS	PASS	PASS	0
2521_2097.las	0	PASS	PASS	PASS	PASS	0
2521_2099.las	0	PASS	PASS	PASS	PASS	0
2521_2101.las	0	PASS	PASS	PASS	PASS	0
2521_2103.las	0	PASS	PASS	PASS	PASS	0
2521_2105.las	0	PASS	PASS	PASS	PASS	0
2521_2107.las	0	PASS	PASS	PASS	PASS	0
2521_2109.las	0	PASS	PASS	PASS	PASS	0
2521_2111.las	0	PASS	PASS	PASS	PASS	0

DPH-1.2 Report on ASPRS LAS File Format (Tiled Data) - File Integrity - continued

File	Number of Points Outside Extent	Offset To Point Data	Offset To EVLR	Number Of Points	Number of Points by Return	Number of Duplicate Points
2521_2113.las	0	PASS	PASS	PASS	PASS	0
2521_2115.las	0	PASS	PASS	PASS	PASS	0
2521_2117.las	0	PASS	PASS	PASS	PASS	0
2521_2119.las	0	PASS	PASS	PASS	PASS	0
2521_2121.las	0	PASS	PASS	PASS	PASS	0
2521_2123.las	0	PASS	PASS	PASS	PASS	0
2521_2125.las	0	PASS	PASS	PASS	PASS	0
2521_2127.las	0	PASS	PASS	PASS	PASS	0
2523_2017.las	0	PASS	PASS	PASS	PASS	0
2523_2019.las	0	PASS	PASS	PASS	PASS	0
2523_2021.las	0	PASS	PASS	PASS	PASS	0
2523_2023.las	0	PASS	PASS	PASS	PASS	0
2523_2025.las	0	PASS	PASS	PASS	PASS	0
2523_2027.las	0	PASS	PASS	PASS	PASS	0
2523_2029.las	0	PASS	PASS	PASS	PASS	0
2523_2031.las	0	PASS	PASS	PASS	PASS	0
2523_2033.las	0	PASS	PASS	PASS	PASS	0
2523_2035.las	0	PASS	PASS	PASS	PASS	0
2523_2037.las	0	PASS	PASS	PASS	PASS	0
2523_2039.las	0	PASS	PASS	PASS	PASS	0
2523_2041.las	0	PASS	PASS	PASS	PASS	0
2523_2043.las	0	PASS	PASS	PASS	PASS	0
2523_2045.las	0	PASS	PASS	PASS	PASS	0
2523_2047.las	0	PASS	PASS	PASS	PASS	0
2523_2049.las	0	PASS	PASS	PASS	PASS	0
2523_2051.las	0	PASS	PASS	PASS	PASS	0
2523_2053.las	0	PASS	PASS	PASS	PASS	0
2523_2055.las	0	PASS	PASS	PASS	PASS	0
2523_2057.las	0	PASS	PASS	PASS	PASS	0
2523_2059.las	0	PASS	PASS	PASS	PASS	0
2523_2061.las	0	PASS	PASS	PASS	PASS	0
2523_2063.las	0	PASS	PASS	PASS	PASS	0
2523_2065.las	0	PASS	PASS	PASS	PASS	0
2523_2067.las	0	PASS	PASS	PASS	PASS	0
2523_2069.las	0	PASS	PASS	PASS	PASS	0
2523_2071.las	0	PASS	PASS	PASS	PASS	0
2523_2073.las	0	PASS	PASS	PASS	PASS	0
2523_2075.las	0	PASS	PASS	PASS	PASS	0
2523_2077.las	0	PASS	PASS	PASS	PASS	0
2523_2079.las	0	PASS	PASS	PASS	PASS	0
2523_2081.las	0	PASS	PASS	PASS	PASS	0
2523_2083.las	0	PASS	PASS	PASS	PASS	0
2523_2085.las	0	PASS	PASS	PASS	PASS	0
2523_2087.las	0	PASS	PASS	PASS	PASS	0
2523_2089.las	0	PASS	PASS	PASS	PASS	0
2523_2091.las	0	PASS	PASS	PASS	PASS	0
2523_2093.las	0	PASS	PASS	PASS	PASS	0
2523_2095.las	0	PASS	PASS	PASS	PASS	0
2523_2097.las	0	PASS	PASS	PASS	PASS	0

DPH-1.2 Report on ASPRS LAS File Format (Tiled Data) - File Integrity - continued

File	Number of Points Outside Extent	Offset To Point Data	Offset To EVLR	Number Of Points	Number of Points by Return	Number of Duplicate Points
2523_2099.las	0	PASS	PASS	PASS	PASS	0
2523_2101.las	0	PASS	PASS	PASS	PASS	0
2523_2103.las	0	PASS	PASS	PASS	PASS	0
2523_2105.las	0	PASS	PASS	PASS	PASS	0
2523_2107.las	0	PASS	PASS	PASS	PASS	0
2523_2109.las	0	PASS	PASS	PASS	PASS	0
2523_2111.las	0	PASS	PASS	PASS	PASS	0
2523_2113.las	0	PASS	PASS	PASS	PASS	0
2523_2115.las	0	PASS	PASS	PASS	PASS	0
2523_2117.las	0	PASS	PASS	PASS	PASS	0
2523_2119.las	0	PASS	PASS	PASS	PASS	0
2523_2121.las	0	PASS	PASS	PASS	PASS	0
2523_2123.las	0	PASS	PASS	PASS	PASS	0
2523_2125.las	0	PASS	PASS	PASS	PASS	0
2523_2127.las	0	PASS	PASS	PASS	PASS	0
2525_2017.las	0	PASS	PASS	PASS	PASS	0
2525_2019.las	0	PASS	PASS	PASS	PASS	0
2525_2021.las	0	PASS	PASS	PASS	PASS	0
2525_2023.las	0	PASS	PASS	PASS	PASS	0
2525_2025.las	0	PASS	PASS	PASS	PASS	0
2525_2027.las	0	PASS	PASS	PASS	PASS	0
2525_2029.las	0	PASS	PASS	PASS	PASS	0
2525_2031.las	0	PASS	PASS	PASS	PASS	0
2525_2033.las	0	PASS	PASS	PASS	PASS	0
2525_2035.las	0	PASS	PASS	PASS	PASS	0
2525_2037.las	0	PASS	PASS	PASS	PASS	0
2525_2039.las	0	PASS	PASS	PASS	PASS	0
2525_2041.las	0	PASS	PASS	PASS	PASS	0
2525_2043.las	0	PASS	PASS	PASS	PASS	0
2525_2045.las	0	PASS	PASS	PASS	PASS	0
2525_2047.las	0	PASS	PASS	PASS	PASS	0
2525_2049.las	0	PASS	PASS	PASS	PASS	0
2525_2051.las	0	PASS	PASS	PASS	PASS	0
2525_2053.las	0	PASS	PASS	PASS	PASS	0
2525_2055.las	0	PASS	PASS	PASS	PASS	0
2525_2057.las	0	PASS	PASS	PASS	PASS	0
2525_2059.las	0	PASS	PASS	PASS	PASS	0
2525_2061.las	0	PASS	PASS	PASS	PASS	0
2525_2063.las	0	PASS	PASS	PASS	PASS	0
2525_2065.las	0	PASS	PASS	PASS	PASS	0
2525_2067.las	0	PASS	PASS	PASS	PASS	0
2525_2069.las	0	PASS	PASS	PASS	PASS	0
2525_2071.las	0	PASS	PASS	PASS	PASS	0
2525_2073.las	0	PASS	PASS	PASS	PASS	0
2525_2075.las	0	PASS	PASS	PASS	PASS	0
2525_2077.las	0	PASS	PASS	PASS	PASS	0
2525_2079.las	0	PASS	PASS	PASS	PASS	0
2525_2081.las	0	PASS	PASS	PASS	PASS	0
2525_2083.las	0	PASS	PASS	PASS	PASS	0

DPH-1.2 Report on ASPRS LAS File Format (Tiled Data) - File Integrity - continued

File	Number of Points Outside Extent	Offset To Point Data	Offset To EVLR	Number Of Points	Number of Points by Return	Number of Duplicate Points
2525_2085.las	0	PASS	PASS	PASS	PASS	0
2525_2087.las	0	PASS	PASS	PASS	PASS	0
2525_2089.las	0	PASS	PASS	PASS	PASS	0
2525_2091.las	0	PASS	PASS	PASS	PASS	0
2525_2093.las	0	PASS	PASS	PASS	PASS	0
2525_2095.las	0	PASS	PASS	PASS	PASS	0
2525_2097.las	0	PASS	PASS	PASS	PASS	0
2525_2099.las	0	PASS	PASS	PASS	PASS	0
2525_2101.las	0	PASS	PASS	PASS	PASS	0
2525_2103.las	0	PASS	PASS	PASS	PASS	0
2525_2105.las	0	PASS	PASS	PASS	PASS	0
2525_2107.las	0	PASS	PASS	PASS	PASS	0
2525_2109.las	0	PASS	PASS	PASS	PASS	0
2525_2111.las	0	PASS	PASS	PASS	PASS	0
2525_2113.las	0	PASS	PASS	PASS	PASS	0
2525_2115.las	0	PASS	PASS	PASS	PASS	0
2525_2117.las	0	PASS	PASS	PASS	PASS	0
2525_2119.las	0	PASS	PASS	PASS	PASS	0
2525_2121.las	0	PASS	PASS	PASS	PASS	0
2525_2123.las	0	PASS	PASS	PASS	PASS	0
2525_2125.las	0	PASS	PASS	PASS	PASS	0
2525_2127.las	0	PASS	PASS	PASS	PASS	0
2527_2017.las	0	PASS	PASS	PASS	PASS	0
2527_2019.las	0	PASS	PASS	PASS	PASS	0
2527_2021.las	0	PASS	PASS	PASS	PASS	0
2527_2023.las	0	PASS	PASS	PASS	PASS	0
2527_2025.las	0	PASS	PASS	PASS	PASS	0
2527_2027.las	0	PASS	PASS	PASS	PASS	0
2527_2029.las	0	PASS	PASS	PASS	PASS	0
2527_2031.las	0	PASS	PASS	PASS	PASS	0
2527_2033.las	0	PASS	PASS	PASS	PASS	0
2527_2035.las	0	PASS	PASS	PASS	PASS	0
2527_2037.las	0	PASS	PASS	PASS	PASS	0
2527_2039.las	0	PASS	PASS	PASS	PASS	0
2527_2041.las	0	PASS	PASS	PASS	PASS	0
2527_2043.las	0	PASS	PASS	PASS	PASS	0
2527_2045.las	0	PASS	PASS	PASS	PASS	0
2527_2047.las	0	PASS	PASS	PASS	PASS	0
2527_2049.las	0	PASS	PASS	PASS	PASS	0
2527_2051.las	0	PASS	PASS	PASS	PASS	0
2527_2053.las	0	PASS	PASS	PASS	PASS	0
2527_2055.las	0	PASS	PASS	PASS	PASS	0
2527_2057.las	0	PASS	PASS	PASS	PASS	0
2527_2059.las	0	PASS	PASS	PASS	PASS	0
2527_2061.las	0	PASS	PASS	PASS	PASS	0
2527_2063.las	0	PASS	PASS	PASS	PASS	0
2527_2065.las	0	PASS	PASS	PASS	PASS	0
2527_2067.las	0	PASS	PASS	PASS	PASS	0
2527_2069.las	0	PASS	PASS	PASS	PASS	0

DPH-1.2 Report on ASPRS LAS File Format (Tiled Data) - File Integrity - continued

File	Number of Points Outside Extent	Offset To Point Data	Offset To EVLR	Number Of Points	Number of Points by Return	Number of Duplicate Points
2527_2071.las	0	PASS	PASS	PASS	PASS	0
2527_2073.las	0	PASS	PASS	PASS	PASS	0
2527_2075.las	0	PASS	PASS	PASS	PASS	0
2527_2077.las	0	PASS	PASS	PASS	PASS	0
2527_2079.las	0	PASS	PASS	PASS	PASS	0
2527_2081.las	0	PASS	PASS	PASS	PASS	0
2527_2083.las	0	PASS	PASS	PASS	PASS	0
2527_2085.las	0	PASS	PASS	PASS	PASS	0
2527_2087.las	0	PASS	PASS	PASS	PASS	0
2527_2089.las	0	PASS	PASS	PASS	PASS	0
2527_2091.las	0	PASS	PASS	PASS	PASS	0
2527_2093.las	0	PASS	PASS	PASS	PASS	0
2527_2095.las	0	PASS	PASS	PASS	PASS	0
2527_2097.las	0	PASS	PASS	PASS	PASS	0
2527_2099.las	0	PASS	PASS	PASS	PASS	0
2527_2101.las	0	PASS	PASS	PASS	PASS	0
2527_2103.las	0	PASS	PASS	PASS	PASS	0
2527_2105.las	0	PASS	PASS	PASS	PASS	0
2527_2107.las	0	PASS	PASS	PASS	PASS	0
2527_2109.las	0	PASS	PASS	PASS	PASS	0
2527_2111.las	0	PASS	PASS	PASS	PASS	0
2527_2113.las	0	PASS	PASS	PASS	PASS	0
2527_2115.las	0	PASS	PASS	PASS	PASS	0
2527_2117.las	0	PASS	PASS	PASS	PASS	0
2527_2119.las	0	PASS	PASS	PASS	PASS	0
2527_2121.las	0	PASS	PASS	PASS	PASS	0
2527_2123.las	0	PASS	PASS	PASS	PASS	0
2527_2125.las	0	PASS	PASS	PASS	PASS	0
2527_2127.las	0	PASS	PASS	PASS	PASS	0
2529_2017.las	0	PASS	PASS	PASS	PASS	0
2529_2019.las	0	PASS	PASS	PASS	PASS	0
2529_2021.las	0	PASS	PASS	PASS	PASS	0
2529_2023.las	0	PASS	PASS	PASS	PASS	0
2529_2025.las	0	PASS	PASS	PASS	PASS	0
2529_2027.las	0	PASS	PASS	PASS	PASS	0
2529_2029.las	0	PASS	PASS	PASS	PASS	0
2529_2031.las	0	PASS	PASS	PASS	PASS	0
2529_2033.las	0	PASS	PASS	PASS	PASS	0
2529_2035.las	0	PASS	PASS	PASS	PASS	0
2529_2037.las	0	PASS	PASS	PASS	PASS	0
2529_2039.las	0	PASS	PASS	PASS	PASS	0
2529_2041.las	0	PASS	PASS	PASS	PASS	0
2529_2043.las	0	PASS	PASS	PASS	PASS	0
2529_2045.las	0	PASS	PASS	PASS	PASS	0
2529_2047.las	0	PASS	PASS	PASS	PASS	0
2529_2049.las	0	PASS	PASS	PASS	PASS	0
2529_2051.las	0	PASS	PASS	PASS	PASS	0
2529_2053.las	0	PASS	PASS	PASS	PASS	0
2529_2055.las	0	PASS	PASS	PASS	PASS	0

DPH-1.2 Report on ASPRS LAS File Format (Tiled Data) - File Integrity - continued

File	Number of Points Outside Extent	Offset To Point Data	Offset To EVLR	Number Of Points	Number of Points by Return	Number of Duplicate Points
2529_2057.las	0	PASS	PASS	PASS	PASS	0
2529_2059.las	0	PASS	PASS	PASS	PASS	0
2529_2061.las	0	PASS	PASS	PASS	PASS	0
2529_2063.las	0	PASS	PASS	PASS	PASS	0
2529_2065.las	0	PASS	PASS	PASS	PASS	0
2529_2067.las	0	PASS	PASS	PASS	PASS	0
2529_2069.las	0	PASS	PASS	PASS	PASS	0
2529_2071.las	0	PASS	PASS	PASS	PASS	0
2529_2073.las	0	PASS	PASS	PASS	PASS	0
2529_2075.las	0	PASS	PASS	PASS	PASS	0
2529_2077.las	0	PASS	PASS	PASS	PASS	0
2529_2079.las	0	PASS	PASS	PASS	PASS	0
2529_2081.las	0	PASS	PASS	PASS	PASS	0
2529_2083.las	0	PASS	PASS	PASS	PASS	0
2529_2085.las	0	PASS	PASS	PASS	PASS	0
2529_2087.las	0	PASS	PASS	PASS	PASS	0
2529_2089.las	0	PASS	PASS	PASS	PASS	0
2529_2091.las	0	PASS	PASS	PASS	PASS	0
2529_2093.las	0	PASS	PASS	PASS	PASS	0
2529_2095.las	0	PASS	PASS	PASS	PASS	0
2529_2097.las	0	PASS	PASS	PASS	PASS	0
2529_2099.las	0	PASS	PASS	PASS	PASS	0
2529_2101.las	0	PASS	PASS	PASS	PASS	0
2529_2103.las	0	PASS	PASS	PASS	PASS	0
2529_2105.las	0	PASS	PASS	PASS	PASS	0
2529_2107.las	0	PASS	PASS	PASS	PASS	0
2529_2109.las	0	PASS	PASS	PASS	PASS	0
2529_2111.las	0	PASS	PASS	PASS	PASS	0
2529_2113.las	0	PASS	PASS	PASS	PASS	0
2529_2115.las	0	PASS	PASS	PASS	PASS	0
2529_2117.las	0	PASS	PASS	PASS	PASS	0
2529_2119.las	0	PASS	PASS	PASS	PASS	0
2529_2121.las	0	PASS	PASS	PASS	PASS	0
2529_2123.las	0	PASS	PASS	PASS	PASS	0
2529_2125.las	0	PASS	PASS	PASS	PASS	0
2529_2127.las	0	PASS	PASS	PASS	PASS	0
2531_2017.las	0	PASS	PASS	PASS	PASS	0
2531_2019.las	0	PASS	PASS	PASS	PASS	0
2531_2021.las	0	PASS	PASS	PASS	PASS	0
2531_2023.las	0	PASS	PASS	PASS	PASS	0
2531_2025.las	0	PASS	PASS	PASS	PASS	0
2531_2027.las	0	PASS	PASS	PASS	PASS	0
2531_2029.las	0	PASS	PASS	PASS	PASS	0
2531_2031.las	0	PASS	PASS	PASS	PASS	0
2531_2033.las	0	PASS	PASS	PASS	PASS	0
2531_2035.las	0	PASS	PASS	PASS	PASS	0
2531_2037.las	0	PASS	PASS	PASS	PASS	0
2531_2039.las	0	PASS	PASS	PASS	PASS	0
2531_2041.las	0	PASS	PASS	PASS	PASS	0

DPH-1.2 Report on ASPRS LAS File Format (Tiled Data) - File Integrity - continued

File	Number of Points Outside Extent	Offset To Point Data	Offset To EVLR	Number Of Points	Number of Points by Return	Number of Duplicate Points
2531_2043.las	0	PASS	PASS	PASS	PASS	0
2531_2045.las	0	PASS	PASS	PASS	PASS	0
2531_2047.las	0	PASS	PASS	PASS	PASS	0
2531_2049.las	0	PASS	PASS	PASS	PASS	0
2531_2051.las	0	PASS	PASS	PASS	PASS	0
2531_2053.las	0	PASS	PASS	PASS	PASS	0
2531_2055.las	0	PASS	PASS	PASS	PASS	0
2531_2057.las	0	PASS	PASS	PASS	PASS	0
2531_2059.las	0	PASS	PASS	PASS	PASS	0
2531_2061.las	0	PASS	PASS	PASS	PASS	0
2531_2063.las	0	PASS	PASS	PASS	PASS	0
2531_2065.las	0	PASS	PASS	PASS	PASS	0
2531_2067.las	0	PASS	PASS	PASS	PASS	0
2531_2069.las	0	PASS	PASS	PASS	PASS	0
2531_2071.las	0	PASS	PASS	PASS	PASS	0
2531_2073.las	0	PASS	PASS	PASS	PASS	0
2531_2075.las	0	PASS	PASS	PASS	PASS	0
2531_2077.las	0	PASS	PASS	PASS	PASS	0
2531_2079.las	0	PASS	PASS	PASS	PASS	0
2531_2081.las	0	PASS	PASS	PASS	PASS	0
2531_2083.las	0	PASS	PASS	PASS	PASS	0
2531_2085.las	0	PASS	PASS	PASS	PASS	0
2531_2087.las	0	PASS	PASS	PASS	PASS	0
2531_2089.las	0	PASS	PASS	PASS	PASS	0
2531_2091.las	0	PASS	PASS	PASS	PASS	0
2531_2093.las	0	PASS	PASS	PASS	PASS	0
2531_2095.las	0	PASS	PASS	PASS	PASS	0
2531_2097.las	0	PASS	PASS	PASS	PASS	0
2531_2099.las	0	PASS	PASS	PASS	PASS	0
2531_2101.las	0	PASS	PASS	PASS	PASS	0
2531_2103.las	0	PASS	PASS	PASS	PASS	0
2531_2105.las	0	PASS	PASS	PASS	PASS	0
2531_2107.las	0	PASS	PASS	PASS	PASS	0
2531_2109.las	0	PASS	PASS	PASS	PASS	0
2531_2111.las	0	PASS	PASS	PASS	PASS	0
2531_2113.las	0	PASS	PASS	PASS	PASS	0
2531_2115.las	0	PASS	PASS	PASS	PASS	0
2531_2117.las	0	PASS	PASS	PASS	PASS	0
2531_2119.las	0	PASS	PASS	PASS	PASS	0
2531_2121.las	0	PASS	PASS	PASS	PASS	0
2531_2123.las	0	PASS	PASS	PASS	PASS	0
2531_2125.las	0	PASS	PASS	PASS	PASS	0
2531_2127.las	0	PASS	PASS	PASS	PASS	0
2533_2017.las	0	PASS	PASS	PASS	PASS	0
2533_2019.las	0	PASS	PASS	PASS	PASS	0
2533_2021.las	0	PASS	PASS	PASS	PASS	0
2533_2023.las	0	PASS	PASS	PASS	PASS	0
2533_2025.las	0	PASS	PASS	PASS	PASS	0
2533_2027.las	0	PASS	PASS	PASS	PASS	0

DPH-1.2 Report on ASPRS LAS File Format (Tiled Data) - File Integrity - continued

File	Number of Points Outside Extent	Offset To Point Data	Offset To EVLR	Number Of Points	Number of Points by Return	Number of Duplicate Points
2533_2029.las	0	PASS	PASS	PASS	PASS	0
2533_2031.las	0	PASS	PASS	PASS	PASS	0
2533_2033.las	0	PASS	PASS	PASS	PASS	0
2533_2035.las	0	PASS	PASS	PASS	PASS	0
2533_2037.las	0	PASS	PASS	PASS	PASS	0
2533_2039.las	0	PASS	PASS	PASS	PASS	0
2533_2041.las	0	PASS	PASS	PASS	PASS	0
2533_2043.las	0	PASS	PASS	PASS	PASS	0
2533_2045.las	0	PASS	PASS	PASS	PASS	0
2533_2047.las	0	PASS	PASS	PASS	PASS	0
2533_2049.las	0	PASS	PASS	PASS	PASS	0
2533_2051.las	0	PASS	PASS	PASS	PASS	0
2533_2053.las	0	PASS	PASS	PASS	PASS	0
2533_2055.las	0	PASS	PASS	PASS	PASS	0
2533_2057.las	0	PASS	PASS	PASS	PASS	0
2533_2059.las	0	PASS	PASS	PASS	PASS	0
2533_2061.las	0	PASS	PASS	PASS	PASS	0
2533_2063.las	0	PASS	PASS	PASS	PASS	0
2533_2065.las	0	PASS	PASS	PASS	PASS	0
2533_2067.las	0	PASS	PASS	PASS	PASS	0
2533_2069.las	0	PASS	PASS	PASS	PASS	0
2533_2071.las	0	PASS	PASS	PASS	PASS	0
2533_2073.las	0	PASS	PASS	PASS	PASS	0
2533_2075.las	0	PASS	PASS	PASS	PASS	0
2533_2077.las	0	PASS	PASS	PASS	PASS	0
2533_2079.las	0	PASS	PASS	PASS	PASS	0
2533_2081.las	0	PASS	PASS	PASS	PASS	0
2533_2083.las	0	PASS	PASS	PASS	PASS	0
2533_2085.las	0	PASS	PASS	PASS	PASS	0
2533_2087.las	0	PASS	PASS	PASS	PASS	0
2533_2089.las	0	PASS	PASS	PASS	PASS	0
2533_2091.las	0	PASS	PASS	PASS	PASS	0
2533_2093.las	0	PASS	PASS	PASS	PASS	0
2533_2095.las	0	PASS	PASS	PASS	PASS	0
2533_2097.las	0	PASS	PASS	PASS	PASS	0
2533_2099.las	0	PASS	PASS	PASS	PASS	0
2533_2101.las	0	PASS	PASS	PASS	PASS	0
2533_2103.las	0	PASS	PASS	PASS	PASS	0
2533_2105.las	0	PASS	PASS	PASS	PASS	0
2533_2107.las	0	PASS	PASS	PASS	PASS	0
2533_2109.las	0	PASS	PASS	PASS	PASS	0
2533_2111.las	0	PASS	PASS	PASS	PASS	0
2533_2113.las	0	PASS	PASS	PASS	PASS	0
2533_2115.las	0	PASS	PASS	PASS	PASS	0
2533_2117.las	0	PASS	PASS	PASS	PASS	0
2533_2119.las	0	PASS	PASS	PASS	PASS	0
2533_2121.las	0	PASS	PASS	PASS	PASS	0
2533_2123.las	0	PASS	PASS	PASS	PASS	0
2533_2125.las	0	PASS	PASS	PASS	PASS	0

DPH-1.2 Report on ASPRS LAS File Format (Tiled Data) - File Integrity - continued

File	Number of Points Outside Extent	Offset To Point Data	Offset To EVLR	Number Of Points	Number of Points by Return	Number of Duplicate Points
2533_2127.las	0	PASS	PASS	PASS	PASS	0
2535_2017.las	0	PASS	PASS	PASS	PASS	0
2535_2019.las	0	PASS	PASS	PASS	PASS	0
2535_2021.las	0	PASS	PASS	PASS	PASS	0
2535_2023.las	0	PASS	PASS	PASS	PASS	0
2535_2025.las	0	PASS	PASS	PASS	PASS	0
2535_2027.las	0	PASS	PASS	PASS	PASS	0
2535_2029.las	0	PASS	PASS	PASS	PASS	0
2535_2031.las	0	PASS	PASS	PASS	PASS	0
2535_2033.las	0	PASS	PASS	PASS	PASS	0
2535_2035.las	0	PASS	PASS	PASS	PASS	0
2535_2037.las	0	PASS	PASS	PASS	PASS	0
2535_2039.las	0	PASS	PASS	PASS	PASS	0
2535_2041.las	0	PASS	PASS	PASS	PASS	0
2535_2043.las	0	PASS	PASS	PASS	PASS	0
2535_2045.las	0	PASS	PASS	PASS	PASS	0
2535_2047.las	0	PASS	PASS	PASS	PASS	0
2535_2049.las	0	PASS	PASS	PASS	PASS	0
2535_2051.las	0	PASS	PASS	PASS	PASS	0
2535_2053.las	0	PASS	PASS	PASS	PASS	0
2535_2055.las	0	PASS	PASS	PASS	PASS	0
2535_2057.las	0	PASS	PASS	PASS	PASS	0
2535_2059.las	0	PASS	PASS	PASS	PASS	0
2535_2061.las	0	PASS	PASS	PASS	PASS	0
2535_2063.las	0	PASS	PASS	PASS	PASS	0
2535_2065.las	0	PASS	PASS	PASS	PASS	0
2535_2067.las	0	PASS	PASS	PASS	PASS	0
2535_2069.las	0	PASS	PASS	PASS	PASS	0
2535_2071.las	0	PASS	PASS	PASS	PASS	0
2535_2073.las	0	PASS	PASS	PASS	PASS	0
2535_2075.las	0	PASS	PASS	PASS	PASS	0
2535_2077.las	0	PASS	PASS	PASS	PASS	0
2535_2079.las	0	PASS	PASS	PASS	PASS	0
2535_2081.las	0	PASS	PASS	PASS	PASS	0
2535_2083.las	0	PASS	PASS	PASS	PASS	0
2535_2085.las	0	PASS	PASS	PASS	PASS	0
2535_2087.las	0	PASS	PASS	PASS	PASS	0
2535_2089.las	0	PASS	PASS	PASS	PASS	0
2535_2091.las	0	PASS	PASS	PASS	PASS	0
2535_2093.las	0	PASS	PASS	PASS	PASS	0
2535_2095.las	0	PASS	PASS	PASS	PASS	0
2535_2097.las	0	PASS	PASS	PASS	PASS	0
2535_2099.las	0	PASS	PASS	PASS	PASS	0
2535_2101.las	0	PASS	PASS	PASS	PASS	0
2535_2103.las	0	PASS	PASS	PASS	PASS	0
2535_2105.las	0	PASS	PASS	PASS	PASS	0
2535_2107.las	0	PASS	PASS	PASS	PASS	0
2535_2109.las	0	PASS	PASS	PASS	PASS	0
2535_2111.las	0	PASS	PASS	PASS	PASS	0

DPH-1.2 Report on ASPRS LAS File Format (Tiled Data) - File Integrity - continued

File	Number of Points Outside Extent	Offset To Point Data	Offset To EVLR	Number Of Points	Number of Points by Return	Number of Duplicate Points
2535_2113.las	0	PASS	PASS	PASS	PASS	0
2535_2115.las	0	PASS	PASS	PASS	PASS	0
2535_2117.las	0	PASS	PASS	PASS	PASS	0
2535_2119.las	0	PASS	PASS	PASS	PASS	0
2535_2121.las	0	PASS	PASS	PASS	PASS	0
2535_2123.las	0	PASS	PASS	PASS	PASS	0
2535_2125.las	0	PASS	PASS	PASS	PASS	0
2535_2127.las	0	PASS	PASS	PASS	PASS	0
2537_2017.las	0	PASS	PASS	PASS	PASS	0
2537_2019.las	0	PASS	PASS	PASS	PASS	0
2537_2021.las	0	PASS	PASS	PASS	PASS	0
2537_2023.las	0	PASS	PASS	PASS	PASS	0
2537_2025.las	0	PASS	PASS	PASS	PASS	0
2537_2027.las	0	PASS	PASS	PASS	PASS	0
2537_2029.las	0	PASS	PASS	PASS	PASS	0
2537_2031.las	0	PASS	PASS	PASS	PASS	0
2537_2033.las	0	PASS	PASS	PASS	PASS	0
2537_2035.las	0	PASS	PASS	PASS	PASS	0
2537_2037.las	0	PASS	PASS	PASS	PASS	0
2537_2039.las	0	PASS	PASS	PASS	PASS	0
2537_2041.las	0	PASS	PASS	PASS	PASS	0
2537_2043.las	0	PASS	PASS	PASS	PASS	0
2537_2045.las	0	PASS	PASS	PASS	PASS	0
2537_2047.las	0	PASS	PASS	PASS	PASS	0
2537_2049.las	0	PASS	PASS	PASS	PASS	0
2537_2051.las	0	PASS	PASS	PASS	PASS	0
2537_2053.las	0	PASS	PASS	PASS	PASS	0
2537_2055.las	0	PASS	PASS	PASS	PASS	0
2537_2057.las	0	PASS	PASS	PASS	PASS	0
2537_2059.las	0	PASS	PASS	PASS	PASS	0
2537_2061.las	0	PASS	PASS	PASS	PASS	0
2537_2063.las	0	PASS	PASS	PASS	PASS	0
2537_2065.las	0	PASS	PASS	PASS	PASS	0
2537_2067.las	0	PASS	PASS	PASS	PASS	0
2537_2069.las	0	PASS	PASS	PASS	PASS	0
2537_2071.las	0	PASS	PASS	PASS	PASS	0
2537_2073.las	0	PASS	PASS	PASS	PASS	0
2537_2075.las	0	PASS	PASS	PASS	PASS	0
2537_2077.las	0	PASS	PASS	PASS	PASS	0
2537_2079.las	0	PASS	PASS	PASS	PASS	0
2537_2081.las	0	PASS	PASS	PASS	PASS	0
2537_2083.las	0	PASS	PASS	PASS	PASS	0
2537_2085.las	0	PASS	PASS	PASS	PASS	0
2537_2087.las	0	PASS	PASS	PASS	PASS	0
2537_2089.las	0	PASS	PASS	PASS	PASS	0
2537_2091.las	0	PASS	PASS	PASS	PASS	0
2537_2093.las	0	PASS	PASS	PASS	PASS	0
2537_2095.las	0	PASS	PASS	PASS	PASS	0
2537_2097.las	0	PASS	PASS	PASS	PASS	0

DPH-1.2 Report on ASPRS LAS File Format (Tiled Data) - File Integrity - continued

File	Number of Points Outside Extent	Offset To Point Data	Offset To EVLR	Number Of Points	Number of Points by Return	Number of Duplicate Points
2537_2099.las	0	PASS	PASS	PASS	PASS	0
2537_2101.las	0	PASS	PASS	PASS	PASS	0
2537_2103.las	0	PASS	PASS	PASS	PASS	0
2537_2105.las	0	PASS	PASS	PASS	PASS	0
2537_2107.las	0	PASS	PASS	PASS	PASS	0
2537_2109.las	0	PASS	PASS	PASS	PASS	0
2537_2111.las	0	PASS	PASS	PASS	PASS	0
2537_2113.las	0	PASS	PASS	PASS	PASS	0
2537_2115.las	0	PASS	PASS	PASS	PASS	0
2537_2117.las	0	PASS	PASS	PASS	PASS	0
2537_2119.las	0	PASS	PASS	PASS	PASS	0
2537_2121.las	0	PASS	PASS	PASS	PASS	0
2537_2123.las	0	PASS	PASS	PASS	PASS	0
2537_2125.las	0	PASS	PASS	PASS	PASS	0
2537_2127.las	0	PASS	PASS	PASS	PASS	0
2539_2017.las	0	PASS	PASS	PASS	PASS	0
2539_2019.las	0	PASS	PASS	PASS	PASS	0
2539_2021.las	0	PASS	PASS	PASS	PASS	0
2539_2023.las	0	PASS	PASS	PASS	PASS	0
2539_2025.las	0	PASS	PASS	PASS	PASS	0
2539_2027.las	0	PASS	PASS	PASS	PASS	0
2539_2029.las	0	PASS	PASS	PASS	PASS	0
2539_2031.las	0	PASS	PASS	PASS	PASS	0
2539_2033.las	0	PASS	PASS	PASS	PASS	0
2539_2035.las	0	PASS	PASS	PASS	PASS	0
2539_2037.las	0	PASS	PASS	PASS	PASS	0
2539_2039.las	0	PASS	PASS	PASS	PASS	0
2539_2041.las	0	PASS	PASS	PASS	PASS	0
2539_2043.las	0	PASS	PASS	PASS	PASS	0
2539_2045.las	0	PASS	PASS	PASS	PASS	0
2539_2047.las	0	PASS	PASS	PASS	PASS	0
2539_2049.las	0	PASS	PASS	PASS	PASS	0
2539_2051.las	0	PASS	PASS	PASS	PASS	0
2539_2053.las	0	PASS	PASS	PASS	PASS	0
2539_2055.las	0	PASS	PASS	PASS	PASS	0
2539_2057.las	0	PASS	PASS	PASS	PASS	0
2539_2059.las	0	PASS	PASS	PASS	PASS	0
2539_2061.las	0	PASS	PASS	PASS	PASS	0
2539_2063.las	0	PASS	PASS	PASS	PASS	0
2539_2065.las	0	PASS	PASS	PASS	PASS	0
2539_2067.las	0	PASS	PASS	PASS	PASS	0
2539_2069.las	0	PASS	PASS	PASS	PASS	0
2539_2071.las	0	PASS	PASS	PASS	PASS	0
2539_2073.las	0	PASS	PASS	PASS	PASS	0
2539_2075.las	0	PASS	PASS	PASS	PASS	0
2539_2077.las	0	PASS	PASS	PASS	PASS	0
2539_2079.las	0	PASS	PASS	PASS	PASS	0
2539_2081.las	0	PASS	PASS	PASS	PASS	0
2539_2083.las	0	PASS	PASS	PASS	PASS	0

DPH-1.2 Report on ASPRS LAS File Format (Tiled Data) - File Integrity - continued

File	Number of Points Outside Extent	Offset To Point Data	Offset To EVLR	Number Of Points	Number of Points by Return	Number of Duplicate Points
2539_2085.las	0	PASS	PASS	PASS	PASS	0
2539_2087.las	0	PASS	PASS	PASS	PASS	0
2539_2089.las	0	PASS	PASS	PASS	PASS	0
2539_2091.las	0	PASS	PASS	PASS	PASS	0
2539_2093.las	0	PASS	PASS	PASS	PASS	0
2539_2095.las	0	PASS	PASS	PASS	PASS	0
2539_2097.las	0	PASS	PASS	PASS	PASS	0
2539_2099.las	0	PASS	PASS	PASS	PASS	0
2539_2101.las	0	PASS	PASS	PASS	PASS	0
2539_2103.las	0	PASS	PASS	PASS	PASS	0
2539_2105.las	0	PASS	PASS	PASS	PASS	0
2539_2107.las	0	PASS	PASS	PASS	PASS	0
2539_2109.las	0	PASS	PASS	PASS	PASS	0
2539_2111.las	0	PASS	PASS	PASS	PASS	0
2539_2113.las	0	PASS	PASS	PASS	PASS	0
2539_2115.las	0	PASS	PASS	PASS	PASS	0
2539_2117.las	0	PASS	PASS	PASS	PASS	0
2539_2119.las	0	PASS	PASS	PASS	PASS	0
2539_2121.las	0	PASS	PASS	PASS	PASS	0
2539_2123.las	0	PASS	PASS	PASS	PASS	0
2539_2125.las	0	PASS	PASS	PASS	PASS	0
2539_2127.las	0	PASS	PASS	PASS	PASS	0
2541_2017.las	0	PASS	PASS	PASS	PASS	0
2541_2019.las	0	PASS	PASS	PASS	PASS	0
2541_2021.las	0	PASS	PASS	PASS	PASS	0
2541_2023.las	0	PASS	PASS	PASS	PASS	0
2541_2025.las	0	PASS	PASS	PASS	PASS	0
2541_2027.las	0	PASS	PASS	PASS	PASS	0
2541_2029.las	0	PASS	PASS	PASS	PASS	0
2541_2031.las	0	PASS	PASS	PASS	PASS	0
2541_2033.las	0	PASS	PASS	PASS	PASS	0
2541_2035.las	0	PASS	PASS	PASS	PASS	0
2541_2037.las	0	PASS	PASS	PASS	PASS	0
2541_2039.las	0	PASS	PASS	PASS	PASS	0
2541_2041.las	0	PASS	PASS	PASS	PASS	0
2541_2043.las	0	PASS	PASS	PASS	PASS	0
2541_2045.las	0	PASS	PASS	PASS	PASS	0
2541_2047.las	0	PASS	PASS	PASS	PASS	0
2541_2049.las	0	PASS	PASS	PASS	PASS	0
2541_2051.las	0	PASS	PASS	PASS	PASS	0
2541_2053.las	0	PASS	PASS	PASS	PASS	0
2541_2055.las	0	PASS	PASS	PASS	PASS	0
2541_2057.las	0	PASS	PASS	PASS	PASS	0
2541_2059.las	0	PASS	PASS	PASS	PASS	0
2541_2061.las	0	PASS	PASS	PASS	PASS	0
2541_2063.las	0	PASS	PASS	PASS	PASS	0
2541_2065.las	0	PASS	PASS	PASS	PASS	0
2541_2067.las	0	PASS	PASS	PASS	PASS	0
2541_2069.las	0	PASS	PASS	PASS	PASS	0

DPH-1.2 Report on ASPRS LAS File Format (Tiled Data) - File Integrity - continued

File	Number of Points Outside Extent	Offset To Point Data	Offset To EVLR	Number Of Points	Number of Points by Return	Number of Duplicate Points
2541_2071.las	0	PASS	PASS	PASS	PASS	0
2541_2073.las	0	PASS	PASS	PASS	PASS	0
2541_2075.las	0	PASS	PASS	PASS	PASS	0
2541_2077.las	0	PASS	PASS	PASS	PASS	0
2541_2079.las	0	PASS	PASS	PASS	PASS	0
2541_2081.las	0	PASS	PASS	PASS	PASS	0
2541_2083.las	0	PASS	PASS	PASS	PASS	0
2541_2085.las	0	PASS	PASS	PASS	PASS	0
2541_2087.las	0	PASS	PASS	PASS	PASS	0
2541_2089.las	0	PASS	PASS	PASS	PASS	0
2541_2091.las	0	PASS	PASS	PASS	PASS	0
2541_2093.las	0	PASS	PASS	PASS	PASS	0
2541_2095.las	0	PASS	PASS	PASS	PASS	0
2541_2097.las	0	PASS	PASS	PASS	PASS	0
2541_2099.las	0	PASS	PASS	PASS	PASS	0
2541_2101.las	0	PASS	PASS	PASS	PASS	0
2541_2103.las	0	PASS	PASS	PASS	PASS	0
2541_2105.las	0	PASS	PASS	PASS	PASS	0
2541_2107.las	0	PASS	PASS	PASS	PASS	0
2541_2109.las	0	PASS	PASS	PASS	PASS	0
2541_2111.las	0	PASS	PASS	PASS	PASS	0
2541_2113.las	0	PASS	PASS	PASS	PASS	0
2541_2115.las	0	PASS	PASS	PASS	PASS	0
2541_2117.las	0	PASS	PASS	PASS	PASS	0
2541_2119.las	0	PASS	PASS	PASS	PASS	0
2541_2121.las	0	PASS	PASS	PASS	PASS	0
2541_2123.las	0	PASS	PASS	PASS	PASS	0
2541_2125.las	0	PASS	PASS	PASS	PASS	0
2541_2127.las	0	PASS	PASS	PASS	PASS	0
2543_2017.las	0	PASS	PASS	PASS	PASS	0
2543_2019.las	0	PASS	PASS	PASS	PASS	0
2543_2021.las	0	PASS	PASS	PASS	PASS	0
2543_2023.las	0	PASS	PASS	PASS	PASS	0
2543_2025.las	0	PASS	PASS	PASS	PASS	0
2543_2027.las	0	PASS	PASS	PASS	PASS	0
2543_2029.las	0	PASS	PASS	PASS	PASS	0
2543_2031.las	0	PASS	PASS	PASS	PASS	0
2543_2033.las	0	PASS	PASS	PASS	PASS	0
2543_2035.las	0	PASS	PASS	PASS	PASS	0
2543_2037.las	0	PASS	PASS	PASS	PASS	0
2543_2039.las	0	PASS	PASS	PASS	PASS	0
2543_2041.las	0	PASS	PASS	PASS	PASS	0
2543_2043.las	0	PASS	PASS	PASS	PASS	0
2543_2045.las	0	PASS	PASS	PASS	PASS	0
2543_2047.las	0	PASS	PASS	PASS	PASS	0
2543_2049.las	0	PASS	PASS	PASS	PASS	0
2543_2051.las	0	PASS	PASS	PASS	PASS	0
2543_2053.las	0	PASS	PASS	PASS	PASS	0
2543_2055.las	0	PASS	PASS	PASS	PASS	0

DPH-1.2 Report on ASPRS LAS File Format (Tiled Data) - File Integrity - continued

File	Number of Points Outside Extent	Offset To Point Data	Offset To EVLR	Number Of Points	Number of Points by Return	Number of Duplicate Points
2543_2057.las	0	PASS	PASS	PASS	PASS	0
2543_2059.las	0	PASS	PASS	PASS	PASS	0
2543_2061.las	0	PASS	PASS	PASS	PASS	0
2543_2063.las	0	PASS	PASS	PASS	PASS	0
2543_2065.las	0	PASS	PASS	PASS	PASS	0
2543_2067.las	0	PASS	PASS	PASS	PASS	0
2543_2069.las	0	PASS	PASS	PASS	PASS	0
2543_2071.las	0	PASS	PASS	PASS	PASS	0
2543_2073.las	0	PASS	PASS	PASS	PASS	0
2543_2075.las	0	PASS	PASS	PASS	PASS	0
2543_2077.las	0	PASS	PASS	PASS	PASS	0
2543_2079.las	0	PASS	PASS	PASS	PASS	0
2543_2081.las	0	PASS	PASS	PASS	PASS	0
2543_2083.las	0	PASS	PASS	PASS	PASS	0
2543_2085.las	0	PASS	PASS	PASS	PASS	0
2543_2087.las	0	PASS	PASS	PASS	PASS	0
2543_2089.las	0	PASS	PASS	PASS	PASS	0
2543_2091.las	0	PASS	PASS	PASS	PASS	0
2543_2093.las	0	PASS	PASS	PASS	PASS	0
2543_2095.las	0	PASS	PASS	PASS	PASS	0
2543_2097.las	0	PASS	PASS	PASS	PASS	0
2543_2099.las	0	PASS	PASS	PASS	PASS	0
2543_2101.las	0	PASS	PASS	PASS	PASS	0
2543_2103.las	0	PASS	PASS	PASS	PASS	0
2543_2105.las	0	PASS	PASS	PASS	PASS	0
2543_2107.las	0	PASS	PASS	PASS	PASS	0
2543_2109.las	0	PASS	PASS	PASS	PASS	0
2543_2111.las	0	PASS	PASS	PASS	PASS	0
2543_2113.las	0	PASS	PASS	PASS	PASS	0
2543_2115.las	0	PASS	PASS	PASS	PASS	0
2543_2117.las	0	PASS	PASS	PASS	PASS	0
2543_2119.las	0	PASS	PASS	PASS	PASS	0
2543_2121.las	0	PASS	PASS	PASS	PASS	0
2543_2123.las	0	PASS	PASS	PASS	PASS	0
2543_2125.las	0	PASS	PASS	PASS	PASS	0
2543_2127.las	0	PASS	PASS	PASS	PASS	0
2545_2017.las	0	PASS	PASS	PASS	PASS	0
2545_2019.las	0	PASS	PASS	PASS	PASS	0
2545_2021.las	0	PASS	PASS	PASS	PASS	0
2545_2023.las	0	PASS	PASS	PASS	PASS	0
2545_2025.las	0	PASS	PASS	PASS	PASS	0
2545_2027.las	0	PASS	PASS	PASS	PASS	0
2545_2029.las	0	PASS	PASS	PASS	PASS	0
2545_2031.las	0	PASS	PASS	PASS	PASS	0
2545_2033.las	0	PASS	PASS	PASS	PASS	0
2545_2035.las	0	PASS	PASS	PASS	PASS	0
2545_2037.las	0	PASS	PASS	PASS	PASS	0
2545_2039.las	0	PASS	PASS	PASS	PASS	0
2545_2041.las	0	PASS	PASS	PASS	PASS	0

DPH-1.2 Report on ASPRS LAS File Format (Tiled Data) - File Integrity - continued

File	Number of Points Outside Extent	Offset To Point Data	Offset To EVLR	Number Of Points	Number of Points by Return	Number of Duplicate Points
2545_2043.las	0	PASS	PASS	PASS	PASS	0
2545_2045.las	0	PASS	PASS	PASS	PASS	0
2545_2047.las	0	PASS	PASS	PASS	PASS	0
2545_2049.las	0	PASS	PASS	PASS	PASS	0
2545_2051.las	0	PASS	PASS	PASS	PASS	0
2545_2053.las	0	PASS	PASS	PASS	PASS	0
2545_2055.las	0	PASS	PASS	PASS	PASS	0
2545_2057.las	0	PASS	PASS	PASS	PASS	0
2545_2059.las	0	PASS	PASS	PASS	PASS	0
2545_2061.las	0	PASS	PASS	PASS	PASS	0
2545_2063.las	0	PASS	PASS	PASS	PASS	0
2545_2065.las	0	PASS	PASS	PASS	PASS	0
2545_2067.las	0	PASS	PASS	PASS	PASS	0
2545_2069.las	0	PASS	PASS	PASS	PASS	0
2545_2071.las	0	PASS	PASS	PASS	PASS	0
2545_2073.las	0	PASS	PASS	PASS	PASS	0
2545_2075.las	0	PASS	PASS	PASS	PASS	0
2545_2077.las	0	PASS	PASS	PASS	PASS	0
2545_2079.las	0	PASS	PASS	PASS	PASS	0
2545_2081.las	0	PASS	PASS	PASS	PASS	0
2545_2083.las	0	PASS	PASS	PASS	PASS	0
2545_2085.las	0	PASS	PASS	PASS	PASS	0
2545_2087.las	0	PASS	PASS	PASS	PASS	0
2545_2089.las	0	PASS	PASS	PASS	PASS	0
2545_2091.las	0	PASS	PASS	PASS	PASS	0
2545_2093.las	0	PASS	PASS	PASS	PASS	0
2545_2095.las	0	PASS	PASS	PASS	PASS	0
2545_2097.las	0	PASS	PASS	PASS	PASS	0
2545_2099.las	0	PASS	PASS	PASS	PASS	0
2545_2101.las	0	PASS	PASS	PASS	PASS	0
2545_2103.las	0	PASS	PASS	PASS	PASS	0
2545_2105.las	0	PASS	PASS	PASS	PASS	0
2545_2107.las	0	PASS	PASS	PASS	PASS	0
2545_2109.las	0	PASS	PASS	PASS	PASS	0
2545_2111.las	0	PASS	PASS	PASS	PASS	0
2545_2113.las	0	PASS	PASS	PASS	PASS	0
2545_2115.las	0	PASS	PASS	PASS	PASS	0
2545_2117.las	0	PASS	PASS	PASS	PASS	0
2545_2119.las	0	PASS	PASS	PASS	PASS	0
2545_2121.las	0	PASS	PASS	PASS	PASS	0
2545_2123.las	0	PASS	PASS	PASS	PASS	0
2545_2125.las	0	PASS	PASS	PASS	PASS	0
2545_2127.las	0	PASS	PASS	PASS	PASS	0
2547_2017.las	0	PASS	PASS	PASS	PASS	0
2547_2019.las	0	PASS	PASS	PASS	PASS	0
2547_2021.las	0	PASS	PASS	PASS	PASS	0
2547_2023.las	0	PASS	PASS	PASS	PASS	0
2547_2025.las	0	PASS	PASS	PASS	PASS	0
2547_2027.las	0	PASS	PASS	PASS	PASS	0

DPH-1.2 Report on ASPRS LAS File Format (Tiled Data) - File Integrity - continued

File	Number of Points Outside Extent	Offset To Point Data	Offset To EVLR	Number Of Points	Number of Points by Return	Number of Duplicate Points
2547_2029.las	0	PASS	PASS	PASS	PASS	0
2547_2031.las	0	PASS	PASS	PASS	PASS	0
2547_2033.las	0	PASS	PASS	PASS	PASS	0
2547_2035.las	0	PASS	PASS	PASS	PASS	0
2547_2037.las	0	PASS	PASS	PASS	PASS	0
2547_2039.las	0	PASS	PASS	PASS	PASS	0
2547_2041.las	0	PASS	PASS	PASS	PASS	0
2547_2043.las	0	PASS	PASS	PASS	PASS	0
2547_2045.las	0	PASS	PASS	PASS	PASS	0
2547_2047.las	0	PASS	PASS	PASS	PASS	0
2547_2049.las	0	PASS	PASS	PASS	PASS	0
2547_2051.las	0	PASS	PASS	PASS	PASS	0
2547_2053.las	0	PASS	PASS	PASS	PASS	0
2547_2055.las	0	PASS	PASS	PASS	PASS	0
2547_2057.las	0	PASS	PASS	PASS	PASS	0
2547_2059.las	0	PASS	PASS	PASS	PASS	0
2547_2061.las	0	PASS	PASS	PASS	PASS	0
2547_2063.las	0	PASS	PASS	PASS	PASS	0
2547_2065.las	0	PASS	PASS	PASS	PASS	0
2547_2067.las	0	PASS	PASS	PASS	PASS	0
2547_2069.las	0	PASS	PASS	PASS	PASS	0
2547_2071.las	0	PASS	PASS	PASS	PASS	0
2547_2073.las	0	PASS	PASS	PASS	PASS	0
2547_2075.las	0	PASS	PASS	PASS	PASS	0
2547_2077.las	0	PASS	PASS	PASS	PASS	0
2547_2079.las	0	PASS	PASS	PASS	PASS	0
2547_2081.las	0	PASS	PASS	PASS	PASS	0
2547_2083.las	0	PASS	PASS	PASS	PASS	0
2547_2085.las	0	PASS	PASS	PASS	PASS	0
2547_2087.las	0	PASS	PASS	PASS	PASS	0
2547_2089.las	0	PASS	PASS	PASS	PASS	0
2547_2091.las	0	PASS	PASS	PASS	PASS	0
2547_2093.las	0	PASS	PASS	PASS	PASS	0
2547_2095.las	0	PASS	PASS	PASS	PASS	0
2547_2097.las	0	PASS	PASS	PASS	PASS	0
2547_2099.las	0	PASS	PASS	PASS	PASS	0
2547_2101.las	0	PASS	PASS	PASS	PASS	0
2547_2103.las	0	PASS	PASS	PASS	PASS	0
2547_2105.las	0	PASS	PASS	PASS	PASS	0
2547_2107.las	0	PASS	PASS	PASS	PASS	0
2547_2109.las	0	PASS	PASS	PASS	PASS	0
2547_2111.las	0	PASS	PASS	PASS	PASS	0
2547_2113.las	0	PASS	PASS	PASS	PASS	0
2547_2115.las	0	PASS	PASS	PASS	PASS	0
2547_2117.las	0	PASS	PASS	PASS	PASS	0
2547_2119.las	0	PASS	PASS	PASS	PASS	0
2547_2121.las	0	PASS	PASS	PASS	PASS	0
2547_2123.las	0	PASS	PASS	PASS	PASS	0
2547_2125.las	0	PASS	PASS	PASS	PASS	0

DPH-1.2 Report on ASPRS LAS File Format (Tiled Data) - File Integrity - continued

File	Number of Points Outside Extent	Offset To Point Data	Offset To EVLR	Number Of Points	Number of Points by Return	Number of Duplicate Points
2547_2127.las	0	PASS	PASS	PASS	PASS	0
2549_2017.las	0	PASS	PASS	PASS	PASS	0
2549_2019.las	0	PASS	PASS	PASS	PASS	0
2549_2021.las	0	PASS	PASS	PASS	PASS	0
2549_2023.las	0	PASS	PASS	PASS	PASS	0
2549_2025.las	0	PASS	PASS	PASS	PASS	0
2549_2027.las	0	PASS	PASS	PASS	PASS	0
2549_2029.las	0	PASS	PASS	PASS	PASS	0
2549_2031.las	0	PASS	PASS	PASS	PASS	0
2549_2033.las	0	PASS	PASS	PASS	PASS	0
2549_2035.las	0	PASS	PASS	PASS	PASS	0
2549_2037.las	0	PASS	PASS	PASS	PASS	0
2549_2039.las	0	PASS	PASS	PASS	PASS	0
2549_2041.las	0	PASS	PASS	PASS	PASS	0
2549_2043.las	0	PASS	PASS	PASS	PASS	0
2549_2045.las	0	PASS	PASS	PASS	PASS	0
2549_2047.las	0	PASS	PASS	PASS	PASS	0
2549_2049.las	0	PASS	PASS	PASS	PASS	0
2549_2051.las	0	PASS	PASS	PASS	PASS	0
2549_2053.las	0	PASS	PASS	PASS	PASS	0
2549_2055.las	0	PASS	PASS	PASS	PASS	0
2549_2057.las	0	PASS	PASS	PASS	PASS	0
2549_2059.las	0	PASS	PASS	PASS	PASS	0
2549_2061.las	0	PASS	PASS	PASS	PASS	0
2549_2063.las	0	PASS	PASS	PASS	PASS	0
2549_2065.las	0	PASS	PASS	PASS	PASS	0
2549_2067.las	0	PASS	PASS	PASS	PASS	0
2549_2069.las	0	PASS	PASS	PASS	PASS	0
2549_2071.las	0	PASS	PASS	PASS	PASS	0
2549_2073.las	0	PASS	PASS	PASS	PASS	0
2549_2075.las	0	PASS	PASS	PASS	PASS	0
2549_2077.las	0	PASS	PASS	PASS	PASS	0
2549_2079.las	0	PASS	PASS	PASS	PASS	0
2549_2081.las	0	PASS	PASS	PASS	PASS	0
2549_2083.las	0	PASS	PASS	PASS	PASS	0
2549_2085.las	0	PASS	PASS	PASS	PASS	0
2549_2087.las	0	PASS	PASS	PASS	PASS	0
2549_2089.las	0	PASS	PASS	PASS	PASS	0
2549_2091.las	0	PASS	PASS	PASS	PASS	0
2549_2093.las	0	PASS	PASS	PASS	PASS	0
2549_2095.las	0	PASS	PASS	PASS	PASS	0
2549_2097.las	0	PASS	PASS	PASS	PASS	0
2549_2099.las	0	PASS	PASS	PASS	PASS	0
2549_2101.las	0	PASS	PASS	PASS	PASS	0
2549_2103.las	0	PASS	PASS	PASS	PASS	0
2549_2105.las	0	PASS	PASS	PASS	PASS	0
2549_2107.las	0	PASS	PASS	PASS	PASS	0
2549_2109.las	0	PASS	PASS	PASS	PASS	0
2549_2111.las	0	PASS	PASS	PASS	PASS	0

DPH-1.2 Report on ASPRS LAS File Format (Tiled Data) - File Integrity - continued

File	Number of Points Outside Extent	Offset To Point Data	Offset To EVLR	Number Of Points	Number of Points by Return	Number of Duplicate Points
2549_2113.las	0	PASS	PASS	PASS	PASS	0
2549_2115.las	0	PASS	PASS	PASS	PASS	0
2549_2117.las	0	PASS	PASS	PASS	PASS	0
2549_2119.las	0	PASS	PASS	PASS	PASS	0
2549_2121.las	0	PASS	PASS	PASS	PASS	0
2549_2123.las	0	PASS	PASS	PASS	PASS	0
2549_2125.las	0	PASS	PASS	PASS	PASS	0
2549_2127.las	0	PASS	PASS	PASS	PASS	0
2551_2017.las	0	PASS	PASS	PASS	PASS	0
2551_2019.las	0	PASS	PASS	PASS	PASS	0
2551_2021.las	0	PASS	PASS	PASS	PASS	0
2551_2023.las	0	PASS	PASS	PASS	PASS	0
2551_2025.las	0	PASS	PASS	PASS	PASS	0
2551_2027.las	0	PASS	PASS	PASS	PASS	0
2551_2029.las	0	PASS	PASS	PASS	PASS	0
2551_2031.las	0	PASS	PASS	PASS	PASS	0
2551_2033.las	0	PASS	PASS	PASS	PASS	0
2551_2035.las	0	PASS	PASS	PASS	PASS	0
2551_2037.las	0	PASS	PASS	PASS	PASS	0
2551_2039.las	0	PASS	PASS	PASS	PASS	0
2551_2041.las	0	PASS	PASS	PASS	PASS	0
2551_2043.las	0	PASS	PASS	PASS	PASS	0
2551_2045.las	0	PASS	PASS	PASS	PASS	0
2551_2047.las	0	PASS	PASS	PASS	PASS	0
2551_2049.las	0	PASS	PASS	PASS	PASS	0
2551_2051.las	0	PASS	PASS	PASS	PASS	0
2551_2053.las	0	PASS	PASS	PASS	PASS	0
2551_2055.las	0	PASS	PASS	PASS	PASS	0
2551_2057.las	0	PASS	PASS	PASS	PASS	0
2551_2059.las	0	PASS	PASS	PASS	PASS	0
2551_2061.las	0	PASS	PASS	PASS	PASS	0
2551_2063.las	0	PASS	PASS	PASS	PASS	0
2551_2065.las	0	PASS	PASS	PASS	PASS	0
2551_2067.las	0	PASS	PASS	PASS	PASS	0
2551_2069.las	0	PASS	PASS	PASS	PASS	0
2551_2071.las	0	PASS	PASS	PASS	PASS	0
2551_2073.las	0	PASS	PASS	PASS	PASS	0
2551_2075.las	0	PASS	PASS	PASS	PASS	0
2551_2077.las	0	PASS	PASS	PASS	PASS	0
2551_2079.las	0	PASS	PASS	PASS	PASS	0
2551_2081.las	0	PASS	PASS	PASS	PASS	0
2551_2083.las	0	PASS	PASS	PASS	PASS	0
2551_2085.las	0	PASS	PASS	PASS	PASS	0
2551_2087.las	0	PASS	PASS	PASS	PASS	0
2551_2089.las	0	PASS	PASS	PASS	PASS	0
2551_2091.las	0	PASS	PASS	PASS	PASS	0
2551_2093.las	0	PASS	PASS	PASS	PASS	0
2551_2095.las	0	PASS	PASS	PASS	PASS	0
2551_2097.las	0	PASS	PASS	PASS	PASS	0

DPH-1.2 Report on ASPRS LAS File Format (Tiled Data) - File Integrity - continued

File	Number of Points Outside Extent	Offset To Point Data	Offset To EVLR	Number Of Points	Number of Points by Return	Number of Duplicate Points
2551_2099.las	0	PASS	PASS	PASS	PASS	0
2551_2101.las	0	PASS	PASS	PASS	PASS	0
2551_2103.las	0	PASS	PASS	PASS	PASS	0
2551_2105.las	0	PASS	PASS	PASS	PASS	0
2551_2107.las	0	PASS	PASS	PASS	PASS	0
2551_2109.las	0	PASS	PASS	PASS	PASS	0
2551_2111.las	0	PASS	PASS	PASS	PASS	0
2551_2113.las	0	PASS	PASS	PASS	PASS	0
2551_2115.las	0	PASS	PASS	PASS	PASS	0
2551_2117.las	0	PASS	PASS	PASS	PASS	0
2551_2119.las	0	PASS	PASS	PASS	PASS	0
2551_2121.las	0	PASS	PASS	PASS	PASS	0
2551_2123.las	0	PASS	PASS	PASS	PASS	0
2551_2125.las	0	PASS	PASS	PASS	PASS	0
2551_2127.las	0	PASS	PASS	PASS	PASS	0
2553_2017.las	0	PASS	PASS	PASS	PASS	0
2553_2019.las	0	PASS	PASS	PASS	PASS	0
2553_2021.las	0	PASS	PASS	PASS	PASS	0
2553_2023.las	0	PASS	PASS	PASS	PASS	0
2553_2025.las	0	PASS	PASS	PASS	PASS	0
2553_2027.las	0	PASS	PASS	PASS	PASS	0
2553_2029.las	0	PASS	PASS	PASS	PASS	0
2553_2031.las	0	PASS	PASS	PASS	PASS	0
2553_2033.las	0	PASS	PASS	PASS	PASS	0
2553_2035.las	0	PASS	PASS	PASS	PASS	0
2553_2037.las	0	PASS	PASS	PASS	PASS	0
2553_2039.las	0	PASS	PASS	PASS	PASS	0
2553_2041.las	0	PASS	PASS	PASS	PASS	0
2553_2043.las	0	PASS	PASS	PASS	PASS	0
2553_2045.las	0	PASS	PASS	PASS	PASS	0
2553_2047.las	0	PASS	PASS	PASS	PASS	0
2553_2049.las	0	PASS	PASS	PASS	PASS	0
2553_2051.las	0	PASS	PASS	PASS	PASS	0
2553_2053.las	0	PASS	PASS	PASS	PASS	0
2553_2055.las	0	PASS	PASS	PASS	PASS	0
2553_2057.las	0	PASS	PASS	PASS	PASS	0
2553_2059.las	0	PASS	PASS	PASS	PASS	0
2553_2061.las	0	PASS	PASS	PASS	PASS	0
2553_2063.las	0	PASS	PASS	PASS	PASS	0
2553_2065.las	0	PASS	PASS	PASS	PASS	0
2553_2067.las	0	PASS	PASS	PASS	PASS	0
2553_2069.las	0	PASS	PASS	PASS	PASS	0
2553_2071.las	0	PASS	PASS	PASS	PASS	0
2553_2073.las	0	PASS	PASS	PASS	PASS	0
2553_2075.las	0	PASS	PASS	PASS	PASS	0
2553_2077.las	0	PASS	PASS	PASS	PASS	0
2553_2079.las	0	PASS	PASS	PASS	PASS	0
2553_2081.las	0	PASS	PASS	PASS	PASS	0
2553_2083.las	0	PASS	PASS	PASS	PASS	0

DPH-1.2 Report on ASPRS LAS File Format (Tiled Data) - File Integrity - continued

File	Number of Points Outside Extent	Offset To Point Data	Offset To EVLR	Number Of Points	Number of Points by Return	Number of Duplicate Points
2553_2085.las	0	PASS	PASS	PASS	PASS	0
2553_2087.las	0	PASS	PASS	PASS	PASS	0
2553_2089.las	0	PASS	PASS	PASS	PASS	0
2553_2091.las	0	PASS	PASS	PASS	PASS	0
2553_2093.las	0	PASS	PASS	PASS	PASS	0
2553_2095.las	0	PASS	PASS	PASS	PASS	0
2553_2097.las	0	PASS	PASS	PASS	PASS	0
2553_2099.las	0	PASS	PASS	PASS	PASS	0
2553_2101.las	0	PASS	PASS	PASS	PASS	0
2553_2103.las	0	PASS	PASS	PASS	PASS	0
2553_2105.las	0	PASS	PASS	PASS	PASS	0
2553_2107.las	0	PASS	PASS	PASS	PASS	0
2553_2109.las	0	PASS	PASS	PASS	PASS	0
2553_2111.las	0	PASS	PASS	PASS	PASS	0
2553_2113.las	0	PASS	PASS	PASS	PASS	0
2553_2115.las	0	PASS	PASS	PASS	PASS	0
2553_2117.las	0	PASS	PASS	PASS	PASS	0
2553_2119.las	0	PASS	PASS	PASS	PASS	0
2553_2121.las	0	PASS	PASS	PASS	PASS	0
2553_2123.las	0	PASS	PASS	PASS	PASS	0
2553_2125.las	0	PASS	PASS	PASS	PASS	0
2553_2127.las	0	PASS	PASS	PASS	PASS	0
2555_2017.las	0	PASS	PASS	PASS	PASS	0
2555_2019.las	0	PASS	PASS	PASS	PASS	0
2555_2021.las	0	PASS	PASS	PASS	PASS	0
2555_2023.las	0	PASS	PASS	PASS	PASS	0
2555_2025.las	0	PASS	PASS	PASS	PASS	0
2555_2027.las	0	PASS	PASS	PASS	PASS	0
2555_2029.las	0	PASS	PASS	PASS	PASS	0
2555_2031.las	0	PASS	PASS	PASS	PASS	0
2555_2033.las	0	PASS	PASS	PASS	PASS	0
2555_2035.las	0	PASS	PASS	PASS	PASS	0
2555_2037.las	0	PASS	PASS	PASS	PASS	0
2555_2039.las	0	PASS	PASS	PASS	PASS	0
2555_2041.las	0	PASS	PASS	PASS	PASS	0
2555_2043.las	0	PASS	PASS	PASS	PASS	0
2555_2045.las	0	PASS	PASS	PASS	PASS	0
2555_2047.las	0	PASS	PASS	PASS	PASS	0
2555_2049.las	0	PASS	PASS	PASS	PASS	0
2555_2051.las	0	PASS	PASS	PASS	PASS	0
2555_2053.las	0	PASS	PASS	PASS	PASS	0
2555_2055.las	0	PASS	PASS	PASS	PASS	0
2555_2057.las	0	PASS	PASS	PASS	PASS	0
2555_2059.las	0	PASS	PASS	PASS	PASS	0
2555_2061.las	0	PASS	PASS	PASS	PASS	0
2555_2063.las	0	PASS	PASS	PASS	PASS	0
2555_2065.las	0	PASS	PASS	PASS	PASS	0
2555_2067.las	0	PASS	PASS	PASS	PASS	0
2555_2069.las	0	PASS	PASS	PASS	PASS	0

DPH-1.2 Report on ASPRS LAS File Format (Tiled Data) - File Integrity - continued

File	Number of Points Outside Extent	Offset To Point Data	Offset To EVLR	Number Of Points	Number of Points by Return	Number of Duplicate Points
2555_2071.las	0	PASS	PASS	PASS	PASS	0
2555_2073.las	0	PASS	PASS	PASS	PASS	0
2555_2075.las	0	PASS	PASS	PASS	PASS	0
2555_2077.las	0	PASS	PASS	PASS	PASS	0
2555_2079.las	0	PASS	PASS	PASS	PASS	0
2555_2081.las	0	PASS	PASS	PASS	PASS	0
2555_2083.las	0	PASS	PASS	PASS	PASS	0
2555_2085.las	0	PASS	PASS	PASS	PASS	0
2555_2087.las	0	PASS	PASS	PASS	PASS	0
2555_2089.las	0	PASS	PASS	PASS	PASS	0
2555_2091.las	0	PASS	PASS	PASS	PASS	0
2555_2093.las	0	PASS	PASS	PASS	PASS	0
2555_2095.las	0	PASS	PASS	PASS	PASS	0
2555_2097.las	0	PASS	PASS	PASS	PASS	0
2555_2099.las	0	PASS	PASS	PASS	PASS	0
2555_2101.las	0	PASS	PASS	PASS	PASS	0
2555_2103.las	0	PASS	PASS	PASS	PASS	0
2555_2105.las	0	PASS	PASS	PASS	PASS	0
2555_2107.las	0	PASS	PASS	PASS	PASS	0
2555_2109.las	0	PASS	PASS	PASS	PASS	0
2555_2111.las	0	PASS	PASS	PASS	PASS	0
2555_2113.las	0	PASS	PASS	PASS	PASS	0
2555_2115.las	0	PASS	PASS	PASS	PASS	0
2555_2117.las	0	PASS	PASS	PASS	PASS	0
2555_2119.las	0	PASS	PASS	PASS	PASS	0
2555_2121.las	0	PASS	PASS	PASS	PASS	0
2555_2123.las	0	PASS	PASS	PASS	PASS	0
2555_2125.las	0	PASS	PASS	PASS	PASS	0
2555_2127.las	0	PASS	PASS	PASS	PASS	0
2557_2017.las	0	PASS	PASS	PASS	PASS	0
2557_2019.las	0	PASS	PASS	PASS	PASS	0
2557_2021.las	0	PASS	PASS	PASS	PASS	0
2557_2023.las	0	PASS	PASS	PASS	PASS	0
2557_2025.las	0	PASS	PASS	PASS	PASS	0
2557_2027.las	0	PASS	PASS	PASS	PASS	0
2557_2029.las	0	PASS	PASS	PASS	PASS	0
2557_2031.las	0	PASS	PASS	PASS	PASS	0
2557_2033.las	0	PASS	PASS	PASS	PASS	0
2557_2035.las	0	PASS	PASS	PASS	PASS	0
2557_2037.las	0	PASS	PASS	PASS	PASS	0
2557_2039.las	0	PASS	PASS	PASS	PASS	0
2557_2041.las	0	PASS	PASS	PASS	PASS	0
2557_2043.las	0	PASS	PASS	PASS	PASS	0
2557_2045.las	0	PASS	PASS	PASS	PASS	0
2557_2047.las	0	PASS	PASS	PASS	PASS	0
2557_2049.las	0	PASS	PASS	PASS	PASS	0
2557_2051.las	0	PASS	PASS	PASS	PASS	0
2557_2053.las	0	PASS	PASS	PASS	PASS	0
2557_2055.las	0	PASS	PASS	PASS	PASS	0

DPH-1.2 Report on ASPRS LAS File Format (Tiled Data) - File Integrity - continued

File	Number of Points Outside Extent	Offset To Point Data	Offset To EVLR	Number Of Points	Number of Points by Return	Number of Duplicate Points
2557_2057.las	0	PASS	PASS	PASS	PASS	0
2557_2059.las	0	PASS	PASS	PASS	PASS	0
2557_2061.las	0	PASS	PASS	PASS	PASS	0
2557_2063.las	0	PASS	PASS	PASS	PASS	0
2557_2065.las	0	PASS	PASS	PASS	PASS	0
2557_2067.las	0	PASS	PASS	PASS	PASS	0
2557_2069.las	0	PASS	PASS	PASS	PASS	0
2557_2071.las	0	PASS	PASS	PASS	PASS	0
2557_2073.las	0	PASS	PASS	PASS	PASS	0
2557_2075.las	0	PASS	PASS	PASS	PASS	0
2557_2077.las	0	PASS	PASS	PASS	PASS	0
2557_2079.las	0	PASS	PASS	PASS	PASS	0
2557_2081.las	0	PASS	PASS	PASS	PASS	0
2557_2083.las	0	PASS	PASS	PASS	PASS	0
2557_2085.las	0	PASS	PASS	PASS	PASS	0
2557_2087.las	0	PASS	PASS	PASS	PASS	0
2557_2089.las	0	PASS	PASS	PASS	PASS	0
2557_2091.las	0	PASS	PASS	PASS	PASS	0
2557_2093.las	0	PASS	PASS	PASS	PASS	0
2557_2095.las	0	PASS	PASS	PASS	PASS	0
2557_2097.las	0	PASS	PASS	PASS	PASS	0
2557_2099.las	0	PASS	PASS	PASS	PASS	0
2557_2101.las	0	PASS	PASS	PASS	PASS	0
2557_2103.las	0	PASS	PASS	PASS	PASS	0
2557_2105.las	0	PASS	PASS	PASS	PASS	0
2557_2107.las	0	PASS	PASS	PASS	PASS	0
2557_2109.las	0	PASS	PASS	PASS	PASS	0
2557_2111.las	0	PASS	PASS	PASS	PASS	0
2557_2113.las	0	PASS	PASS	PASS	PASS	0
2557_2115.las	0	PASS	PASS	PASS	PASS	0
2557_2117.las	0	PASS	PASS	PASS	PASS	0
2557_2119.las	0	PASS	PASS	PASS	PASS	0
2557_2121.las	0	PASS	PASS	PASS	PASS	0
2557_2123.las	0	PASS	PASS	PASS	PASS	0
2557_2125.las	0	PASS	PASS	PASS	PASS	0
2557_2127.las	0	PASS	PASS	PASS	PASS	0
2559_2017.las	0	PASS	PASS	PASS	PASS	0
2559_2019.las	0	PASS	PASS	PASS	PASS	0
2559_2021.las	0	PASS	PASS	PASS	PASS	0
2559_2023.las	0	PASS	PASS	PASS	PASS	0
2559_2025.las	0	PASS	PASS	PASS	PASS	0
2559_2027.las	0	PASS	PASS	PASS	PASS	0
2559_2029.las	0	PASS	PASS	PASS	PASS	0
2559_2031.las	0	PASS	PASS	PASS	PASS	0
2559_2033.las	0	PASS	PASS	PASS	PASS	0
2559_2035.las	0	PASS	PASS	PASS	PASS	0
2559_2037.las	0	PASS	PASS	PASS	PASS	0
2559_2039.las	0	PASS	PASS	PASS	PASS	0
2559_2041.las	0	PASS	PASS	PASS	PASS	0

DPH-1.2 Report on ASPRS LAS File Format (Tiled Data) - File Integrity - continued

File	Number of Points Outside Extent	Offset To Point Data	Offset To EVLR	Number Of Points	Number of Points by Return	Number of Duplicate Points
2559_2043.las	0	PASS	PASS	PASS	PASS	0
2559_2045.las	0	PASS	PASS	PASS	PASS	0
2559_2047.las	0	PASS	PASS	PASS	PASS	0
2559_2049.las	0	PASS	PASS	PASS	PASS	0
2559_2051.las	0	PASS	PASS	PASS	PASS	0
2559_2053.las	0	PASS	PASS	PASS	PASS	0
2559_2055.las	0	PASS	PASS	PASS	PASS	0
2559_2057.las	0	PASS	PASS	PASS	PASS	0
2559_2059.las	0	PASS	PASS	PASS	PASS	0
2559_2061.las	0	PASS	PASS	PASS	PASS	0
2559_2063.las	0	PASS	PASS	PASS	PASS	0
2559_2065.las	0	PASS	PASS	PASS	PASS	0
2559_2067.las	0	PASS	PASS	PASS	PASS	0
2559_2069.las	0	PASS	PASS	PASS	PASS	0
2559_2071.las	0	PASS	PASS	PASS	PASS	0
2559_2073.las	0	PASS	PASS	PASS	PASS	0
2559_2075.las	0	PASS	PASS	PASS	PASS	0
2559_2077.las	0	PASS	PASS	PASS	PASS	0
2559_2079.las	0	PASS	PASS	PASS	PASS	0
2559_2081.las	0	PASS	PASS	PASS	PASS	0
2559_2083.las	0	PASS	PASS	PASS	PASS	0
2559_2085.las	0	PASS	PASS	PASS	PASS	0
2559_2087.las	0	PASS	PASS	PASS	PASS	0
2559_2089.las	0	PASS	PASS	PASS	PASS	0
2559_2091.las	0	PASS	PASS	PASS	PASS	0
2559_2093.las	0	PASS	PASS	PASS	PASS	0
2559_2095.las	0	PASS	PASS	PASS	PASS	0
2559_2097.las	0	PASS	PASS	PASS	PASS	0
2559_2099.las	0	PASS	PASS	PASS	PASS	0
2559_2101.las	0	PASS	PASS	PASS	PASS	0
2559_2103.las	0	PASS	PASS	PASS	PASS	0
2559_2105.las	0	PASS	PASS	PASS	PASS	0
2559_2107.las	0	PASS	PASS	PASS	PASS	0
2559_2109.las	0	PASS	PASS	PASS	PASS	0
2559_2111.las	0	PASS	PASS	PASS	PASS	0
2559_2113.las	0	PASS	PASS	PASS	PASS	0
2559_2115.las	0	PASS	PASS	PASS	PASS	0
2559_2117.las	0	PASS	PASS	PASS	PASS	0
2559_2119.las	0	PASS	PASS	PASS	PASS	0
2559_2121.las	0	PASS	PASS	PASS	PASS	0
2559_2123.las	0	PASS	PASS	PASS	PASS	0
2559_2125.las	0	PASS	PASS	PASS	PASS	0
2559_2127.las	0	PASS	PASS	PASS	PASS	0
2561_2017.las	0	PASS	PASS	PASS	PASS	0
2561_2019.las	0	PASS	PASS	PASS	PASS	0
2561_2021.las	0	PASS	PASS	PASS	PASS	0
2561_2023.las	0	PASS	PASS	PASS	PASS	0
2561_2025.las	0	PASS	PASS	PASS	PASS	0
2561_2027.las	0	PASS	PASS	PASS	PASS	0

DPH-1.2 Report on ASPRS LAS File Format (Tiled Data) - File Integrity - continued

File	Number of Points Outside Extent	Offset To Point Data	Offset To EVLR	Number Of Points	Number of Points by Return	Number of Duplicate Points
2561_2029.las	0	PASS	PASS	PASS	PASS	0
2561_2031.las	0	PASS	PASS	PASS	PASS	0
2561_2033.las	0	PASS	PASS	PASS	PASS	0
2561_2035.las	0	PASS	PASS	PASS	PASS	0
2561_2037.las	0	PASS	PASS	PASS	PASS	0
2561_2039.las	0	PASS	PASS	PASS	PASS	0
2561_2041.las	0	PASS	PASS	PASS	PASS	0
2561_2043.las	0	PASS	PASS	PASS	PASS	0
2561_2045.las	0	PASS	PASS	PASS	PASS	0
2561_2047.las	0	PASS	PASS	PASS	PASS	0
2561_2049.las	0	PASS	PASS	PASS	PASS	0
2561_2051.las	0	PASS	PASS	PASS	PASS	0
2561_2053.las	0	PASS	PASS	PASS	PASS	0
2561_2055.las	0	PASS	PASS	PASS	PASS	0
2561_2057.las	0	PASS	PASS	PASS	PASS	0
2561_2059.las	0	PASS	PASS	PASS	PASS	0
2561_2061.las	0	PASS	PASS	PASS	PASS	0
2561_2063.las	0	PASS	PASS	PASS	PASS	0
2561_2065.las	0	PASS	PASS	PASS	PASS	0
2561_2067.las	0	PASS	PASS	PASS	PASS	0
2561_2069.las	0	PASS	PASS	PASS	PASS	0
2561_2071.las	0	PASS	PASS	PASS	PASS	0
2561_2073.las	0	PASS	PASS	PASS	PASS	0
2561_2075.las	0	PASS	PASS	PASS	PASS	0
2561_2077.las	0	PASS	PASS	PASS	PASS	0
2561_2079.las	0	PASS	PASS	PASS	PASS	0
2561_2081.las	0	PASS	PASS	PASS	PASS	0
2561_2083.las	0	PASS	PASS	PASS	PASS	0
2561_2085.las	0	PASS	PASS	PASS	PASS	0
2561_2087.las	0	PASS	PASS	PASS	PASS	0
2561_2089.las	0	PASS	PASS	PASS	PASS	0
2561_2091.las	0	PASS	PASS	PASS	PASS	0
2561_2093.las	0	PASS	PASS	PASS	PASS	0
2561_2095.las	0	PASS	PASS	PASS	PASS	0
2561_2097.las	0	PASS	PASS	PASS	PASS	0
2561_2099.las	0	PASS	PASS	PASS	PASS	0
2561_2101.las	0	PASS	PASS	PASS	PASS	0
2561_2103.las	0	PASS	PASS	PASS	PASS	0
2561_2105.las	0	PASS	PASS	PASS	PASS	0
2561_2107.las	0	PASS	PASS	PASS	PASS	0
2561_2109.las	0	PASS	PASS	PASS	PASS	0
2561_2111.las	0	PASS	PASS	PASS	PASS	0
2561_2113.las	0	PASS	PASS	PASS	PASS	0
2561_2115.las	0	PASS	PASS	PASS	PASS	0
2561_2117.las	0	PASS	PASS	PASS	PASS	0
2561_2119.las	0	PASS	PASS	PASS	PASS	0
2561_2121.las	0	PASS	PASS	PASS	PASS	0
2561_2123.las	0	PASS	PASS	PASS	PASS	0
2561_2125.las	0	PASS	PASS	PASS	PASS	0

DPH-1.2 Report on ASPRS LAS File Format (Tiled Data) - File Integrity - continued

File	Number of Points Outside Extent	Offset To Point Data	Offset To EVLR	Number Of Points	Number of Points by Return	Number of Duplicate Points
2561_2127.las	0	PASS	PASS	PASS	PASS	0
2563_2017.las	0	PASS	PASS	PASS	PASS	0
2563_2019.las	0	PASS	PASS	PASS	PASS	0
2563_2021.las	0	PASS	PASS	PASS	PASS	0
2563_2023.las	0	PASS	PASS	PASS	PASS	0
2563_2025.las	0	PASS	PASS	PASS	PASS	0
2563_2027.las	0	PASS	PASS	PASS	PASS	0
2563_2029.las	0	PASS	PASS	PASS	PASS	0
2563_2031.las	0	PASS	PASS	PASS	PASS	0
2563_2033.las	0	PASS	PASS	PASS	PASS	0
2563_2035.las	0	PASS	PASS	PASS	PASS	0
2563_2037.las	0	PASS	PASS	PASS	PASS	0
2563_2039.las	0	PASS	PASS	PASS	PASS	0
2563_2041.las	0	PASS	PASS	PASS	PASS	0
2563_2043.las	0	PASS	PASS	PASS	PASS	0
2563_2045.las	0	PASS	PASS	PASS	PASS	0
2563_2047.las	0	PASS	PASS	PASS	PASS	0
2563_2049.las	0	PASS	PASS	PASS	PASS	0
2563_2051.las	0	PASS	PASS	PASS	PASS	0
2563_2053.las	0	PASS	PASS	PASS	PASS	0
2563_2055.las	0	PASS	PASS	PASS	PASS	0
2563_2057.las	0	PASS	PASS	PASS	PASS	0
2563_2059.las	0	PASS	PASS	PASS	PASS	0
2563_2061.las	0	PASS	PASS	PASS	PASS	0
2563_2063.las	0	PASS	PASS	PASS	PASS	0
2563_2065.las	0	PASS	PASS	PASS	PASS	0
2563_2067.las	0	PASS	PASS	PASS	PASS	0
2563_2069.las	0	PASS	PASS	PASS	PASS	0
2563_2071.las	0	PASS	PASS	PASS	PASS	0
2563_2073.las	0	PASS	PASS	PASS	PASS	0
2563_2075.las	0	PASS	PASS	PASS	PASS	0
2563_2077.las	0	PASS	PASS	PASS	PASS	0
2563_2079.las	0	PASS	PASS	PASS	PASS	0
2563_2081.las	0	PASS	PASS	PASS	PASS	0
2563_2083.las	0	PASS	PASS	PASS	PASS	0
2563_2085.las	0	PASS	PASS	PASS	PASS	0
2563_2087.las	0	PASS	PASS	PASS	PASS	0
2563_2089.las	0	PASS	PASS	PASS	PASS	0
2563_2091.las	0	PASS	PASS	PASS	PASS	0
2563_2093.las	0	PASS	PASS	PASS	PASS	0
2563_2095.las	0	PASS	PASS	PASS	PASS	0
2563_2097.las	0	PASS	PASS	PASS	PASS	0
2563_2099.las	0	PASS	PASS	PASS	PASS	0
2563_2101.las	0	PASS	PASS	PASS	PASS	0
2563_2103.las	0	PASS	PASS	PASS	PASS	0
2563_2105.las	0	PASS	PASS	PASS	PASS	0
2563_2107.las	0	PASS	PASS	PASS	PASS	0
2563_2109.las	0	PASS	PASS	PASS	PASS	0
2563_2111.las	0	PASS	PASS	PASS	PASS	0

DPH-1.2 Report on ASPRS LAS File Format (Tiled Data) - File Integrity - continued

File	Number of Points Outside Extent	Offset To Point Data	Offset To EVLR	Number Of Points	Number of Points by Return	Number of Duplicate Points
2563_2113.las	0	PASS	PASS	PASS	PASS	0
2563_2115.las	0	PASS	PASS	PASS	PASS	0
2563_2117.las	0	PASS	PASS	PASS	PASS	0
2563_2119.las	0	PASS	PASS	PASS	PASS	0
2563_2121.las	0	PASS	PASS	PASS	PASS	0
2563_2123.las	0	PASS	PASS	PASS	PASS	0
2563_2125.las	0	PASS	PASS	PASS	PASS	0
2563_2127.las	0	PASS	PASS	PASS	PASS	0
2565_1999.las	0	PASS	PASS	PASS	PASS	0
2565_2001.las	0	PASS	PASS	PASS	PASS	0
2565_2003.las	0	PASS	PASS	PASS	PASS	0
2565_2005.las	0	PASS	PASS	PASS	PASS	0
2565_2007.las	0	PASS	PASS	PASS	PASS	0
2565_2009.las	0	PASS	PASS	PASS	PASS	0
2565_2011.las	0	PASS	PASS	PASS	PASS	0
2565_2013.las	0	PASS	PASS	PASS	PASS	0
2565_2015.las	0	PASS	PASS	PASS	PASS	0
2565_2017.las	0	PASS	PASS	PASS	PASS	0
2565_2019.las	0	PASS	PASS	PASS	PASS	0
2565_2021.las	0	PASS	PASS	PASS	PASS	0
2565_2023.las	0	PASS	PASS	PASS	PASS	0
2565_2025.las	0	PASS	PASS	PASS	PASS	0
2565_2027.las	0	PASS	PASS	PASS	PASS	0
2565_2029.las	0	PASS	PASS	PASS	PASS	0
2565_2031.las	0	PASS	PASS	PASS	PASS	0
2565_2033.las	0	PASS	PASS	PASS	PASS	0
2565_2035.las	0	PASS	PASS	PASS	PASS	0
2565_2037.las	0	PASS	PASS	PASS	PASS	0
2565_2039.las	0	PASS	PASS	PASS	PASS	0
2565_2041.las	0	PASS	PASS	PASS	PASS	0
2565_2043.las	0	PASS	PASS	PASS	PASS	0
2565_2045.las	0	PASS	PASS	PASS	PASS	0
2565_2047.las	0	PASS	PASS	PASS	PASS	0
2565_2049.las	0	PASS	PASS	PASS	PASS	0
2565_2051.las	0	PASS	PASS	PASS	PASS	0
2565_2053.las	0	PASS	PASS	PASS	PASS	0
2565_2055.las	0	PASS	PASS	PASS	PASS	0
2565_2057.las	0	PASS	PASS	PASS	PASS	0
2565_2059.las	0	PASS	PASS	PASS	PASS	0
2565_2061.las	0	PASS	PASS	PASS	PASS	0
2565_2063.las	0	PASS	PASS	PASS	PASS	0
2565_2065.las	0	PASS	PASS	PASS	PASS	0
2565_2067.las	0	PASS	PASS	PASS	PASS	0
2565_2069.las	0	PASS	PASS	PASS	PASS	0
2565_2071.las	0	PASS	PASS	PASS	PASS	0
2565_2073.las	0	PASS	PASS	PASS	PASS	0
2565_2075.las	0	PASS	PASS	PASS	PASS	0
2565_2077.las	0	PASS	PASS	PASS	PASS	0
2565_2079.las	0	PASS	PASS	PASS	PASS	0

DPH-1.2 Report on ASPRS LAS File Format (Tiled Data) - File Integrity - continued

File	Number of Points Outside Extent	Offset To Point Data	Offset To EVLR	Number Of Points	Number of Points by Return	Number of Duplicate Points
2565_2081.las	0	PASS	PASS	PASS	PASS	0
2565_2083.las	0	PASS	PASS	PASS	PASS	0
2565_2085.las	0	PASS	PASS	PASS	PASS	0
2565_2087.las	0	PASS	PASS	PASS	PASS	0
2565_2089.las	0	PASS	PASS	PASS	PASS	0
2565_2091.las	0	PASS	PASS	PASS	PASS	0
2565_2093.las	0	PASS	PASS	PASS	PASS	0
2565_2095.las	0	PASS	PASS	PASS	PASS	0
2565_2097.las	0	PASS	PASS	PASS	PASS	0
2565_2099.las	0	PASS	PASS	PASS	PASS	0
2565_2101.las	0	PASS	PASS	PASS	PASS	0
2565_2103.las	0	PASS	PASS	PASS	PASS	0
2565_2105.las	0	PASS	PASS	PASS	PASS	0
2565_2107.las	0	PASS	PASS	PASS	PASS	0
2565_2109.las	0	PASS	PASS	PASS	PASS	0
2565_2111.las	0	PASS	PASS	PASS	PASS	0
2565_2113.las	0	PASS	PASS	PASS	PASS	0
2565_2115.las	0	PASS	PASS	PASS	PASS	0
2565_2117.las	0	PASS	PASS	PASS	PASS	0
2565_2119.las	0	PASS	PASS	PASS	PASS	0
2565_2121.las	0	PASS	PASS	PASS	PASS	0
2565_2123.las	0	PASS	PASS	PASS	PASS	0
2565_2125.las	0	PASS	PASS	PASS	PASS	0
2565_2127.las	0	PASS	PASS	PASS	PASS	0
2567_1999.las	0	PASS	PASS	PASS	PASS	0
2567_2001.las	0	PASS	PASS	PASS	PASS	0
2567_2003.las	0	PASS	PASS	PASS	PASS	0
2567_2005.las	0	PASS	PASS	PASS	PASS	0
2567_2007.las	0	PASS	PASS	PASS	PASS	0
2567_2009.las	0	PASS	PASS	PASS	PASS	0
2567_2011.las	0	PASS	PASS	PASS	PASS	0
2567_2013.las	0	PASS	PASS	PASS	PASS	0
2567_2015.las	0	PASS	PASS	PASS	PASS	0
2567_2017.las	0	PASS	PASS	PASS	PASS	0
2567_2019.las	0	PASS	PASS	PASS	PASS	0
2567_2021.las	0	PASS	PASS	PASS	PASS	0
2567_2023.las	0	PASS	PASS	PASS	PASS	0
2567_2025.las	0	PASS	PASS	PASS	PASS	0
2567_2027.las	0	PASS	PASS	PASS	PASS	0
2567_2029.las	0	PASS	PASS	PASS	PASS	0
2567_2031.las	0	PASS	PASS	PASS	PASS	0
2567_2033.las	0	PASS	PASS	PASS	PASS	0
2567_2035.las	0	PASS	PASS	PASS	PASS	0
2567_2037.las	0	PASS	PASS	PASS	PASS	0
2567_2039.las	0	PASS	PASS	PASS	PASS	0
2567_2041.las	0	PASS	PASS	PASS	PASS	0
2567_2043.las	0	PASS	PASS	PASS	PASS	0
2567_2045.las	0	PASS	PASS	PASS	PASS	0
2567_2047.las	0	PASS	PASS	PASS	PASS	0

DPH-1.2 Report on ASPRS LAS File Format (Tiled Data) - File Integrity - continued

File	Number of Points Outside Extent	Offset To Point Data	Offset To EVLR	Number Of Points	Number of Points by Return	Number of Duplicate Points
2567_2049.las	0	PASS	PASS	PASS	PASS	0
2567_2051.las	0	PASS	PASS	PASS	PASS	0
2567_2053.las	0	PASS	PASS	PASS	PASS	0
2567_2055.las	0	PASS	PASS	PASS	PASS	0
2567_2057.las	0	PASS	PASS	PASS	PASS	0
2567_2059.las	0	PASS	PASS	PASS	PASS	0
2567_2061.las	0	PASS	PASS	PASS	PASS	0
2567_2063.las	0	PASS	PASS	PASS	PASS	0
2567_2065.las	0	PASS	PASS	PASS	PASS	0
2567_2067.las	0	PASS	PASS	PASS	PASS	0
2567_2069.las	0	PASS	PASS	PASS	PASS	0
2567_2071.las	0	PASS	PASS	PASS	PASS	0
2567_2073.las	0	PASS	PASS	PASS	PASS	0
2567_2075.las	0	PASS	PASS	PASS	PASS	0
2567_2077.las	0	PASS	PASS	PASS	PASS	0
2567_2079.las	0	PASS	PASS	PASS	PASS	0
2567_2081.las	0	PASS	PASS	PASS	PASS	0
2567_2083.las	0	PASS	PASS	PASS	PASS	0
2567_2085.las	0	PASS	PASS	PASS	PASS	0
2567_2087.las	0	PASS	PASS	PASS	PASS	0
2567_2089.las	0	PASS	PASS	PASS	PASS	0
2567_2091.las	0	PASS	PASS	PASS	PASS	0
2567_2093.las	0	PASS	PASS	PASS	PASS	0
2567_2095.las	0	PASS	PASS	PASS	PASS	0
2567_2097.las	0	PASS	PASS	PASS	PASS	0
2567_2099.las	0	PASS	PASS	PASS	PASS	0
2567_2101.las	0	PASS	PASS	PASS	PASS	0
2567_2103.las	0	PASS	PASS	PASS	PASS	0
2567_2105.las	0	PASS	PASS	PASS	PASS	0
2567_2107.las	0	PASS	PASS	PASS	PASS	0
2567_2109.las	0	PASS	PASS	PASS	PASS	0
2567_2111.las	0	PASS	PASS	PASS	PASS	0
2567_2113.las	0	PASS	PASS	PASS	PASS	0
2567_2115.las	0	PASS	PASS	PASS	PASS	0
2567_2117.las	0	PASS	PASS	PASS	PASS	0
2567_2119.las	0	PASS	PASS	PASS	PASS	0
2567_2121.las	0	PASS	PASS	PASS	PASS	0
2567_2123.las	0	PASS	PASS	PASS	PASS	0
2567_2125.las	0	PASS	PASS	PASS	PASS	0
2567_2127.las	0	PASS	PASS	PASS	PASS	0
2569_1999.las	0	PASS	PASS	PASS	PASS	0
2569_2001.las	0	PASS	PASS	PASS	PASS	0
2569_2003.las	0	PASS	PASS	PASS	PASS	0
2569_2005.las	0	PASS	PASS	PASS	PASS	0
2569_2007.las	0	PASS	PASS	PASS	PASS	0
2569_2009.las	0	PASS	PASS	PASS	PASS	0
2569_2011.las	0	PASS	PASS	PASS	PASS	0
2569_2013.las	0	PASS	PASS	PASS	PASS	0
2569_2015.las	0	PASS	PASS	PASS	PASS	0

DPH-1.2 Report on ASPRS LAS File Format (Tiled Data) - File Integrity - continued

File	Number of Points Outside Extent	Offset To Point Data	Offset To EVLR	Number Of Points	Number of Points by Return	Number of Duplicate Points
2569_2017.las	0	PASS	PASS	PASS	PASS	0
2569_2019.las	0	PASS	PASS	PASS	PASS	0
2569_2021.las	0	PASS	PASS	PASS	PASS	0
2569_2023.las	0	PASS	PASS	PASS	PASS	0
2569_2025.las	0	PASS	PASS	PASS	PASS	0
2569_2027.las	0	PASS	PASS	PASS	PASS	0
2569_2029.las	0	PASS	PASS	PASS	PASS	0
2569_2031.las	0	PASS	PASS	PASS	PASS	0
2569_2033.las	0	PASS	PASS	PASS	PASS	0
2569_2035.las	0	PASS	PASS	PASS	PASS	0
2569_2037.las	0	PASS	PASS	PASS	PASS	0
2569_2039.las	0	PASS	PASS	PASS	PASS	0
2569_2041.las	0	PASS	PASS	PASS	PASS	0
2569_2043.las	0	PASS	PASS	PASS	PASS	0
2569_2045.las	0	PASS	PASS	PASS	PASS	0
2569_2047.las	0	PASS	PASS	PASS	PASS	0
2569_2049.las	0	PASS	PASS	PASS	PASS	0
2569_2051.las	0	PASS	PASS	PASS	PASS	0
2569_2053.las	0	PASS	PASS	PASS	PASS	0
2569_2055.las	0	PASS	PASS	PASS	PASS	0
2569_2057.las	0	PASS	PASS	PASS	PASS	0
2569_2059.las	0	PASS	PASS	PASS	PASS	0
2569_2061.las	0	PASS	PASS	PASS	PASS	0
2569_2063.las	0	PASS	PASS	PASS	PASS	0
2569_2065.las	0	PASS	PASS	PASS	PASS	0
2569_2067.las	0	PASS	PASS	PASS	PASS	0
2569_2069.las	0	PASS	PASS	PASS	PASS	0
2569_2071.las	0	PASS	PASS	PASS	PASS	0
2569_2073.las	0	PASS	PASS	PASS	PASS	0
2569_2075.las	0	PASS	PASS	PASS	PASS	0
2569_2077.las	0	PASS	PASS	PASS	PASS	0
2569_2079.las	0	PASS	PASS	PASS	PASS	0
2569_2081.las	0	PASS	PASS	PASS	PASS	0
2569_2083.las	0	PASS	PASS	PASS	PASS	0
2569_2085.las	0	PASS	PASS	PASS	PASS	0
2569_2087.las	0	PASS	PASS	PASS	PASS	0
2569_2089.las	0	PASS	PASS	PASS	PASS	0
2569_2091.las	0	PASS	PASS	PASS	PASS	0
2569_2093.las	0	PASS	PASS	PASS	PASS	0
2569_2095.las	0	PASS	PASS	PASS	PASS	0
2569_2097.las	0	PASS	PASS	PASS	PASS	0
2569_2099.las	0	PASS	PASS	PASS	PASS	0
2569_2101.las	0	PASS	PASS	PASS	PASS	0
2569_2103.las	0	PASS	PASS	PASS	PASS	0
2569_2105.las	0	PASS	PASS	PASS	PASS	0
2569_2107.las	0	PASS	PASS	PASS	PASS	0
2569_2109.las	0	PASS	PASS	PASS	PASS	0
2569_2111.las	0	PASS	PASS	PASS	PASS	0
2569_2113.las	0	PASS	PASS	PASS	PASS	0

DPH-1.2 Report on ASPRS LAS File Format (Tiled Data) - File Integrity - continued

File	Number of Points Outside Extent	Offset To Point Data	Offset To EVLR	Number Of Points	Number of Points by Return	Number of Duplicate Points
2569_2115.las	0	PASS	PASS	PASS	PASS	0
2569_2117.las	0	PASS	PASS	PASS	PASS	0
2569_2119.las	0	PASS	PASS	PASS	PASS	0
2569_2121.las	0	PASS	PASS	PASS	PASS	0
2569_2123.las	0	PASS	PASS	PASS	PASS	0
2569_2125.las	0	PASS	PASS	PASS	PASS	0
2569_2127.las	0	PASS	PASS	PASS	PASS	0
2571_1999.las	0	PASS	PASS	PASS	PASS	0
2571_2001.las	0	PASS	PASS	PASS	PASS	0
2571_2003.las	0	PASS	PASS	PASS	PASS	0
2571_2005.las	0	PASS	PASS	PASS	PASS	0
2571_2007.las	0	PASS	PASS	PASS	PASS	0
2571_2009.las	0	PASS	PASS	PASS	PASS	0
2571_2011.las	0	PASS	PASS	PASS	PASS	0
2571_2013.las	0	PASS	PASS	PASS	PASS	0
2571_2015.las	0	PASS	PASS	PASS	PASS	0
2571_2017.las	0	PASS	PASS	PASS	PASS	0
2571_2019.las	0	PASS	PASS	PASS	PASS	0
2571_2021.las	0	PASS	PASS	PASS	PASS	0
2571_2023.las	0	PASS	PASS	PASS	PASS	0
2571_2025.las	0	PASS	PASS	PASS	PASS	0
2571_2027.las	0	PASS	PASS	PASS	PASS	0
2571_2029.las	0	PASS	PASS	PASS	PASS	0
2571_2031.las	0	PASS	PASS	PASS	PASS	0
2571_2033.las	0	PASS	PASS	PASS	PASS	0
2571_2035.las	0	PASS	PASS	PASS	PASS	0
2571_2037.las	0	PASS	PASS	PASS	PASS	0
2571_2039.las	0	PASS	PASS	PASS	PASS	0
2571_2041.las	0	PASS	PASS	PASS	PASS	0
2571_2043.las	0	PASS	PASS	PASS	PASS	0
2571_2045.las	0	PASS	PASS	PASS	PASS	0
2571_2047.las	0	PASS	PASS	PASS	PASS	0
2571_2049.las	0	PASS	PASS	PASS	PASS	0
2571_2051.las	0	PASS	PASS	PASS	PASS	0
2571_2053.las	0	PASS	PASS	PASS	PASS	0
2571_2055.las	0	PASS	PASS	PASS	PASS	0
2571_2057.las	0	PASS	PASS	PASS	PASS	0
2571_2059.las	0	PASS	PASS	PASS	PASS	0
2571_2061.las	0	PASS	PASS	PASS	PASS	0
2571_2063.las	0	PASS	PASS	PASS	PASS	0
2571_2065.las	0	PASS	PASS	PASS	PASS	0
2571_2067.las	0	PASS	PASS	PASS	PASS	0
2571_2069.las	0	PASS	PASS	PASS	PASS	0
2571_2071.las	0	PASS	PASS	PASS	PASS	0
2571_2073.las	0	PASS	PASS	PASS	PASS	0
2571_2075.las	0	PASS	PASS	PASS	PASS	0
2571_2077.las	0	PASS	PASS	PASS	PASS	0
2571_2079.las	0	PASS	PASS	PASS	PASS	0
2571_2081.las	0	PASS	PASS	PASS	PASS	0

DPH-1.2 Report on ASPRS LAS File Format (Tiled Data) - File Integrity - continued

File	Number of Points Outside Extent	Offset To Point Data	Offset To EVLR	Number Of Points	Number of Points by Return	Number of Duplicate Points
2571_2083.las	0	PASS	PASS	PASS	PASS	0
2571_2085.las	0	PASS	PASS	PASS	PASS	0
2571_2087.las	0	PASS	PASS	PASS	PASS	0
2571_2089.las	0	PASS	PASS	PASS	PASS	0
2571_2091.las	0	PASS	PASS	PASS	PASS	0
2571_2093.las	0	PASS	PASS	PASS	PASS	0
2571_2095.las	0	PASS	PASS	PASS	PASS	0
2571_2097.las	0	PASS	PASS	PASS	PASS	0
2571_2099.las	0	PASS	PASS	PASS	PASS	0
2571_2101.las	0	PASS	PASS	PASS	PASS	0
2571_2103.las	0	PASS	PASS	PASS	PASS	0
2571_2105.las	0	PASS	PASS	PASS	PASS	0
2571_2107.las	0	PASS	PASS	PASS	PASS	0
2571_2109.las	0	PASS	PASS	PASS	PASS	0
2571_2111.las	0	PASS	PASS	PASS	PASS	0
2571_2113.las	0	PASS	PASS	PASS	PASS	0
2571_2115.las	0	PASS	PASS	PASS	PASS	0
2571_2117.las	0	PASS	PASS	PASS	PASS	0
2571_2119.las	0	PASS	PASS	PASS	PASS	0
2571_2121.las	0	PASS	PASS	PASS	PASS	0
2571_2123.las	0	PASS	PASS	PASS	PASS	0
2571_2125.las	0	PASS	PASS	PASS	PASS	0
2571_2127.las	0	PASS	PASS	PASS	PASS	0
2573_1999.las	0	PASS	PASS	PASS	PASS	0
2573_2001.las	0	PASS	PASS	PASS	PASS	0
2573_2003.las	0	PASS	PASS	PASS	PASS	0
2573_2005.las	0	PASS	PASS	PASS	PASS	0
2573_2007.las	0	PASS	PASS	PASS	PASS	0
2573_2009.las	0	PASS	PASS	PASS	PASS	0
2573_2011.las	0	PASS	PASS	PASS	PASS	0
2573_2013.las	0	PASS	PASS	PASS	PASS	0
2573_2015.las	0	PASS	PASS	PASS	PASS	0
2573_2017.las	0	PASS	PASS	PASS	PASS	0
2573_2019.las	0	PASS	PASS	PASS	PASS	0
2573_2021.las	0	PASS	PASS	PASS	PASS	0
2573_2023.las	0	PASS	PASS	PASS	PASS	0
2573_2025.las	0	PASS	PASS	PASS	PASS	0
2573_2027.las	0	PASS	PASS	PASS	PASS	0
2573_2029.las	0	PASS	PASS	PASS	PASS	0
2573_2031.las	0	PASS	PASS	PASS	PASS	0
2573_2033.las	0	PASS	PASS	PASS	PASS	0
2573_2035.las	0	PASS	PASS	PASS	PASS	0
2573_2037.las	0	PASS	PASS	PASS	PASS	0
2573_2039.las	0	PASS	PASS	PASS	PASS	0
2573_2041.las	0	PASS	PASS	PASS	PASS	0
2573_2043.las	0	PASS	PASS	PASS	PASS	0
2573_2045.las	0	PASS	PASS	PASS	PASS	0
2573_2047.las	0	PASS	PASS	PASS	PASS	0
2573_2049.las	0	PASS	PASS	PASS	PASS	0

DPH-1.2 Report on ASPRS LAS File Format (Tiled Data) - File Integrity - continued

File	Number of Points Outside Extent	Offset To Point Data	Offset To EVLR	Number Of Points	Number of Points by Return	Number of Duplicate Points
2573_2051.las	0	PASS	PASS	PASS	PASS	0
2573_2053.las	0	PASS	PASS	PASS	PASS	0
2573_2055.las	0	PASS	PASS	PASS	PASS	0
2573_2057.las	0	PASS	PASS	PASS	PASS	0
2573_2059.las	0	PASS	PASS	PASS	PASS	0
2573_2061.las	0	PASS	PASS	PASS	PASS	0
2573_2063.las	0	PASS	PASS	PASS	PASS	0
2573_2065.las	0	PASS	PASS	PASS	PASS	0
2573_2067.las	0	PASS	PASS	PASS	PASS	0
2573_2069.las	0	PASS	PASS	PASS	PASS	0
2573_2071.las	0	PASS	PASS	PASS	PASS	0
2573_2073.las	0	PASS	PASS	PASS	PASS	0
2573_2075.las	0	PASS	PASS	PASS	PASS	0
2573_2077.las	0	PASS	PASS	PASS	PASS	0
2573_2079.las	0	PASS	PASS	PASS	PASS	0
2573_2081.las	0	PASS	PASS	PASS	PASS	0
2573_2083.las	0	PASS	PASS	PASS	PASS	0
2573_2085.las	0	PASS	PASS	PASS	PASS	0
2573_2087.las	0	PASS	PASS	PASS	PASS	0
2573_2089.las	0	PASS	PASS	PASS	PASS	0
2573_2091.las	0	PASS	PASS	PASS	PASS	0
2573_2093.las	0	PASS	PASS	PASS	PASS	0
2573_2095.las	0	PASS	PASS	PASS	PASS	0
2573_2097.las	0	PASS	PASS	PASS	PASS	0
2573_2099.las	0	PASS	PASS	PASS	PASS	0
2573_2101.las	0	PASS	PASS	PASS	PASS	0
2573_2103.las	0	PASS	PASS	PASS	PASS	0
2573_2105.las	0	PASS	PASS	PASS	PASS	0
2573_2107.las	0	PASS	PASS	PASS	PASS	0
2573_2109.las	0	PASS	PASS	PASS	PASS	0
2573_2111.las	0	PASS	PASS	PASS	PASS	0
2573_2113.las	0	PASS	PASS	PASS	PASS	0
2573_2115.las	0	PASS	PASS	PASS	PASS	0
2573_2117.las	0	PASS	PASS	PASS	PASS	0
2573_2119.las	0	PASS	PASS	PASS	PASS	0
2573_2121.las	0	PASS	PASS	PASS	PASS	0
2573_2123.las	0	PASS	PASS	PASS	PASS	0
2573_2125.las	0	PASS	PASS	PASS	PASS	0
2573_2127.las	0	PASS	PASS	PASS	PASS	0
2575_1999.las	0	PASS	PASS	PASS	PASS	0
2575_2001.las	0	PASS	PASS	PASS	PASS	0
2575_2003.las	0	PASS	PASS	PASS	PASS	0
2575_2005.las	0	PASS	PASS	PASS	PASS	0
2575_2007.las	0	PASS	PASS	PASS	PASS	0
2575_2009.las	0	PASS	PASS	PASS	PASS	0
2575_2011.las	0	PASS	PASS	PASS	PASS	0
2575_2013.las	0	PASS	PASS	PASS	PASS	0
2575_2015.las	0	PASS	PASS	PASS	PASS	0
2575_2017.las	0	PASS	PASS	PASS	PASS	0

DPH-1.2 Report on ASPRS LAS File Format (Tiled Data) - File Integrity - continued

File	Number of Points Outside Extent	Offset To Point Data	Offset To EVLR	Number Of Points	Number of Points by Return	Number of Duplicate Points
2575_2019.las	0	PASS	PASS	PASS	PASS	0
2575_2021.las	0	PASS	PASS	PASS	PASS	0
2575_2023.las	0	PASS	PASS	PASS	PASS	0
2575_2025.las	0	PASS	PASS	PASS	PASS	0
2575_2027.las	0	PASS	PASS	PASS	PASS	0
2575_2029.las	0	PASS	PASS	PASS	PASS	0
2575_2031.las	0	PASS	PASS	PASS	PASS	0
2575_2033.las	0	PASS	PASS	PASS	PASS	0
2575_2035.las	0	PASS	PASS	PASS	PASS	0
2575_2037.las	0	PASS	PASS	PASS	PASS	0
2575_2039.las	0	PASS	PASS	PASS	PASS	0
2575_2041.las	0	PASS	PASS	PASS	PASS	0
2575_2043.las	0	PASS	PASS	PASS	PASS	0
2575_2045.las	0	PASS	PASS	PASS	PASS	0
2575_2047.las	0	PASS	PASS	PASS	PASS	0
2575_2049.las	0	PASS	PASS	PASS	PASS	0
2575_2051.las	0	PASS	PASS	PASS	PASS	0
2575_2053.las	0	PASS	PASS	PASS	PASS	0
2575_2055.las	0	PASS	PASS	PASS	PASS	0
2575_2057.las	0	PASS	PASS	PASS	PASS	0
2575_2059.las	0	PASS	PASS	PASS	PASS	0
2575_2061.las	0	PASS	PASS	PASS	PASS	0
2575_2063.las	0	PASS	PASS	PASS	PASS	0
2575_2065.las	0	PASS	PASS	PASS	PASS	0
2575_2067.las	0	PASS	PASS	PASS	PASS	0
2575_2069.las	0	PASS	PASS	PASS	PASS	0
2575_2071.las	0	PASS	PASS	PASS	PASS	0
2575_2073.las	0	PASS	PASS	PASS	PASS	0
2575_2075.las	0	PASS	PASS	PASS	PASS	0
2575_2077.las	0	PASS	PASS	PASS	PASS	0
2575_2079.las	0	PASS	PASS	PASS	PASS	0
2575_2081.las	0	PASS	PASS	PASS	PASS	0
2575_2083.las	0	PASS	PASS	PASS	PASS	0
2575_2085.las	0	PASS	PASS	PASS	PASS	0
2575_2087.las	0	PASS	PASS	PASS	PASS	0
2575_2089.las	0	PASS	PASS	PASS	PASS	0
2575_2091.las	0	PASS	PASS	PASS	PASS	0
2575_2093.las	0	PASS	PASS	PASS	PASS	0
2575_2095.las	0	PASS	PASS	PASS	PASS	0
2575_2097.las	0	PASS	PASS	PASS	PASS	0
2575_2099.las	0	PASS	PASS	PASS	PASS	0
2575_2101.las	0	PASS	PASS	PASS	PASS	0
2575_2103.las	0	PASS	PASS	PASS	PASS	0
2575_2105.las	0	PASS	PASS	PASS	PASS	0
2575_2107.las	0	PASS	PASS	PASS	PASS	0
2575_2109.las	0	PASS	PASS	PASS	PASS	0
2575_2111.las	0	PASS	PASS	PASS	PASS	0
2575_2113.las	0	PASS	PASS	PASS	PASS	0
2575_2115.las	0	PASS	PASS	PASS	PASS	0

DPH-1.2 Report on ASPRS LAS File Format (Tiled Data) - File Integrity - continued

File	Number of Points Outside Extent	Offset To Point Data	Offset To EVLR	Number Of Points	Number of Points by Return	Number of Duplicate Points
2575_2117.las	0	PASS	PASS	PASS	PASS	0
2575_2119.las	0	PASS	PASS	PASS	PASS	0
2575_2121.las	0	PASS	PASS	PASS	PASS	0
2575_2123.las	0	PASS	PASS	PASS	PASS	0
2575_2125.las	0	PASS	PASS	PASS	PASS	0
2575_2127.las	0	PASS	PASS	PASS	PASS	0
2577_1999.las	0	PASS	PASS	PASS	PASS	0
2577_2001.las	0	PASS	PASS	PASS	PASS	0
2577_2003.las	0	PASS	PASS	PASS	PASS	0
2577_2005.las	0	PASS	PASS	PASS	PASS	0
2577_2007.las	0	PASS	PASS	PASS	PASS	0
2577_2009.las	0	PASS	PASS	PASS	PASS	0
2577_2011.las	0	PASS	PASS	PASS	PASS	0
2577_2013.las	0	PASS	PASS	PASS	PASS	0
2577_2015.las	0	PASS	PASS	PASS	PASS	0
2577_2017.las	0	PASS	PASS	PASS	PASS	0
2577_2019.las	0	PASS	PASS	PASS	PASS	0
2577_2021.las	0	PASS	PASS	PASS	PASS	0
2577_2023.las	0	PASS	PASS	PASS	PASS	0
2577_2025.las	0	PASS	PASS	PASS	PASS	0
2577_2027.las	0	PASS	PASS	PASS	PASS	0
2577_2029.las	0	PASS	PASS	PASS	PASS	0
2577_2031.las	0	PASS	PASS	PASS	PASS	0
2577_2033.las	0	PASS	PASS	PASS	PASS	0
2577_2035.las	0	PASS	PASS	PASS	PASS	0
2577_2037.las	0	PASS	PASS	PASS	PASS	0
2577_2039.las	0	PASS	PASS	PASS	PASS	0
2577_2041.las	0	PASS	PASS	PASS	PASS	0
2577_2043.las	0	PASS	PASS	PASS	PASS	0
2577_2045.las	0	PASS	PASS	PASS	PASS	0
2577_2047.las	0	PASS	PASS	PASS	PASS	0
2577_2049.las	0	PASS	PASS	PASS	PASS	0
2577_2051.las	0	PASS	PASS	PASS	PASS	0
2577_2053.las	0	PASS	PASS	PASS	PASS	0
2577_2055.las	0	PASS	PASS	PASS	PASS	0
2577_2057.las	0	PASS	PASS	PASS	PASS	0
2577_2059.las	0	PASS	PASS	PASS	PASS	0
2577_2061.las	0	PASS	PASS	PASS	PASS	0
2577_2063.las	0	PASS	PASS	PASS	PASS	0
2577_2065.las	0	PASS	PASS	PASS	PASS	0
2577_2067.las	0	PASS	PASS	PASS	PASS	0
2577_2069.las	0	PASS	PASS	PASS	PASS	0
2577_2071.las	0	PASS	PASS	PASS	PASS	0
2577_2073.las	0	PASS	PASS	PASS	PASS	0
2577_2075.las	0	PASS	PASS	PASS	PASS	0
2577_2077.las	0	PASS	PASS	PASS	PASS	0
2577_2079.las	0	PASS	PASS	PASS	PASS	0
2577_2081.las	0	PASS	PASS	PASS	PASS	0
2577_2083.las	0	PASS	PASS	PASS	PASS	0

DPH-1.2 Report on ASPRS LAS File Format (Tiled Data) - File Integrity - continued

File	Number of Points Outside Extent	Offset To Point Data	Offset To EVLR	Number Of Points	Number of Points by Return	Number of Duplicate Points
2577_2085.las	0	PASS	PASS	PASS	PASS	0
2577_2087.las	0	PASS	PASS	PASS	PASS	0
2577_2089.las	0	PASS	PASS	PASS	PASS	0
2577_2091.las	0	PASS	PASS	PASS	PASS	0
2577_2093.las	0	PASS	PASS	PASS	PASS	0
2577_2095.las	0	PASS	PASS	PASS	PASS	0
2577_2097.las	0	PASS	PASS	PASS	PASS	0
2577_2099.las	0	PASS	PASS	PASS	PASS	0
2577_2101.las	0	PASS	PASS	PASS	PASS	0
2577_2103.las	0	PASS	PASS	PASS	PASS	0
2577_2105.las	0	PASS	PASS	PASS	PASS	0
2577_2107.las	0	PASS	PASS	PASS	PASS	0
2577_2109.las	0	PASS	PASS	PASS	PASS	0
2577_2111.las	0	PASS	PASS	PASS	PASS	0
2577_2113.las	0	PASS	PASS	PASS	PASS	0
2577_2115.las	0	PASS	PASS	PASS	PASS	0
2577_2117.las	0	PASS	PASS	PASS	PASS	0
2577_2119.las	0	PASS	PASS	PASS	PASS	0
2577_2121.las	0	PASS	PASS	PASS	PASS	0
2577_2123.las	0	PASS	PASS	PASS	PASS	0
2577_2125.las	0	PASS	PASS	PASS	PASS	0
2577_2127.las	0	PASS	PASS	PASS	PASS	0
2579_1999.las	0	PASS	PASS	PASS	PASS	0
2579_2001.las	0	PASS	PASS	PASS	PASS	0
2579_2003.las	0	PASS	PASS	PASS	PASS	0
2579_2005.las	0	PASS	PASS	PASS	PASS	0
2579_2007.las	0	PASS	PASS	PASS	PASS	0
2579_2009.las	0	PASS	PASS	PASS	PASS	0
2579_2011.las	0	PASS	PASS	PASS	PASS	0
2579_2013.las	0	PASS	PASS	PASS	PASS	0
2579_2015.las	0	PASS	PASS	PASS	PASS	0
2579_2017.las	0	PASS	PASS	PASS	PASS	0
2579_2019.las	0	PASS	PASS	PASS	PASS	0
2579_2021.las	0	PASS	PASS	PASS	PASS	0
2579_2023.las	0	PASS	PASS	PASS	PASS	0
2579_2025.las	0	PASS	PASS	PASS	PASS	0
2579_2027.las	0	PASS	PASS	PASS	PASS	0
2579_2029.las	0	PASS	PASS	PASS	PASS	0
2579_2031.las	0	PASS	PASS	PASS	PASS	0
2579_2033.las	0	PASS	PASS	PASS	PASS	0
2579_2035.las	0	PASS	PASS	PASS	PASS	0
2579_2037.las	0	PASS	PASS	PASS	PASS	0
2579_2039.las	0	PASS	PASS	PASS	PASS	0
2579_2041.las	0	PASS	PASS	PASS	PASS	0
2579_2043.las	0	PASS	PASS	PASS	PASS	0
2579_2045.las	0	PASS	PASS	PASS	PASS	0
2579_2047.las	0	PASS	PASS	PASS	PASS	0
2579_2049.las	0	PASS	PASS	PASS	PASS	0
2579_2051.las	0	PASS	PASS	PASS	PASS	0

DPH-1.2 Report on ASPRS LAS File Format (Tiled Data) - File Integrity - continued

File	Number of Points Outside Extent	Offset To Point Data	Offset To EVLR	Number Of Points	Number of Points by Return	Number of Duplicate Points
2579_2053.las	0	PASS	PASS	PASS	PASS	0
2579_2055.las	0	PASS	PASS	PASS	PASS	0
2579_2057.las	0	PASS	PASS	PASS	PASS	0
2579_2059.las	0	PASS	PASS	PASS	PASS	0
2579_2061.las	0	PASS	PASS	PASS	PASS	0
2579_2063.las	0	PASS	PASS	PASS	PASS	0
2579_2065.las	0	PASS	PASS	PASS	PASS	0
2579_2067.las	0	PASS	PASS	PASS	PASS	0
2579_2069.las	0	PASS	PASS	PASS	PASS	0
2579_2071.las	0	PASS	PASS	PASS	PASS	0
2579_2073.las	0	PASS	PASS	PASS	PASS	0
2579_2075.las	0	PASS	PASS	PASS	PASS	0
2579_2077.las	0	PASS	PASS	PASS	PASS	0
2579_2079.las	0	PASS	PASS	PASS	PASS	0
2579_2081.las	0	PASS	PASS	PASS	PASS	0
2579_2083.las	0	PASS	PASS	PASS	PASS	0
2579_2085.las	0	PASS	PASS	PASS	PASS	0
2579_2087.las	0	PASS	PASS	PASS	PASS	0
2579_2089.las	0	PASS	PASS	PASS	PASS	0
2579_2091.las	0	PASS	PASS	PASS	PASS	0
2579_2093.las	0	PASS	PASS	PASS	PASS	0
2579_2095.las	0	PASS	PASS	PASS	PASS	0
2579_2097.las	0	PASS	PASS	PASS	PASS	0
2579_2099.las	0	PASS	PASS	PASS	PASS	0
2579_2101.las	0	PASS	PASS	PASS	PASS	0
2579_2103.las	0	PASS	PASS	PASS	PASS	0
2579_2105.las	0	PASS	PASS	PASS	PASS	0
2579_2107.las	0	PASS	PASS	PASS	PASS	0
2579_2109.las	0	PASS	PASS	PASS	PASS	0
2579_2111.las	0	PASS	PASS	PASS	PASS	0
2579_2113.las	0	PASS	PASS	PASS	PASS	0
2579_2115.las	0	PASS	PASS	PASS	PASS	0
2579_2117.las	0	PASS	PASS	PASS	PASS	0
2579_2119.las	0	PASS	PASS	PASS	PASS	0
2579_2121.las	0	PASS	PASS	PASS	PASS	0
2579_2123.las	0	PASS	PASS	PASS	PASS	0
2579_2125.las	0	PASS	PASS	PASS	PASS	0
2579_2127.las	0	PASS	PASS	PASS	PASS	0
2581_1999.las	0	PASS	PASS	PASS	PASS	0
2581_2001.las	0	PASS	PASS	PASS	PASS	0
2581_2003.las	0	PASS	PASS	PASS	PASS	0
2581_2005.las	0	PASS	PASS	PASS	PASS	0
2581_2007.las	0	PASS	PASS	PASS	PASS	0
2581_2009.las	0	PASS	PASS	PASS	PASS	0
2581_2011.las	0	PASS	PASS	PASS	PASS	0
2581_2013.las	0	PASS	PASS	PASS	PASS	0
2581_2015.las	0	PASS	PASS	PASS	PASS	0
2581_2017.las	0	PASS	PASS	PASS	PASS	0
2581_2019.las	0	PASS	PASS	PASS	PASS	0

DPH-1.2 Report on ASPRS LAS File Format (Tiled Data) - File Integrity - continued

File	Number of Points Outside Extent	Offset To Point Data	Offset To EVLR	Number Of Points	Number of Points by Return	Number of Duplicate Points
2581_2021.las	0	PASS	PASS	PASS	PASS	0
2581_2023.las	0	PASS	PASS	PASS	PASS	0
2581_2025.las	0	PASS	PASS	PASS	PASS	0
2581_2027.las	0	PASS	PASS	PASS	PASS	0
2581_2029.las	0	PASS	PASS	PASS	PASS	0
2581_2031.las	0	PASS	PASS	PASS	PASS	0
2581_2033.las	0	PASS	PASS	PASS	PASS	0
2581_2035.las	0	PASS	PASS	PASS	PASS	0
2581_2037.las	0	PASS	PASS	PASS	PASS	0
2581_2039.las	0	PASS	PASS	PASS	PASS	0
2581_2041.las	0	PASS	PASS	PASS	PASS	0
2581_2043.las	0	PASS	PASS	PASS	PASS	0
2581_2045.las	0	PASS	PASS	PASS	PASS	0
2581_2047.las	0	PASS	PASS	PASS	PASS	0
2581_2049.las	0	PASS	PASS	PASS	PASS	0
2581_2051.las	0	PASS	PASS	PASS	PASS	0
2581_2053.las	0	PASS	PASS	PASS	PASS	0
2581_2055.las	0	PASS	PASS	PASS	PASS	0
2581_2057.las	0	PASS	PASS	PASS	PASS	0
2581_2059.las	0	PASS	PASS	PASS	PASS	0
2581_2061.las	0	PASS	PASS	PASS	PASS	0
2581_2063.las	0	PASS	PASS	PASS	PASS	0
2581_2065.las	0	PASS	PASS	PASS	PASS	0
2581_2067.las	0	PASS	PASS	PASS	PASS	0
2581_2069.las	0	PASS	PASS	PASS	PASS	0
2581_2071.las	0	PASS	PASS	PASS	PASS	0
2581_2073.las	0	PASS	PASS	PASS	PASS	0
2581_2075.las	0	PASS	PASS	PASS	PASS	0
2581_2077.las	0	PASS	PASS	PASS	PASS	0
2581_2079.las	0	PASS	PASS	PASS	PASS	0
2581_2081.las	0	PASS	PASS	PASS	PASS	0
2581_2083.las	0	PASS	PASS	PASS	PASS	0
2581_2085.las	0	PASS	PASS	PASS	PASS	0
2581_2087.las	0	PASS	PASS	PASS	PASS	0
2581_2089.las	0	PASS	PASS	PASS	PASS	0
2581_2091.las	0	PASS	PASS	PASS	PASS	0
2581_2093.las	0	PASS	PASS	PASS	PASS	0
2581_2095.las	0	PASS	PASS	PASS	PASS	0
2581_2097.las	0	PASS	PASS	PASS	PASS	0
2581_2099.las	0	PASS	PASS	PASS	PASS	0
2581_2101.las	0	PASS	PASS	PASS	PASS	0
2581_2103.las	0	PASS	PASS	PASS	PASS	0
2581_2105.las	0	PASS	PASS	PASS	PASS	0
2581_2107.las	0	PASS	PASS	PASS	PASS	0
2581_2109.las	0	PASS	PASS	PASS	PASS	0
2581_2111.las	0	PASS	PASS	PASS	PASS	0
2581_2113.las	0	PASS	PASS	PASS	PASS	0
2581_2115.las	0	PASS	PASS	PASS	PASS	0
2581_2117.las	0	PASS	PASS	PASS	PASS	0

DPH-1.2 Report on ASPRS LAS File Format (Tiled Data) - File Integrity - continued

File	Number of Points Outside Extent	Offset To Point Data	Offset To EVLR	Number Of Points	Number of Points by Return	Number of Duplicate Points
2581_2119.las	0	PASS	PASS	PASS	PASS	0
2581_2121.las	0	PASS	PASS	PASS	PASS	0
2581_2123.las	0	PASS	PASS	PASS	PASS	0
2581_2125.las	0	PASS	PASS	PASS	PASS	0
2581_2127.las	0	PASS	PASS	PASS	PASS	0
2583_1999.las	0	PASS	PASS	PASS	PASS	0
2583_2001.las	0	PASS	PASS	PASS	PASS	0
2583_2003.las	0	PASS	PASS	PASS	PASS	0
2583_2005.las	0	PASS	PASS	PASS	PASS	0
2583_2007.las	0	PASS	PASS	PASS	PASS	0
2583_2009.las	0	PASS	PASS	PASS	PASS	0
2583_2011.las	0	PASS	PASS	PASS	PASS	0
2583_2013.las	0	PASS	PASS	PASS	PASS	0
2583_2015.las	0	PASS	PASS	PASS	PASS	0
2583_2017.las	0	PASS	PASS	PASS	PASS	0
2583_2019.las	0	PASS	PASS	PASS	PASS	0
2583_2021.las	0	PASS	PASS	PASS	PASS	0
2583_2023.las	0	PASS	PASS	PASS	PASS	0
2583_2025.las	0	PASS	PASS	PASS	PASS	0
2583_2027.las	0	PASS	PASS	PASS	PASS	0
2583_2029.las	0	PASS	PASS	PASS	PASS	0
2583_2031.las	0	PASS	PASS	PASS	PASS	0
2583_2033.las	0	PASS	PASS	PASS	PASS	0
2583_2035.las	0	PASS	PASS	PASS	PASS	0
2583_2037.las	0	PASS	PASS	PASS	PASS	0
2583_2039.las	0	PASS	PASS	PASS	PASS	0
2583_2041.las	0	PASS	PASS	PASS	PASS	0
2583_2043.las	0	PASS	PASS	PASS	PASS	0
2583_2045.las	0	PASS	PASS	PASS	PASS	0
2583_2047.las	0	PASS	PASS	PASS	PASS	0
2583_2049.las	0	PASS	PASS	PASS	PASS	0
2583_2051.las	0	PASS	PASS	PASS	PASS	0
2583_2053.las	0	PASS	PASS	PASS	PASS	0
2583_2055.las	0	PASS	PASS	PASS	PASS	0
2583_2057.las	0	PASS	PASS	PASS	PASS	0
2583_2059.las	0	PASS	PASS	PASS	PASS	0
2583_2061.las	0	PASS	PASS	PASS	PASS	0
2583_2063.las	0	PASS	PASS	PASS	PASS	0
2583_2065.las	0	PASS	PASS	PASS	PASS	0
2583_2067.las	0	PASS	PASS	PASS	PASS	0
2583_2069.las	0	PASS	PASS	PASS	PASS	0
2583_2071.las	0	PASS	PASS	PASS	PASS	0
2583_2073.las	0	PASS	PASS	PASS	PASS	0
2583_2075.las	0	PASS	PASS	PASS	PASS	0
2583_2077.las	0	PASS	PASS	PASS	PASS	0
2583_2079.las	0	PASS	PASS	PASS	PASS	0
2583_2081.las	0	PASS	PASS	PASS	PASS	0
2583_2083.las	0	PASS	PASS	PASS	PASS	0
2583_2085.las	0	PASS	PASS	PASS	PASS	0

DPH-1.2 Report on ASPRS LAS File Format (Tiled Data) - File Integrity - continued

File	Number of Points Outside Extent	Offset To Point Data	Offset To EVLR	Number Of Points	Number of Points by Return	Number of Duplicate Points
2583_2087.las	0	PASS	PASS	PASS	PASS	0
2583_2089.las	0	PASS	PASS	PASS	PASS	0
2583_2091.las	0	PASS	PASS	PASS	PASS	0
2583_2093.las	0	PASS	PASS	PASS	PASS	0
2583_2095.las	0	PASS	PASS	PASS	PASS	0
2583_2097.las	0	PASS	PASS	PASS	PASS	0
2583_2099.las	0	PASS	PASS	PASS	PASS	0
2583_2101.las	0	PASS	PASS	PASS	PASS	0
2583_2103.las	0	PASS	PASS	PASS	PASS	0
2583_2105.las	0	PASS	PASS	PASS	PASS	0
2583_2107.las	0	PASS	PASS	PASS	PASS	0
2583_2109.las	0	PASS	PASS	PASS	PASS	0
2583_2111.las	0	PASS	PASS	PASS	PASS	0
2583_2113.las	0	PASS	PASS	PASS	PASS	0
2583_2115.las	0	PASS	PASS	PASS	PASS	0
2583_2117.las	0	PASS	PASS	PASS	PASS	0
2583_2119.las	0	PASS	PASS	PASS	PASS	0
2583_2121.las	0	PASS	PASS	PASS	PASS	0
2583_2123.las	0	PASS	PASS	PASS	PASS	0
2583_2125.las	0	PASS	PASS	PASS	PASS	0
2583_2127.las	0	PASS	PASS	PASS	PASS	0
2585_1999.las	0	PASS	PASS	PASS	PASS	0
2585_2001.las	0	PASS	PASS	PASS	PASS	0
2585_2003.las	0	PASS	PASS	PASS	PASS	0
2585_2005.las	0	PASS	PASS	PASS	PASS	0
2585_2007.las	0	PASS	PASS	PASS	PASS	0
2585_2009.las	0	PASS	PASS	PASS	PASS	0
2585_2011.las	0	PASS	PASS	PASS	PASS	0
2585_2013.las	0	PASS	PASS	PASS	PASS	0
2585_2015.las	0	PASS	PASS	PASS	PASS	0
2585_2017.las	0	PASS	PASS	PASS	PASS	0
2585_2019.las	0	PASS	PASS	PASS	PASS	0
2585_2021.las	0	PASS	PASS	PASS	PASS	0
2585_2023.las	0	PASS	PASS	PASS	PASS	0
2585_2025.las	0	PASS	PASS	PASS	PASS	0
2585_2027.las	0	PASS	PASS	PASS	PASS	0
2585_2029.las	0	PASS	PASS	PASS	PASS	0
2585_2031.las	0	PASS	PASS	PASS	PASS	0
2585_2033.las	0	PASS	PASS	PASS	PASS	0
2585_2035.las	0	PASS	PASS	PASS	PASS	0
2585_2037.las	0	PASS	PASS	PASS	PASS	0
2585_2039.las	0	PASS	PASS	PASS	PASS	0
2585_2041.las	0	PASS	PASS	PASS	PASS	0
2585_2043.las	0	PASS	PASS	PASS	PASS	0
2585_2045.las	0	PASS	PASS	PASS	PASS	0
2585_2047.las	0	PASS	PASS	PASS	PASS	0
2585_2049.las	0	PASS	PASS	PASS	PASS	0
2585_2051.las	0	PASS	PASS	PASS	PASS	0
2585_2053.las	0	PASS	PASS	PASS	PASS	0

DPH-1.2 Report on ASPRS LAS File Format (Tiled Data) - File Integrity - continued

File	Number of Points Outside Extent	Offset To Point Data	Offset To EVLR	Number Of Points	Number of Points by Return	Number of Duplicate Points
2585_2055.las	0	PASS	PASS	PASS	PASS	0
2585_2057.las	0	PASS	PASS	PASS	PASS	0
2585_2059.las	0	PASS	PASS	PASS	PASS	0
2585_2061.las	0	PASS	PASS	PASS	PASS	0
2585_2063.las	0	PASS	PASS	PASS	PASS	0
2585_2065.las	0	PASS	PASS	PASS	PASS	0
2585_2067.las	0	PASS	PASS	PASS	PASS	0
2585_2069.las	0	PASS	PASS	PASS	PASS	0
2585_2071.las	0	PASS	PASS	PASS	PASS	0
2585_2073.las	0	PASS	PASS	PASS	PASS	0
2585_2075.las	0	PASS	PASS	PASS	PASS	0
2585_2077.las	0	PASS	PASS	PASS	PASS	0
2585_2079.las	0	PASS	PASS	PASS	PASS	0
2585_2081.las	0	PASS	PASS	PASS	PASS	0
2585_2083.las	0	PASS	PASS	PASS	PASS	0
2585_2085.las	0	PASS	PASS	PASS	PASS	0
2585_2087.las	0	PASS	PASS	PASS	PASS	0
2585_2089.las	0	PASS	PASS	PASS	PASS	0
2585_2091.las	0	PASS	PASS	PASS	PASS	0
2585_2093.las	0	PASS	PASS	PASS	PASS	0
2585_2095.las	0	PASS	PASS	PASS	PASS	0
2585_2097.las	0	PASS	PASS	PASS	PASS	0
2585_2099.las	0	PASS	PASS	PASS	PASS	0
2585_2101.las	0	PASS	PASS	PASS	PASS	0
2585_2103.las	0	PASS	PASS	PASS	PASS	0
2585_2105.las	0	PASS	PASS	PASS	PASS	0
2585_2107.las	0	PASS	PASS	PASS	PASS	0
2585_2109.las	0	PASS	PASS	PASS	PASS	0
2585_2111.las	0	PASS	PASS	PASS	PASS	0
2585_2113.las	0	PASS	PASS	PASS	PASS	0
2585_2115.las	0	PASS	PASS	PASS	PASS	0
2585_2117.las	0	PASS	PASS	PASS	PASS	0
2585_2119.las	0	PASS	PASS	PASS	PASS	0
2585_2121.las	0	PASS	PASS	PASS	PASS	0
2585_2123.las	0	PASS	PASS	PASS	PASS	0
2585_2125.las	0	PASS	PASS	PASS	PASS	0
2585_2127.las	0	PASS	PASS	PASS	PASS	0
2587_1999.las	0	PASS	PASS	PASS	PASS	0
2587_2001.las	0	PASS	PASS	PASS	PASS	0
2587_2003.las	0	PASS	PASS	PASS	PASS	0
2587_2005.las	0	PASS	PASS	PASS	PASS	0
2587_2007.las	0	PASS	PASS	PASS	PASS	0
2587_2009.las	0	PASS	PASS	PASS	PASS	0
2587_2011.las	0	PASS	PASS	PASS	PASS	0
2587_2013.las	0	PASS	PASS	PASS	PASS	0
2587_2015.las	0	PASS	PASS	PASS	PASS	0
2587_2017.las	0	PASS	PASS	PASS	PASS	0
2587_2019.las	0	PASS	PASS	PASS	PASS	0
2587_2021.las	0	PASS	PASS	PASS	PASS	0

DPH-1.2 Report on ASPRS LAS File Format (Tiled Data) - File Integrity - continued

File	Number of Points Outside Extent	Offset To Point Data	Offset To EVLR	Number Of Points	Number of Points by Return	Number of Duplicate Points
2587_2023.las	0	PASS	PASS	PASS	PASS	0
2587_2025.las	0	PASS	PASS	PASS	PASS	0
2587_2027.las	0	PASS	PASS	PASS	PASS	0
2587_2029.las	0	PASS	PASS	PASS	PASS	0
2587_2031.las	0	PASS	PASS	PASS	PASS	0
2587_2033.las	0	PASS	PASS	PASS	PASS	0
2587_2035.las	0	PASS	PASS	PASS	PASS	0
2587_2037.las	0	PASS	PASS	PASS	PASS	0
2587_2039.las	0	PASS	PASS	PASS	PASS	0
2587_2041.las	0	PASS	PASS	PASS	PASS	0
2587_2043.las	0	PASS	PASS	PASS	PASS	0
2587_2045.las	0	PASS	PASS	PASS	PASS	0
2587_2047.las	0	PASS	PASS	PASS	PASS	0
2587_2049.las	0	PASS	PASS	PASS	PASS	0
2587_2051.las	0	PASS	PASS	PASS	PASS	0
2587_2053.las	0	PASS	PASS	PASS	PASS	0
2587_2055.las	0	PASS	PASS	PASS	PASS	0
2587_2057.las	0	PASS	PASS	PASS	PASS	0
2587_2059.las	0	PASS	PASS	PASS	PASS	0
2587_2061.las	0	PASS	PASS	PASS	PASS	0
2587_2063.las	0	PASS	PASS	PASS	PASS	0
2587_2065.las	0	PASS	PASS	PASS	PASS	0
2587_2067.las	0	PASS	PASS	PASS	PASS	0
2587_2069.las	0	PASS	PASS	PASS	PASS	0
2587_2071.las	0	PASS	PASS	PASS	PASS	0
2587_2073.las	0	PASS	PASS	PASS	PASS	0
2587_2075.las	0	PASS	PASS	PASS	PASS	0
2587_2077.las	0	PASS	PASS	PASS	PASS	0
2587_2079.las	0	PASS	PASS	PASS	PASS	0
2587_2081.las	0	PASS	PASS	PASS	PASS	0
2587_2083.las	0	PASS	PASS	PASS	PASS	0
2587_2085.las	0	PASS	PASS	PASS	PASS	0
2587_2087.las	0	PASS	PASS	PASS	PASS	0
2587_2089.las	0	PASS	PASS	PASS	PASS	0
2587_2091.las	0	PASS	PASS	PASS	PASS	0
2587_2093.las	0	PASS	PASS	PASS	PASS	0
2587_2095.las	0	PASS	PASS	PASS	PASS	0
2587_2097.las	0	PASS	PASS	PASS	PASS	0
2587_2099.las	0	PASS	PASS	PASS	PASS	0
2587_2101.las	0	PASS	PASS	PASS	PASS	0
2587_2103.las	0	PASS	PASS	PASS	PASS	0
2587_2105.las	0	PASS	PASS	PASS	PASS	0
2587_2107.las	0	PASS	PASS	PASS	PASS	0
2587_2109.las	0	PASS	PASS	PASS	PASS	0
2587_2111.las	0	PASS	PASS	PASS	PASS	0
2587_2113.las	0	PASS	PASS	PASS	PASS	0
2587_2115.las	0	PASS	PASS	PASS	PASS	0
2587_2117.las	0	PASS	PASS	PASS	PASS	0
2587_2119.las	0	PASS	PASS	PASS	PASS	0

DPH-1.2 Report on ASPRS LAS File Format (Tiled Data) - File Integrity - continued

File	Number of Points Outside Extent	Offset To Point Data	Offset To EVLR	Number Of Points	Number of Points by Return	Number of Duplicate Points
2587_2121.las	0	PASS	PASS	PASS	PASS	0
2587_2123.las	0	PASS	PASS	PASS	PASS	0
2587_2125.las	0	PASS	PASS	PASS	PASS	0
2587_2127.las	0	PASS	PASS	PASS	PASS	0
2589_1999.las	0	PASS	PASS	PASS	PASS	0
2589_2001.las	0	PASS	PASS	PASS	PASS	0
2589_2003.las	0	PASS	PASS	PASS	PASS	0
2589_2005.las	0	PASS	PASS	PASS	PASS	0
2589_2007.las	0	PASS	PASS	PASS	PASS	0
2589_2009.las	0	PASS	PASS	PASS	PASS	0
2589_2011.las	0	PASS	PASS	PASS	PASS	0
2589_2013.las	0	PASS	PASS	PASS	PASS	0
2589_2015.las	0	PASS	PASS	PASS	PASS	0
2589_2017.las	0	PASS	PASS	PASS	PASS	0
2589_2019.las	0	PASS	PASS	PASS	PASS	0
2589_2021.las	0	PASS	PASS	PASS	PASS	0
2589_2023.las	0	PASS	PASS	PASS	PASS	0
2589_2025.las	0	PASS	PASS	PASS	PASS	0
2589_2027.las	0	PASS	PASS	PASS	PASS	0
2589_2029.las	0	PASS	PASS	PASS	PASS	0
2589_2031.las	0	PASS	PASS	PASS	PASS	0
2589_2033.las	0	PASS	PASS	PASS	PASS	0
2589_2035.las	0	PASS	PASS	PASS	PASS	0
2589_2037.las	0	PASS	PASS	PASS	PASS	0
2589_2039.las	0	PASS	PASS	PASS	PASS	0
2589_2041.las	0	PASS	PASS	PASS	PASS	0
2589_2043.las	0	PASS	PASS	PASS	PASS	0
2589_2045.las	0	PASS	PASS	PASS	PASS	0
2589_2047.las	0	PASS	PASS	PASS	PASS	0
2589_2049.las	0	PASS	PASS	PASS	PASS	0
2589_2051.las	0	PASS	PASS	PASS	PASS	0
2589_2053.las	0	PASS	PASS	PASS	PASS	0
2589_2055.las	0	PASS	PASS	PASS	PASS	0
2589_2057.las	0	PASS	PASS	PASS	PASS	0
2589_2059.las	0	PASS	PASS	PASS	PASS	0
2589_2061.las	0	PASS	PASS	PASS	PASS	0
2589_2063.las	0	PASS	PASS	PASS	PASS	0
2589_2065.las	0	PASS	PASS	PASS	PASS	0
2589_2067.las	0	PASS	PASS	PASS	PASS	0
2589_2069.las	0	PASS	PASS	PASS	PASS	0
2589_2071.las	0	PASS	PASS	PASS	PASS	0
2589_2073.las	0	PASS	PASS	PASS	PASS	0
2589_2075.las	0	PASS	PASS	PASS	PASS	0
2589_2077.las	0	PASS	PASS	PASS	PASS	0
2589_2079.las	0	PASS	PASS	PASS	PASS	0
2589_2081.las	0	PASS	PASS	PASS	PASS	0
2589_2083.las	0	PASS	PASS	PASS	PASS	0
2589_2085.las	0	PASS	PASS	PASS	PASS	0
2589_2087.las	0	PASS	PASS	PASS	PASS	0

DPH-1.2 Report on ASPRS LAS File Format (Tiled Data) - File Integrity - continued

File	Number of Points Outside Extent	Offset To Point Data	Offset To EVLR	Number Of Points	Number of Points by Return	Number of Duplicate Points
2589_2089.las	0	PASS	PASS	PASS	PASS	0
2589_2091.las	0	PASS	PASS	PASS	PASS	0
2589_2093.las	0	PASS	PASS	PASS	PASS	0
2589_2095.las	0	PASS	PASS	PASS	PASS	0
2589_2097.las	0	PASS	PASS	PASS	PASS	0
2589_2099.las	0	PASS	PASS	PASS	PASS	0
2589_2101.las	0	PASS	PASS	PASS	PASS	0
2589_2103.las	0	PASS	PASS	PASS	PASS	0
2589_2105.las	0	PASS	PASS	PASS	PASS	0
2589_2107.las	0	PASS	PASS	PASS	PASS	0
2589_2109.las	0	PASS	PASS	PASS	PASS	0
2589_2111.las	0	PASS	PASS	PASS	PASS	0
2589_2113.las	0	PASS	PASS	PASS	PASS	0
2589_2115.las	0	PASS	PASS	PASS	PASS	0
2589_2117.las	0	PASS	PASS	PASS	PASS	0
2589_2119.las	0	PASS	PASS	PASS	PASS	0
2589_2121.las	0	PASS	PASS	PASS	PASS	0
2589_2123.las	0	PASS	PASS	PASS	PASS	0
2589_2125.las	0	PASS	PASS	PASS	PASS	0
2589_2127.las	0	PASS	PASS	PASS	PASS	0
2591_1999.las	0	PASS	PASS	PASS	PASS	0
2591_2001.las	0	PASS	PASS	PASS	PASS	0
2591_2003.las	0	PASS	PASS	PASS	PASS	0
2591_2005.las	0	PASS	PASS	PASS	PASS	0
2591_2007.las	0	PASS	PASS	PASS	PASS	0
2591_2009.las	0	PASS	PASS	PASS	PASS	0
2591_2011.las	0	PASS	PASS	PASS	PASS	0
2591_2013.las	0	PASS	PASS	PASS	PASS	0
2591_2015.las	0	PASS	PASS	PASS	PASS	0
2591_2017.las	0	PASS	PASS	PASS	PASS	0
2591_2019.las	0	PASS	PASS	PASS	PASS	0
2591_2021.las	0	PASS	PASS	PASS	PASS	0
2591_2023.las	0	PASS	PASS	PASS	PASS	0
2591_2025.las	0	PASS	PASS	PASS	PASS	0
2591_2027.las	0	PASS	PASS	PASS	PASS	0
2591_2029.las	0	PASS	PASS	PASS	PASS	0
2591_2031.las	0	PASS	PASS	PASS	PASS	0
2591_2033.las	0	PASS	PASS	PASS	PASS	0
2591_2035.las	0	PASS	PASS	PASS	PASS	0
2591_2037.las	0	PASS	PASS	PASS	PASS	0
2591_2039.las	0	PASS	PASS	PASS	PASS	0
2591_2041.las	0	PASS	PASS	PASS	PASS	0
2591_2043.las	0	PASS	PASS	PASS	PASS	0
2591_2045.las	0	PASS	PASS	PASS	PASS	0
2591_2047.las	0	PASS	PASS	PASS	PASS	0
2591_2049.las	0	PASS	PASS	PASS	PASS	0
2591_2051.las	0	PASS	PASS	PASS	PASS	0
2591_2053.las	0	PASS	PASS	PASS	PASS	0
2591_2055.las	0	PASS	PASS	PASS	PASS	0

DPH-1.2 Report on ASPRS LAS File Format (Tiled Data) - File Integrity - continued

File	Number of Points Outside Extent	Offset To Point Data	Offset To EVLR	Number Of Points	Number of Points by Return	Number of Duplicate Points
2591_2057.las	0	PASS	PASS	PASS	PASS	0
2591_2059.las	0	PASS	PASS	PASS	PASS	0
2591_2061.las	0	PASS	PASS	PASS	PASS	0
2591_2063.las	0	PASS	PASS	PASS	PASS	0
2591_2065.las	0	PASS	PASS	PASS	PASS	0
2591_2067.las	0	PASS	PASS	PASS	PASS	0
2591_2069.las	0	PASS	PASS	PASS	PASS	0
2591_2071.las	0	PASS	PASS	PASS	PASS	0
2591_2073.las	0	PASS	PASS	PASS	PASS	0
2591_2075.las	0	PASS	PASS	PASS	PASS	0
2591_2077.las	0	PASS	PASS	PASS	PASS	0
2591_2079.las	0	PASS	PASS	PASS	PASS	0
2591_2081.las	0	PASS	PASS	PASS	PASS	0
2591_2083.las	0	PASS	PASS	PASS	PASS	0
2591_2085.las	0	PASS	PASS	PASS	PASS	0
2591_2087.las	0	PASS	PASS	PASS	PASS	0
2591_2089.las	0	PASS	PASS	PASS	PASS	0
2591_2091.las	0	PASS	PASS	PASS	PASS	0
2591_2093.las	0	PASS	PASS	PASS	PASS	0
2591_2095.las	0	PASS	PASS	PASS	PASS	0
2591_2097.las	0	PASS	PASS	PASS	PASS	0
2591_2099.las	0	PASS	PASS	PASS	PASS	0
2591_2101.las	0	PASS	PASS	PASS	PASS	0
2591_2103.las	0	PASS	PASS	PASS	PASS	0
2591_2105.las	0	PASS	PASS	PASS	PASS	0
2591_2107.las	0	PASS	PASS	PASS	PASS	0
2591_2109.las	0	PASS	PASS	PASS	PASS	0
2591_2111.las	0	PASS	PASS	PASS	PASS	0
2591_2113.las	0	PASS	PASS	PASS	PASS	0
2591_2115.las	0	PASS	PASS	PASS	PASS	0
2591_2117.las	0	PASS	PASS	PASS	PASS	0
2591_2119.las	0	PASS	PASS	PASS	PASS	0
2591_2121.las	0	PASS	PASS	PASS	PASS	0
2591_2123.las	0	PASS	PASS	PASS	PASS	0
2591_2125.las	0	PASS	PASS	PASS	PASS	0
2591_2127.las	0	PASS	PASS	PASS	PASS	0
2593_1999.las	0	PASS	PASS	PASS	PASS	0
2593_2001.las	0	PASS	PASS	PASS	PASS	0
2593_2003.las	0	PASS	PASS	PASS	PASS	0
2593_2005.las	0	PASS	PASS	PASS	PASS	0
2593_2007.las	0	PASS	PASS	PASS	PASS	0
2593_2009.las	0	PASS	PASS	PASS	PASS	0
2593_2011.las	0	PASS	PASS	PASS	PASS	0
2593_2013.las	0	PASS	PASS	PASS	PASS	0
2593_2015.las	0	PASS	PASS	PASS	PASS	0
2593_2017.las	0	PASS	PASS	PASS	PASS	0
2593_2019.las	0	PASS	PASS	PASS	PASS	0
2593_2021.las	0	PASS	PASS	PASS	PASS	0
2593_2023.las	0	PASS	PASS	PASS	PASS	0

DPH-1.2 Report on ASPRS LAS File Format (Tiled Data) - File Integrity - continued

File	Number of Points Outside Extent	Offset To Point Data	Offset To EVLR	Number Of Points	Number of Points by Return	Number of Duplicate Points
2593_2025.las	0	PASS	PASS	PASS	PASS	0
2593_2027.las	0	PASS	PASS	PASS	PASS	0
2593_2029.las	0	PASS	PASS	PASS	PASS	0
2593_2031.las	0	PASS	PASS	PASS	PASS	0
2593_2033.las	0	PASS	PASS	PASS	PASS	0
2593_2035.las	0	PASS	PASS	PASS	PASS	0
2593_2037.las	0	PASS	PASS	PASS	PASS	0
2593_2039.las	0	PASS	PASS	PASS	PASS	0
2593_2041.las	0	PASS	PASS	PASS	PASS	0
2593_2043.las	0	PASS	PASS	PASS	PASS	0
2593_2045.las	0	PASS	PASS	PASS	PASS	0
2593_2047.las	0	PASS	PASS	PASS	PASS	0
2593_2049.las	0	PASS	PASS	PASS	PASS	0
2593_2051.las	0	PASS	PASS	PASS	PASS	0
2593_2053.las	0	PASS	PASS	PASS	PASS	0
2593_2055.las	0	PASS	PASS	PASS	PASS	0
2593_2057.las	0	PASS	PASS	PASS	PASS	0
2593_2059.las	0	PASS	PASS	PASS	PASS	0
2593_2061.las	0	PASS	PASS	PASS	PASS	0
2593_2063.las	0	PASS	PASS	PASS	PASS	0
2593_2065.las	0	PASS	PASS	PASS	PASS	0
2593_2067.las	0	PASS	PASS	PASS	PASS	0
2593_2069.las	0	PASS	PASS	PASS	PASS	0
2593_2071.las	0	PASS	PASS	PASS	PASS	0
2593_2073.las	0	PASS	PASS	PASS	PASS	0
2593_2075.las	0	PASS	PASS	PASS	PASS	0
2593_2077.las	0	PASS	PASS	PASS	PASS	0
2593_2079.las	0	PASS	PASS	PASS	PASS	0
2593_2081.las	0	PASS	PASS	PASS	PASS	0
2593_2083.las	0	PASS	PASS	PASS	PASS	0
2593_2085.las	0	PASS	PASS	PASS	PASS	0
2593_2087.las	0	PASS	PASS	PASS	PASS	0
2593_2089.las	0	PASS	PASS	PASS	PASS	0
2593_2091.las	0	PASS	PASS	PASS	PASS	0
2593_2093.las	0	PASS	PASS	PASS	PASS	0
2593_2095.las	0	PASS	PASS	PASS	PASS	0
2593_2097.las	0	PASS	PASS	PASS	PASS	0
2593_2099.las	0	PASS	PASS	PASS	PASS	0
2593_2101.las	0	PASS	PASS	PASS	PASS	0
2593_2103.las	0	PASS	PASS	PASS	PASS	0
2593_2105.las	0	PASS	PASS	PASS	PASS	0
2593_2107.las	0	PASS	PASS	PASS	PASS	0
2593_2109.las	0	PASS	PASS	PASS	PASS	0
2593_2111.las	0	PASS	PASS	PASS	PASS	0
2593_2113.las	0	PASS	PASS	PASS	PASS	0
2593_2115.las	0	PASS	PASS	PASS	PASS	0
2593_2117.las	0	PASS	PASS	PASS	PASS	0
2593_2119.las	0	PASS	PASS	PASS	PASS	0
2593_2121.las	0	PASS	PASS	PASS	PASS	0

DPH-1.2 Report on ASPRS LAS File Format (Tiled Data) - File Integrity - continued

File	Number of Points Outside Extent	Offset To Point Data	Offset To EVLR	Number Of Points	Number of Points by Return	Number of Duplicate Points
2593_2123.las	0	PASS	PASS	PASS	PASS	0
2593_2125.las	0	PASS	PASS	PASS	PASS	0
2593_2127.las	0	PASS	PASS	PASS	PASS	0
2595_1999.las	0	PASS	PASS	PASS	PASS	0
2595_2001.las	0	PASS	PASS	PASS	PASS	0
2595_2003.las	0	PASS	PASS	PASS	PASS	0
2595_2005.las	0	PASS	PASS	PASS	PASS	0
2595_2007.las	0	PASS	PASS	PASS	PASS	0
2595_2009.las	0	PASS	PASS	PASS	PASS	0
2595_2011.las	0	PASS	PASS	PASS	PASS	0
2595_2013.las	0	PASS	PASS	PASS	PASS	0
2595_2015.las	0	PASS	PASS	PASS	PASS	0
2595_2017.las	0	PASS	PASS	PASS	PASS	0
2595_2019.las	0	PASS	PASS	PASS	PASS	0
2595_2021.las	0	PASS	PASS	PASS	PASS	0
2595_2023.las	0	PASS	PASS	PASS	PASS	0
2595_2025.las	0	PASS	PASS	PASS	PASS	0
2595_2027.las	0	PASS	PASS	PASS	PASS	0
2595_2029.las	0	PASS	PASS	PASS	PASS	0
2595_2031.las	0	PASS	PASS	PASS	PASS	0
2595_2033.las	0	PASS	PASS	PASS	PASS	0
2595_2035.las	0	PASS	PASS	PASS	PASS	0
2595_2037.las	0	PASS	PASS	PASS	PASS	0
2595_2039.las	0	PASS	PASS	PASS	PASS	0
2595_2041.las	0	PASS	PASS	PASS	PASS	0
2595_2043.las	0	PASS	PASS	PASS	PASS	0
2595_2045.las	0	PASS	PASS	PASS	PASS	0
2595_2047.las	0	PASS	PASS	PASS	PASS	0
2595_2049.las	0	PASS	PASS	PASS	PASS	0
2595_2051.las	0	PASS	PASS	PASS	PASS	0
2595_2053.las	0	PASS	PASS	PASS	PASS	0
2595_2055.las	0	PASS	PASS	PASS	PASS	0
2595_2057.las	0	PASS	PASS	PASS	PASS	0
2595_2059.las	0	PASS	PASS	PASS	PASS	0
2595_2061.las	0	PASS	PASS	PASS	PASS	0
2595_2063.las	0	PASS	PASS	PASS	PASS	0
2595_2065.las	0	PASS	PASS	PASS	PASS	0
2595_2067.las	0	PASS	PASS	PASS	PASS	0
2595_2069.las	0	PASS	PASS	PASS	PASS	0
2595_2071.las	0	PASS	PASS	PASS	PASS	0
2595_2073.las	0	PASS	PASS	PASS	PASS	0
2595_2075.las	0	PASS	PASS	PASS	PASS	0
2595_2077.las	0	PASS	PASS	PASS	PASS	0
2595_2079.las	0	PASS	PASS	PASS	PASS	0
2595_2081.las	0	PASS	PASS	PASS	PASS	0
2595_2083.las	0	PASS	PASS	PASS	PASS	0
2595_2085.las	0	PASS	PASS	PASS	PASS	0
2595_2087.las	0	PASS	PASS	PASS	PASS	0
2595_2089.las	0	PASS	PASS	PASS	PASS	0

DPH-1.2 Report on ASPRS LAS File Format (Tiled Data) - File Integrity - continued

File	Number of Points Outside Extent	Offset To Point Data	Offset To EVLR	Number Of Points	Number of Points by Return	Number of Duplicate Points
2595_2091.las	0	PASS	PASS	PASS	PASS	0
2595_2093.las	0	PASS	PASS	PASS	PASS	0
2595_2095.las	0	PASS	PASS	PASS	PASS	0
2595_2097.las	0	PASS	PASS	PASS	PASS	0
2595_2099.las	0	PASS	PASS	PASS	PASS	0
2595_2101.las	0	PASS	PASS	PASS	PASS	0
2595_2103.las	0	PASS	PASS	PASS	PASS	0
2595_2105.las	0	PASS	PASS	PASS	PASS	0
2595_2107.las	0	PASS	PASS	PASS	PASS	0
2595_2109.las	0	PASS	PASS	PASS	PASS	0
2595_2111.las	0	PASS	PASS	PASS	PASS	0
2595_2113.las	0	PASS	PASS	PASS	PASS	0
2595_2115.las	0	PASS	PASS	PASS	PASS	0
2595_2117.las	0	PASS	PASS	PASS	PASS	0
2595_2119.las	0	PASS	PASS	PASS	PASS	0
2595_2121.las	0	PASS	PASS	PASS	PASS	0
2595_2123.las	0	PASS	PASS	PASS	PASS	0
2595_2125.las	0	PASS	PASS	PASS	PASS	0
2595_2127.las	0	PASS	PASS	PASS	PASS	0
2597_1999.las	0	PASS	PASS	PASS	PASS	0
2597_2001.las	0	PASS	PASS	PASS	PASS	0
2597_2003.las	0	PASS	PASS	PASS	PASS	0
2597_2005.las	0	PASS	PASS	PASS	PASS	0
2597_2007.las	0	PASS	PASS	PASS	PASS	0
2597_2009.las	0	PASS	PASS	PASS	PASS	0
2597_2011.las	0	PASS	PASS	PASS	PASS	0
2597_2013.las	0	PASS	PASS	PASS	PASS	0
2597_2015.las	0	PASS	PASS	PASS	PASS	0
2597_2017.las	0	PASS	PASS	PASS	PASS	0
2597_2019.las	0	PASS	PASS	PASS	PASS	0
2597_2021.las	0	PASS	PASS	PASS	PASS	0
2597_2023.las	0	PASS	PASS	PASS	PASS	0
2597_2025.las	0	PASS	PASS	PASS	PASS	0
2597_2027.las	0	PASS	PASS	PASS	PASS	0
2597_2029.las	0	PASS	PASS	PASS	PASS	0
2597_2031.las	0	PASS	PASS	PASS	PASS	0
2597_2033.las	0	PASS	PASS	PASS	PASS	0
2597_2035.las	0	PASS	PASS	PASS	PASS	0
2597_2037.las	0	PASS	PASS	PASS	PASS	0
2597_2039.las	0	PASS	PASS	PASS	PASS	0
2597_2041.las	0	PASS	PASS	PASS	PASS	0
2597_2043.las	0	PASS	PASS	PASS	PASS	0
2597_2045.las	0	PASS	PASS	PASS	PASS	0
2597_2047.las	0	PASS	PASS	PASS	PASS	0
2597_2049.las	0	PASS	PASS	PASS	PASS	0
2597_2051.las	0	PASS	PASS	PASS	PASS	0
2597_2053.las	0	PASS	PASS	PASS	PASS	0
2597_2055.las	0	PASS	PASS	PASS	PASS	0
2597_2057.las	0	PASS	PASS	PASS	PASS	0

DPH-1.2 Report on ASPRS LAS File Format (Tiled Data) - File Integrity - continued

File	Number of Points Outside Extent	Offset To Point Data	Offset To EVLR	Number Of Points	Number of Points by Return	Number of Duplicate Points
2597_2059.las	0	PASS	PASS	PASS	PASS	0
2597_2061.las	0	PASS	PASS	PASS	PASS	0
2597_2063.las	0	PASS	PASS	PASS	PASS	0
2597_2065.las	0	PASS	PASS	PASS	PASS	0
2597_2067.las	0	PASS	PASS	PASS	PASS	0
2597_2069.las	0	PASS	PASS	PASS	PASS	0
2597_2071.las	0	PASS	PASS	PASS	PASS	0
2597_2073.las	0	PASS	PASS	PASS	PASS	0
2597_2075.las	0	PASS	PASS	PASS	PASS	0
2597_2077.las	0	PASS	PASS	PASS	PASS	0
2597_2079.las	0	PASS	PASS	PASS	PASS	0
2597_2081.las	0	PASS	PASS	PASS	PASS	0
2597_2083.las	0	PASS	PASS	PASS	PASS	0
2597_2085.las	0	PASS	PASS	PASS	PASS	0
2597_2087.las	0	PASS	PASS	PASS	PASS	0
2597_2089.las	0	PASS	PASS	PASS	PASS	0
2597_2091.las	0	PASS	PASS	PASS	PASS	0
2597_2093.las	0	PASS	PASS	PASS	PASS	0
2597_2095.las	0	PASS	PASS	PASS	PASS	0
2597_2097.las	0	PASS	PASS	PASS	PASS	0
2597_2099.las	0	PASS	PASS	PASS	PASS	0
2597_2101.las	0	PASS	PASS	PASS	PASS	0
2597_2103.las	0	PASS	PASS	PASS	PASS	0
2597_2105.las	0	PASS	PASS	PASS	PASS	0
2597_2107.las	0	PASS	PASS	PASS	PASS	0
2597_2109.las	0	PASS	PASS	PASS	PASS	0
2597_2111.las	0	PASS	PASS	PASS	PASS	0
2597_2113.las	0	PASS	PASS	PASS	PASS	0
2597_2115.las	0	PASS	PASS	PASS	PASS	0
2597_2117.las	0	PASS	PASS	PASS	PASS	0
2597_2119.las	0	PASS	PASS	PASS	PASS	0
2597_2121.las	0	PASS	PASS	PASS	PASS	0
2597_2123.las	0	PASS	PASS	PASS	PASS	0
2597_2125.las	0	PASS	PASS	PASS	PASS	0
2597_2127.las	0	PASS	PASS	PASS	PASS	0
2599_1999.las	0	PASS	PASS	PASS	PASS	0
2599_2001.las	0	PASS	PASS	PASS	PASS	0
2599_2003.las	0	PASS	PASS	PASS	PASS	0
2599_2005.las	0	PASS	PASS	PASS	PASS	0
2599_2007.las	0	PASS	PASS	PASS	PASS	0
2599_2009.las	0	PASS	PASS	PASS	PASS	0
2599_2011.las	0	PASS	PASS	PASS	PASS	0
2599_2013.las	0	PASS	PASS	PASS	PASS	0
2599_2015.las	0	PASS	PASS	PASS	PASS	0
2599_2017.las	0	PASS	PASS	PASS	PASS	0
2599_2019.las	0	PASS	PASS	PASS	PASS	0
2599_2021.las	0	PASS	PASS	PASS	PASS	0
2599_2023.las	0	PASS	PASS	PASS	PASS	0
2599_2025.las	0	PASS	PASS	PASS	PASS	0

DPH-1.2 Report on ASPRS LAS File Format (Tiled Data) - File Integrity - continued

File	Number of Points Outside Extent	Offset To Point Data	Offset To EVLR	Number Of Points	Number of Points by Return	Number of Duplicate Points
2599_2027.las	0	PASS	PASS	PASS	PASS	0
2599_2029.las	0	PASS	PASS	PASS	PASS	0
2599_2031.las	0	PASS	PASS	PASS	PASS	0
2599_2033.las	0	PASS	PASS	PASS	PASS	0
2599_2035.las	0	PASS	PASS	PASS	PASS	0
2599_2037.las	0	PASS	PASS	PASS	PASS	0
2599_2039.las	0	PASS	PASS	PASS	PASS	0
2599_2041.las	0	PASS	PASS	PASS	PASS	0
2599_2043.las	0	PASS	PASS	PASS	PASS	0
2599_2045.las	0	PASS	PASS	PASS	PASS	0
2599_2047.las	0	PASS	PASS	PASS	PASS	0
2599_2049.las	0	PASS	PASS	PASS	PASS	0
2599_2051.las	0	PASS	PASS	PASS	PASS	0
2599_2053.las	0	PASS	PASS	PASS	PASS	0
2599_2055.las	0	PASS	PASS	PASS	PASS	0
2599_2057.las	0	PASS	PASS	PASS	PASS	0
2599_2059.las	0	PASS	PASS	PASS	PASS	0
2599_2061.las	0	PASS	PASS	PASS	PASS	0
2599_2063.las	0	PASS	PASS	PASS	PASS	0
2599_2065.las	0	PASS	PASS	PASS	PASS	0
2599_2067.las	0	PASS	PASS	PASS	PASS	0
2599_2069.las	0	PASS	PASS	PASS	PASS	0
2599_2071.las	0	PASS	PASS	PASS	PASS	0
2599_2073.las	0	PASS	PASS	PASS	PASS	0
2599_2075.las	0	PASS	PASS	PASS	PASS	0
2599_2077.las	0	PASS	PASS	PASS	PASS	0
2599_2079.las	0	PASS	PASS	PASS	PASS	0
2599_2081.las	0	PASS	PASS	PASS	PASS	0
2599_2083.las	0	PASS	PASS	PASS	PASS	0
2599_2085.las	0	PASS	PASS	PASS	PASS	0
2599_2087.las	0	PASS	PASS	PASS	PASS	0
2599_2089.las	0	PASS	PASS	PASS	PASS	0
2599_2091.las	0	PASS	PASS	PASS	PASS	0
2599_2093.las	0	PASS	PASS	PASS	PASS	0
2599_2095.las	0	PASS	PASS	PASS	PASS	0
2599_2097.las	0	PASS	PASS	PASS	PASS	0
2599_2099.las	0	PASS	PASS	PASS	PASS	0
2599_2101.las	0	PASS	PASS	PASS	PASS	0
2599_2103.las	0	PASS	PASS	PASS	PASS	0
2599_2105.las	0	PASS	PASS	PASS	PASS	0
2599_2107.las	0	PASS	PASS	PASS	PASS	0
2599_2109.las	0	PASS	PASS	PASS	PASS	0
2599_2111.las	0	PASS	PASS	PASS	PASS	0
2599_2113.las	0	PASS	PASS	PASS	PASS	0
2599_2115.las	0	PASS	PASS	PASS	PASS	0
2599_2117.las	0	PASS	PASS	PASS	PASS	0
2599_2119.las	0	PASS	PASS	PASS	PASS	0
2599_2121.las	0	PASS	PASS	PASS	PASS	0
2599_2123.las	0	PASS	PASS	PASS	PASS	0

DPH-1.2 Report on ASPRS LAS File Format (Tiled Data) - File Integrity - continued

File	Number of Points Outside Extent	Offset To Point Data	Offset To EVLR	Number Of Points	Number of Points by Return	Number of Duplicate Points
2599_2125.las	0	PASS	PASS	PASS	PASS	0
2599_2127.las	0	PASS	PASS	PASS	PASS	0
2601_1999.las	0	PASS	PASS	PASS	PASS	0
2601_2001.las	0	PASS	PASS	PASS	PASS	0
2601_2003.las	0	PASS	PASS	PASS	PASS	0
2601_2005.las	0	PASS	PASS	PASS	PASS	0
2601_2007.las	0	PASS	PASS	PASS	PASS	0
2601_2009.las	0	PASS	PASS	PASS	PASS	0
2601_2011.las	0	PASS	PASS	PASS	PASS	0
2601_2013.las	0	PASS	PASS	PASS	PASS	0
2601_2015.las	0	PASS	PASS	PASS	PASS	0
2601_2017.las	0	PASS	PASS	PASS	PASS	0
2601_2019.las	0	PASS	PASS	PASS	PASS	0
2601_2021.las	0	PASS	PASS	PASS	PASS	0
2601_2023.las	0	PASS	PASS	PASS	PASS	0
2601_2025.las	0	PASS	PASS	PASS	PASS	0
2601_2027.las	0	PASS	PASS	PASS	PASS	0
2601_2029.las	0	PASS	PASS	PASS	PASS	0
2601_2031.las	0	PASS	PASS	PASS	PASS	0
2601_2033.las	0	PASS	PASS	PASS	PASS	0
2601_2035.las	0	PASS	PASS	PASS	PASS	0
2601_2037.las	0	PASS	PASS	PASS	PASS	0
2601_2039.las	0	PASS	PASS	PASS	PASS	0
2601_2041.las	0	PASS	PASS	PASS	PASS	0
2601_2043.las	0	PASS	PASS	PASS	PASS	0
2601_2045.las	0	PASS	PASS	PASS	PASS	0
2601_2047.las	0	PASS	PASS	PASS	PASS	0
2601_2049.las	0	PASS	PASS	PASS	PASS	0
2601_2051.las	0	PASS	PASS	PASS	PASS	0
2601_2053.las	0	PASS	PASS	PASS	PASS	0
2601_2055.las	0	PASS	PASS	PASS	PASS	0
2601_2057.las	0	PASS	PASS	PASS	PASS	0
2601_2059.las	0	PASS	PASS	PASS	PASS	0
2601_2061.las	0	PASS	PASS	PASS	PASS	0
2601_2063.las	0	PASS	PASS	PASS	PASS	0
2601_2065.las	0	PASS	PASS	PASS	PASS	0
2601_2067.las	0	PASS	PASS	PASS	PASS	0
2601_2069.las	0	PASS	PASS	PASS	PASS	0
2601_2071.las	0	PASS	PASS	PASS	PASS	0
2601_2073.las	0	PASS	PASS	PASS	PASS	0
2601_2075.las	0	PASS	PASS	PASS	PASS	0
2601_2077.las	0	PASS	PASS	PASS	PASS	0
2601_2079.las	0	PASS	PASS	PASS	PASS	0
2601_2081.las	0	PASS	PASS	PASS	PASS	0
2601_2083.las	0	PASS	PASS	PASS	PASS	0
2601_2085.las	0	PASS	PASS	PASS	PASS	0
2601_2087.las	0	PASS	PASS	PASS	PASS	0
2601_2089.las	0	PASS	PASS	PASS	PASS	0
2601_2091.las	0	PASS	PASS	PASS	PASS	0

DPH-1.2 Report on ASPRS LAS File Format (Tiled Data) - File Integrity - continued

File	Number of Points Outside Extent	Offset To Point Data	Offset To EVLR	Number Of Points	Number of Points by Return	Number of Duplicate Points
2601_2093.las	0	PASS	PASS	PASS	PASS	0
2601_2095.las	0	PASS	PASS	PASS	PASS	0
2601_2097.las	0	PASS	PASS	PASS	PASS	0
2601_2099.las	0	PASS	PASS	PASS	PASS	0
2601_2101.las	0	PASS	PASS	PASS	PASS	0
2601_2103.las	0	PASS	PASS	PASS	PASS	0
2601_2105.las	0	PASS	PASS	PASS	PASS	0
2601_2107.las	0	PASS	PASS	PASS	PASS	0
2601_2109.las	0	PASS	PASS	PASS	PASS	0
2601_2111.las	0	PASS	PASS	PASS	PASS	0
2601_2113.las	0	PASS	PASS	PASS	PASS	0
2601_2115.las	0	PASS	PASS	PASS	PASS	0
2601_2117.las	0	PASS	PASS	PASS	PASS	0
2601_2119.las	0	PASS	PASS	PASS	PASS	0
2601_2121.las	0	PASS	PASS	PASS	PASS	0
2601_2123.las	0	PASS	PASS	PASS	PASS	0
2601_2125.las	0	PASS	PASS	PASS	PASS	0
2601_2127.las	0	PASS	PASS	PASS	PASS	0
2603_1999.las	0	PASS	PASS	PASS	PASS	0
2603_2001.las	0	PASS	PASS	PASS	PASS	0
2603_2003.las	0	PASS	PASS	PASS	PASS	0
2603_2005.las	0	PASS	PASS	PASS	PASS	0
2603_2007.las	0	PASS	PASS	PASS	PASS	0
2603_2009.las	0	PASS	PASS	PASS	PASS	0
2603_2011.las	0	PASS	PASS	PASS	PASS	0
2603_2013.las	0	PASS	PASS	PASS	PASS	0
2603_2015.las	0	PASS	PASS	PASS	PASS	0
2603_2017.las	0	PASS	PASS	PASS	PASS	0
2603_2019.las	0	PASS	PASS	PASS	PASS	0
2603_2021.las	0	PASS	PASS	PASS	PASS	0
2603_2023.las	0	PASS	PASS	PASS	PASS	0
2603_2025.las	0	PASS	PASS	PASS	PASS	0
2603_2027.las	0	PASS	PASS	PASS	PASS	0
2603_2029.las	0	PASS	PASS	PASS	PASS	0
2603_2031.las	0	PASS	PASS	PASS	PASS	0
2603_2033.las	0	PASS	PASS	PASS	PASS	0
2603_2035.las	0	PASS	PASS	PASS	PASS	0
2603_2037.las	0	PASS	PASS	PASS	PASS	0
2603_2039.las	0	PASS	PASS	PASS	PASS	0
2603_2041.las	0	PASS	PASS	PASS	PASS	0
2603_2043.las	0	PASS	PASS	PASS	PASS	0
2603_2045.las	0	PASS	PASS	PASS	PASS	0
2603_2047.las	0	PASS	PASS	PASS	PASS	0
2603_2049.las	0	PASS	PASS	PASS	PASS	0
2603_2051.las	0	PASS	PASS	PASS	PASS	0
2603_2053.las	0	PASS	PASS	PASS	PASS	0
2603_2055.las	0	PASS	PASS	PASS	PASS	0
2603_2057.las	0	PASS	PASS	PASS	PASS	0
2603_2059.las	0	PASS	PASS	PASS	PASS	0

DPH-1.2 Report on ASPRS LAS File Format (Tiled Data) - File Integrity - continued

File	Number of Points Outside Extent	Offset To Point Data	Offset To EVLR	Number Of Points	Number of Points by Return	Number of Duplicate Points
2603_2061.las	0	PASS	PASS	PASS	PASS	0
2603_2063.las	0	PASS	PASS	PASS	PASS	0
2603_2065.las	0	PASS	PASS	PASS	PASS	0
2603_2067.las	0	PASS	PASS	PASS	PASS	0
2603_2069.las	0	PASS	PASS	PASS	PASS	0
2603_2071.las	0	PASS	PASS	PASS	PASS	0
2603_2073.las	0	PASS	PASS	PASS	PASS	0
2603_2075.las	0	PASS	PASS	PASS	PASS	0
2603_2077.las	0	PASS	PASS	PASS	PASS	0
2603_2079.las	0	PASS	PASS	PASS	PASS	0
2603_2081.las	0	PASS	PASS	PASS	PASS	0
2603_2083.las	0	PASS	PASS	PASS	PASS	0
2603_2085.las	0	PASS	PASS	PASS	PASS	0
2603_2087.las	0	PASS	PASS	PASS	PASS	0
2603_2089.las	0	PASS	PASS	PASS	PASS	0
2603_2091.las	0	PASS	PASS	PASS	PASS	0
2603_2093.las	0	PASS	PASS	PASS	PASS	0
2603_2095.las	0	PASS	PASS	PASS	PASS	0
2603_2097.las	0	PASS	PASS	PASS	PASS	0
2603_2099.las	0	PASS	PASS	PASS	PASS	0
2603_2101.las	0	PASS	PASS	PASS	PASS	0
2603_2103.las	0	PASS	PASS	PASS	PASS	0
2603_2105.las	0	PASS	PASS	PASS	PASS	0
2603_2107.las	0	PASS	PASS	PASS	PASS	0
2603_2109.las	0	PASS	PASS	PASS	PASS	0
2603_2111.las	0	PASS	PASS	PASS	PASS	0
2603_2113.las	0	PASS	PASS	PASS	PASS	0
2603_2115.las	0	PASS	PASS	PASS	PASS	0
2603_2117.las	0	PASS	PASS	PASS	PASS	0
2603_2119.las	0	PASS	PASS	PASS	PASS	0
2603_2121.las	0	PASS	PASS	PASS	PASS	0
2603_2123.las	0	PASS	PASS	PASS	PASS	0
2603_2125.las	0	PASS	PASS	PASS	PASS	0
2603_2127.las	0	PASS	PASS	PASS	PASS	0
2605_1999.las	0	PASS	PASS	PASS	PASS	0
2605_2001.las	0	PASS	PASS	PASS	PASS	0
2605_2003.las	0	PASS	PASS	PASS	PASS	0
2605_2005.las	0	PASS	PASS	PASS	PASS	0
2605_2007.las	0	PASS	PASS	PASS	PASS	0
2605_2009.las	0	PASS	PASS	PASS	PASS	0
2605_2011.las	0	PASS	PASS	PASS	PASS	0
2605_2013.las	0	PASS	PASS	PASS	PASS	0
2605_2015.las	0	PASS	PASS	PASS	PASS	0
2605_2017.las	0	PASS	PASS	PASS	PASS	0
2605_2019.las	0	PASS	PASS	PASS	PASS	0
2605_2021.las	0	PASS	PASS	PASS	PASS	0
2605_2023.las	0	PASS	PASS	PASS	PASS	0
2605_2025.las	0	PASS	PASS	PASS	PASS	0
2605_2027.las	0	PASS	PASS	PASS	PASS	0

DPH-1.2 Report on ASPRS LAS File Format (Tiled Data) - File Integrity - continued

File	Number of Points Outside Extent	Offset To Point Data	Offset To EVLR	Number Of Points	Number of Points by Return	Number of Duplicate Points
2605_2029.las	0	PASS	PASS	PASS	PASS	0
2605_2031.las	0	PASS	PASS	PASS	PASS	0
2605_2033.las	0	PASS	PASS	PASS	PASS	0
2605_2035.las	0	PASS	PASS	PASS	PASS	0
2605_2037.las	0	PASS	PASS	PASS	PASS	0
2605_2039.las	0	PASS	PASS	PASS	PASS	0
2605_2041.las	0	PASS	PASS	PASS	PASS	0
2605_2043.las	0	PASS	PASS	PASS	PASS	0
2605_2045.las	0	PASS	PASS	PASS	PASS	0
2605_2047.las	0	PASS	PASS	PASS	PASS	0
2605_2049.las	0	PASS	PASS	PASS	PASS	0
2605_2051.las	0	PASS	PASS	PASS	PASS	0
2605_2053.las	0	PASS	PASS	PASS	PASS	0
2605_2055.las	0	PASS	PASS	PASS	PASS	0
2605_2057.las	0	PASS	PASS	PASS	PASS	0
2605_2059.las	0	PASS	PASS	PASS	PASS	0
2605_2061.las	0	PASS	PASS	PASS	PASS	0
2605_2063.las	0	PASS	PASS	PASS	PASS	0
2605_2065.las	0	PASS	PASS	PASS	PASS	0
2605_2067.las	0	PASS	PASS	PASS	PASS	0
2605_2069.las	0	PASS	PASS	PASS	PASS	0
2605_2071.las	0	PASS	PASS	PASS	PASS	0
2605_2073.las	0	PASS	PASS	PASS	PASS	0
2605_2075.las	0	PASS	PASS	PASS	PASS	0
2605_2077.las	0	PASS	PASS	PASS	PASS	0
2605_2079.las	0	PASS	PASS	PASS	PASS	0
2605_2081.las	0	PASS	PASS	PASS	PASS	0
2605_2083.las	0	PASS	PASS	PASS	PASS	0
2605_2085.las	0	PASS	PASS	PASS	PASS	0
2605_2087.las	0	PASS	PASS	PASS	PASS	0
2605_2089.las	0	PASS	PASS	PASS	PASS	0
2605_2091.las	0	PASS	PASS	PASS	PASS	0
2605_2093.las	0	PASS	PASS	PASS	PASS	0
2605_2095.las	0	PASS	PASS	PASS	PASS	0
2605_2097.las	0	PASS	PASS	PASS	PASS	0
2605_2099.las	0	PASS	PASS	PASS	PASS	0
2605_2101.las	0	PASS	PASS	PASS	PASS	0
2605_2103.las	0	PASS	PASS	PASS	PASS	0
2605_2105.las	0	PASS	PASS	PASS	PASS	0
2605_2107.las	0	PASS	PASS	PASS	PASS	0
2605_2109.las	0	PASS	PASS	PASS	PASS	0
2605_2111.las	0	PASS	PASS	PASS	PASS	0
2605_2113.las	0	PASS	PASS	PASS	PASS	0
2605_2115.las	0	PASS	PASS	PASS	PASS	0
2605_2117.las	0	PASS	PASS	PASS	PASS	0
2605_2119.las	0	PASS	PASS	PASS	PASS	0
2605_2121.las	0	PASS	PASS	PASS	PASS	0
2605_2123.las	0	PASS	PASS	PASS	PASS	0
2605_2125.las	0	PASS	PASS	PASS	PASS	0

DPH-1.2 Report on ASPRS LAS File Format (Tiled Data) - File Integrity - continued

File	Number of Points Outside Extent	Offset To Point Data	Offset To EVLR	Number Of Points	Number of Points by Return	Number of Duplicate Points
2605_2127.las	0	PASS	PASS	PASS	PASS	0
2607_1999.las	0	PASS	PASS	PASS	PASS	0
2607_2001.las	0	PASS	PASS	PASS	PASS	0
2607_2003.las	0	PASS	PASS	PASS	PASS	0
2607_2005.las	0	PASS	PASS	PASS	PASS	0
2607_2007.las	0	PASS	PASS	PASS	PASS	0
2607_2009.las	0	PASS	PASS	PASS	PASS	0
2607_2011.las	0	PASS	PASS	PASS	PASS	0
2607_2013.las	0	PASS	PASS	PASS	PASS	0
2607_2015.las	0	PASS	PASS	PASS	PASS	0
2607_2017.las	0	PASS	PASS	PASS	PASS	0
2607_2019.las	0	PASS	PASS	PASS	PASS	0
2607_2021.las	0	PASS	PASS	PASS	PASS	0
2607_2023.las	0	PASS	PASS	PASS	PASS	0
2607_2025.las	0	PASS	PASS	PASS	PASS	0
2607_2027.las	0	PASS	PASS	PASS	PASS	0
2607_2029.las	0	PASS	PASS	PASS	PASS	0
2607_2031.las	0	PASS	PASS	PASS	PASS	0
2607_2033.las	0	PASS	PASS	PASS	PASS	0
2607_2035.las	0	PASS	PASS	PASS	PASS	0
2607_2037.las	0	PASS	PASS	PASS	PASS	0
2607_2039.las	0	PASS	PASS	PASS	PASS	0
2607_2041.las	0	PASS	PASS	PASS	PASS	0
2607_2043.las	0	PASS	PASS	PASS	PASS	0
2607_2045.las	0	PASS	PASS	PASS	PASS	0
2607_2047.las	0	PASS	PASS	PASS	PASS	0
2607_2049.las	0	PASS	PASS	PASS	PASS	0
2607_2051.las	0	PASS	PASS	PASS	PASS	0
2607_2053.las	0	PASS	PASS	PASS	PASS	0
2607_2055.las	0	PASS	PASS	PASS	PASS	0
2607_2057.las	0	PASS	PASS	PASS	PASS	0
2607_2059.las	0	PASS	PASS	PASS	PASS	0
2607_2061.las	0	PASS	PASS	PASS	PASS	0
2607_2063.las	0	PASS	PASS	PASS	PASS	0
2607_2065.las	0	PASS	PASS	PASS	PASS	0
2607_2067.las	0	PASS	PASS	PASS	PASS	0
2607_2069.las	0	PASS	PASS	PASS	PASS	0
2607_2071.las	0	PASS	PASS	PASS	PASS	0
2607_2073.las	0	PASS	PASS	PASS	PASS	0
2607_2075.las	0	PASS	PASS	PASS	PASS	0
2607_2077.las	0	PASS	PASS	PASS	PASS	0
2607_2079.las	0	PASS	PASS	PASS	PASS	0
2607_2081.las	0	PASS	PASS	PASS	PASS	0
2607_2083.las	0	PASS	PASS	PASS	PASS	0
2607_2085.las	0	PASS	PASS	PASS	PASS	0
2607_2087.las	0	PASS	PASS	PASS	PASS	0
2607_2089.las	0	PASS	PASS	PASS	PASS	0
2607_2091.las	0	PASS	PASS	PASS	PASS	0
2607_2093.las	0	PASS	PASS	PASS	PASS	0

DPH-1.2 Report on ASPRS LAS File Format (Tiled Data) - File Integrity - continued

File	Number of Points Outside Extent	Offset To Point Data	Offset To EVLR	Number Of Points	Number of Points by Return	Number of Duplicate Points
2607_2095.las	0	PASS	PASS	PASS	PASS	0
2607_2097.las	0	PASS	PASS	PASS	PASS	0
2607_2099.las	0	PASS	PASS	PASS	PASS	0
2607_2101.las	0	PASS	PASS	PASS	PASS	0
2607_2103.las	0	PASS	PASS	PASS	PASS	0
2607_2105.las	0	PASS	PASS	PASS	PASS	0
2607_2107.las	0	PASS	PASS	PASS	PASS	0
2607_2109.las	0	PASS	PASS	PASS	PASS	0
2607_2111.las	0	PASS	PASS	PASS	PASS	0
2607_2113.las	0	PASS	PASS	PASS	PASS	0
2607_2115.las	0	PASS	PASS	PASS	PASS	0
2607_2117.las	0	PASS	PASS	PASS	PASS	0
2607_2119.las	0	PASS	PASS	PASS	PASS	0
2607_2121.las	0	PASS	PASS	PASS	PASS	0
2607_2123.las	0	PASS	PASS	PASS	PASS	0
2607_2125.las	0	PASS	PASS	PASS	PASS	0
2607_2127.las	0	PASS	PASS	PASS	PASS	0
2609_1999.las	0	PASS	PASS	PASS	PASS	0
2609_2001.las	0	PASS	PASS	PASS	PASS	0
2609_2003.las	0	PASS	PASS	PASS	PASS	0
2609_2005.las	0	PASS	PASS	PASS	PASS	0
2609_2007.las	0	PASS	PASS	PASS	PASS	0
2609_2009.las	0	PASS	PASS	PASS	PASS	0
2609_2011.las	0	PASS	PASS	PASS	PASS	0
2609_2013.las	0	PASS	PASS	PASS	PASS	0
2609_2015.las	0	PASS	PASS	PASS	PASS	0
2609_2017.las	0	PASS	PASS	PASS	PASS	0
2609_2019.las	0	PASS	PASS	PASS	PASS	0
2609_2021.las	0	PASS	PASS	PASS	PASS	0
2609_2023.las	0	PASS	PASS	PASS	PASS	0
2609_2025.las	0	PASS	PASS	PASS	PASS	0
2609_2027.las	0	PASS	PASS	PASS	PASS	0
2609_2029.las	0	PASS	PASS	PASS	PASS	0
2609_2031.las	0	PASS	PASS	PASS	PASS	0
2609_2033.las	0	PASS	PASS	PASS	PASS	0
2609_2035.las	0	PASS	PASS	PASS	PASS	0
2609_2037.las	0	PASS	PASS	PASS	PASS	0
2609_2039.las	0	PASS	PASS	PASS	PASS	0
2609_2041.las	0	PASS	PASS	PASS	PASS	0
2609_2043.las	0	PASS	PASS	PASS	PASS	0
2609_2045.las	0	PASS	PASS	PASS	PASS	0
2609_2047.las	0	PASS	PASS	PASS	PASS	0
2609_2049.las	0	PASS	PASS	PASS	PASS	0
2609_2051.las	0	PASS	PASS	PASS	PASS	0
2609_2053.las	0	PASS	PASS	PASS	PASS	0
2609_2055.las	0	PASS	PASS	PASS	PASS	0
2609_2057.las	0	PASS	PASS	PASS	PASS	0
2609_2059.las	0	PASS	PASS	PASS	PASS	0
2609_2061.las	0	PASS	PASS	PASS	PASS	0

DPH-1.2 Report on ASPRS LAS File Format (Tiled Data) - File Integrity - continued

File	Number of Points Outside Extent	Offset To Point Data	Offset To EVLR	Number Of Points	Number of Points by Return	Number of Duplicate Points
2609_2063.las	0	PASS	PASS	PASS	PASS	0
2609_2065.las	0	PASS	PASS	PASS	PASS	0
2609_2067.las	0	PASS	PASS	PASS	PASS	0
2609_2069.las	0	PASS	PASS	PASS	PASS	0
2609_2071.las	0	PASS	PASS	PASS	PASS	0
2609_2073.las	0	PASS	PASS	PASS	PASS	0
2609_2075.las	0	PASS	PASS	PASS	PASS	0
2609_2077.las	0	PASS	PASS	PASS	PASS	0
2609_2079.las	0	PASS	PASS	PASS	PASS	0
2609_2081.las	0	PASS	PASS	PASS	PASS	0
2609_2083.las	0	PASS	PASS	PASS	PASS	0
2609_2085.las	0	PASS	PASS	PASS	PASS	0
2609_2087.las	0	PASS	PASS	PASS	PASS	0
2609_2089.las	0	PASS	PASS	PASS	PASS	0
2609_2091.las	0	PASS	PASS	PASS	PASS	0
2609_2093.las	0	PASS	PASS	PASS	PASS	0
2609_2095.las	0	PASS	PASS	PASS	PASS	0
2609_2097.las	0	PASS	PASS	PASS	PASS	0
2609_2099.las	0	PASS	PASS	PASS	PASS	0
2609_2101.las	0	PASS	PASS	PASS	PASS	0
2609_2103.las	0	PASS	PASS	PASS	PASS	0
2609_2105.las	0	PASS	PASS	PASS	PASS	0
2609_2107.las	0	PASS	PASS	PASS	PASS	0
2609_2109.las	0	PASS	PASS	PASS	PASS	0
2609_2111.las	0	PASS	PASS	PASS	PASS	0
2609_2113.las	0	PASS	PASS	PASS	PASS	0
2609_2115.las	0	PASS	PASS	PASS	PASS	0
2609_2117.las	0	PASS	PASS	PASS	PASS	0
2609_2119.las	0	PASS	PASS	PASS	PASS	0
2609_2121.las	0	PASS	PASS	PASS	PASS	0
2609_2123.las	0	PASS	PASS	PASS	PASS	0
2609_2125.las	0	PASS	PASS	PASS	PASS	0
2609_2127.las	0	PASS	PASS	PASS	PASS	0
2611_1999.las	0	PASS	PASS	PASS	PASS	0
2611_2001.las	0	PASS	PASS	PASS	PASS	0
2611_2003.las	0	PASS	PASS	PASS	PASS	0
2611_2005.las	0	PASS	PASS	PASS	PASS	0
2611_2007.las	0	PASS	PASS	PASS	PASS	0
2611_2009.las	0	PASS	PASS	PASS	PASS	0
2611_2011.las	0	PASS	PASS	PASS	PASS	0
2611_2013.las	0	PASS	PASS	PASS	PASS	0
2611_2015.las	0	PASS	PASS	PASS	PASS	0
2611_2017.las	0	PASS	PASS	PASS	PASS	0
2611_2019.las	0	PASS	PASS	PASS	PASS	0
2611_2021.las	0	PASS	PASS	PASS	PASS	0
2611_2023.las	0	PASS	PASS	PASS	PASS	0
2611_2025.las	0	PASS	PASS	PASS	PASS	0
2611_2027.las	0	PASS	PASS	PASS	PASS	0
2611_2029.las	0	PASS	PASS	PASS	PASS	0

DPH-1.2 Report on ASPRS LAS File Format (Tiled Data) - File Integrity - continued

File	Number of Points Outside Extent	Offset To Point Data	Offset To EVLR	Number Of Points	Number of Points by Return	Number of Duplicate Points
2611_2031.las	0	PASS	PASS	PASS	PASS	0
2611_2033.las	0	PASS	PASS	PASS	PASS	0
2611_2035.las	0	PASS	PASS	PASS	PASS	0
2611_2037.las	0	PASS	PASS	PASS	PASS	0
2611_2039.las	0	PASS	PASS	PASS	PASS	0
2611_2041.las	0	PASS	PASS	PASS	PASS	0
2611_2043.las	0	PASS	PASS	PASS	PASS	0
2611_2045.las	0	PASS	PASS	PASS	PASS	0
2611_2047.las	0	PASS	PASS	PASS	PASS	0
2611_2049.las	0	PASS	PASS	PASS	PASS	0
2611_2051.las	0	PASS	PASS	PASS	PASS	0
2611_2053.las	0	PASS	PASS	PASS	PASS	0
2611_2055.las	0	PASS	PASS	PASS	PASS	0
2611_2057.las	0	PASS	PASS	PASS	PASS	0
2611_2059.las	0	PASS	PASS	PASS	PASS	0
2611_2061.las	0	PASS	PASS	PASS	PASS	0
2611_2063.las	0	PASS	PASS	PASS	PASS	0
2611_2065.las	0	PASS	PASS	PASS	PASS	0
2611_2067.las	0	PASS	PASS	PASS	PASS	0
2611_2069.las	0	PASS	PASS	PASS	PASS	0
2611_2071.las	0	PASS	PASS	PASS	PASS	0
2611_2073.las	0	PASS	PASS	PASS	PASS	0
2611_2075.las	0	PASS	PASS	PASS	PASS	0
2611_2077.las	0	PASS	PASS	PASS	PASS	0
2611_2079.las	0	PASS	PASS	PASS	PASS	0
2611_2081.las	0	PASS	PASS	PASS	PASS	0
2611_2083.las	0	PASS	PASS	PASS	PASS	0
2611_2085.las	0	PASS	PASS	PASS	PASS	0
2611_2087.las	0	PASS	PASS	PASS	PASS	0
2611_2089.las	0	PASS	PASS	PASS	PASS	0
2611_2091.las	0	PASS	PASS	PASS	PASS	0
2611_2093.las	0	PASS	PASS	PASS	PASS	0
2611_2095.las	0	PASS	PASS	PASS	PASS	0
2611_2097.las	0	PASS	PASS	PASS	PASS	0
2611_2099.las	0	PASS	PASS	PASS	PASS	0
2611_2101.las	0	PASS	PASS	PASS	PASS	0
2611_2103.las	0	PASS	PASS	PASS	PASS	0
2611_2105.las	0	PASS	PASS	PASS	PASS	0
2611_2107.las	0	PASS	PASS	PASS	PASS	0
2611_2109.las	0	PASS	PASS	PASS	PASS	0
2611_2111.las	0	PASS	PASS	PASS	PASS	0
2611_2113.las	0	PASS	PASS	PASS	PASS	0
2611_2115.las	0	PASS	PASS	PASS	PASS	0
2611_2117.las	0	PASS	PASS	PASS	PASS	0
2611_2119.las	0	PASS	PASS	PASS	PASS	0
2611_2121.las	0	PASS	PASS	PASS	PASS	0
2611_2123.las	0	PASS	PASS	PASS	PASS	0
2611_2125.las	0	PASS	PASS	PASS	PASS	0
2611_2127.las	0	PASS	PASS	PASS	PASS	0

DPH-1.2 Report on ASPRS LAS File Format (Tiled Data) - File Integrity - continued

File	Number of Points Outside Extent	Offset To Point Data	Offset To EVLR	Number Of Points	Number of Points by Return	Number of Duplicate Points
2613_1999.las	0	PASS	PASS	PASS	PASS	0
2613_2001.las	0	PASS	PASS	PASS	PASS	0
2613_2003.las	0	PASS	PASS	PASS	PASS	0
2613_2005.las	0	PASS	PASS	PASS	PASS	0
2613_2007.las	0	PASS	PASS	PASS	PASS	0
2613_2009.las	0	PASS	PASS	PASS	PASS	0
2613_2011.las	0	PASS	PASS	PASS	PASS	0
2613_2013.las	0	PASS	PASS	PASS	PASS	0
2613_2015.las	0	PASS	PASS	PASS	PASS	0
2613_2017.las	0	PASS	PASS	PASS	PASS	0
2613_2019.las	0	PASS	PASS	PASS	PASS	0
2613_2021.las	0	PASS	PASS	PASS	PASS	0
2613_2023.las	0	PASS	PASS	PASS	PASS	0
2613_2025.las	0	PASS	PASS	PASS	PASS	0
2613_2027.las	0	PASS	PASS	PASS	PASS	0
2613_2029.las	0	PASS	PASS	PASS	PASS	0
2613_2031.las	0	PASS	PASS	PASS	PASS	0
2613_2033.las	0	PASS	PASS	PASS	PASS	0
2613_2035.las	0	PASS	PASS	PASS	PASS	0
2613_2037.las	0	PASS	PASS	PASS	PASS	0
2613_2039.las	0	PASS	PASS	PASS	PASS	0
2613_2041.las	0	PASS	PASS	PASS	PASS	0
2613_2043.las	0	PASS	PASS	PASS	PASS	0
2613_2045.las	0	PASS	PASS	PASS	PASS	0
2613_2047.las	0	PASS	PASS	PASS	PASS	0
2613_2049.las	0	PASS	PASS	PASS	PASS	0
2613_2051.las	0	PASS	PASS	PASS	PASS	0
2613_2053.las	0	PASS	PASS	PASS	PASS	0
2613_2055.las	0	PASS	PASS	PASS	PASS	0
2613_2057.las	0	PASS	PASS	PASS	PASS	0
2613_2059.las	0	PASS	PASS	PASS	PASS	0
2613_2061.las	0	PASS	PASS	PASS	PASS	0
2613_2063.las	0	PASS	PASS	PASS	PASS	0
2613_2065.las	0	PASS	PASS	PASS	PASS	0
2613_2067.las	0	PASS	PASS	PASS	PASS	0
2613_2069.las	0	PASS	PASS	PASS	PASS	0
2613_2071.las	0	PASS	PASS	PASS	PASS	0
2613_2073.las	0	PASS	PASS	PASS	PASS	0
2613_2075.las	0	PASS	PASS	PASS	PASS	0
2613_2077.las	0	PASS	PASS	PASS	PASS	0
2613_2079.las	0	PASS	PASS	PASS	PASS	0
2613_2081.las	0	PASS	PASS	PASS	PASS	0
2613_2083.las	0	PASS	PASS	PASS	PASS	0
2613_2085.las	0	PASS	PASS	PASS	PASS	0
2613_2087.las	0	PASS	PASS	PASS	PASS	0
2613_2089.las	0	PASS	PASS	PASS	PASS	0
2613_2091.las	0	PASS	PASS	PASS	PASS	0
2613_2093.las	0	PASS	PASS	PASS	PASS	0
2613_2095.las	0	PASS	PASS	PASS	PASS	0

DPH-1.2 Report on ASPRS LAS File Format (Tiled Data) - File Integrity - continued

File	Number of Points Outside Extent	Offset To Point Data	Offset To EVLR	Number Of Points	Number of Points by Return	Number of Duplicate Points
2613_2097.las	0	PASS	PASS	PASS	PASS	0
2613_2099.las	0	PASS	PASS	PASS	PASS	0
2613_2101.las	0	PASS	PASS	PASS	PASS	0
2613_2103.las	0	PASS	PASS	PASS	PASS	0
2613_2105.las	0	PASS	PASS	PASS	PASS	0
2613_2107.las	0	PASS	PASS	PASS	PASS	0
2613_2109.las	0	PASS	PASS	PASS	PASS	0
2613_2111.las	0	PASS	PASS	PASS	PASS	0
2613_2113.las	0	PASS	PASS	PASS	PASS	0
2613_2115.las	0	PASS	PASS	PASS	PASS	0
2613_2117.las	0	PASS	PASS	PASS	PASS	0
2613_2119.las	0	PASS	PASS	PASS	PASS	0
2613_2121.las	0	PASS	PASS	PASS	PASS	0
2613_2123.las	0	PASS	PASS	PASS	PASS	0
2613_2125.las	0	PASS	PASS	PASS	PASS	0
2613_2127.las	0	PASS	PASS	PASS	PASS	0
2615_1999.las	0	PASS	PASS	PASS	PASS	0
2615_2001.las	0	PASS	PASS	PASS	PASS	0
2615_2003.las	0	PASS	PASS	PASS	PASS	0
2615_2005.las	0	PASS	PASS	PASS	PASS	0
2615_2007.las	0	PASS	PASS	PASS	PASS	0
2615_2009.las	0	PASS	PASS	PASS	PASS	0
2615_2011.las	0	PASS	PASS	PASS	PASS	0
2615_2013.las	0	PASS	PASS	PASS	PASS	0
2615_2015.las	0	PASS	PASS	PASS	PASS	0
2615_2017.las	0	PASS	PASS	PASS	PASS	0
2615_2019.las	0	PASS	PASS	PASS	PASS	0
2615_2021.las	0	PASS	PASS	PASS	PASS	0
2615_2023.las	0	PASS	PASS	PASS	PASS	0
2615_2025.las	0	PASS	PASS	PASS	PASS	0
2615_2027.las	0	PASS	PASS	PASS	PASS	0
2615_2029.las	0	PASS	PASS	PASS	PASS	0
2615_2031.las	0	PASS	PASS	PASS	PASS	0
2615_2033.las	0	PASS	PASS	PASS	PASS	0
2615_2035.las	0	PASS	PASS	PASS	PASS	0
2615_2037.las	0	PASS	PASS	PASS	PASS	0
2615_2039.las	0	PASS	PASS	PASS	PASS	0
2615_2041.las	0	PASS	PASS	PASS	PASS	0
2615_2043.las	0	PASS	PASS	PASS	PASS	0
2615_2045.las	0	PASS	PASS	PASS	PASS	0
2615_2047.las	0	PASS	PASS	PASS	PASS	0
2615_2049.las	0	PASS	PASS	PASS	PASS	0
2615_2051.las	0	PASS	PASS	PASS	PASS	0
2615_2053.las	0	PASS	PASS	PASS	PASS	0
2615_2055.las	0	PASS	PASS	PASS	PASS	0
2615_2057.las	0	PASS	PASS	PASS	PASS	0
2615_2059.las	0	PASS	PASS	PASS	PASS	0
2615_2061.las	0	PASS	PASS	PASS	PASS	0
2615_2063.las	0	PASS	PASS	PASS	PASS	0

DPH-1.2 Report on ASPRS LAS File Format (Tiled Data) - File Integrity - continued

File	Number of Points Outside Extent	Offset To Point Data	Offset To EVLR	Number Of Points	Number of Points by Return	Number of Duplicate Points
2615_2065.las	0	PASS	PASS	PASS	PASS	0
2615_2067.las	0	PASS	PASS	PASS	PASS	0
2615_2069.las	0	PASS	PASS	PASS	PASS	0
2615_2071.las	0	PASS	PASS	PASS	PASS	0
2615_2073.las	0	PASS	PASS	PASS	PASS	0
2615_2075.las	0	PASS	PASS	PASS	PASS	0
2615_2077.las	0	PASS	PASS	PASS	PASS	0
2615_2079.las	0	PASS	PASS	PASS	PASS	0
2615_2081.las	0	PASS	PASS	PASS	PASS	0
2615_2083.las	0	PASS	PASS	PASS	PASS	0
2615_2085.las	0	PASS	PASS	PASS	PASS	0
2615_2087.las	0	PASS	PASS	PASS	PASS	0
2615_2089.las	0	PASS	PASS	PASS	PASS	0
2615_2091.las	0	PASS	PASS	PASS	PASS	0
2615_2093.las	0	PASS	PASS	PASS	PASS	0
2615_2095.las	0	PASS	PASS	PASS	PASS	0
2615_2097.las	0	PASS	PASS	PASS	PASS	0
2615_2099.las	0	PASS	PASS	PASS	PASS	0
2615_2101.las	0	PASS	PASS	PASS	PASS	0
2615_2103.las	0	PASS	PASS	PASS	PASS	0
2615_2105.las	0	PASS	PASS	PASS	PASS	0
2615_2107.las	0	PASS	PASS	PASS	PASS	0
2615_2109.las	0	PASS	PASS	PASS	PASS	0
2615_2111.las	0	PASS	PASS	PASS	PASS	0
2615_2113.las	0	PASS	PASS	PASS	PASS	0
2615_2115.las	0	PASS	PASS	PASS	PASS	0
2615_2117.las	0	PASS	PASS	PASS	PASS	0
2615_2119.las	0	PASS	PASS	PASS	PASS	0
2615_2121.las	0	PASS	PASS	PASS	PASS	0
2615_2123.las	0	PASS	PASS	PASS	PASS	0
2615_2125.las	0	PASS	PASS	PASS	PASS	0
2615_2127.las	0	PASS	PASS	PASS	PASS	0
2617_1999.las	0	PASS	PASS	PASS	PASS	0
2617_2001.las	0	PASS	PASS	PASS	PASS	0
2617_2003.las	0	PASS	PASS	PASS	PASS	0
2617_2005.las	0	PASS	PASS	PASS	PASS	0
2617_2007.las	0	PASS	PASS	PASS	PASS	0
2617_2009.las	0	PASS	PASS	PASS	PASS	0
2617_2011.las	0	PASS	PASS	PASS	PASS	0
2617_2013.las	0	PASS	PASS	PASS	PASS	0
2617_2015.las	0	PASS	PASS	PASS	PASS	0
2617_2017.las	0	PASS	PASS	PASS	PASS	0
2617_2019.las	0	PASS	PASS	PASS	PASS	0
2617_2021.las	0	PASS	PASS	PASS	PASS	0
2617_2023.las	0	PASS	PASS	PASS	PASS	0
2617_2025.las	0	PASS	PASS	PASS	PASS	0
2617_2027.las	0	PASS	PASS	PASS	PASS	0
2617_2029.las	0	PASS	PASS	PASS	PASS	0
2617_2031.las	0	PASS	PASS	PASS	PASS	0

DPH-1.2 Report on ASPRS LAS File Format (Tiled Data) - File Integrity - continued

File	Number of Points Outside Extent	Offset To Point Data	Offset To EVLR	Number Of Points	Number of Points by Return	Number of Duplicate Points
2617_2033.las	0	PASS	PASS	PASS	PASS	0
2617_2035.las	0	PASS	PASS	PASS	PASS	0
2617_2037.las	0	PASS	PASS	PASS	PASS	0
2617_2039.las	0	PASS	PASS	PASS	PASS	0
2617_2041.las	0	PASS	PASS	PASS	PASS	0
2617_2043.las	0	PASS	PASS	PASS	PASS	0
2617_2045.las	0	PASS	PASS	PASS	PASS	0
2617_2047.las	0	PASS	PASS	PASS	PASS	0
2617_2049.las	0	PASS	PASS	PASS	PASS	0
2617_2051.las	0	PASS	PASS	PASS	PASS	0
2617_2053.las	0	PASS	PASS	PASS	PASS	0
2617_2055.las	0	PASS	PASS	PASS	PASS	0
2617_2057.las	0	PASS	PASS	PASS	PASS	0
2617_2059.las	0	PASS	PASS	PASS	PASS	0
2617_2061.las	0	PASS	PASS	PASS	PASS	0
2617_2063.las	0	PASS	PASS	PASS	PASS	0
2617_2065.las	0	PASS	PASS	PASS	PASS	0
2617_2067.las	0	PASS	PASS	PASS	PASS	0
2617_2069.las	0	PASS	PASS	PASS	PASS	0
2617_2071.las	0	PASS	PASS	PASS	PASS	0
2617_2073.las	0	PASS	PASS	PASS	PASS	0
2617_2075.las	0	PASS	PASS	PASS	PASS	0
2617_2077.las	0	PASS	PASS	PASS	PASS	0
2617_2079.las	0	PASS	PASS	PASS	PASS	0
2617_2081.las	0	PASS	PASS	PASS	PASS	0
2617_2083.las	0	PASS	PASS	PASS	PASS	0
2617_2085.las	0	PASS	PASS	PASS	PASS	0
2617_2087.las	0	PASS	PASS	PASS	PASS	0
2617_2089.las	0	PASS	PASS	PASS	PASS	0
2617_2091.las	0	PASS	PASS	PASS	PASS	0
2617_2093.las	0	PASS	PASS	PASS	PASS	0
2617_2095.las	0	PASS	PASS	PASS	PASS	0
2617_2097.las	0	PASS	PASS	PASS	PASS	0
2617_2099.las	0	PASS	PASS	PASS	PASS	0
2617_2101.las	0	PASS	PASS	PASS	PASS	0
2617_2103.las	0	PASS	PASS	PASS	PASS	0
2617_2105.las	0	PASS	PASS	PASS	PASS	0
2617_2107.las	0	PASS	PASS	PASS	PASS	0
2617_2109.las	0	PASS	PASS	PASS	PASS	0
2617_2111.las	0	PASS	PASS	PASS	PASS	0
2617_2113.las	0	PASS	PASS	PASS	PASS	0
2617_2115.las	0	PASS	PASS	PASS	PASS	0
2617_2117.las	0	PASS	PASS	PASS	PASS	0
2617_2119.las	0	PASS	PASS	PASS	PASS	0
2617_2121.las	0	PASS	PASS	PASS	PASS	0
2617_2123.las	0	PASS	PASS	PASS	PASS	0
2617_2125.las	0	PASS	PASS	PASS	PASS	0
2617_2127.las	0	PASS	PASS	PASS	PASS	0
2619_1999.las	0	PASS	PASS	PASS	PASS	0

DPH-1.2 Report on ASPRS LAS File Format (Tiled Data) - File Integrity - continued

File	Number of Points Outside Extent	Offset To Point Data	Offset To EVLR	Number Of Points	Number of Points by Return	Number of Duplicate Points
2619_2001.las	0	PASS	PASS	PASS	PASS	0
2619_2003.las	0	PASS	PASS	PASS	PASS	0
2619_2005.las	0	PASS	PASS	PASS	PASS	0
2619_2007.las	0	PASS	PASS	PASS	PASS	0
2619_2009.las	0	PASS	PASS	PASS	PASS	0
2619_2011.las	0	PASS	PASS	PASS	PASS	0
2619_2013.las	0	PASS	PASS	PASS	PASS	0
2619_2015.las	0	PASS	PASS	PASS	PASS	0
2619_2017.las	0	PASS	PASS	PASS	PASS	0
2619_2019.las	0	PASS	PASS	PASS	PASS	0
2619_2021.las	0	PASS	PASS	PASS	PASS	0
2619_2023.las	0	PASS	PASS	PASS	PASS	0
2619_2025.las	0	PASS	PASS	PASS	PASS	0
2619_2027.las	0	PASS	PASS	PASS	PASS	0
2619_2029.las	0	PASS	PASS	PASS	PASS	0
2619_2031.las	0	PASS	PASS	PASS	PASS	0
2619_2033.las	0	PASS	PASS	PASS	PASS	0
2619_2035.las	0	PASS	PASS	PASS	PASS	0
2619_2037.las	0	PASS	PASS	PASS	PASS	0
2619_2039.las	0	PASS	PASS	PASS	PASS	0
2619_2041.las	0	PASS	PASS	PASS	PASS	0
2619_2043.las	0	PASS	PASS	PASS	PASS	0
2619_2045.las	0	PASS	PASS	PASS	PASS	0
2619_2047.las	0	PASS	PASS	PASS	PASS	0
2619_2049.las	0	PASS	PASS	PASS	PASS	0
2619_2051.las	0	PASS	PASS	PASS	PASS	0
2619_2053.las	0	PASS	PASS	PASS	PASS	0
2619_2055.las	0	PASS	PASS	PASS	PASS	0
2619_2057.las	0	PASS	PASS	PASS	PASS	0
2619_2059.las	0	PASS	PASS	PASS	PASS	0
2619_2061.las	0	PASS	PASS	PASS	PASS	0
2619_2063.las	0	PASS	PASS	PASS	PASS	0
2619_2065.las	0	PASS	PASS	PASS	PASS	0
2619_2067.las	0	PASS	PASS	PASS	PASS	0
2619_2069.las	0	PASS	PASS	PASS	PASS	0
2619_2071.las	0	PASS	PASS	PASS	PASS	0
2619_2073.las	0	PASS	PASS	PASS	PASS	0
2619_2075.las	0	PASS	PASS	PASS	PASS	0
2619_2077.las	0	PASS	PASS	PASS	PASS	0
2619_2079.las	0	PASS	PASS	PASS	PASS	0
2619_2081.las	0	PASS	PASS	PASS	PASS	0
2619_2083.las	0	PASS	PASS	PASS	PASS	0
2619_2085.las	0	PASS	PASS	PASS	PASS	0
2619_2087.las	0	PASS	PASS	PASS	PASS	0
2619_2089.las	0	PASS	PASS	PASS	PASS	0
2619_2091.las	0	PASS	PASS	PASS	PASS	0
2619_2093.las	0	PASS	PASS	PASS	PASS	0
2619_2095.las	0	PASS	PASS	PASS	PASS	0
2619_2097.las	0	PASS	PASS	PASS	PASS	0

DPH-1.2 Report on ASPRS LAS File Format (Tiled Data) - File Integrity - continued

File	Number of Points Outside Extent	Offset To Point Data	Offset To EVLR	Number Of Points	Number of Points by Return	Number of Duplicate Points
2619_2099.las	0	PASS	PASS	PASS	PASS	0
2619_2101.las	0	PASS	PASS	PASS	PASS	0
2619_2103.las	0	PASS	PASS	PASS	PASS	0
2619_2105.las	0	PASS	PASS	PASS	PASS	0
2619_2107.las	0	PASS	PASS	PASS	PASS	0
2619_2109.las	0	PASS	PASS	PASS	PASS	0
2619_2111.las	0	PASS	PASS	PASS	PASS	0
2619_2113.las	0	PASS	PASS	PASS	PASS	0
2619_2115.las	0	PASS	PASS	PASS	PASS	0
2619_2117.las	0	PASS	PASS	PASS	PASS	0
2619_2119.las	0	PASS	PASS	PASS	PASS	0
2619_2121.las	0	PASS	PASS	PASS	PASS	0
2619_2123.las	0	PASS	PASS	PASS	PASS	0
2619_2125.las	0	PASS	PASS	PASS	PASS	0
2619_2127.las	0	PASS	PASS	PASS	PASS	0
2621_1999.las	0	PASS	PASS	PASS	PASS	0
2621_2001.las	0	PASS	PASS	PASS	PASS	0
2621_2003.las	0	PASS	PASS	PASS	PASS	0
2621_2005.las	0	PASS	PASS	PASS	PASS	0
2621_2007.las	0	PASS	PASS	PASS	PASS	0
2621_2009.las	0	PASS	PASS	PASS	PASS	0
2621_2011.las	0	PASS	PASS	PASS	PASS	0
2621_2013.las	0	PASS	PASS	PASS	PASS	0
2621_2015.las	0	PASS	PASS	PASS	PASS	0
2621_2017.las	0	PASS	PASS	PASS	PASS	0
2621_2019.las	0	PASS	PASS	PASS	PASS	0
2621_2021.las	0	PASS	PASS	PASS	PASS	0
2621_2023.las	0	PASS	PASS	PASS	PASS	0
2621_2025.las	0	PASS	PASS	PASS	PASS	0
2621_2027.las	0	PASS	PASS	PASS	PASS	0
2621_2029.las	0	PASS	PASS	PASS	PASS	0
2621_2031.las	0	PASS	PASS	PASS	PASS	0
2621_2033.las	0	PASS	PASS	PASS	PASS	0
2621_2035.las	0	PASS	PASS	PASS	PASS	0
2621_2037.las	0	PASS	PASS	PASS	PASS	0
2621_2039.las	0	PASS	PASS	PASS	PASS	0
2621_2041.las	0	PASS	PASS	PASS	PASS	0
2621_2043.las	0	PASS	PASS	PASS	PASS	0
2621_2045.las	0	PASS	PASS	PASS	PASS	0
2621_2047.las	0	PASS	PASS	PASS	PASS	0
2621_2049.las	0	PASS	PASS	PASS	PASS	0
2621_2051.las	0	PASS	PASS	PASS	PASS	0
2621_2053.las	0	PASS	PASS	PASS	PASS	0
2621_2055.las	0	PASS	PASS	PASS	PASS	0
2621_2057.las	0	PASS	PASS	PASS	PASS	0
2621_2059.las	0	PASS	PASS	PASS	PASS	0
2621_2061.las	0	PASS	PASS	PASS	PASS	0
2621_2063.las	0	PASS	PASS	PASS	PASS	0
2621_2065.las	0	PASS	PASS	PASS	PASS	0

DPH-1.2 Report on ASPRS LAS File Format (Tiled Data) - File Integrity - continued

File	Number of Points Outside Extent	Offset To Point Data	Offset To EVLR	Number Of Points	Number of Points by Return	Number of Duplicate Points
2621_2067.las	0	PASS	PASS	PASS	PASS	0
2621_2069.las	0	PASS	PASS	PASS	PASS	0
2621_2071.las	0	PASS	PASS	PASS	PASS	0
2621_2073.las	0	PASS	PASS	PASS	PASS	0
2621_2075.las	0	PASS	PASS	PASS	PASS	0
2621_2077.las	0	PASS	PASS	PASS	PASS	0
2621_2079.las	0	PASS	PASS	PASS	PASS	0
2621_2081.las	0	PASS	PASS	PASS	PASS	0
2621_2083.las	0	PASS	PASS	PASS	PASS	0
2621_2085.las	0	PASS	PASS	PASS	PASS	0
2621_2087.las	0	PASS	PASS	PASS	PASS	0
2621_2089.las	0	PASS	PASS	PASS	PASS	0
2621_2091.las	0	PASS	PASS	PASS	PASS	0
2621_2093.las	0	PASS	PASS	PASS	PASS	0
2621_2095.las	0	PASS	PASS	PASS	PASS	0
2621_2097.las	0	PASS	PASS	PASS	PASS	0
2621_2099.las	0	PASS	PASS	PASS	PASS	0
2621_2101.las	0	PASS	PASS	PASS	PASS	0
2621_2103.las	0	PASS	PASS	PASS	PASS	0
2621_2105.las	0	PASS	PASS	PASS	PASS	0
2621_2107.las	0	PASS	PASS	PASS	PASS	0
2621_2109.las	0	PASS	PASS	PASS	PASS	0
2621_2111.las	0	PASS	PASS	PASS	PASS	0
2621_2113.las	0	PASS	PASS	PASS	PASS	0
2621_2115.las	0	PASS	PASS	PASS	PASS	0
2621_2117.las	0	PASS	PASS	PASS	PASS	0
2621_2119.las	0	PASS	PASS	PASS	PASS	0
2621_2121.las	0	PASS	PASS	PASS	PASS	0
2621_2123.las	0	PASS	PASS	PASS	PASS	0
2621_2125.las	0	PASS	PASS	PASS	PASS	0
2621_2127.las	0	PASS	PASS	PASS	PASS	0
2623_1999.las	0	PASS	PASS	PASS	PASS	0
2623_2001.las	0	PASS	PASS	PASS	PASS	0
2623_2003.las	0	PASS	PASS	PASS	PASS	0
2623_2005.las	0	PASS	PASS	PASS	PASS	0
2623_2007.las	0	PASS	PASS	PASS	PASS	0
2623_2009.las	0	PASS	PASS	PASS	PASS	0
2623_2011.las	0	PASS	PASS	PASS	PASS	0
2623_2013.las	0	PASS	PASS	PASS	PASS	0
2623_2015.las	0	PASS	PASS	PASS	PASS	0
2623_2017.las	0	PASS	PASS	PASS	PASS	0
2623_2019.las	0	PASS	PASS	PASS	PASS	0
2623_2021.las	0	PASS	PASS	PASS	PASS	0
2623_2023.las	0	PASS	PASS	PASS	PASS	0
2623_2025.las	0	PASS	PASS	PASS	PASS	0
2623_2027.las	0	PASS	PASS	PASS	PASS	0
2623_2029.las	0	PASS	PASS	PASS	PASS	0
2623_2031.las	0	PASS	PASS	PASS	PASS	0
2623_2033.las	0	PASS	PASS	PASS	PASS	0

DPH-1.2 Report on ASPRS LAS File Format (Tiled Data) - File Integrity - continued

File	Number of Points Outside Extent	Offset To Point Data	Offset To EVLR	Number Of Points	Number of Points by Return	Number of Duplicate Points
2623_2035.las	0	PASS	PASS	PASS	PASS	0
2623_2037.las	0	PASS	PASS	PASS	PASS	0
2623_2039.las	0	PASS	PASS	PASS	PASS	0
2623_2041.las	0	PASS	PASS	PASS	PASS	0
2623_2043.las	0	PASS	PASS	PASS	PASS	0
2623_2045.las	0	PASS	PASS	PASS	PASS	0
2623_2047.las	0	PASS	PASS	PASS	PASS	0
2623_2049.las	0	PASS	PASS	PASS	PASS	0
2623_2051.las	0	PASS	PASS	PASS	PASS	0
2623_2053.las	0	PASS	PASS	PASS	PASS	0
2623_2055.las	0	PASS	PASS	PASS	PASS	0
2623_2057.las	0	PASS	PASS	PASS	PASS	0
2623_2059.las	0	PASS	PASS	PASS	PASS	0
2623_2061.las	0	PASS	PASS	PASS	PASS	0
2623_2063.las	0	PASS	PASS	PASS	PASS	0
2623_2065.las	0	PASS	PASS	PASS	PASS	0
2623_2067.las	0	PASS	PASS	PASS	PASS	0
2623_2069.las	0	PASS	PASS	PASS	PASS	0
2623_2071.las	0	PASS	PASS	PASS	PASS	0
2623_2073.las	0	PASS	PASS	PASS	PASS	0
2623_2075.las	0	PASS	PASS	PASS	PASS	0
2623_2077.las	0	PASS	PASS	PASS	PASS	0
2623_2079.las	0	PASS	PASS	PASS	PASS	0
2623_2081.las	0	PASS	PASS	PASS	PASS	0
2623_2083.las	0	PASS	PASS	PASS	PASS	0
2623_2085.las	0	PASS	PASS	PASS	PASS	0
2623_2087.las	0	PASS	PASS	PASS	PASS	0
2623_2089.las	0	PASS	PASS	PASS	PASS	0
2623_2091.las	0	PASS	PASS	PASS	PASS	0
2623_2093.las	0	PASS	PASS	PASS	PASS	0
2623_2095.las	0	PASS	PASS	PASS	PASS	0
2623_2097.las	0	PASS	PASS	PASS	PASS	0
2623_2099.las	0	PASS	PASS	PASS	PASS	0
2623_2101.las	0	PASS	PASS	PASS	PASS	0
2623_2103.las	0	PASS	PASS	PASS	PASS	0
2623_2105.las	0	PASS	PASS	PASS	PASS	0
2623_2107.las	0	PASS	PASS	PASS	PASS	0
2623_2109.las	0	PASS	PASS	PASS	PASS	0
2623_2111.las	0	PASS	PASS	PASS	PASS	0
2623_2113.las	0	PASS	PASS	PASS	PASS	0
2623_2115.las	0	PASS	PASS	PASS	PASS	0
2623_2117.las	0	PASS	PASS	PASS	PASS	0
2623_2119.las	0	PASS	PASS	PASS	PASS	0
2623_2121.las	0	PASS	PASS	PASS	PASS	0
2623_2123.las	0	PASS	PASS	PASS	PASS	0
2623_2125.las	0	PASS	PASS	PASS	PASS	0
2623_2127.las	0	PASS	PASS	PASS	PASS	0
2625_1999.las	0	PASS	PASS	PASS	PASS	0
2625_2001.las	0	PASS	PASS	PASS	PASS	0

DPH-1.2 Report on ASPRS LAS File Format (Tiled Data) - File Integrity - continued

File	Number of Points Outside Extent	Offset To Point Data	Offset To EVLR	Number Of Points	Number of Points by Return	Number of Duplicate Points
2625_2003.las	0	PASS	PASS	PASS	PASS	0
2625_2005.las	0	PASS	PASS	PASS	PASS	0
2625_2007.las	0	PASS	PASS	PASS	PASS	0
2625_2009.las	0	PASS	PASS	PASS	PASS	0
2625_2011.las	0	PASS	PASS	PASS	PASS	0
2625_2013.las	0	PASS	PASS	PASS	PASS	0
2625_2015.las	0	PASS	PASS	PASS	PASS	0
2625_2017.las	0	PASS	PASS	PASS	PASS	0
2625_2019.las	0	PASS	PASS	PASS	PASS	0
2625_2021.las	0	PASS	PASS	PASS	PASS	0
2625_2023.las	0	PASS	PASS	PASS	PASS	0
2625_2025.las	0	PASS	PASS	PASS	PASS	0
2625_2027.las	0	PASS	PASS	PASS	PASS	0
2625_2029.las	0	PASS	PASS	PASS	PASS	0
2625_2031.las	0	PASS	PASS	PASS	PASS	0
2625_2033.las	0	PASS	PASS	PASS	PASS	0
2625_2035.las	0	PASS	PASS	PASS	PASS	0
2625_2037.las	0	PASS	PASS	PASS	PASS	0
2625_2039.las	0	PASS	PASS	PASS	PASS	0
2625_2041.las	0	PASS	PASS	PASS	PASS	0
2625_2043.las	0	PASS	PASS	PASS	PASS	0
2625_2045.las	0	PASS	PASS	PASS	PASS	0
2625_2047.las	0	PASS	PASS	PASS	PASS	0
2625_2049.las	0	PASS	PASS	PASS	PASS	0
2625_2051.las	0	PASS	PASS	PASS	PASS	0
2625_2053.las	0	PASS	PASS	PASS	PASS	0
2625_2055.las	0	PASS	PASS	PASS	PASS	0
2625_2057.las	0	PASS	PASS	PASS	PASS	0
2625_2059.las	0	PASS	PASS	PASS	PASS	0
2625_2061.las	0	PASS	PASS	PASS	PASS	0
2625_2063.las	0	PASS	PASS	PASS	PASS	0
2625_2065.las	0	PASS	PASS	PASS	PASS	0
2625_2067.las	0	PASS	PASS	PASS	PASS	0
2625_2069.las	0	PASS	PASS	PASS	PASS	0
2625_2071.las	0	PASS	PASS	PASS	PASS	0
2625_2073.las	0	PASS	PASS	PASS	PASS	0
2625_2075.las	0	PASS	PASS	PASS	PASS	0
2625_2077.las	0	PASS	PASS	PASS	PASS	0
2625_2079.las	0	PASS	PASS	PASS	PASS	0
2625_2081.las	0	PASS	PASS	PASS	PASS	0
2625_2083.las	0	PASS	PASS	PASS	PASS	0
2625_2085.las	0	PASS	PASS	PASS	PASS	0
2625_2087.las	0	PASS	PASS	PASS	PASS	0
2625_2089.las	0	PASS	PASS	PASS	PASS	0
2625_2091.las	0	PASS	PASS	PASS	PASS	0
2625_2093.las	0	PASS	PASS	PASS	PASS	0
2625_2095.las	0	PASS	PASS	PASS	PASS	0
2625_2097.las	0	PASS	PASS	PASS	PASS	0
2625_2099.las	0	PASS	PASS	PASS	PASS	0

DPH-1.2 Report on ASPRS LAS File Format (Tiled Data) - File Integrity - continued

File	Number of Points Outside Extent	Offset To Point Data	Offset To EVLR	Number Of Points	Number of Points by Return	Number of Duplicate Points
2625_2101.las	0	PASS	PASS	PASS	PASS	0
2625_2103.las	0	PASS	PASS	PASS	PASS	0
2625_2105.las	0	PASS	PASS	PASS	PASS	0
2625_2107.las	0	PASS	PASS	PASS	PASS	0
2625_2109.las	0	PASS	PASS	PASS	PASS	0
2625_2111.las	0	PASS	PASS	PASS	PASS	0
2625_2113.las	0	PASS	PASS	PASS	PASS	0
2625_2115.las	0	PASS	PASS	PASS	PASS	0
2625_2117.las	0	PASS	PASS	PASS	PASS	0
2625_2119.las	0	PASS	PASS	PASS	PASS	0
2625_2121.las	0	PASS	PASS	PASS	PASS	0
2625_2123.las	0	PASS	PASS	PASS	PASS	0
2625_2125.las	0	PASS	PASS	PASS	PASS	0
2625_2127.las	0	PASS	PASS	PASS	PASS	0
2627_1999.las	0	PASS	PASS	PASS	PASS	0
2627_2001.las	0	PASS	PASS	PASS	PASS	0
2627_2003.las	0	PASS	PASS	PASS	PASS	0
2627_2005.las	0	PASS	PASS	PASS	PASS	0
2627_2007.las	0	PASS	PASS	PASS	PASS	0
2627_2009.las	0	PASS	PASS	PASS	PASS	0
2627_2011.las	0	PASS	PASS	PASS	PASS	0
2627_2013.las	0	PASS	PASS	PASS	PASS	0
2627_2015.las	0	PASS	PASS	PASS	PASS	0
2627_2017.las	0	PASS	PASS	PASS	PASS	0
2627_2019.las	0	PASS	PASS	PASS	PASS	0
2627_2021.las	0	PASS	PASS	PASS	PASS	0
2627_2023.las	0	PASS	PASS	PASS	PASS	0
2627_2025.las	0	PASS	PASS	PASS	PASS	0
2627_2027.las	0	PASS	PASS	PASS	PASS	0
2627_2029.las	0	PASS	PASS	PASS	PASS	0
2627_2031.las	0	PASS	PASS	PASS	PASS	0
2627_2033.las	0	PASS	PASS	PASS	PASS	0
2627_2035.las	0	PASS	PASS	PASS	PASS	0
2627_2037.las	0	PASS	PASS	PASS	PASS	0
2627_2039.las	0	PASS	PASS	PASS	PASS	0
2627_2041.las	0	PASS	PASS	PASS	PASS	0
2627_2043.las	0	PASS	PASS	PASS	PASS	0
2627_2045.las	0	PASS	PASS	PASS	PASS	0
2627_2047.las	0	PASS	PASS	PASS	PASS	0
2627_2049.las	0	PASS	PASS	PASS	PASS	0
2627_2051.las	0	PASS	PASS	PASS	PASS	0
2627_2053.las	0	PASS	PASS	PASS	PASS	0
2627_2055.las	0	PASS	PASS	PASS	PASS	0
2627_2057.las	0	PASS	PASS	PASS	PASS	0
2627_2059.las	0	PASS	PASS	PASS	PASS	0
2627_2061.las	0	PASS	PASS	PASS	PASS	0
2627_2063.las	0	PASS	PASS	PASS	PASS	0
2627_2065.las	0	PASS	PASS	PASS	PASS	0
2627_2067.las	0	PASS	PASS	PASS	PASS	0

DPH-1.2 Report on ASPRS LAS File Format (Tiled Data) - File Integrity - continued

File	Number of Points Outside Extent	Offset To Point Data	Offset To EVLR	Number Of Points	Number of Points by Return	Number of Duplicate Points
2627_2069.las	0	PASS	PASS	PASS	PASS	0
2627_2071.las	0	PASS	PASS	PASS	PASS	0
2627_2073.las	0	PASS	PASS	PASS	PASS	0
2627_2075.las	0	PASS	PASS	PASS	PASS	0
2627_2077.las	0	PASS	PASS	PASS	PASS	0
2627_2079.las	0	PASS	PASS	PASS	PASS	0
2627_2081.las	0	PASS	PASS	PASS	PASS	0
2627_2083.las	0	PASS	PASS	PASS	PASS	0
2627_2085.las	0	PASS	PASS	PASS	PASS	0
2627_2087.las	0	PASS	PASS	PASS	PASS	0
2627_2089.las	0	PASS	PASS	PASS	PASS	0
2627_2091.las	0	PASS	PASS	PASS	PASS	0
2627_2093.las	0	PASS	PASS	PASS	PASS	0
2627_2095.las	0	PASS	PASS	PASS	PASS	0
2627_2097.las	0	PASS	PASS	PASS	PASS	0
2627_2099.las	0	PASS	PASS	PASS	PASS	0
2627_2101.las	0	PASS	PASS	PASS	PASS	0
2627_2103.las	0	PASS	PASS	PASS	PASS	0
2627_2105.las	0	PASS	PASS	PASS	PASS	0
2627_2107.las	0	PASS	PASS	PASS	PASS	0
2627_2109.las	0	PASS	PASS	PASS	PASS	0
2627_2111.las	0	PASS	PASS	PASS	PASS	0
2627_2113.las	0	PASS	PASS	PASS	PASS	0
2627_2115.las	0	PASS	PASS	PASS	PASS	0
2627_2117.las	0	PASS	PASS	PASS	PASS	0
2627_2119.las	0	PASS	PASS	PASS	PASS	0
2627_2121.las	0	PASS	PASS	PASS	PASS	0
2627_2123.las	0	PASS	PASS	PASS	PASS	0
2627_2125.las	0	PASS	PASS	PASS	PASS	0
2627_2127.las	0	PASS	PASS	PASS	PASS	0
2629_1999.las	0	PASS	PASS	PASS	PASS	0
2629_2001.las	0	PASS	PASS	PASS	PASS	0
2629_2003.las	0	PASS	PASS	PASS	PASS	0
2629_2005.las	0	PASS	PASS	PASS	PASS	0
2629_2007.las	0	PASS	PASS	PASS	PASS	0
2629_2009.las	0	PASS	PASS	PASS	PASS	0
2629_2011.las	0	PASS	PASS	PASS	PASS	0
2629_2013.las	0	PASS	PASS	PASS	PASS	0
2629_2015.las	0	PASS	PASS	PASS	PASS	0
2629_2017.las	0	PASS	PASS	PASS	PASS	0
2629_2019.las	0	PASS	PASS	PASS	PASS	0
2629_2021.las	0	PASS	PASS	PASS	PASS	0
2629_2023.las	0	PASS	PASS	PASS	PASS	0
2629_2025.las	0	PASS	PASS	PASS	PASS	0
2629_2027.las	0	PASS	PASS	PASS	PASS	0
2629_2029.las	0	PASS	PASS	PASS	PASS	0
2629_2031.las	0	PASS	PASS	PASS	PASS	0
2629_2033.las	0	PASS	PASS	PASS	PASS	0
2629_2035.las	0	PASS	PASS	PASS	PASS	0

DPH-1.2 Report on ASPRS LAS File Format (Tiled Data) - File Integrity - continued

File	Number of Points Outside Extent	Offset To Point Data	Offset To EVLR	Number Of Points	Number of Points by Return	Number of Duplicate Points
2629_2037.las	0	PASS	PASS	PASS	PASS	0
2629_2039.las	0	PASS	PASS	PASS	PASS	0
2629_2041.las	0	PASS	PASS	PASS	PASS	0
2629_2043.las	0	PASS	PASS	PASS	PASS	0
2629_2045.las	0	PASS	PASS	PASS	PASS	0
2629_2047.las	0	PASS	PASS	PASS	PASS	0
2629_2049.las	0	PASS	PASS	PASS	PASS	0
2629_2051.las	0	PASS	PASS	PASS	PASS	0
2629_2053.las	0	PASS	PASS	PASS	PASS	0
2629_2055.las	0	PASS	PASS	PASS	PASS	0
2629_2057.las	0	PASS	PASS	PASS	PASS	0
2629_2059.las	0	PASS	PASS	PASS	PASS	0
2629_2061.las	0	PASS	PASS	PASS	PASS	0
2629_2063.las	0	PASS	PASS	PASS	PASS	0
2629_2065.las	0	PASS	PASS	PASS	PASS	0
2629_2067.las	0	PASS	PASS	PASS	PASS	0
2629_2069.las	0	PASS	PASS	PASS	PASS	0
2629_2071.las	0	PASS	PASS	PASS	PASS	0
2629_2073.las	0	PASS	PASS	PASS	PASS	0
2629_2075.las	0	PASS	PASS	PASS	PASS	0
2629_2077.las	0	PASS	PASS	PASS	PASS	0
2629_2079.las	0	PASS	PASS	PASS	PASS	0
2629_2081.las	0	PASS	PASS	PASS	PASS	0
2629_2083.las	0	PASS	PASS	PASS	PASS	0
2629_2085.las	0	PASS	PASS	PASS	PASS	0
2629_2087.las	0	PASS	PASS	PASS	PASS	0
2629_2089.las	0	PASS	PASS	PASS	PASS	0
2629_2091.las	0	PASS	PASS	PASS	PASS	0
2629_2093.las	0	PASS	PASS	PASS	PASS	0
2629_2095.las	0	PASS	PASS	PASS	PASS	0
2629_2097.las	0	PASS	PASS	PASS	PASS	0
2629_2099.las	0	PASS	PASS	PASS	PASS	0
2629_2101.las	0	PASS	PASS	PASS	PASS	0
2629_2103.las	0	PASS	PASS	PASS	PASS	0
2629_2105.las	0	PASS	PASS	PASS	PASS	0
2629_2107.las	0	PASS	PASS	PASS	PASS	0
2629_2109.las	0	PASS	PASS	PASS	PASS	0
2629_2111.las	0	PASS	PASS	PASS	PASS	0
2629_2113.las	0	PASS	PASS	PASS	PASS	0
2629_2115.las	0	PASS	PASS	PASS	PASS	0
2629_2117.las	0	PASS	PASS	PASS	PASS	0
2629_2119.las	0	PASS	PASS	PASS	PASS	0
2629_2121.las	0	PASS	PASS	PASS	PASS	0
2629_2123.las	0	PASS	PASS	PASS	PASS	0
2629_2125.las	0	PASS	PASS	PASS	PASS	0
2629_2127.las	0	PASS	PASS	PASS	PASS	0

DPH-1.3 Report on ASPRS LAS File Format (Swath Data) - Informational

The purpose of this section is to show a table of LAS 1.4 file informational test results for each swath file.

File	(Xmin, Ymin, Zmin)	(Xmax, Ymax, Zmax)	Extended Scan Angle	Scan Angle Rank	Scanner Channel	Scan Direction	Edge of Flight Line	User Data	Counts for Synthetic	Key-points	Withheld	Overlap
00100.las	(2497811.004,2011470.813,530.544)	(2501968.147,2132702.031,1181.812)	[-2583, 2522]	[-15.498, 15.132]	[0, 0]	[0, 1]	[0, 1]	[0, 0]	0	0	0	34287674
00101.las	(2558084.535,1993693.748,176.814)	(2562801.648,2132292.032,1114.686)	[-2576, 2509]	[-15.456, 15.054]	[0, 0]	[0, 1]	[0, 1]	[0, 0]	0	0	0	69298253
00102.las	(2613709.737,1994040.249,197.083)	(2618745.300,2132496.361,1213.951)	[-2590, 2520]	[-15.54, 15.12]	[0, 0]	[0, 1]	[0, 1]	[0, 0]	0	0	0	70812020
00105.las	(2500115.600,2010888.032,364.176)	(2504240.892,2132220.752,1473.980)	[-2587, 2541]	[-15.522, 15.246]	[0, 0]	[0, 1]	[0, 1]	[0, 0]	0	0	0	62086936
00106.las	(2502437.706,2011708.321,273.418)	(2506656.289,2132842.200,1424.754)	[-2574, 2513]	[-15.444, 15.078]	[0, 0]	[0, 1]	[0, 1]	[0, 0]	0	0	0	66114533
00107.las	(2504740.878,2010854.636,231.010)	(2508884.451,2132060.444,1056.888)	[-2593, 2536]	[-15.558, 15.216]	[0, 0]	[0, 1]	[0, 1]	[0, 0]	0	0	0	61182733
00108.las	(2507068.054,2011492.903,416.338)	(2511255.560,2132574.067,1139.453)	[-2573, 2502]	[-15.438, 15.012]	[0, 0]	[0, 1]	[0, 1]	[0, 0]	0	0	0	65139740
00109.las	(2509397.013,2011209.904,260.344)	(2513541.696,2132120.551,1455.046)	[-2558, 2488]	[-15.348, 14.928]	[0, 0]	[0, 1]	[0, 1]	[0, 0]	0	0	0	62208175
00110.las	(2511720.857,2011469.251,367.719)	(2515974.874,2132507.369,1380.529)	[-2573, 2524]	[-15.438, 15.144]	[0, 0]	[0, 1]	[0, 1]	[0, 0]	0	0	0	65441177
00111.las	(2514028.148,2011239.505,275.016)	(2518233.461,2132141.939,1502.271)	[-2545, 2502]	[-15.27, 15.012]	[0, 0]	[0, 1]	[0, 1]	[0, 0]	0	0	0	61694673
00112.las	(2516363.433,2011586.943,335.521)	(2520604.219,2132581.029,1480.492)	[-2556, 2489]	[-15.336, 14.934]	[0, 0]	[0, 1]	[0, 1]	[0, 0]	0	0	0	65253033
00113.las	(2518634.550,2011302.443,281.899)	(2522914.279,2132049.990,1449.830)	[-2574, 2503]	[-15.444, 15.018]	[0, 0]	[0, 1]	[0, 1]	[0, 0]	0	0	0	61510371
00114.las	(2520945.979,2011688.347,378.828)	(2525302.865,2132643.865,1208.164)	[-2576, 2519]	[-15.456, 15.114]	[0, 0]	[0, 1]	[0, 1]	[0, 0]	0	0	0	65300851
00115.las	(2523193.886,2010918.600,193.100)	(2527531.745,2132474.655,1423.734)	[-2570, 2505]	[-15.42, 15.03]	[0, 0]	[0, 1]	[0, 1]	[0, 0]	0	0	0	61668553
00116.las	(2525619.446,2011688.149,242.762)	(2529933.522,2132724.824,1467.956)	[-2573, 2493]	[-15.438, 14.958]	[0, 0]	[0, 1]	[0, 1]	[0, 0]	0	0	0	63794022
00117.las	(2527872.337,2011270.423,199.550)	(2532205.253,2131940.407,1425.817)	[-2560, 2521]	[-15.36, 15.126]	[0, 0]	[0, 1]	[0, 1]	[0, 0]	0	0	0	60580470
00118.las	(2530236.482,2011728.118,153.947)	(2534585.317,2132639.768,1442.894)	[-2545, 2491]	[-15.27, 14.946]	[0, 0]	[0, 1]	[0, 1]	[0, 0]	0	0	0	64411942
00119.las	(2532546.870,2011448.089,303.776)	(2536889.331,2132106.975,1031.510)	[-2581, 2520]	[-15.486, 15.12]	[0, 0]	[0, 1]	[0, 1]	[0, 0]	0	0	0	61757897
00120.las	(2534872.583,2011798.405,156.483)	(2539303.961,2131993.676,1390.233)	[-2573, 2505]	[-15.438, 15.03]	[0, 0]	[0, 1]	[0, 1]	[0, 0]	0	0	0	65890368
00121.las	(2537124.522,2011384.975,178.979)	(2541545.820,2131976.811,1105.329)	[-2576, 2521]	[-15.456, 15.126]	[0, 0]	[0, 1]	[0, 1]	[0, 0]	0	0	0	63096411
00122.las	(2539487.261,2011682.928,387.860)	(2543869.775,2132367.056,1454.541)	[-2575, 2517]	[-15.45, 15.102]	[0, 0]	[0, 1]	[0, 1]	[0, 0]	0	0	0	65998981
00123.las	(2541843.498,2011425.677,198.300)	(2546195.754,2132016.033,1415.237)	[-2558, 2510]	[-15.348, 15.06]	[0, 0]	[0, 1]	[0, 1]	[0, 0]	0	0	0	63171655
00124.las	(2544182.534,2011677.556,268.457)	(2548646.477,2132576.406,1514.413)	[-2552, 2505]	[-15.312, 15.03]	[0, 0]	[0, 1]	[0, 1]	[0, 0]	0	0	0	65449594
00125.las	(2546354.660,2011835.189,286.115)	(2550846.374,2131884.504,1510.834)	[-2574, 2519]	[-15.444, 15.114]	[0, 0]	[0, 1]	[0, 1]	[0, 0]	0	0	0	63895432
00126.las	(2548815.853,2011872.413,331.367)	(2553246.866,2132693.876,1449.794)	[-2574, 2505]	[-15.444, 15.03]	[0, 0]	[0, 1]	[0, 1]	[0, 0]	0	0	0	64507298
00127.las	(2551070.127,2011643.444,109.058)	(2555513.110,2131964.836,1390.522)	[-2570, 2500]	[-15.42, 15]	[0, 0]	[0, 1]	[0, 1]	[0, 0]	0	0	0	63492233
00128.las	(2553426.614,2011679.007,258.513)	(2557950.799,2132250.358,1435.814)	[-2576, 2508]	[-15.456, 15.048]	[0, 0]	[0, 1]	[0, 1]	[0, 0]	0	0	206737	64142390
00129.las	(2555706.002,2011688.061,235.843)	(2560180.307,2132040.742,1097.075)	[-2579, 2522]	[-15.474, 15.132]	[0, 0]	[0, 1]	[0, 1]	[0, 0]	0	0	0	65924476
00130.las	(2560351.788,1993498.630,218.658)	(2565071.072,2132210.363,1133.393)	[-2576, 2521]	[-15.456, 15.126]	[0, 0]	[0, 1]	[0, 1]	[0, 0]	0	0	0	75948390
00131.las	(2562690.071,1993788.708,139.951)	(2567459.835,2132552.693,1459.160)	[-2569, 2505]	[-15.414, 15.03]	[0, 0]	[0, 1]	[0, 1]	[0, 0]	0	0	0	75028583
00132.las	(2564960.251,1993222.419,207.421)	(2569670.265,2132308.620,1383.009)	[-2562, 2506]	[-15.372, 15.036]	[0, 0]	[0, 1]	[0, 1]	[0, 0]	0	0	0	76877063
00133.las	(2567338.932,1993865.094,500.931)	(2572099.252,2132516.678,1353.524)	[-2575, 2506]	[-15.45, 15.036]	[0, 0]	[0, 1]	[0, 1]	[0, 0]	0	0	0	74249287
00134.las	(2569596.779,1993249.493,241.043)	(2574396.853,2132263.905,1104.063)	[-2561, 2505]	[-15.366, 15.03]	[0, 0]	[0, 1]	[0, 1]	[0, 0]	0	0	0	76093596
00135.las	(2571964.257,1993969.427,148.973)	(2576801.208,2132803.385,1297.816)	[-2576, 2502]	[-15.456, 15.012]	[0, 0]	[0, 1]	[0, 1]	[0, 0]	0	0	0	72088231
00136.las	(2574241.346,1993315.461,279.350)	(2579060.770,2132203.301,1285.047)	[-2574, 2504]	[-15.444, 15.024]	[0, 0]	[0, 1]	[0, 1]	[0, 0]	0	0	0	77341898
00137.las	(2576601.816,1993687.130,124.846)	(2581463.063,2132650.720,1114.342)	[-2553, 2512]	[-15.318, 15.072]	[0, 0]	[0, 1]	[0, 1]	[0, 0]	0	0	0	71236368
00138.las	(2578840.276,1993189.293,151.325)	(2583728.928,2132335.414,1467.648)	[-2585, 2521]	[-15.51, 15.126]	[0, 0]	[0, 1]	[0, 1]	[0, 0]	0	0	0	78322338
00139.las	(2581218.208,1993622.574,84.022)	(2586090.470,2133055.340,1110.490)	[-2576, 2527]	[-15.456, 15.162]	[0, 0]	[0, 1]	[0, 1]	[0, 0]	0	0	0	71159521
00140.las	(2583504.970,1993092.238,235.203)	(2588395.335,2132364.936,1428.846)	[-2575, 2539]	[-15.45, 15.234]	[0, 0]	[0, 1]	[0, 1]	[0, 0]	0	0	0	76189957
00141.las	(2585864.056,1993797.132,156.342)	(2590841.248,2132557.424,1334.781)	[-2565, 2507]	[-15.39, 15.042]	[0, 0]	[0, 1]	[0, 1]	[0, 0]	0	0	0	71930516
00142.las	(2588151.197,1993093.383,204.744)	(2593037.526,2132243.174,1198.344)	[-2580, 2523]	[-15.48, 15.138]	[0, 0]	[0, 1]	[0, 1]	[0, 0]	0	0	0	78123537
00143.las	(2590535.929,1993833.082,176.683)	(2595424.005,2132567.452,1382.038)	[-2568, 2504]	[-15.408, 15.024]	[0, 0]	[0, 1]	[0, 1]	[0, 0]	0	0	0	72021311
00144.las	(2592798.557,1993765.206,162.254)	(2597701.024,2132420.882,1365.296)	[-2558, 2530]	[-15.348, 15.18]	[0, 0]	[0, 1]	[0, 1]	[0, 0]	0	0	0	77954320
00145.las	(2595181.569,1993505.055,302.762)	(2600084.361,2132412.936,1333.354)	[-2577, 2524]	[-15.462, 15.144]	[0, 0]	[0, 1]	[0, 1]	[0, 0]	0	0	0	71983192
00146.las	(2597400.892,1993562.350,-1073.115)	(2602352.157,2132204.609,1139.171)	[-2563, 2498]	[-15.378, 14.988]	[0, 0]	[0, 1]	[0, 1]	[0, 0]	0	0	0	81527382
00147.las	(2599802.783,1993789.565,305.180)	(2604759.992,2132249.447,1431.592)	[-2571, 2505]	[-15.426, 15.03]	[0, 0]	[0, 1]	[0, 1]	[0, 0]	0	0	0	71381464

DPH-1.3 Report on ASPRS LAS File Format (Swath Data) - Informational - continued

File	(Xmin, Ymin, Zmin)	(Xmax, Ymax, Zmax)	Extended Scan Angle	Scan Angle Rank	Scanner Channel	Scan Direction	Edge of Flight Line	User Data	Counts for Synthetic	Key-points	Withheld	Overlap
00148.las	(2602098.981,1993172.254,208.536)	(2607039.813,2132235.100,1463.173)	[-2547, 2506]	[-15.282, 15.036]	[0, 0]	[0, 1]	[0, 1]	[0, 0]	0	0	0	78545839
00149.las	(2604454.659,1994095.268,96.069)	(2609424.558,2132392.828,1144.745)	[-2579, 2512]	[-15.474, 15.072]	[0, 0]	[0, 1]	[0, 1]	[0, 0]	0	0	0	70850812
00150.las	(2606688.791,1993843.924,200.341)	(2611709.918,2132362.646,1388.504)	[-2571, 2505]	[-15.426, 15.03]	[0, 0]	[0, 1]	[0, 1]	[0, 0]	0	0	0	80387929
00151.las	(2609077.732,1993848.113,248.297)	(2614038.230,2132411.682,1272.081)	[-2558, 2523]	[-15.348, 15.138]	[0, 0]	[0, 1]	[0, 1]	[0, 0]	0	0	0	71447873
00152.las	(2611254.971,1993896.871,269.691)	(2616363.305,2132554.466,1269.351)	[-2566, 2507]	[-15.396, 15.042]	[0, 0]	[0, 1]	[0, 1]	[0, 0]	0	0	0	82422803
00153.las	(2615965.572,1993745.148,356.751)	(2621047.144,2132467.956,1396.109)	[-2574, 2521]	[-15.444, 15.126]	[0, 0]	[0, 1]	[0, 1]	[0, 0]	0	0	0	81786787
00154.las	(2618349.244,1993887.356,337.483)	(2623392.850,2132426.648,1333.902)	[-2558, 2516]	[-15.348, 15.096]	[0, 0]	[0, 1]	[0, 1]	[0, 0]	0	0	0	71635366
00155.las	(2620624.807,1993609.897,505.921)	(2625679.569,2132357.910,1465.532)	[-2577, 2526]	[-15.462, 15.156]	[0, 0]	[0, 1]	[0, 1]	[0, 0]	0	0	0	80616088
00156.las	(2623007.603,1993838.122,273.989)	(2628072.896,2132458.399,1486.614)	[-2576, 2540]	[-15.456, 15.24]	[0, 0]	[0, 1]	[0, 1]	[0, 0]	0	0	0	71194814
00157.las	(2625264.575,1993275.657,389.802)	(2630359.185,2132085.343,1508.402)	[-2576, 2522]	[-15.456, 15.132]	[0, 0]	[0, 1]	[0, 1]	[0, 0]	0	0	0	79537501
00158.las	(2627618.641,1993895.184,268.244)	(2632702.718,2132485.689,1447.107)	[-2572, 2518]	[-15.432, 15.108]	[0, 0]	[0, 1]	[0, 1]	[0, 0]	0	0	0	70542417
00159.las	(2629900.662,1993594.545,207.001)	(2634991.853,2132405.078,1213.167)	[-2578, 2522]	[-15.468, 15.132]	[0, 0]	[0, 1]	[0, 1]	[0, 0]	0	0	0	41156106

DPH-1.3 Report on ASPRS LAS File Format (Tiled Data) - Informational

The purpose of this section is to show a table of LAS 1.4 file informational test results for each tiled file.

File	(Xmin, Ymin, Zmin)	(Xmax, Ymax, Zmax)	Extended Scan Angle	Scan Angle Rank	Scanner Channel	Scan Direction	Edge of Flight Line	User Data	Counts for Synthetic	Key-points	Withheld	Overlap
2503_2049.las	(2502000.000,2048000.000,745.687)	(2503999.998,2049999.999,812.603)	[-826, 2420]	[-4.956, 14.52]	[0, 0]	[0, 1]	[0, 1]	[0, 0]	0	985834	0	1080457
2503_2051.las	(2502000.000,2050000.000,748.522)	(2503999.999,2051999.999,835.887)	[-791, 2428]	[-4.746, 14.568]	[0, 0]	[0, 1]	[0, 1]	[0, 0]	0	994251	0	1121105
2503_2053.las	(2502000.005,2052000.004,756.855)	(2503999.999,2053999.999,876.511)	[-708, 2434]	[-4.248, 14.604]	[0, 0]	[0, 1]	[0, 1]	[0, 0]	0	985922	0	1067604
2503_2055.las	(2502000.001,2054000.000,773.857)	(2503999.998,2055999.999,900.523)	[-647, 2435]	[-3.882, 14.61]	[0, 0]	[0, 1]	[0, 1]	[0, 0]	0	994245	0	1014560
2503_2057.las	(2502000.000,2056000.000,734.077)	(2503999.998,2057999.999,880.323)	[-636, 2450]	[-3.816, 14.7]	[0, 0]	[0, 1]	[0, 1]	[0, 0]	0	986310	0	1075555
2503_2059.las	(2502000.000,2058000.000,733.250)	(2503999.998,2059999.999,837.108)	[-576, 2438]	[-3.456, 14.628]	[0, 0]	[0, 1]	[0, 1]	[0, 0]	0	847784	0	913083
2503_2061.las	(2502000.000,2060000.000,717.567)	(2503999.998,2061999.998,835.838)	[-498, 2441]	[-2.988, 14.646]	[0, 0]	[0, 1]	[0, 1]	[0, 0]	0	842321	0	949112
2503_2063.las	(2502000.001,2062000.000,734.103)	(2503999.996,2063999.999,823.860)	[-491, 2434]	[-2.946, 14.604]	[0, 0]	[0, 1]	[0, 1]	[0, 0]	0	993679	0	1033565
2503_2065.las	(2502000.001,2064000.000,734.615)	(2503999.998,2065999.999,921.186)	[-505, 2435]	[-3.03, 14.61]	[0, 0]	[0, 1]	[0, 1]	[0, 0]	0	1000943	0	1094508
2503_2067.las	(2502000.001,2066000.001,779.040)	(2503999.999,2067999.999,921.429)	[-502, 2452]	[-3.012, 14.712]	[0, 0]	[0, 1]	[0, 1]	[0, 0]	0	999004	0	1056140
2503_2069.las	(2502000.000,2068000.000,795.169)	(2503999.997,2069999.999,949.093)	[-476, 2460]	[-2.856, 14.76]	[0, 0]	[0, 1]	[0, 1]	[0, 0]	0	987705	0	1043451
2503_2071.las	(2502000.001,2070000.000,751.888)	(2503999.999,2071999.999,938.948)	[-429, 2454]	[-2.574, 14.724]	[0, 0]	[0, 1]	[0, 1]	[0, 0]	0	988479	0	1013191
2503_2073.las	(2502000.001,2072000.000,757.666)	(2503999.999,2073999.999,868.200)	[-371, 2457]	[-2.226, 14.742]	[0, 0]	[0, 1]	[0, 1]	[0, 0]	0	998076	0	1032731
2503_2075.las	(2502000.004,2074000.000,791.993)	(2503999.997,2075999.999,933.033)	[-302, 2440]	[-1.812, 14.64]	[0, 0]	[0, 1]	[0, 1]	[0, 0]	0	989087	0	1047044
2503_2077.las	(2502000.000,2076000.000,791.120)	(2503999.997,2077999.999,924.509)	[-238, 2456]	[-1.428, 14.736]	[0, 0]	[0, 1]	[0, 1]	[0, 0]	0	994334	0	1107494
2503_2079.las	(2502000.000,2078000.000,797.154)	(2503999.999,2079999.999,943.942)	[-208, 2486]	[-1.248, 14.916]	[0, 0]	[0, 1]	[0, 1]	[0, 0]	0	991450	0	1187663
2503_2081.las	(2502000.000,2080000.000,273.418)	(2503999.999,2081999.998,928.915)	[-165, 2487]	[-0.99, 14.922]	[0, 0]	[0, 1]	[0, 1]	[0, 0]	0	988166	0	1016782
2503_2083.las	(2502000.002,2082000.000,838.670)	(2503999.998,2083999.999,945.379)	[-117, 2485]	[-0.702, 14.91]	[0, 0]	[0, 1]	[0, 1]	[0, 0]	0	994696	0	963471
2503_2085.las	(2502000.001,2084000.000,889.657)	(2503999.999,2085999.999,1057.153)	[-76, 2502]	[-0.456, 15.012]	[0, 0]	[0, 1]	[0, 1]	[0, 0]	0	992508	0	994781
2503_2087.las	(2502000.003,2086000.001,892.075)	(2503999.999,2087999.999,971.586)	[-57, 2503]	[-0.342, 15.018]	[0, 0]	[0, 1]	[0, 1]	[0, 0]	0	1000196	0	1019956
2503_2089.las	(2502000.000,2088000.000,896.550)	(2503999.998,2089999.999,965.562)	[0, 2489]	[0, 14.934]	[0, 0]	[0, 1]	[0, 1]	[0, 0]	0	987674	0	981069
2503_2091.las	(2502000.001,2090000.000,911.005)	(2503999.999,2091999.999,1027.367)	[74, 2502]	[0.444, 15.012]	[0, 0]	[0, 1]	[0, 1]	[0, 0]	0	993348	0	1000960
2503_2093.las	(2502000.000,2092000.000,900.346)	(2503999.999,2093999.999,1013.374)	[57, 2519]	[0.342, 15.114]	[0, 0]	[0, 1]	[0, 1]	[0, 0]	0	994625	0	1035938
2503_2095.las	(2502000.000,2094000.000,892.249)	(2503999.993,2095999.999,990.178)	[59, 2541]	[0.354, 15.246]	[0, 0]	[0, 1]	[0, 1]	[0, 0]	0	1000835	0	1023385
2503_2097.las	(2502000.000,2096000.000,838.043)	(2503999.998,2097999.997,961.363)	[102, 2500]	[0.612, 15]	[0, 0]	[0, 1]	[0, 1]	[0, 0]	0	978235	0	1061682
2503_2099.las	(2502000.001,2098000.000,828.578)	(2503999.999,2099999.998,957.485)	[152, 2497]	[0.912, 14.982]	[0, 0]	[0, 1]	[0, 1]	[0, 0]	0	986051	0	1025227
2503_2101.las	(2502000.000,2100000.000,824.864)	(2503999.998,2101999.999,943.830)	[194, 2497]	[1.164, 14.982]	[0, 0]	[0, 1]	[0, 1]	[0, 0]	0	1002448	0	1002975
2503_2103.las	(2502000.001,2102000.000,861.665)	(2503999.998,2103999.999,1424.754)	[198, 2503]	[1.188, 15.018]	[0, 0]	[0, 1]	[0, 1]	[0, 0]	0	999297	0	1027432
2503_2105.las	(2502000.001,2104000.001,862.967)	(2503999.998,2105999.999,1076.937)	[211, 2488]	[1.266, 14.928]	[0, 0]	[0, 1]	[0, 1]	[0, 0]	0	935960	0	1040248
2503_2107.las	(2502000.002,2106000.000,364.176)	(2503999.999,2107999.998,1010.923)	[258, 2476]	[1.548, 14.856]	[0, 0]	[0, 1]	[0, 1]	[0, 0]	0	882295	0	1111170
2503_2109.las	(2502000.001,2108000.000,824.231)	(2503999.999,2109999.997,938.335)	[215, 2467]	[1.29, 14.802]	[0, 0]	[0, 1]	[0, 1]	[0, 0]	0	306673	0	390747
2503_2111.las	(2502000.001,2110000.000,784.191)	(2503999.997,2111999.999,1020.700)	[184, 2486]	[1.104, 14.916]	[0, 0]	[0, 1]	[0, 1]	[0, 0]	0	919542	0	1127975
2503_2113.las	(2502000.001,2112000.000,859.965)	(2503999.998,2113999.999,980.165)	[181, 2470]	[1.086, 14.82]	[0, 0]	[0, 1]	[0, 1]	[0, 0]	0	989296	0	1067870
2503_2115.las	(2502000.002,2114000.000,840.274)	(2503999.995,2115999.999,1021.547)	[121, 2470]	[0.726, 14.82]	[0, 0]	[0, 1]	[0, 1]	[0, 0]	0	1000310	0	1068083
2503_2117.las	(2502000.000,2116000.000,803.476)	(2503999.999,2117999.999,911.665)	[64, 2456]	[0.384, 14.736]	[0, 0]	[0, 1]	[0, 1]	[0, 0]	0	988842	0	1096039
2503_2119.las	(2502000.000,2118000.000,801.383)	(2503999.998,2119999.998,964.450)	[4, 2472]	[0.024, 14.832]	[0, 0]	[0, 1]	[0, 1]	[0, 0]	0	976058	0	1129257
2503_2121.las	(2502000.002,2120000.000,812.288)	(2503999.998,2121999.999,932.311)	[-14, 2471]	[-0.084, 14.826]	[0, 0]	[0, 1]	[0, 1]	[0, 0]	0	982042	0	1044344
2503_2123.las	(2502000.000,2122000.001,842.052)	(2503999.999,2123999.999,1000.989)	[-28, 2489]	[-0.168, 14.934]	[0, 0]	[0, 1]	[0, 1]	[0, 0]	0	987136	0	1130376
2503_2125.las	(2502000.002,2124000.000,895.848)	(2503999.999,2125999.999,1058.315)	[-65, 2513]	[-0.39, 15.078]	[0, 0]	[0, 1]	[0, 1]	[0, 0]	0	974891	0	1150399
2503_2127.las	(2502000.004,2126000.000,855.750)	(2503999.998,2127999.999,1031.904)	[-118, 2502]	[-0.708, 15.012]	[0, 0]	[0, 1]	[0, 1]	[0, 0]	0	996629	0	1127658
2505_2017.las	(2504000.000,2016000.000,833.709)	(2505999.999,2017999.994,931.488)	[-2540, 2447]	[-15.24, 14.682]	[0, 0]	[0, 1]	[0, 1]	[0, 0]	0	1002783	0	595606
2505_2019.las	(2504000.000,2018000.000,861.110)	(2505999.999,2019999.999,934.454)	[-2540, 2454]	[-15.24, 14.724]	[0, 0]	[0, 1]	[0, 1]	[0, 0]	0	1007448	0	635693
2505_2021.las	(2504000.000,2020000.000,853.729)	(2505999.999,2021999.999,958.715)	[-2541, 2454]	[-15.246, 14.724]	[0, 0]	[0, 1]	[0, 1]	[0, 0]	0	1005512	0	622140
2505_2023.las	(2504000.000,2022000.000,875.881)	(2505999.999,2023999.995,960.703)	[-2542, 2453]	[-15.252, 14.718]	[0, 0]	[0, 1]	[0, 1]	[0, 0]	0	1002696	0	597951
2505_2025.las	(2504000.000,2024000.001,877.416)	(2505999.999,2025999.999,906.304)	[-2542, 2467]	[-15.252, 14.802]	[0, 0]	[0, 1]	[0, 1]	[0, 0]	0	1009209	0	590348
2505_2027.las	(2504000.000,2026000.000,467.571)	(2505999.999,2027999.999,983.896)	[-2540, 2469]	[-15.24, 14.814]	[0, 0]	[0, 1]	[0, 1]	[0, 0]	0	1008131	0	640448

DPH-1.3 Report on ASPRS LAS File Format (Tiled Data) - Informational - continued

File	(Xmin, Ymin, Zmin)	(Xmax, Ymax, Zmax)	Extended Scan Angle	Scan Angle Rank	Scanner Channel	Scan Direction	Edge of Flight Line	User Data	Counts for Synthetic	Key-points	Withheld	Overlap
2505_2029.las	(2504000.000,2028000.002,842.593)	(2505999.999,2029999.998,936.888)	[-2525, 2456]	[-15.15, 14.736]	[0, 0]	[0, 1]	[0, 1]	[0, 0]	0	1007190	0	681935
2505_2031.las	(2504000.000,2030000.000,820.271)	(2505999.999,2031999.999,919.263)	[-2525, 2456]	[-15.15, 14.736]	[0, 0]	[0, 1]	[0, 1]	[0, 0]	0	1005693	0	649220
2505_2033.las	(2504000.000,2032000.001,788.243)	(2505999.999,2033999.999,925.615)	[-2524, 2437]	[-15.144, 14.622]	[0, 0]	[0, 1]	[0, 1]	[0, 0]	0	1004661	0	546306
2505_2035.las	(2504000.000,2034000.001,779.792)	(2505999.999,2035999.999,882.285)	[-2505, 2419]	[-15.03, 14.514]	[0, 0]	[0, 1]	[0, 1]	[0, 0]	0	997157	0	468485
2505_2037.las	(2504000.000,2036000.001,782.715)	(2505999.999,2037999.999,897.869)	[-2522, 1520]	[-15.132, 9.12]	[0, 0]	[0, 1]	[0, 1]	[0, 0]	0	1004998	0	480773
2505_2039.las	(2504000.001,2038000.001,794.044)	(2505999.999,2039999.999,909.349)	[-2524, 1475]	[-15.144, 8.85]	[0, 0]	[0, 1]	[0, 1]	[0, 0]	0	1010116	0	509210
2505_2041.las	(2504000.000,2040000.000,794.549)	(2505999.999,2041999.999,920.854)	[-2519, 1426]	[-15.114, 8.556]	[0, 0]	[0, 1]	[0, 1]	[0, 0]	0	1007212	0	525954
2505_2043.las	(2504000.001,2042000.000,779.260)	(2505999.999,2043999.999,876.192)	[-2507, 1369]	[-15.042, 8.214]	[0, 0]	[0, 1]	[0, 1]	[0, 0]	0	1003459	0	538238
2505_2045.las	(2504000.001,2044000.000,763.161)	(2505999.999,2045999.998,982.738)	[-2490, 1363]	[-14.94, 8.178]	[0, 0]	[0, 1]	[0, 1]	[0, 0]	0	988799	0	567281
2505_2047.las	(2504000.000,2046000.003,252.939)	(2505999.999,2047999.999,877.610)	[-2490, 1364]	[-14.94, 8.184]	[0, 0]	[0, 1]	[0, 1]	[0, 0]	0	996352	0	598657
2505_2049.las	(2504000.000,2048000.000,744.573)	(2505999.999,2049999.999,946.097)	[-2492, 1313]	[-14.952, 7.878]	[0, 0]	[0, 1]	[0, 1]	[0, 0]	0	990940	0	613944
2505_2051.las	(2504000.000,2050000.000,744.228)	(2505999.999,2051999.999,836.485)	[-2484, 1235]	[-14.904, 7.41]	[0, 0]	[0, 1]	[0, 1]	[0, 0]	0	987573	0	661048
2505_2053.las	(2504000.000,2052000.000,744.306)	(2505999.999,2053999.999,840.011)	[-2487, 1163]	[-14.922, 6.978]	[0, 0]	[0, 1]	[0, 1]	[0, 0]	0	1003532	0	699532
2505_2055.las	(2504000.004,2054000.001,741.846)	(2505999.999,2055999.998,841.885)	[-2476, 1160]	[-14.856, 6.96]	[0, 0]	[0, 1]	[0, 1]	[0, 0]	0	996447	0	734711
2505_2057.las	(2504000.000,2056000.000,738.529)	(2505999.999,2057999.999,857.935)	[-2478, 1154]	[-14.868, 6.924]	[0, 0]	[0, 1]	[0, 1]	[0, 0]	0	1002707	0	716953
2505_2059.las	(2504000.002,2058000.000,734.365)	(2505999.999,2059999.998,836.284)	[-2471, 1123]	[-14.826, 6.738]	[0, 0]	[0, 1]	[0, 1]	[0, 0]	0	994148	0	812249
2505_2061.las	(2504000.000,2060000.001,731.780)	(2505999.999,2061999.999,834.506)	[-2454, 1061]	[-14.724, 6.366]	[0, 0]	[0, 1]	[0, 1]	[0, 0]	0	898350	0	877115
2505_2063.las	(2504000.000,2062000.001,732.308)	(2505999.999,2063999.998,829.929)	[-2456, 1012]	[-14.736, 6.072]	[0, 0]	[0, 1]	[0, 1]	[0, 0]	0	868596	0	723691
2505_2065.las	(2504000.001,2064000.002,734.625)	(2505999.999,2065999.998,846.304)	[-2474, 989]	[-14.844, 5.934]	[0, 0]	[0, 1]	[0, 1]	[0, 0]	0	984256	0	939329
2505_2067.las	(2504000.003,2066000.001,758.962)	(2505999.999,2067999.999,890.412)	[-2493, 1000]	[-14.958, 6]	[0, 0]	[0, 1]	[0, 1]	[0, 0]	0	993202	0	919922
2505_2069.las	(2504000.001,2068000.000,789.106)	(2505999.999,2069999.999,922.869)	[-2511, 996]	[-15.066, 5.976]	[0, 0]	[0, 1]	[0, 1]	[0, 0]	0	988112	0	917781
2505_2071.las	(2504000.000,2070000.001,758.164)	(2505999.999,2071999.999,911.271)	[-2490, 973]	[-14.94, 5.838]	[0, 0]	[0, 1]	[0, 1]	[0, 0]	0	979886	0	982379
2505_2073.las	(2504000.000,2072000.000,540.127)	(2505999.999,2073999.999,857.941)	[-2491, 883]	[-14.946, 5.298]	[0, 0]	[0, 1]	[0, 1]	[0, 0]	0	982324	0	1051456
2505_2075.las	(2504000.000,2074000.000,768.142)	(2505999.997,2075999.999,918.286)	[-2506, 820]	[-15.036, 4.92]	[0, 0]	[0, 1]	[0, 1]	[0, 0]	0	981463	0	1091638
2505_2077.las	(2504000.000,2076000.000,770.655)	(2505999.998,2077999.999,899.437)	[-2508, 756]	[-15.048, 4.536]	[0, 0]	[0, 1]	[0, 1]	[0, 0]	0	985787	0	1089161
2505_2079.las	(2504000.000,2078000.000,785.261)	(2505999.999,2079999.998,921.245)	[-2509, 697]	[-15.054, 4.182]	[0, 0]	[0, 1]	[0, 1]	[0, 0]	0	987927	0	1093977
2505_2081.las	(2504000.000,2080000.001,792.531)	(2505999.996,2081999.997,981.967)	[-2524, 690]	[-15.144, 4.14]	[0, 0]	[0, 1]	[0, 1]	[0, 0]	0	989296	0	1168853
2505_2083.las	(2504000.001,2082000.002,838.286)	(2505999.998,2083999.999,990.933)	[-2540, 710]	[-15.24, 4.26]	[0, 0]	[0, 1]	[0, 1]	[0, 0]	0	972766	0	1122472
2505_2085.las	(2504000.000,2084000.000,843.834)	(2505999.998,2085999.998,972.741)	[-2535, 709]	[-15.21, 4.254]	[0, 0]	[0, 1]	[0, 1]	[0, 0]	0	990523	0	1134913
2505_2087.las	(2504000.000,2086000.000,847.593)	(2505999.999,2087999.999,957.426)	[-2538, 650]	[-15.228, 3.9]	[0, 0]	[0, 1]	[0, 1]	[0, 0]	0	997536	0	1080724
2505_2089.las	(2504000.000,2088000.000,882.141)	(2505999.998,2089999.998,967.925)	[-2542, 563]	[-15.252, 3.378]	[0, 0]	[0, 1]	[0, 1]	[0, 0]	0	994230	0	1003609
2505_2091.las	(2504000.001,2090000.001,875.339)	(2505999.994,2091999.998,1010.589)	[-2541, 533]	[-15.246, 3.198]	[0, 0]	[0, 1]	[0, 1]	[0, 0]	0	991695	0	1047489
2505_2093.las	(2504000.001,2092000.000,878.332)	(2505999.998,2093999.998,985.303)	[-2556, 483]	[-15.336, 2.898]	[0, 0]	[0, 1]	[0, 1]	[0, 0]	0	991555	0	1063911
2505_2095.las	(2504000.001,2094000.001,906.281)	(2505999.999,2095999.999,993.276)	[-2575, 433]	[-15.45, 2.598]	[0, 0]	[0, 1]	[0, 1]	[0, 0]	0	990402	0	1017718
2505_2097.las	(2504000.000,2096000.000,843.230)	(2505999.999,2097999.999,1016.524)	[-2541, 412]	[-15.246, 2.472]	[0, 0]	[0, 1]	[0, 1]	[0, 0]	0	993836	0	1022415
2505_2099.las	(2504000.001,2098000.002,809.428)	(2505999.999,2099999.999,936.658)	[-2524, 410]	[-15.144, 2.46]	[0, 0]	[0, 1]	[0, 1]	[0, 0]	0	998481	0	1112686
2505_2101.las	(2504000.000,2100000.000,801.042)	(2505999.999,2101999.999,911.393)	[-2524, 378]	[-15.144, 2.268]	[0, 0]	[0, 1]	[0, 1]	[0, 0]	0	1006096	0	1103227
2505_2103.las	(2504000.001,2102000.000,832.794)	(2505999.998,2103999.998,956.757)	[-2539, 342]	[-15.234, 2.052]	[0, 0]	[0, 1]	[0, 1]	[0, 0]	0	988831	0	1085914
2505_2105.las	(2504000.000,2104000.001,819.821)	(2505999.999,2105999.999,991.294)	[-2542, 348]	[-15.252, 2.088]	[0, 0]	[0, 1]	[0, 1]	[0, 0]	0	940592	0	1251312
2505_2107.las	(2504000.000,2106000.000,796.862)	(2505999.999,2107999.995,990.894)	[-2542, 347]	[-15.252, 2.082]	[0, 0]	[0, 1]	[0, 1]	[0, 0]	0	586311	0	853818
2505_2109.las	(2504000.002,2108000.004,806.636)	(2505999.999,2109999.999,1006.182)	[-2537, 280]	[-15.222, 1.68]	[0, 0]	[0, 1]	[0, 1]	[0, 0]	0	402210	0	582142
2505_2111.las	(2504000.004,2110000.001,824.457)	(2505999.999,2111999.999,992.468)	[-2540, 215]	[-15.24, 1.29]	[0, 0]	[0, 1]	[0, 1]	[0, 0]	0	893616	0	1105404
2505_2113.las	(2504000.005,2112000.000,850.927)	(2505999.998,2113999.999,1017.629)	[-2544, 187]	[-15.264, 1.122]	[0, 0]	[0, 1]	[0, 1]	[0, 0]	0	986139	0	1138765
2505_2115.las	(2504000.001,2114000.000,826.783)	(2505999.999,2115999.999,991.048)	[-2541, 182]	[-15.246, 1.092]	[0, 0]	[0, 1]	[0, 1]	[0, 0]	0	997035	0	1118673
2505_2117.las	(2504000.000,2116000.000,794.165)	(2505999.999,2117999.999,914.519)	[-2507, 120]	[-15.042, 0.72]	[0, 0]	[0, 1]	[0, 1]	[0, 0]	0	985394	0	1148059
2505_2119.las	(2504000.000,2118000.003,609.726)	(2505999.998,2119999.998,939.926)	[-2523, 63]	[-15.138, 0.378]	[0, 0]	[0, 1]	[0, 1]	[0, 0]	0	985951	0	1085753
2505_2121.las	(2504000.000,2120000.000,838.578)	(2505999.999,2121999.998,955.562)	[-2554, 4]	[-15.324, 0.024]	[0, 0]	[0, 1]	[0, 1]	[0, 0]	0	993031	0	1062739
2505_2123.las	(2504000.002,2122000.000,867.226)	(2505999.997,2123999.998,1007.180)	[-2592, -13]	[-15.552, -0.078]	[0, 0]	[0, 1]	[0, 1]	[0, 0]	0	995967	0	1126258
2505_2125.las	(2504000.000,2124000.004,885.136)	(2505999.999,2125999.999,1056.478)	[-2593, -28]	[-15.558, -0.168]	[0, 0]	[0, 1]	[0, 1]	[0, 0]	0	998689	0	1071169

DPH-1.3 Report on ASPRS LAS File Format (Tiled Data) - Informational - continued

File	(Xmin, Ymin, Zmin)	(Xmax, Ymax, Zmax)	Extended Scan Angle	Scan Angle Rank	Scanner Channel	Scan Direction	Edge of Flight Line	User Data	Counts for Synthetic	Key-points	Withheld	Overlap
2505_2127.las	(2504000.001,2126000.000,319.573)	(2505999.999,2127999.999,1003.495)	[-2552, -66]	[-15.312, -0.396]	[0, 0]	[0, 1]	[0, 1]	[0, 0]	0	984644	0	1133925
2507_2017.las	(2506000.001,2016000.000,341.568)	(2507999.998,2017999.999,956.661)	[-2529, 1020]	[-15.174, 6.12]	[0, 0]	[0, 1]	[0, 1]	[0, 0]	0	993542	0	898293
2507_2019.las	(2506000.000,2018000.000,870.923)	(2507999.996,2019999.999,951.980)	[-2524, 1055]	[-15.144, 6.33]	[0, 0]	[0, 1]	[0, 1]	[0, 0]	0	999958	0	824258
2507_2021.las	(2506000.000,2020000.000,882.134)	(2507999.999,2021999.997,914.772)	[-2540, 1092]	[-15.24, 6.552]	[0, 0]	[0, 1]	[0, 1]	[0, 0]	0	1004123	0	781078
2507_2023.las	(2506000.000,2022000.000,873.706)	(2507999.999,2023999.999,967.570)	[-2524, 1140]	[-15.144, 6.84]	[0, 0]	[0, 1]	[0, 1]	[0, 0]	0	993763	0	775957
2507_2025.las	(2506000.000,2024000.000,693.017)	(2507999.999,2025999.999,938.683)	[-2524, 1204]	[-15.144, 7.224]	[0, 0]	[0, 1]	[0, 1]	[0, 0]	0	1004201	0	715433
2507_2027.las	(2506000.000,2026000.000,393.172)	(2507999.999,2027999.999,941.616)	[-2531, 1259]	[-15.186, 7.554]	[0, 0]	[0, 1]	[0, 1]	[0, 0]	0	999484	0	665046
2507_2029.las	(2506000.000,2028000.001,838.893)	(2507999.997,2029999.998,927.065)	[-2529, 1277]	[-15.174, 7.662]	[0, 0]	[0, 1]	[0, 1]	[0, 0]	0	1005488	0	678062
2507_2031.las	(2506000.001,2030000.000,801.134)	(2507999.999,2031999.999,924.037)	[-2508, 1279]	[-15.048, 7.674]	[0, 0]	[0, 1]	[0, 1]	[0, 0]	0	999316	0	693135
2507_2033.las	(2506000.000,2032000.000,788.798)	(2507999.999,2033999.999,945.648)	[-2492, 1280]	[-14.952, 7.68]	[0, 0]	[0, 1]	[0, 1]	[0, 0]	0	992250	0	663401
2507_2035.las	(2506000.000,2034000.001,788.565)	(2507999.999,2035999.998,872.485)	[-2490, 1340]	[-14.94, 8.04]	[0, 0]	[0, 1]	[0, 1]	[0, 0]	0	1005716	0	611575
2507_2037.las	(2506000.000,2036000.000,795.832)	(2507999.998,2037999.997,950.818)	[-2489, 1402]	[-14.934, 8.412]	[0, 0]	[0, 1]	[0, 1]	[0, 0]	0	1011232	0	592956
2507_2039.las	(2506000.000,2038000.001,825.235)	(2507999.999,2039999.998,935.881)	[-2502, 1444]	[-15.012, 8.664]	[0, 0]	[0, 1]	[0, 1]	[0, 0]	0	1013115	0	578414
2507_2041.las	(2506000.000,2040000.000,792.498)	(2507999.997,2041999.999,858.328)	[-2499, 1470]	[-14.994, 8.82]	[0, 0]	[0, 1]	[0, 1]	[0, 0]	0	1012481	0	541311
2507_2043.las	(2506000.000,2042000.001,791.183)	(2507999.997,2043999.997,908.151)	[-2491, 1494]	[-14.946, 8.964]	[0, 0]	[0, 1]	[0, 1]	[0, 0]	0	1003775	0	506568
2507_2045.las	(2506000.000,2044000.000,760.002)	(2507999.999,2045999.999,883.620)	[-2493, 2439]	[-14.958, 14.634]	[0, 0]	[0, 1]	[0, 1]	[0, 0]	0	1005633	0	588110
2507_2047.las	(2506000.000,2046000.000,755.268)	(2507999.999,2047999.999,847.377)	[-2490, 2455]	[-14.94, 14.73]	[0, 0]	[0, 1]	[0, 1]	[0, 0]	0	994104	0	742262
2507_2049.las	(2506000.000,2048000.000,752.761)	(2507999.999,2049999.999,847.180)	[-2490, 2437]	[-14.94, 14.622]	[0, 0]	[0, 1]	[0, 1]	[0, 0]	0	1012813	0	726805
2507_2051.las	(2506000.000,2050000.000,741.504)	(2507999.999,2051999.999,866.091)	[-2489, 2437]	[-14.934, 14.622]	[0, 0]	[0, 1]	[0, 1]	[0, 0]	0	1005013	0	672374
2507_2053.las	(2506000.000,2052000.000,738.181)	(2507999.999,2053999.998,835.648)	[-2489, 2436]	[-14.934, 14.616]	[0, 0]	[0, 1]	[0, 1]	[0, 0]	0	1000033	0	640482
2507_2055.las	(2506000.000,2054000.000,736.852)	(2507999.999,2055999.999,839.690)	[-2490, 2454]	[-14.94, 14.724]	[0, 0]	[0, 1]	[0, 1]	[0, 0]	0	978786	0	652779
2507_2057.las	(2506000.001,2056000.001,734.355)	(2507999.999,2057999.998,820.051)	[-2490, 2437]	[-14.94, 14.622]	[0, 0]	[0, 1]	[0, 1]	[0, 0]	0	993436	0	747309
2507_2059.las	(2506000.000,2058000.000,732.702)	(2507999.999,2059999.999,833.036)	[-2489, 2403]	[-14.934, 14.418]	[0, 0]	[0, 1]	[0, 1]	[0, 0]	0	954305	0	777853
2507_2061.las	(2506000.000,2060000.001,731.632)	(2507999.999,2061999.998,927.738)	[-2491, 2419]	[-14.946, 14.514]	[0, 0]	[0, 1]	[0, 1]	[0, 0]	0	905020	0	695841
2507_2063.las	(2506000.000,2062000.000,231.010)	(2507999.999,2063999.997,837.895)	[-2490, 2419]	[-14.94, 14.514]	[0, 0]	[0, 1]	[0, 1]	[0, 0]	0	791267	0	521788
2507_2065.las	(2506000.000,2064000.001,290.984)	(2507999.999,2065999.998,854.883)	[-2493, 2433]	[-14.958, 14.598]	[0, 0]	[0, 1]	[0, 1]	[0, 0]	0	949581	0	706101
2507_2067.las	(2506000.000,2066000.000,760.363)	(2507999.999,2067999.999,888.856)	[-2508, 2453]	[-15.048, 14.718]	[0, 0]	[0, 1]	[0, 1]	[0, 0]	0	1010073	0	717410
2507_2069.las	(2506000.000,2068000.000,787.567)	(2507999.999,2069999.999,927.603)	[-2524, 2451]	[-15.144, 14.706]	[0, 0]	[0, 1]	[0, 1]	[0, 0]	0	1008199	0	691043
2507_2071.las	(2506000.000,2070000.000,803.132)	(2507999.999,2071999.998,945.933)	[-2507, 2453]	[-15.042, 14.718]	[0, 0]	[0, 1]	[0, 1]	[0, 0]	0	1004794	0	604820
2507_2073.las	(2506000.001,2072000.000,764.044)	(2507999.999,2073999.999,879.083)	[-1496, 2469]	[-8.976, 14.814]	[0, 0]	[0, 1]	[0, 1]	[0, 0]	0	991395	0	534191
2507_2075.las	(2506000.000,2074000.000,764.615)	(2507999.999,2075999.995,860.451)	[-1412, 2470]	[-8.472, 14.82]	[0, 0]	[0, 1]	[0, 1]	[0, 0]	0	921990	0	643524
2507_2077.las	(2506000.001,2076000.000,778.673)	(2507999.999,2077999.999,941.694)	[-1359, 2470]	[-8.154, 14.82]	[0, 0]	[0, 1]	[0, 1]	[0, 0]	0	1003927	0	596246
2507_2079.las	(2506000.000,2078000.003,600.898)	(2507999.999,2079999.999,950.799)	[-1321, 2470]	[-7.926, 14.82]	[0, 0]	[0, 1]	[0, 1]	[0, 0]	0	1000006	0	621671
2507_2081.las	(2506000.001,2080000.000,797.236)	(2507999.999,2081999.999,906.425)	[-1282, 2453]	[-7.692, 14.718]	[0, 0]	[0, 1]	[0, 1]	[0, 0]	0	996919	0	638988
2507_2083.las	(2506000.001,2082000.000,806.675)	(2507999.999,2083999.999,914.230)	[-1227, 2469]	[-7.362, 14.814]	[0, 0]	[0, 1]	[0, 1]	[0, 0]	0	996683	0	653020
2507_2085.las	(2506000.001,2084000.000,817.098)	(2507999.998,2085999.999,923.151)	[-1218, 2454]	[-7.308, 14.724]	[0, 0]	[0, 1]	[0, 1]	[0, 0]	0	993885	0	694090
2507_2087.las	(2506000.001,2086000.000,830.235)	(2507999.999,2087999.999,908.299)	[-1218, 2471]	[-7.308, 14.826]	[0, 0]	[0, 1]	[0, 1]	[0, 0]	0	991387	0	722421
2507_2089.las	(2506000.001,2088000.000,845.153)	(2507999.999,2089999.998,963.548)	[-1220, 2470]	[-7.32, 14.82]	[0, 0]	[0, 1]	[0, 1]	[0, 0]	0	1001349	0	783874
2507_2091.las	(2506000.000,2090000.000,853.824)	(2507999.999,2091999.996,971.274)	[-1197, 2466]	[-7.182, 14.796]	[0, 0]	[0, 1]	[0, 1]	[0, 0]	0	993422	0	778009
2507_2093.las	(2506000.000,2092000.000,873.181)	(2507999.999,2093999.999,975.585)	[-1131, 2471]	[-6.786, 14.826]	[0, 0]	[0, 1]	[0, 1]	[0, 0]	0	1006249	0	806656
2507_2095.las	(2506000.001,2094000.000,883.774)	(2507999.998,2095999.999,1003.292)	[-1100, 2502]	[-6.6, 15.012]	[0, 0]	[0, 1]	[0, 1]	[0, 0]	0	993511	0	839404
2507_2097.las	(2506000.000,2096000.000,815.195)	(2507999.999,2097999.999,1038.590)	[-1074, 2470]	[-6.444, 14.82]	[0, 0]	[0, 1]	[0, 1]	[0, 0]	0	993650	0	856975
2507_2099.las	(2506000.001,2098000.000,796.928)	(2507999.999,2099999.999,911.363)	[-1025, 2470]	[-6.15, 14.82]	[0, 0]	[0, 1]	[0, 1]	[0, 0]	0	1002437	0	1020522
2507_2101.las	(2506000.000,2100000.000,786.232)	(2507999.998,2101999.999,905.362)	[-969, 2456]	[-5.814, 14.736]	[0, 0]	[0, 1]	[0, 1]	[0, 0]	0	994140	0	1059999
2507_2103.las	(2506000.000,2102000.001,822.384)	(2507999.999,2103999.998,964.768)	[-906, 2469]	[-5.436, 14.814]	[0, 0]	[0, 1]	[0, 1]	[0, 0]	0	978725	0	1032509
2507_2105.las	(2506000.000,2104000.000,785.097)	(2507999.997,2105999.999,953.728)	[-859, 2471]	[-5.154, 14.826]	[0, 0]	[0, 1]	[0, 1]	[0, 0]	0	926147	0	1109631
2507_2107.las	(2506000.001,2106000.000,783.020)	(2507999.996,2107999.999,953.751)	[-809, 2472]	[-4.854, 14.832]	[0, 0]	[0, 1]	[0, 1]	[0, 0]	0	281645	0	368370
2507_2109.las	(2506000.000,2108000.002,776.353)	(2507999.999,2109999.999,990.123)	[-796, 2495]	[-4.776, 14.97]	[0, 0]	[0, 1]	[0, 1]	[0, 0]	0	710416	0	1028679
2507_2111.las	(2506000.002,2110000.000,823.063)	(2507999.999,2111999.997,1009.693)	[-820, 2469]	[-4.92, 14.814]	[0, 0]	[0, 1]	[0, 1]	[0, 0]	0	916550	0	1095981

DPH-1.3 Report on ASPRS LAS File Format (Tiled Data) - Informational - continued

File	(Xmin, Ymin, Zmin)	(Xmax, Ymax, Zmax)	Extended Scan Angle	Scan Angle Rank	Scanner Channel	Scan Direction	Edge of Flight Line	User Data	Counts for Synthetic	Key-points	Withheld	Overlap
2507_2113.las	(2506000.000,2112000.000,791.389)	(2507999.997,2113999.998,992.367)	[-814, 2490]	[-4.884, 14.94]	[0, 0]	[0, 1]	[0, 1]	[0, 0]	0	997104	0	1093166
2507_2115.las	(2506000.001,2114000.000,788.926)	(2507999.999,2115999.999,955.854)	[-772, 2453]	[-4.632, 14.718]	[0, 0]	[0, 1]	[0, 1]	[0, 0]	0	986876	0	1086300
2507_2117.las	(2506000.000,2116000.000,791.534)	(2507999.999,2117999.999,894.949)	[-714, 2458]	[-4.284, 14.748]	[0, 0]	[0, 1]	[0, 1]	[0, 0]	0	981251	0	1093320
2507_2119.las	(2506000.000,2118000.001,804.772)	(2507999.998,2119999.998,931.967)	[-640, 2467]	[-3.84, 14.802]	[0, 0]	[0, 1]	[0, 1]	[0, 0]	0	987337	0	1076244
2507_2121.las	(2506000.000,2120000.001,839.247)	(2507999.999,2121999.999,986.468)	[-571, 2485]	[-3.426, 14.91]	[0, 0]	[0, 1]	[0, 1]	[0, 0]	0	917191	0	1170894
2507_2123.las	(2506000.005,2122000.002,886.189)	(2507999.999,2123999.999,1056.888)	[-560, 2513]	[-3.36, 15.078]	[0, 0]	[0, 1]	[0, 1]	[0, 0]	0	946700	0	1176127
2507_2125.las	(2506000.001,2124000.000,853.302)	(2507999.998,2125999.999,1052.924)	[-569, 2536]	[-3.414, 15.216]	[0, 0]	[0, 1]	[0, 1]	[0, 0]	0	981554	0	1156416
2507_2127.las	(2506000.000,2126000.001,830.185)	(2507999.998,2127999.999,1025.306)	[-529, 2509]	[-3.174, 15.054]	[0, 0]	[0, 1]	[0, 1]	[0, 0]	0	983986	0	1019742
2509_2017.las	(2508000.000,2016000.001,815.389)	(2509999.998,2017999.999,939.808)	[-446, 2481]	[-2.676, 14.886]	[0, 0]	[0, 1]	[0, 1]	[0, 0]	0	977139	0	1041554
2509_2019.las	(2508000.000,2018000.000,835.057)	(2509999.998,2019999.999,895.166)	[-494, 2475]	[-2.964, 14.85]	[0, 0]	[0, 1]	[0, 1]	[0, 0]	0	994353	0	1006517
2509_2021.las	(2508000.001,2020000.000,859.037)	(2509999.997,2021999.999,927.816)	[-558, 2473]	[-3.348, 14.838]	[0, 0]	[0, 1]	[0, 1]	[0, 0]	0	998421	0	1043340
2509_2023.las	(2508000.000,2022000.000,866.127)	(2509999.997,2023999.999,982.534)	[-616, 2491]	[-3.696, 14.946]	[0, 0]	[0, 1]	[0, 1]	[0, 0]	0	993861	0	1048083
2509_2025.las	(2508000.002,2024000.001,847.498)	(2509999.999,2025999.999,899.693)	[-656, 2487]	[-3.936, 14.922]	[0, 0]	[0, 1]	[0, 1]	[0, 0]	0	994945	0	1059931
2509_2027.las	(2508000.001,2026000.000,831.156)	(2509999.998,2027999.999,932.961)	[-663, 2474]	[-3.978, 14.844]	[0, 0]	[0, 1]	[0, 1]	[0, 0]	0	992531	0	961616
2509_2029.las	(2508000.001,2028000.000,819.270)	(2509999.999,2029999.999,916.393)	[-678, 2456]	[-4.068, 14.736]	[0, 0]	[0, 1]	[0, 1]	[0, 0]	0	990821	0	995477
2509_2031.las	(2508000.007,2030000.000,805.917)	(2509999.999,2031999.996,922.108)	[-725, 2468]	[-4.35, 14.808]	[0, 0]	[0, 1]	[0, 1]	[0, 0]	0	962935	0	947154
2509_2033.las	(2508000.000,2032000.001,494.169)	(2509999.999,2033999.998,889.221)	[-784, 2471]	[-4.704, 14.826]	[0, 0]	[0, 1]	[0, 1]	[0, 0]	0	990145	0	998975
2509_2035.las	(2508000.001,2034000.001,812.039)	(2509999.995,2035999.998,912.679)	[-803, 2467]	[-4.818, 14.802]	[0, 0]	[0, 1]	[0, 1]	[0, 0]	0	996227	0	1003859
2509_2037.las	(2508000.002,2036000.000,813.178)	(2509999.999,2037999.999,1007.724)	[-826, 2452]	[-4.956, 14.712]	[0, 0]	[0, 1]	[0, 1]	[0, 0]	0	990963	0	1003154
2509_2039.las	(2508000.000,2038000.000,828.004)	(2509999.999,2039999.999,932.101)	[-867, 2453]	[-5.202, 14.718]	[0, 0]	[0, 1]	[0, 1]	[0, 0]	0	996625	0	1026233
2509_2041.las	(2508000.000,2040000.000,810.782)	(2509999.999,2041999.999,898.417)	[-890, 2453]	[-5.34, 14.718]	[0, 0]	[0, 1]	[0, 1]	[0, 0]	0	994874	0	969259
2509_2043.las	(2508000.002,2042000.001,794.116)	(2509999.997,2043999.999,930.805)	[-931, 2450]	[-5.586, 14.7]	[0, 0]	[0, 1]	[0, 1]	[0, 0]	0	991746	0	967015
2509_2045.las	(2508000.000,2044000.000,766.478)	(2509999.999,2045999.999,899.158)	[-1016, 2421]	[-6.096, 14.526]	[0, 0]	[0, 1]	[0, 1]	[0, 0]	0	983663	0	962313
2509_2047.las	(2508000.000,2046000.002,790.428)	(2509999.998,2047999.999,937.728)	[-1070, 2421]	[-6.42, 14.526]	[0, 0]	[0, 1]	[0, 1]	[0, 0]	0	984247	0	827779
2509_2049.las	(2508000.001,2048000.001,771.412)	(2509999.999,2049999.997,880.891)	[-1077, 2432]	[-6.462, 14.592]	[0, 0]	[0, 1]	[0, 1]	[0, 0]	0	996513	0	805300
2509_2051.las	(2508000.000,2050000.001,758.335)	(2509999.999,2051999.999,888.591)	[-1086, 2444]	[-6.516, 14.664]	[0, 0]	[0, 1]	[0, 1]	[0, 0]	0	992230	0	754349
2509_2053.las	(2508000.000,2052000.000,746.137)	(2509999.998,2053999.999,850.451)	[-1089, 2423]	[-6.534, 14.538]	[0, 0]	[0, 1]	[0, 1]	[0, 0]	0	989938	0	691012
2509_2055.las	(2508000.000,2054000.004,749.280)	(2509999.999,2055999.999,888.135)	[-1150, 2405]	[-6.9, 14.43]	[0, 0]	[0, 1]	[0, 1]	[0, 0]	0	981372	0	674998
2509_2057.las	(2508000.000,2056000.000,738.906)	(2509999.999,2057999.994,878.253)	[-1197, 2425]	[-7.182, 14.55]	[0, 0]	[0, 1]	[0, 1]	[0, 0]	0	997137	0	660594
2509_2059.las	(2508000.000,2058000.000,731.376)	(2509999.998,2059999.998,832.062)	[-1252, 2419]	[-7.512, 14.514]	[0, 0]	[0, 1]	[0, 1]	[0, 0]	0	972956	0	647032
2509_2061.las	(2508000.001,2060000.000,731.383)	(2509999.999,2061999.997,830.799)	[-1270, 2407]	[-7.62, 14.442]	[0, 0]	[0, 1]	[0, 1]	[0, 0]	0	844769	0	647724
2509_2063.las	(2508000.002,2062000.000,731.721)	(2509999.998,2063999.999,831.386)	[-1288, 2404]	[-7.728, 14.424]	[0, 0]	[0, 1]	[0, 1]	[0, 0]	0	652260	0	656627
2509_2065.las	(2508000.000,2064000.000,735.376)	(2509999.996,2065999.998,897.488)	[-1337, 2401]	[-8.022, 14.406]	[0, 0]	[0, 1]	[0, 1]	[0, 0]	0	960704	0	629272
2509_2067.las	(2508000.000,2066000.004,755.461)	(2509999.999,2067999.999,879.844)	[-1372, 2420]	[-8.232, 14.52]	[0, 0]	[0, 1]	[0, 1]	[0, 0]	0	990998	0	545077
2509_2069.las	(2508000.000,2068000.003,771.344)	(2509999.999,2069999.997,904.050)	[-1414, 2450]	[-8.484, 14.7]	[0, 0]	[0, 1]	[0, 1]	[0, 0]	0	990938	0	548209
2509_2071.las	(2508000.000,2070000.000,802.305)	(2509999.998,2071999.999,1001.097)	[-1463, 2454]	[-8.778, 14.724]	[0, 0]	[0, 1]	[0, 1]	[0, 0]	0	988397	0	538386
2509_2073.las	(2508000.000,2072000.002,814.595)	(2509999.998,2073999.998,990.854)	[-1513, 2454]	[-9.078, 14.724]	[0, 0]	[0, 1]	[0, 1]	[0, 0]	0	997685	0	513320
2509_2075.las	(2508000.002,2074000.000,772.689)	(2509999.999,2075999.999,909.444)	[-2504, 2422]	[-15.024, 14.532]	[0, 0]	[0, 1]	[0, 1]	[0, 0]	0	986853	0	561891
2509_2077.las	(2508000.001,2076000.000,416.338)	(2509999.999,2077999.999,927.291)	[-2492, 2421]	[-14.952, 14.526]	[0, 0]	[0, 1]	[0, 1]	[0, 0]	0	988302	0	594815
2509_2079.las	(2508000.000,2078000.000,840.720)	(2509999.999,2079999.999,936.150)	[-2510, 2452]	[-15.06, 14.712]	[0, 0]	[0, 1]	[0, 1]	[0, 0]	0	1009578	0	616283
2509_2081.las	(2508000.000,2080000.000,832.610)	(2509999.999,2081999.999,949.729)	[-2524, 2452]	[-15.144, 14.712]	[0, 0]	[0, 1]	[0, 1]	[0, 0]	0	993258	0	634830
2509_2083.las	(2508000.000,2082000.000,827.813)	(2509999.999,2083999.999,972.350)	[-2542, 2453]	[-15.252, 14.718]	[0, 0]	[0, 1]	[0, 1]	[0, 0]	0	990361	0	641682
2509_2085.las	(2508000.000,2084000.001,821.127)	(2509999.999,2085999.999,962.882)	[-2540, 2459]	[-15.24, 14.754]	[0, 0]	[0, 1]	[0, 1]	[0, 0]	0	1003280	0	708327
2509_2087.las	(2508000.001,2086000.001,834.283)	(2509999.999,2087999.997,945.874)	[-2544, 2456]	[-15.264, 14.736]	[0, 0]	[0, 1]	[0, 1]	[0, 0]	0	1007349	0	642978
2509_2089.las	(2508000.001,2088000.002,843.496)	(2509999.999,2089999.998,956.356)	[-2542, 2502]	[-15.252, 15.012]	[0, 0]	[0, 1]	[0, 1]	[0, 0]	0	1004765	0	657056
2509_2091.las	(2508000.000,2090000.000,862.338)	(2509999.999,2091999.998,961.730)	[-2543, 2491]	[-15.258, 14.946]	[0, 0]	[0, 1]	[0, 1]	[0, 0]	0	1002605	0	627711
2509_2093.las	(2508000.000,2092000.000,877.895)	(2509999.999,2093999.999,993.295)	[-2537, 2482]	[-15.222, 14.892]	[0, 0]	[0, 1]	[0, 1]	[0, 0]	0	1005271	0	622440
2509_2095.las	(2508000.000,2094000.000,844.480)	(2509999.999,2095999.998,1015.329)	[-2524, 2501]	[-15.144, 15.006]	[0, 0]	[0, 1]	[0, 1]	[0, 0]	0	1003835	0	644292
2509_2097.las	(2508000.000,2096000.000,803.896)	(2509999.998,2097999.999,928.397)	[-2505, 2486]	[-15.03, 14.916]	[0, 0]	[0, 1]	[0, 1]	[0, 0]	0	1004236	0	675344

DPH-1.3 Report on ASPRS LAS File Format (Tiled Data) - Informational - continued

File	(Xmin, Ymin, Zmin)	(Xmax, Ymax, Zmax)	Extended Scan Angle	Scan Angle Rank	Scanner Channel	Scan Direction	Edge of Flight Line	User Data	Counts for Synthetic	Key-points	Withheld	Overlap
2509_2099.las	(2508000.000,2098000.000,785.756)	(2509999.999,2099999.999,1017.081)	[-2491, 2468]	[-14.946, 14.808]	[0, 0]	[0, 1]	[0, 1]	[0, 0]	0	1002664	0	526112
2509_2101.las	(2508000.002,2100000.001,779.385)	(2509999.999,2101999.997,1171.841)	[-2472, 1429]	[-14.832, 8.574]	[0, 0]	[0, 1]	[0, 1]	[0, 0]	0	982470	0	478932
2509_2103.las	(2508000.000,2102000.001,777.580)	(2509999.999,2103999.999,961.845)	[-2489, 1426]	[-14.934, 8.556]	[0, 0]	[0, 1]	[0, 1]	[0, 0]	0	1000977	0	500821
2509_2105.las	(2508000.000,2104000.001,759.549)	(2509999.999,2105999.997,946.875)	[-2489, 1428]	[-14.934, 8.568]	[0, 0]	[0, 1]	[0, 1]	[0, 0]	0	969954	0	543352
2509_2107.las	(2508000.000,2106000.001,782.948)	(2509999.999,2107999.998,909.057)	[-2522, 1362]	[-15.132, 8.172]	[0, 0]	[0, 1]	[0, 1]	[0, 0]	0	936762	0	584560
2509_2109.las	(2508000.000,2108000.000,799.293)	(2509999.999,2109999.998,983.213)	[-2504, 1327]	[-15.024, 7.962]	[0, 0]	[0, 1]	[0, 1]	[0, 0]	0	963364	0	602673
2509_2111.las	(2508000.000,2110000.000,786.485)	(2509999.999,2111999.999,1052.317)	[-2494, 1320]	[-14.964, 7.92]	[0, 0]	[0, 1]	[0, 1]	[0, 0]	0	970544	0	635697
2509_2113.las	(2508000.000,2112000.000,778.663)	(2509999.999,2113999.998,921.274)	[-2500, 1288]	[-15, 7.728]	[0, 0]	[0, 1]	[0, 1]	[0, 0]	0	992354	0	687352
2509_2115.las	(2508000.000,2114000.000,783.991)	(2509999.999,2115999.998,930.976)	[-2490, 1246]	[-14.94, 7.476]	[0, 0]	[0, 1]	[0, 1]	[0, 0]	0	975641	0	699284
2509_2117.las	(2508000.000,2116000.001,794.152)	(2509999.999,2117999.999,978.466)	[-2506, 1214]	[-15.036, 7.284]	[0, 0]	[0, 1]	[0, 1]	[0, 0]	0	950143	0	706056
2509_2119.las	(2508000.000,2118000.001,839.257)	(2509999.999,2119999.999,1026.369)	[-2508, 1196]	[-15.048, 7.176]	[0, 0]	[0, 1]	[0, 1]	[0, 0]	0	873345	0	800636
2509_2121.las	(2508000.002,2120000.000,850.300)	(2509999.999,2121999.999,1007.705)	[-2525, 1161]	[-15.15, 6.966]	[0, 0]	[0, 1]	[0, 1]	[0, 0]	0	977889	0	826406
2509_2123.las	(2508000.000,2122000.000,904.552)	(2509999.998,2123999.999,1027.583)	[-2558, 1150]	[-15.348, 6.9]	[0, 0]	[0, 1]	[0, 1]	[0, 0]	0	994382	0	808500
2509_2125.las	(2508000.001,2124000.000,841.183)	(2509999.999,2125999.999,1027.130)	[-2541, 1081]	[-15.246, 6.486]	[0, 0]	[0, 1]	[0, 1]	[0, 0]	0	990316	0	882036
2509_2127.las	(2508000.000,2126000.001,804.880)	(2509999.999,2127999.999,912.534)	[-2485, 1054]	[-14.91, 6.324]	[0, 0]	[0, 1]	[0, 1]	[0, 0]	0	982592	0	809347
2511_2017.las	(2510000.002,2016000.000,837.846)	(2511999.999,2017999.999,933.525)	[-2526, -95]	[-15.156, -0.57]	[0, 0]	[0, 1]	[0, 1]	[0, 0]	0	998345	0	1102667
2511_2019.las	(2510000.000,2018000.000,855.366)	(2511999.999,2019999.999,955.592)	[-2527, -39]	[-15.162, -0.234]	[0, 0]	[0, 1]	[0, 1]	[0, 0]	0	989993	0	1106430
2511_2021.las	(2510000.001,2020000.000,867.265)	(2511999.999,2021999.999,980.927)	[-2527, -9]	[-15.162, -0.054]	[0, 0]	[0, 1]	[0, 1]	[0, 0]	0	990042	0	1106785
2511_2023.las	(2510000.000,2022000.000,843.843)	(2511999.997,2023999.998,1064.496)	[-2509, 21]	[-15.054, 0.126]	[0, 0]	[0, 1]	[0, 1]	[0, 0]	0	998056	0	1064139
2511_2025.las	(2510000.000,2024000.000,853.834)	(2511999.999,2025999.999,962.708)	[-2523, 51]	[-15.138, 0.306]	[0, 0]	[0, 1]	[0, 1]	[0, 0]	0	989363	0	1106180
2511_2027.las	(2510000.000,2026000.000,854.244)	(2511999.996,2027999.999,917.606)	[-2528, 99]	[-15.168, 0.594]	[0, 0]	[0, 1]	[0, 1]	[0, 0]	0	997255	0	1027419
2511_2029.las	(2510000.005,2028000.001,838.138)	(2511999.998,2029999.999,932.393)	[-2526, 145]	[-15.156, 0.87]	[0, 0]	[0, 1]	[0, 1]	[0, 0]	0	998964	0	1066561
2511_2031.las	(2510000.000,2030000.001,820.454)	(2511999.999,2031999.999,917.383)	[-2527, 168]	[-15.162, 1.008]	[0, 0]	[0, 1]	[0, 1]	[0, 0]	0	994979	0	1093270
2511_2033.las	(2510000.002,2032000.001,819.050)	(2511999.999,2033999.999,942.820)	[-2524, 203]	[-15.144, 1.218]	[0, 0]	[0, 1]	[0, 1]	[0, 0]	0	977097	0	1062455
2511_2035.las	(2510000.003,2034000.001,829.300)	(2511999.999,2035999.999,929.106)	[-2525, 237]	[-15.15, 1.422]	[0, 0]	[0, 1]	[0, 1]	[0, 0]	0	995394	0	1047918
2511_2037.las	(2510000.001,2036000.000,826.455)	(2511999.998,2037999.998,1039.975)	[-2523, 278]	[-15.138, 1.668]	[0, 0]	[0, 1]	[0, 1]	[0, 0]	0	988620	0	1091784
2511_2039.las	(2510000.000,2038000.000,593.929)	(2511999.998,2039999.999,924.181)	[-2528, 308]	[-15.168, 1.848]	[0, 0]	[0, 1]	[0, 1]	[0, 0]	0	1003202	0	1122113
2511_2041.las	(2510000.000,2040000.000,559.641)	(2511999.999,2041999.998,919.873)	[-2524, 318]	[-15.144, 1.908]	[0, 0]	[0, 1]	[0, 1]	[0, 0]	0	997078	0	1060353
2511_2043.las	(2510000.000,2042000.000,832.092)	(2511999.999,2043999.999,961.609)	[-2521, 328]	[-15.126, 1.968]	[0, 0]	[0, 1]	[0, 1]	[0, 0]	0	993770	0	1071102
2511_2045.las	(2510000.000,2044000.000,364.048)	(2511999.999,2045999.998,955.972)	[-2508, 336]	[-15.048, 2.016]	[0, 0]	[0, 1]	[0, 1]	[0, 0]	0	958696	0	1233574
2511_2047.las	(2510000.000,2046000.000,780.353)	(2511999.998,2047999.999,951.130)	[-2526, 361]	[-15.156, 2.166]	[0, 0]	[0, 1]	[0, 1]	[0, 0]	0	975606	0	1073043
2511_2049.las	(2510000.000,2048000.000,798.266)	(2511999.999,2049999.999,911.576)	[-2507, 393]	[-15.042, 2.358]	[0, 0]	[0, 1]	[0, 1]	[0, 0]	0	990770	0	1048475
2511_2051.las	(2510000.002,2050000.001,766.373)	(2511999.998,2051999.999,1038.705)	[-2492, 432]	[-14.952, 2.592]	[0, 0]	[0, 1]	[0, 1]	[0, 0]	0	993118	0	1061619
2511_2053.las	(2510000.000,2052000.000,771.124)	(2511999.998,2053999.999,877.075)	[-2493, 539]	[-14.958, 3.234]	[0, 0]	[0, 1]	[0, 1]	[0, 0]	0	988925	0	1046975
2511_2055.las	(2510000.001,2054000.002,350.426)	(2511999.998,2055999.998,914.700)	[-2503, 592]	[-15.018, 3.552]	[0, 0]	[0, 1]	[0, 1]	[0, 0]	0	990125	0	1063890
2511_2057.las	(2510000.002,2056000.000,750.231)	(2511999.999,2057999.999,878.003)	[-2492, 614]	[-14.952, 3.684]	[0, 0]	[0, 1]	[0, 1]	[0, 0]	0	971279	0	1071807
2511_2059.las	(2510000.002,2058000.000,730.707)	(2511999.999,2059999.999,834.719)	[-2470, 593]	[-14.82, 3.558]	[0, 0]	[0, 1]	[0, 1]	[0, 0]	0	821675	0	1075008
2511_2061.las	(2510000.000,2060000.000,730.927)	(2511999.997,2061999.998,838.568)	[-2473, 596]	[-14.838, 3.576]	[0, 0]	[0, 1]	[0, 1]	[0, 0]	0	767243	0	962293
2511_2063.las	(2510000.001,2062000.000,733.568)	(2511999.998,2063999.999,822.715)	[-2476, 665]	[-14.856, 3.99]	[0, 0]	[0, 1]	[0, 1]	[0, 0]	0	791824	0	774454
2511_2065.las	(2510000.000,2064000.000,735.094)	(2511999.999,2065999.999,906.337)	[-2492, 768]	[-14.952, 4.608]	[0, 0]	[0, 1]	[0, 1]	[0, 0]	0	979092	0	1154100
2511_2067.las	(2510000.001,2066000.000,785.363)	(2511999.998,2067999.999,923.899)	[-2509, 825]	[-15.054, 4.95]	[0, 0]	[0, 1]	[0, 1]	[0, 0]	0	991048	0	1064792
2511_2069.las	(2510000.000,2068000.002,795.727)	(2511999.997,2069999.999,906.107)	[-2508, 827]	[-15.048, 4.962]	[0, 0]	[0, 1]	[0, 1]	[0, 0]	0	997663	0	1082506
2511_2071.las	(2510000.001,2070000.000,781.429)	(2511999.999,2071999.999,906.547)	[-2524, 848]	[-15.144, 5.088]	[0, 0]	[0, 1]	[0, 1]	[0, 0]	0	993773	0	1059537
2511_2073.las	(2510000.001,2072000.000,292.066)	(2511999.999,2073999.998,976.678)	[-2539, 888]	[-15.234, 5.328]	[0, 0]	[0, 1]	[0, 1]	[0, 0]	0	982976	0	1044136
2511_2075.las	(2510000.000,2074000.000,783.614)	(2511999.998,2075999.997,940.822)	[-2532, 923]	[-15.192, 5.538]	[0, 0]	[0, 1]	[0, 1]	[0, 0]	0	992608	0	1008947
2511_2077.las	(2510000.000,2076000.001,779.329)	(2511999.999,2077999.998,906.189)	[-2524, 973]	[-15.144, 5.838]	[0, 0]	[0, 1]	[0, 1]	[0, 0]	0	981991	0	933698
2511_2079.las	(2510000.000,2078000.000,800.149)	(2511999.999,2079999.999,909.316)	[-2537, 1031]	[-15.222, 6.186]	[0, 0]	[0, 1]	[0, 1]	[0, 0]	0	988848	0	888145
2511_2081.las	(2510000.000,2080000.000,260.344)	(2511999.999,2081999.999,1455.046)	[-2523, 1078]	[-15.138, 6.468]	[0, 0]	[0, 1]	[0, 1]	[0, 0]	0	1001143	0	822738
2511_2083.las	(2510000.000,2082000.000,852.465)	(2511999.999,2083999.999,992.078)	[-2524, 1124]	[-15.144, 6.744]	[0, 0]	[0, 1]	[0, 1]	[0, 0]	0	1001615	0	788783

DPH-1.3 Report on ASPRS LAS File Format (Tiled Data) - Informational - continued

File	(Xmin, Ymin, Zmin)	(Xmax, Ymax, Zmax)	Extended Scan Angle	Scan Angle Rank	Scanner Channel	Scan Direction	Edge of Flight Line	User Data	Counts for Synthetic	Key-points	Withheld	Overlap
2511_2085.las	(2510000.000,2084000.000,869.030)	(2511999.997,2085999.999,1017.662)	[-2524, 1153]	[-15.144, 6.918]	[0, 0]	[0, 1]	[0, 1]	[0, 0]	0	993354	0	775558
2511_2087.las	(2510000.000,2086000.000,870.330)	(2511999.997,2087999.998,977.616)	[-2508, 1142]	[-15.048, 6.852]	[0, 0]	[0, 1]	[0, 1]	[0, 0]	0	1007473	0	732589
2511_2089.las	(2510000.000,2088000.000,872.072)	(2511999.999,2089999.995,934.312)	[-2529, 1146]	[-15.174, 6.876]	[0, 0]	[0, 1]	[0, 1]	[0, 0]	0	1001514	0	727650
2511_2091.las	(2510000.000,2090000.000,867.255)	(2511999.999,2091999.997,975.126)	[-2527, 1187]	[-15.162, 7.122]	[0, 0]	[0, 1]	[0, 1]	[0, 0]	0	1002708	0	718748
2511_2093.las	(2510000.000,2092000.000,881.563)	(2511999.999,2093999.999,984.480)	[-2556, 1291]	[-15.336, 7.746]	[0, 0]	[0, 1]	[0, 1]	[0, 0]	0	1007822	0	667191
2511_2095.las	(2510000.000,2094000.001,849.746)	(2511999.998,2095999.998,973.072)	[-2573, 1322]	[-15.438, 7.932]	[0, 0]	[0, 1]	[0, 1]	[0, 0]	0	1007967	0	628505
2511_2097.las	(2510000.000,2096000.000,811.993)	(2511999.999,2097999.998,925.743)	[-2539, 1359]	[-15.234, 8.154]	[0, 0]	[0, 1]	[0, 1]	[0, 0]	0	1009541	0	608799
2511_2099.las	(2510000.000,2098000.002,343.917)	(2511999.997,2099999.999,988.325)	[-2508, 1360]	[-15.048, 8.16]	[0, 0]	[0, 1]	[0, 1]	[0, 0]	0	1009291	0	592716
2511_2101.las	(2510000.000,2100000.000,773.860)	(2511999.999,2101999.998,888.617)	[-2507, 1349]	[-15.042, 8.094]	[0, 0]	[0, 1]	[0, 1]	[0, 0]	0	1004918	0	558562
2511_2103.las	(2510000.000,2102000.001,772.295)	(2511999.999,2103999.997,985.618)	[-2523, 1413]	[-15.138, 8.478]	[0, 0]	[0, 1]	[0, 1]	[0, 0]	0	989709	0	545731
2511_2105.las	(2510000.000,2104000.000,570.593)	(2511999.997,2105999.999,1139.453)	[-2495, 1489]	[-14.97, 8.934]	[0, 0]	[0, 1]	[0, 1]	[0, 0]	0	1008758	0	549187
2511_2107.las	(2510000.000,2106000.000,286.735)	(2511999.997,2107999.999,991.097)	[-2507, 1542]	[-15.042, 9.252]	[0, 0]	[0, 1]	[0, 1]	[0, 0]	0	1005893	0	528865
2511_2109.las	(2510000.000,2108000.000,772.052)	(2511999.999,2109999.996,984.864)	[-2520, 2427]	[-15.12, 14.562]	[0, 0]	[0, 1]	[0, 1]	[0, 0]	0	1010224	0	535936
2511_2111.las	(2510000.000,2110000.000,769.300)	(2511999.999,2111999.999,879.434)	[-2526, 2437]	[-15.156, 14.622]	[0, 0]	[0, 1]	[0, 1]	[0, 0]	0	1006969	0	617930
2511_2113.las	(2510000.000,2112000.001,773.775)	(2511999.999,2113999.999,1042.114)	[-2506, 2454]	[-15.036, 14.724]	[0, 0]	[0, 1]	[0, 1]	[0, 0]	0	996993	0	653864
2511_2115.las	(2510000.000,2114000.000,790.182)	(2511999.999,2115999.999,998.394)	[-2490, 2470]	[-14.94, 14.82]	[0, 0]	[0, 1]	[0, 1]	[0, 0]	0	1010681	0	679356
2511_2117.las	(2510000.000,2116000.000,854.007)	(2511999.999,2117999.999,1013.374)	[-2523, 2471]	[-15.138, 14.826]	[0, 0]	[0, 1]	[0, 1]	[0, 0]	0	981047	0	755290
2511_2119.las	(2510000.000,2118000.000,841.573)	(2511999.999,2119999.999,1031.711)	[-2529, 2468]	[-15.174, 14.808]	[0, 0]	[0, 1]	[0, 1]	[0, 0]	0	976122	0	754236
2511_2121.las	(2510000.000,2120000.000,848.207)	(2511999.999,2121999.999,1015.808)	[-2548, 2487]	[-15.288, 14.922]	[0, 0]	[0, 1]	[0, 1]	[0, 0]	0	982428	0	756885
2511_2123.las	(2510000.000,2122000.000,878.433)	(2511999.999,2123999.999,1009.503)	[-2553, 2524]	[-15.318, 15.144]	[0, 0]	[0, 1]	[0, 1]	[0, 0]	0	1001097	0	754059
2511_2125.las	(2510000.000,2124000.001,821.032)	(2511999.999,2125999.999,1008.505)	[-2543, 2501]	[-15.258, 15.006]	[0, 0]	[0, 1]	[0, 1]	[0, 0]	0	1008335	0	743142
2511_2127.las	(2510000.000,2126000.000,788.630)	(2511999.999,2127999.997,961.297)	[-2524, 2455]	[-15.144, 14.73]	[0, 0]	[0, 1]	[0, 1]	[0, 0]	0	1000692	0	698222
2513_2017.las	(2512000.001,2016000.000,856.081)	(2513999.999,2017999.999,966.675)	[-109, 2471]	[-0.654, 14.826]	[0, 0]	[0, 1]	[0, 1]	[0, 0]	0	988414	0	979722
2513_2019.las	(2512000.003,2018000.002,862.528)	(2513999.996,2019999.999,936.242)	[-94, 2479]	[-0.564, 14.874]	[0, 0]	[0, 1]	[0, 1]	[0, 0]	0	993107	0	980914
2513_2021.las	(2512000.004,2020000.000,836.918)	(2513999.998,2021999.999,928.167)	[-39, 2463]	[-0.234, 14.778]	[0, 0]	[0, 1]	[0, 1]	[0, 0]	0	992952	0	1020531
2513_2023.las	(2512000.002,2022000.001,816.842)	(2513999.997,2023999.999,919.677)	[-11, 2460]	[-0.066, 14.76]	[0, 0]	[0, 1]	[0, 1]	[0, 0]	0	997004	0	1009047
2513_2025.las	(2512000.000,2024000.000,826.698)	(2513999.999,2025999.998,919.329)	[22, 2467]	[0.132, 14.802]	[0, 0]	[0, 1]	[0, 1]	[0, 0]	0	993478	0	984190
2513_2027.las	(2512000.001,2026000.000,831.229)	(2513999.999,2027999.999,912.564)	[51, 2470]	[0.306, 14.82]	[0, 0]	[0, 1]	[0, 1]	[0, 0]	0	996025	0	991528
2513_2029.las	(2512000.000,2028000.000,849.378)	(2513999.999,2029999.998,938.564)	[100, 2470]	[0.6, 14.82]	[0, 0]	[0, 1]	[0, 1]	[0, 0]	0	994144	0	958149
2513_2031.las	(2512000.000,2030000.001,845.625)	(2513999.998,2031999.999,936.386)	[142, 2489]	[0.852, 14.934]	[0, 0]	[0, 1]	[0, 1]	[0, 0]	0	998237	0	971259
2513_2033.las	(2512000.001,2032000.000,835.028)	(2513999.998,2033999.999,941.783)	[168, 2490]	[1.008, 14.94]	[0, 0]	[0, 1]	[0, 1]	[0, 0]	0	987127	0	945666
2513_2035.las	(2512000.002,2034000.002,842.554)	(2513999.998,2035999.999,926.166)	[202, 2480]	[1.212, 14.88]	[0, 0]	[0, 1]	[0, 1]	[0, 0]	0	996912	0	969848
2513_2037.las	(2512000.000,2036000.000,844.293)	(2513999.999,2037999.999,930.854)	[238, 2469]	[1.428, 14.814]	[0, 0]	[0, 1]	[0, 1]	[0, 0]	0	990717	0	1006786
2513_2039.las	(2512000.002,2038000.000,847.882)	(2513999.999,2039999.999,938.036)	[258, 2456]	[1.548, 14.736]	[0, 0]	[0, 1]	[0, 1]	[0, 0]	0	997946	0	1018361
2513_2041.las	(2512000.000,2040000.001,848.660)	(2513999.998,2041999.999,918.807)	[243, 2455]	[1.458, 14.73]	[0, 0]	[0, 1]	[0, 1]	[0, 0]	0	996955	0	984084
2513_2043.las	(2512000.000,2042000.000,832.810)	(2513999.999,2043999.999,893.020)	[236, 2456]	[1.416, 14.736]	[0, 0]	[0, 1]	[0, 1]	[0, 0]	0	999283	0	1016005
2513_2045.las	(2512000.000,2044000.000,786.767)	(2513999.999,2045999.999,976.583)	[226, 2454]	[1.356, 14.724]	[0, 0]	[0, 1]	[0, 1]	[0, 0]	0	931003	0	1051911
2513_2047.las	(2512000.000,2046000.000,786.819)	(2513999.996,2047999.999,941.350)	[167, 2471]	[1.002, 14.826]	[0, 0]	[0, 1]	[0, 1]	[0, 0]	0	988647	0	1045597
2513_2049.las	(2512000.002,2048000.000,810.746)	(2513999.998,2049999.999,1380.529)	[131, 2481]	[0.786, 14.886]	[0, 0]	[0, 1]	[0, 1]	[0, 0]	0	989609	0	1076680
2513_2051.las	(2512000.000,2050000.000,792.771)	(2513999.996,2051999.999,887.698)	[82, 2453]	[0.492, 14.718]	[0, 0]	[0, 1]	[0, 1]	[0, 0]	0	989558	0	1054895
2513_2053.las	(2512000.001,2052000.000,779.267)	(2513999.999,2053999.999,1111.720)	[21, 2452]	[0.126, 14.712]	[0, 0]	[0, 1]	[0, 1]	[0, 0]	0	988504	0	1024764
2513_2055.las	(2512000.000,2054000.000,768.023)	(2513999.999,2055999.998,960.910)	[-42, 2438]	[-0.252, 14.628]	[0, 0]	[0, 1]	[0, 1]	[0, 0]	0	954762	0	1055017
2513_2057.las	(2512000.000,2056000.003,755.589)	(2513999.999,2057999.999,886.593)	[-80, 2441]	[-0.48, 14.646]	[0, 0]	[0, 1]	[0, 1]	[0, 0]	0	849789	0	1115574
2513_2059.las	(2512000.001,2058000.000,728.850)	(2513999.998,2059999.999,853.450)	[-101, 2436]	[-0.606, 14.616]	[0, 0]	[0, 1]	[0, 1]	[0, 0]	0	849667	0	1016944
2513_2061.las	(2512000.002,2060000.000,730.934)	(2513999.999,2061999.998,830.412)	[-102, 2420]	[-0.612, 14.52]	[0, 0]	[0, 1]	[0, 1]	[0, 0]	0	770755	0	1028002
2513_2063.las	(2512000.000,2062000.000,735.120)	(2513999.999,2063999.997,813.702)	[-143, 2414]	[-0.858, 14.484]	[0, 0]	[0, 1]	[0, 1]	[0, 0]	0	971907	0	1013763
2513_2065.las	(2512000.000,2064000.000,739.802)	(2513999.998,2065999.999,1093.669)	[-218, 2436]	[-1.308, 14.616]	[0, 0]	[0, 1]	[0, 1]	[0, 0]	0	985992	0	1034493
2513_2067.las	(2512000.002,2066000.000,436.961)	(2513999.995,2067999.998,904.043)	[-273, 2439]	[-1.638, 14.634]	[0, 0]	[0, 1]	[0, 1]	[0, 0]	0	986596	0	1003566
2513_2069.las	(2512000.000,2068000.000,753.027)	(2513999.999,2069999.999,866.639)	[-304, 2441]	[-1.824, 14.646]	[0, 0]	[0, 1]	[0, 1]	[0, 0]	0	986056	0	1045995

DPH-1.3 Report on ASPRS LAS File Format (Tiled Data) - Informational - continued

File	(Xmin, Ymin, Zmin)	(Xmax, Ymax, Zmax)	Extended Scan Angle	Scan Angle Rank	Scanner Channel	Scan Direction	Edge of Flight Line	User Data	Counts for Synthetic	Key-points	Withheld	Overlap
2513_2071.las	(2512000.000,2070000.001,771.787)	(2513999.999,2071999.999,902.292)	[-349, 2454]	[-2.094, 14.724]	[0, 0]	[0, 1]	[0, 1]	[0, 0]	0	910223	0	1084317
2513_2073.las	(2512000.000,2072000.000,808.919)	(2513999.999,2073999.999,997.980)	[-398, 2471]	[-2.388, 14.826]	[0, 0]	[0, 1]	[0, 1]	[0, 0]	0	957481	0	1149370
2513_2075.las	(2512000.000,2074000.000,815.317)	(2513999.999,2075999.999,952.774)	[-431, 2470]	[-2.586, 14.82]	[0, 0]	[0, 1]	[0, 1]	[0, 0]	0	992302	0	1097666
2513_2077.las	(2512000.000,2076000.000,787.128)	(2513999.999,2077999.999,892.889)	[-455, 2450]	[-2.73, 14.7]	[0, 0]	[0, 1]	[0, 1]	[0, 0]	0	974499	0	1035210
2513_2079.las	(2512000.000,2078000.000,798.063)	(2513999.994,2079999.999,908.633)	[-498, 2453]	[-2.988, 14.718]	[0, 0]	[0, 1]	[0, 1]	[0, 0]	0	996820	0	1065540
2513_2081.las	(2512000.003,2080000.000,837.712)	(2513999.999,2081999.999,965.300)	[-537, 2453]	[-3.222, 14.718]	[0, 0]	[0, 1]	[0, 1]	[0, 0]	0	985144	0	1027661
2513_2083.las	(2512000.000,2082000.000,846.445)	(2513999.997,2083999.999,972.705)	[-556, 2486]	[-3.336, 14.916]	[0, 0]	[0, 1]	[0, 1]	[0, 0]	0	997273	0	1007105
2513_2085.las	(2512000.002,2084000.002,855.563)	(2513999.998,2085999.999,1011.120)	[-560, 2471]	[-3.36, 14.826]	[0, 0]	[0, 1]	[0, 1]	[0, 0]	0	994692	0	974418
2513_2087.las	(2512000.000,2086000.000,894.244)	(2513999.999,2087999.999,945.185)	[-564, 2473]	[-3.384, 14.838]	[0, 0]	[0, 1]	[0, 1]	[0, 0]	0	995278	0	974645
2513_2089.las	(2512000.001,2088000.000,901.796)	(2513999.999,2089999.999,956.137)	[-626, 2488]	[-3.756, 14.928]	[0, 0]	[0, 1]	[0, 1]	[0, 0]	0	998344	0	1032384
2513_2091.las	(2512000.001,2090000.000,901.494)	(2513999.998,2091999.999,1028.997)	[-688, 2485]	[-4.128, 14.91]	[0, 0]	[0, 1]	[0, 1]	[0, 0]	0	995220	0	1038209
2513_2093.las	(2512000.000,2092000.000,866.790)	(2513999.999,2093999.999,945.077)	[-755, 2485]	[-4.53, 14.91]	[0, 0]	[0, 1]	[0, 1]	[0, 0]	0	1001349	0	993246
2513_2095.las	(2512000.003,2094000.000,860.868)	(2513999.999,2095999.999,979.214)	[-808, 2491]	[-4.848, 14.946]	[0, 0]	[0, 1]	[0, 1]	[0, 0]	0	992880	0	1006693
2513_2097.las	(2512000.000,2096000.000,832.403)	(2513999.998,2097999.999,970.585)	[-814, 2472]	[-4.884, 14.832]	[0, 0]	[0, 1]	[0, 1]	[0, 0]	0	992775	0	1034253
2513_2099.las	(2512000.000,2098000.000,797.157)	(2513999.998,2099999.999,929.398)	[-822, 2468]	[-4.932, 14.808]	[0, 0]	[0, 1]	[0, 1]	[0, 0]	0	994150	0	993596
2513_2101.las	(2512000.001,2100000.000,769.890)	(2513999.997,2101999.999,875.608)	[-800, 2418]	[-4.8, 14.508]	[0, 0]	[0, 1]	[0, 1]	[0, 0]	0	987393	0	1036239
2513_2103.las	(2512000.000,2102000.001,768.949)	(2513999.999,2103999.999,863.279)	[-851, 2442]	[-5.106, 14.652]	[0, 0]	[0, 1]	[0, 1]	[0, 0]	0	986589	0	1048526
2513_2105.las	(2512000.001,2104000.000,793.525)	(2513999.997,2105999.999,940.871)	[-924, 2454]	[-5.544, 14.724]	[0, 0]	[0, 1]	[0, 1]	[0, 0]	0	997263	0	999996
2513_2107.las	(2512000.002,2106000.000,810.933)	(2513999.998,2107999.999,971.438)	[-949, 2454]	[-5.694, 14.724]	[0, 0]	[0, 1]	[0, 1]	[0, 0]	0	988575	0	986515
2513_2109.las	(2512000.000,2108000.001,768.686)	(2513999.996,2109999.999,877.173)	[-980, 2447]	[-5.88, 14.682]	[0, 0]	[0, 1]	[0, 1]	[0, 0]	0	997066	0	912812
2513_2111.las	(2512000.000,2110000.000,767.876)	(2513999.999,2111999.999,893.220)	[-1027, 2437]	[-6.162, 14.622]	[0, 0]	[0, 1]	[0, 1]	[0, 0]	0	976872	0	836316
2513_2113.las	(2512000.000,2112000.000,782.977)	(2513999.999,2113999.999,946.123)	[-1053, 2421]	[-6.318, 14.526]	[0, 0]	[0, 1]	[0, 1]	[0, 0]	0	992726	0	864843
2513_2115.las	(2512000.000,2114000.000,367.719)	(2513999.999,2115999.999,963.607)	[-1116, 2425]	[-6.696, 14.55]	[0, 0]	[0, 1]	[0, 1]	[0, 0]	0	989931	0	812731
2513_2117.las	(2512000.000,2116000.001,466.630)	(2513999.999,2117999.999,973.623)	[-1152, 2450]	[-6.912, 14.7]	[0, 0]	[0, 1]	[0, 1]	[0, 0]	0	992619	0	837884
2513_2119.las	(2512000.000,2118000.000,812.489)	(2513999.997,2119999.999,921.393)	[-1217, 2461]	[-7.302, 14.766]	[0, 0]	[0, 1]	[0, 1]	[0, 0]	0	997478	0	764987
2513_2121.las	(2512000.000,2120000.000,842.935)	(2513999.999,2121999.999,975.772)	[-1278, 2455]	[-7.668, 14.73]	[0, 0]	[0, 1]	[0, 1]	[0, 0]	0	997352	0	688842
2513_2123.las	(2512000.000,2122000.001,874.736)	(2513999.999,2123999.999,1013.869)	[-1331, 2484]	[-7.986, 14.904]	[0, 0]	[0, 1]	[0, 1]	[0, 0]	0	1004547	0	631112
2513_2125.las	(2512000.000,2124000.000,814.260)	(2513999.999,2125999.999,1006.537)	[-1347, 2469]	[-8.082, 14.814]	[0, 0]	[0, 1]	[0, 1]	[0, 0]	0	998932	0	666550
2513_2127.las	(2512000.000,2126000.000,781.914)	(2513999.998,2127999.999,938.899)	[-1348, 2441]	[-8.088, 14.646]	[0, 0]	[0, 1]	[0, 1]	[0, 0]	0	999275	0	566580
2515_2017.las	(2514000.001,2016000.001,815.425)	(2515999.999,2017999.999,1033.108)	[-2534, 724]	[-15.204, 4.344]	[0, 0]	[0, 1]	[0, 1]	[0, 0]	0	995861	0	1116589
2515_2019.las	(2514000.002,2018000.000,849.880)	(2515999.999,2019999.999,942.118)	[-2545, 694]	[-15.27, 4.164]	[0, 0]	[0, 1]	[0, 1]	[0, 0]	0	993058	0	1106787
2515_2021.las	(2514000.002,2020000.000,809.867)	(2515999.997,2021999.999,928.476)	[-2541, 658]	[-15.246, 3.948]	[0, 0]	[0, 1]	[0, 1]	[0, 0]	0	988392	0	1123235
2515_2023.las	(2514000.000,2022000.000,796.819)	(2515999.998,2023999.999,904.073)	[-2528, 601]	[-15.168, 3.606]	[0, 0]	[0, 1]	[0, 1]	[0, 0]	0	993020	0	1048640
2515_2025.las	(2514000.000,2024000.000,806.219)	(2515999.999,2025999.999,906.557)	[-2538, 566]	[-15.228, 3.396]	[0, 0]	[0, 1]	[0, 1]	[0, 0]	0	993520	0	1021314
2515_2027.las	(2514000.005,2026000.000,824.165)	(2515999.998,2027999.999,957.551)	[-2524, 530]	[-15.144, 3.18]	[0, 0]	[0, 1]	[0, 1]	[0, 0]	0	989431	0	1070782
2515_2029.las	(2514000.000,2028000.000,840.208)	(2515999.999,2029999.999,962.072)	[-2539, 501]	[-15.234, 3.006]	[0, 0]	[0, 1]	[0, 1]	[0, 0]	0	950557	0	1152123
2515_2031.las	(2514000.002,2030000.000,864.621)	(2515999.997,2031999.999,983.991)	[-2548, 481]	[-15.288, 2.886]	[0, 0]	[0, 1]	[0, 1]	[0, 0]	0	958020	0	1213531
2515_2033.las	(2514000.000,2032000.000,857.462)	(2515999.999,2033999.999,1495.427)	[-2543, 453]	[-15.258, 2.718]	[0, 0]	[0, 1]	[0, 1]	[0, 0]	0	998569	0	1058959
2515_2035.las	(2514000.000,2034000.002,851.389)	(2515999.999,2035999.999,946.018)	[-2541, 431]	[-15.246, 2.586]	[0, 0]	[0, 1]	[0, 1]	[0, 0]	0	997651	0	1081906
2515_2037.las	(2514000.000,2036000.002,831.888)	(2515999.999,2037999.999,912.433)	[-2522, 370]	[-15.132, 2.22]	[0, 0]	[0, 1]	[0, 1]	[0, 0]	0	991846	0	1105126
2515_2039.las	(2514000.000,2038000.001,834.286)	(2515999.999,2039999.999,942.541)	[-2524, 299]	[-15.144, 1.794]	[0, 0]	[0, 1]	[0, 1]	[0, 0]	0	996410	0	1078415
2515_2041.las	(2514000.000,2040000.003,828.210)	(2515999.998,2041999.999,916.507)	[-2513, 257]	[-15.078, 1.542]	[0, 0]	[0, 1]	[0, 1]	[0, 0]	0	987260	0	1053892
2515_2043.las	(2514000.000,2042000.001,806.045)	(2515999.999,2043999.999,888.384)	[-2509, 253]	[-15.054, 1.518]	[0, 0]	[0, 1]	[0, 1]	[0, 0]	0	1001531	0	1084415
2515_2045.las	(2514000.000,2044000.000,793.725)	(2515999.999,2045999.999,928.020)	[-2524, 243]	[-15.144, 1.458]	[0, 0]	[0, 1]	[0, 1]	[0, 0]	0	941349	0	1222045
2515_2047.las	(2514000.000,2046000.000,811.022)	(2515999.998,2047999.999,1136.779)	[-2528, 227]	[-15.168, 1.362]	[0, 0]	[0, 1]	[0, 1]	[0, 0]	0	964512	0	1195284
2515_2049.las	(2514000.000,2048000.000,828.109)	(2515999.997,2049999.999,954.647)	[-2544, 168]	[-15.264, 1.008]	[0, 0]	[0, 1]	[0, 1]	[0, 0]	0	967985	0	1101694
2515_2051.las	(2514000.001,2050000.000,791.540)	(2515999.997,2051999.999,910.792)	[-2525, 131]	[-15.15, 0.786]	[0, 0]	[0, 1]	[0, 1]	[0, 0]	0	988930	0	1084373
2515_2053.las	(2514000.001,2052000.001,770.425)	(2515999.998,2053999.999,874.605)	[-2506, 82]	[-15.036, 0.492]	[0, 0]	[0, 1]	[0, 1]	[0, 0]	0	958415	0	1103504
2515_2055.las	(2514000.000,2054000.002,683.361)	(2515999.999,2055999.999,868.345)	[-2492, 20]	[-14.952, 0.12]	[0, 0]	[0, 1]	[0, 1]	[0, 0]	0	890180	0	1163784

DPH-1.3 Report on ASPRS LAS File Format (Tiled Data) - Informational - continued

File	(Xmin, Ymin, Zmin)	(Xmax, Ymax, Zmax)	Extended Scan Angle	Scan Angle Rank	Scanner Channel	Scan Direction	Edge of Flight Line	User Data	Counts for Synthetic	Key-points	Withheld	Overlap
2515_2057.las	(2514000.000,2056000.000,737.013)	(2515999.997,2057999.999,911.015)	[-2491, -43]	[-14.946, -0.258]	[0, 0]	[0, 1]	[0, 1]	[0, 0]	0	818023	0	1181641
2515_2059.las	(2514000.001,2058000.001,729.178)	(2515999.999,2059999.997,945.894)	[-2484, -81]	[-14.904, -0.486]	[0, 0]	[0, 1]	[0, 1]	[0, 0]	0	814719	0	990691
2515_2061.las	(2514000.000,2060000.000,734.018)	(2515999.999,2061999.998,920.356)	[-2476, -96]	[-14.856, -0.576]	[0, 0]	[0, 1]	[0, 1]	[0, 0]	0	818776	0	936631
2515_2063.las	(2514000.004,2062000.000,734.962)	(2515999.997,2063999.998,803.581)	[-2473, -99]	[-14.838, -0.594]	[0, 0]	[0, 1]	[0, 1]	[0, 0]	0	995719	0	1087218
2515_2065.las	(2514000.001,2064000.000,734.290)	(2515999.997,2065999.999,845.041)	[-2488, -145]	[-14.928, -0.87]	[0, 0]	[0, 1]	[0, 1]	[0, 0]	0	981220	0	1094537
2515_2067.las	(2514000.000,2066000.000,745.222)	(2515999.996,2067999.999,895.146)	[-2491, -218]	[-14.946, -1.308]	[0, 0]	[0, 1]	[0, 1]	[0, 0]	0	986977	0	1063444
2515_2069.las	(2514000.001,2068000.000,753.073)	(2515999.999,2069999.999,931.557)	[-2519, -272]	[-15.114, -1.632]	[0, 0]	[0, 1]	[0, 1]	[0, 0]	0	963253	0	1031905
2515_2071.las	(2514000.000,2070000.000,788.863)	(2515999.998,2071999.996,911.215)	[-2508, -266]	[-15.048, -1.596]	[0, 0]	[0, 1]	[0, 1]	[0, 0]	0	984937	0	1063304
2515_2073.las	(2514000.001,2072000.002,798.814)	(2515999.999,2073999.999,940.966)	[-2507, -201]	[-15.042, -1.206]	[0, 0]	[0, 1]	[0, 1]	[0, 0]	0	986935	0	1036429
2515_2075.las	(2514000.000,2074000.000,799.513)	(2515999.999,2075999.998,937.331)	[-2507, -146]	[-15.042, -0.876]	[0, 0]	[0, 1]	[0, 1]	[0, 0]	0	995884	0	1092985
2515_2077.las	(2514000.001,2076000.000,456.935)	(2515999.998,2077999.999,942.734)	[-2509, -123]	[-15.054, -0.738]	[0, 0]	[0, 1]	[0, 1]	[0, 0]	0	978826	0	1097273
2515_2079.las	(2514000.000,2078000.000,798.824)	(2515999.999,2079999.999,904.854)	[-2507, -96]	[-15.042, -0.576]	[0, 0]	[0, 1]	[0, 1]	[0, 0]	0	975061	0	1076211
2515_2081.las	(2514000.000,2080000.000,805.212)	(2515999.997,2081999.999,913.128)	[-2524, -66]	[-15.144, -0.396]	[0, 0]	[0, 1]	[0, 1]	[0, 0]	0	974867	0	1150521
2515_2083.las	(2514000.000,2082000.000,814.263)	(2515999.999,2083999.999,918.158)	[-2526, -37]	[-15.156, -0.222]	[0, 0]	[0, 1]	[0, 1]	[0, 0]	0	982847	0	1077319
2515_2085.las	(2514000.002,2084000.000,826.130)	(2515999.998,2085999.999,933.453)	[-2545, -18]	[-15.27, -0.108]	[0, 0]	[0, 1]	[0, 1]	[0, 0]	0	991316	0	1057281
2515_2087.las	(2514000.000,2086000.000,853.374)	(2515999.999,2087999.998,977.423)	[-2538, 11]	[-15.228, 0.066]	[0, 0]	[0, 1]	[0, 1]	[0, 0]	0	998052	0	1068251
2515_2089.las	(2514000.000,2088000.001,892.160)	(2515999.999,2089999.999,1013.492)	[-2543, 36]	[-15.258, 0.216]	[0, 0]	[0, 1]	[0, 1]	[0, 0]	0	995536	0	1084619
2515_2091.las	(2514000.000,2090000.000,898.082)	(2515999.997,2091999.999,1018.764)	[-2544, 86]	[-15.264, 0.516]	[0, 0]	[0, 1]	[0, 1]	[0, 0]	0	984549	0	1063327
2515_2093.las	(2514000.000,2092000.001,827.246)	(2515999.999,2093999.998,1020.037)	[-2540, 165]	[-15.24, 0.99]	[0, 0]	[0, 1]	[0, 1]	[0, 0]	0	991566	0	1031480
2515_2095.las	(2514000.000,2094000.000,824.874)	(2515999.997,2095999.999,1122.255)	[-2544, 214]	[-15.264, 1.284]	[0, 0]	[0, 1]	[0, 1]	[0, 0]	0	994182	0	1034300
2515_2097.las	(2514000.000,2096000.000,802.804)	(2515999.997,2097999.998,940.589)	[-2542, 242]	[-15.252, 1.452]	[0, 0]	[0, 1]	[0, 1]	[0, 0]	0	996551	0	1055146
2515_2099.las	(2514000.000,2098000.001,776.009)	(2515999.999,2099999.999,914.454)	[-2511, 259]	[-15.066, 1.554]	[0, 0]	[0, 1]	[0, 1]	[0, 0]	0	991203	0	1103404
2515_2101.las	(2514000.002,2100000.000,764.562)	(2515999.999,2101999.999,810.697)	[-2491, 302]	[-14.946, 1.812]	[0, 0]	[0, 1]	[0, 1]	[0, 0]	0	994806	0	1106556
2515_2103.las	(2514000.000,2102000.001,767.147)	(2515999.999,2103999.999,897.413)	[-2491, 370]	[-14.946, 2.22]	[0, 0]	[0, 1]	[0, 1]	[0, 0]	0	987336	0	1159621
2515_2105.las	(2514000.000,2104000.000,805.786)	(2515999.996,2105999.999,949.365)	[-2515, 375]	[-15.09, 2.25]	[0, 0]	[0, 1]	[0, 1]	[0, 0]	0	998421	0	1069136
2515_2107.las	(2514000.003,2106000.000,779.408)	(2515999.999,2107999.999,913.351)	[-2523, 390]	[-15.138, 2.34]	[0, 0]	[0, 1]	[0, 1]	[0, 0]	0	998884	0	1060232
2515_2109.las	(2514000.000,2108000.000,764.575)	(2515999.997,2109999.999,861.780)	[-2490, 411]	[-14.94, 2.466]	[0, 0]	[0, 1]	[0, 1]	[0, 0]	0	996710	0	1063150
2515_2111.las	(2514000.000,2110000.000,765.645)	(2515999.999,2111999.999,933.309)	[-2506, 455]	[-15.036, 2.73]	[0, 0]	[0, 1]	[0, 1]	[0, 0]	0	980809	0	1089616
2515_2113.las	(2514000.000,2112000.000,766.409)	(2515999.999,2113999.999,877.436)	[-2511, 495]	[-15.066, 2.97]	[0, 0]	[0, 1]	[0, 1]	[0, 0]	0	993750	0	1141865
2515_2115.las	(2514000.000,2114000.000,779.926)	(2515999.998,2115999.999,908.404)	[-2522, 569]	[-15.132, 3.414]	[0, 0]	[0, 1]	[0, 1]	[0, 0]	0	988665	0	1149039
2515_2117.las	(2514000.001,2116000.000,812.866)	(2515999.999,2117999.999,959.972)	[-2535, 635]	[-15.21, 3.81]	[0, 0]	[0, 1]	[0, 1]	[0, 0]	0	997290	0	1099254
2515_2119.las	(2514000.000,2118000.002,829.700)	(2515999.999,2119999.999,965.244)	[-2538, 639]	[-15.228, 3.834]	[0, 0]	[0, 1]	[0, 1]	[0, 0]	0	995481	0	1153669
2515_2121.las	(2514000.000,2120000.000,874.526)	(2515999.998,2121999.999,1003.328)	[-2565, 640]	[-15.39, 3.84]	[0, 0]	[0, 1]	[0, 1]	[0, 0]	0	992373	0	1213026
2515_2123.las	(2514000.000,2122000.000,847.764)	(2515999.998,2123999.998,1007.560)	[-2573, 669]	[-15.438, 4.014]	[0, 0]	[0, 1]	[0, 1]	[0, 0]	0	990821	0	1062357
2515_2125.las	(2514000.001,2124000.000,801.832)	(2515999.996,2125999.998,929.801)	[-2536, 727]	[-15.216, 4.362]	[0, 0]	[0, 1]	[0, 1]	[0, 0]	0	988483	0	1034887
2515_2127.las	(2514000.000,2126000.000,275.016)	(2515999.998,2127999.999,967.193)	[-2527, 788]	[-15.162, 4.728]	[0, 0]	[0, 1]	[0, 1]	[0, 0]	0	998357	0	1130065
2517_2017.las	(2516000.000,2016000.001,790.054)	(2517999.998,2017999.999,905.562)	[-1265, 2425]	[-7.59, 14.55]	[0, 0]	[0, 1]	[0, 1]	[0, 0]	0	1003674	0	587695
2517_2019.las	(2516000.002,2018000.001,814.772)	(2517999.999,2019999.999,924.824)	[-1233, 2457]	[-7.398, 14.742]	[0, 0]	[0, 1]	[0, 1]	[0, 0]	0	997699	0	600057
2517_2021.las	(2516000.001,2020000.000,779.119)	(2517999.999,2021999.999,913.436)	[-1225, 2438]	[-7.35, 14.628]	[0, 0]	[0, 1]	[0, 1]	[0, 0]	0	1000721	0	652002
2517_2023.las	(2516000.002,2022000.002,779.546)	(2517999.999,2023999.998,878.351)	[-1182, 2418]	[-7.092, 14.508]	[0, 0]	[0, 1]	[0, 1]	[0, 0]	0	996728	0	693662
2517_2025.las	(2516000.000,2024000.001,795.097)	(2517999.999,2025999.999,868.555)	[-1172, 2454]	[-7.032, 14.724]	[0, 0]	[0, 1]	[0, 1]	[0, 0]	0	996715	0	691876
2517_2027.las	(2516000.007,2026000.000,809.195)	(2517999.999,2027999.999,933.600)	[-1113, 2455]	[-6.678, 14.73]	[0, 0]	[0, 1]	[0, 1]	[0, 0]	0	980947	0	742655
2517_2029.las	(2516000.000,2028000.000,825.231)	(2517999.999,2029999.999,1019.617)	[-1025, 2468]	[-6.15, 14.808]	[0, 0]	[0, 1]	[0, 1]	[0, 0]	0	902858	0	909382
2517_2031.las	(2516000.000,2030000.000,860.641)	(2517999.999,2031999.996,1502.271)	[-957, 2476]	[-5.742, 14.856]	[0, 0]	[0, 1]	[0, 1]	[0, 0]	0	967623	0	955711
2517_2033.las	(2516000.005,2032000.001,859.204)	(2517999.999,2033999.998,1206.904)	[-948, 2470]	[-5.688, 14.82]	[0, 0]	[0, 1]	[0, 1]	[0, 0]	0	994872	0	953608
2517_2035.las	(2516000.000,2034000.000,834.985)	(2517999.999,2035999.999,920.533)	[-934, 2470]	[-5.604, 14.82]	[0, 0]	[0, 1]	[0, 1]	[0, 0]	0	999309	0	994067
2517_2037.las	(2516000.003,2036000.001,820.569)	(2517999.997,2037999.998,891.671)	[-893, 2458]	[-5.358, 14.748]	[0, 0]	[0, 1]	[0, 1]	[0, 0]	0	999105	0	1031969
2517_2039.las	(2516000.002,2038000.001,831.803)	(2517999.998,2039999.999,934.388)	[-863, 2457]	[-5.178, 14.742]	[0, 0]	[0, 1]	[0, 1]	[0, 0]	0	992022	0	1027914
2517_2041.las	(2516000.000,2040000.002,810.658)	(2517999.999,2041999.999,889.808)	[-850, 2452]	[-5.1, 14.712]	[0, 0]	[0, 1]	[0, 1]	[0, 0]	0	994568	0	954636

DPH-1.3 Report on ASPRS LAS File Format (Tiled Data) - Informational - continued

File	(Xmin, Ymin, Zmin)	(Xmax, Ymax, Zmax)	Extended Scan Angle	Scan Angle Rank	Scanner Channel	Scan Direction	Edge of Flight Line	User Data	Counts for Synthetic	Key-points	Withheld	Overlap
2517_2043.las	(2516000.000,2042000.000,799.644)	(2517999.999,2043999.999,886.317)	[-831, 2461]	[-4.986, 14.766]	[0, 0]	[0, 1]	[0, 1]	[0, 0]	0	975307	0	924261
2517_2045.las	(2516000.002,2044000.000,799.254)	(2517999.999,2045999.999,954.086)	[-755, 2454]	[-4.53, 14.724]	[0, 0]	[0, 1]	[0, 1]	[0, 0]	0	965055	0	1073840
2517_2047.las	(2516000.000,2046000.000,846.544)	(2517999.999,2047999.999,971.038)	[-715, 2470]	[-4.29, 14.82]	[0, 0]	[0, 1]	[0, 1]	[0, 0]	0	967104	0	1005913
2517_2049.las	(2516000.000,2048000.000,758.601)	(2517999.998,2049999.999,1184.381)	[-692, 2487]	[-4.152, 14.922]	[0, 0]	[0, 1]	[0, 1]	[0, 0]	0	966751	0	1105951
2517_2051.las	(2516000.000,2050000.001,786.527)	(2517999.994,2051999.999,911.491)	[-668, 2468]	[-4.008, 14.808]	[0, 0]	[0, 1]	[0, 1]	[0, 0]	0	982138	0	1119187
2517_2053.las	(2516000.001,2052000.000,728.489)	(2517999.999,2053999.999,891.393)	[-630, 2449]	[-3.78, 14.694]	[0, 0]	[0, 1]	[0, 1]	[0, 0]	0	914201	0	1053915
2517_2055.las	(2516000.000,2054000.000,446.702)	(2517999.998,2055999.999,870.723)	[-573, 2437]	[-3.438, 14.622]	[0, 0]	[0, 1]	[0, 1]	[0, 0]	0	926384	0	1056312
2517_2057.las	(2516000.002,2056000.001,729.287)	(2517999.998,2057999.999,962.954)	[-513, 2420]	[-3.078, 14.52]	[0, 0]	[0, 1]	[0, 1]	[0, 0]	0	948840	0	1048268
2517_2059.las	(2516000.001,2058000.000,728.945)	(2517999.999,2059999.999,988.056)	[-503, 2449]	[-3.018, 14.694]	[0, 0]	[0, 1]	[0, 1]	[0, 0]	0	901832	0	931563
2517_2061.las	(2516000.000,2060000.002,731.399)	(2517999.998,2061999.998,814.086)	[-491, 2436]	[-2.946, 14.616]	[0, 0]	[0, 1]	[0, 1]	[0, 0]	0	890470	0	1006683
2517_2063.las	(2516000.002,2062000.000,729.355)	(2517999.999,2063999.998,812.666)	[-451, 2437]	[-2.706, 14.622]	[0, 0]	[0, 1]	[0, 1]	[0, 0]	0	963163	0	1076249
2517_2065.las	(2516000.000,2064000.000,733.365)	(2517999.999,2065999.997,849.057)	[-386, 2438]	[-2.316, 14.628]	[0, 0]	[0, 1]	[0, 1]	[0, 0]	0	979351	0	1054033
2517_2067.las	(2516000.000,2066000.000,327.867)	(2517999.998,2067999.999,900.973)	[-358, 2453]	[-2.148, 14.718]	[0, 0]	[0, 1]	[0, 1]	[0, 0]	0	998584	0	1003895
2517_2069.las	(2516000.002,2068000.000,698.181)	(2517999.999,2069999.999,921.507)	[-347, 2453]	[-2.082, 14.718]	[0, 0]	[0, 1]	[0, 1]	[0, 0]	0	993503	0	999779
2517_2071.las	(2516000.000,2070000.000,773.378)	(2517999.998,2071999.998,941.514)	[-329, 2453]	[-1.974, 14.718]	[0, 0]	[0, 1]	[0, 1]	[0, 0]	0	990217	0	991172
2517_2073.las	(2516000.000,2072000.001,771.157)	(2517999.998,2073999.998,896.809)	[-265, 2456]	[-1.59, 14.736]	[0, 0]	[0, 1]	[0, 1]	[0, 0]	0	994455	0	1015289
2517_2075.las	(2516000.000,2074000.000,787.042)	(2517999.999,2075999.999,943.535)	[-200, 2455]	[-1.2, 14.73]	[0, 0]	[0, 1]	[0, 1]	[0, 0]	0	994890	0	1027016
2517_2077.las	(2516000.000,2076000.001,831.514)	(2517999.999,2077999.999,947.511)	[-145, 2482]	[-0.87, 14.892]	[0, 0]	[0, 1]	[0, 1]	[0, 0]	0	988024	0	999436
2517_2079.las	(2516000.001,2078000.000,822.046)	(2517999.999,2079999.996,968.728)	[-122, 2487]	[-0.732, 14.922]	[0, 0]	[0, 1]	[0, 1]	[0, 0]	0	989255	0	975605
2517_2081.las	(2516000.001,2080000.000,834.359)	(2517999.999,2081999.999,968.046)	[-95, 2470]	[-0.57, 14.82]	[0, 0]	[0, 1]	[0, 1]	[0, 0]	0	984385	0	1053050
2517_2083.las	(2516000.001,2082000.000,834.247)	(2517999.999,2083999.999,954.650)	[-66, 2470]	[-0.396, 14.82]	[0, 0]	[0, 1]	[0, 1]	[0, 0]	0	989151	0	991669
2517_2085.las	(2516000.000,2084000.000,832.502)	(2517999.998,2085999.999,1489.977)	[-37, 2485]	[-0.222, 14.91]	[0, 0]	[0, 1]	[0, 1]	[0, 0]	0	985230	0	1023837
2517_2087.las	(2516000.001,2086000.000,841.160)	(2517999.997,2087999.999,961.068)	[-18, 2469]	[-0.108, 14.814]	[0, 0]	[0, 1]	[0, 1]	[0, 0]	0	994703	0	1020593
2517_2089.las	(2516000.001,2088000.001,860.251)	(2517999.999,2089999.999,991.091)	[12, 2482]	[0.072, 14.892]	[0, 0]	[0, 1]	[0, 1]	[0, 0]	0	994290	0	1075939
2517_2091.las	(2516000.000,2090000.000,896.071)	(2517999.999,2091999.999,1004.621)	[37, 2502]	[0.222, 15.012]	[0, 0]	[0, 1]	[0, 1]	[0, 0]	0	1000930	0	1038871
2517_2093.las	(2516000.000,2092000.000,822.948)	(2517999.999,2093999.999,975.533)	[88, 2497]	[0.528, 14.982]	[0, 0]	[0, 1]	[0, 1]	[0, 0]	0	994601	0	1010667
2517_2095.las	(2516000.001,2094000.001,795.612)	(2517999.999,2095999.999,877.695)	[166, 2460]	[0.996, 14.76]	[0, 0]	[0, 1]	[0, 1]	[0, 0]	0	1000551	0	983134
2517_2097.las	(2516000.001,2096000.000,791.330)	(2517999.999,2097999.999,900.713)	[215, 2437]	[1.29, 14.622]	[0, 0]	[0, 1]	[0, 1]	[0, 0]	0	983830	0	999104
2517_2099.las	(2516000.000,2098000.000,767.407)	(2517999.999,2099999.999,869.687)	[242, 2436]	[1.452, 14.616]	[0, 0]	[0, 1]	[0, 1]	[0, 0]	0	975664	0	1027194
2517_2101.las	(2516000.000,2100000.000,762.485)	(2517999.999,2101999.997,863.781)	[259, 2420]	[1.554, 14.52]	[0, 0]	[0, 1]	[0, 1]	[0, 0]	0	974646	0	1014871
2517_2103.las	(2516000.001,2102000.000,772.882)	(2517999.999,2103999.999,895.759)	[222, 2435]	[1.332, 14.61]	[0, 0]	[0, 1]	[0, 1]	[0, 0]	0	990183	0	998711
2517_2105.las	(2516000.001,2104000.000,769.090)	(2517999.999,2105999.998,921.829)	[131, 2451]	[0.786, 14.706]	[0, 0]	[0, 1]	[0, 1]	[0, 0]	0	989050	0	1034358
2517_2107.las	(2516000.002,2106000.000,759.227)	(2517999.999,2107999.999,870.825)	[77, 2451]	[0.462, 14.706]	[0, 0]	[0, 1]	[0, 1]	[0, 0]	0	989144	0	1052480
2517_2109.las	(2516000.000,2108000.000,761.682)	(2517999.999,2109999.999,857.721)	[48, 2439]	[0.288, 14.634]	[0, 0]	[0, 1]	[0, 1]	[0, 0]	0	989283	0	1069368
2517_2111.las	(2516000.004,2110000.001,769.395)	(2517999.999,2111999.999,911.146)	[51, 2439]	[0.306, 14.634]	[0, 0]	[0, 1]	[0, 1]	[0, 0]	0	998809	0	1039767
2517_2113.las	(2516000.000,2112000.001,784.903)	(2517999.999,2113999.999,936.891)	[10, 2444]	[0.06, 14.664]	[0, 0]	[0, 1]	[0, 1]	[0, 0]	0	985712	0	1040697
2517_2115.las	(2516000.001,2114000.000,798.027)	(2517999.998,2115999.999,960.917)	[-68, 2454]	[-0.408, 14.724]	[0, 0]	[0, 1]	[0, 1]	[0, 0]	0	987285	0	1051292
2517_2117.las	(2516000.000,2116000.000,828.775)	(2517999.997,2117999.999,1480.492)	[-150, 2473]	[-0.9, 14.838]	[0, 0]	[0, 1]	[0, 1]	[0, 0]	0	987809	0	1062024
2517_2119.las	(2516000.000,2118000.004,864.103)	(2517999.993,2119999.999,1002.616)	[-164, 2489]	[-0.984, 14.934]	[0, 0]	[0, 1]	[0, 1]	[0, 0]	0	996163	0	1063207
2517_2121.las	(2516000.001,2120000.000,865.346)	(2517999.999,2121999.999,1006.822)	[-173, 2475]	[-1.038, 14.85]	[0, 0]	[0, 1]	[0, 1]	[0, 0]	0	994582	0	1045357
2517_2123.las	(2516000.001,2122000.000,843.030)	(2517999.999,2123999.999,991.911)	[-198, 2470]	[-1.188, 14.82]	[0, 0]	[0, 1]	[0, 1]	[0, 0]	0	993816	0	1132390
2517_2125.las	(2516000.000,2124000.001,806.107)	(2517999.996,2125999.999,986.583)	[-245, 2455]	[-1.47, 14.73]	[0, 0]	[0, 1]	[0, 1]	[0, 0]	0	981144	0	1149716
2517_2127.las	(2516000.000,2126000.000,773.945)	(2517999.998,2127999.999,900.110)	[-296, 2443]	[-1.776, 14.658]	[0, 0]	[0, 1]	[0, 1]	[0, 0]	0	999361	0	1033019
2519_2017.las	(2518000.000,2016000.004,781.291)	(2519999.999,2017999.999,957.980)	[-2490, 2459]	[-14.94, 14.754]	[0, 0]	[0, 1]	[0, 1]	[0, 0]	0	1001702	0	610335
2519_2019.las	(2518000.000,2018000.000,785.743)	(2519999.998,2019999.998,966.878)	[-2495, 2482]	[-14.97, 14.892]	[0, 0]	[0, 1]	[0, 1]	[0, 0]	0	1009304	0	636273
2519_2021.las	(2518000.000,2020000.000,767.587)	(2519999.999,2021999.999,942.232)	[-2496, 2489]	[-14.976, 14.934]	[0, 0]	[0, 1]	[0, 1]	[0, 0]	0	1001019	0	674565
2519_2023.las	(2518000.000,2022000.001,783.417)	(2519999.999,2023999.999,934.919)	[-2499, 2464]	[-14.994, 14.784]	[0, 0]	[0, 1]	[0, 1]	[0, 0]	0	1009919	0	604183
2519_2025.las	(2518000.000,2024000.000,805.842)	(2519999.999,2025999.998,988.732)	[-2504, 2488]	[-15.024, 14.928]	[0, 0]	[0, 1]	[0, 1]	[0, 0]	0	1006268	0	612788
2519_2027.las	(2518000.000,2026000.000,816.403)	(2519999.999,2027999.999,991.130)	[-2524, 2475]	[-15.144, 14.85]	[0, 0]	[0, 1]	[0, 1]	[0, 0]	0	999047	0	583575

DPH-1.3 Report on ASPRS LAS File Format (Tiled Data) - Informational - continued

File	(Xmin, Ymin, Zmin)	(Xmax, Ymax, Zmax)	Extended Scan Angle	Scan Angle Rank	Scanner Channel	Scan Direction	Edge of Flight Line	User Data	Counts for Synthetic	Key-points	Withheld	Overlap
2519_2029.las	(2518000.000,2028000.001,833.716)	(2519999.999,2029999.999,1005.352)	[-2525, 2467]	[-15.15, 14.802]	[0, 0]	[0, 1]	[0, 1]	[0, 0]	0	997131	0	460859
2519_2031.las	(2518000.000,2030000.000,868.978)	(2519999.999,2031999.999,926.297)	[-2523, 2476]	[-15.138, 14.856]	[0, 0]	[0, 1]	[0, 1]	[0, 0]	0	1004771	0	428747
2519_2033.las	(2518000.001,2032000.000,849.437)	(2519999.999,2033999.999,945.270)	[-2524, 1572]	[-15.144, 9.432]	[0, 0]	[0, 1]	[0, 1]	[0, 0]	0	1000885	0	455929
2519_2035.las	(2518000.000,2034000.000,824.024)	(2519999.999,2035999.999,906.790)	[-2524, 1507]	[-15.144, 9.042]	[0, 0]	[0, 1]	[0, 1]	[0, 0]	0	1004143	0	490209
2519_2037.las	(2518000.000,2036000.001,814.411)	(2519999.999,2037999.999,891.914)	[-2511, 1417]	[-15.066, 8.502]	[0, 0]	[0, 1]	[0, 1]	[0, 0]	0	1001108	0	527396
2519_2039.las	(2518000.000,2038000.000,821.150)	(2519999.999,2039999.999,915.631)	[-2509, 1402]	[-15.054, 8.412]	[0, 0]	[0, 1]	[0, 1]	[0, 0]	0	996550	0	548208
2519_2041.las	(2518000.000,2040000.001,780.832)	(2519999.999,2041999.997,849.342)	[-2509, 1464]	[-15.054, 8.784]	[0, 0]	[0, 1]	[0, 1]	[0, 0]	0	1000091	0	565398
2519_2043.las	(2518000.000,2042000.000,802.968)	(2519999.999,2043999.999,900.454)	[-2508, 1474]	[-15.048, 8.844]	[0, 0]	[0, 1]	[0, 1]	[0, 0]	0	995670	0	558646
2519_2045.las	(2518000.000,2044000.000,813.844)	(2519999.999,2045999.999,931.310)	[-2543, 1443]	[-15.258, 8.658]	[0, 0]	[0, 1]	[0, 1]	[0, 0]	0	982990	0	647235
2519_2047.las	(2518000.001,2046000.000,833.102)	(2519999.999,2047999.999,953.623)	[-2560, 1324]	[-15.36, 7.944]	[0, 0]	[0, 1]	[0, 1]	[0, 0]	0	999708	0	646745
2519_2049.las	(2518000.003,2048000.000,824.746)	(2519999.999,2049999.999,974.985)	[-2558, 1235]	[-15.348, 7.411]	[0, 0]	[0, 1]	[0, 1]	[0, 0]	0	982881	0	708370
2519_2051.las	(2518000.000,2050000.000,776.022)	(2519999.999,2051999.999,916.356)	[-2542, 1174]	[-15.252, 7.044]	[0, 0]	[0, 1]	[0, 1]	[0, 0]	0	973279	0	743859
2519_2053.las	(2518000.000,2052000.001,758.696)	(2519999.999,2053999.999,881.065)	[-2527, 1131]	[-15.162, 6.786]	[0, 0]	[0, 1]	[0, 1]	[0, 0]	0	967299	0	779951
2519_2055.las	(2518000.001,2054000.000,740.947)	(2519999.999,2055999.999,850.983)	[-2507, 1122]	[-15.042, 6.732]	[0, 0]	[0, 1]	[0, 1]	[0, 0]	0	984646	0	786789
2519_2057.las	(2518000.002,2056000.003,735.323)	(2519999.999,2057999.999,836.173)	[-2507, 1092]	[-15.042, 6.552]	[0, 0]	[0, 1]	[0, 1]	[0, 0]	0	991999	0	787481
2519_2059.las	(2518000.004,2058000.000,728.955)	(2519999.999,2059999.996,819.966)	[-2506, 1041]	[-15.036, 6.246]	[0, 0]	[0, 1]	[0, 1]	[0, 0]	0	891553	0	736680
2519_2061.las	(2518000.003,2060000.002,728.197)	(2519999.999,2061999.999,817.971)	[-2490, 983]	[-14.94, 5.898]	[0, 0]	[0, 1]	[0, 1]	[0, 0]	0	884094	0	742719
2519_2063.las	(2518000.000,2062000.000,727.604)	(2519999.999,2063999.999,957.219)	[-2491, 950]	[-14.946, 5.7]	[0, 0]	[0, 1]	[0, 1]	[0, 0]	0	852176	0	814458
2519_2065.las	(2518000.000,2064000.000,727.528)	(2519999.999,2065999.999,837.429)	[-2489, 931]	[-14.934, 5.586]	[0, 0]	[0, 1]	[0, 1]	[0, 0]	0	929939	0	983975
2519_2067.las	(2518000.000,2066000.000,737.955)	(2519999.999,2067999.999,863.643)	[-2508, 897]	[-15.048, 5.382]	[0, 0]	[0, 1]	[0, 1]	[0, 0]	0	989156	0	1046284
2519_2069.las	(2518000.001,2068000.000,711.675)	(2519999.999,2069999.999,913.289)	[-2509, 890]	[-15.054, 5.34]	[0, 0]	[0, 1]	[0, 1]	[0, 0]	0	997754	0	1080134
2519_2071.las	(2518000.003,2070000.000,749.953)	(2519999.999,2071999.999,885.139)	[-2523, 855]	[-15.138, 5.13]	[0, 0]	[0, 1]	[0, 1]	[0, 0]	0	992707	0	1074913
2519_2073.las	(2518000.000,2072000.000,755.901)	(2519999.997,2073999.999,865.523)	[-2507, 820]	[-15.042, 4.92]	[0, 0]	[0, 1]	[0, 1]	[0, 0]	0	957860	0	1066939
2519_2075.las	(2518000.002,2074000.000,572.345)	(2519999.996,2075999.998,898.788)	[-2508, 742]	[-15.048, 4.452]	[0, 0]	[0, 1]	[0, 1]	[0, 0]	0	985489	0	1065634
2519_2077.las	(2518000.001,2076000.000,786.111)	(2519999.999,2077999.999,912.147)	[-2527, 707]	[-15.162, 4.242]	[0, 0]	[0, 1]	[0, 1]	[0, 0]	0	999127	0	1077744
2519_2079.las	(2518000.001,2078000.000,802.544)	(2519999.998,2079999.999,951.625)	[-2540, 730]	[-15.24, 4.38]	[0, 0]	[0, 1]	[0, 1]	[0, 0]	0	981517	0	1214556
2519_2081.las	(2518000.000,2080000.000,281.899)	(2519999.997,2081999.999,981.629)	[-2541, 729]	[-15.246, 4.374]	[0, 0]	[0, 1]	[0, 1]	[0, 0]	0	975177	0	1365769
2519_2083.las	(2518000.000,2082000.000,391.709)	(2519999.999,2083999.999,978.541)	[-2528, 668]	[-15.168, 4.008]	[0, 0]	[0, 1]	[0, 1]	[0, 0]	0	991250	0	1143340
2519_2085.las	(2518000.002,2084000.000,867.105)	(2519999.998,2085999.998,1001.868)	[-2540, 634]	[-15.24, 3.804]	[0, 0]	[0, 1]	[0, 1]	[0, 0]	0	996064	0	1076193
2519_2087.las	(2518000.000,2086000.000,448.260)	(2519999.999,2087999.999,1002.163)	[-2541, 593]	[-15.246, 3.558]	[0, 0]	[0, 1]	[0, 1]	[0, 0]	0	1005466	0	1062335
2519_2089.las	(2518000.000,2088000.000,867.859)	(2519999.996,2089999.998,988.305)	[-2539, 547]	[-15.234, 3.282]	[0, 0]	[0, 1]	[0, 1]	[0, 0]	0	1000091	0	1178406
2519_2091.las	(2518000.001,2090000.000,899.345)	(2519999.999,2091999.999,1015.257)	[-2544, 498]	[-15.264, 2.988]	[0, 0]	[0, 1]	[0, 1]	[0, 0]	0	989040	0	1122188
2519_2093.las	(2518000.001,2092000.001,828.765)	(2519999.999,2093999.999,970.247)	[-2543, 449]	[-15.258, 2.694]	[0, 0]	[0, 1]	[0, 1]	[0, 0]	0	986642	0	1069244
2519_2095.las	(2518000.000,2094000.000,791.209)	(2519999.997,2095999.998,878.378)	[-2522, 407]	[-15.132, 2.442]	[0, 0]	[0, 1]	[0, 1]	[0, 0]	0	996308	0	1008671
2519_2097.las	(2518000.000,2096000.001,768.853)	(2519999.996,2097999.998,904.116)	[-2509, 333]	[-15.054, 1.998]	[0, 0]	[0, 1]	[0, 1]	[0, 0]	0	993507	0	1079785
2519_2099.las	(2518000.002,2098000.000,758.837)	(2519999.999,2099999.999,884.608)	[-2493, 303]	[-14.958, 1.818]	[0, 0]	[0, 1]	[0, 1]	[0, 0]	0	965375	0	1207851
2519_2101.las	(2518000.001,2100000.000,762.459)	(2519999.999,2101999.999,911.750)	[-2495, 312]	[-14.97, 1.872]	[0, 0]	[0, 1]	[0, 1]	[0, 0]	0	988990	0	1117345
2519_2103.las	(2518000.000,2102000.001,764.795)	(2519999.999,2103999.999,901.153)	[-2495, 285]	[-14.97, 1.71]	[0, 0]	[0, 1]	[0, 1]	[0, 0]	0	968335	0	1148328
2519_2105.las	(2518000.000,2104000.000,760.848)	(2519999.993,2105999.999,865.313)	[-2490, 221]	[-14.94, 1.326]	[0, 0]	[0, 1]	[0, 1]	[0, 0]	0	995333	0	1072868
2519_2107.las	(2518000.003,2106000.000,755.474)	(2519999.998,2107999.999,878.210)	[-2490, 130]	[-14.94, 0.78]	[0, 0]	[0, 1]	[0, 1]	[0, 0]	0	982547	0	1058515
2519_2109.las	(2518000.002,2108000.000,761.855)	(2519999.998,2109999.999,874.700)	[-2504, 76]	[-15.024, 0.456]	[0, 0]	[0, 1]	[0, 1]	[0, 0]	0	958912	0	1041644
2519_2111.las	(2518000.003,2110000.000,785.100)	(2519999.999,2111999.999,968.095)	[-2509, 55]	[-15.054, 0.33]	[0, 0]	[0, 1]	[0, 1]	[0, 0]	0	981548	0	1127780
2519_2113.las	(2518000.001,2112000.000,833.486)	(2519999.999,2113999.999,969.946)	[-2524, 53]	[-15.144, 0.318]	[0, 0]	[0, 1]	[0, 1]	[0, 0]	0	996155	0	1106591
2519_2115.las	(2518000.000,2114000.000,818.584)	(2519999.999,2115999.999,1008.059)	[-2525, 9]	[-15.15, 0.054]	[0, 0]	[0, 1]	[0, 1]	[0, 0]	0	989705	0	1109161
2519_2117.las	(2518000.000,2116000.000,830.087)	(2519999.998,2117999.998,1010.090)	[-2540, -69]	[-15.24, -0.414]	[0, 0]	[0, 1]	[0, 1]	[0, 0]	0	990982	0	1100972
2519_2119.las	(2518000.001,2118000.000,868.250)	(2519999.998,2119999.998,1011.589)	[-2574, -151]	[-15.444, -0.906]	[0, 0]	[0, 1]	[0, 1]	[0, 0]	0	985737	0	1032993
2519_2121.las	(2518000.000,2120000.000,694.188)	(2519999.998,2121999.999,966.711)	[-2541, -160]	[-15.246, -0.96]	[0, 0]	[0, 1]	[0, 1]	[0, 0]	0	993267	0	1052085
2519_2123.las	(2518000.000,2122000.000,802.433)	(2519999.999,2123999.999,963.325)	[-2524, -171]	[-15.144, -1.026]	[0, 0]	[0, 1]	[0, 1]	[0, 0]	0	997392	0	1108888
2519_2125.las	(2518000.000,2124000.000,790.996)	(2519999.999,2125999.999,1089.332)	[-2524, -197]	[-15.144, -1.182]	[0, 0]	[0, 1]	[0, 1]	[0, 0]	0	997651	0	1064971

DPH-1.3 Report on ASPRS LAS File Format (Tiled Data) - Informational - continued

File	(Xmin, Ymin, Zmin)	(Xmax, Ymax, Zmax)	Extended Scan Angle	Scan Angle Rank	Scanner Channel	Scan Direction	Edge of Flight Line	User Data	Counts for Synthetic	Key-points	Withheld	Overlap
2519_2127.las	(2518000.003,2126000.000,755.891)	(2519999.998,2127999.999,923.522)	[-2506, -246]	[-15.036, -1.476]	[0, 0]	[0, 1]	[0, 1]	[0, 0]	0	997199	0	1035102
2521_2017.las	(2520000.000,2016000.000,755.779)	(2521999.998,2017999.999,885.503)	[-2492, 1081]	[-14.952, 6.486]	[0, 0]	[0, 1]	[0, 1]	[0, 0]	0	1001134	0	852976
2521_2019.las	(2520000.000,2018000.000,756.524)	(2521999.997,2019999.999,850.179)	[-2508, 1105]	[-15.048, 6.63]	[0, 0]	[0, 1]	[0, 1]	[0, 0]	0	993817	0	774929
2521_2021.las	(2520000.000,2020000.000,762.866)	(2521999.997,2021999.998,860.077)	[-2492, 1122]	[-14.952, 6.732]	[0, 0]	[0, 1]	[0, 1]	[0, 0]	0	927207	0	835286
2521_2023.las	(2520000.001,2022000.003,774.562)	(2521999.999,2023999.999,890.051)	[-2490, 1117]	[-14.94, 6.702]	[0, 0]	[0, 1]	[0, 1]	[0, 0]	0	991096	0	783050
2521_2025.las	(2520000.000,2024000.000,788.214)	(2521999.996,2025999.999,921.094)	[-2499, 1203]	[-14.994, 7.218]	[0, 0]	[0, 1]	[0, 1]	[0, 0]	0	996991	0	702382
2521_2027.las	(2520000.000,2026000.000,801.819)	(2521999.999,2027999.999,937.177)	[-2520, 1257]	[-15.12, 7.542]	[0, 0]	[0, 1]	[0, 1]	[0, 0]	0	1003838	0	658183
2521_2029.las	(2520000.000,2028000.000,836.327)	(2521999.996,2029999.998,994.611)	[-2531, 1275]	[-15.186, 7.65]	[0, 0]	[0, 1]	[0, 1]	[0, 0]	0	992122	0	665859
2521_2031.las	(2520000.000,2030000.000,857.885)	(2521999.999,2031999.993,967.213)	[-2523, 1295]	[-15.138, 7.77]	[0, 0]	[0, 1]	[0, 1]	[0, 0]	0	1000551	0	649614
2521_2033.las	(2520000.000,2032000.000,837.423)	(2521999.999,2033999.999,936.071)	[-2525, 1361]	[-15.15, 8.166]	[0, 0]	[0, 1]	[0, 1]	[0, 0]	0	997823	0	588365
2521_2035.las	(2520000.000,2034000.000,819.034)	(2521999.999,2035999.999,868.256)	[-2514, 1406]	[-15.084, 8.436]	[0, 0]	[0, 1]	[0, 1]	[0, 0]	0	1007132	0	540429
2521_2037.las	(2520000.000,2036000.000,812.105)	(2521999.999,2037999.999,835.008)	[-2507, 1459]	[-15.042, 8.754]	[0, 0]	[0, 1]	[0, 1]	[0, 0]	0	1009527	0	521529
2521_2039.las	(2520000.000,2038000.001,806.288)	(2521999.999,2039999.998,855.658)	[-2516, 1501]	[-15.096, 9.006]	[0, 0]	[0, 1]	[0, 1]	[0, 0]	0	1004633	0	526906
2521_2041.las	(2520000.000,2040000.000,803.328)	(2521999.999,2041999.999,858.296)	[-2510, 1504]	[-15.06, 9.024]	[0, 0]	[0, 1]	[0, 1]	[0, 0]	0	999635	0	513558
2521_2043.las	(2520000.000,2042000.000,803.243)	(2521999.999,2043999.997,927.613)	[-2510, 2454]	[-15.06, 14.724]	[0, 0]	[0, 1]	[0, 1]	[0, 0]	0	1008645	0	554549
2521_2045.las	(2520000.000,2044000.000,841.219)	(2521999.999,2045999.998,935.815)	[-2523, 2457]	[-15.138, 14.742]	[0, 0]	[0, 1]	[0, 1]	[0, 0]	0	1001082	0	685246
2521_2047.las	(2520000.000,2046000.000,866.005)	(2521999.999,2047999.999,965.185)	[-2542, 2467]	[-15.252, 14.802]	[0, 0]	[0, 1]	[0, 1]	[0, 0]	0	1007072	0	568968
2521_2049.las	(2520000.000,2048000.000,805.819)	(2521999.999,2049999.999,975.031)	[-2541, 2472]	[-15.246, 14.832]	[0, 0]	[0, 1]	[0, 1]	[0, 0]	0	994611	0	580062
2521_2051.las	(2520000.000,2050000.002,775.937)	(2521999.999,2051999.998,923.922)	[-2504, 2451]	[-15.024, 14.706]	[0, 0]	[0, 1]	[0, 1]	[0, 0]	0	1006760	0	620492
2521_2053.las	(2520000.000,2052000.001,762.843)	(2521999.999,2053999.999,885.172)	[-2501, 2448]	[-15.006, 14.688]	[0, 0]	[0, 1]	[0, 1]	[0, 0]	0	982217	0	698835
2521_2055.las	(2520000.001,2054000.000,755.212)	(2521999.999,2055999.999,877.452)	[-2491, 2455]	[-14.946, 14.73]	[0, 0]	[0, 1]	[0, 1]	[0, 0]	0	952120	0	696498
2521_2057.las	(2520000.000,2056000.000,335.521)	(2521999.999,2057999.999,865.159)	[-2524, 2440]	[-15.144, 14.64]	[0, 0]	[0, 1]	[0, 1]	[0, 0]	0	1002834	0	663039
2521_2059.las	(2520000.000,2058000.000,730.907)	(2521999.999,2059999.999,824.821)	[-2485, 2421]	[-14.91, 14.526]	[0, 0]	[0, 1]	[0, 1]	[0, 0]	0	998583	0	568142
2521_2061.las	(2520000.000,2060000.002,728.256)	(2521999.997,2061999.999,824.601)	[-2490, 2444]	[-14.94, 14.664]	[0, 0]	[0, 1]	[0, 1]	[0, 0]	0	869623	0	584811
2521_2063.las	(2520000.000,2062000.001,728.089)	(2521999.999,2063999.996,828.555)	[-2494, 2436]	[-14.964, 14.616]	[0, 0]	[0, 1]	[0, 1]	[0, 0]	0	893994	0	612863
2521_2065.las	(2520000.000,2064000.000,727.443)	(2521999.998,2065999.998,825.855)	[-2488, 2420]	[-14.928, 14.52]	[0, 0]	[0, 1]	[0, 1]	[0, 0]	0	918695	0	560524
2521_2067.las	(2520000.000,2066000.002,711.108)	(2521999.999,2067999.999,976.068)	[-2521, 2436]	[-15.126, 14.616]	[0, 0]	[0, 1]	[0, 1]	[0, 0]	0	813088	0	500563
2521_2069.las	(2520000.000,2068000.001,728.768)	(2521999.999,2069999.997,874.024)	[-2503, 2437]	[-15.018, 14.622]	[0, 0]	[0, 1]	[0, 1]	[0, 0]	0	994852	0	572426
2521_2071.las	(2520000.000,2070000.000,361.837)	(2521999.999,2071999.999,865.225)	[-1401, 2454]	[-8.406, 14.724]	[0, 0]	[0, 1]	[0, 1]	[0, 0]	0	906749	0	611330
2521_2073.las	(2520000.000,2072000.000,758.148)	(2521999.999,2073999.999,886.406)	[-1371, 2453]	[-8.226, 14.718]	[0, 0]	[0, 1]	[0, 1]	[0, 0]	0	997335	0	548363
2521_2075.las	(2520000.002,2074000.000,752.807)	(2521999.999,2075999.999,858.118)	[-1314, 2447]	[-7.884, 14.682]	[0, 0]	[0, 1]	[0, 1]	[0, 0]	0	994888	0	649899
2521_2077.las	(2520000.000,2076000.001,766.465)	(2521999.999,2077999.999,862.826)	[-1247, 2454]	[-7.482, 14.724]	[0, 0]	[0, 1]	[0, 1]	[0, 0]	0	1002980	0	657400
2521_2079.las	(2520000.008,2078000.000,772.600)	(2521999.999,2079999.999,885.969)	[-1242, 2452]	[-7.452, 14.712]	[0, 0]	[0, 1]	[0, 1]	[0, 0]	0	996590	0	670226
2521_2081.las	(2520000.002,2080000.000,282.309)	(2521999.999,2081999.999,936.032)	[-1257, 2454]	[-7.542, 14.724]	[0, 0]	[0, 1]	[0, 1]	[0, 0]	0	996046	0	710365
2521_2083.las	(2520000.001,2082000.000,803.745)	(2521999.999,2083999.999,966.806)	[-1261, 2459]	[-7.566, 14.754]	[0, 0]	[0, 1]	[0, 1]	[0, 0]	0	994467	0	690537
2521_2085.las	(2520000.000,2084000.001,833.161)	(2521999.998,2085999.999,993.886)	[-1205, 2457]	[-7.23, 14.742]	[0, 0]	[0, 1]	[0, 1]	[0, 0]	0	986416	0	708825
2521_2087.las	(2520000.000,2086000.000,817.643)	(2521999.999,2087999.999,1001.153)	[-1105, 2457]	[-6.63, 14.742]	[0, 0]	[0, 1]	[0, 1]	[0, 0]	0	992240	0	813241
2521_2089.las	(2520000.000,2088000.000,869.244)	(2521999.999,2089999.999,1008.909)	[-1032, 2475]	[-6.192, 14.85]	[0, 0]	[0, 1]	[0, 1]	[0, 0]	0	999878	0	925002
2521_2091.las	(2520000.002,2090000.000,869.975)	(2521999.999,2091999.998,1018.843)	[-1064, 2491]	[-6.384, 14.946]	[0, 0]	[0, 1]	[0, 1]	[0, 0]	0	991612	0	885671
2521_2093.las	(2520000.000,2092000.000,837.259)	(2521999.999,2093999.999,984.686)	[-1065, 2493]	[-6.39, 14.958]	[0, 0]	[0, 1]	[0, 1]	[0, 0]	0	996899	0	894140
2521_2095.las	(2520000.000,2094000.000,817.908)	(2521999.999,2095999.999,955.014)	[-998, 2486]	[-5.988, 14.916]	[0, 0]	[0, 1]	[0, 1]	[0, 0]	0	998401	0	958711
2521_2097.las	(2520000.000,2096000.000,774.490)	(2521999.999,2097999.998,904.621)	[-893, 2450]	[-5.358, 14.7]	[0, 0]	[0, 1]	[0, 1]	[0, 0]	0	993939	0	964007
2521_2099.las	(2520000.001,2098000.000,758.535)	(2521999.997,2099999.999,847.334)	[-828, 2438]	[-4.968, 14.628]	[0, 0]	[0, 1]	[0, 1]	[0, 0]	0	993102	0	1068769
2521_2101.las	(2520000.000,2100000.000,757.866)	(2521999.999,2101999.998,858.443)	[-800, 2437]	[-4.8, 14.622]	[0, 0]	[0, 1]	[0, 1]	[0, 0]	0	937738	0	1036284
2521_2103.las	(2520000.000,2102000.000,744.041)	(2521999.999,2103999.999,884.988)	[-798, 2419]	[-4.788, 14.514]	[0, 0]	[0, 1]	[0, 1]	[0, 0]	0	891447	0	1099337
2521_2105.las	(2520000.001,2104000.001,754.907)	(2521999.999,2105999.999,845.425)	[-778, 2437]	[-4.668, 14.622]	[0, 0]	[0, 1]	[0, 1]	[0, 0]	0	994233	0	1053905
2521_2107.las	(2520000.001,2106000.000,755.373)	(2521999.999,2107999.999,918.351)	[-747, 2440]	[-4.482, 14.64]	[0, 0]	[0, 1]	[0, 1]	[0, 0]	0	997709	0	1052862
2521_2109.las	(2520000.000,2108000.000,793.483)	(2521999.998,2109999.999,933.039)	[-703, 2445]	[-4.218, 14.67]	[0, 0]	[0, 1]	[0, 1]	[0, 0]	0	988376	0	1072054
2521_2111.las	(2520000.001,2110000.002,785.648)	(2521999.997,2111999.998,967.885)	[-666, 2455]	[-3.996, 14.73]	[0, 0]	[0, 1]	[0, 1]	[0, 0]	0	991869	0	1047661

DPH-1.3 Report on ASPRS LAS File Format (Tiled Data) - Informational - continued

File	(Xmin, Ymin, Zmin)	(Xmax, Ymax, Zmax)	Extended Scan Angle	Scan Angle Rank	Scanner Channel	Scan Direction	Edge of Flight Line	User Data	Counts for Synthetic	Key-points	Withheld	Overlap
2521_2113.las	(2520000.001,2112000.000,794.162)	(2521999.998,2113999.999,931.415)	[-621, 2454]	[-3.726, 14.724]	[0, 0]	[0, 1]	[0, 1]	[0, 0]	0	987764	0	1029375
2521_2115.las	(2520000.000,2114000.001,824.510)	(2521999.999,2115999.999,1449.830)	[-565, 2464]	[-3.39, 14.784]	[0, 0]	[0, 1]	[0, 1]	[0, 0]	0	991718	0	1011830
2521_2117.las	(2520000.000,2116000.001,856.941)	(2521999.998,2117999.999,1015.064)	[-526, 2480]	[-3.156, 14.88]	[0, 0]	[0, 1]	[0, 1]	[0, 0]	0	983672	0	1094379
2521_2119.las	(2520000.000,2118000.001,893.528)	(2521999.999,2119999.999,1019.719)	[-495, 2519]	[-2.97, 15.114]	[0, 0]	[0, 1]	[0, 1]	[0, 0]	0	985779	0	1048650
2521_2121.las	(2520000.004,2120000.000,821.334)	(2521999.995,2121999.997,987.219)	[-467, 2502]	[-2.802, 15.012]	[0, 0]	[0, 1]	[0, 1]	[0, 0]	0	993383	0	1055743
2521_2123.las	(2520000.001,2122000.000,782.984)	(2521999.999,2123999.999,890.287)	[-428, 2475]	[-2.568, 14.85]	[0, 0]	[0, 1]	[0, 1]	[0, 0]	0	998338	0	1061746
2521_2125.las	(2520000.000,2124000.000,762.413)	(2521999.997,2125999.999,858.909)	[-401, 2470]	[-2.406, 14.82]	[0, 0]	[0, 1]	[0, 1]	[0, 0]	0	1002603	0	1049408
2521_2127.las	(2520000.001,2126000.000,751.399)	(2521999.997,2127999.999,826.455)	[-355, 2461]	[-2.13, 14.766]	[0, 0]	[0, 1]	[0, 1]	[0, 0]	0	998438	0	1028257
2523_2017.las	(2522000.001,2016000.001,742.735)	(2523999.999,2017999.999,871.724)	[-500, 2424]	[-3, 14.544]	[0, 0]	[0, 1]	[0, 1]	[0, 0]	0	965752	0	948029
2523_2019.las	(2522000.001,2018000.000,749.729)	(2523999.999,2019999.999,867.538)	[-492, 2435]	[-2.952, 14.61]	[0, 0]	[0, 1]	[0, 1]	[0, 0]	0	968430	0	987731
2523_2021.las	(2522000.000,2020000.001,771.091)	(2523999.997,2021999.999,892.646)	[-593, 2437]	[-3.558, 14.622]	[0, 0]	[0, 1]	[0, 1]	[0, 0]	0	995745	0	1040807
2523_2023.las	(2522000.000,2022000.001,786.485)	(2523999.999,2023999.999,1206.221)	[-627, 2440]	[-3.762, 14.64]	[0, 0]	[0, 1]	[0, 1]	[0, 0]	0	999428	0	1010550
2523_2025.las	(2522000.000,2024000.000,807.390)	(2523999.998,2025999.999,926.763)	[-679, 2459]	[-4.074, 14.754]	[0, 0]	[0, 1]	[0, 1]	[0, 0]	0	997711	0	1020289
2523_2027.las	(2522000.000,2026000.000,830.595)	(2523999.999,2027999.998,958.171)	[-751, 2453]	[-4.506, 14.718]	[0, 0]	[0, 1]	[0, 1]	[0, 0]	0	985495	0	1081913
2523_2029.las	(2522000.000,2028000.000,865.579)	(2523999.999,2029999.995,1019.443)	[-784, 2482]	[-4.704, 14.892]	[0, 0]	[0, 1]	[0, 1]	[0, 0]	0	990842	0	1024709
2523_2031.las	(2522000.000,2030000.000,839.756)	(2523999.999,2031999.998,938.095)	[-771, 2475]	[-4.626, 14.85]	[0, 0]	[0, 1]	[0, 1]	[0, 0]	0	994702	0	1001144
2523_2033.las	(2522000.000,2032000.000,829.188)	(2523999.998,2033999.999,900.979)	[-768, 2471]	[-4.608, 14.826]	[0, 0]	[0, 1]	[0, 1]	[0, 0]	0	990825	0	977618
2523_2035.las	(2522000.000,2034000.000,818.578)	(2523999.998,2035999.999,873.830)	[-836, 2462]	[-5.016, 14.772]	[0, 0]	[0, 1]	[0, 1]	[0, 0]	0	994666	0	994476
2523_2037.las	(2522000.001,2036000.000,814.749)	(2523999.998,2037999.999,892.098)	[-920, 2454]	[-5.52, 14.724]	[0, 0]	[0, 1]	[0, 1]	[0, 0]	0	994262	0	1006008
2523_2039.las	(2522000.000,2038000.001,808.683)	(2523999.999,2039999.998,880.290)	[-944, 2453]	[-5.664, 14.718]	[0, 0]	[0, 1]	[0, 1]	[0, 0]	0	991840	0	953284
2523_2041.las	(2522000.000,2040000.000,805.458)	(2523999.999,2041999.999,888.873)	[-948, 2458]	[-5.688, 14.748]	[0, 0]	[0, 1]	[0, 1]	[0, 0]	0	991081	0	978406
2523_2043.las	(2522000.000,2042000.000,810.281)	(2523999.998,2043999.999,935.854)	[-985, 2455]	[-5.91, 14.73]	[0, 0]	[0, 1]	[0, 1]	[0, 0]	0	995748	0	1019378
2523_2045.las	(2522000.000,2044000.000,824.798)	(2523999.999,2045999.999,1208.164)	[-1025, 2497]	[-6.15, 14.982]	[0, 0]	[0, 1]	[0, 1]	[0, 0]	0	995982	0	900690
2523_2047.las	(2522000.000,2046000.000,842.912)	(2523999.996,2047999.998,954.910)	[-1042, 2489]	[-6.252, 14.934]	[0, 0]	[0, 1]	[0, 1]	[0, 0]	0	993395	0	809601
2523_2049.las	(2522000.000,2048000.000,811.613)	(2523999.999,2049999.999,940.707)	[-1093, 2498]	[-6.558, 14.988]	[0, 0]	[0, 1]	[0, 1]	[0, 0]	0	996629	0	743514
2523_2051.las	(2522000.000,2050000.003,792.895)	(2523999.999,2051999.999,910.982)	[-1142, 2471]	[-6.852, 14.826]	[0, 0]	[0, 1]	[0, 1]	[0, 0]	0	985532	0	712406
2523_2053.las	(2522000.000,2052000.000,501.459)	(2523999.999,2053999.999,1057.734)	[-1206, 2462]	[-7.236, 14.772]	[0, 0]	[0, 1]	[0, 1]	[0, 0]	0	988840	0	664749
2523_2055.las	(2522000.000,2054000.000,759.592)	(2523999.998,2055999.999,896.767)	[-1214, 2469]	[-7.284, 14.814]	[0, 0]	[0, 1]	[0, 1]	[0, 0]	0	996017	0	646440
2523_2057.las	(2522000.000,2056000.000,736.685)	(2523999.999,2057999.999,990.746)	[-1196, 2457]	[-7.176, 14.742]	[0, 0]	[0, 1]	[0, 1]	[0, 0]	0	985374	0	641813
2523_2059.las	(2522000.000,2058000.000,731.839)	(2523999.999,2059999.999,883.017)	[-1189, 2437]	[-7.134, 14.622]	[0, 0]	[0, 1]	[0, 1]	[0, 0]	0	988426	0	592885
2523_2061.las	(2522000.000,2060000.002,730.126)	(2523999.998,2061999.999,850.812)	[-1289, 2421]	[-7.734, 14.526]	[0, 0]	[0, 1]	[0, 1]	[0, 0]	0	982392	0	582073
2523_2063.las	(2522000.000,2062000.000,733.338)	(2523999.998,2063999.999,845.625)	[-1365, 2437]	[-8.19, 14.622]	[0, 0]	[0, 1]	[0, 1]	[0, 0]	0	978338	0	498973
2523_2065.las	(2522000.000,2064000.000,729.339)	(2523999.999,2065999.999,831.478)	[-1412, 2438]	[-8.472, 14.628]	[0, 0]	[0, 1]	[0, 1]	[0, 0]	0	999372	0	522563
2523_2067.las	(2522000.000,2066000.000,726.895)	(2523999.998,2067999.998,830.845)	[-2473, 2426]	[-14.838, 14.556]	[0, 0]	[0, 1]	[0, 1]	[0, 0]	0	838927	0	454348
2523_2069.las	(2522000.000,2068000.002,503.920)	(2523999.999,2069999.999,841.695)	[-2485, 2456]	[-14.91, 14.736]	[0, 0]	[0, 1]	[0, 1]	[0, 0]	0	826950	0	605198
2523_2071.las	(2522000.000,2070000.000,726.311)	(2523999.999,2071999.999,908.669)	[-2489, 2453]	[-14.934, 14.718]	[0, 0]	[0, 1]	[0, 1]	[0, 0]	0	903018	0	662743
2523_2073.las	(2522000.001,2072000.000,727.065)	(2523999.999,2073999.999,856.672)	[-2491, 2454]	[-14.946, 14.724]	[0, 0]	[0, 1]	[0, 1]	[0, 0]	0	983699	0	689932
2523_2075.las	(2522000.001,2074000.000,750.901)	(2523999.999,2075999.999,893.076)	[-2504, 2456]	[-15.024, 14.736]	[0, 0]	[0, 1]	[0, 1]	[0, 0]	0	1003878	0	664592
2523_2077.las	(2522000.000,2076000.000,765.733)	(2523999.999,2077999.998,839.883)	[-2525, 2436]	[-15.15, 14.616]	[0, 0]	[0, 1]	[0, 1]	[0, 0]	0	1007100	0	680759
2523_2079.las	(2522000.001,2078000.000,777.374)	(2523999.999,2079999.998,910.083)	[-2529, 2454]	[-15.174, 14.724]	[0, 0]	[0, 1]	[0, 1]	[0, 0]	0	1007028	0	685439
2523_2081.las	(2522000.000,2080000.002,499.609)	(2523999.999,2081999.999,937.672)	[-2525, 2453]	[-15.15, 14.718]	[0, 0]	[0, 1]	[0, 1]	[0, 0]	0	1001705	0	654915
2523_2083.las	(2522000.000,2082000.000,820.628)	(2523999.999,2083999.999,980.280)	[-2508, 2487]	[-15.048, 14.922]	[0, 0]	[0, 1]	[0, 1]	[0, 0]	0	1003307	0	742881
2523_2085.las	(2522000.000,2084000.000,793.699)	(2523999.999,2085999.999,986.406)	[-2504, 2495]	[-15.024, 14.97]	[0, 0]	[0, 1]	[0, 1]	[0, 0]	0	1002096	0	706489
2523_2087.las	(2522000.000,2086000.000,785.428)	(2523999.999,2087999.999,900.825)	[-2507, 2472]	[-15.042, 14.832]	[0, 0]	[0, 1]	[0, 1]	[0, 0]	0	1002107	0	621973
2523_2089.las	(2522000.000,2088000.000,803.086)	(2523999.999,2089999.998,966.862)	[-2526, 2469]	[-15.156, 14.814]	[0, 0]	[0, 1]	[0, 1]	[0, 0]	0	984130	0	616249
2523_2091.las	(2522000.000,2090000.001,833.328)	(2523999.999,2091999.999,967.334)	[-2527, 2490]	[-15.162, 14.94]	[0, 0]	[0, 1]	[0, 1]	[0, 0]	0	996999	0	661746
2523_2093.las	(2522000.000,2092000.000,861.330)	(2523999.999,2093999.999,995.638)	[-2526, 2489]	[-15.156, 14.934]	[0, 0]	[0, 1]	[0, 1]	[0, 0]	0	1003381	0	605444
2523_2095.las	(2522000.000,2094000.000,818.906)	(2523999.999,2095999.999,941.803)	[-2508, 2482]	[-15.048, 14.892]	[0, 0]	[0, 1]	[0, 1]	[0, 0]	0	1005873	0	524937
2523_2097.las	(2522000.001,2096000.000,788.903)	(2523999.999,2097999.999,938.430)	[-2494, 1468]	[-14.964, 8.808]	[0, 0]	[0, 1]	[0, 1]	[0, 0]	0	997171	0	566531

DPH-1.3 Report on ASPRS LAS File Format (Tiled Data) - Informational - continued

File	(Xmin, Ymin, Zmin)	(Xmax, Ymax, Zmax)	Extended Scan Angle	Scan Angle Rank	Scanner Channel	Scan Direction	Edge of Flight Line	User Data	Counts for Synthetic	Key-points	Withheld	Overlap
2523_2099.las	(2522000.000,2098000.000,775.035)	(2523999.999,2099999.999,882.616)	[-2488, 1378]	[-14.928, 8.268]	[0, 0]	[0, 1]	[0, 1]	[0, 0]	0	901506	0	597585
2523_2101.las	(2522000.004,2100000.000,669.454)	(2523999.999,2101999.998,899.221)	[-2493, 1339]	[-14.958, 8.034]	[0, 0]	[0, 1]	[0, 1]	[0, 0]	0	895848	0	637911
2523_2103.las	(2522000.001,2102000.000,753.424)	(2523999.999,2103999.998,857.876)	[-2491, 1271]	[-14.946, 7.626]	[0, 0]	[0, 1]	[0, 1]	[0, 0]	0	906947	0	645012
2523_2105.las	(2522000.001,2104000.002,749.359)	(2523999.999,2105999.999,845.582)	[-2507, 1272]	[-15.042, 7.632]	[0, 0]	[0, 1]	[0, 1]	[0, 0]	0	990542	0	632761
2523_2107.las	(2522000.001,2106000.000,768.867)	(2523999.999,2107999.999,912.935)	[-2509, 1252]	[-15.054, 7.512]	[0, 0]	[0, 1]	[0, 1]	[0, 0]	0	1002167	0	660924
2523_2109.las	(2522000.000,2108000.000,768.204)	(2523999.999,2109999.999,921.957)	[-2512, 1211]	[-15.072, 7.266]	[0, 0]	[0, 1]	[0, 1]	[0, 0]	0	991223	0	635612
2523_2111.las	(2522000.000,2110000.000,773.748)	(2523999.999,2111999.999,858.991)	[-2510, 1132]	[-15.06, 6.792]	[0, 0]	[0, 1]	[0, 1]	[0, 0]	0	998853	0	679059
2523_2113.las	(2522000.000,2112000.000,518.706)	(2523999.999,2113999.996,906.806)	[-2524, 1103]	[-15.144, 6.618]	[0, 0]	[0, 1]	[0, 1]	[0, 0]	0	992509	0	747164
2523_2115.las	(2522000.000,2114000.000,818.007)	(2523999.999,2115999.998,965.352)	[-2540, 1116]	[-15.24, 6.696]	[0, 0]	[0, 1]	[0, 1]	[0, 0]	0	988076	0	796342
2523_2117.las	(2522000.000,2116000.000,845.622)	(2523999.999,2117999.999,1018.558)	[-2539, 1109]	[-15.234, 6.654]	[0, 0]	[0, 1]	[0, 1]	[0, 0]	0	993075	0	825727
2523_2119.las	(2522000.000,2118000.000,378.828)	(2523999.999,2119999.999,1013.020)	[-2544, 1091]	[-15.264, 6.546]	[0, 0]	[0, 1]	[0, 1]	[0, 0]	0	994930	0	835204
2523_2121.las	(2522000.001,2120000.000,832.859)	(2523999.999,2121999.998,999.391)	[-2540, 1029]	[-15.24, 6.174]	[0, 0]	[0, 1]	[0, 1]	[0, 0]	0	988202	0	902997
2523_2123.las	(2522000.000,2122000.000,793.867)	(2523999.999,2123999.996,904.693)	[-2524, 930]	[-15.144, 5.58]	[0, 0]	[0, 1]	[0, 1]	[0, 0]	0	985161	0	1004420
2523_2125.las	(2522000.000,2124000.000,379.776)	(2523999.998,2125999.999,868.532)	[-2505, 869]	[-15.03, 5.214]	[0, 0]	[0, 1]	[0, 1]	[0, 0]	0	999716	0	1015871
2523_2127.las	(2522000.001,2126000.000,747.377)	(2523999.998,2127999.999,808.043)	[-2517, 867]	[-15.102, 5.202]	[0, 0]	[0, 1]	[0, 1]	[0, 0]	0	995276	0	1082842
2525_2017.las	(2524000.002,2016000.000,753.601)	(2525999.997,2017999.999,880.284)	[-2510, -137]	[-15.06, -0.822]	[0, 0]	[0, 1]	[0, 1]	[0, 0]	0	969802	0	1023556
2525_2019.las	(2524000.002,2018000.000,763.509)	(2525999.998,2019999.997,857.357)	[-2508, -40]	[-15.048, -0.24]	[0, 0]	[0, 1]	[0, 1]	[0, 0]	0	997875	0	1073882
2525_2021.las	(2524000.000,2020000.000,773.847)	(2525999.998,2021999.999,886.094)	[-2511, 30]	[-15.066, 0.18]	[0, 0]	[0, 1]	[0, 1]	[0, 0]	0	994836	0	1129569
2525_2023.las	(2524000.004,2022000.001,821.888)	(2525999.999,2023999.999,933.666)	[-2521, 84]	[-15.126, 0.504]	[0, 0]	[0, 1]	[0, 1]	[0, 0]	0	995067	0	1091141
2525_2025.las	(2524000.001,2024000.000,829.549)	(2525999.995,2025999.999,938.922)	[-2528, 128]	[-15.168, 0.768]	[0, 0]	[0, 1]	[0, 1]	[0, 0]	0	998212	0	1083324
2525_2027.las	(2524000.000,2026000.000,849.368)	(2525999.999,2027999.999,984.447)	[-2541, 186]	[-15.246, 1.116]	[0, 0]	[0, 1]	[0, 1]	[0, 0]	0	993839	0	1089049
2525_2029.las	(2524000.000,2028000.001,856.114)	(2525999.999,2029999.999,1023.623)	[-2532, 199]	[-15.192, 1.194]	[0, 0]	[0, 1]	[0, 1]	[0, 0]	0	993046	0	1052914
2525_2031.las	(2524000.000,2030000.000,835.543)	(2525999.998,2031999.999,918.538)	[-2543, 213]	[-15.258, 1.278]	[0, 0]	[0, 1]	[0, 1]	[0, 0]	0	998542	0	1045756
2525_2033.las	(2524000.000,2032000.000,820.458)	(2525999.999,2033999.999,906.776)	[-2525, 206]	[-15.15, 1.236]	[0, 0]	[0, 1]	[0, 1]	[0, 0]	0	988007	0	1061364
2525_2035.las	(2524000.000,2034000.001,820.110)	(2525999.997,2035999.998,900.277)	[-2511, 251]	[-15.066, 1.506]	[0, 0]	[0, 1]	[0, 1]	[0, 0]	0	985864	0	1077992
2525_2037.las	(2524000.000,2036000.001,811.088)	(2525999.999,2037999.998,892.160)	[-2507, 309]	[-15.042, 1.854]	[0, 0]	[0, 1]	[0, 1]	[0, 0]	0	990791	0	1052151
2525_2039.las	(2524000.001,2038000.002,810.179)	(2525999.999,2039999.998,902.000)	[-2522, 383]	[-15.132, 2.298]	[0, 0]	[0, 1]	[0, 1]	[0, 0]	0	996069	0	1012164
2525_2041.las	(2524000.000,2040000.002,809.736)	(2525999.998,2041999.999,904.017)	[-2515, 428]	[-15.09, 2.568]	[0, 0]	[0, 1]	[0, 1]	[0, 0]	0	1001653	0	1050987
2525_2043.las	(2524000.002,2042000.000,826.990)	(2525999.999,2043999.999,1003.066)	[-2512, 440]	[-15.072, 2.64]	[0, 0]	[0, 1]	[0, 1]	[0, 0]	0	996201	0	1119492
2525_2045.las	(2524000.000,2044000.000,832.895)	(2525999.997,2045999.997,945.868)	[-2524, 522]	[-15.144, 3.132]	[0, 0]	[0, 1]	[0, 1]	[0, 0]	0	998670	0	1114045
2525_2047.las	(2524000.000,2046000.000,834.677)	(2525999.999,2047999.999,1086.369)	[-2536, 550]	[-15.216, 3.3]	[0, 0]	[0, 1]	[0, 1]	[0, 0]	0	998095	0	1067146
2525_2049.las	(2524000.000,2048000.000,615.048)	(2525999.997,2049999.999,952.751)	[-2527, 591]	[-15.162, 3.546]	[0, 0]	[0, 1]	[0, 1]	[0, 0]	0	971476	0	1075982
2525_2051.las	(2524000.000,2050000.000,784.001)	(2525999.999,2051999.999,909.280)	[-2524, 613]	[-15.144, 3.678]	[0, 0]	[0, 1]	[0, 1]	[0, 0]	0	993654	0	1129731
2525_2053.las	(2524000.002,2052000.000,776.248)	(2525999.997,2053999.999,892.105)	[-2510, 611]	[-15.06, 3.666]	[0, 0]	[0, 1]	[0, 1]	[0, 0]	0	978675	0	1062745
2525_2055.las	(2524000.002,2054000.000,748.749)	(2525999.997,2055999.999,864.254)	[-2509, 623]	[-15.054, 3.738]	[0, 0]	[0, 1]	[0, 1]	[0, 0]	0	990875	0	1052302
2525_2057.las	(2524000.000,2056000.000,736.646)	(2525999.997,2057999.998,816.950)	[-2497, 712]	[-14.982, 4.272]	[0, 0]	[0, 1]	[0, 1]	[0, 0]	0	991094	0	1105384
2525_2059.las	(2524000.002,2058000.001,740.041)	(2525999.999,2059999.999,1423.734)	[-2492, 801]	[-14.952, 4.806]	[0, 0]	[0, 1]	[0, 1]	[0, 0]	0	999803	0	1162399
2525_2061.las	(2524000.001,2060000.000,558.565)	(2525999.999,2061999.999,882.397)	[-2500, 852]	[-15, 5.112]	[0, 0]	[0, 1]	[0, 1]	[0, 0]	0	984414	0	1156438
2525_2063.las	(2524000.001,2062000.000,737.472)	(2525999.998,2063999.999,853.578)	[-2493, 857]	[-14.958, 5.142]	[0, 0]	[0, 1]	[0, 1]	[0, 0]	0	995226	0	1136902
2525_2065.las	(2524000.003,2064000.001,734.526)	(2525999.997,2065999.997,805.136)	[-2490, 857]	[-14.94, 5.142]	[0, 0]	[0, 1]	[0, 1]	[0, 0]	0	977959	0	1082057
2525_2067.las	(2524000.001,2066000.001,730.674)	(2525999.998,2067999.999,846.511)	[-2488, 884]	[-14.928, 5.304]	[0, 0]	[0, 1]	[0, 1]	[0, 0]	0	953328	0	1001759
2525_2069.las	(2524000.000,2068000.001,726.160)	(2525999.999,2069999.998,844.834)	[-2494, 950]	[-14.964, 5.7]	[0, 0]	[0, 1]	[0, 1]	[0, 0]	0	925554	0	1012334
2525_2071.las	(2524000.000,2070000.000,725.904)	(2525999.999,2071999.999,971.694)	[-2498, 975]	[-14.988, 5.85]	[0, 0]	[0, 1]	[0, 1]	[0, 0]	0	842487	0	868939
2525_2073.las	(2524000.000,2072000.001,725.783)	(2525999.999,2073999.999,874.755)	[-2509, 1037]	[-15.054, 6.222]	[0, 0]	[0, 1]	[0, 1]	[0, 0]	0	817951	0	1000878
2525_2075.las	(2524000.000,2074000.000,263.126)	(2525999.998,2075999.998,896.829)	[-2513, 1121]	[-15.078, 6.726]	[0, 0]	[0, 1]	[0, 1]	[0, 0]	0	941866	0	999340
2525_2077.las	(2524000.000,2076000.000,742.285)	(2525999.999,2077999.999,905.530)	[-2503, 1142]	[-15.018, 6.852]	[0, 0]	[0, 1]	[0, 1]	[0, 0]	0	989002	0	790722
2525_2079.las	(2524000.000,2078000.000,784.329)	(2525999.999,2079999.998,924.142)	[-2524, 1137]	[-15.144, 6.822]	[0, 0]	[0, 1]	[0, 1]	[0, 0]	0	999589	0	763759
2525_2081.las	(2524000.000,2080000.000,772.269)	(2525999.996,2081999.999,945.592)	[-2526, 1155]	[-15.156, 6.93]	[0, 0]	[0, 1]	[0, 1]	[0, 0]	0	980146	0	825493
2525_2083.las	(2524000.000,2082000.000,753.775)	(2525999.999,2083999.999,946.763)	[-2529, 1170]	[-15.174, 7.02]	[0, 0]	[0, 1]	[0, 1]	[0, 0]	0	985112	0	814896

DPH-1.3 Report on ASPRS LAS File Format (Tiled Data) - Informational - continued

File	(Xmin, Ymin, Zmin)	(Xmax, Ymax, Zmax)	Extended Scan Angle	Scan Angle Rank	Scanner Channel	Scan Direction	Edge of Flight Line	User Data	Counts for Synthetic	Key-points	Withheld	Overlap
2525_2085.las	(2524000.000,2084000.000,756.842)	(2525999.999,2085999.994,899.929)	[-2524, 1264]	[-15.144, 7.584]	[0, 0]	[0, 1]	[0, 1]	[0, 0]	0	982908	0	709248
2525_2087.las	(2524000.000,2086000.001,770.061)	(2525999.999,2087999.999,908.801)	[-2517, 1336]	[-15.102, 8.016]	[0, 0]	[0, 1]	[0, 1]	[0, 0]	0	974494	0	606761
2525_2089.las	(2524000.000,2088000.000,316.394)	(2525999.998,2089999.997,940.136)	[-2542, 1348]	[-15.252, 8.088]	[0, 0]	[0, 1]	[0, 1]	[0, 0]	0	991682	0	661065
2525_2091.las	(2524000.000,2090000.000,849.467)	(2525999.999,2091999.998,1016.310)	[-2561, 1337]	[-15.366, 8.022]	[0, 0]	[0, 1]	[0, 1]	[0, 0]	0	1004565	0	626227
2525_2093.las	(2524000.000,2092000.000,857.626)	(2525999.999,2093999.998,1234.095)	[-2572, 1383]	[-15.432, 8.298]	[0, 0]	[0, 1]	[0, 1]	[0, 0]	0	1000167	0	589561
2525_2095.las	(2524000.000,2094000.002,818.916)	(2525999.999,2095999.999,1049.683)	[-2543, 1470]	[-15.258, 8.82]	[0, 0]	[0, 1]	[0, 1]	[0, 0]	0	1002374	0	587539
2525_2097.las	(2524000.000,2096000.000,317.532)	(2525999.999,2097999.999,975.356)	[-2506, 1506]	[-15.036, 9.036]	[0, 0]	[0, 1]	[0, 1]	[0, 0]	0	1002281	0	556513
2525_2099.las	(2524000.000,2098000.001,756.058)	(2525999.997,2099999.999,1016.156)	[-2491, 1512]	[-14.946, 9.072]	[0, 0]	[0, 1]	[0, 1]	[0, 0]	0	1001091	0	525242
2525_2101.las	(2524000.000,2100000.000,750.323)	(2525999.999,2101999.999,1204.558)	[-2490, 2418]	[-14.94, 14.508]	[0, 0]	[0, 1]	[0, 1]	[0, 0]	0	946671	0	520620
2525_2103.las	(2524000.000,2102000.000,747.489)	(2525999.999,2103999.999,854.939)	[-2490, 2405]	[-14.94, 14.43]	[0, 0]	[0, 1]	[0, 1]	[0, 0]	0	887066	0	596119
2525_2105.las	(2524000.001,2104000.000,748.788)	(2525999.999,2105999.999,896.540)	[-2496, 2438]	[-14.976, 14.628]	[0, 0]	[0, 1]	[0, 1]	[0, 0]	0	998282	0	681951
2525_2107.las	(2524000.000,2106000.000,755.458)	(2525999.999,2107999.999,860.241)	[-2492, 2421]	[-14.952, 14.526]	[0, 0]	[0, 1]	[0, 1]	[0, 0]	0	1001051	0	688587
2525_2109.las	(2524000.000,2108000.001,756.997)	(2525999.999,2109999.999,859.516)	[-2491, 2438]	[-14.946, 14.628]	[0, 0]	[0, 1]	[0, 1]	[0, 0]	0	1018919	0	734064
2525_2111.las	(2524000.000,2110000.000,769.605)	(2525999.999,2111999.998,870.710)	[-2503, 2453]	[-15.018, 14.718]	[0, 0]	[0, 1]	[0, 1]	[0, 0]	0	998548	0	678666
2525_2113.las	(2524000.000,2112000.000,788.676)	(2525999.998,2113999.999,901.885)	[-2524, 2442]	[-15.144, 14.652]	[0, 0]	[0, 1]	[0, 1]	[0, 0]	0	995045	0	693802
2525_2115.las	(2524000.000,2114000.001,813.141)	(2525999.999,2115999.999,952.137)	[-2524, 2486]	[-15.144, 14.916]	[0, 0]	[0, 1]	[0, 1]	[0, 0]	0	1009778	0	695340
2525_2117.las	(2524000.000,2116000.000,846.488)	(2525999.999,2117999.999,1038.590)	[-2553, 2471]	[-15.318, 14.826]	[0, 0]	[0, 1]	[0, 1]	[0, 0]	0	1009784	0	695225
2525_2119.las	(2524000.000,2118000.001,863.538)	(2525999.999,2119999.998,1036.379)	[-2576, 2469]	[-15.456, 14.814]	[0, 0]	[0, 1]	[0, 1]	[0, 0]	0	1002394	0	734977
2525_2121.las	(2524000.000,2120000.001,839.500)	(2525999.999,2121999.998,1006.143)	[-2575, 2470]	[-15.45, 14.82]	[0, 0]	[0, 1]	[0, 1]	[0, 0]	0	1009288	0	636788
2525_2123.las	(2524000.000,2122000.000,799.578)	(2525999.999,2123999.998,1004.453)	[-2535, 2470]	[-15.21, 14.82]	[0, 0]	[0, 1]	[0, 1]	[0, 0]	0	1010252	0	482667
2525_2125.las	(2524000.000,2124000.000,751.849)	(2525999.999,2125999.999,918.482)	[-1493, 2470]	[-8.958, 14.82]	[0, 0]	[0, 1]	[0, 1]	[0, 0]	0	1000795	0	540028
2525_2127.las	(2524000.001,2126000.000,742.971)	(2525999.999,2127999.999,809.290)	[-1442, 2422]	[-8.652, 14.532]	[0, 0]	[0, 1]	[0, 1]	[0, 0]	0	998988	0	520189
2527_2017.las	(2526000.001,2016000.001,819.897)	(2527999.998,2017999.999,920.156)	[-160, 2457]	[-0.96, 14.742]	[0, 0]	[0, 1]	[0, 1]	[0, 0]	0	993603	0	1085959
2527_2019.las	(2526000.000,2018000.000,795.231)	(2527999.999,2019999.999,881.626)	[-139, 2464]	[-0.834, 14.784]	[0, 0]	[0, 1]	[0, 1]	[0, 0]	0	993821	0	991951
2527_2021.las	(2526000.000,2020000.002,788.814)	(2527999.998,2021999.999,887.206)	[-40, 2472]	[-0.24, 14.832]	[0, 0]	[0, 1]	[0, 1]	[0, 0]	0	986085	0	926307
2527_2023.las	(2526000.000,2022000.000,797.370)	(2527999.999,2023999.999,926.517)	[31, 2454]	[0.186, 14.724]	[0, 0]	[0, 1]	[0, 1]	[0, 0]	0	970827	0	1036505
2527_2025.las	(2526000.000,2024000.000,821.560)	(2527999.998,2025999.999,934.224)	[85, 2457]	[0.51, 14.742]	[0, 0]	[0, 1]	[0, 1]	[0, 0]	0	994580	0	998715
2527_2027.las	(2526000.001,2026000.001,847.767)	(2527999.998,2027999.999,961.153)	[129, 2472]	[0.774, 14.832]	[0, 0]	[0, 1]	[0, 1]	[0, 0]	0	991582	0	928641
2527_2029.las	(2526000.000,2028000.001,853.063)	(2527999.999,2029999.999,1011.573)	[187, 2470]	[1.122, 14.82]	[0, 0]	[0, 1]	[0, 1]	[0, 0]	0	989460	0	980034
2527_2031.las	(2526000.000,2030000.000,836.032)	(2527999.993,2031999.999,925.192)	[200, 2470]	[1.2, 14.82]	[0, 0]	[0, 1]	[0, 1]	[0, 0]	0	995538	0	1000164
2527_2033.las	(2526000.000,2032000.000,826.439)	(2527999.998,2033999.999,926.832)	[198, 2471]	[1.188, 14.826]	[0, 0]	[0, 1]	[0, 1]	[0, 0]	0	991658	0	993182
2527_2035.las	(2526000.001,2034000.000,829.096)	(2527999.997,2035999.999,876.576)	[207, 2470]	[1.242, 14.82]	[0, 0]	[0, 1]	[0, 1]	[0, 0]	0	995498	0	990705
2527_2037.las	(2526000.002,2036000.000,821.242)	(2527999.998,2037999.999,904.969)	[252, 2470]	[1.512, 14.82]	[0, 0]	[0, 1]	[0, 1]	[0, 0]	0	993874	0	997505
2527_2039.las	(2526000.001,2038000.001,817.653)	(2527999.996,2039999.999,892.098)	[214, 2455]	[1.284, 14.73]	[0, 0]	[0, 1]	[0, 1]	[0, 0]	0	996041	0	991594
2527_2041.las	(2526000.000,2040000.000,829.562)	(2527999.999,2041999.998,901.452)	[172, 2474]	[1.032, 14.844]	[0, 0]	[0, 1]	[0, 1]	[0, 0]	0	993302	0	984398
2527_2043.las	(2526000.000,2042000.000,632.167)	(2527999.999,2043999.999,953.781)	[156, 2489]	[0.936, 14.934]	[0, 0]	[0, 1]	[0, 1]	[0, 0]	0	994083	0	990095
2527_2045.las	(2526000.004,2044000.000,840.320)	(2527999.999,2045999.997,893.302)	[144, 2471]	[0.864, 14.826]	[0, 0]	[0, 1]	[0, 1]	[0, 0]	0	994625	0	954687
2527_2047.las	(2526000.001,2046000.000,840.661)	(2527999.999,2047999.999,939.818)	[115, 2477]	[0.69, 14.862]	[0, 0]	[0, 1]	[0, 1]	[0, 0]	0	981366	0	935943
2527_2049.las	(2526000.000,2048000.001,792.830)	(2527999.999,2049999.999,924.522)	[3, 2471]	[0.018, 14.826]	[0, 0]	[0, 1]	[0, 1]	[0, 0]	0	991206	0	977868
2527_2051.las	(2526000.003,2050000.000,767.101)	(2527999.999,2051999.999,891.245)	[-73, 2460]	[-0.438, 14.76]	[0, 0]	[0, 1]	[0, 1]	[0, 0]	0	983446	0	1025834
2527_2053.las	(2526000.000,2052000.000,753.903)	(2527999.999,2053999.998,878.191)	[-101, 2453]	[-0.606, 14.718]	[0, 0]	[0, 1]	[0, 1]	[0, 0]	0	979314	0	1044183
2527_2055.las	(2526000.000,2054000.000,746.655)	(2527999.993,2055999.999,824.677)	[-111, 2438]	[-0.666, 14.628]	[0, 0]	[0, 1]	[0, 1]	[0, 0]	0	990850	0	1032764
2527_2057.las	(2526000.000,2056000.002,746.403)	(2527999.997,2057999.999,954.102)	[-122, 2454]	[-0.732, 14.724]	[0, 0]	[0, 1]	[0, 1]	[0, 0]	0	996245	0	1011340
2527_2059.las	(2526000.000,2058000.003,193.100)	(2527999.999,2059999.999,918.453)	[-184, 2438]	[-1.104, 14.628]	[0, 0]	[0, 1]	[0, 1]	[0, 0]	0	978665	0	1060249
2527_2061.las	(2526000.000,2060000.000,754.060)	(2527999.999,2061999.999,883.469)	[-286, 2461]	[-1.716, 14.766]	[0, 0]	[0, 1]	[0, 1]	[0, 0]	0	986214	0	1004939
2527_2063.las	(2526000.000,2062000.000,744.907)	(2527999.999,2063999.999,825.760)	[-308, 2452]	[-1.848, 14.712]	[0, 0]	[0, 1]	[0, 1]	[0, 0]	0	998436	0	998777
2527_2065.las	(2526000.000,2064000.000,740.418)	(2527999.997,2065999.995,837.561)	[-295, 2443]	[-1.77, 14.658]	[0, 0]	[0, 1]	[0, 1]	[0, 0]	0	967260	0	1019016
2527_2067.las	(2526000.000,2066000.000,242.762)	(2527999.999,2067999.998,854.677)	[-311, 2437]	[-1.866, 14.622]	[0, 0]	[0, 1]	[0, 1]	[0, 0]	0	985378	0	1037274
2527_2069.las	(2526000.000,2068000.000,728.863)	(2527999.997,2069999.999,833.814)	[-344, 2426]	[-2.064, 14.556]	[0, 0]	[0, 1]	[0, 1]	[0, 0]	0	885171	0	831840

DPH-1.3 Report on ASPRS LAS File Format (Tiled Data) - Informational - continued

File	(Xmin, Ymin, Zmin)	(Xmax, Ymax, Zmax)	Extended Scan Angle	Scan Angle Rank	Scanner Channel	Scan Direction	Edge of Flight Line	User Data	Counts for Synthetic	Key-points	Withheld	Overlap
2527_2071.las	(2526000.001,2070000.000,728.847)	(2527999.998,2071999.999,833.906)	[-370, 2420]	[-2.22, 14.52]	[0, 0]	[0, 1]	[0, 1]	[0, 0]	0	875012	0	1012249
2527_2073.las	(2526000.003,2072000.000,725.314)	(2527999.994,2073999.999,835.074)	[-459, 2443]	[-2.754, 14.658]	[0, 0]	[0, 1]	[0, 1]	[0, 0]	0	724553	0	864358
2527_2075.las	(2526000.001,2074000.000,724.972)	(2527999.999,2075999.999,843.765)	[-545, 2454]	[-3.27, 14.724]	[0, 0]	[0, 1]	[0, 1]	[0, 0]	0	810666	0	918968
2527_2077.las	(2526000.002,2076000.000,733.076)	(2527999.999,2077999.999,895.950)	[-584, 2444]	[-3.504, 14.664]	[0, 0]	[0, 1]	[0, 1]	[0, 0]	0	990421	0	1052063
2527_2079.las	(2526000.001,2078000.000,786.639)	(2527999.999,2079999.999,899.299)	[-582, 2472]	[-3.492, 14.832]	[0, 0]	[0, 1]	[0, 1]	[0, 0]	0	991005	0	981669
2527_2081.las	(2526000.000,2080000.000,741.186)	(2527999.999,2081999.999,876.104)	[-605, 2474]	[-3.63, 14.844]	[0, 0]	[0, 1]	[0, 1]	[0, 0]	0	981550	0	1026025
2527_2083.las	(2526000.000,2082000.000,744.398)	(2527999.998,2083999.999,860.097)	[-638, 2449]	[-3.828, 14.694]	[0, 0]	[0, 1]	[0, 1]	[0, 0]	0	980685	0	1005742
2527_2085.las	(2526000.002,2084000.001,762.216)	(2527999.999,2085999.999,905.179)	[-675, 2453]	[-4.05, 14.718]	[0, 0]	[0, 1]	[0, 1]	[0, 0]	0	994641	0	1013569
2527_2087.las	(2526000.000,2086000.000,800.513)	(2527999.999,2087999.999,969.831)	[-701, 2450]	[-4.206, 14.7]	[0, 0]	[0, 1]	[0, 1]	[0, 0]	0	989762	0	1060904
2527_2089.las	(2526000.001,2088000.000,846.777)	(2527999.998,2089999.999,972.049)	[-805, 2468]	[-4.83, 14.808]	[0, 0]	[0, 1]	[0, 1]	[0, 0]	0	992817	0	1044277
2527_2091.las	(2526000.000,2090000.001,848.738)	(2527999.994,2091999.999,980.753)	[-909, 2490]	[-5.454, 14.94]	[0, 0]	[0, 1]	[0, 1]	[0, 0]	0	994883	0	1055027
2527_2093.las	(2526000.000,2092000.000,826.012)	(2527999.998,2093999.999,937.731)	[-917, 2489]	[-5.502, 14.934]	[0, 0]	[0, 1]	[0, 1]	[0, 0]	0	995202	0	1057196
2527_2095.las	(2526000.000,2094000.001,810.333)	(2527999.999,2095999.999,914.421)	[-917, 2469]	[-5.502, 14.814]	[0, 0]	[0, 1]	[0, 1]	[0, 0]	0	993104	0	1026012
2527_2097.las	(2526000.000,2096000.000,782.010)	(2527999.997,2097999.999,904.103)	[-911, 2428]	[-5.466, 14.568]	[0, 0]	[0, 1]	[0, 1]	[0, 0]	0	973447	0	1003536
2527_2099.las	(2526000.000,2098000.000,768.463)	(2527999.999,2099999.998,890.599)	[-928, 2436]	[-5.568, 14.616]	[0, 0]	[0, 1]	[0, 1]	[0, 0]	0	986982	0	976620
2527_2101.las	(2526000.000,2100000.000,750.002)	(2527999.999,2101999.999,851.284)	[-971, 2438]	[-5.826, 14.628]	[0, 0]	[0, 1]	[0, 1]	[0, 0]	0	993632	0	1031416
2527_2103.las	(2526000.000,2102000.000,746.111)	(2527999.999,2103999.998,836.891)	[-1038, 2438]	[-6.228, 14.628]	[0, 0]	[0, 1]	[0, 1]	[0, 0]	0	963514	0	903663
2527_2105.las	(2526000.000,2104000.000,744.460)	(2527999.999,2105999.998,811.547)	[-1084, 2426]	[-6.504, 14.556]	[0, 0]	[0, 1]	[0, 1]	[0, 0]	0	982261	0	747969
2527_2107.las	(2526000.000,2106000.000,748.463)	(2527999.997,2107999.999,829.188)	[-1134, 2443]	[-6.804, 14.658]	[0, 0]	[0, 1]	[0, 1]	[0, 0]	0	992179	0	746155
2527_2109.las	(2526000.000,2108000.000,757.515)	(2527999.998,2109999.999,910.805)	[-1190, 2462]	[-7.14, 14.772]	[0, 0]	[0, 1]	[0, 1]	[0, 0]	0	987215	0	688792
2527_2111.las	(2526000.000,2110000.001,807.498)	(2527999.996,2111999.999,936.028)	[-1212, 2472]	[-7.272, 14.832]	[0, 0]	[0, 1]	[0, 1]	[0, 0]	0	975388	0	668647
2527_2113.las	(2526000.000,2112000.002,809.172)	(2527999.999,2113999.998,979.532)	[-1243, 2475]	[-7.458, 14.85]	[0, 0]	[0, 1]	[0, 1]	[0, 0]	0	976466	0	690607
2527_2115.las	(2526000.000,2114000.000,821.544)	(2527999.999,2115999.999,986.241)	[-1270, 2468]	[-7.62, 14.808]	[0, 0]	[0, 1]	[0, 1]	[0, 0]	0	985297	0	683926
2527_2117.las	(2526000.000,2116000.000,838.735)	(2527999.999,2117999.997,985.848)	[-1287, 2470]	[-7.722, 14.82]	[0, 0]	[0, 1]	[0, 1]	[0, 0]	0	998405	0	586173
2527_2119.las	(2526000.000,2118000.000,821.773)	(2527999.999,2119999.998,958.883)	[-1329, 2469]	[-7.974, 14.814]	[0, 0]	[0, 1]	[0, 1]	[0, 0]	0	998756	0	621480
2527_2121.las	(2526000.000,2120000.000,850.960)	(2527999.999,2121999.999,994.654)	[-1382, 2470]	[-8.292, 14.82]	[0, 0]	[0, 1]	[0, 1]	[0, 0]	0	1003060	0	550957
2527_2123.las	(2526000.000,2122000.000,826.908)	(2527999.999,2123999.999,985.618)	[-1450, 2471]	[-8.7, 14.826]	[0, 0]	[0, 1]	[0, 1]	[0, 0]	0	1003417	0	526945
2527_2125.las	(2526000.000,2124000.001,753.391)	(2527999.999,2125999.999,971.891)	[-2490, 2436]	[-14.94, 14.616]	[0, 0]	[0, 1]	[0, 1]	[0, 0]	0	999236	0	527716
2527_2127.las	(2526000.002,2126000.001,744.159)	(2527999.999,2127999.999,769.989)	[-2479, 2408]	[-14.874, 14.448]	[0, 0]	[0, 1]	[0, 1]	[0, 0]	0	990243	0	559582
2529_2017.las	(2528000.002,2016000.000,801.143)	(2529999.999,2017999.999,922.249)	[-2522, 655]	[-15.132, 3.93]	[0, 0]	[0, 1]	[0, 1]	[0, 0]	0	984825	0	1132161
2529_2019.las	(2528000.000,2018000.000,825.015)	(2529999.999,2019999.998,907.147)	[-2528, 630]	[-15.168, 3.78]	[0, 0]	[0, 1]	[0, 1]	[0, 0]	0	991492	0	1048155
2529_2021.las	(2528000.000,2020000.000,783.253)	(2529999.999,2021999.999,902.118)	[-2547, 615]	[-15.282, 3.69]	[0, 0]	[0, 1]	[0, 1]	[0, 0]	0	999127	0	1071999
2529_2023.las	(2528000.000,2022000.000,554.612)	(2529999.998,2023999.998,942.980)	[-2542, 585]	[-15.252, 3.51]	[0, 0]	[0, 1]	[0, 1]	[0, 0]	0	1000154	0	1094055
2529_2025.las	(2528000.000,2024000.000,829.424)	(2529999.999,2025999.999,931.842)	[-2546, 546]	[-15.276, 3.276]	[0, 0]	[0, 1]	[0, 1]	[0, 0]	0	1002223	0	1090386
2529_2027.las	(2528000.001,2026000.000,848.378)	(2529999.998,2027999.999,961.911)	[-2544, 462]	[-15.264, 2.772]	[0, 0]	[0, 1]	[0, 1]	[0, 0]	0	991040	0	1038980
2529_2029.las	(2528000.000,2028000.000,853.794)	(2529999.999,2029999.999,1000.287)	[-2543, 427]	[-15.258, 2.562]	[0, 0]	[0, 1]	[0, 1]	[0, 0]	0	992079	0	1066801
2529_2031.las	(2528000.000,2030000.000,843.866)	(2529999.999,2031999.996,903.250)	[-2543, 410]	[-15.258, 2.46]	[0, 0]	[0, 1]	[0, 1]	[0, 0]	0	997928	0	1042367
2529_2033.las	(2528000.000,2032000.000,832.259)	(2529999.997,2033999.998,941.150)	[-2542, 357]	[-15.252, 2.142]	[0, 0]	[0, 1]	[0, 1]	[0, 0]	0	983613	0	1015463
2529_2035.las	(2528000.001,2034000.000,845.218)	(2529999.998,2035999.999,1467.956)	[-2542, 320]	[-15.252, 1.92]	[0, 0]	[0, 1]	[0, 1]	[0, 0]	0	995459	0	1017751
2529_2037.las	(2528000.000,2036000.000,829.234)	(2529999.999,2037999.999,924.536)	[-2541, 291]	[-15.246, 1.746]	[0, 0]	[0, 1]	[0, 1]	[0, 0]	0	997884	0	1049815
2529_2039.las	(2528000.001,2038000.000,825.353)	(2529999.999,2039999.998,1425.817)	[-2543, 265]	[-15.258, 1.59]	[0, 0]	[0, 1]	[0, 1]	[0, 0]	0	996908	0	1046161
2529_2041.las	(2528000.001,2040000.000,849.562)	(2529999.999,2041999.998,888.824)	[-2543, 214]	[-15.258, 1.284]	[0, 0]	[0, 1]	[0, 1]	[0, 0]	0	999219	0	1028658
2529_2043.las	(2528000.003,2042000.000,852.961)	(2529999.996,2043999.999,958.141)	[-2543, 182]	[-15.258, 1.092]	[0, 0]	[0, 1]	[0, 1]	[0, 0]	0	995408	0	1034829
2529_2045.las	(2528000.000,2044000.000,863.958)	(2529999.997,2045999.999,939.660)	[-2544, 157]	[-15.264, 0.942]	[0, 0]	[0, 1]	[0, 1]	[0, 0]	0	995564	0	1028582
2529_2047.las	(2528000.002,2046000.000,847.167)	(2529999.998,2047999.999,940.254)	[-2533, 143]	[-15.198, 0.858]	[0, 0]	[0, 1]	[0, 1]	[0, 0]	0	994321	0	1082473
2529_2049.las	(2528000.000,2048000.000,798.407)	(2529999.999,2049999.997,948.719)	[-2524, 114]	[-15.144, 0.684]	[0, 0]	[0, 1]	[0, 1]	[0, 0]	0	993472	0	1173612
2529_2051.las	(2528000.001,2050000.001,763.142)	(2529999.997,2051999.999,878.420)	[-2509, 1]	[-15.054, 0.006]	[0, 0]	[0, 1]	[0, 1]	[0, 0]	0	984647	0	1078220
2529_2053.las	(2528000.001,2052000.000,754.287)	(2529999.997,2053999.999,955.733)	[-2509, -75]	[-15.054, -0.45]	[0, 0]	[0, 1]	[0, 1]	[0, 0]	0	968920	0	1019886
2529_2055.las	(2528000.000,2054000.001,753.640)	(2529999.999,2055999.999,854.034)	[-2511, -98]	[-15.066, -0.588]	[0, 0]	[0, 1]	[0, 1]	[0, 0]	0	965895	0	994884

DPH-1.3 Report on ASPRS LAS File Format (Tiled Data) - Informational - continued

File	(Xmin, Ymin, Zmin)	(Xmax, Ymax, Zmax)	Extended Scan Angle	Scan Angle Rank	Scanner Channel	Scan Direction	Edge of Flight Line	User Data	Counts for Synthetic	Key-points	Withheld	Overlap
2529_2057.las	(2528000.000,2056000.000,779.526)	(2529999.998,2057999.999,894.388)	[-2525, -108]	[-15.15, -0.648]	[0, 0]	[0, 1]	[0, 1]	[0, 0]	0	991141	0	1031970
2529_2059.las	(2528000.002,2058000.000,787.551)	(2529999.998,2059999.997,917.485)	[-2541, -121]	[-15.246, -0.726]	[0, 0]	[0, 1]	[0, 1]	[0, 0]	0	982864	0	1092262
2529_2061.las	(2528000.004,2060000.000,769.533)	(2529999.998,2061999.999,898.312)	[-2524, -186]	[-15.144, -1.116]	[0, 0]	[0, 1]	[0, 1]	[0, 0]	0	986599	0	1049780
2529_2063.las	(2528000.000,2062000.001,772.266)	(2529999.999,2063999.999,877.236)	[-2507, -275]	[-15.042, -1.65]	[0, 0]	[0, 1]	[0, 1]	[0, 0]	0	997868	0	986954
2529_2065.las	(2528000.001,2064000.000,757.295)	(2529999.999,2065999.999,865.277)	[-2509, -212]	[-15.054, -1.272]	[0, 0]	[0, 1]	[0, 1]	[0, 0]	0	998832	0	1105929
2529_2067.las	(2528000.000,2066000.000,765.743)	(2529999.999,2067999.999,886.724)	[-2509, -205]	[-15.054, -1.23]	[0, 0]	[0, 1]	[0, 1]	[0, 0]	0	986067	0	1144512
2529_2069.las	(2528000.000,2068000.000,735.182)	(2529999.999,2069999.998,837.620)	[-2492, -193]	[-14.952, -1.158]	[0, 0]	[0, 1]	[0, 1]	[0, 0]	0	995782	0	1113410
2529_2071.las	(2528000.002,2070000.000,731.557)	(2529999.997,2071999.999,846.120)	[-2492, -166]	[-14.952, -0.996]	[0, 0]	[0, 1]	[0, 1]	[0, 0]	0	914083	0	1127507
2529_2073.las	(2528000.002,2072000.000,725.356)	(2529999.998,2073999.999,835.589)	[-2491, -130]	[-14.946, -0.78]	[0, 0]	[0, 1]	[0, 1]	[0, 0]	0	770039	0	906473
2529_2075.las	(2528000.001,2074000.000,724.789)	(2529999.999,2075999.998,838.647)	[-2491, -88]	[-14.946, -0.528]	[0, 0]	[0, 1]	[0, 1]	[0, 0]	0	801103	0	958795
2529_2077.las	(2528000.000,2076000.000,724.575)	(2529999.999,2077999.999,889.447)	[-2491, -18]	[-14.946, -0.108]	[0, 0]	[0, 1]	[0, 1]	[0, 0]	0	929358	0	991820
2529_2079.las	(2528000.000,2078000.000,734.897)	(2529999.998,2079999.997,838.417)	[-2511, 29]	[-15.066, 0.174]	[0, 0]	[0, 1]	[0, 1]	[0, 0]	0	994760	0	1044501
2529_2081.las	(2528000.000,2080000.001,734.460)	(2529999.999,2081999.999,839.864)	[-2494, 51]	[-14.964, 0.306]	[0, 0]	[0, 1]	[0, 1]	[0, 0]	0	986006	0	1102493
2529_2083.las	(2528000.000,2082000.001,756.239)	(2529999.997,2083999.999,868.194)	[-2492, 73]	[-14.952, 0.438]	[0, 0]	[0, 1]	[0, 1]	[0, 0]	0	997274	0	1076515
2529_2085.las	(2528000.001,2084000.000,771.823)	(2529999.996,2085999.999,895.979)	[-2504, 109]	[-15.024, 0.654]	[0, 0]	[0, 1]	[0, 1]	[0, 0]	0	991324	0	1081233
2529_2087.las	(2528000.000,2086000.000,796.846)	(2529999.999,2087999.999,922.757)	[-2524, 151]	[-15.144, 0.906]	[0, 0]	[0, 1]	[0, 1]	[0, 0]	0	998343	0	1080018
2529_2089.las	(2528000.000,2088000.000,800.264)	(2529999.999,2089999.998,958.118)	[-2542, 184]	[-15.252, 1.104]	[0, 0]	[0, 1]	[0, 1]	[0, 0]	0	992194	0	1169104
2529_2091.las	(2528000.000,2090000.000,849.444)	(2529999.999,2091999.997,1034.916)	[-2543, 207]	[-15.258, 1.242]	[0, 0]	[0, 1]	[0, 1]	[0, 0]	0	991852	0	993132
2529_2093.las	(2528000.001,2092000.000,804.982)	(2529999.999,2093999.999,951.379)	[-2528, 232]	[-15.168, 1.392]	[0, 0]	[0, 1]	[0, 1]	[0, 0]	0	984506	0	1078619
2529_2095.las	(2528000.001,2094000.000,785.451)	(2529999.999,2095999.999,892.534)	[-2510, 319]	[-15.06, 1.914]	[0, 0]	[0, 1]	[0, 1]	[0, 0]	0	991024	0	1065707
2529_2097.las	(2528000.000,2096000.000,774.067)	(2529999.997,2097999.999,883.512)	[-2508, 373]	[-15.048, 2.238]	[0, 0]	[0, 1]	[0, 1]	[0, 0]	0	997528	0	1063929
2529_2099.las	(2528000.000,2098000.001,761.324)	(2529999.998,2099999.999,853.053)	[-2491, 435]	[-14.946, 2.61]	[0, 0]	[0, 1]	[0, 1]	[0, 0]	0	992052	0	1117336
2529_2101.las	(2528000.000,2100000.000,752.124)	(2529999.997,2101999.999,862.738)	[-2491, 487]	[-14.946, 2.922]	[0, 0]	[0, 1]	[0, 1]	[0, 0]	0	1000006	0	1121477
2529_2103.las	(2528000.001,2102000.002,745.819)	(2529999.999,2103999.997,843.952)	[-2493, 516]	[-14.958, 3.096]	[0, 0]	[0, 1]	[0, 1]	[0, 0]	0	1000035	0	1138616
2529_2105.las	(2528000.001,2104000.000,742.748)	(2529999.999,2105999.999,855.799)	[-2492, 517]	[-14.952, 3.102]	[0, 0]	[0, 1]	[0, 1]	[0, 0]	0	980861	0	1067312
2529_2107.las	(2528000.000,2106000.001,743.794)	(2529999.999,2107999.999,801.330)	[-2491, 534]	[-14.946, 3.204]	[0, 0]	[0, 1]	[0, 1]	[0, 0]	0	999983	0	1034829
2529_2109.las	(2528000.000,2108000.000,762.541)	(2529999.997,2109999.999,1075.480)	[-2501, 554]	[-15.006, 3.324]	[0, 0]	[0, 1]	[0, 1]	[0, 0]	0	997094	0	1041171
2529_2111.las	(2528000.002,2110000.000,774.172)	(2529999.998,2111999.999,995.484)	[-2497, 594]	[-14.982, 3.564]	[0, 0]	[0, 1]	[0, 1]	[0, 0]	0	988793	0	1016717
2529_2113.las	(2528000.004,2112000.001,794.319)	(2529999.998,2113999.998,968.171)	[-2508, 660]	[-15.048, 3.96]	[0, 0]	[0, 1]	[0, 1]	[0, 0]	0	970177	0	1058548
2529_2115.las	(2528000.001,2114000.000,826.399)	(2529999.998,2115999.999,958.764)	[-2544, 728]	[-15.264, 4.368]	[0, 0]	[0, 1]	[0, 1]	[0, 0]	0	992242	0	1057067
2529_2117.las	(2528000.001,2116000.000,199.550)	(2529999.999,2117999.999,916.058)	[-2546, 783]	[-15.276, 4.698]	[0, 0]	[0, 1]	[0, 1]	[0, 0]	0	996933	0	1080057
2529_2119.las	(2528000.002,2118000.000,803.210)	(2529999.999,2119999.998,958.892)	[-2531, 836]	[-15.186, 5.016]	[0, 0]	[0, 1]	[0, 1]	[0, 0]	0	960909	0	1143232
2529_2121.las	(2528000.003,2120000.000,825.208)	(2529999.999,2121999.998,919.191)	[-2541, 853]	[-15.246, 5.118]	[0, 0]	[0, 1]	[0, 1]	[0, 0]	0	1003153	0	1123017
2529_2123.las	(2528000.000,2122000.000,806.488)	(2529999.998,2123999.999,993.351)	[-2541, 891]	[-15.246, 5.346]	[0, 0]	[0, 1]	[0, 1]	[0, 0]	0	999474	0	1103299
2529_2125.las	(2528000.000,2124000.000,753.932)	(2529999.999,2125999.999,984.371)	[-2540, 909]	[-15.24, 5.454]	[0, 0]	[0, 1]	[0, 1]	[0, 0]	0	995697	0	1154681
2529_2127.las	(2528000.000,2126000.000,739.060)	(2529999.999,2127999.997,880.002)	[-2499, 910]	[-14.994, 5.46]	[0, 0]	[0, 1]	[0, 1]	[0, 0]	0	987247	0	1061775
2531_2017.las	(2530000.000,2016000.000,798.243)	(2531999.999,2017999.999,921.071)	[-1262, 2440]	[-7.572, 14.64]	[0, 0]	[0, 1]	[0, 1]	[0, 0]	0	990076	0	637965
2531_2019.las	(2530000.000,2018000.000,819.831)	(2531999.999,2019999.998,913.217)	[-1204, 2457]	[-7.224, 14.742]	[0, 0]	[0, 1]	[0, 1]	[0, 0]	0	989215	0	662058
2531_2021.las	(2530000.001,2020000.001,844.493)	(2531999.998,2021999.998,939.050)	[-1143, 2454]	[-6.858, 14.724]	[0, 0]	[0, 1]	[0, 1]	[0, 0]	0	987126	0	792435
2531_2023.las	(2530000.000,2022000.000,311.784)	(2531999.998,2023999.999,1390.617)	[-1112, 2469]	[-6.672, 14.814]	[0, 0]	[0, 1]	[0, 1]	[0, 0]	0	987273	0	780973
2531_2025.las	(2530000.004,2024000.000,444.500)	(2531999.999,2025999.999,966.117)	[-1083, 2464]	[-6.498, 14.784]	[0, 0]	[0, 1]	[0, 1]	[0, 0]	0	985667	0	783640
2531_2027.las	(2530000.004,2026000.000,866.793)	(2531999.999,2027999.999,951.842)	[-1047, 2466]	[-6.282, 14.796]	[0, 0]	[0, 1]	[0, 1]	[0, 0]	0	992486	0	838221
2531_2029.las	(2530000.000,2028000.001,872.866)	(2531999.999,2029999.999,1016.415)	[-1043, 2472]	[-6.258, 14.832]	[0, 0]	[0, 1]	[0, 1]	[0, 0]	0	990599	0	880851
2531_2031.las	(2530000.000,2030000.000,858.656)	(2531999.999,2031999.998,1139.089)	[-1005, 2487]	[-6.03, 14.922]	[0, 0]	[0, 1]	[0, 1]	[0, 0]	0	995440	0	958769
2531_2033.las	(2530000.000,2032000.000,344.028)	(2531999.997,2033999.999,957.747)	[-962, 2473]	[-5.772, 14.838]	[0, 0]	[0, 1]	[0, 1]	[0, 0]	0	983539	0	971328
2531_2035.las	(2530000.000,2034000.001,853.079)	(2531999.997,2035999.998,938.174)	[-934, 2487]	[-5.604, 14.922]	[0, 0]	[0, 1]	[0, 1]	[0, 0]	0	986442	0	955363
2531_2037.las	(2530000.001,2036000.000,842.584)	(2531999.998,2037999.999,977.039)	[-899, 2488]	[-5.394, 14.928]	[0, 0]	[0, 1]	[0, 1]	[0, 0]	0	990391	0	950475
2531_2039.las	(2530000.000,2038000.000,838.164)	(2531999.999,2039999.999,958.066)	[-856, 2487]	[-5.136, 14.922]	[0, 0]	[0, 1]	[0, 1]	[0, 0]	0	984598	0	978255
2531_2041.las	(2530000.000,2040000.000,862.269)	(2531999.999,2041999.999,961.999)	[-830, 2486]	[-4.98, 14.916]	[0, 0]	[0, 1]	[0, 1]	[0, 0]	0	997452	0	1043382

DPH-1.3 Report on ASPRS LAS File Format (Tiled Data) - Informational - continued

File	(Xmin, Ymin, Zmin)	(Xmax, Ymax, Zmax)	Extended Scan Angle	Scan Angle Rank	Scanner Channel	Scan Direction	Edge of Flight Line	User Data	Counts for Synthetic	Key-points	Withheld	Overlap
2531_2043.las	(2530000.000,2042000.000,873.433)	(2531999.999,2043999.999,975.963)	[-802, 2494]	[-4.812, 14.964]	[0, 0]	[0, 1]	[0, 1]	[0, 0]	0	996219	0	1002648
2531_2045.las	(2530000.000,2044000.000,830.763)	(2531999.999,2045999.999,1179.870)	[-755, 2489]	[-4.53, 14.934]	[0, 0]	[0, 1]	[0, 1]	[0, 0]	0	988925	0	1007908
2531_2047.las	(2530000.002,2046000.000,801.681)	(2531999.999,2047999.999,942.137)	[-688, 2488]	[-4.128, 14.928]	[0, 0]	[0, 1]	[0, 1]	[0, 0]	0	987718	0	995831
2531_2049.las	(2530000.001,2048000.000,776.462)	(2531999.999,2049999.999,921.015)	[-607, 2471]	[-3.642, 14.826]	[0, 0]	[0, 1]	[0, 1]	[0, 0]	0	988732	0	988264
2531_2051.las	(2530000.000,2050000.000,765.556)	(2531999.999,2051999.998,852.840)	[-550, 2471]	[-3.3, 14.826]	[0, 0]	[0, 1]	[0, 1]	[0, 0]	0	996266	0	1039297
2531_2053.las	(2530000.003,2052000.004,498.467)	(2531999.999,2053999.998,878.857)	[-532, 2472]	[-3.192, 14.832]	[0, 0]	[0, 1]	[0, 1]	[0, 0]	0	989469	0	1041150
2531_2055.las	(2530000.000,2054000.000,783.181)	(2531999.999,2055999.998,907.964)	[-529, 2454]	[-3.174, 14.724]	[0, 0]	[0, 1]	[0, 1]	[0, 0]	0	940069	0	1032120
2531_2057.las	(2530000.000,2056000.000,791.629)	(2531999.999,2057999.999,902.810)	[-521, 2477]	[-3.126, 14.862]	[0, 0]	[0, 1]	[0, 1]	[0, 0]	0	988704	0	974456
2531_2059.las	(2530000.001,2058000.000,819.057)	(2531999.999,2059999.999,929.057)	[-470, 2473]	[-2.82, 14.838]	[0, 0]	[0, 1]	[0, 1]	[0, 0]	0	995879	0	1050920
2531_2061.las	(2530000.001,2060000.000,753.105)	(2531999.999,2061999.999,901.927)	[-434, 2462]	[-2.604, 14.772]	[0, 0]	[0, 1]	[0, 1]	[0, 0]	0	989120	0	1019463
2531_2063.las	(2530000.003,2062000.000,762.964)	(2531999.999,2063999.997,1089.634)	[-383, 2475]	[-2.298, 14.85]	[0, 0]	[0, 1]	[0, 1]	[0, 0]	0	988132	0	1003862
2531_2065.las	(2530000.003,2064000.000,758.706)	(2531999.996,2065999.999,852.912)	[-274, 2438]	[-1.644, 14.628]	[0, 0]	[0, 1]	[0, 1]	[0, 0]	0	993204	0	972264
2531_2067.las	(2530000.002,2066000.000,773.138)	(2531999.999,2067999.999,863.420)	[-212, 2453]	[-1.272, 14.718]	[0, 0]	[0, 1]	[0, 1]	[0, 0]	0	1000357	0	996394
2531_2069.las	(2530000.005,2068000.000,754.221)	(2531999.998,2069999.999,869.841)	[-211, 2439]	[-1.266, 14.634]	[0, 0]	[0, 1]	[0, 1]	[0, 0]	0	990546	0	971905
2531_2071.las	(2530000.000,2070000.000,731.728)	(2531999.999,2071999.999,867.282)	[-192, 2437]	[-1.152, 14.622]	[0, 0]	[0, 1]	[0, 1]	[0, 0]	0	977148	0	1108150
2531_2073.las	(2530000.003,2072000.000,730.622)	(2531999.997,2073999.999,838.683)	[-165, 2431]	[-0.99, 14.586]	[0, 0]	[0, 1]	[0, 1]	[0, 0]	0	906012	0	1057569
2531_2075.las	(2530000.001,2074000.000,724.182)	(2531999.999,2075999.999,838.827)	[-131, 2436]	[-0.786, 14.616]	[0, 0]	[0, 1]	[0, 1]	[0, 0]	0	737608	0	715007
2531_2077.las	(2530000.000,2076000.003,724.054)	(2531999.999,2077999.999,832.009)	[-87, 2438]	[-0.522, 14.628]	[0, 0]	[0, 1]	[0, 1]	[0, 0]	0	755250	0	926402
2531_2079.las	(2530000.000,2078000.000,725.067)	(2531999.997,2079999.996,1001.658)	[-18, 2437]	[-0.108, 14.622]	[0, 0]	[0, 1]	[0, 1]	[0, 0]	0	900080	0	913576
2531_2081.las	(2530000.001,2080000.000,731.334)	(2531999.999,2081999.999,812.600)	[29, 2425]	[0.174, 14.55]	[0, 0]	[0, 1]	[0, 1]	[0, 0]	0	934233	0	928250
2531_2083.las	(2530000.000,2082000.000,742.768)	(2531999.999,2083999.999,849.496)	[51, 2457]	[0.306, 14.742]	[0, 0]	[0, 1]	[0, 1]	[0, 0]	0	990928	0	1073119
2531_2085.las	(2530000.002,2084000.000,760.678)	(2531999.999,2085999.999,889.834)	[74, 2455]	[0.444, 14.73]	[0, 0]	[0, 1]	[0, 1]	[0, 0]	0	983466	0	1052917
2531_2087.las	(2530000.000,2086000.000,774.280)	(2531999.998,2087999.999,885.211)	[109, 2470]	[0.654, 14.82]	[0, 0]	[0, 1]	[0, 1]	[0, 0]	0	978420	0	1038279
2531_2089.las	(2530000.002,2088000.000,800.192)	(2531999.999,2089999.999,946.953)	[152, 2467]	[0.912, 14.802]	[0, 0]	[0, 1]	[0, 1]	[0, 0]	0	991256	0	1057923
2531_2091.las	(2530000.000,2090000.000,824.726)	(2531999.999,2091999.999,1217.022)	[185, 2474]	[1.11, 14.844]	[0, 0]	[0, 1]	[0, 1]	[0, 0]	0	949655	0	1164834
2531_2093.las	(2530000.001,2092000.000,831.071)	(2531999.999,2093999.999,995.008)	[205, 2471]	[1.23, 14.826]	[0, 0]	[0, 1]	[0, 1]	[0, 0]	0	972547	0	1099439
2531_2095.las	(2530000.001,2094000.000,795.376)	(2531999.998,2095999.999,930.159)	[226, 2464]	[1.356, 14.784]	[0, 0]	[0, 1]	[0, 1]	[0, 0]	0	996066	0	1062280
2531_2097.las	(2530000.000,2096000.000,784.644)	(2531999.995,2097999.999,941.573)	[198, 2470]	[1.188, 14.82]	[0, 0]	[0, 1]	[0, 1]	[0, 0]	0	991268	0	1002533
2531_2099.las	(2530000.000,2098000.000,770.930)	(2531999.999,2099999.999,885.290)	[155, 2457]	[0.93, 14.742]	[0, 0]	[0, 1]	[0, 1]	[0, 0]	0	999194	0	1031948
2531_2101.las	(2530000.002,2100000.001,773.624)	(2531999.998,2101999.999,860.740)	[115, 2454]	[0.69, 14.724]	[0, 0]	[0, 1]	[0, 1]	[0, 0]	0	995482	0	949785
2531_2103.las	(2530000.004,2102000.001,766.104)	(2531999.998,2103999.998,859.710)	[52, 2440]	[0.312, 14.64]	[0, 0]	[0, 1]	[0, 1]	[0, 0]	0	995158	0	955058
2531_2105.las	(2530000.000,2104000.000,742.623)	(2531999.998,2105999.999,845.369)	[-2, 2440]	[-0.012, 14.64]	[0, 0]	[0, 1]	[0, 1]	[0, 0]	0	972824	0	1053805
2531_2107.las	(2530000.001,2106000.000,742.338)	(2531999.998,2107999.999,807.889)	[-45, 2437]	[-0.27, 14.622]	[0, 0]	[0, 1]	[0, 1]	[0, 0]	0	994559	0	1033406
2531_2109.las	(2530000.002,2108000.000,748.922)	(2531999.999,2109999.999,862.899)	[-77, 2437]	[-0.462, 14.622]	[0, 0]	[0, 1]	[0, 1]	[0, 0]	0	995038	0	1057210
2531_2111.las	(2530000.000,2110000.000,770.786)	(2531999.996,2111999.999,877.052)	[-127, 2451]	[-0.762, 14.706]	[0, 0]	[0, 1]	[0, 1]	[0, 0]	0	1001154	0	1072905
2531_2113.las	(2530000.000,2112000.000,804.060)	(2531999.996,2113999.999,944.654)	[-188, 2468]	[-1.128, 14.808]	[0, 0]	[0, 1]	[0, 1]	[0, 0]	0	996617	0	1081468
2531_2115.las	(2530000.000,2114000.000,775.002)	(2531999.999,2115999.998,924.326)	[-221, 2465]	[-1.326, 14.79]	[0, 0]	[0, 1]	[0, 1]	[0, 0]	0	994747	0	1113554
2531_2117.las	(2530000.000,2116000.000,773.794)	(2531999.999,2117999.997,864.047)	[-244, 2436]	[-1.464, 14.616]	[0, 0]	[0, 1]	[0, 1]	[0, 0]	0	1000763	0	996494
2531_2119.las	(2530000.000,2118000.000,803.204)	(2531999.999,2119999.999,903.975)	[-270, 2438]	[-1.62, 14.628]	[0, 0]	[0, 1]	[0, 1]	[0, 0]	0	999871	0	983346
2531_2121.las	(2530000.001,2120000.000,779.953)	(2531999.999,2121999.999,936.865)	[-331, 2458]	[-1.986, 14.748]	[0, 0]	[0, 1]	[0, 1]	[0, 0]	0	997044	0	1047158
2531_2123.las	(2530000.001,2122000.000,778.358)	(2531999.999,2123999.999,902.692)	[-342, 2470]	[-2.052, 14.82]	[0, 0]	[0, 1]	[0, 1]	[0, 0]	0	995648	0	1064066
2531_2125.las	(2530000.000,2124000.000,750.294)	(2531999.998,2125999.999,946.527)	[-359, 2471]	[-2.154, 14.826]	[0, 0]	[0, 1]	[0, 1]	[0, 0]	0	973230	0	1065275
2531_2127.las	(2530000.001,2126000.000,675.012)	(2531999.999,2127999.998,884.706)	[-396, 2449]	[-2.376, 14.694]	[0, 0]	[0, 1]	[0, 1]	[0, 0]	0	985781	0	1052305
2533_2017.las	(2532000.000,2016000.002,799.943)	(2533999.999,2017999.999,899.250)	[-2512, 2473]	[-15.072, 14.838]	[0, 0]	[0, 1]	[0, 1]	[0, 0]	0	991632	0	641202
2533_2019.las	(2532000.000,2018000.002,812.456)	(2533999.999,2019999.999,896.347)	[-2523, 2471]	[-15.138, 14.826]	[0, 0]	[0, 1]	[0, 1]	[0, 0]	0	1001451	0	606856
2533_2021.las	(2532000.000,2020000.003,839.828)	(2533999.999,2021999.999,886.934)	[-2523, 2477]	[-15.138, 14.862]	[0, 0]	[0, 1]	[0, 1]	[0, 0]	0	1008817	0	597419
2533_2023.las	(2532000.000,2022000.000,847.607)	(2533999.999,2023999.999,935.369)	[-2525, 2489]	[-15.15, 14.934]	[0, 0]	[0, 1]	[0, 1]	[0, 0]	0	993000	0	646626
2533_2025.las	(2532000.000,2024000.001,843.417)	(2533999.999,2025999.999,1017.885)	[-2533, 2487]	[-15.198, 14.922]	[0, 0]	[0, 1]	[0, 1]	[0, 0]	0	1003597	0	585843
2533_2027.las	(2532000.000,2026000.000,857.485)	(2533999.997,2027999.998,980.215)	[-2544, 2489]	[-15.264, 14.934]	[0, 0]	[0, 1]	[0, 1]	[0, 0]	0	1003732	0	595031

DPH-1.3 Report on ASPRS LAS File Format (Tiled Data) - Informational - continued

File	(Xmin, Ymin, Zmin)	(Xmax, Ymax, Zmax)	Extended Scan Angle	Scan Angle Rank	Scanner Channel	Scan Direction	Edge of Flight Line	User Data	Counts for Synthetic	Key-points	Withheld	Overlap
2533_2029.las	(2532000.000,2028000.001,691.423)	(2533999.998,2029999.999,1019.138)	[-2559, 2487]	[-15.354, 14.922]	[0, 0]	[0, 1]	[0, 1]	[0, 0]	0	1003649	0	562541
2533_2031.las	(2532000.000,2030000.000,877.341)	(2533999.999,2031999.998,1019.785)	[-2581, 2487]	[-15.486, 14.922]	[0, 0]	[0, 1]	[0, 1]	[0, 0]	0	1012075	0	524225
2533_2033.las	(2532000.000,2032000.000,859.368)	(2533999.999,2033999.999,1423.304)	[-2581, 1552]	[-15.486, 9.312]	[0, 0]	[0, 1]	[0, 1]	[0, 0]	0	994345	0	509243
2533_2035.las	(2532000.000,2034000.003,855.100)	(2533999.998,2035999.998,1050.995)	[-2576, 1516]	[-15.456, 9.096]	[0, 0]	[0, 1]	[0, 1]	[0, 0]	0	1003065	0	516512
2533_2037.las	(2532000.003,2036000.003,869.503)	(2533999.999,2037999.999,952.206)	[-2559, 1488]	[-15.354, 8.928]	[0, 0]	[0, 1]	[0, 1]	[0, 0]	0	1011379	0	554382
2533_2039.las	(2532000.002,2038000.000,862.928)	(2533999.999,2039999.998,961.468)	[-2556, 1451]	[-15.336, 8.706]	[0, 0]	[0, 1]	[0, 1]	[0, 0]	0	1002101	0	564375
2533_2041.las	(2532000.000,2040000.000,859.309)	(2533999.999,2041999.999,939.362)	[-2558, 1388]	[-15.348, 8.328]	[0, 0]	[0, 1]	[0, 1]	[0, 0]	0	1003232	0	571591
2533_2043.las	(2532000.000,2042000.000,866.553)	(2533999.999,2043999.999,942.016)	[-2549, 1319]	[-15.294, 7.914]	[0, 0]	[0, 1]	[0, 1]	[0, 0]	0	1000610	0	648372
2533_2045.las	(2532000.000,2044000.002,823.765)	(2533999.999,2045999.995,955.448)	[-2542, 1283]	[-15.252, 7.698]	[0, 0]	[0, 1]	[0, 1]	[0, 0]	0	999318	0	668588
2533_2047.las	(2532000.000,2046000.000,792.846)	(2533999.999,2047999.998,1442.894)	[-2550, 1267]	[-15.3, 7.602]	[0, 0]	[0, 1]	[0, 1]	[0, 0]	0	1000462	0	680436
2533_2049.las	(2532000.000,2048000.000,784.723)	(2533999.999,2049999.999,894.598)	[-2539, 1202]	[-15.234, 7.212]	[0, 0]	[0, 1]	[0, 1]	[0, 0]	0	993033	0	700348
2533_2051.las	(2532000.000,2050000.000,788.368)	(2533999.999,2051999.999,918.122)	[-2541, 1127]	[-15.246, 6.762]	[0, 0]	[0, 1]	[0, 1]	[0, 0]	0	951723	0	842470
2533_2053.las	(2532000.000,2052000.000,811.934)	(2533999.999,2053999.998,899.309)	[-2533, 1067]	[-15.198, 6.402]	[0, 0]	[0, 1]	[0, 1]	[0, 0]	0	996370	0	776824
2533_2055.las	(2532000.002,2054000.000,774.920)	(2533999.999,2055999.999,896.330)	[-2525, 1058]	[-15.15, 6.348]	[0, 0]	[0, 1]	[0, 1]	[0, 0]	0	937137	0	798314
2533_2057.las	(2532000.000,2056000.001,242.014)	(2533999.999,2057999.998,883.745)	[-2524, 1038]	[-15.144, 6.228]	[0, 0]	[0, 1]	[0, 1]	[0, 0]	0	947354	0	780449
2533_2059.las	(2532000.001,2058000.000,772.039)	(2533999.999,2059999.998,957.268)	[-2521, 1021]	[-15.126, 6.126]	[0, 0]	[0, 1]	[0, 1]	[0, 0]	0	899179	0	908085
2533_2061.las	(2532000.002,2060000.000,775.231)	(2533999.999,2061999.999,891.442)	[-2522, 940]	[-15.132, 5.64]	[0, 0]	[0, 1]	[0, 1]	[0, 0]	0	986233	0	1051053
2533_2063.las	(2532000.000,2062000.000,303.776)	(2533999.998,2063999.999,867.059)	[-2512, 858]	[-15.072, 5.148]	[0, 0]	[0, 1]	[0, 1]	[0, 0]	0	996097	0	1049763
2533_2065.las	(2532000.000,2064000.002,745.441)	(2533999.999,2065999.999,824.172)	[-2506, 870]	[-15.036, 5.22]	[0, 0]	[0, 1]	[0, 1]	[0, 0]	0	1001086	0	1122137
2533_2067.las	(2532000.000,2066000.000,736.554)	(2533999.999,2067999.999,857.485)	[-2510, 832]	[-15.06, 4.992]	[0, 0]	[0, 1]	[0, 1]	[0, 0]	0	970172	0	1130737
2533_2069.las	(2532000.001,2068000.000,718.322)	(2533999.999,2069999.999,1023.732)	[-2502, 760]	[-15.012, 4.56]	[0, 0]	[0, 1]	[0, 1]	[0, 0]	0	979378	0	1078784
2533_2071.las	(2532000.000,2070000.001,153.947)	(2533999.997,2071999.998,811.836)	[-2504, 725]	[-15.024, 4.35]	[0, 0]	[0, 1]	[0, 1]	[0, 0]	0	886841	0	1062091
2533_2073.las	(2532000.001,2072000.001,467.499)	(2533999.998,2073999.999,824.047)	[-2492, 639]	[-14.952, 3.834]	[0, 0]	[0, 1]	[0, 1]	[0, 0]	0	874341	0	922900
2533_2075.las	(2532000.003,2074000.002,723.732)	(2533999.998,2075999.998,961.560)	[-2500, 632]	[-15, 3.792]	[0, 0]	[0, 1]	[0, 1]	[0, 0]	0	821643	0	1029729
2533_2077.las	(2532000.000,2076000.000,723.903)	(2533999.996,2077999.999,828.509)	[-2492, 659]	[-14.952, 3.954]	[0, 0]	[0, 1]	[0, 1]	[0, 0]	0	662019	0	666972
2533_2079.las	(2532000.002,2078000.005,710.770)	(2533999.999,2079999.999,810.504)	[-2491, 666]	[-14.946, 3.996]	[0, 0]	[0, 1]	[0, 1]	[0, 0]	0	963904	0	1040292
2533_2081.las	(2532000.002,2080000.000,729.405)	(2533999.997,2081999.999,878.965)	[-2507, 629]	[-15.042, 3.774]	[0, 0]	[0, 1]	[0, 1]	[0, 0]	0	946577	0	1122589
2533_2083.las	(2532000.001,2082000.001,780.507)	(2533999.999,2083999.998,904.247)	[-2524, 551]	[-15.144, 3.306]	[0, 0]	[0, 1]	[0, 1]	[0, 0]	0	995741	0	1120721
2533_2085.las	(2532000.001,2084000.000,386.489)	(2533999.999,2085999.998,893.584)	[-2524, 440]	[-15.144, 2.64]	[0, 0]	[0, 1]	[0, 1]	[0, 0]	0	992811	0	1067559
2533_2087.las	(2532000.001,2086000.000,784.168)	(2533999.999,2087999.997,909.860)	[-2530, 410]	[-15.18, 2.46]	[0, 0]	[0, 1]	[0, 1]	[0, 0]	0	992571	0	1031631
2533_2089.las	(2532000.001,2088000.000,782.777)	(2533999.998,2089999.999,928.496)	[-2524, 403]	[-15.144, 2.418]	[0, 0]	[0, 1]	[0, 1]	[0, 0]	0	998227	0	1071509
2533_2091.las	(2532000.000,2090000.000,785.596)	(2533999.999,2091999.999,947.875)	[-2507, 340]	[-15.042, 2.04]	[0, 0]	[0, 1]	[0, 1]	[0, 0]	0	964625	0	1084092
2533_2093.las	(2532000.004,2092000.000,823.866)	(2533999.999,2093999.999,967.003)	[-2524, 279]	[-15.144, 1.674]	[0, 0]	[0, 1]	[0, 1]	[0, 0]	0	995470	0	1211102
2533_2095.las	(2532000.001,2094000.000,828.056)	(2533999.998,2095999.999,973.226)	[-2533, 255]	[-15.198, 1.53]	[0, 0]	[0, 1]	[0, 1]	[0, 0]	0	1000102	0	1081113
2533_2097.las	(2532000.002,2096000.000,810.054)	(2533999.999,2097999.999,966.990)	[-2526, 225]	[-15.156, 1.35]	[0, 0]	[0, 1]	[0, 1]	[0, 0]	0	992101	0	1130626
2533_2099.las	(2532000.000,2098000.005,817.049)	(2533999.998,2099999.998,961.848)	[-2524, 198]	[-15.144, 1.188]	[0, 0]	[0, 1]	[0, 1]	[0, 0]	0	995149	0	1043405
2533_2101.las	(2532000.000,2100000.001,781.596)	(2533999.996,2101999.999,926.189)	[-2521, 154]	[-15.126, 0.924]	[0, 0]	[0, 1]	[0, 1]	[0, 0]	0	999375	0	997312
2533_2103.las	(2532000.001,2102000.000,700.304)	(2533999.999,2103999.999,857.351)	[-2506, 115]	[-15.036, 0.69]	[0, 0]	[0, 1]	[0, 1]	[0, 0]	0	994651	0	1062034
2533_2105.las	(2532000.000,2104000.000,743.719)	(2533999.998,2105999.998,794.861)	[-2491, 51]	[-14.946, 0.306]	[0, 0]	[0, 1]	[0, 1]	[0, 0]	0	998887	0	1061666
2533_2107.las	(2532000.001,2106000.001,741.383)	(2533999.999,2107999.998,831.734)	[-2494, -3]	[-14.964, -0.018]	[0, 0]	[0, 1]	[0, 1]	[0, 0]	0	972927	0	1054077
2533_2109.las	(2532000.001,2108000.000,742.663)	(2533999.999,2109999.999,854.670)	[-2510, -46]	[-15.06, -0.276]	[0, 0]	[0, 1]	[0, 1]	[0, 0]	0	993480	0	1047190
2533_2111.las	(2532000.001,2110000.000,779.470)	(2533999.998,2111999.998,908.784)	[-2507, -77]	[-15.042, -0.462]	[0, 0]	[0, 1]	[0, 1]	[0, 0]	0	998288	0	1053952
2533_2113.las	(2532000.000,2112000.001,768.417)	(2533999.999,2113999.999,926.101)	[-2507, -128]	[-15.042, -0.768]	[0, 0]	[0, 1]	[0, 1]	[0, 0]	0	996266	0	1074111
2533_2115.las	(2532000.000,2114000.000,762.298)	(2533999.999,2115999.999,847.026)	[-2491, -189]	[-14.946, -1.134]	[0, 0]	[0, 1]	[0, 1]	[0, 0]	0	1000763	0	1095653
2533_2117.las	(2532000.000,2116000.000,767.036)	(2533999.998,2117999.999,932.426)	[-2505, -221]	[-15.03, -1.326]	[0, 0]	[0, 1]	[0, 1]	[0, 0]	0	992120	0	1005928
2533_2119.las	(2532000.000,2118000.000,759.785)	(2533999.997,2119999.998,924.286)	[-2508, -245]	[-15.048, -1.47]	[0, 0]	[0, 1]	[0, 1]	[0, 0]	0	992155	0	1014098
2533_2121.las	(2532000.001,2120000.000,747.590)	(2533999.997,2121999.999,815.244)	[-2507, -270]	[-15.042, -1.62]	[0, 0]	[0, 1]	[0, 1]	[0, 0]	0	995894	0	1072533
2533_2123.las	(2532000.000,2122000.000,558.457)	(2533999.999,2123999.998,961.333)	[-2515, -226]	[-15.09, -1.356]	[0, 0]	[0, 1]	[0, 1]	[0, 0]	0	995966	0	1119956
2533_2125.las	(2532000.003,2124000.000,738.076)	(2533999.999,2125999.998,901.412)	[-2507, -165]	[-15.042, -0.99]	[0, 0]	[0, 1]	[0, 1]	[0, 0]	0	995045	0	1118620

DPH-1.3 Report on ASPRS LAS File Format (Tiled Data) - Informational - continued

File	(Xmin, Ymin, Zmin)	(Xmax, Ymax, Zmax)	Extended Scan Angle	Scan Angle Rank	Scanner Channel	Scan Direction	Edge of Flight Line	User Data	Counts for Synthetic	Key-points	Withheld	Overlap
2533_2127.las	(2532000.000,2126000.000,737.548)	(2533999.999,2127999.998,789.185)	[-2507, -125]	[-15.042, -0.75]	[0, 0]	[0, 1]	[0, 1]	[0, 0]	0	999180	0	1086073
2535_2017.las	(2534000.000,2016000.000,777.311)	(2535999.999,2017999.999,894.437)	[-2493, 1112]	[-14.958, 6.672]	[0, 0]	[0, 1]	[0, 1]	[0, 0]	0	991971	0	769430
2535_2019.las	(2534000.001,2018000.001,789.296)	(2535999.999,2019999.999,910.257)	[-2508, 1152]	[-15.048, 6.912]	[0, 0]	[0, 1]	[0, 1]	[0, 0]	0	977084	0	733966
2535_2021.las	(2534000.001,2020000.003,801.816)	(2535999.998,2021999.998,898.115)	[-2501, 1222]	[-15.006, 7.332]	[0, 0]	[0, 1]	[0, 1]	[0, 0]	0	997603	0	724613
2535_2023.las	(2534000.000,2022000.000,813.086)	(2535999.999,2023999.999,921.360)	[-2526, 1260]	[-15.156, 7.56]	[0, 0]	[0, 1]	[0, 1]	[0, 0]	0	990624	0	663015
2535_2025.las	(2534000.000,2024000.000,809.897)	(2535999.998,2025999.999,955.379)	[-2527, 1303]	[-15.162, 7.818]	[0, 0]	[0, 1]	[0, 1]	[0, 0]	0	999181	0	638774
2535_2027.las	(2534000.000,2026000.000,847.931)	(2535999.997,2027999.997,1031.510)	[-2524, 1335]	[-15.144, 8.01]	[0, 0]	[0, 1]	[0, 1]	[0, 0]	0	1002350	0	642547
2535_2029.las	(2534000.000,2028000.001,852.780)	(2535999.998,2029999.999,996.356)	[-2524, 1382]	[-15.144, 8.292]	[0, 0]	[0, 1]	[0, 1]	[0, 0]	0	995243	0	619411
2535_2031.las	(2534000.000,2030000.000,891.153)	(2535999.999,2031999.999,1022.580)	[-2537, 1421]	[-15.222, 8.526]	[0, 0]	[0, 1]	[0, 1]	[0, 0]	0	1009623	0	609543
2535_2033.las	(2534000.000,2032000.000,884.024)	(2535999.999,2033999.999,999.703)	[-2523, 1456]	[-15.138, 8.736]	[0, 0]	[0, 1]	[0, 1]	[0, 0]	0	1010505	0	587352
2535_2035.las	(2534000.000,2034000.000,874.149)	(2535999.999,2035999.999,962.918)	[-2537, 1470]	[-15.222, 8.82]	[0, 0]	[0, 1]	[0, 1]	[0, 0]	0	1009051	0	553966
2535_2037.las	(2534000.001,2036000.002,882.360)	(2535999.999,2037999.998,965.113)	[-2545, 2488]	[-15.27, 14.928]	[0, 0]	[0, 1]	[0, 1]	[0, 0]	0	1005462	0	514222
2535_2039.las	(2534000.000,2038000.000,870.704)	(2535999.999,2039999.999,970.179)	[-2541, 2488]	[-15.246, 14.928]	[0, 0]	[0, 1]	[0, 1]	[0, 0]	0	1011477	0	543035
2535_2041.las	(2534000.002,2040000.001,838.328)	(2535999.999,2041999.999,897.967)	[-2524, 2487]	[-15.144, 14.922]	[0, 0]	[0, 1]	[0, 1]	[0, 0]	0	1015421	0	522538
2535_2043.las	(2534000.000,2042000.001,834.719)	(2535999.999,2043999.999,939.916)	[-2540, 2468]	[-15.24, 14.808]	[0, 0]	[0, 1]	[0, 1]	[0, 0]	0	994128	0	483758
2535_2045.las	(2534000.001,2044000.000,818.798)	(2535999.999,2045999.999,938.850)	[-2545, 2474]	[-15.27, 14.844]	[0, 0]	[0, 1]	[0, 1]	[0, 0]	0	1008116	0	653624
2535_2047.las	(2534000.001,2046000.000,812.141)	(2535999.999,2047999.999,924.608)	[-2533, 2477]	[-15.198, 14.862]	[0, 0]	[0, 1]	[0, 1]	[0, 0]	0	1006315	0	764413
2535_2049.las	(2534000.000,2048000.000,817.275)	(2535999.998,2049999.999,903.879)	[-2528, 2454]	[-15.168, 14.724]	[0, 0]	[0, 1]	[0, 1]	[0, 0]	0	1019152	0	706331
2535_2051.las	(2534000.000,2050000.000,793.729)	(2535999.999,2051999.998,902.065)	[-2519, 2470]	[-15.114, 14.82]	[0, 0]	[0, 1]	[0, 1]	[0, 0]	0	761123	0	790301
2535_2053.las	(2534000.000,2052000.000,770.924)	(2535999.999,2053999.999,869.637)	[-2530, 2471]	[-15.18, 14.826]	[0, 0]	[0, 1]	[0, 1]	[0, 0]	0	967960	0	579233
2535_2055.las	(2534000.000,2054000.000,769.880)	(2535999.999,2055999.999,856.727)	[-2527, 2479]	[-15.162, 14.874]	[0, 0]	[0, 1]	[0, 1]	[0, 0]	0	699665	0	577758
2535_2057.las	(2534000.000,2056000.000,769.769)	(2535999.999,2057999.999,843.555)	[-2524, 2471]	[-15.144, 14.826]	[0, 0]	[0, 1]	[0, 1]	[0, 0]	0	531477	0	709923
2535_2059.las	(2534000.000,2058000.000,753.115)	(2535999.999,2059999.999,925.165)	[-2526, 2457]	[-15.156, 14.742]	[0, 0]	[0, 1]	[0, 1]	[0, 0]	0	639037	0	719594
2535_2061.las	(2534000.000,2060000.000,333.208)	(2535999.999,2061999.998,859.227)	[-2507, 2436]	[-15.042, 14.616]	[0, 0]	[0, 1]	[0, 1]	[0, 0]	0	984955	0	583080
2535_2063.las	(2534000.000,2062000.001,745.133)	(2535999.999,2063999.999,844.178)	[-1443, 2454]	[-8.658, 14.724]	[0, 0]	[0, 1]	[0, 1]	[0, 0]	0	987251	0	511584
2535_2065.las	(2534000.000,2064000.000,535.192)	(2535999.999,2065999.999,884.654)	[-1387, 2438]	[-8.322, 14.628]	[0, 0]	[0, 1]	[0, 1]	[0, 0]	0	982186	0	564325
2535_2067.las	(2534000.001,2066000.001,735.940)	(2535999.999,2067999.999,832.843)	[-1364, 2454]	[-8.184, 14.724]	[0, 0]	[0, 1]	[0, 1]	[0, 0]	0	990124	0	612181
2535_2069.las	(2534000.000,2068000.000,733.289)	(2535999.997,2069999.999,850.920)	[-1364, 2454]	[-8.184, 14.724]	[0, 0]	[0, 1]	[0, 1]	[0, 0]	0	958442	0	636825
2535_2071.las	(2534000.000,2070000.000,730.100)	(2535999.999,2071999.999,851.580)	[-1279, 2438]	[-7.674, 14.628]	[0, 0]	[0, 1]	[0, 1]	[0, 0]	0	946752	0	634066
2535_2073.las	(2534000.000,2072000.001,726.527)	(2535999.999,2073999.997,829.493)	[-1244, 2440]	[-7.464, 14.64]	[0, 0]	[0, 1]	[0, 1]	[0, 0]	0	947893	0	647435
2535_2075.las	(2534000.000,2074000.001,724.962)	(2535999.999,2075999.999,825.428)	[-1241, 2437]	[-7.446, 14.622]	[0, 0]	[0, 1]	[0, 1]	[0, 0]	0	876939	0	642129
2535_2077.las	(2534000.000,2076000.000,723.621)	(2535999.999,2077999.999,828.033)	[-1241, 2440]	[-7.446, 14.64]	[0, 0]	[0, 1]	[0, 1]	[0, 0]	0	883295	0	703715
2535_2079.las	(2534000.001,2078000.000,353.533)	(2535999.999,2079999.999,826.977)	[-1201, 2437]	[-7.206, 14.622]	[0, 0]	[0, 1]	[0, 1]	[0, 0]	0	895095	0	717585
2535_2081.las	(2534000.001,2080000.000,727.341)	(2535999.999,2081999.999,967.993)	[-1125, 2448]	[-6.75, 14.688]	[0, 0]	[0, 1]	[0, 1]	[0, 0]	0	951229	0	770232
2535_2083.las	(2534000.000,2082000.000,757.400)	(2535999.999,2083999.999,913.135)	[-1078, 2455]	[-6.468, 14.73]	[0, 0]	[0, 1]	[0, 1]	[0, 0]	0	979850	0	853292
2535_2085.las	(2534000.002,2084000.000,794.782)	(2535999.999,2085999.999,936.763)	[-1031, 2477]	[-6.186, 14.862]	[0, 0]	[0, 1]	[0, 1]	[0, 0]	0	991161	0	967305
2535_2087.las	(2534000.001,2086000.001,807.679)	(2535999.999,2087999.999,944.263)	[-999, 2490]	[-5.994, 14.94]	[0, 0]	[0, 1]	[0, 1]	[0, 0]	0	993025	0	1023084
2535_2089.las	(2534000.004,2088000.002,715.159)	(2535999.999,2089999.999,927.656)	[-989, 2463]	[-5.934, 14.778]	[0, 0]	[0, 1]	[0, 1]	[0, 0]	0	991645	0	1107102
2535_2091.las	(2534000.001,2090000.000,775.149)	(2535999.999,2091999.999,929.490)	[-959, 2466]	[-5.754, 14.796]	[0, 0]	[0, 1]	[0, 1]	[0, 0]	0	993277	0	1133010
2535_2093.las	(2534000.006,2092000.001,808.328)	(2535999.998,2093999.999,950.464)	[-870, 2486]	[-5.22, 14.916]	[0, 0]	[0, 1]	[0, 1]	[0, 0]	0	992807	0	1082102
2535_2095.las	(2534000.000,2094000.000,852.190)	(2535999.999,2095999.999,981.212)	[-830, 2493]	[-4.98, 14.958]	[0, 0]	[0, 1]	[0, 1]	[0, 0]	0	981174	0	1021050
2535_2097.las	(2534000.001,2096000.000,828.843)	(2535999.999,2097999.999,947.065)	[-808, 2488]	[-4.848, 14.928]	[0, 0]	[0, 1]	[0, 1]	[0, 0]	0	995610	0	1083270
2535_2099.las	(2534000.000,2098000.000,794.040)	(2535999.999,2099999.999,944.467)	[-810, 2470]	[-4.86, 14.82]	[0, 0]	[0, 1]	[0, 1]	[0, 0]	0	988691	0	1059338
2535_2101.las	(2534000.000,2100000.000,776.721)	(2535999.998,2101999.999,916.576)	[-787, 2455]	[-4.722, 14.73]	[0, 0]	[0, 1]	[0, 1]	[0, 0]	0	993259	0	1038094
2535_2103.las	(2534000.003,2102000.000,744.825)	(2535999.999,2103999.999,832.128)	[-733, 2445]	[-4.398, 14.67]	[0, 0]	[0, 1]	[0, 1]	[0, 0]	0	986348	0	1076669
2535_2105.las	(2534000.000,2104000.000,741.773)	(2535999.998,2105999.999,836.826)	[-672, 2445]	[-4.032, 14.67]	[0, 0]	[0, 1]	[0, 1]	[0, 0]	0	990458	0	1029421
2535_2107.las	(2534000.000,2106000.000,739.611)	(2535999.999,2107999.998,878.607)	[-629, 2437]	[-3.774, 14.622]	[0, 0]	[0, 1]	[0, 1]	[0, 0]	0	977690	0	1041537
2535_2109.las	(2534000.000,2108000.000,743.604)	(2535999.999,2109999.999,888.614)	[-591, 2454]	[-3.546, 14.724]	[0, 0]	[0, 1]	[0, 1]	[0, 0]	0	994768	0	1067462
2535_2111.las	(2534000.002,2110000.000,621.095)	(2535999.999,2111999.999,886.130)	[-535, 2460]	[-3.21, 14.76]	[0, 0]	[0, 1]	[0, 1]	[0, 0]	0	1001361	0	1034431

DPH-1.3 Report on ASPRS LAS File Format (Tiled Data) - Informational - continued

File	(Xmin, Ymin, Zmin)	(Xmax, Ymax, Zmax)	Extended Scan Angle	Scan Angle Rank	Scanner Channel	Scan Direction	Edge of Flight Line	User Data	Counts for Synthetic	Key-points	Withheld	Overlap
2535_2113.las	(2534000.000,2112000.000,393.828)	(2535999.999,2113999.999,896.130)	[-450, 2439]	[-2.7, 14.634]	[0, 0]	[0, 1]	[0, 1]	[0, 0]	0	987342	0	1021246
2535_2115.las	(2534000.001,2114000.001,743.302)	(2535999.994,2115999.998,861.589)	[-431, 2434]	[-2.586, 14.604]	[0, 0]	[0, 1]	[0, 1]	[0, 0]	0	992068	0	1067219
2535_2117.las	(2534000.000,2116000.000,752.085)	(2535999.999,2117999.999,933.623)	[-447, 2448]	[-2.682, 14.688]	[0, 0]	[0, 1]	[0, 1]	[0, 0]	0	990340	0	1075792
2535_2119.las	(2534000.001,2118000.000,735.697)	(2535999.999,2119999.996,921.445)	[-434, 2455]	[-2.604, 14.73]	[0, 0]	[0, 1]	[0, 1]	[0, 0]	0	984361	0	1096574
2535_2121.las	(2534000.000,2120000.000,739.792)	(2535999.999,2121999.999,838.798)	[-368, 2443]	[-2.208, 14.658]	[0, 0]	[0, 1]	[0, 1]	[0, 0]	0	998065	0	1081544
2535_2123.las	(2534000.000,2122000.000,737.046)	(2535999.996,2123999.999,873.788)	[-285, 2437]	[-1.71, 14.622]	[0, 0]	[0, 1]	[0, 1]	[0, 0]	0	996685	0	1024698
2535_2125.las	(2534000.002,2124000.001,736.941)	(2535999.999,2125999.999,758.781)	[-225, 2435]	[-1.35, 14.61]	[0, 0]	[0, 1]	[0, 1]	[0, 0]	0	1000384	0	1020024
2535_2127.las	(2534000.002,2126000.002,737.042)	(2535999.999,2127999.999,758.460)	[-165, 2436]	[-0.99, 14.616]	[0, 0]	[0, 1]	[0, 1]	[0, 0]	0	992445	0	1002925
2537_2017.las	(2536000.000,2016000.002,792.010)	(2537999.999,2017999.997,928.000)	[-554, 2471]	[-3.324, 14.826]	[0, 0]	[0, 1]	[0, 1]	[0, 0]	0	991609	0	1048048
2537_2019.las	(2536000.000,2018000.001,391.600)	(2537999.999,2019999.999,952.140)	[-581, 2470]	[-3.486, 14.82]	[0, 0]	[0, 1]	[0, 1]	[0, 0]	0	980978	0	1075928
2537_2021.las	(2536000.001,2020000.000,801.829)	(2537999.998,2021999.999,933.830)	[-633, 2471]	[-3.798, 14.826]	[0, 0]	[0, 1]	[0, 1]	[0, 0]	0	985220	0	1020506
2537_2023.las	(2536000.002,2022000.000,826.530)	(2537999.999,2023999.999,920.497)	[-689, 2470]	[-4.134, 14.82]	[0, 0]	[0, 1]	[0, 1]	[0, 0]	0	988989	0	1078980
2537_2025.las	(2536000.000,2024000.000,840.159)	(2537999.999,2025999.999,939.680)	[-767, 2472]	[-4.602, 14.832]	[0, 0]	[0, 1]	[0, 1]	[0, 0]	0	986048	0	1055965
2537_2027.las	(2536000.001,2026000.000,854.782)	(2537999.999,2027999.997,930.418)	[-787, 2488]	[-4.722, 14.928]	[0, 0]	[0, 1]	[0, 1]	[0, 0]	0	993776	0	1029827
2537_2029.las	(2536000.003,2028000.002,498.703)	(2537999.999,2029999.999,976.241)	[-814, 2504]	[-4.884, 15.024]	[0, 0]	[0, 1]	[0, 1]	[0, 0]	0	988712	0	1028530
2537_2031.las	(2536000.000,2030000.001,890.084)	(2537999.998,2031999.998,1036.159)	[-837, 2505]	[-5.022, 15.03]	[0, 0]	[0, 1]	[0, 1]	[0, 0]	0	988564	0	1019166
2537_2033.las	(2536000.001,2032000.000,900.589)	(2537999.999,2033999.999,1007.232)	[-875, 2508]	[-5.25, 15.048]	[0, 0]	[0, 1]	[0, 1]	[0, 0]	0	994184	0	1029199
2537_2035.las	(2536000.001,2034000.000,718.962)	(2537999.999,2035999.999,994.647)	[-930, 2517]	[-5.58, 15.102]	[0, 0]	[0, 1]	[0, 1]	[0, 0]	0	990589	0	1027796
2537_2037.las	(2536000.001,2036000.000,865.822)	(2537999.999,2037999.996,1001.635)	[-998, 2516]	[-5.988, 15.096]	[0, 0]	[0, 1]	[0, 1]	[0, 0]	0	989148	0	1088597
2537_2039.las	(2536000.000,2038000.000,661.557)	(2537999.998,2039999.999,970.392)	[-1003, 2520]	[-6.018, 15.12]	[0, 0]	[0, 1]	[0, 1]	[0, 0]	0	980364	0	1022687
2537_2041.las	(2536000.000,2040000.001,745.520)	(2537999.998,2041999.999,979.161)	[-995, 2489]	[-5.97, 14.934]	[0, 0]	[0, 1]	[0, 1]	[0, 0]	0	991693	0	947257
2537_2043.las	(2536000.000,2042000.000,816.773)	(2537999.999,2043999.999,917.652)	[-1029, 2499]	[-6.174, 14.994]	[0, 0]	[0, 1]	[0, 1]	[0, 0]	0	987733	0	937522
2537_2045.las	(2536000.000,2044000.000,797.836)	(2537999.999,2045999.998,919.080)	[-1127, 2473]	[-6.762, 14.838]	[0, 0]	[0, 1]	[0, 1]	[0, 0]	0	992441	0	801997
2537_2047.las	(2536000.000,2046000.000,622.820)	(2537999.999,2047999.998,905.533)	[-1209, 2487]	[-7.254, 14.922]	[0, 0]	[0, 1]	[0, 1]	[0, 0]	0	975132	0	733434
2537_2049.las	(2536000.000,2048000.000,783.073)	(2537999.999,2049999.998,877.154)	[-1212, 2487]	[-7.272, 14.922]	[0, 0]	[0, 1]	[0, 1]	[0, 0]	0	991537	0	713736
2537_2051.las	(2536000.000,2050000.001,776.262)	(2537999.999,2051999.995,869.821)	[-1234, 2486]	[-7.404, 14.916]	[0, 0]	[0, 1]	[0, 1]	[0, 0]	0	975962	0	715908
2537_2053.las	(2536000.000,2052000.000,771.025)	(2537999.999,2053999.994,856.842)	[-1272, 2467]	[-7.632, 14.802]	[0, 0]	[0, 1]	[0, 1]	[0, 0]	0	935990	0	524423
2537_2055.las	(2536000.000,2054000.000,770.871)	(2537999.999,2055999.998,882.082)	[-1386, 2454]	[-8.316, 14.724]	[0, 0]	[0, 1]	[0, 1]	[0, 0]	0	967889	0	547010
2537_2057.las	(2536000.000,2056000.003,778.115)	(2537999.999,2057999.999,874.260)	[-1431, 2454]	[-8.586, 14.724]	[0, 0]	[0, 1]	[0, 1]	[0, 0]	0	968649	0	596283
2537_2059.las	(2536000.000,2058000.004,609.011)	(2537999.998,2059999.999,877.987)	[-1462, 2468]	[-8.772, 14.808]	[0, 0]	[0, 1]	[0, 1]	[0, 0]	0	964548	0	560983
2537_2061.las	(2536000.000,2060000.000,156.483)	(2537999.998,2061999.996,1390.233)	[-1441, 2456]	[-8.646, 14.736]	[0, 0]	[0, 1]	[0, 1]	[0, 0]	0	991287	0	515555
2537_2063.las	(2536000.001,2062000.003,747.256)	(2537999.998,2063999.999,828.095)	[-2510, 2451]	[-15.06, 14.706]	[0, 0]	[0, 1]	[0, 1]	[0, 0]	0	995411	0	486397
2537_2065.las	(2536000.000,2064000.000,292.404)	(2537999.999,2065999.999,844.004)	[-2510, 2450]	[-15.06, 14.7]	[0, 0]	[0, 1]	[0, 1]	[0, 0]	0	995968	0	552563
2537_2067.las	(2536000.000,2066000.000,757.459)	(2537999.999,2067999.999,870.776)	[-2508, 2454]	[-15.048, 14.724]	[0, 0]	[0, 1]	[0, 1]	[0, 0]	0	1010031	0	659041
2537_2069.las	(2536000.000,2068000.000,759.191)	(2537999.999,2069999.999,912.971)	[-2510, 2456]	[-15.06, 14.736]	[0, 0]	[0, 1]	[0, 1]	[0, 0]	0	993153	0	689809
2537_2071.las	(2536000.000,2070000.001,736.695)	(2537999.999,2071999.999,839.414)	[-2495, 2450]	[-14.97, 14.7]	[0, 0]	[0, 1]	[0, 1]	[0, 0]	0	1009981	0	606759
2537_2073.las	(2536000.000,2072000.002,733.046)	(2537999.999,2073999.997,789.552)	[-2491, 2438]	[-14.946, 14.628]	[0, 0]	[0, 1]	[0, 1]	[0, 0]	0	1006184	0	609012
2537_2075.las	(2536000.000,2074000.000,723.434)	(2537999.999,2075999.999,818.955)	[-2490, 2433]	[-14.94, 14.598]	[0, 0]	[0, 1]	[0, 1]	[0, 0]	0	958340	0	641332
2537_2077.las	(2536000.000,2076000.000,723.407)	(2537999.999,2077999.999,837.400)	[-2492, 2438]	[-14.952, 14.628]	[0, 0]	[0, 1]	[0, 1]	[0, 0]	0	886418	0	677083
2537_2079.las	(2536000.000,2078000.000,725.688)	(2537999.999,2079999.999,834.375)	[-2490, 2442]	[-14.94, 14.652]	[0, 0]	[0, 1]	[0, 1]	[0, 0]	0	926505	0	681493
2537_2081.las	(2536000.000,2080000.000,729.831)	(2537999.999,2081999.999,846.268)	[-2504, 2436]	[-15.024, 14.616]	[0, 0]	[0, 1]	[0, 1]	[0, 0]	0	950782	0	662147
2537_2083.las	(2536000.000,2082000.000,756.796)	(2537999.999,2083999.999,884.841)	[-2508, 2452]	[-15.048, 14.712]	[0, 0]	[0, 1]	[0, 1]	[0, 0]	0	1007769	0	610139
2537_2085.las	(2536000.000,2084000.001,768.742)	(2537999.999,2085999.998,901.271)	[-2521, 2453]	[-15.126, 14.718]	[0, 0]	[0, 1]	[0, 1]	[0, 0]	0	1008108	0	498256
2537_2087.las	(2536000.000,2086000.000,755.238)	(2537999.999,2087999.998,907.702)	[-2519, 2468]	[-15.114, 14.808]	[0, 0]	[0, 1]	[0, 1]	[0, 0]	0	1005945	0	509804
2537_2089.las	(2536000.000,2088000.000,748.335)	(2537999.999,2089999.999,868.141)	[-2507, 2467]	[-15.042, 14.802]	[0, 0]	[0, 1]	[0, 1]	[0, 0]	0	956935	0	627154
2537_2091.las	(2536000.000,2090000.000,778.112)	(2537999.999,2091999.999,904.427)	[-2521, 2455]	[-15.126, 14.73]	[0, 0]	[0, 1]	[0, 1]	[0, 0]	0	1005823	0	531924
2537_2093.las	(2536000.000,2092000.001,822.013)	(2537999.999,2093999.999,963.929)	[-2526, 1407]	[-15.156, 8.442]	[0, 0]	[0, 1]	[0, 1]	[0, 0]	0	983627	0	570427
2537_2095.las	(2536000.000,2094000.000,511.616)	(2537999.998,2095999.998,991.241)	[-2550, 1416]	[-15.3, 8.496]	[0, 0]	[0, 1]	[0, 1]	[0, 0]	0	970813	0	603536
2537_2097.las	(2536000.001,2096000.004,806.101)	(2537999.998,2097999.999,936.891)	[-2540, 1381]	[-15.24, 8.286]	[0, 0]	[0, 1]	[0, 1]	[0, 0]	0	1004392	0	587264

DPH-1.3 Report on ASPRS LAS File Format (Tiled Data) - Informational - continued

File	(Xmin, Ymin, Zmin)	(Xmax, Ymax, Zmax)	Extended Scan Angle	Scan Angle Rank	Scanner Channel	Scan Direction	Edge of Flight Line	User Data	Counts for Synthetic	Key-points	Withheld	Overlap
2537_2099.las	(2536000.000,2098000.001,775.438)	(2537999.999,2099999.997,912.324)	[-2521, 1318]	[-15.126, 7.908]	[0, 0]	[0, 1]	[0, 1]	[0, 0]	0	1000938	0	622843
2537_2101.las	(2536000.000,2100000.000,761.504)	(2537999.999,2101999.998,873.410)	[-2490, 1272]	[-14.94, 7.632]	[0, 0]	[0, 1]	[0, 1]	[0, 0]	0	999031	0	670035
2537_2103.las	(2536000.001,2102000.000,739.454)	(2537999.999,2103999.999,1014.489)	[-2491, 1232]	[-14.946, 7.392]	[0, 0]	[0, 1]	[0, 1]	[0, 0]	0	992049	0	691588
2537_2105.las	(2536000.001,2104000.000,738.637)	(2537999.998,2105999.998,804.405)	[-2491, 1189]	[-14.946, 7.134]	[0, 0]	[0, 1]	[0, 1]	[0, 0]	0	998311	0	686703
2537_2107.las	(2536000.002,2106000.001,357.217)	(2537999.999,2107999.999,830.737)	[-2473, 1151]	[-14.838, 6.906]	[0, 0]	[0, 1]	[0, 1]	[0, 0]	0	949589	0	805885
2537_2109.las	(2536000.000,2108000.000,736.613)	(2537999.999,2109999.999,878.023)	[-2490, 1094]	[-14.94, 6.564]	[0, 0]	[0, 1]	[0, 1]	[0, 0]	0	995152	0	841850
2537_2111.las	(2536000.002,2110000.000,735.953)	(2537999.999,2111999.999,851.271)	[-2493, 1028]	[-14.958, 6.168]	[0, 0]	[0, 1]	[0, 1]	[0, 0]	0	1001459	0	835247
2537_2113.las	(2536000.000,2112000.000,734.264)	(2537999.999,2113999.999,846.882)	[-2489, 996]	[-14.934, 5.976]	[0, 0]	[0, 1]	[0, 1]	[0, 0]	0	998224	0	841427
2537_2115.las	(2536000.000,2114000.000,734.595)	(2537999.999,2115999.999,850.960)	[-2490, 958]	[-14.94, 5.748]	[0, 0]	[0, 1]	[0, 1]	[0, 0]	0	976332	0	950725
2537_2117.las	(2536000.000,2116000.000,734.634)	(2537999.999,2117999.999,835.467)	[-2492, 928]	[-14.952, 5.568]	[0, 0]	[0, 1]	[0, 1]	[0, 0]	0	996952	0	965154
2537_2119.las	(2536000.001,2118000.000,734.520)	(2537999.999,2119999.999,800.819)	[-2489, 876]	[-14.934, 5.256]	[0, 0]	[0, 1]	[0, 1]	[0, 0]	0	1000197	0	1078328
2537_2121.las	(2536000.000,2120000.001,736.130)	(2537999.999,2121999.998,838.296)	[-2491, 830]	[-14.946, 4.98]	[0, 0]	[0, 1]	[0, 1]	[0, 0]	0	1001831	0	1106395
2537_2123.las	(2536000.000,2122000.000,731.711)	(2537999.997,2123999.998,803.873)	[-2491, 776]	[-14.946, 4.656]	[0, 0]	[0, 1]	[0, 1]	[0, 0]	0	998143	0	1079553
2537_2125.las	(2536000.000,2124000.000,736.744)	(2537999.999,2125999.999,777.187)	[-2492, 751]	[-14.952, 4.506]	[0, 0]	[0, 1]	[0, 1]	[0, 0]	0	988354	0	1067329
2537_2127.las	(2536000.004,2126000.000,736.921)	(2537999.999,2127999.999,833.161)	[-2490, 724]	[-14.94, 4.344]	[0, 0]	[0, 1]	[0, 1]	[0, 0]	0	988187	0	1089705
2539_2017.las	(2538000.001,2016000.000,823.939)	(2539999.999,2017999.999,920.307)	[-2543, -72]	[-15.258, -0.432]	[0, 0]	[0, 1]	[0, 1]	[0, 0]	0	976856	0	1034495
2539_2019.las	(2538000.001,2018000.000,835.937)	(2539999.999,2019999.999,956.179)	[-2556, -28]	[-15.336, -0.168]	[0, 0]	[0, 1]	[0, 1]	[0, 0]	0	995027	0	1033281
2539_2021.las	(2538000.000,2020000.000,832.488)	(2539999.997,2021999.999,945.973)	[-2542, 67]	[-15.252, 0.402]	[0, 0]	[0, 1]	[0, 1]	[0, 0]	0	984415	0	1069574
2539_2023.las	(2538000.000,2022000.000,854.552)	(2539999.999,2023999.998,953.561)	[-2542, 134]	[-15.252, 0.804]	[0, 0]	[0, 1]	[0, 1]	[0, 0]	0	989141	0	1079174
2539_2025.las	(2538000.001,2024000.000,855.983)	(2539999.994,2025999.999,924.401)	[-2535, 178]	[-15.21, 1.068]	[0, 0]	[0, 1]	[0, 1]	[0, 0]	0	997613	0	1082836
2539_2027.las	(2538000.000,2026000.000,878.696)	(2539999.999,2027999.999,969.421)	[-2541, 217]	[-15.246, 1.302]	[0, 0]	[0, 1]	[0, 1]	[0, 0]	0	991490	0	1087825
2539_2029.las	(2538000.000,2028000.001,866.088)	(2539999.998,2029999.999,945.434)	[-2542, 250]	[-15.252, 1.5]	[0, 0]	[0, 1]	[0, 1]	[0, 0]	0	994628	0	1090444
2539_2031.las	(2538000.000,2030000.000,875.067)	(2539999.999,2031999.999,1028.541)	[-2572, 246]	[-15.432, 1.476]	[0, 0]	[0, 1]	[0, 1]	[0, 0]	0	984481	0	1070743
2539_2033.las	(2538000.001,2032000.000,610.566)	(2539999.999,2033999.999,992.580)	[-2572, 261]	[-15.432, 1.566]	[0, 0]	[0, 1]	[0, 1]	[0, 0]	0	978941	0	1080803
2539_2035.las	(2538000.001,2034000.000,896.944)	(2539999.998,2035999.997,979.946)	[-2576, 327]	[-15.456, 1.962]	[0, 0]	[0, 1]	[0, 1]	[0, 0]	0	993805	0	1078240
2539_2037.las	(2538000.001,2036000.000,865.635)	(2539999.999,2037999.998,927.652)	[-2575, 401]	[-15.45, 2.406]	[0, 0]	[0, 1]	[0, 1]	[0, 0]	0	998927	0	1055363
2539_2039.las	(2538000.001,2038000.000,609.687)	(2539999.999,2039999.999,1029.161)	[-2563, 439]	[-15.378, 2.634]	[0, 0]	[0, 1]	[0, 1]	[0, 0]	0	981129	0	1080827
2539_2041.las	(2538000.000,2040000.000,825.028)	(2539999.997,2041999.999,931.586)	[-2544, 452]	[-15.264, 2.712]	[0, 0]	[0, 1]	[0, 1]	[0, 0]	0	992270	0	1088901
2539_2043.las	(2538000.000,2042000.000,810.579)	(2539999.996,2043999.999,916.714)	[-2539, 453]	[-15.234, 2.718]	[0, 0]	[0, 1]	[0, 1]	[0, 0]	0	982370	0	1116498
2539_2045.las	(2538000.002,2044000.000,498.624)	(2539999.999,2045999.999,1006.612)	[-2526, 506]	[-15.156, 3.036]	[0, 0]	[0, 1]	[0, 1]	[0, 0]	0	976361	0	1121097
2539_2047.las	(2538000.000,2046000.003,463.355)	(2539999.999,2047999.999,1013.259)	[-2524, 573]	[-15.144, 3.438]	[0, 0]	[0, 1]	[0, 1]	[0, 0]	0	986079	0	1059628
2539_2049.las	(2538000.000,2048000.000,782.223)	(2539999.999,2049999.999,913.056)	[-2525, 601]	[-15.15, 3.606]	[0, 0]	[0, 1]	[0, 1]	[0, 0]	0	978340	0	1068243
2539_2051.las	(2538000.001,2050000.002,780.720)	(2539999.997,2051999.998,910.372)	[-2525, 660]	[-15.15, 3.96]	[0, 0]	[0, 1]	[0, 1]	[0, 0]	0	977946	0	1094570
2539_2053.las	(2538000.002,2052000.002,654.933)	(2539999.998,2053999.999,928.640)	[-2541, 692]	[-15.246, 4.152]	[0, 0]	[0, 1]	[0, 1]	[0, 0]	0	989035	0	1071559
2539_2055.las	(2538000.002,2054000.002,269.537)	(2539999.998,2055999.999,890.940)	[-2545, 758]	[-15.27, 4.548]	[0, 0]	[0, 1]	[0, 1]	[0, 0]	0	993950	0	1007515
2539_2057.las	(2538000.001,2056000.002,797.498)	(2539999.999,2057999.998,916.228)	[-2531, 828]	[-15.186, 4.968]	[0, 0]	[0, 1]	[0, 1]	[0, 0]	0	990056	0	1064782
2539_2059.las	(2538000.000,2058000.000,782.059)	(2539999.998,2059999.999,889.496)	[-2529, 831]	[-15.174, 4.986]	[0, 0]	[0, 1]	[0, 1]	[0, 0]	0	990429	0	1123916
2539_2061.las	(2538000.000,2060000.000,156.752)	(2539999.998,2061999.999,857.469)	[-2512, 845]	[-15.072, 5.07]	[0, 0]	[0, 1]	[0, 1]	[0, 0]	0	981805	0	1058703
2539_2063.las	(2538000.002,2062000.000,756.422)	(2539999.995,2063999.999,868.676)	[-2509, 901]	[-15.054, 5.406]	[0, 0]	[0, 1]	[0, 1]	[0, 0]	0	976129	0	1096106
2539_2065.las	(2538000.000,2064000.000,762.236)	(2539999.999,2065999.998,858.420)	[-2506, 967]	[-15.036, 5.802]	[0, 0]	[0, 1]	[0, 1]	[0, 0]	0	994399	0	1044167
2539_2067.las	(2538000.000,2066000.000,784.857)	(2539999.999,2067999.999,921.619)	[-2507, 1036]	[-15.042, 6.216]	[0, 0]	[0, 1]	[0, 1]	[0, 0]	0	997111	0	881719
2539_2069.las	(2538000.000,2068000.000,776.298)	(2539999.998,2069999.999,939.752)	[-2511, 1057]	[-15.066, 6.342]	[0, 0]	[0, 1]	[0, 1]	[0, 0]	0	993723	0	852620
2539_2071.las	(2538000.000,2070000.000,734.746)	(2539999.999,2071999.997,835.625)	[-2510, 1042]	[-15.06, 6.252]	[0, 0]	[0, 1]	[0, 1]	[0, 0]	0	1002795	0	832405
2539_2073.las	(2538000.000,2072000.002,727.407)	(2539999.999,2073999.998,811.928)	[-2490, 1051]	[-14.94, 6.306]	[0, 0]	[0, 1]	[0, 1]	[0, 0]	0	991197	0	850500
2539_2075.las	(2538000.000,2074000.000,723.128)	(2539999.999,2075999.995,834.677)	[-2493, 1107]	[-14.958, 6.642]	[0, 0]	[0, 1]	[0, 1]	[0, 0]	0	903384	0	742964
2539_2077.las	(2538000.000,2076000.001,722.896)	(2539999.998,2077999.999,830.435)	[-2490, 1161]	[-14.94, 6.966]	[0, 0]	[0, 1]	[0, 1]	[0, 0]	0	851072	0	781528
2539_2079.las	(2538000.000,2078000.000,722.836)	(2539999.996,2079999.998,833.716)	[-2493, 1207]	[-14.958, 7.242]	[0, 0]	[0, 1]	[0, 1]	[0, 0]	0	696942	0	671195
2539_2081.las	(2538000.000,2080000.002,729.247)	(2539999.999,2081999.999,891.107)	[-2512, 1240]	[-15.072, 7.44]	[0, 0]	[0, 1]	[0, 1]	[0, 0]	0	974443	0	701864
2539_2083.las	(2538000.000,2082000.000,517.804)	(2539999.998,2083999.999,891.776)	[-2527, 1273]	[-15.162, 7.638]	[0, 0]	[0, 1]	[0, 1]	[0, 0]	0	998422	0	693312

DPH-1.3 Report on ASPRS LAS File Format (Tiled Data) - Informational - continued

File	(Xmin, Ymin, Zmin)	(Xmax, Ymax, Zmax)	Extended Scan Angle	Scan Angle Rank	Scanner Channel	Scan Direction	Edge of Flight Line	User Data	Counts for Synthetic	Key-points	Withheld	Overlap
2539_2085.las	(2538000.001,2084000.000,704.169)	(2539999.999,2085999.999,859.398)	[-2542, 1332]	[-15.252, 7.992]	[0, 0]	[0, 1]	[0, 1]	[0, 0]	0	997752	0	623183
2539_2087.las	(2538000.000,2086000.002,704.244)	(2539999.999,2087999.999,854.562)	[-2541, 1376]	[-15.246, 8.256]	[0, 0]	[0, 1]	[0, 1]	[0, 0]	0	995725	0	587962
2539_2089.las	(2538000.000,2088000.000,745.868)	(2539999.997,2089999.999,894.545)	[-2507, 1462]	[-15.042, 8.772]	[0, 0]	[0, 1]	[0, 1]	[0, 0]	0	990725	0	628434
2539_2091.las	(2538000.000,2090000.000,784.802)	(2539999.997,2091999.999,914.352)	[-2526, 2470]	[-15.156, 14.82]	[0, 0]	[0, 1]	[0, 1]	[0, 0]	0	993184	0	587205
2539_2093.las	(2538000.000,2092000.000,788.253)	(2539999.999,2093999.999,952.216)	[-2547, 2487]	[-15.282, 14.922]	[0, 0]	[0, 1]	[0, 1]	[0, 0]	0	939432	0	569665
2539_2095.las	(2538000.000,2094000.000,841.658)	(2539999.999,2095999.999,1006.829)	[-2573, 2482]	[-15.438, 14.892]	[0, 0]	[0, 1]	[0, 1]	[0, 0]	0	983317	0	588910
2539_2097.las	(2538000.000,2096000.000,793.673)	(2539999.999,2097999.999,953.804)	[-2541, 2488]	[-15.246, 14.928]	[0, 0]	[0, 1]	[0, 1]	[0, 0]	0	986132	0	662603
2539_2099.las	(2538000.000,2098000.003,778.335)	(2539999.999,2099999.999,909.690)	[-2527, 2454]	[-15.162, 14.724]	[0, 0]	[0, 1]	[0, 1]	[0, 0]	0	995989	0	664939
2539_2101.las	(2538000.001,2100000.000,754.292)	(2539999.999,2101999.999,884.631)	[-2514, 2465]	[-15.084, 14.79]	[0, 0]	[0, 1]	[0, 1]	[0, 0]	0	999131	0	668518
2539_2103.las	(2538000.000,2102000.000,739.392)	(2539999.998,2103999.999,827.229)	[-2491, 2453]	[-14.946, 14.718]	[0, 0]	[0, 1]	[0, 1]	[0, 0]	0	1008939	0	701431
2539_2105.las	(2538000.000,2104000.000,735.665)	(2539999.998,2105999.999,828.401)	[-2504, 2438]	[-15.024, 14.628]	[0, 0]	[0, 1]	[0, 1]	[0, 0]	0	1005986	0	710427
2539_2107.las	(2538000.000,2106000.000,734.408)	(2539999.999,2107999.999,820.589)	[-2490, 2420]	[-14.94, 14.52]	[0, 0]	[0, 1]	[0, 1]	[0, 0]	0	990550	0	732753
2539_2109.las	(2538000.000,2108000.002,732.978)	(2539999.999,2109999.998,1109.912)	[-2507, 2425]	[-15.042, 14.55]	[0, 0]	[0, 1]	[0, 1]	[0, 0]	0	957434	0	748347
2539_2111.las	(2538000.000,2110000.001,733.204)	(2539999.999,2111999.999,828.072)	[-2490, 2413]	[-14.94, 14.478]	[0, 0]	[0, 1]	[0, 1]	[0, 0]	0	1005956	0	731860
2539_2113.las	(2538000.000,2112000.000,731.987)	(2539999.999,2113999.999,748.263)	[-2490, 2400]	[-14.94, 14.4]	[0, 0]	[0, 1]	[0, 1]	[0, 0]	0	1014646	0	707755
2539_2115.las	(2538000.000,2114000.000,734.214)	(2539999.999,2115999.999,817.882)	[-2490, 2386]	[-14.94, 14.316]	[0, 0]	[0, 1]	[0, 1]	[0, 0]	0	1007187	0	695258
2539_2117.las	(2538000.000,2116000.000,734.684)	(2539999.999,2117999.999,816.255)	[-2490, 2400]	[-14.94, 14.4]	[0, 0]	[0, 1]	[0, 1]	[0, 0]	0	1003488	0	658873
2539_2119.las	(2538000.000,2118000.000,733.001)	(2539999.999,2119999.998,831.429)	[-2489, 2408]	[-14.934, 14.448]	[0, 0]	[0, 1]	[0, 1]	[0, 0]	0	995933	0	616446
2539_2121.las	(2538000.000,2120000.000,733.375)	(2539999.999,2121999.999,822.961)	[-1354, 2404]	[-8.124, 14.424]	[0, 0]	[0, 1]	[0, 1]	[0, 0]	0	990683	0	633422
2539_2123.las	(2538000.000,2122000.001,734.615)	(2539999.999,2123999.999,835.605)	[-1285, 2404]	[-7.71, 14.424]	[0, 0]	[0, 1]	[0, 1]	[0, 0]	0	896915	0	711247
2539_2125.las	(2538000.000,2124000.002,735.763)	(2539999.998,2125999.999,867.219)	[-1300, 2436]	[-7.8, 14.616]	[0, 0]	[0, 1]	[0, 1]	[0, 0]	0	939347	0	625160
2539_2127.las	(2538000.001,2126000.000,737.006)	(2539999.999,2127999.998,837.846)	[-1300, 2422]	[-7.8, 14.532]	[0, 0]	[0, 1]	[0, 1]	[0, 0]	0	912963	0	667720
2541_2017.las	(2540000.000,2016000.000,791.859)	(2541999.999,2017999.999,934.998)	[-109, 2490]	[-0.654, 14.94]	[0, 0]	[0, 1]	[0, 1]	[0, 0]	0	995841	0	1143741
2541_2019.las	(2540000.002,2018000.000,829.962)	(2541999.999,2019999.999,940.776)	[-71, 2485]	[-0.426, 14.91]	[0, 0]	[0, 1]	[0, 1]	[0, 0]	0	981862	0	1072487
2541_2021.las	(2540000.003,2020000.000,826.934)	(2541999.997,2021999.999,918.968)	[-27, 2494]	[-0.162, 14.964]	[0, 0]	[0, 1]	[0, 1]	[0, 0]	0	997978	0	1033260
2541_2023.las	(2540000.000,2022000.000,707.505)	(2541999.999,2023999.999,941.373)	[68, 2472]	[0.408, 14.832]	[0, 0]	[0, 1]	[0, 1]	[0, 0]	0	995685	0	977814
2541_2025.las	(2540000.000,2024000.000,850.825)	(2541999.999,2025999.998,951.878)	[135, 2477]	[0.81, 14.862]	[0, 0]	[0, 1]	[0, 1]	[0, 0]	0	991490	0	992734
2541_2027.las	(2540000.000,2026000.000,579.284)	(2541999.999,2027999.999,954.047)	[179, 2471]	[1.074, 14.826]	[0, 0]	[0, 1]	[0, 1]	[0, 0]	0	994874	0	1026221
2541_2029.las	(2540000.002,2028000.000,854.516)	(2541999.999,2029999.999,967.101)	[218, 2488]	[1.308, 14.928]	[0, 0]	[0, 1]	[0, 1]	[0, 0]	0	956281	0	1026109
2541_2031.las	(2540000.000,2030000.001,880.700)	(2541999.999,2031999.998,1030.050)	[234, 2487]	[1.404, 14.922]	[0, 0]	[0, 1]	[0, 1]	[0, 0]	0	995458	0	1022159
2541_2033.las	(2540000.000,2032000.000,894.129)	(2541999.999,2033999.999,1000.323)	[233, 2517]	[1.398, 15.102]	[0, 0]	[0, 1]	[0, 1]	[0, 0]	0	991468	0	1026491
2541_2035.las	(2540000.002,2034000.000,900.093)	(2541999.998,2035999.999,993.180)	[228, 2521]	[1.368, 15.126]	[0, 0]	[0, 1]	[0, 1]	[0, 0]	0	1002332	0	1032864
2541_2037.las	(2540000.001,2036000.001,879.106)	(2541999.997,2037999.999,977.350)	[109, 2505]	[0.654, 15.03]	[0, 0]	[0, 1]	[0, 1]	[0, 0]	0	999237	0	1039626
2541_2039.las	(2540000.000,2038000.000,684.369)	(2541999.998,2039999.998,971.678)	[41, 2491]	[0.246, 14.946]	[0, 0]	[0, 1]	[0, 1]	[0, 0]	0	983075	0	1073938
2541_2041.las	(2540000.000,2040000.000,850.159)	(2541999.998,2041999.998,1037.810)	[43, 2487]	[0.258, 14.922]	[0, 0]	[0, 1]	[0, 1]	[0, 0]	0	999350	0	1049296
2541_2043.las	(2540000.000,2042000.000,816.721)	(2541999.999,2043999.999,919.309)	[53, 2458]	[0.318, 14.748]	[0, 0]	[0, 1]	[0, 1]	[0, 0]	0	984343	0	1107869
2541_2045.las	(2540000.000,2044000.000,822.111)	(2541999.998,2045999.999,905.585)	[33, 2470]	[0.198, 14.82]	[0, 0]	[0, 1]	[0, 1]	[0, 0]	0	977399	0	1075471
2541_2047.las	(2540000.001,2046000.000,812.931)	(2541999.999,2047999.999,920.152)	[-7, 2459]	[-0.042, 14.754]	[0, 0]	[0, 1]	[0, 1]	[0, 0]	0	991346	0	1017043
2541_2049.las	(2540000.000,2048000.000,810.333)	(2541999.999,2049999.998,903.669)	[-113, 2470]	[-0.678, 14.82]	[0, 0]	[0, 1]	[0, 1]	[0, 0]	0	994555	0	1040768
2541_2051.las	(2540000.000,2050000.000,566.003)	(2541999.999,2051999.999,902.357)	[-204, 2480]	[-1.224, 14.88]	[0, 0]	[0, 1]	[0, 1]	[0, 0]	0	981427	0	1109010
2541_2053.las	(2540000.002,2052000.001,717.600)	(2541999.999,2053999.997,881.501)	[-222, 2474]	[-1.332, 14.844]	[0, 0]	[0, 1]	[0, 1]	[0, 0]	0	1000610	0	1039296
2541_2055.las	(2540000.005,2054000.000,831.727)	(2541999.999,2055999.999,926.783)	[-183, 2489]	[-1.098, 14.934]	[0, 0]	[0, 1]	[0, 1]	[0, 0]	0	994801	0	1006928
2541_2057.las	(2540000.001,2056000.000,806.865)	(2541999.999,2057999.999,910.536)	[-209, 2490]	[-1.254, 14.94]	[0, 0]	[0, 1]	[0, 1]	[0, 0]	0	986092	0	1000929
2541_2059.las	(2540000.000,2058000.000,802.977)	(2541999.997,2059999.999,916.347)	[-276, 2470]	[-1.656, 14.82]	[0, 0]	[0, 1]	[0, 1]	[0, 0]	0	996870	0	1043687
2541_2061.las	(2540000.000,2060000.000,776.206)	(2541999.999,2061999.999,878.725)	[-319, 2470]	[-1.914, 14.82]	[0, 0]	[0, 1]	[0, 1]	[0, 0]	0	964681	0	1070741
2541_2063.las	(2540000.000,2062000.000,773.174)	(2541999.999,2063999.998,911.399)	[-347, 2455]	[-2.082, 14.73]	[0, 0]	[0, 1]	[0, 1]	[0, 0]	0	977662	0	1064806
2541_2065.las	(2540000.000,2064000.000,782.767)	(2541999.999,2065999.999,887.649)	[-392, 2455]	[-2.352, 14.73]	[0, 0]	[0, 1]	[0, 1]	[0, 0]	0	984885	0	1005022
2541_2067.las	(2540000.004,2066000.000,800.326)	(2541999.998,2067999.999,942.252)	[-458, 2476]	[-2.748, 14.856]	[0, 0]	[0, 1]	[0, 1]	[0, 0]	0	991598	0	1008269
2541_2069.las	(2540000.000,2068000.007,774.037)	(2541999.999,2069999.999,900.162)	[-480, 2471]	[-2.88, 14.826]	[0, 0]	[0, 1]	[0, 1]	[0, 0]	0	990558	0	1103161

DPH-1.3 Report on ASPRS LAS File Format (Tiled Data) - Informational - continued

File	(Xmin, Ymin, Zmin)	(Xmax, Ymax, Zmax)	Extended Scan Angle	Scan Angle Rank	Scanner Channel	Scan Direction	Edge of Flight Line	User Data	Counts for Synthetic	Key-points	Withheld	Overlap
2541_2071.las	(2540000.000,2070000.000,736.790)	(2541999.999,2071999.999,847.013)	[-482, 2437]	[-2.892, 14.622]	[0, 0]	[0, 1]	[0, 1]	[0, 0]	0	973416	0	1046436
2541_2073.las	(2540000.002,2072000.000,505.389)	(2541999.997,2073999.999,802.174)	[-484, 2438]	[-2.904, 14.628]	[0, 0]	[0, 1]	[0, 1]	[0, 0]	0	984086	0	1012317
2541_2075.las	(2540000.006,2074000.000,285.521)	(2541999.998,2075999.999,831.678)	[-588, 2439]	[-3.528, 14.634]	[0, 0]	[0, 1]	[0, 1]	[0, 0]	0	852977	0	830952
2541_2077.las	(2540000.001,2076000.000,576.774)	(2541999.996,2077999.998,1105.329)	[-673, 2437]	[-4.038, 14.622]	[0, 0]	[0, 1]	[0, 1]	[0, 0]	0	907322	0	1114832
2541_2079.las	(2540000.000,2078000.000,722.230)	(2541999.998,2079999.999,844.493)	[-738, 2450]	[-4.428, 14.7]	[0, 0]	[0, 1]	[0, 1]	[0, 0]	0	767150	0	949030
2541_2081.las	(2540000.003,2080000.000,722.062)	(2541999.999,2081999.998,857.114)	[-788, 2453]	[-4.728, 14.718]	[0, 0]	[0, 1]	[0, 1]	[0, 0]	0	931768	0	1081478
2541_2083.las	(2540000.000,2082000.000,721.695)	(2541999.999,2083999.999,862.705)	[-788, 2455]	[-4.728, 14.73]	[0, 0]	[0, 1]	[0, 1]	[0, 0]	0	931858	0	1114125
2541_2085.las	(2540000.002,2084000.000,178.979)	(2541999.998,2085999.998,857.757)	[-753, 2453]	[-4.518, 14.718]	[0, 0]	[0, 1]	[0, 1]	[0, 0]	0	978436	0	1178749
2541_2087.las	(2540000.001,2086000.000,731.839)	(2541999.998,2087999.999,1058.410)	[-786, 2460]	[-4.716, 14.76]	[0, 0]	[0, 1]	[0, 1]	[0, 0]	0	985989	0	978087
2541_2089.las	(2540000.002,2088000.001,760.766)	(2541999.999,2089999.999,876.583)	[-878, 2471]	[-5.268, 14.826]	[0, 0]	[0, 1]	[0, 1]	[0, 0]	0	993098	0	1002462
2541_2091.las	(2540000.000,2090000.001,756.350)	(2541999.998,2091999.999,890.835)	[-950, 2473]	[-5.7, 14.838]	[0, 0]	[0, 1]	[0, 1]	[0, 0]	0	981042	0	1147833
2541_2093.las	(2540000.000,2092000.000,785.372)	(2541999.999,2093999.999,941.514)	[-976, 2474]	[-5.856, 14.844]	[0, 0]	[0, 1]	[0, 1]	[0, 0]	0	996998	0	1089924
2541_2095.las	(2540000.000,2094000.000,793.355)	(2541999.998,2095999.999,1015.132)	[-1010, 2487]	[-6.06, 14.922]	[0, 0]	[0, 1]	[0, 1]	[0, 0]	0	984520	0	1054823
2541_2097.las	(2540000.000,2096000.000,789.759)	(2541999.997,2097999.999,927.534)	[-1032, 2469]	[-6.192, 14.814]	[0, 0]	[0, 1]	[0, 1]	[0, 0]	0	996090	0	899667
2541_2099.las	(2540000.000,2098000.001,750.353)	(2541999.999,2099999.999,870.238)	[-1052, 2450]	[-6.312, 14.7]	[0, 0]	[0, 1]	[0, 1]	[0, 0]	0	992436	0	839050
2541_2101.las	(2540000.000,2100000.000,733.991)	(2541999.999,2101999.998,834.181)	[-1098, 2451]	[-6.588, 14.706]	[0, 0]	[0, 1]	[0, 1]	[0, 0]	0	991134	0	788867
2541_2103.las	(2540000.000,2102000.001,734.529)	(2541999.999,2103999.995,847.508)	[-1146, 2421]	[-6.876, 14.526]	[0, 0]	[0, 1]	[0, 1]	[0, 0]	0	993053	0	717988
2541_2105.las	(2540000.000,2104000.001,730.123)	(2541999.999,2105999.999,833.985)	[-1178, 2418]	[-7.068, 14.508]	[0, 0]	[0, 1]	[0, 1]	[0, 0]	0	987823	0	679671
2541_2107.las	(2540000.000,2106000.000,731.075)	(2541999.999,2107999.999,819.624)	[-1222, 2417]	[-7.332, 14.502]	[0, 0]	[0, 1]	[0, 1]	[0, 0]	0	1002950	0	674002
2541_2109.las	(2540000.000,2108000.000,715.963)	(2541999.999,2109999.996,818.315)	[-1285, 2447]	[-7.71, 14.682]	[0, 0]	[0, 1]	[0, 1]	[0, 0]	0	978147	0	640177
2541_2111.las	(2540000.000,2110000.000,729.086)	(2541999.999,2111999.999,798.099)	[-1344, 2437]	[-8.064, 14.622]	[0, 0]	[0, 1]	[0, 1]	[0, 0]	0	1004289	0	595719
2541_2113.las	(2540000.000,2112000.000,731.728)	(2541999.999,2113999.996,804.270)	[-1400, 2418]	[-8.4, 14.508]	[0, 0]	[0, 1]	[0, 1]	[0, 0]	0	1004143	0	526100
2541_2115.las	(2540000.000,2114000.002,731.711)	(2541999.999,2115999.998,816.219)	[-2488, 2433]	[-14.928, 14.598]	[0, 0]	[0, 1]	[0, 1]	[0, 0]	0	993587	0	571534
2541_2117.las	(2540000.000,2116000.002,732.922)	(2541999.999,2117999.999,826.553)	[-2509, 2428]	[-15.054, 14.568]	[0, 0]	[0, 1]	[0, 1]	[0, 0]	0	1006533	0	585388
2541_2119.las	(2540000.000,2118000.000,731.544)	(2541999.999,2119999.999,799.611)	[-2492, 2442]	[-14.952, 14.652]	[0, 0]	[0, 1]	[0, 1]	[0, 0]	0	996012	0	620677
2541_2121.las	(2540000.000,2120000.000,652.456)	(2541999.999,2121999.999,973.679)	[-2493, 2421]	[-14.958, 14.526]	[0, 0]	[0, 1]	[0, 1]	[0, 0]	0	884928	0	632761
2541_2123.las	(2540000.000,2122000.000,734.628)	(2541999.999,2123999.999,848.886)	[-2500, 2421]	[-15, 14.526]	[0, 0]	[0, 1]	[0, 1]	[0, 0]	0	953449	0	672104
2541_2125.las	(2540000.000,2124000.001,735.694)	(2541999.999,2125999.999,937.918)	[-2491, 2436]	[-14.946, 14.616]	[0, 0]	[0, 1]	[0, 1]	[0, 0]	0	905958	0	707583
2541_2127.las	(2540000.000,2126000.000,736.882)	(2541999.997,2127999.999,845.313)	[-2490, 2440]	[-14.94, 14.64]	[0, 0]	[0, 1]	[0, 1]	[0, 0]	0	889621	0	671993
2543_2017.las	(2542000.000,2016000.000,770.379)	(2543999.999,2017999.997,929.368)	[-2540, 589]	[-15.24, 3.534]	[0, 0]	[0, 1]	[0, 1]	[0, 0]	0	935253	0	1215835
2543_2019.las	(2542000.001,2018000.000,792.046)	(2543999.999,2019999.999,912.879)	[-2541, 552]	[-15.246, 3.312]	[0, 0]	[0, 1]	[0, 1]	[0, 0]	0	985740	0	1066225
2543_2021.las	(2542000.001,2020000.000,775.376)	(2543999.997,2021999.999,918.728)	[-2526, 513]	[-15.156, 3.078]	[0, 0]	[0, 1]	[0, 1]	[0, 0]	0	999939	0	1083722
2543_2023.las	(2542000.000,2022000.000,819.785)	(2543999.999,2023999.999,941.560)	[-2528, 500]	[-15.168, 3]	[0, 0]	[0, 1]	[0, 1]	[0, 0]	0	985924	0	1277411
2543_2025.las	(2542000.001,2024000.001,823.778)	(2543999.999,2025999.998,1454.541)	[-2525, 487]	[-15.15, 2.922]	[0, 0]	[0, 1]	[0, 1]	[0, 0]	0	984545	0	1232144
2543_2027.las	(2542000.003,2026000.000,839.178)	(2543999.999,2027999.998,945.530)	[-2527, 424]	[-15.162, 2.544]	[0, 0]	[0, 1]	[0, 1]	[0, 0]	0	995615	0	1063676
2543_2029.las	(2542000.000,2028000.000,859.513)	(2543999.998,2029999.999,945.753)	[-2541, 363]	[-15.246, 2.178]	[0, 0]	[0, 1]	[0, 1]	[0, 0]	0	971866	0	1049514
2543_2031.las	(2542000.003,2030000.000,874.313)	(2543999.999,2031999.999,1013.636)	[-2559, 317]	[-15.354, 1.902]	[0, 0]	[0, 1]	[0, 1]	[0, 0]	0	991606	0	1007783
2543_2033.las	(2542000.000,2032000.000,873.423)	(2543999.999,2033999.999,973.197)	[-2573, 311]	[-15.438, 1.866]	[0, 0]	[0, 1]	[0, 1]	[0, 0]	0	998263	0	1046728
2543_2035.las	(2542000.003,2034000.000,893.446)	(2543999.998,2035999.999,971.123)	[-2575, 277]	[-15.45, 1.662]	[0, 0]	[0, 1]	[0, 1]	[0, 0]	0	995482	0	1093226
2543_2037.las	(2542000.001,2036000.000,853.696)	(2543999.997,2037999.999,984.161)	[-2566, 227]	[-15.396, 1.362]	[0, 0]	[0, 1]	[0, 1]	[0, 0]	0	1001822	0	1079389
2543_2039.las	(2542000.001,2038000.000,797.961)	(2543999.999,2039999.998,963.958)	[-2542, 108]	[-15.252, 0.648]	[0, 0]	[0, 1]	[0, 1]	[0, 0]	0	982714	0	1042131
2543_2041.las	(2542000.001,2040000.000,840.182)	(2543999.999,2041999.998,922.104)	[-2541, 53]	[-15.246, 0.318]	[0, 0]	[0, 1]	[0, 1]	[0, 0]	0	990480	0	1034625
2543_2043.las	(2542000.000,2042000.000,695.947)	(2543999.999,2043999.999,1051.789)	[-2540, 62]	[-15.24, 0.372]	[0, 0]	[0, 1]	[0, 1]	[0, 0]	0	987113	0	1129038
2543_2045.las	(2542000.000,2044000.001,842.095)	(2543999.999,2045999.999,927.219)	[-2537, 62]	[-15.222, 0.372]	[0, 0]	[0, 1]	[0, 1]	[0, 0]	0	987244	0	1056920
2543_2047.las	(2542000.000,2046000.000,757.482)	(2543999.999,2047999.999,945.592)	[-2541, 32]	[-15.246, 0.192]	[0, 0]	[0, 1]	[0, 1]	[0, 0]	0	988695	0	1081203
2543_2049.las	(2542000.002,2048000.000,392.749)	(2543999.999,2049999.999,914.995)	[-2525, -8]	[-15.15, -0.048]	[0, 0]	[0, 1]	[0, 1]	[0, 0]	0	996766	0	1054978
2543_2051.las	(2542000.001,2050000.000,523.637)	(2543999.999,2051999.999,916.156)	[-2528, -115]	[-15.168, -0.69]	[0, 0]	[0, 1]	[0, 1]	[0, 0]	0	993523	0	1012640
2543_2053.las	(2542000.000,2052000.001,478.326)	(2543999.999,2053999.999,908.935)	[-2540, -183]	[-15.24, -1.098]	[0, 0]	[0, 1]	[0, 1]	[0, 0]	0	992246	0	1061842
2543_2055.las	(2542000.002,2054000.000,846.485)	(2543999.995,2055999.999,956.350)	[-2543, -164]	[-15.258, -0.984]	[0, 0]	[0, 1]	[0, 1]	[0, 0]	0	989563	0	1110034

DPH-1.3 Report on ASPRS LAS File Format (Tiled Data) - Informational - continued

File	(Xmin, Ymin, Zmin)	(Xmax, Ymax, Zmax)	Extended Scan Angle	Scan Angle Rank	Scanner Channel	Scan Direction	Edge of Flight Line	User Data	Counts for Synthetic	Key-points	Withheld	Overlap
2543_2057.las	(2542000.000,2056000.002,824.365)	(2543999.998,2057999.999,907.429)	[-2539, -181]	[-15.234, -1.086]	[0, 0]	[0, 1]	[0, 1]	[0, 0]	0	998781	0	1107083
2543_2059.las	(2542000.002,2058000.001,686.226)	(2543999.999,2059999.999,914.801)	[-2554, -207]	[-15.324, -1.242]	[0, 0]	[0, 1]	[0, 1]	[0, 0]	0	996223	0	1101233
2543_2061.las	(2542000.000,2060000.001,791.281)	(2543999.998,2061999.999,1061.169)	[-2549, -277]	[-15.294, -1.662]	[0, 0]	[0, 1]	[0, 1]	[0, 0]	0	981434	0	1106869
2543_2063.las	(2542000.004,2062000.000,577.171)	(2543999.998,2063999.999,902.682)	[-2545, -247]	[-15.27, -1.482]	[0, 0]	[0, 1]	[0, 1]	[0, 0]	0	992084	0	1033437
2543_2065.las	(2542000.000,2064000.000,743.040)	(2543999.999,2065999.998,926.583)	[-2541, -171]	[-15.246, -1.026]	[0, 0]	[0, 1]	[0, 1]	[0, 0]	0	988431	0	1086788
2543_2067.las	(2542000.000,2066000.000,815.330)	(2543999.999,2067999.999,950.608)	[-2555, -115]	[-15.33, -0.69]	[0, 0]	[0, 1]	[0, 1]	[0, 0]	0	940195	0	1231975
2543_2069.las	(2542000.000,2068000.000,774.349)	(2543999.998,2069999.999,926.169)	[-2541, -60]	[-15.246, -0.36]	[0, 0]	[0, 1]	[0, 1]	[0, 0]	0	989545	0	1091009
2543_2071.las	(2542000.001,2070000.000,738.857)	(2543999.997,2071999.998,863.788)	[-2507, -41]	[-15.042, -0.246]	[0, 0]	[0, 1]	[0, 1]	[0, 0]	0	971638	0	1129543
2543_2073.las	(2542000.004,2072000.000,728.696)	(2543999.999,2073999.999,824.838)	[-2498, -37]	[-14.988, -0.222]	[0, 0]	[0, 1]	[0, 1]	[0, 0]	0	987262	0	1048645
2543_2075.las	(2542000.000,2074000.000,727.266)	(2543999.999,2075999.999,808.624)	[-2492, -9]	[-14.952, -0.054]	[0, 0]	[0, 1]	[0, 1]	[0, 0]	0	969236	0	1023330
2543_2077.las	(2542000.001,2076000.000,723.962)	(2543999.996,2077999.999,814.779)	[-2493, 29]	[-14.958, 0.174]	[0, 0]	[0, 1]	[0, 1]	[0, 0]	0	927454	0	1012791
2543_2079.las	(2542000.004,2078000.000,722.302)	(2543999.999,2079999.999,1147.055)	[-2491, 77]	[-14.946, 0.462]	[0, 0]	[0, 1]	[0, 1]	[0, 0]	0	840099	0	1018541
2543_2081.las	(2542000.002,2080000.000,538.414)	(2543999.997,2081999.999,825.933)	[-2490, 129]	[-14.94, 0.774]	[0, 0]	[0, 1]	[0, 1]	[0, 0]	0	822527	0	1018229
2543_2083.las	(2542000.000,2082000.000,721.491)	(2543999.998,2083999.999,829.011)	[-2492, 195]	[-14.952, 1.17]	[0, 0]	[0, 1]	[0, 1]	[0, 0]	0	859873	0	1075679
2543_2085.las	(2542000.000,2084000.000,725.589)	(2543999.999,2085999.999,889.742)	[-2506, 275]	[-15.036, 1.65]	[0, 0]	[0, 1]	[0, 1]	[0, 0]	0	943621	0	1105504
2543_2087.las	(2542000.002,2086000.001,567.965)	(2543999.999,2087999.997,841.153)	[-2507, 329]	[-15.042, 1.974]	[0, 0]	[0, 1]	[0, 1]	[0, 0]	0	992595	0	1269124
2543_2089.las	(2542000.000,2088000.000,733.959)	(2543999.998,2089999.999,857.456)	[-2524, 338]	[-15.144, 2.028]	[0, 0]	[0, 1]	[0, 1]	[0, 0]	0	980852	0	1322279
2543_2091.las	(2542000.001,2090000.000,695.970)	(2543999.998,2091999.996,921.547)	[-2524, 331]	[-15.144, 1.986]	[0, 0]	[0, 1]	[0, 1]	[0, 0]	0	958561	0	1133320
2543_2093.las	(2542000.000,2092000.000,792.023)	(2543999.999,2093999.999,928.725)	[-2543, 405]	[-15.258, 2.43]	[0, 0]	[0, 1]	[0, 1]	[0, 0]	0	939183	0	1145870
2543_2095.las	(2542000.001,2094000.000,668.585)	(2543999.998,2095999.998,896.901)	[-2538, 481]	[-15.228, 2.886]	[0, 0]	[0, 1]	[0, 1]	[0, 0]	0	992596	0	1146120
2543_2097.las	(2542000.001,2096000.000,791.262)	(2543999.997,2097999.999,912.065)	[-2541, 531]	[-15.246, 3.186]	[0, 0]	[0, 1]	[0, 1]	[0, 0]	0	1002251	0	1149990
2543_2099.las	(2542000.000,2098000.000,735.396)	(2543999.999,2099999.998,920.172)	[-2508, 546]	[-15.048, 3.276]	[0, 0]	[0, 1]	[0, 1]	[0, 0]	0	999747	0	1127270
2543_2101.las	(2542000.001,2100000.000,730.501)	(2543999.998,2101999.999,763.647)	[-2508, 545]	[-15.048, 3.27]	[0, 0]	[0, 1]	[0, 1]	[0, 0]	0	1005945	0	1071227
2543_2103.las	(2542000.000,2102000.000,728.837)	(2543999.999,2103999.999,747.380)	[-2509, 576]	[-15.054, 3.456]	[0, 0]	[0, 1]	[0, 1]	[0, 0]	0	1002821	0	1065954
2543_2105.las	(2542000.000,2104000.000,728.480)	(2543999.999,2105999.999,791.111)	[-2493, 589]	[-14.958, 3.534]	[0, 0]	[0, 1]	[0, 1]	[0, 0]	0	1000011	0	1070445
2543_2107.las	(2542000.000,2106000.000,731.288)	(2543999.999,2107999.999,794.470)	[-2490, 617]	[-14.94, 3.702]	[0, 0]	[0, 1]	[0, 1]	[0, 0]	0	1002051	0	1089008
2543_2109.las	(2542000.001,2108000.000,603.926)	(2543999.999,2109999.998,825.087)	[-2490, 695]	[-14.94, 4.17]	[0, 0]	[0, 1]	[0, 1]	[0, 0]	0	978519	0	1099964
2543_2111.las	(2542000.001,2110000.001,728.463)	(2543999.999,2111999.999,811.626)	[-2490, 792]	[-14.94, 4.752]	[0, 0]	[0, 1]	[0, 1]	[0, 0]	0	991304	0	1132164
2543_2113.las	(2542000.000,2112000.000,730.504)	(2543999.998,2113999.999,851.432)	[-2496, 851]	[-14.976, 5.106]	[0, 0]	[0, 1]	[0, 1]	[0, 0]	0	915186	0	1080071
2543_2115.las	(2542000.000,2114000.001,730.891)	(2543999.997,2115999.999,830.658)	[-2492, 899]	[-14.952, 5.394]	[0, 0]	[0, 1]	[0, 1]	[0, 0]	0	831460	0	1132529
2543_2117.las	(2542000.000,2116000.001,731.032)	(2543999.998,2117999.998,840.953)	[-2505, 941]	[-15.03, 5.646]	[0, 0]	[0, 1]	[0, 1]	[0, 0]	0	818869	0	1021580
2543_2119.las	(2542000.000,2118000.000,731.209)	(2543999.999,2119999.999,825.481)	[-2457, 976]	[-14.742, 5.856]	[0, 0]	[0, 1]	[0, 1]	[0, 0]	0	930913	0	929919
2543_2121.las	(2542000.001,2120000.000,732.476)	(2543999.999,2121999.998,848.479)	[-2458, 997]	[-14.748, 5.982]	[0, 0]	[0, 1]	[0, 1]	[0, 0]	0	845447	0	929832
2543_2123.las	(2542000.001,2122000.000,733.788)	(2543999.999,2123999.999,845.445)	[-2463, 999]	[-14.778, 5.994]	[0, 0]	[0, 1]	[0, 1]	[0, 0]	0	962035	0	881014
2543_2125.las	(2542000.001,2124000.000,735.586)	(2543999.998,2125999.999,856.065)	[-2489, 1023]	[-14.934, 6.138]	[0, 0]	[0, 1]	[0, 1]	[0, 0]	0	986866	0	877507
2543_2127.las	(2542000.000,2126000.000,738.466)	(2543999.998,2127999.998,866.836)	[-2492, 1096]	[-14.952, 6.576]	[0, 0]	[0, 1]	[0, 1]	[0, 0]	0	980330	0	831697
2545_2017.las	(2544000.000,2016000.000,790.894)	(2545999.999,2017999.999,896.258)	[-1253, 2452]	[-7.518, 14.712]	[0, 0]	[0, 1]	[0, 1]	[0, 0]	0	1003595	0	681536
2545_2019.las	(2544000.001,2018000.001,791.983)	(2545999.999,2019999.999,917.291)	[-1187, 2453]	[-7.122, 14.718]	[0, 0]	[0, 1]	[0, 1]	[0, 0]	0	970521	0	809044
2545_2021.las	(2544000.000,2020000.002,803.305)	(2545999.999,2021999.999,932.852)	[-1109, 2456]	[-6.654, 14.736]	[0, 0]	[0, 1]	[0, 1]	[0, 0]	0	987883	0	775666
2545_2023.las	(2544000.001,2022000.000,813.798)	(2545999.999,2023999.999,939.713)	[-1072, 2470]	[-6.432, 14.82]	[0, 0]	[0, 1]	[0, 1]	[0, 0]	0	986584	0	881161
2545_2025.las	(2544000.000,2024000.000,825.523)	(2545999.999,2025999.999,917.032)	[-1040, 2483]	[-6.24, 14.898]	[0, 0]	[0, 1]	[0, 1]	[0, 0]	0	992278	0	870658
2545_2027.las	(2544000.000,2026000.000,839.221)	(2545999.999,2027999.999,933.115)	[-1029, 2488]	[-6.174, 14.928]	[0, 0]	[0, 1]	[0, 1]	[0, 0]	0	927313	0	890069
2545_2029.las	(2544000.002,2028000.001,849.181)	(2545999.999,2029999.999,943.233)	[-1019, 2467]	[-6.114, 14.802]	[0, 0]	[0, 1]	[0, 1]	[0, 0]	0	987215	0	998057
2545_2031.las	(2544000.001,2030000.000,860.084)	(2545999.999,2031999.999,969.470)	[-994, 2505]	[-5.964, 15.03]	[0, 0]	[0, 1]	[0, 1]	[0, 0]	0	986167	0	993616
2545_2033.las	(2544000.002,2032000.001,874.224)	(2545999.999,2033999.999,1044.358)	[-939, 2505]	[-5.634, 15.03]	[0, 0]	[0, 1]	[0, 1]	[0, 0]	0	1002153	0	1017124
2545_2035.las	(2544000.004,2034000.000,891.104)	(2545999.998,2035999.999,948.988)	[-852, 2504]	[-5.112, 15.024]	[0, 0]	[0, 1]	[0, 1]	[0, 0]	0	1003591	0	1009007
2545_2037.las	(2544000.002,2036000.001,874.864)	(2545999.997,2037999.999,952.396)	[-796, 2491]	[-4.776, 14.946]	[0, 0]	[0, 1]	[0, 1]	[0, 0]	0	999990	0	983176
2545_2039.las	(2544000.001,2038000.000,836.360)	(2545999.998,2039999.999,955.516)	[-771, 2488]	[-4.626, 14.928]	[0, 0]	[0, 1]	[0, 1]	[0, 0]	0	909946	0	1039595
2545_2041.las	(2544000.002,2040000.002,845.684)	(2545999.998,2041999.999,981.114)	[-739, 2486]	[-4.434, 14.916]	[0, 0]	[0, 1]	[0, 1]	[0, 0]	0	891451	0	1060814

DPH-1.3 Report on ASPRS LAS File Format (Tiled Data) - Informational - continued

File	(Xmin, Ymin, Zmin)	(Xmax, Ymax, Zmax)	Extended Scan Angle	Scan Angle Rank	Scanner Channel	Scan Direction	Edge of Flight Line	User Data	Counts for Synthetic	Key-points	Withheld	Overlap
2545_2043.las	(2544000.000,2042000.000,834.293)	(2545999.999,2043999.998,962.790)	[-704, 2474]	[-4.224, 14.844]	[0, 0]	[0, 1]	[0, 1]	[0, 0]	0	926539	0	1033652
2545_2045.las	(2544000.001,2044000.000,845.996)	(2545999.999,2045999.999,925.120)	[-670, 2480]	[-4.02, 14.88]	[0, 0]	[0, 1]	[0, 1]	[0, 0]	0	996738	0	965436
2545_2047.las	(2544000.003,2046000.000,843.059)	(2545999.996,2047999.999,933.384)	[-642, 2478]	[-3.852, 14.868]	[0, 0]	[0, 1]	[0, 1]	[0, 0]	0	1000239	0	1005732
2545_2049.las	(2544000.000,2048000.000,837.269)	(2545999.997,2049999.999,940.274)	[-604, 2482]	[-3.624, 14.892]	[0, 0]	[0, 1]	[0, 1]	[0, 0]	0	999912	0	1049485
2545_2051.las	(2544000.001,2050000.000,838.804)	(2545999.997,2051999.997,944.978)	[-536, 2471]	[-3.216, 14.826]	[0, 0]	[0, 1]	[0, 1]	[0, 0]	0	982610	0	1019838
2545_2053.las	(2544000.001,2052000.001,840.487)	(2545999.999,2053999.998,947.570)	[-459, 2473]	[-2.754, 14.838]	[0, 0]	[0, 1]	[0, 1]	[0, 0]	0	992875	0	1013190
2545_2055.las	(2544000.000,2054000.000,857.475)	(2545999.999,2055999.999,962.006)	[-412, 2487]	[-2.472, 14.922]	[0, 0]	[0, 1]	[0, 1]	[0, 0]	0	964810	0	1042772
2545_2057.las	(2544000.000,2056000.000,672.902)	(2545999.998,2057999.999,931.855)	[-373, 2477]	[-2.238, 14.862]	[0, 0]	[0, 1]	[0, 1]	[0, 0]	0	998370	0	1085859
2545_2059.las	(2544000.000,2058000.000,833.456)	(2545999.998,2059999.999,970.976)	[-350, 2493]	[-2.1, 14.958]	[0, 0]	[0, 1]	[0, 1]	[0, 0]	0	989589	0	1049623
2545_2061.las	(2544000.000,2060000.000,262.017)	(2545999.999,2061999.999,919.975)	[-349, 2502]	[-2.094, 15.012]	[0, 0]	[0, 1]	[0, 1]	[0, 0]	0	996511	0	992851
2545_2063.las	(2544000.000,2062000.003,826.019)	(2545999.999,2063999.999,947.977)	[-315, 2497]	[-1.89, 14.982]	[0, 0]	[0, 1]	[0, 1]	[0, 0]	0	994498	0	987618
2545_2065.las	(2544000.001,2064000.001,816.672)	(2545999.998,2065999.999,1415.237)	[-246, 2494]	[-1.476, 14.964]	[0, 0]	[0, 1]	[0, 1]	[0, 0]	0	984390	0	1007417
2545_2067.las	(2544000.001,2066000.000,792.029)	(2545999.998,2067999.998,893.853)	[-170, 2472]	[-1.02, 14.832]	[0, 0]	[0, 1]	[0, 1]	[0, 0]	0	989208	0	1001279
2545_2069.las	(2544000.000,2068000.000,790.838)	(2545999.998,2069999.999,913.007)	[-114, 2483]	[-0.684, 14.898]	[0, 0]	[0, 1]	[0, 1]	[0, 0]	0	995203	0	975995
2545_2071.las	(2544000.000,2070000.001,744.802)	(2545999.999,2071999.999,855.504)	[-59, 2437]	[-0.354, 14.622]	[0, 0]	[0, 1]	[0, 1]	[0, 0]	0	992879	0	1036436
2545_2073.las	(2544000.001,2072000.000,730.238)	(2545999.999,2073999.998,832.124)	[-51, 2440]	[-0.306, 14.64]	[0, 0]	[0, 1]	[0, 1]	[0, 0]	0	986009	0	1052688
2545_2075.las	(2544000.001,2074000.000,726.901)	(2545999.999,2075999.999,863.873)	[-36, 2438]	[-0.216, 14.628]	[0, 0]	[0, 1]	[0, 1]	[0, 0]	0	970900	0	1110897
2545_2077.las	(2544000.001,2076000.001,724.208)	(2545999.998,2077999.999,1054.558)	[-8, 2437]	[-0.048, 14.622]	[0, 0]	[0, 1]	[0, 1]	[0, 0]	0	936707	0	1068358
2545_2079.las	(2544000.000,2078000.000,723.516)	(2545999.998,2079999.999,812.390)	[30, 2437]	[0.18, 14.622]	[0, 0]	[0, 1]	[0, 1]	[0, 0]	0	849380	0	830944
2545_2081.las	(2544000.000,2080000.000,725.327)	(2545999.999,2081999.999,806.366)	[77, 2437]	[0.462, 14.622]	[0, 0]	[0, 1]	[0, 1]	[0, 0]	0	995301	0	1046365
2545_2083.las	(2544000.001,2082000.000,721.396)	(2545999.998,2083999.999,826.750)	[129, 2438]	[0.774, 14.628]	[0, 0]	[0, 1]	[0, 1]	[0, 0]	0	874473	0	935525
2545_2085.las	(2544000.000,2084000.000,721.245)	(2545999.998,2085999.999,924.322)	[196, 2442]	[1.176, 14.652]	[0, 0]	[0, 1]	[0, 1]	[0, 0]	0	835902	0	870888
2545_2087.las	(2544000.000,2086000.000,510.501)	(2545999.999,2087999.998,828.798)	[276, 2439]	[1.656, 14.634]	[0, 0]	[0, 1]	[0, 1]	[0, 0]	0	962870	0	977966
2545_2089.las	(2544000.000,2088000.001,745.530)	(2545999.999,2089999.999,1411.585)	[252, 2455]	[1.512, 14.73]	[0, 0]	[0, 1]	[0, 1]	[0, 0]	0	994597	0	1048364
2545_2091.las	(2544000.001,2090000.000,769.516)	(2545999.999,2091999.998,912.400)	[187, 2471]	[1.122, 14.826]	[0, 0]	[0, 1]	[0, 1]	[0, 0]	0	995763	0	1008290
2545_2093.las	(2544000.000,2092000.000,754.037)	(2545999.999,2093999.999,914.139)	[126, 2491]	[0.756, 14.946]	[0, 0]	[0, 1]	[0, 1]	[0, 0]	0	1001246	0	1044208
2545_2095.las	(2544000.000,2094000.000,747.124)	(2545999.999,2095999.997,872.433)	[98, 2454]	[0.588, 14.724]	[0, 0]	[0, 1]	[0, 1]	[0, 0]	0	995754	0	1025214
2545_2097.las	(2544000.000,2096000.000,574.188)	(2545999.997,2097999.999,880.034)	[59, 2461]	[0.354, 14.766]	[0, 0]	[0, 1]	[0, 1]	[0, 0]	0	980412	0	1030940
2545_2099.las	(2544000.002,2098000.001,729.342)	(2545999.999,2099999.999,901.609)	[31, 2453]	[0.186, 14.718]	[0, 0]	[0, 1]	[0, 1]	[0, 0]	0	989348	0	1038808
2545_2101.las	(2544000.001,2100000.000,726.869)	(2545999.998,2101999.998,848.496)	[23, 2438]	[0.138, 14.628]	[0, 0]	[0, 1]	[0, 1]	[0, 0]	0	997861	0	984556
2545_2103.las	(2544000.000,2102000.000,726.636)	(2545999.998,2103999.998,887.252)	[-27, 2440]	[-0.162, 14.64]	[0, 0]	[0, 1]	[0, 1]	[0, 0]	0	994181	0	1024957
2545_2105.las	(2544000.001,2104000.000,727.295)	(2545999.998,2105999.999,812.380)	[-81, 2437]	[-0.486, 14.622]	[0, 0]	[0, 1]	[0, 1]	[0, 0]	0	989353	0	1035423
2545_2107.las	(2544000.001,2106000.000,727.161)	(2545999.998,2107999.997,812.708)	[-131, 2437]	[-0.786, 14.622]	[0, 0]	[0, 1]	[0, 1]	[0, 0]	0	983972	0	1038445
2545_2109.las	(2544000.002,2108000.000,728.371)	(2545999.999,2109999.999,825.051)	[-215, 2428]	[-1.29, 14.568]	[0, 0]	[0, 1]	[0, 1]	[0, 0]	0	949260	0	1081664
2545_2111.las	(2544000.000,2110000.001,728.243)	(2545999.998,2111999.999,931.547)	[-281, 2432]	[-1.686, 14.592]	[0, 0]	[0, 1]	[0, 1]	[0, 0]	0	897822	0	1097237
2545_2113.las	(2544000.002,2112000.000,728.657)	(2545999.999,2113999.999,831.793)	[-311, 2434]	[-1.866, 14.604]	[0, 0]	[0, 1]	[0, 1]	[0, 0]	0	878377	0	1109029
2545_2115.las	(2544000.001,2114000.000,729.812)	(2545999.999,2115999.999,896.051)	[-336, 2437]	[-2.016, 14.622]	[0, 0]	[0, 1]	[0, 1]	[0, 0]	0	796370	0	997725
2545_2117.las	(2544000.000,2116000.001,731.114)	(2545999.999,2117999.999,1026.150)	[-348, 2454]	[-2.088, 14.724]	[0, 0]	[0, 1]	[0, 1]	[0, 0]	0	958886	0	1086111
2545_2119.las	(2544000.000,2118000.002,731.340)	(2545999.999,2119999.999,1075.710)	[-416, 2454]	[-2.496, 14.724]	[0, 0]	[0, 1]	[0, 1]	[0, 0]	0	910497	0	943982
2545_2121.las	(2544000.002,2120000.003,732.338)	(2545999.997,2121999.999,840.983)	[-495, 2443]	[-2.97, 14.658]	[0, 0]	[0, 1]	[0, 1]	[0, 0]	0	969847	0	1122087
2545_2123.las	(2544000.001,2122000.000,746.747)	(2545999.999,2123999.999,901.970)	[-528, 2453]	[-3.168, 14.718]	[0, 0]	[0, 1]	[0, 1]	[0, 0]	0	982541	0	1142493
2545_2125.las	(2544000.001,2124000.000,744.890)	(2545999.997,2125999.998,909.621)	[-547, 2456]	[-3.282, 14.736]	[0, 0]	[0, 1]	[0, 1]	[0, 0]	0	992697	0	1176351
2545_2127.las	(2544000.000,2126000.000,198.300)	(2545999.999,2127999.999,902.426)	[-559, 2453]	[-3.354, 14.718]	[0, 0]	[0, 1]	[0, 1]	[0, 0]	0	968297	0	1139517
2547_2017.las	(2546000.000,2016000.000,827.321)	(2547999.999,2017999.999,901.671)	[-2513, 2485]	[-15.078, 14.91]	[0, 0]	[0, 1]	[0, 1]	[0, 0]	0	1006901	0	688130
2547_2019.las	(2546000.000,2018000.003,816.340)	(2547999.999,2019999.999,948.515)	[-2544, 2480]	[-15.264, 14.88]	[0, 0]	[0, 1]	[0, 1]	[0, 0]	0	999783	0	733870
2547_2021.las	(2546000.000,2020000.000,821.393)	(2547999.999,2021999.997,941.990)	[-2546, 2472]	[-15.276, 14.832]	[0, 0]	[0, 1]	[0, 1]	[0, 0]	0	1006403	0	617421
2547_2023.las	(2546000.000,2022000.000,830.074)	(2547999.999,2023999.998,952.672)	[-2542, 2467]	[-15.252, 14.802]	[0, 0]	[0, 1]	[0, 1]	[0, 0]	0	1007847	0	578593
2547_2025.las	(2546000.000,2024000.000,844.480)	(2547999.999,2025999.995,949.161)	[-2526, 2472]	[-15.156, 14.832]	[0, 0]	[0, 1]	[0, 1]	[0, 0]	0	982230	0	542643
2547_2027.las	(2546000.000,2026000.001,855.225)	(2547999.999,2027999.999,927.127)	[-2542, 2487]	[-15.252, 14.922]	[0, 0]	[0, 1]	[0, 1]	[0, 0]	0	1008146	0	620540

DPH-1.3 Report on ASPRS LAS File Format (Tiled Data) - Informational - continued

File	(Xmin, Ymin, Zmin)	(Xmax, Ymax, Zmax)	Extended Scan Angle	Scan Angle Rank	Scanner Channel	Scan Direction	Edge of Flight Line	User Data	Counts for Synthetic	Key-points	Withheld	Overlap
2547_2029.las	(2546000.000,2028000.000,862.416)	(2547999.999,2029999.998,943.427)	[-2550, 2487]	[-15.3, 14.922]	[0, 0]	[0, 1]	[0, 1]	[0, 0]	0	1007781	0	612176
2547_2031.las	(2546000.000,2030000.001,862.967)	(2547999.998,2031999.999,958.325)	[-2543, 2510]	[-15.258, 15.06]	[0, 0]	[0, 1]	[0, 1]	[0, 0]	0	1002819	0	555009
2547_2033.las	(2546000.000,2032000.000,889.500)	(2547999.999,2033999.999,1060.985)	[-2564, 1459]	[-15.384, 8.754]	[0, 0]	[0, 1]	[0, 1]	[0, 0]	0	993762	0	560065
2547_2035.las	(2546000.001,2034000.000,857.508)	(2547999.999,2035999.998,1004.030)	[-2559, 1409]	[-15.354, 8.454]	[0, 0]	[0, 1]	[0, 1]	[0, 0]	0	991835	0	525463
2547_2037.las	(2546000.000,2036000.000,879.296)	(2547999.999,2037999.999,1142.229)	[-2544, 1387]	[-15.264, 8.322]	[0, 0]	[0, 1]	[0, 1]	[0, 0]	0	951845	0	604919
2547_2039.las	(2546000.000,2038000.000,842.646)	(2547999.999,2039999.999,981.150)	[-2541, 1419]	[-15.246, 8.514]	[0, 0]	[0, 1]	[0, 1]	[0, 0]	0	890021	0	684405
2547_2041.las	(2546000.000,2040000.000,839.805)	(2547999.999,2041999.997,1012.688)	[-2542, 1420]	[-15.252, 8.52]	[0, 0]	[0, 1]	[0, 1]	[0, 0]	0	862094	0	705771
2547_2043.las	(2546000.000,2042000.001,298.254)	(2547999.999,2043999.999,1510.834)	[-2543, 1414]	[-15.258, 8.484]	[0, 0]	[0, 1]	[0, 1]	[0, 0]	0	870037	0	616258
2547_2045.las	(2546000.000,2044000.000,844.883)	(2547999.999,2045999.999,923.758)	[-2542, 1295]	[-15.252, 7.77]	[0, 0]	[0, 1]	[0, 1]	[0, 0]	0	949887	0	657251
2547_2047.las	(2546000.000,2046000.000,823.758)	(2547999.999,2047999.997,923.440)	[-2542, 1209]	[-15.252, 7.254]	[0, 0]	[0, 1]	[0, 1]	[0, 0]	0	975271	0	672612
2547_2049.las	(2546000.000,2048000.000,827.853)	(2547999.998,2049999.997,1068.722)	[-2529, 1130]	[-15.174, 6.78]	[0, 0]	[0, 1]	[0, 1]	[0, 0]	0	994887	0	725144
2547_2051.las	(2546000.001,2050000.000,268.457)	(2547999.999,2051999.999,1514.413)	[-2526, 1078]	[-15.156, 6.468]	[0, 0]	[0, 1]	[0, 1]	[0, 0]	0	983821	0	818056
2547_2053.las	(2546000.002,2052000.002,861.806)	(2547999.999,2053999.998,980.159)	[-2527, 1057]	[-15.162, 6.342]	[0, 0]	[0, 1]	[0, 1]	[0, 0]	0	977265	0	892565
2547_2055.las	(2546000.001,2054000.000,744.057)	(2547999.999,2055999.999,962.006)	[-2525, 1013]	[-15.15, 6.078]	[0, 0]	[0, 1]	[0, 1]	[0, 0]	0	966744	0	970560
2547_2057.las	(2546000.003,2056000.000,832.321)	(2547999.999,2057999.999,938.463)	[-2526, 924]	[-15.156, 5.544]	[0, 0]	[0, 1]	[0, 1]	[0, 0]	0	985114	0	1100847
2547_2059.las	(2546000.000,2058000.000,852.032)	(2547999.999,2059999.997,927.652)	[-2533, 898]	[-15.198, 5.388]	[0, 0]	[0, 1]	[0, 1]	[0, 0]	0	993215	0	1013051
2547_2061.las	(2546000.000,2060000.000,818.798)	(2547999.994,2061999.999,1015.608)	[-2526, 898]	[-15.156, 5.388]	[0, 0]	[0, 1]	[0, 1]	[0, 0]	0	993509	0	1100794
2547_2063.las	(2546000.000,2062000.000,791.485)	(2547999.999,2063999.999,909.703)	[-2524, 847]	[-15.144, 5.082]	[0, 0]	[0, 1]	[0, 1]	[0, 0]	0	962676	0	1052731
2547_2065.las	(2546000.001,2064000.000,774.047)	(2547999.997,2065999.998,1035.451)	[-2513, 805]	[-15.078, 4.83]	[0, 0]	[0, 1]	[0, 1]	[0, 0]	0	929086	0	1152981
2547_2067.las	(2546000.001,2066000.001,759.815)	(2547999.998,2067999.999,881.960)	[-2517, 771]	[-15.102, 4.626]	[0, 0]	[0, 1]	[0, 1]	[0, 0]	0	983471	0	1182392
2547_2069.las	(2546000.000,2068000.000,753.158)	(2547999.996,2069999.999,857.449)	[-2507, 712]	[-15.042, 4.272]	[0, 0]	[0, 1]	[0, 1]	[0, 0]	0	977235	0	1068205
2547_2071.las	(2546000.000,2070000.000,742.777)	(2547999.998,2071999.999,846.419)	[-2491, 632]	[-14.946, 3.792]	[0, 0]	[0, 1]	[0, 1]	[0, 0]	0	845180	0	890626
2547_2073.las	(2546000.000,2072000.001,627.968)	(2547999.999,2073999.999,933.719)	[-2506, 575]	[-15.036, 3.45]	[0, 0]	[0, 1]	[0, 1]	[0, 0]	0	962590	0	1058552
2547_2075.las	(2546000.000,2074000.001,740.484)	(2547999.997,2075999.997,1064.903)	[-2507, 565]	[-15.042, 3.39]	[0, 0]	[0, 1]	[0, 1]	[0, 0]	0	979603	0	1103935
2547_2077.las	(2546000.000,2076000.000,727.075)	(2547999.999,2077999.999,834.290)	[-2498, 532]	[-14.988, 3.192]	[0, 0]	[0, 1]	[0, 1]	[0, 0]	0	989901	0	1096627
2547_2079.las	(2546000.000,2078000.001,733.240)	(2547999.999,2079999.999,816.704)	[-2493, 508]	[-14.958, 3.048]	[0, 0]	[0, 1]	[0, 1]	[0, 0]	0	996017	0	1132024
2547_2081.las	(2546000.000,2080000.000,727.863)	(2547999.998,2081999.999,815.766)	[-2490, 467]	[-14.94, 2.802]	[0, 0]	[0, 1]	[0, 1]	[0, 0]	0	1003485	0	1145009
2547_2083.las	(2546000.000,2082000.000,725.061)	(2547999.998,2083999.999,817.167)	[-2490, 400]	[-14.94, 2.4]	[0, 0]	[0, 1]	[0, 1]	[0, 0]	0	986945	0	1137432
2547_2085.las	(2546000.000,2084000.000,721.085)	(2547999.998,2085999.999,921.048)	[-2490, 360]	[-14.94, 2.16]	[0, 0]	[0, 1]	[0, 1]	[0, 0]	0	761401	0	911674
2547_2087.las	(2546000.000,2086000.000,687.374)	(2547999.998,2087999.999,825.412)	[-2501, 337]	[-15.006, 2.022]	[0, 0]	[0, 1]	[0, 1]	[0, 0]	0	711865	0	607574
2547_2089.las	(2546000.000,2088000.000,724.241)	(2547999.999,2089999.999,1352.258)	[-2507, 365]	[-15.042, 2.19]	[0, 0]	[0, 1]	[0, 1]	[0, 0]	0	991577	0	1143223
2547_2091.las	(2546000.001,2090000.000,482.971)	(2547999.998,2091999.996,869.946)	[-2507, 251]	[-15.042, 1.506]	[0, 0]	[0, 1]	[0, 1]	[0, 0]	0	984613	0	1162992
2547_2093.las	(2546000.001,2092000.001,777.577)	(2547999.999,2093999.997,883.482)	[-2505, 186]	[-15.03, 1.116]	[0, 0]	[0, 1]	[0, 1]	[0, 0]	0	994129	0	1082556
2547_2095.las	(2546000.000,2094000.000,736.777)	(2547999.997,2095999.999,872.154)	[-2495, 126]	[-14.97, 0.756]	[0, 0]	[0, 1]	[0, 1]	[0, 0]	0	993683	0	1109219
2547_2097.las	(2546000.000,2096000.000,731.419)	(2547999.999,2097999.999,873.082)	[-2491, 98]	[-14.946, 0.588]	[0, 0]	[0, 1]	[0, 1]	[0, 0]	0	986143	0	1064286
2547_2099.las	(2546000.000,2098000.000,728.880)	(2547999.999,2099999.999,856.025)	[-2490, 58]	[-14.94, 0.348]	[0, 0]	[0, 1]	[0, 1]	[0, 0]	0	988199	0	1053632
2547_2101.las	(2546000.003,2100000.000,725.143)	(2547999.999,2101999.998,805.133)	[-2495, 30]	[-14.97, 0.18]	[0, 0]	[0, 1]	[0, 1]	[0, 0]	0	996429	0	1041287
2547_2103.las	(2546000.000,2102000.000,703.637)	(2547999.997,2103999.999,811.977)	[-2491, 23]	[-14.946, 0.138]	[0, 0]	[0, 1]	[0, 1]	[0, 0]	0	898695	0	1091745
2547_2105.las	(2546000.000,2104000.000,726.022)	(2547999.999,2105999.999,942.357)	[-2498, -28]	[-14.988, -0.168]	[0, 0]	[0, 1]	[0, 1]	[0, 0]	0	848496	0	1097681
2547_2107.las	(2546000.002,2106000.000,726.222)	(2547999.999,2107999.999,817.295)	[-2491, -82]	[-14.946, -0.492]	[0, 0]	[0, 1]	[0, 1]	[0, 0]	0	896703	0	1119428
2547_2109.las	(2546000.000,2108000.000,727.092)	(2547999.999,2109999.999,824.359)	[-2491, -132]	[-14.946, -0.792]	[0, 0]	[0, 1]	[0, 1]	[0, 0]	0	824474	0	1084401
2547_2111.las	(2546000.000,2110000.000,727.846)	(2547999.999,2111999.999,876.002)	[-2503, -215]	[-15.018, -1.29]	[0, 0]	[0, 1]	[0, 1]	[0, 0]	0	851512	0	1227900
2547_2113.las	(2546000.000,2112000.000,728.667)	(2547999.999,2113999.999,895.585)	[-2526, -266]	[-15.156, -1.596]	[0, 0]	[0, 1]	[0, 1]	[0, 0]	0	870166	0	1242367
2547_2115.las	(2546000.000,2114000.000,729.907)	(2547999.999,2115999.999,970.904)	[-2504, -209]	[-15.024, -1.254]	[0, 0]	[0, 1]	[0, 1]	[0, 0]	0	872495	0	1444781
2547_2117.las	(2546000.000,2116000.000,747.141)	(2547999.999,2117999.999,994.768)	[-2506, -189]	[-15.036, -1.134]	[0, 0]	[0, 1]	[0, 1]	[0, 0]	0	992314	0	1103027
2547_2119.las	(2546000.001,2118000.000,767.495)	(2547999.998,2119999.999,924.624)	[-2515, -190]	[-15.09, -1.14]	[0, 0]	[0, 1]	[0, 1]	[0, 0]	0	988101	0	1173611
2547_2121.las	(2546000.002,2120000.000,759.477)	(2547999.998,2121999.999,919.444)	[-2523, -103]	[-15.138, -0.618]	[0, 0]	[0, 1]	[0, 1]	[0, 0]	0	981527	0	1216912
2547_2123.las	(2546000.000,2122000.000,631.593)	(2547999.997,2123999.999,896.183)	[-2529, -37]	[-15.174, -0.222]	[0, 0]	[0, 1]	[0, 1]	[0, 0]	0	988214	0	1102166
2547_2125.las	(2546000.000,2124000.001,778.827)	(2547999.998,2125999.999,937.974)	[-2538, 56]	[-15.228, 0.336]	[0, 0]	[0, 1]	[0, 1]	[0, 0]	0	960256	0	1195084

DPH-1.3 Report on ASPRS LAS File Format (Tiled Data) - Informational - continued

File	(Xmin, Ymin, Zmin)	(Xmax, Ymax, Zmax)	Extended Scan Angle	Scan Angle Rank	Scanner Channel	Scan Direction	Edge of Flight Line	User Data	Counts for Synthetic	Key-points	Withheld	Overlap
2547_2127.las	(2546000.000,2126000.000,379.507)	(2547999.999,2127999.999,926.009)	[-2521, 152]	[-15.126, 0.912]	[0, 0]	[0, 1]	[0, 1]	[0, 0]	0	913043	0	1262925
2549_2017.las	(2548000.000,2016000.000,832.557)	(2549999.997,2017999.999,928.489)	[-2507, 1178]	[-15.042, 7.068]	[0, 0]	[0, 1]	[0, 1]	[0, 0]	0	990551	0	737484
2549_2019.las	(2548000.000,2018000.001,657.879)	(2549999.998,2019999.997,1419.718)	[-2511, 1222]	[-15.066, 7.332]	[0, 0]	[0, 1]	[0, 1]	[0, 0]	0	1000112	0	731142
2549_2021.las	(2548000.000,2020000.000,845.641)	(2549999.999,2021999.999,944.096)	[-2522, 1214]	[-15.132, 7.284]	[0, 0]	[0, 1]	[0, 1]	[0, 0]	0	1002639	0	691605
2549_2023.las	(2548000.000,2022000.000,861.754)	(2549999.996,2023999.998,937.442)	[-2525, 1204]	[-15.15, 7.224]	[0, 0]	[0, 1]	[0, 1]	[0, 0]	0	1001188	0	671995
2549_2025.las	(2548000.000,2024000.000,858.223)	(2549999.998,2025999.999,904.585)	[-2526, 1289]	[-15.156, 7.734]	[0, 0]	[0, 1]	[0, 1]	[0, 0]	0	1005829	0	615568
2549_2027.las	(2548000.000,2026000.001,871.822)	(2549999.997,2027999.999,970.772)	[-2547, 1398]	[-15.282, 8.388]	[0, 0]	[0, 1]	[0, 1]	[0, 0]	0	1004157	0	599525
2549_2029.las	(2548000.002,2028000.000,884.578)	(2549999.997,2029999.999,982.442)	[-2544, 1446]	[-15.264, 8.676]	[0, 0]	[0, 1]	[0, 1]	[0, 0]	0	1006941	0	613718
2549_2031.las	(2548000.000,2030000.000,881.593)	(2549999.999,2031999.998,980.087)	[-2538, 1494]	[-15.228, 8.964]	[0, 0]	[0, 1]	[0, 1]	[0, 0]	0	999921	0	529677
2549_2033.las	(2548000.000,2032000.001,578.395)	(2549999.998,2033999.999,1041.340)	[-2552, 2488]	[-15.312, 14.928]	[0, 0]	[0, 1]	[0, 1]	[0, 0]	0	993655	0	511314
2549_2035.las	(2548000.000,2034000.000,864.483)	(2549999.999,2035999.999,1014.736)	[-2544, 2481]	[-15.264, 14.886]	[0, 0]	[0, 1]	[0, 1]	[0, 0]	0	1008310	0	588827
2549_2037.las	(2548000.000,2036000.001,862.977)	(2549999.999,2037999.999,963.410)	[-2538, 2475]	[-15.228, 14.85]	[0, 0]	[0, 1]	[0, 1]	[0, 0]	0	887920	0	719123
2549_2039.las	(2548000.000,2038000.000,846.570)	(2549999.999,2039999.999,979.214)	[-2538, 2470]	[-15.228, 14.82]	[0, 0]	[0, 1]	[0, 1]	[0, 0]	0	857101	0	749584
2549_2041.las	(2548000.000,2040000.000,841.179)	(2549999.999,2041999.999,983.430)	[-2530, 2463]	[-15.18, 14.778]	[0, 0]	[0, 1]	[0, 1]	[0, 0]	0	940331	0	736263
2549_2043.las	(2548000.000,2042000.002,868.207)	(2549999.999,2043999.999,938.925)	[-2524, 2468]	[-15.144, 14.808]	[0, 0]	[0, 1]	[0, 1]	[0, 0]	0	999355	0	706598
2549_2045.las	(2548000.000,2044000.003,840.057)	(2549999.999,2045999.998,940.011)	[-2526, 2475]	[-15.156, 14.85]	[0, 0]	[0, 1]	[0, 1]	[0, 0]	0	1000840	0	681389
2549_2047.las	(2548000.000,2046000.000,811.531)	(2549999.999,2047999.999,923.597)	[-2524, 2472]	[-15.144, 14.832]	[0, 0]	[0, 1]	[0, 1]	[0, 0]	0	1008592	0	690760
2549_2049.las	(2548000.000,2048000.001,814.526)	(2549999.999,2049999.998,887.748)	[-2516, 2455]	[-15.096, 14.73]	[0, 0]	[0, 1]	[0, 1]	[0, 0]	0	1015169	0	707370
2549_2051.las	(2548000.000,2050000.001,818.935)	(2549999.999,2051999.999,917.190)	[-2531, 2437]	[-15.186, 14.622]	[0, 0]	[0, 1]	[0, 1]	[0, 0]	0	1011033	0	668481
2549_2053.las	(2548000.000,2052000.001,846.255)	(2549999.999,2053999.999,955.802)	[-2537, 2457]	[-15.222, 14.742]	[0, 0]	[0, 1]	[0, 1]	[0, 0]	0	1005016	0	651739
2549_2055.las	(2548000.000,2054000.002,820.415)	(2549999.999,2055999.998,952.095)	[-2525, 2467]	[-15.15, 14.802]	[0, 0]	[0, 1]	[0, 1]	[0, 0]	0	1005024	0	549642
2549_2057.las	(2548000.000,2056000.000,823.489)	(2549999.998,2057999.999,925.074)	[-2509, 2475]	[-15.054, 14.85]	[0, 0]	[0, 1]	[0, 1]	[0, 0]	0	996314	0	454861
2549_2059.las	(2548000.000,2058000.000,848.706)	(2549999.999,2059999.997,965.759)	[-2534, 2505]	[-15.204, 15.03]	[0, 0]	[0, 1]	[0, 1]	[0, 0]	0	1006276	0	452966
2549_2061.las	(2548000.001,2060000.000,814.175)	(2549999.999,2061999.999,930.116)	[-1473, 2504]	[-8.838, 15.024]	[0, 0]	[0, 1]	[0, 1]	[0, 0]	0	999823	0	551808
2549_2063.las	(2548000.000,2062000.000,803.555)	(2549999.999,2063999.999,904.713)	[-1400, 2488]	[-8.4, 14.928]	[0, 0]	[0, 1]	[0, 1]	[0, 0]	0	993183	0	589609
2549_2065.las	(2548000.001,2064000.000,779.979)	(2549999.999,2065999.999,1018.548)	[-1315, 2482]	[-7.89, 14.892]	[0, 0]	[0, 1]	[0, 1]	[0, 0]	0	993806	0	616156
2549_2067.las	(2548000.001,2066000.000,774.956)	(2549999.998,2067999.999,907.580)	[-1303, 2471]	[-7.818, 14.826]	[0, 0]	[0, 1]	[0, 1]	[0, 0]	0	999068	0	638957
2549_2069.las	(2548000.000,2068000.000,763.735)	(2549999.999,2069999.998,889.798)	[-1312, 2470]	[-7.872, 14.82]	[0, 0]	[0, 1]	[0, 1]	[0, 0]	0	1001154	0	629521
2549_2071.las	(2548000.000,2070000.001,748.069)	(2549999.999,2071999.999,847.298)	[-1299, 2436]	[-7.794, 14.616]	[0, 0]	[0, 1]	[0, 1]	[0, 0]	0	833341	0	662375
2549_2073.las	(2548000.002,2072000.001,746.065)	(2549999.999,2073999.999,855.576)	[-1217, 2438]	[-7.302, 14.628]	[0, 0]	[0, 1]	[0, 1]	[0, 0]	0	990935	0	737096
2549_2075.las	(2548000.000,2074000.000,768.010)	(2549999.999,2075999.999,997.633)	[-1154, 2436]	[-6.924, 14.616]	[0, 0]	[0, 1]	[0, 1]	[0, 0]	0	973788	0	766545
2549_2077.las	(2548000.000,2076000.001,760.838)	(2549999.999,2077999.998,869.155)	[-1098, 2454]	[-6.588, 14.724]	[0, 0]	[0, 1]	[0, 1]	[0, 0]	0	988532	0	749402
2549_2079.las	(2548000.000,2078000.000,286.115)	(2549999.999,2079999.999,849.509)	[-1064, 2441]	[-6.384, 14.646]	[0, 0]	[0, 1]	[0, 1]	[0, 0]	0	996474	0	846420
2549_2081.las	(2548000.000,2080000.000,730.379)	(2549999.999,2081999.998,1053.676)	[-985, 2419]	[-5.91, 14.514]	[0, 0]	[0, 1]	[0, 1]	[0, 0]	0	998720	0	968517
2549_2083.las	(2548000.000,2082000.000,723.273)	(2549999.998,2083999.999,812.423)	[-939, 2435]	[-5.634, 14.61]	[0, 0]	[0, 1]	[0, 1]	[0, 0]	0	982737	0	956896
2549_2085.las	(2548000.002,2084000.000,720.786)	(2549999.998,2085999.999,1118.597)	[-895, 2418]	[-5.37, 14.508]	[0, 0]	[0, 1]	[0, 1]	[0, 0]	0	805721	0	948372
2549_2087.las	(2548000.000,2086000.000,720.478)	(2549999.998,2087999.998,895.093)	[-879, 2420]	[-5.274, 14.52]	[0, 0]	[0, 1]	[0, 1]	[0, 0]	0	889610	0	1073046
2549_2089.las	(2548000.000,2088000.000,719.982)	(2549999.999,2089999.999,958.138)	[-834, 2434]	[-5.004, 14.604]	[0, 0]	[0, 1]	[0, 1]	[0, 0]	0	735445	0	1016611
2549_2091.las	(2548000.001,2090000.000,719.769)	(2549999.999,2091999.999,856.593)	[-798, 2437]	[-4.788, 14.622]	[0, 0]	[0, 1]	[0, 1]	[0, 0]	0	895424	0	1048232
2549_2093.las	(2548000.000,2092000.000,635.606)	(2549999.999,2093999.999,880.294)	[-742, 2431]	[-4.452, 14.586]	[0, 0]	[0, 1]	[0, 1]	[0, 0]	0	981241	0	959882
2549_2095.las	(2548000.000,2094000.000,733.903)	(2549999.999,2095999.999,876.813)	[-699, 2420]	[-4.194, 14.52]	[0, 0]	[0, 1]	[0, 1]	[0, 0]	0	986190	0	1003184
2549_2097.las	(2548000.001,2096000.001,730.835)	(2549999.994,2097999.999,816.275)	[-685, 2422]	[-4.11, 14.532]	[0, 0]	[0, 1]	[0, 1]	[0, 0]	0	1000663	0	1050512
2549_2099.las	(2548000.000,2098000.000,727.016)	(2549999.999,2099999.998,815.983)	[-673, 2436]	[-4.038, 14.616]	[0, 0]	[0, 1]	[0, 1]	[0, 0]	0	999998	0	1084524
2549_2101.las	(2548000.000,2100000.000,722.259)	(2549999.998,2101999.999,812.918)	[-639, 2437]	[-3.834, 14.622]	[0, 0]	[0, 1]	[0, 1]	[0, 0]	0	838581	0	955087
2549_2103.las	(2548000.000,2102000.000,723.952)	(2549999.999,2103999.999,837.574)	[-583, 2418]	[-3.498, 14.508]	[0, 0]	[0, 1]	[0, 1]	[0, 0]	0	786108	0	1135480
2549_2105.las	(2548000.000,2104000.000,721.147)	(2549999.999,2105999.999,866.055)	[-531, 2416]	[-3.186, 14.496]	[0, 0]	[0, 1]	[0, 1]	[0, 0]	0	732242	0	970030
2549_2107.las	(2548000.002,2106000.000,726.239)	(2549999.997,2107999.999,878.220)	[-492, 2421]	[-2.952, 14.526]	[0, 0]	[0, 1]	[0, 1]	[0, 0]	0	856358	0	1173923
2549_2109.las	(2548000.000,2108000.001,437.007)	(2549999.999,2109999.998,989.181)	[-471, 2456]	[-2.826, 14.736]	[0, 0]	[0, 1]	[0, 1]	[0, 0]	0	929629	0	1046152
2549_2111.las	(2548000.001,2110000.000,729.654)	(2549999.999,2111999.999,886.678)	[-383, 2455]	[-2.298, 14.73]	[0, 0]	[0, 1]	[0, 1]	[0, 0]	0	973058	0	1101512

DPH-1.3 Report on ASPRS LAS File Format (Tiled Data) - Informational - continued

File	(Xmin, Ymin, Zmin)	(Xmax, Ymax, Zmax)	Extended Scan Angle	Scan Angle Rank	Scanner Channel	Scan Direction	Edge of Flight Line	User Data	Counts for Synthetic	Key-points	Withheld	Overlap
2549_2113.las	(2548000.003,2112000.002,776.225)	(2549999.999,2113999.999,925.959)	[-326, 2472]	[-1.956, 14.832]	[0, 0]	[0, 1]	[0, 1]	[0, 0]	0	965041	0	1055276
2549_2115.las	(2548000.000,2114000.000,757.781)	(2549999.999,2115999.999,912.088)	[-268, 2438]	[-1.608, 14.628]	[0, 0]	[0, 1]	[0, 1]	[0, 0]	0	961848	0	1098940
2549_2117.las	(2548000.000,2116000.000,763.007)	(2549999.999,2117999.999,920.418)	[-208, 2439]	[-1.248, 14.634]	[0, 0]	[0, 1]	[0, 1]	[0, 0]	0	984611	0	1048508
2549_2119.las	(2548000.001,2118000.000,350.419)	(2549999.999,2119999.999,1014.060)	[-205, 2483]	[-1.23, 14.898]	[0, 0]	[0, 1]	[0, 1]	[0, 0]	0	968929	0	1176902
2549_2121.las	(2548000.000,2120000.000,823.827)	(2549999.999,2121999.999,951.796)	[-194, 2485]	[-1.164, 14.91]	[0, 0]	[0, 1]	[0, 1]	[0, 0]	0	987037	0	1045346
2549_2123.las	(2548000.001,2122000.000,810.983)	(2549999.998,2123999.999,989.037)	[-103, 2488]	[-0.618, 14.928]	[0, 0]	[0, 1]	[0, 1]	[0, 0]	0	964242	0	1102169
2549_2125.las	(2548000.000,2124000.000,820.235)	(2549999.997,2125999.998,989.079)	[-37, 2488]	[-0.222, 14.928]	[0, 0]	[0, 1]	[0, 1]	[0, 0]	0	959773	0	1069681
2549_2127.las	(2548000.000,2126000.000,766.206)	(2549999.999,2127999.999,931.878)	[57, 2456]	[0.342, 14.736]	[0, 0]	[0, 1]	[0, 1]	[0, 0]	0	926096	0	1054756
2551_2017.las	(2550000.001,2016000.000,814.585)	(2551999.998,2017999.999,912.511)	[-634, 2471]	[-3.804, 14.826]	[0, 0]	[0, 1]	[0, 1]	[0, 0]	0	992445	0	1026947
2551_2019.las	(2550000.000,2018000.001,472.903)	(2551999.999,2019999.997,928.177)	[-667, 2474]	[-4.002, 14.844]	[0, 0]	[0, 1]	[0, 1]	[0, 0]	0	993435	0	1021493
2551_2021.las	(2550000.001,2020000.000,837.387)	(2551999.998,2021999.998,952.442)	[-702, 2473]	[-4.212, 14.838]	[0, 0]	[0, 1]	[0, 1]	[0, 0]	0	986488	0	1026685
2551_2023.las	(2550000.000,2022000.000,843.807)	(2551999.999,2023999.999,939.011)	[-753, 2487]	[-4.518, 14.922]	[0, 0]	[0, 1]	[0, 1]	[0, 0]	0	1002640	0	1076333
2551_2025.las	(2550000.001,2024000.000,831.517)	(2551999.999,2025999.999,913.742)	[-777, 2496]	[-4.662, 14.976]	[0, 0]	[0, 1]	[0, 1]	[0, 0]	0	1001451	0	1035911
2551_2027.las	(2550000.000,2026000.000,851.366)	(2551999.997,2027999.999,950.684)	[-848, 2498]	[-5.088, 14.988]	[0, 0]	[0, 1]	[0, 1]	[0, 0]	0	989236	0	1062834
2551_2029.las	(2550000.001,2028000.000,863.994)	(2551999.999,2029999.999,957.774)	[-874, 2482]	[-5.244, 14.892]	[0, 0]	[0, 1]	[0, 1]	[0, 0]	0	987922	0	1103130
2551_2031.las	(2550000.003,2030000.000,861.724)	(2551999.997,2031999.999,971.770)	[-943, 2489]	[-5.658, 14.934]	[0, 0]	[0, 1]	[0, 1]	[0, 0]	0	962066	0	1078577
2551_2033.las	(2550000.000,2032000.000,881.127)	(2551999.999,2033999.999,974.558)	[-969, 2510]	[-5.814, 15.06]	[0, 0]	[0, 1]	[0, 1]	[0, 0]	0	989187	0	1091077
2551_2035.las	(2550000.000,2034000.000,400.055)	(2551999.998,2035999.998,1044.982)	[-1035, 2519]	[-6.21, 15.114]	[0, 0]	[0, 1]	[0, 1]	[0, 0]	0	998824	0	950984
2551_2037.las	(2550000.000,2036000.000,834.592)	(2551999.998,2037999.999,942.167)	[-1060, 2500]	[-6.36, 15]	[0, 0]	[0, 1]	[0, 1]	[0, 0]	0	916011	0	916523
2551_2039.las	(2550000.000,2038000.000,599.001)	(2551999.999,2039999.999,941.209)	[-1065, 2490]	[-6.39, 14.94]	[0, 0]	[0, 1]	[0, 1]	[0, 0]	0	902683	0	899069
2551_2041.las	(2550000.000,2040000.000,822.938)	(2551999.998,2041999.998,944.355)	[-1065, 2469]	[-6.39, 14.814]	[0, 0]	[0, 1]	[0, 1]	[0, 0]	0	974350	0	824400
2551_2043.las	(2550000.000,2042000.001,857.518)	(2551999.999,2043999.999,918.686)	[-1093, 2470]	[-6.558, 14.82]	[0, 0]	[0, 1]	[0, 1]	[0, 0]	0	1000860	0	796841
2551_2045.las	(2550000.000,2044000.000,856.868)	(2551999.998,2045999.999,945.723)	[-1166, 2488]	[-6.996, 14.928]	[0, 0]	[0, 1]	[0, 1]	[0, 0]	0	1003272	0	744456
2551_2047.las	(2550000.000,2046000.000,806.304)	(2551999.996,2047999.998,929.375)	[-1224, 2472]	[-7.344, 14.832]	[0, 0]	[0, 1]	[0, 1]	[0, 0]	0	1003532	0	688864
2551_2049.las	(2550000.000,2048000.000,799.159)	(2551999.997,2049999.997,882.528)	[-1265, 2475]	[-7.59, 14.85]	[0, 0]	[0, 1]	[0, 1]	[0, 0]	0	1001593	0	665166
2551_2051.las	(2550000.000,2050000.000,799.126)	(2551999.999,2051999.999,918.630)	[-1284, 2480]	[-7.704, 14.88]	[0, 0]	[0, 1]	[0, 1]	[0, 0]	0	997028	0	617585
2551_2053.las	(2550000.000,2052000.000,819.470)	(2551999.999,2053999.999,940.677)	[-1319, 2470]	[-7.914, 14.82]	[0, 0]	[0, 1]	[0, 1]	[0, 0]	0	985607	0	595835
2551_2055.las	(2550000.001,2054000.001,804.611)	(2551999.996,2055999.998,925.589)	[-1358, 2457]	[-8.148, 14.742]	[0, 0]	[0, 1]	[0, 1]	[0, 0]	0	989079	0	559745
2551_2057.las	(2550000.000,2056000.001,814.772)	(2551999.999,2057999.998,946.045)	[-1400, 2470]	[-8.4, 14.82]	[0, 0]	[0, 1]	[0, 1]	[0, 0]	0	990102	0	585699
2551_2059.las	(2550000.000,2058000.001,840.645)	(2551999.999,2059999.999,950.667)	[-2543, 2486]	[-15.258, 14.916]	[0, 0]	[0, 1]	[0, 1]	[0, 0]	0	1002765	0	572374
2551_2061.las	(2550000.000,2060000.004,844.139)	(2551999.999,2061999.999,947.515)	[-2542, 2477]	[-15.252, 14.862]	[0, 0]	[0, 1]	[0, 1]	[0, 0]	0	1006148	0	587874
2551_2063.las	(2550000.000,2062000.000,830.258)	(2551999.999,2063999.999,1128.754)	[-2544, 2472]	[-15.264, 14.832]	[0, 0]	[0, 1]	[0, 1]	[0, 0]	0	1007759	0	538795
2551_2065.las	(2550000.000,2064000.003,666.633)	(2551999.998,2065999.997,945.398)	[-2524, 2443]	[-15.144, 14.658]	[0, 0]	[0, 1]	[0, 1]	[0, 0]	0	972548	0	600985
2551_2067.las	(2550000.000,2066000.000,823.355)	(2551999.999,2067999.999,961.284)	[-2526, 2454]	[-15.156, 14.724]	[0, 0]	[0, 1]	[0, 1]	[0, 0]	0	966981	0	730153
2551_2069.las	(2550000.000,2068000.000,767.433)	(2551999.999,2069999.999,914.732)	[-2509, 2440]	[-15.054, 14.64]	[0, 0]	[0, 1]	[0, 1]	[0, 0]	0	994290	0	736902
2551_2071.las	(2550000.000,2070000.001,753.437)	(2551999.999,2071999.998,850.710)	[-2519, 2450]	[-15.114, 14.7]	[0, 0]	[0, 1]	[0, 1]	[0, 0]	0	1008428	0	765623
2551_2073.las	(2550000.000,2072000.001,764.214)	(2551999.999,2073999.999,917.085)	[-2527, 2435]	[-15.162, 14.61]	[0, 0]	[0, 1]	[0, 1]	[0, 0]	0	950909	0	796465
2551_2075.las	(2550000.000,2074000.000,804.870)	(2551999.998,2075999.998,921.041)	[-2528, 2439]	[-15.168, 14.634]	[0, 0]	[0, 1]	[0, 1]	[0, 0]	0	998062	0	666419
2551_2077.las	(2550000.000,2076000.001,784.752)	(2551999.999,2077999.999,894.841)	[-2518, 2437]	[-15.108, 14.622]	[0, 0]	[0, 1]	[0, 1]	[0, 0]	0	983257	0	642981
2551_2079.las	(2550000.002,2078000.001,758.883)	(2551999.999,2079999.999,894.080)	[-2491, 2443]	[-14.946, 14.658]	[0, 0]	[0, 1]	[0, 1]	[0, 0]	0	994253	0	577109
2551_2081.las	(2550000.000,2080000.000,691.108)	(2551999.999,2081999.999,827.462)	[-2489, 2419]	[-14.934, 14.514]	[0, 0]	[0, 1]	[0, 1]	[0, 0]	0	1008773	0	497814
2551_2083.las	(2550000.001,2082000.000,727.918)	(2551999.999,2083999.999,800.940)	[-2493, 1527]	[-14.958, 9.162]	[0, 0]	[0, 1]	[0, 1]	[0, 0]	0	1008092	0	509232
2551_2085.las	(2550000.000,2084000.001,720.875)	(2551999.999,2085999.997,1075.529)	[-2490, 1480]	[-14.94, 8.88]	[0, 0]	[0, 1]	[0, 1]	[0, 0]	0	892717	0	566059
2551_2087.las	(2550000.001,2086000.000,720.920)	(2551999.999,2087999.999,1126.563)	[-2509, 1347]	[-15.054, 8.082]	[0, 0]	[0, 1]	[0, 1]	[0, 0]	0	838524	0	400937
2551_2089.las	(2550000.000,2088000.001,720.297)	(2551999.999,2089999.998,1052.744)	[-2541, 1305]	[-15.246, 7.83]	[0, 0]	[0, 1]	[0, 1]	[0, 0]	0	806876	0	561605
2551_2091.las	(2550000.000,2090000.001,719.497)	(2551999.999,2091999.999,1105.132)	[-2502, 1319]	[-15.012, 7.914]	[0, 0]	[0, 1]	[0, 1]	[0, 0]	0	911077	0	624988
2551_2093.las	(2550000.001,2092000.000,722.462)	(2551999.999,2093999.999,843.653)	[-2491, 1311]	[-14.946, 7.866]	[0, 0]	[0, 1]	[0, 1]	[0, 0]	0	1001566	0	632119
2551_2095.las	(2550000.000,2094000.000,723.496)	(2551999.999,2095999.998,822.397)	[-2495, 1270]	[-14.97, 7.62]	[0, 0]	[0, 1]	[0, 1]	[0, 0]	0	995234	0	644011
2551_2097.las	(2550000.000,2096000.000,728.260)	(2551999.999,2097999.999,736.672)	[-2493, 1204]	[-14.958, 7.224]	[0, 0]	[0, 1]	[0, 1]	[0, 0]	0	1004633	0	719852

DPH-1.3 Report on ASPRS LAS File Format (Tiled Data) - Informational - continued

File	(Xmin, Ymin, Zmin)	(Xmax, Ymax, Zmax)	Extended Scan Angle	Scan Angle Rank	Scanner Channel	Scan Direction	Edge of Flight Line	User Data	Counts for Synthetic	Key-points	Withheld	Overlap
2551_2099.las	(2550000.000,2098000.000,720.812)	(2551999.999,2099999.999,897.390)	[-2493, 1135]	[-14.958, 6.81]	[0, 0]	[0, 1]	[0, 1]	[0, 0]	0	948590	0	718944
2551_2101.las	(2550000.000,2100000.001,721.170)	(2551999.999,2101999.999,832.049)	[-2473, 1085]	[-14.838, 6.51]	[0, 0]	[0, 1]	[0, 1]	[0, 0]	0	776976	0	693884
2551_2103.las	(2550000.000,2102000.001,723.060)	(2551999.999,2103999.999,808.824)	[-2475, 1095]	[-14.85, 6.57]	[0, 0]	[0, 1]	[0, 1]	[0, 0]	0	959238	0	756449
2551_2105.las	(2550000.001,2104000.000,724.815)	(2551999.999,2105999.999,837.951)	[-2490, 1085]	[-14.94, 6.51]	[0, 0]	[0, 1]	[0, 1]	[0, 0]	0	937068	0	834167
2551_2107.las	(2550000.001,2106000.000,334.048)	(2551999.998,2107999.999,882.662)	[-2494, 1064]	[-14.964, 6.384]	[0, 0]	[0, 1]	[0, 1]	[0, 0]	0	992303	0	863707
2551_2109.las	(2550000.000,2108000.000,751.360)	(2551999.999,2109999.998,892.144)	[-2491, 994]	[-14.946, 5.964]	[0, 0]	[0, 1]	[0, 1]	[0, 0]	0	993038	0	999312
2551_2111.las	(2550000.000,2110000.000,765.533)	(2551999.998,2111999.999,923.381)	[-2513, 885]	[-15.078, 5.31]	[0, 0]	[0, 1]	[0, 1]	[0, 0]	0	952620	0	1172528
2551_2113.las	(2550000.000,2112000.000,781.442)	(2551999.997,2113999.999,930.946)	[-2511, 888]	[-15.066, 5.328]	[0, 0]	[0, 1]	[0, 1]	[0, 0]	0	970117	0	1120085
2551_2115.las	(2550000.003,2114000.000,771.157)	(2551999.998,2115999.998,973.187)	[-2510, 893]	[-15.06, 5.358]	[0, 0]	[0, 1]	[0, 1]	[0, 0]	0	984420	0	1131968
2551_2117.las	(2550000.000,2116000.000,781.042)	(2551999.999,2117999.999,909.398)	[-2515, 882]	[-15.09, 5.292]	[0, 0]	[0, 1]	[0, 1]	[0, 0]	0	995543	0	1167303
2551_2119.las	(2550000.000,2118000.001,337.617)	(2551999.999,2119999.999,1093.623)	[-2524, 807]	[-15.144, 4.842]	[0, 0]	[0, 1]	[0, 1]	[0, 0]	0	980437	0	1229321
2551_2121.las	(2550000.000,2120000.001,831.426)	(2551999.997,2121999.998,1043.157)	[-2541, 716]	[-15.246, 4.296]	[0, 0]	[0, 1]	[0, 1]	[0, 0]	0	972538	0	1171952
2551_2123.las	(2550000.000,2122000.000,818.450)	(2551999.998,2123999.998,985.877)	[-2566, 660]	[-15.396, 3.96]	[0, 0]	[0, 1]	[0, 1]	[0, 0]	0	960080	0	1201629
2551_2125.las	(2550000.000,2124000.000,818.056)	(2551999.995,2125999.998,977.291)	[-2542, 634]	[-15.252, 3.804]	[0, 0]	[0, 1]	[0, 1]	[0, 0]	0	993483	0	1174064
2551_2127.las	(2550000.000,2126000.001,800.901)	(2551999.997,2127999.999,924.660)	[-2532, 583]	[-15.192, 3.498]	[0, 0]	[0, 1]	[0, 1]	[0, 0]	0	986392	0	1184227
2553_2017.las	(2552000.000,2016000.000,798.023)	(2553999.998,2017999.999,967.324)	[-2507, 37]	[-15.042, 0.222]	[0, 0]	[0, 1]	[0, 1]	[0, 0]	0	996425	0	1086295
2553_2019.las	(2552000.000,2018000.000,828.351)	(2553999.997,2019999.998,903.122)	[-2514, 50]	[-15.084, 0.3]	[0, 0]	[0, 1]	[0, 1]	[0, 0]	0	999824	0	1056721
2553_2021.las	(2552000.000,2020000.000,809.956)	(2553999.998,2021999.997,927.196)	[-2511, 92]	[-15.066, 0.552]	[0, 0]	[0, 1]	[0, 1]	[0, 0]	0	997861	0	1041794
2553_2023.las	(2552000.001,2022000.000,807.577)	(2553999.997,2023999.999,914.910)	[-2507, 145]	[-15.042, 0.87]	[0, 0]	[0, 1]	[0, 1]	[0, 0]	0	995303	0	1081020
2553_2025.las	(2552000.000,2024000.000,826.658)	(2553999.999,2025999.999,908.745)	[-2524, 200]	[-15.144, 1.2]	[0, 0]	[0, 1]	[0, 1]	[0, 0]	0	1000209	0	1031497
2553_2027.las	(2552000.001,2026000.000,831.468)	(2553999.994,2027999.999,888.220)	[-2541, 218]	[-15.246, 1.308]	[0, 0]	[0, 1]	[0, 1]	[0, 0]	0	1002608	0	1025273
2553_2029.las	(2552000.000,2028000.000,838.089)	(2553999.998,2029999.998,938.935)	[-2541, 269]	[-15.246, 1.614]	[0, 0]	[0, 1]	[0, 1]	[0, 0]	0	998726	0	1102080
2553_2031.las	(2552000.001,2030000.000,850.504)	(2553999.998,2031999.998,967.567)	[-2542, 328]	[-15.252, 1.968]	[0, 0]	[0, 1]	[0, 1]	[0, 0]	0	987483	0	1030933
2553_2033.las	(2552000.001,2032000.003,877.062)	(2553999.995,2033999.999,931.097)	[-2546, 381]	[-15.276, 2.286]	[0, 0]	[0, 1]	[0, 1]	[0, 0]	0	1000802	0	1028875
2553_2035.las	(2552000.000,2034000.000,331.367)	(2553999.999,2035999.999,1449.794)	[-2544, 407]	[-15.264, 2.442]	[0, 0]	[0, 1]	[0, 1]	[0, 0]	0	987365	0	1043105
2553_2037.las	(2552000.000,2036000.001,821.124)	(2553999.998,2037999.999,900.274)	[-2525, 430]	[-15.15, 2.58]	[0, 0]	[0, 1]	[0, 1]	[0, 0]	0	999750	0	1055788
2553_2039.las	(2552000.001,2038000.000,820.041)	(2553999.999,2039999.999,1012.396)	[-2524, 468]	[-15.144, 2.808]	[0, 0]	[0, 1]	[0, 1]	[0, 0]	0	976544	0	1063595
2553_2041.las	(2552000.002,2040000.000,812.981)	(2553999.995,2041999.999,922.134)	[-2538, 530]	[-15.228, 3.18]	[0, 0]	[0, 1]	[0, 1]	[0, 0]	0	986478	0	1090261
2553_2043.las	(2552000.000,2042000.003,851.225)	(2553999.999,2043999.999,933.295)	[-2541, 600]	[-15.246, 3.6]	[0, 0]	[0, 1]	[0, 1]	[0, 0]	0	1001861	0	1125991
2553_2045.las	(2552000.004,2044000.000,835.527)	(2553999.998,2045999.999,940.346)	[-2540, 623]	[-15.24, 3.738]	[0, 0]	[0, 1]	[0, 1]	[0, 0]	0	998702	0	1095389
2553_2047.las	(2552000.003,2046000.000,827.177)	(2553999.998,2047999.999,937.124)	[-2540, 658]	[-15.24, 3.948]	[0, 0]	[0, 1]	[0, 1]	[0, 0]	0	993407	0	1085037
2553_2049.las	(2552000.001,2048000.000,801.084)	(2553999.999,2049999.998,858.863)	[-2540, 708]	[-15.24, 4.248]	[0, 0]	[0, 1]	[0, 1]	[0, 0]	0	1001363	0	1041118
2553_2051.las	(2552000.001,2050000.000,791.852)	(2553999.998,2051999.999,889.500)	[-2525, 771]	[-15.15, 4.626]	[0, 0]	[0, 1]	[0, 1]	[0, 0]	0	992420	0	1103389
2553_2053.las	(2552000.000,2052000.000,808.876)	(2553999.999,2053999.998,923.062)	[-2525, 778]	[-15.15, 4.668]	[0, 0]	[0, 1]	[0, 1]	[0, 0]	0	985703	0	1125605
2553_2055.las	(2552000.000,2054000.000,795.222)	(2553999.999,2055999.999,1390.522)	[-2527, 809]	[-15.162, 4.854]	[0, 0]	[0, 1]	[0, 1]	[0, 0]	0	979415	0	1148721
2553_2057.las	(2552000.000,2056000.000,802.899)	(2553999.998,2057999.998,901.960)	[-2542, 884]	[-15.252, 5.304]	[0, 0]	[0, 1]	[0, 1]	[0, 0]	0	999464	0	1092979
2553_2059.las	(2552000.000,2058000.003,835.851)	(2553999.999,2059999.999,926.242)	[-2574, 928]	[-15.444, 5.568]	[0, 0]	[0, 1]	[0, 1]	[0, 0]	0	1002141	0	1014408
2553_2061.las	(2552000.000,2060000.001,856.065)	(2553999.999,2061999.998,905.129)	[-2573, 947]	[-15.438, 5.682]	[0, 0]	[0, 1]	[0, 1]	[0, 0]	0	1003517	0	988947
2553_2063.las	(2552000.000,2062000.000,864.828)	(2553999.999,2063999.999,967.669)	[-2542, 961]	[-15.252, 5.766]	[0, 0]	[0, 1]	[0, 1]	[0, 0]	0	1000840	0	960607
2553_2065.las	(2552000.000,2064000.000,848.620)	(2553999.998,2065999.999,930.654)	[-2543, 1018]	[-15.258, 6.108]	[0, 0]	[0, 1]	[0, 1]	[0, 0]	0	999911	0	887412
2553_2067.las	(2552000.000,2066000.000,793.263)	(2553999.998,2067999.999,871.816)	[-2539, 1071]	[-15.234, 6.426]	[0, 0]	[0, 1]	[0, 1]	[0, 0]	0	1003319	0	813801
2553_2069.las	(2552000.000,2068000.000,767.948)	(2553999.999,2069999.999,902.482)	[-2524, 1121]	[-15.144, 6.726]	[0, 0]	[0, 1]	[0, 1]	[0, 0]	0	1005586	0	798761
2553_2071.las	(2552000.000,2070000.002,766.111)	(2553999.999,2071999.999,949.978)	[-2495, 1170]	[-14.97, 7.02]	[0, 0]	[0, 1]	[0, 1]	[0, 0]	0	994812	0	769465
2553_2073.las	(2552000.000,2072000.000,804.106)	(2553999.998,2073999.997,916.763)	[-2497, 1196]	[-14.982, 7.176]	[0, 0]	[0, 1]	[0, 1]	[0, 0]	0	1005662	0	788404
2553_2075.las	(2552000.000,2074000.001,781.232)	(2553999.998,2075999.998,870.763)	[-2507, 1224]	[-15.042, 7.344]	[0, 0]	[0, 1]	[0, 1]	[0, 0]	0	1001531	0	718754
2553_2077.las	(2552000.000,2076000.000,761.252)	(2553999.998,2077999.999,877.275)	[-2504, 1218]	[-15.024, 7.308]	[0, 0]	[0, 1]	[0, 1]	[0, 0]	0	999887	0	643462
2553_2079.las	(2552000.000,2078000.000,744.290)	(2553999.997,2079999.999,844.382)	[-2492, 1247]	[-14.952, 7.482]	[0, 0]	[0, 1]	[0, 1]	[0, 0]	0	1005347	0	670280
2553_2081.las	(2552000.000,2080000.000,513.536)	(2553999.996,2081999.998,806.708)	[-2490, 1318]	[-14.94, 7.908]	[0, 0]	[0, 1]	[0, 1]	[0, 0]	0	1012426	0	658959
2553_2083.las	(2552000.000,2082000.000,727.810)	(2553999.999,2083999.999,829.719)	[-2474, 1395]	[-14.844, 8.37]	[0, 0]	[0, 1]	[0, 1]	[0, 0]	0	1000792	0	592494

DPH-1.3 Report on ASPRS LAS File Format (Tiled Data) - Informational - continued

File	(Xmin, Ymin, Zmin)	(Xmax, Ymax, Zmax)	Extended Scan Angle	Scan Angle Rank	Scanner Channel	Scan Direction	Edge of Flight Line	User Data	Counts for Synthetic	Key-points	Withheld	Overlap
2553_2085.las	(2552000.000,2084000.001,723.565)	(2553999.999,2085999.998,817.708)	[-2459, 1456]	[-14.754, 8.736]	[0, 0]	[0, 1]	[0, 1]	[0, 0]	0	950265	0	533760
2553_2087.las	(2552000.000,2086000.000,713.837)	(2553999.999,2087999.998,832.311)	[-2458, 1507]	[-14.748, 9.042]	[0, 0]	[0, 1]	[0, 1]	[0, 0]	0	894797	0	446408
2553_2089.las	(2552000.000,2088000.000,109.058)	(2553999.999,2089999.999,1340.614)	[-2457, 1575]	[-14.742, 9.45]	[0, 0]	[0, 1]	[0, 1]	[0, 0]	0	806093	0	474759
2553_2091.las	(2552000.001,2090000.000,713.174)	(2553999.999,2091999.998,888.089)	[-2467, 2403]	[-14.802, 14.418]	[0, 0]	[0, 1]	[0, 1]	[0, 0]	0	906566	0	543685
2553_2093.las	(2552000.001,2092000.000,722.469)	(2553999.999,2093999.998,952.373)	[-2490, 2420]	[-14.94, 14.52]	[0, 0]	[0, 1]	[0, 1]	[0, 0]	0	956026	0	608744
2553_2095.las	(2552000.000,2094000.000,723.545)	(2553999.999,2095999.999,806.114)	[-2490, 2420]	[-14.94, 14.52]	[0, 0]	[0, 1]	[0, 1]	[0, 0]	0	1011039	0	638366
2553_2097.las	(2552000.000,2096000.000,723.548)	(2553999.999,2097999.999,928.601)	[-2473, 2427]	[-14.838, 14.562]	[0, 0]	[0, 1]	[0, 1]	[0, 0]	0	1007360	0	676185
2553_2099.las	(2552000.000,2098000.000,720.812)	(2553999.999,2099999.998,812.505)	[-2463, 2427]	[-14.778, 14.562]	[0, 0]	[0, 1]	[0, 1]	[0, 0]	0	938950	0	702184
2553_2101.las	(2552000.001,2100000.000,720.501)	(2553999.999,2101999.999,888.253)	[-2494, 2419]	[-14.964, 14.514]	[0, 0]	[0, 1]	[0, 1]	[0, 0]	0	773920	0	647337
2553_2103.las	(2552000.000,2102000.000,722.203)	(2553999.999,2103999.998,781.951)	[-2489, 2421]	[-14.934, 14.526]	[0, 0]	[0, 1]	[0, 1]	[0, 0]	0	954408	0	643228
2553_2105.las	(2552000.000,2104000.000,732.499)	(2553999.999,2105999.999,872.928)	[-2476, 2417]	[-14.856, 14.502]	[0, 0]	[0, 1]	[0, 1]	[0, 0]	0	999909	0	740805
2553_2107.las	(2552000.000,2106000.000,722.302)	(2553999.999,2107999.999,886.566)	[-2492, 2436]	[-14.952, 14.616]	[0, 0]	[0, 1]	[0, 1]	[0, 0]	0	1008263	0	785081
2553_2109.las	(2552000.000,2108000.000,752.384)	(2553999.999,2109999.999,892.374)	[-2490, 2434]	[-14.94, 14.604]	[0, 0]	[0, 1]	[0, 1]	[0, 0]	0	1008557	0	542557
2553_2111.las	(2552000.000,2110000.001,757.918)	(2553999.999,2111999.999,921.228)	[-1510, 2434]	[-9.06, 14.604]	[0, 0]	[0, 1]	[0, 1]	[0, 0]	0	1010577	0	490137
2553_2113.las	(2552000.001,2112000.000,759.418)	(2553999.998,2113999.997,885.041)	[-1470, 2418]	[-8.82, 14.508]	[0, 0]	[0, 1]	[0, 1]	[0, 0]	0	998374	0	536964
2553_2115.las	(2552000.002,2114000.000,758.122)	(2553999.999,2115999.998,874.759)	[-2510, 2461]	[-15.06, 14.766]	[0, 0]	[0, 1]	[0, 1]	[0, 0]	0	994890	0	660099
2553_2117.las	(2552000.000,2116000.002,783.023)	(2553999.999,2117999.999,906.826)	[-1356, 2472]	[-8.136, 14.832]	[0, 0]	[0, 1]	[0, 1]	[0, 0]	0	995942	0	582694
2553_2119.las	(2552000.000,2118000.000,797.695)	(2553999.999,2119999.999,1124.135)	[-1320, 2508]	[-7.92, 15.048]	[0, 0]	[0, 1]	[0, 1]	[0, 0]	0	969473	0	586937
2553_2121.las	(2552000.000,2120000.000,832.026)	(2553999.999,2121999.998,973.121)	[-1266, 2495]	[-7.596, 14.97]	[0, 0]	[0, 1]	[0, 1]	[0, 0]	0	986008	0	734598
2553_2123.las	(2552000.002,2122000.000,856.025)	(2553999.998,2123999.999,984.125)	[-1223, 2471]	[-7.338, 14.826]	[0, 0]	[0, 1]	[0, 1]	[0, 0]	0	982346	0	712234
2553_2125.las	(2552000.000,2124000.000,835.146)	(2553999.999,2125999.999,1001.458)	[-1176, 2471]	[-7.056, 14.826]	[0, 0]	[0, 1]	[0, 1]	[0, 0]	0	992471	0	828607
2553_2127.las	(2552000.000,2126000.000,838.135)	(2553999.999,2127999.998,1097.698)	[-1107, 2490]	[-6.642, 14.94]	[0, 0]	[0, 1]	[0, 1]	[0, 0]	0	982309	0	901055
2555_2017.las	(2554000.000,2016000.000,797.876)	(2555999.998,2017999.998,933.089)	[-20, 2454]	[-0.12, 14.724]	[0, 0]	[0, 1]	[0, 1]	[0, 0]	0	986991	0	1161297
2555_2019.las	(2554000.002,2018000.000,785.422)	(2555999.999,2019999.999,926.688)	[34, 2471]	[0.204, 14.826]	[0, 0]	[0, 1]	[0, 1]	[0, 0]	0	987162	0	1035616
2555_2021.las	(2554000.000,2020000.000,787.334)	(2555999.999,2021999.999,902.511)	[51, 2453]	[0.306, 14.718]	[0, 0]	[0, 1]	[0, 1]	[0, 0]	0	910765	0	1012932
2555_2023.las	(2554000.000,2022000.000,731.915)	(2555999.999,2023999.999,885.093)	[93, 2470]	[0.558, 14.82]	[0, 0]	[0, 1]	[0, 1]	[0, 0]	0	982249	0	1014057
2555_2025.las	(2554000.000,2024000.002,809.221)	(2555999.999,2025999.999,895.067)	[146, 2471]	[0.876, 14.826]	[0, 0]	[0, 1]	[0, 1]	[0, 0]	0	985922	0	1063364
2555_2027.las	(2554000.000,2026000.000,823.384)	(2555999.997,2027999.999,901.678)	[201, 2484]	[1.206, 14.904]	[0, 0]	[0, 1]	[0, 1]	[0, 0]	0	994253	0	998317
2555_2029.las	(2554000.000,2028000.001,685.481)	(2555999.999,2029999.997,946.511)	[219, 2489]	[1.314, 14.934]	[0, 0]	[0, 1]	[0, 1]	[0, 0]	0	969068	0	992272
2555_2031.las	(2554000.000,2030000.000,858.361)	(2555999.999,2031999.999,966.015)	[270, 2489]	[1.62, 14.934]	[0, 0]	[0, 1]	[0, 1]	[0, 0]	0	997769	0	994550
2555_2033.las	(2554000.000,2032000.000,875.582)	(2555999.999,2033999.998,917.872)	[258, 2488]	[1.548, 14.928]	[0, 0]	[0, 1]	[0, 1]	[0, 0]	0	996480	0	975030
2555_2035.las	(2554000.000,2034000.002,847.866)	(2555999.998,2035999.999,1002.708)	[212, 2481]	[1.272, 14.886]	[0, 0]	[0, 1]	[0, 1]	[0, 0]	0	990503	0	981939
2555_2037.las	(2554000.003,2036000.002,809.818)	(2555999.999,2037999.999,982.629)	[164, 2470]	[0.984, 14.82]	[0, 0]	[0, 1]	[0, 1]	[0, 0]	0	986243	0	987292
2555_2039.las	(2554000.004,2038000.000,803.466)	(2555999.998,2039999.999,911.868)	[108, 2472]	[0.648, 14.832]	[0, 0]	[0, 1]	[0, 1]	[0, 0]	0	975235	0	1051129
2555_2041.las	(2554000.001,2040000.000,575.484)	(2555999.999,2041999.998,918.453)	[55, 2472]	[0.33, 14.832]	[0, 0]	[0, 1]	[0, 1]	[0, 0]	0	994755	0	1019379
2555_2043.las	(2554000.000,2042000.000,721.465)	(2555999.999,2043999.999,1103.991)	[18, 2490]	[0.108, 14.94]	[0, 0]	[0, 1]	[0, 1]	[0, 0]	0	976558	0	1024532
2555_2045.las	(2554000.000,2044000.001,819.129)	(2555999.999,2045999.999,914.204)	[-3, 2472]	[-0.018, 14.832]	[0, 0]	[0, 1]	[0, 1]	[0, 0]	0	982512	0	998310
2555_2047.las	(2554000.000,2046000.000,819.027)	(2555999.999,2047999.999,918.601)	[-70, 2479]	[-0.42, 14.874]	[0, 0]	[0, 1]	[0, 1]	[0, 0]	0	979435	0	1047365
2555_2049.las	(2554000.002,2048000.002,258.513)	(2555999.999,2049999.999,886.091)	[-155, 2473]	[-0.93, 14.838]	[0, 0]	[0, 1]	[0, 1]	[0, 0]	0	996941	0	1004196
2555_2051.las	(2554000.001,2050000.000,784.395)	(2555999.997,2051999.999,867.944)	[-169, 2455]	[-1.014, 14.73]	[0, 0]	[0, 1]	[0, 1]	[0, 0]	0	991784	0	1011168
2555_2053.las	(2554000.000,2052000.001,556.492)	(2555999.998,2053999.999,888.640)	[-168, 2455]	[-1.008, 14.73]	[0, 0]	[0, 1]	[0, 1]	[0, 0]	0	989762	0	982574
2555_2055.las	(2554000.000,2054000.000,784.628)	(2555999.999,2055999.998,1062.833)	[-179, 2465]	[-1.074, 14.79]	[0, 0]	[0, 1]	[0, 1]	[0, 0]	0	978628	0	996797
2555_2057.las	(2554000.000,2056000.001,796.573)	(2555999.997,2057999.999,934.398)	[-231, 2470]	[-1.386, 14.82]	[0, 0]	[0, 1]	[0, 1]	[0, 0]	0	984230	0	993803
2555_2059.las	(2554000.002,2058000.003,840.763)	(2555999.999,2059999.999,931.448)	[-310, 2482]	[-1.86, 14.892]	[0, 0]	[0, 1]	[0, 1]	[0, 0]	0	986552	0	974351
2555_2061.las	(2554000.001,2060000.000,839.861)	(2555999.999,2061999.999,904.542)	[-361, 2487]	[-2.166, 14.922]	[0, 0]	[0, 1]	[0, 1]	[0, 0]	0	998475	0	983224
2555_2063.las	(2554000.002,2062000.000,842.899)	(2555999.998,2063999.999,942.570)	[-393, 2488]	[-2.358, 14.928]	[0, 0]	[0, 1]	[0, 1]	[0, 0]	0	996738	0	1048420
2555_2065.las	(2554000.000,2064000.000,718.014)	(2555999.998,2065999.999,1076.740)	[-462, 2489]	[-2.772, 14.934]	[0, 0]	[0, 1]	[0, 1]	[0, 0]	0	999371	0	1031430
2555_2067.las	(2554000.001,2066000.000,506.590)	(2555999.999,2067999.999,907.469)	[-489, 2488]	[-2.934, 14.928]	[0, 0]	[0, 1]	[0, 1]	[0, 0]	0	982538	0	991931
2555_2069.las	(2554000.000,2068000.000,739.070)	(2555999.999,2069999.999,898.702)	[-530, 2470]	[-3.18, 14.82]	[0, 0]	[0, 1]	[0, 1]	[0, 0]	0	993938	0	1000336

DPH-1.3 Report on ASPRS LAS File Format (Tiled Data) - Informational - continued

File	(Xmin, Ymin, Zmin)	(Xmax, Ymax, Zmax)	Extended Scan Angle	Scan Angle Rank	Scanner Channel	Scan Direction	Edge of Flight Line	User Data	Counts for Synthetic	Key-points	Withheld	Overlap
2555_2071.las	(2554000.000,2070000.000,783.834)	(2555999.999,2071999.999,907.561)	[-578, 2472]	[-3.468, 14.832]	[0, 0]	[0, 1]	[0, 1]	[0, 0]	0	993843	0	982269
2555_2073.las	(2554000.001,2072000.000,809.864)	(2555999.999,2073999.999,899.723)	[-603, 2470]	[-3.618, 14.82]	[0, 0]	[0, 1]	[0, 1]	[0, 0]	0	996871	0	1007733
2555_2075.las	(2554000.001,2074000.000,793.161)	(2555999.999,2075999.998,951.645)	[-667, 2469]	[-4.002, 14.814]	[0, 0]	[0, 1]	[0, 1]	[0, 0]	0	997242	0	1057898
2555_2077.las	(2554000.000,2076000.001,754.182)	(2555999.997,2077999.999,871.222)	[-703, 2455]	[-4.218, 14.73]	[0, 0]	[0, 1]	[0, 1]	[0, 0]	0	991757	0	1032981
2555_2079.las	(2554000.004,2078000.000,741.193)	(2555999.999,2079999.999,860.018)	[-732, 2455]	[-4.392, 14.73]	[0, 0]	[0, 1]	[0, 1]	[0, 0]	0	996805	0	1025491
2555_2081.las	(2554000.001,2080000.000,731.790)	(2555999.999,2081999.998,949.089)	[-778, 2443]	[-4.668, 14.658]	[0, 0]	[0, 1]	[0, 1]	[0, 0]	0	1001094	0	1045665
2555_2083.las	(2554000.000,2082000.000,727.046)	(2555999.999,2083999.999,823.512)	[-845, 2438]	[-5.07, 14.628]	[0, 0]	[0, 1]	[0, 1]	[0, 0]	0	977763	0	1084586
2555_2085.las	(2554000.000,2084000.000,727.095)	(2555999.996,2085999.999,892.587)	[-898, 2439]	[-5.388, 14.634]	[0, 0]	[0, 1]	[0, 1]	[0, 0]	0	987937	0	1016660
2555_2087.las	(2554000.004,2086000.000,718.909)	(2555999.999,2087999.997,873.089)	[-922, 2452]	[-5.532, 14.712]	[0, 0]	[0, 1]	[0, 1]	[0, 0]	0	975354	0	999793
2555_2089.las	(2554000.000,2088000.000,138.169)	(2555999.999,2089999.999,830.467)	[-952, 2500]	[-5.712, 15]	[0, 0]	[0, 1]	[0, 1]	[0, 0]	0	854577	0	911808
2555_2091.las	(2554000.000,2090000.000,719.116)	(2555999.997,2091999.999,819.936)	[-992, 2441]	[-5.952, 14.646]	[0, 0]	[0, 1]	[0, 1]	[0, 0]	0	886271	0	880786
2555_2093.las	(2554000.000,2092000.000,721.176)	(2555999.998,2093999.998,754.956)	[-1022, 2439]	[-6.132, 14.634]	[0, 0]	[0, 1]	[0, 1]	[0, 0]	0	996777	0	815286
2555_2095.las	(2554000.000,2094000.000,721.751)	(2555999.997,2095999.999,769.946)	[-1088, 2421]	[-6.528, 14.526]	[0, 0]	[0, 1]	[0, 1]	[0, 0]	0	998207	0	732905
2555_2097.las	(2554000.001,2096000.000,723.188)	(2555999.998,2097999.999,811.576)	[-1162, 2421]	[-6.972, 14.526]	[0, 0]	[0, 1]	[0, 1]	[0, 0]	0	995065	0	724535
2555_2099.las	(2554000.000,2098000.000,720.169)	(2555999.999,2099999.997,989.598)	[-1226, 2433]	[-7.356, 14.598]	[0, 0]	[0, 1]	[0, 1]	[0, 0]	0	995658	0	681046
2555_2101.las	(2554000.002,2100000.000,695.074)	(2555999.999,2101999.998,825.766)	[-1282, 2452]	[-7.692, 14.712]	[0, 0]	[0, 1]	[0, 1]	[0, 0]	0	694286	0	574937
2555_2103.las	(2554000.000,2102000.000,719.654)	(2555999.999,2103999.999,812.787)	[-1285, 2420]	[-7.71, 14.52]	[0, 0]	[0, 1]	[0, 1]	[0, 0]	0	724190	0	555893
2555_2105.las	(2554000.000,2104000.001,342.496)	(2555999.998,2105999.998,1038.354)	[-1284, 2419]	[-7.704, 14.514]	[0, 0]	[0, 1]	[0, 1]	[0, 0]	0	974661	0	627856
2555_2107.las	(2554000.000,2106000.000,734.037)	(2555999.994,2107999.998,881.885)	[-1339, 2424]	[-8.034, 14.544]	[0, 0]	[0, 1]	[0, 1]	[0, 0]	0	997868	0	659549
2555_2109.las	(2554000.000,2108000.001,735.438)	(2555999.999,2109999.999,818.775)	[-1384, 2436]	[-8.304, 14.616]	[0, 0]	[0, 1]	[0, 1]	[0, 0]	0	996628	0	522814
2555_2111.las	(2554000.000,2110000.001,407.391)	(2555999.999,2111999.999,843.017)	[-2508, 2420]	[-15.048, 14.52]	[0, 0]	[0, 1]	[0, 1]	[0, 0]	0	991331	0	583510
2555_2113.las	(2554000.000,2112000.000,750.573)	(2555999.999,2113999.999,865.136)	[-2508, 2440]	[-15.048, 14.64]	[0, 0]	[0, 1]	[0, 1]	[0, 0]	0	974210	0	666948
2555_2115.las	(2554000.000,2114000.001,757.804)	(2555999.999,2115999.999,925.585)	[-2527, 2419]	[-15.162, 14.514]	[0, 0]	[0, 1]	[0, 1]	[0, 0]	0	1001690	0	704992
2555_2117.las	(2554000.000,2116000.000,792.945)	(2555999.999,2117999.999,981.993)	[-2551, 2452]	[-15.306, 14.712]	[0, 0]	[0, 1]	[0, 1]	[0, 0]	0	1007336	0	674617
2555_2119.las	(2554000.000,2118000.000,825.490)	(2555999.999,2119999.999,1019.276)	[-2579, 2453]	[-15.474, 14.718]	[0, 0]	[0, 1]	[0, 1]	[0, 0]	0	966741	0	717023
2555_2121.las	(2554000.000,2120000.001,833.177)	(2555999.999,2121999.999,962.820)	[-2571, 2470]	[-15.426, 14.82]	[0, 0]	[0, 1]	[0, 1]	[0, 0]	0	971983	0	653261
2555_2123.las	(2554000.001,2122000.001,861.918)	(2555999.999,2123999.999,1006.829)	[-2555, 2495]	[-15.33, 14.97]	[0, 0]	[0, 1]	[0, 1]	[0, 0]	0	983996	0	675227
2555_2125.las	(2554000.000,2124000.000,820.618)	(2555999.999,2125999.998,1008.253)	[-2554, 2486]	[-15.324, 14.916]	[0, 0]	[0, 1]	[0, 1]	[0, 0]	0	993925	0	723078
2555_2127.las	(2554000.000,2126000.001,844.217)	(2555999.999,2127999.999,988.010)	[-2545, 2467]	[-15.27, 14.802]	[0, 0]	[0, 1]	[0, 1]	[0, 0]	0	1005870	0	682169
2557_2017.las	(2556000.000,2016000.000,781.642)	(2557999.999,2017999.998,929.703)	[-2525, 572]	[-15.15, 3.432]	[0, 0]	[0, 1]	[0, 1]	[0, 0]	0	985674	0	1062334
2557_2019.las	(2556000.000,2018000.001,779.815)	(2557999.999,2019999.999,1402.697)	[-2526, 551]	[-15.156, 3.306]	[0, 0]	[0, 1]	[0, 1]	[0, 0]	0	983647	0	1220351
2557_2021.las	(2556000.000,2020000.000,777.407)	(2557999.995,2021999.999,916.501)	[-2524, 531]	[-15.144, 3.186]	[0, 0]	[0, 1]	[0, 1]	[0, 0]	0	979010	0	1189455
2557_2023.las	(2556000.000,2022000.001,801.380)	(2557999.999,2023999.999,905.920)	[-2525, 483]	[-15.15, 2.898]	[0, 0]	[0, 1]	[0, 1]	[0, 0]	0	991262	0	1088485
2557_2025.las	(2556000.000,2024000.000,815.199)	(2557999.999,2025999.998,919.286)	[-2525, 426]	[-15.15, 2.556]	[0, 0]	[0, 1]	[0, 1]	[0, 0]	0	993258	0	1030422
2557_2027.las	(2556000.001,2026000.000,848.689)	(2557999.998,2027999.999,921.353)	[-2542, 368]	[-15.252, 2.208]	[0, 0]	[0, 1]	[0, 1]	[0, 0]	0	995494	0	1042275
2557_2029.las	(2556000.002,2028000.000,855.864)	(2557999.998,2029999.999,963.223)	[-2550, 330]	[-15.3, 1.98]	[0, 0]	[0, 1]	[0, 1]	[0, 0]	0	985175	0	1140155
2557_2031.las	(2556000.002,2030000.001,867.118)	(2557999.998,2031999.999,937.836)	[-2544, 306]	[-15.264, 1.836]	[0, 0]	[0, 1]	[0, 1]	[0, 0]	0	997534	0	1066011
2557_2033.las	(2556000.000,2032000.001,855.710)	(2557999.998,2033999.997,898.725)	[-2542, 294]	[-15.252, 1.764]	[0, 0]	[0, 1]	[0, 1]	[0, 0]	0	999343	0	1040245
2557_2035.las	(2556000.000,2034000.000,602.256)	(2557999.998,2035999.999,1092.560)	[-2558, 257]	[-15.348, 1.542]	[0, 0]	[0, 1]	[0, 1]	[0, 0]	0	974079	0	1086927
2557_2037.las	(2556000.000,2036000.002,809.421)	(2557999.998,2037999.998,990.241)	[-2545, 211]	[-15.27, 1.266]	[0, 0]	[0, 1]	[0, 1]	[0, 0]	0	992732	0	1100009
2557_2039.las	(2556000.000,2038000.000,625.242)	(2557999.996,2039999.999,971.707)	[-2525, 164]	[-15.15, 0.984]	[0, 0]	[0, 1]	[0, 1]	[0, 0]	0	983258	0	1123042
2557_2041.las	(2556000.000,2040000.000,808.978)	(2557999.999,2041999.998,1002.826)	[-2528, 107]	[-15.168, 0.642]	[0, 0]	[0, 1]	[0, 1]	[0, 0]	0	988993	0	1100345
2557_2043.las	(2556000.000,2042000.000,833.027)	(2557999.998,2043999.998,1027.593)	[-2540, 55]	[-15.24, 0.33]	[0, 0]	[0, 1]	[0, 1]	[0, 0]	0	987704	0	1082728
2557_2045.las	(2556000.000,2044000.001,814.037)	(2557999.997,2045999.999,987.715)	[-2527, 18]	[-15.162, 0.108]	[0, 0]	[0, 1]	[0, 1]	[0, 0]	0	980483	0	1074217
2557_2047.las	(2556000.000,2046000.000,804.254)	(2557999.999,2047999.999,997.600)	[-2525, -3]	[-15.15, -0.018]	[0, 0]	[0, 1]	[0, 1]	[0, 0]	0	978138	0	1121936
2557_2049.las	(2556000.000,2048000.000,807.157)	(2557999.999,2049999.999,966.524)	[-2524, -72]	[-15.144, -0.432]	[0, 0]	[0, 1]	[0, 1]	[0, 0]	0	999460	0	1098169
2557_2051.las	(2556000.000,2050000.001,787.669)	(2557999.999,2051999.999,1005.963)	[-2520, -155]	[-15.12, -0.93]	[0, 0]	[0, 1]	[0, 1]	[0, 0]	0	988669	0	1105348
2557_2053.las	(2556000.001,2052000.000,726.678)	(2557999.999,2053999.999,852.574)	[-2521, -158]	[-15.126, -0.948]	[0, 0]	[0, 1]	[0, 1]	[0, 0]	0	988498	0	1055329
2557_2055.las	(2556000.000,2054000.000,776.367)	(2557999.999,2055999.998,1077.937)	[-2524, -163]	[-15.144, -0.978]	[0, 0]	[0, 1]	[0, 1]	[0, 0]	0	980662	0	1077052

DPH-1.3 Report on ASPRS LAS File Format (Tiled Data) - Informational - continued

File	(Xmin, Ymin, Zmin)	(Xmax, Ymax, Zmax)	Extended Scan Angle	Scan Angle Rank	Scanner Channel	Scan Direction	Edge of Flight Line	User Data	Counts for Synthetic	Key-points	Withheld	Overlap
2557_2057.las	(2556000.000,2056000.000,802.325)	(2557999.999,2057999.999,919.417)	[-2538, -177]	[-15.228, -1.062]	[0, 0]	[0, 1]	[0, 1]	[0, 0]	0	991740	0	1163618
2557_2059.las	(2556000.001,2058000.000,827.019)	(2557999.999,2059999.999,921.543)	[-2543, -219]	[-15.258, -1.314]	[0, 0]	[0, 1]	[0, 1]	[0, 0]	0	999685	0	1120874
2557_2061.las	(2556000.002,2060000.001,824.237)	(2557999.999,2061999.999,896.606)	[-2541, -191]	[-15.246, -1.146]	[0, 0]	[0, 1]	[0, 1]	[0, 0]	0	1001463	0	1081169
2557_2063.las	(2556000.003,2062000.000,826.179)	(2557999.999,2063999.999,934.142)	[-2546, -163]	[-15.276, -0.978]	[0, 0]	[0, 1]	[0, 1]	[0, 0]	0	993567	0	1113982
2557_2065.las	(2556000.000,2064000.001,828.509)	(2557999.999,2065999.999,927.547)	[-2553, -125]	[-15.318, -0.75]	[0, 0]	[0, 1]	[0, 1]	[0, 0]	0	999220	0	1088158
2557_2067.las	(2556000.000,2066000.000,815.412)	(2557999.998,2067999.999,925.139)	[-2540, -71]	[-15.24, -0.426]	[0, 0]	[0, 1]	[0, 1]	[0, 0]	0	994421	0	1085312
2557_2069.las	(2556000.001,2068000.002,827.882)	(2557999.997,2069999.998,947.095)	[-2540, -1]	[-15.24, -0.006]	[0, 0]	[0, 1]	[0, 1]	[0, 0]	0	976705	0	1093595
2557_2071.las	(2556000.000,2070000.000,811.255)	(2557999.998,2071999.998,981.671)	[-2525, 66]	[-15.15, 0.396]	[0, 0]	[0, 1]	[0, 1]	[0, 0]	0	996269	0	1116604
2557_2073.las	(2556000.003,2072000.000,729.785)	(2557999.999,2073999.999,928.256)	[-2521, 113]	[-15.126, 0.678]	[0, 0]	[0, 1]	[0, 1]	[0, 0]	0	997176	0	1140768
2557_2075.las	(2556000.000,2074000.001,415.042)	(2557999.999,2075999.998,892.892)	[-2527, 114]	[-15.162, 0.684]	[0, 0]	[0, 1]	[0, 1]	[0, 0]	0	995877	0	1137107
2557_2077.las	(2556000.000,2076000.000,754.953)	(2557999.999,2077999.998,883.699)	[-2521, 124]	[-15.126, 0.744]	[0, 0]	[0, 1]	[0, 1]	[0, 0]	0	988884	0	1070299
2557_2079.las	(2556000.003,2078000.000,741.688)	(2557999.999,2079999.999,852.456)	[-2491, 172]	[-14.946, 1.032]	[0, 0]	[0, 1]	[0, 1]	[0, 0]	0	996149	0	1043453
2557_2081.las	(2556000.002,2080000.000,733.522)	(2557999.999,2081999.999,1019.729)	[-2491, 233]	[-14.946, 1.398]	[0, 0]	[0, 1]	[0, 1]	[0, 0]	0	988547	0	1105999
2557_2083.las	(2556000.000,2082000.000,731.685)	(2557999.998,2083999.999,1105.250)	[-2491, 296]	[-14.946, 1.776]	[0, 0]	[0, 1]	[0, 1]	[0, 0]	0	993414	0	1124364
2557_2085.las	(2556000.001,2084000.001,727.961)	(2557999.996,2085999.999,1010.785)	[-2491, 364]	[-14.946, 2.184]	[0, 0]	[0, 1]	[0, 1]	[0, 0]	0	996712	0	1103302
2557_2087.las	(2556000.007,2086000.000,660.028)	(2557999.996,2087999.999,819.864)	[-2492, 386]	[-14.952, 2.316]	[0, 0]	[0, 1]	[0, 1]	[0, 0]	0	924501	0	1051285
2557_2089.las	(2556000.000,2088000.000,718.650)	(2557999.999,2089999.999,957.321)	[-2506, 403]	[-15.036, 2.418]	[0, 0]	[0, 1]	[0, 1]	[0, 0]	0	804701	0	983025
2557_2091.las	(2556000.000,2090000.000,718.499)	(2557999.999,2091999.998,818.394)	[-2492, 438]	[-14.952, 2.628]	[0, 0]	[0, 1]	[0, 1]	[0, 0]	0	768737	0	987621
2557_2093.las	(2556000.002,2092000.000,718.532)	(2557999.998,2093999.999,859.162)	[-2491, 473]	[-14.946, 2.838]	[0, 0]	[0, 1]	[0, 1]	[0, 0]	0	961229	0	1069161
2557_2095.las	(2556000.001,2094000.001,235.843)	(2557999.996,2095999.997,817.200)	[-2491, 536]	[-14.946, 3.216]	[0, 0]	[0, 1]	[0, 1]	[0, 0]	0	997633	0	1086261
2557_2097.las	(2556000.001,2096000.000,728.676)	(2557999.999,2097999.999,781.836)	[-2492, 614]	[-14.952, 3.684]	[0, 0]	[0, 1]	[0, 1]	[0, 0]	0	1000797	0	1080195
2557_2099.las	(2556000.001,2098000.001,627.646)	(2557999.999,2099999.999,815.074)	[-2496, 659]	[-14.976, 3.954]	[0, 0]	[0, 1]	[0, 1]	[0, 0]	0	981220	0	1094880
2557_2101.las	(2556000.000,2100000.000,718.686)	(2557999.998,2101999.999,1004.926)	[-2489, 689]	[-14.934, 4.134]	[0, 0]	[0, 1]	[0, 1]	[0, 0]	0	800721	0	1033233
2557_2103.las	(2556000.000,2102000.000,718.345)	(2557999.998,2103999.999,819.998)	[-2494, 701]	[-14.964, 4.206]	[0, 0]	[0, 1]	[0, 1]	[0, 0]	0	693752	0	776370
2557_2105.las	(2556000.000,2104000.000,718.460)	(2557999.999,2105999.999,820.796)	[-2492, 708]	[-14.952, 4.248]	[0, 0]	[0, 1]	[0, 1]	[0, 0]	0	951425	0	1070070
2557_2107.las	(2556000.000,2106000.001,598.641)	(2557999.996,2107999.999,860.090)	[-2493, 781]	[-14.958, 4.686]	[0, 0]	[0, 1]	[0, 1]	[0, 0]	0	972711	0	1214680
2557_2109.las	(2556000.000,2108000.000,738.060)	(2557999.999,2109999.999,926.681)	[-2508, 867]	[-15.048, 5.202]	[0, 0]	[0, 1]	[0, 1]	[0, 0]	0	998599	0	1092285
2557_2111.las	(2556000.000,2110000.002,672.112)	(2557999.997,2111999.999,870.520)	[-2507, 919]	[-15.042, 5.514]	[0, 0]	[0, 1]	[0, 1]	[0, 0]	0	995582	0	1084099
2557_2113.las	(2556000.000,2112000.000,756.731)	(2557999.998,2113999.999,876.035)	[-2491, 980]	[-14.946, 5.88]	[0, 0]	[0, 1]	[0, 1]	[0, 0]	0	958141	0	992270
2557_2115.las	(2556000.000,2114000.000,675.691)	(2557999.999,2115999.999,956.639)	[-2491, 1007]	[-14.946, 6.042]	[0, 0]	[0, 1]	[0, 1]	[0, 0]	0	993020	95740	890631
2557_2117.las	(2556000.000,2116000.001,825.110)	(2557999.999,2117999.999,934.326)	[-2544, 1042]	[-15.264, 6.252]	[0, 0]	[0, 1]	[0, 1]	[0, 0]	0	996639	110997	789298
2557_2119.las	(2556000.000,2118000.001,347.621)	(2557999.998,2119999.999,969.457)	[-2576, 1063]	[-15.456, 6.378]	[0, 0]	[0, 1]	[0, 1]	[0, 0]	0	903275	0	1012945
2557_2121.las	(2556000.000,2120000.001,855.215)	(2557999.997,2121999.999,980.034)	[-2567, 1117]	[-15.402, 6.702]	[0, 0]	[0, 1]	[0, 1]	[0, 0]	0	883757	0	1005602
2557_2123.las	(2556000.001,2122000.000,843.696)	(2557999.998,2123999.999,973.610)	[-2543, 1178]	[-15.258, 7.068]	[0, 0]	[0, 1]	[0, 1]	[0, 0]	0	966569	0	888275
2557_2125.las	(2556000.001,2124000.000,854.762)	(2557999.999,2125999.999,980.349)	[-2543, 1254]	[-15.258, 7.524]	[0, 0]	[0, 1]	[0, 1]	[0, 0]	0	977158	0	849212
2557_2127.las	(2556000.000,2126000.000,814.539)	(2557999.999,2127999.999,998.738)	[-2543, 1284]	[-15.258, 7.704]	[0, 0]	[0, 1]	[0, 1]	[0, 0]	0	972485	0	781435
2559_2017.las	(2558000.000,2016000.001,788.020)	(2559999.999,2017999.999,921.366)	[-1196, 2467]	[-7.176, 14.802]	[0, 0]	[0, 1]	[0, 1]	[0, 0]	0	992940	0	745261
2559_2019.las	(2558000.000,2018000.001,756.787)	(2559999.999,2019999.999,918.702)	[-1138, 2467]	[-6.828, 14.802]	[0, 0]	[0, 1]	[0, 1]	[0, 0]	0	980862	0	879325
2559_2021.las	(2558000.000,2020000.002,774.070)	(2559999.999,2021999.999,936.169)	[-1084, 2483]	[-6.504, 14.898]	[0, 0]	[0, 1]	[0, 1]	[0, 0]	0	982001	0	851837
2559_2023.las	(2558000.001,2022000.000,832.925)	(2559999.999,2023999.999,946.714)	[-1037, 2487]	[-6.222, 14.922]	[0, 0]	[0, 1]	[0, 1]	[0, 0]	0	984959	0	897319
2559_2025.las	(2558000.001,2024000.000,838.378)	(2559999.999,2025999.999,868.460)	[-1003, 2471]	[-6.018, 14.826]	[0, 0]	[0, 1]	[0, 1]	[0, 0]	0	997972	0	961350
2559_2027.las	(2558000.003,2026000.000,833.328)	(2559999.999,2027999.999,922.124)	[-954, 2472]	[-5.724, 14.832]	[0, 0]	[0, 1]	[0, 1]	[0, 0]	0	995334	0	997384
2559_2029.las	(2558000.002,2028000.000,842.082)	(2559999.999,2029999.999,943.207)	[-904, 2474]	[-5.424, 14.844]	[0, 0]	[0, 1]	[0, 1]	[0, 0]	0	993416	0	1065534
2559_2031.las	(2558000.003,2030000.000,838.863)	(2559999.998,2031999.999,955.769)	[-887, 2491]	[-5.322, 14.946]	[0, 0]	[0, 1]	[0, 1]	[0, 0]	0	961103	0	1157007
2559_2033.las	(2558000.000,2032000.000,830.687)	(2559999.995,2033999.997,939.634)	[-882, 2487]	[-5.292, 14.922]	[0, 0]	[0, 1]	[0, 1]	[0, 0]	0	940533	0	1166882
2559_2035.las	(2558000.002,2034000.000,717.640)	(2559999.997,2035999.999,958.627)	[-838, 2492]	[-5.028, 14.952]	[0, 0]	[0, 1]	[0, 1]	[0, 0]	0	985150	0	1094511
2559_2037.las	(2558000.001,2036000.000,809.847)	(2559999.999,2037999.998,922.492)	[-757, 2479]	[-4.542, 14.874]	[0, 0]	[0, 1]	[0, 1]	[0, 0]	0	992417	0	1076033
2559_2039.las	(2558000.000,2038000.001,787.233)	(2559999.999,2039999.999,995.772)	[-654, 2469]	[-3.924, 14.814]	[0, 0]	[0, 1]	[0, 1]	[0, 0]	0	983382	0	1071518
2559_2041.las	(2558000.001,2040000.001,788.919)	(2559999.999,2041999.999,932.843)	[-652, 2471]	[-3.912, 14.826]	[0, 0]	[0, 1]	[0, 1]	[0, 0]	0	921011	0	1195352

DPH-1.3 Report on ASPRS LAS File Format (Tiled Data) - Informational - continued

File	(Xmin, Ymin, Zmin)	(Xmax, Ymax, Zmax)	Extended Scan Angle	Scan Angle Rank	Scanner Channel	Scan Direction	Edge of Flight Line	User Data	Counts for Synthetic	Key-points	Withheld	Overlap
2559_2043.las	(2558000.000,2042000.000,814.693)	(2559999.999,2043999.999,916.570)	[-643, 2472]	[-3.858, 14.832]	[0, 0]	[0, 1]	[0, 1]	[0, 0]	0	925709	0	1096705
2559_2045.las	(2558000.002,2044000.000,803.994)	(2559999.999,2045999.999,923.751)	[-620, 2456]	[-3.72, 14.736]	[0, 0]	[0, 1]	[0, 1]	[0, 0]	0	980625	0	1116213
2559_2047.las	(2558000.000,2046000.000,794.080)	(2559999.999,2047999.999,881.091)	[-575, 2471]	[-3.45, 14.826]	[0, 0]	[0, 1]	[0, 1]	[0, 0]	0	991382	0	1063843
2559_2049.las	(2558000.001,2048000.001,792.144)	(2559999.999,2049999.999,958.240)	[-498, 2473]	[-2.988, 14.838]	[0, 0]	[0, 1]	[0, 1]	[0, 0]	0	979157	0	1110605
2559_2051.las	(2558000.001,2050000.002,788.844)	(2559999.999,2051999.999,957.537)	[-439, 2488]	[-2.634, 14.928]	[0, 0]	[0, 1]	[0, 1]	[0, 0]	0	973561	0	1169656
2559_2053.las	(2558000.002,2052000.000,770.858)	(2559999.999,2053999.999,883.709)	[-415, 2488]	[-2.49, 14.928]	[0, 0]	[0, 1]	[0, 1]	[0, 0]	0	959739	0	1008593
2559_2055.las	(2558000.000,2054000.000,566.688)	(2559999.996,2055999.999,845.048)	[-364, 2471]	[-2.184, 14.826]	[0, 0]	[0, 1]	[0, 1]	[0, 0]	0	991929	0	984132
2559_2057.las	(2558000.000,2056000.000,692.945)	(2559999.997,2057999.999,902.708)	[-294, 2474]	[-1.764, 14.844]	[0, 0]	[0, 1]	[0, 1]	[0, 0]	0	975027	0	987362
2559_2059.las	(2558000.000,2058000.001,804.546)	(2559999.999,2059999.999,936.261)	[-238, 2472]	[-1.428, 14.832]	[0, 0]	[0, 1]	[0, 1]	[0, 0]	0	977697	0	996765
2559_2061.las	(2558000.003,2060000.001,812.813)	(2559999.999,2061999.999,900.461)	[-219, 2487]	[-1.314, 14.922]	[0, 0]	[0, 1]	[0, 1]	[0, 0]	0	989034	0	1014133
2559_2063.las	(2558000.000,2062000.000,829.739)	(2559999.999,2063999.999,922.423)	[-190, 2471]	[-1.14, 14.826]	[0, 0]	[0, 1]	[0, 1]	[0, 0]	0	1000255	0	1037976
2559_2065.las	(2558000.000,2064000.000,840.031)	(2559999.998,2065999.999,919.739)	[-163, 2486]	[-0.978, 14.916]	[0, 0]	[0, 1]	[0, 1]	[0, 0]	0	1004945	0	1047018
2559_2067.las	(2558000.001,2066000.000,844.634)	(2559999.997,2067999.998,986.875)	[-124, 2488]	[-0.744, 14.928]	[0, 0]	[0, 1]	[0, 1]	[0, 0]	0	999152	0	1057033
2559_2069.las	(2558000.003,2068000.000,821.941)	(2559999.999,2069999.999,974.703)	[-69, 2488]	[-0.414, 14.928]	[0, 0]	[0, 1]	[0, 1]	[0, 0]	0	980462	0	1092760
2559_2071.las	(2558000.000,2070000.001,794.411)	(2559999.999,2071999.999,894.926)	[0, 2484]	[0, 14.904]	[0, 0]	[0, 1]	[0, 1]	[0, 0]	0	991142	0	1018740
2559_2073.las	(2558000.000,2072000.000,775.848)	(2559999.995,2073999.999,1029.863)	[67, 2470]	[0.402, 14.82]	[0, 0]	[0, 1]	[0, 1]	[0, 0]	0	997369	0	1023101
2559_2075.las	(2558000.001,2074000.002,605.379)	(2559999.999,2075999.998,991.530)	[109, 2455]	[0.654, 14.73]	[0, 0]	[0, 1]	[0, 1]	[0, 0]	0	994305	0	1024843
2559_2077.las	(2558000.000,2076000.000,714.408)	(2559999.997,2077999.999,857.196)	[110, 2464]	[0.66, 14.784]	[0, 0]	[0, 1]	[0, 1]	[0, 0]	0	978865	0	1038014
2559_2079.las	(2558000.000,2078000.000,742.410)	(2559999.999,2079999.998,815.707)	[125, 2454]	[0.75, 14.724]	[0, 0]	[0, 1]	[0, 1]	[0, 0]	0	988247	0	1042345
2559_2081.las	(2558000.000,2080000.000,742.052)	(2559999.998,2081999.999,835.146)	[173, 2437]	[1.038, 14.622]	[0, 0]	[0, 1]	[0, 1]	[0, 0]	0	990670	0	1056154
2559_2083.las	(2558000.000,2082000.000,740.773)	(2559999.999,2083999.998,832.390)	[172, 2438]	[1.032, 14.628]	[0, 0]	[0, 1]	[0, 1]	[0, 0]	0	994629	0	1074379
2559_2085.las	(2558000.000,2084000.000,729.257)	(2559999.999,2085999.998,897.698)	[121, 2438]	[0.726, 14.628]	[0, 0]	[0, 1]	[0, 1]	[0, 0]	0	974338	0	1154811
2559_2087.las	(2558000.005,2086000.002,700.153)	(2559999.998,2087999.999,837.508)	[87, 2439]	[0.522, 14.634]	[0, 0]	[0, 1]	[0, 1]	[0, 0]	0	968671	0	1130498
2559_2089.las	(2558000.000,2088000.001,718.840)	(2559999.999,2089999.999,921.255)	[87, 2451]	[0.522, 14.706]	[0, 0]	[0, 1]	[0, 1]	[0, 0]	0	988513	0	1039978
2559_2091.las	(2558000.000,2090000.000,718.637)	(2559999.998,2091999.999,834.060)	[58, 2439]	[0.348, 14.634]	[0, 0]	[0, 1]	[0, 1]	[0, 0]	0	983685	0	1083305
2559_2093.las	(2558000.001,2092000.000,718.493)	(2559999.999,2093999.999,841.819)	[-5, 2437]	[-0.03, 14.622]	[0, 0]	[0, 1]	[0, 1]	[0, 0]	0	906154	0	1066088
2559_2095.las	(2558000.000,2094000.001,718.470)	(2559999.995,2095999.999,921.242)	[-66, 2438]	[-0.396, 14.628]	[0, 0]	[0, 1]	[0, 1]	[0, 0]	0	907655	0	995222
2559_2097.las	(2558000.001,2096000.000,718.348)	(2559999.998,2097999.999,930.293)	[-107, 2438]	[-0.642, 14.628]	[0, 0]	[0, 1]	[0, 1]	[0, 0]	0	907645	0	977197
2559_2099.las	(2558000.001,2098000.001,511.548)	(2559999.996,2099999.999,828.437)	[-139, 2421]	[-0.834, 14.526]	[0, 0]	[0, 1]	[0, 1]	[0, 0]	0	868742	0	945825
2559_2101.las	(2558000.000,2100000.000,718.178)	(2559999.999,2101999.999,810.717)	[-168, 2437]	[-1.008, 14.622]	[0, 0]	[0, 1]	[0, 1]	[0, 0]	0	911215	0	881356
2559_2103.las	(2558000.000,2102000.000,718.122)	(2559999.999,2103999.999,812.676)	[-202, 2436]	[-1.212, 14.616]	[0, 0]	[0, 1]	[0, 1]	[0, 0]	0	875866	0	961446
2559_2105.las	(2558000.000,2104000.000,385.288)	(2559999.997,2105999.999,827.390)	[-247, 2436]	[-1.482, 14.616]	[0, 0]	[0, 1]	[0, 1]	[0, 0]	0	831584	0	1021144
2559_2107.las	(2558000.000,2106000.000,728.683)	(2559999.999,2107999.998,817.334)	[-319, 2456]	[-1.914, 14.736]	[0, 0]	[0, 1]	[0, 1]	[0, 0]	0	980390	0	1119062
2559_2109.las	(2558000.001,2108000.000,746.413)	(2559999.999,2109999.999,993.820)	[-382, 2455]	[-2.292, 14.73]	[0, 0]	[0, 1]	[0, 1]	[0, 0]	0	969895	0	1113025
2559_2111.las	(2558000.000,2110000.000,524.048)	(2559999.999,2111999.999,996.445)	[-432, 2474]	[-2.592, 14.844]	[0, 0]	[0, 1]	[0, 1]	[0, 0]	0	968128	0	1132887
2559_2113.las	(2558000.000,2112000.000,765.740)	(2559999.999,2113999.999,895.208)	[-439, 2468]	[-2.634, 14.808]	[0, 0]	[0, 1]	[0, 1]	[0, 0]	0	976235	0	1090491
2559_2115.las	(2558000.002,2114000.002,795.720)	(2559999.999,2115999.997,1097.075)	[-477, 2485]	[-2.862, 14.91]	[0, 0]	[0, 1]	[0, 1]	[0, 0]	0	979693	0	1098731
2559_2117.las	(2558000.000,2116000.000,824.444)	(2559999.999,2117999.999,901.281)	[-539, 2494]	[-3.234, 14.964]	[0, 0]	[0, 1]	[0, 1]	[0, 0]	0	999033	0	1049277
2559_2119.las	(2558000.000,2118000.000,846.986)	(2559999.998,2119999.999,953.049)	[-607, 2520]	[-3.642, 15.12]	[0, 0]	[0, 1]	[0, 1]	[0, 0]	0	987521	0	1066271
2559_2121.las	(2558000.000,2120000.000,822.935)	(2559999.999,2121999.999,946.307)	[-639, 2522]	[-3.834, 15.132]	[0, 0]	[0, 1]	[0, 1]	[0, 0]	0	981558	0	1172348
2559_2123.las	(2558000.004,2122000.000,827.088)	(2559999.998,2123999.998,955.963)	[-675, 2507]	[-4.05, 15.042]	[0, 0]	[0, 1]	[0, 1]	[0, 0]	0	971894	0	1192587
2559_2125.las	(2558000.000,2124000.000,861.074)	(2559999.999,2125999.999,989.978)	[-699, 2503]	[-4.194, 15.018]	[0, 0]	[0, 1]	[0, 1]	[0, 0]	0	972090	0	1167275
2559_2127.las	(2558000.000,2126000.001,803.473)	(2559999.999,2127999.999,984.503)	[-744, 2502]	[-4.464, 15.012]	[0, 0]	[0, 1]	[0, 1]	[0, 0]	0	967993	0	1223825
2561_2017.las	(2560000.000,2016000.000,726.209)	(2561999.999,2017999.999,900.490)	[-2507, 2475]	[-15.042, 14.85]	[0, 0]	[0, 1]	[0, 1]	[0, 0]	0	1002114	0	785893
2561_2019.las	(2560000.000,2018000.000,742.180)	(2561999.999,2019999.999,921.091)	[-2509, 2467]	[-15.054, 14.802]	[0, 0]	[0, 1]	[0, 1]	[0, 0]	0	992593	0	815418
2561_2021.las	(2560000.000,2020000.001,782.728)	(2561999.999,2021999.999,955.864)	[-2525, 2454]	[-15.15, 14.724]	[0, 0]	[0, 1]	[0, 1]	[0, 0]	0	996462	0	673843
2561_2023.las	(2560000.000,2022000.000,808.345)	(2561999.998,2023999.998,952.127)	[-2526, 2453]	[-15.156, 14.718]	[0, 0]	[0, 1]	[0, 1]	[0, 0]	0	993718	0	589566
2561_2025.las	(2560000.000,2024000.002,803.030)	(2561999.998,2025999.997,930.809)	[-2526, 2471]	[-15.156, 14.826]	[0, 0]	[0, 1]	[0, 1]	[0, 0]	0	960555	0	572494
2561_2027.las	(2560000.001,2026000.000,799.772)	(2561999.999,2027999.999,918.610)	[-2514, 1523]	[-15.084, 9.138]	[0, 0]	[0, 1]	[0, 1]	[0, 0]	0	962593	0	533698

DPH-1.3 Report on ASPRS LAS File Format (Tiled Data) - Informational - continued

File	(Xmin, Ymin, Zmin)	(Xmax, Ymax, Zmax)	Extended Scan Angle	Scan Angle Rank	Scanner Channel	Scan Direction	Edge of Flight Line	User Data	Counts for Synthetic	Key-points	Withheld	Overlap
2561_2029.las	(2560000.000,2028000.000,807.954)	(2561999.999,2029999.999,939.913)	[-2522, 1487]	[-15.132, 8.922]	[0, 0]	[0, 1]	[0, 1]	[0, 0]	0	979123	0	561088
2561_2031.las	(2560000.000,2030000.001,829.450)	(2561999.999,2031999.998,951.639)	[-2526, 1437]	[-15.156, 8.622]	[0, 0]	[0, 1]	[0, 1]	[0, 0]	0	977294	0	613783
2561_2033.las	(2560000.003,2032000.000,812.039)	(2561999.999,2033999.998,932.131)	[-2538, 1324]	[-15.228, 7.944]	[0, 0]	[0, 1]	[0, 1]	[0, 0]	0	970548	0	657261
2561_2035.las	(2560000.000,2034000.000,841.009)	(2561999.999,2035999.998,1080.946)	[-2542, 1252]	[-15.252, 7.512]	[0, 0]	[0, 1]	[0, 1]	[0, 0]	0	990248	0	691525
2561_2037.las	(2560000.000,2036000.000,812.078)	(2561999.999,2037999.998,924.309)	[-2525, 1243]	[-15.15, 7.458]	[0, 0]	[0, 1]	[0, 1]	[0, 0]	0	986861	0	684975
2561_2039.las	(2560000.001,2038000.001,781.081)	(2561999.999,2039999.999,903.955)	[-2524, 1204]	[-15.144, 7.224]	[0, 0]	[0, 1]	[0, 1]	[0, 0]	0	969861	0	751317
2561_2041.las	(2560000.002,2040000.000,755.008)	(2561999.999,2041999.998,910.464)	[-2524, 1189]	[-15.144, 7.134]	[0, 0]	[0, 1]	[0, 1]	[0, 0]	0	933463	0	759385
2561_2043.las	(2560000.000,2042000.000,714.946)	(2561999.999,2043999.999,907.836)	[-2525, 1178]	[-15.15, 7.068]	[0, 0]	[0, 1]	[0, 1]	[0, 0]	0	897905	0	741105
2561_2045.las	(2560000.001,2044000.000,795.527)	(2561999.999,2045999.999,1018.492)	[-2509, 1144]	[-15.054, 6.864]	[0, 0]	[0, 1]	[0, 1]	[0, 0]	0	968497	0	759673
2561_2047.las	(2560000.000,2046000.001,782.485)	(2561999.999,2047999.999,905.382)	[-2508, 1092]	[-15.048, 6.552]	[0, 0]	[0, 1]	[0, 1]	[0, 0]	0	940579	0	973841
2561_2049.las	(2560000.000,2048000.001,783.893)	(2561999.999,2049999.999,893.099)	[-2511, 1029]	[-15.066, 6.174]	[0, 0]	[0, 1]	[0, 1]	[0, 0]	0	994471	0	931857
2561_2051.las	(2560000.003,2050000.000,796.773)	(2561999.999,2051999.999,963.046)	[-2533, 973]	[-15.198, 5.838]	[0, 0]	[0, 1]	[0, 1]	[0, 0]	0	993381	0	1038576
2561_2053.las	(2560000.000,2052000.000,765.281)	(2561999.998,2053999.997,938.361)	[-2525, 925]	[-15.15, 5.55]	[0, 0]	[0, 1]	[0, 1]	[0, 0]	0	981128	0	1053341
2561_2055.las	(2560000.000,2054000.000,773.443)	(2561999.999,2055999.999,930.539)	[-2544, 915]	[-15.264, 5.49]	[0, 0]	[0, 1]	[0, 1]	[0, 0]	0	990265	0	1110070
2561_2057.las	(2560000.000,2056000.001,786.836)	(2561999.998,2057999.999,966.166)	[-2557, 886]	[-15.342, 5.316]	[0, 0]	[0, 1]	[0, 1]	[0, 0]	0	976258	0	1140266
2561_2059.las	(2560000.000,2058000.000,802.685)	(2561999.999,2059999.999,975.126)	[-2559, 857]	[-15.354, 5.142]	[0, 0]	[0, 1]	[0, 1]	[0, 0]	0	982309	0	1074262
2561_2061.las	(2560000.000,2060000.000,818.105)	(2561999.999,2061999.999,976.415)	[-2563, 808]	[-15.378, 4.848]	[0, 0]	[0, 1]	[0, 1]	[0, 0]	0	994074	0	1081352
2561_2063.las	(2560000.002,2062000.001,829.001)	(2561999.998,2063999.999,975.690)	[-2550, 759]	[-15.3, 4.554]	[0, 0]	[0, 1]	[0, 1]	[0, 0]	0	983274	0	1104044
2561_2065.las	(2560000.003,2064000.000,827.623)	(2561999.999,2065999.999,998.292)	[-2576, 689]	[-15.456, 4.134]	[0, 0]	[0, 1]	[0, 1]	[0, 0]	0	989108	0	1056366
2561_2067.las	(2560000.001,2066000.000,840.303)	(2561999.997,2067999.999,1016.694)	[-2555, 625]	[-15.33, 3.75]	[0, 0]	[0, 1]	[0, 1]	[0, 0]	0	991241	0	1054176
2561_2069.las	(2560000.002,2068000.000,811.809)	(2561999.999,2069999.999,961.301)	[-2542, 568]	[-15.252, 3.408]	[0, 0]	[0, 1]	[0, 1]	[0, 0]	0	993085	0	1044944
2561_2071.las	(2560000.001,2070000.000,788.306)	(2561999.999,2071999.999,959.988)	[-2541, 530]	[-15.246, 3.18]	[0, 0]	[0, 1]	[0, 1]	[0, 0]	0	998099	0	1101686
2561_2073.las	(2560000.001,2072000.000,778.237)	(2561999.999,2073999.999,919.253)	[-2526, 498]	[-15.156, 2.988]	[0, 0]	[0, 1]	[0, 1]	[0, 0]	0	988477	0	1103906
2561_2075.las	(2560000.000,2074000.000,767.154)	(2561999.998,2075999.998,949.923)	[-2525, 471]	[-15.15, 2.826]	[0, 0]	[0, 1]	[0, 1]	[0, 0]	0	982164	0	1067443
2561_2077.las	(2560000.000,2076000.000,751.957)	(2561999.999,2077999.997,918.427)	[-2526, 429]	[-15.156, 2.574]	[0, 0]	[0, 1]	[0, 1]	[0, 0]	0	976692	0	1083985
2561_2079.las	(2560000.002,2078000.001,756.340)	(2561999.995,2079999.999,934.857)	[-2508, 369]	[-15.048, 2.214]	[0, 0]	[0, 1]	[0, 1]	[0, 0]	0	995012	0	1054812
2561_2081.las	(2560000.001,2080000.001,176.814)	(2561999.999,2081999.999,929.260)	[-2508, 310]	[-15.048, 1.86]	[0, 0]	[0, 1]	[0, 1]	[0, 0]	0	991092	0	1102730
2561_2083.las	(2560000.003,2082000.000,745.448)	(2561999.999,2083999.999,913.217)	[-2513, 240]	[-15.078, 1.44]	[0, 0]	[0, 1]	[0, 1]	[0, 0]	0	998031	0	1082806
2561_2085.las	(2560000.000,2084000.000,736.409)	(2561999.998,2085999.998,927.869)	[-2508, 172]	[-15.048, 1.032]	[0, 0]	[0, 1]	[0, 1]	[0, 0]	0	974198	0	1049437
2561_2087.las	(2560000.000,2086000.000,743.315)	(2561999.997,2087999.998,965.972)	[-2519, 120]	[-15.114, 0.72]	[0, 0]	[0, 1]	[0, 1]	[0, 0]	0	990440	0	1046646
2561_2089.las	(2560000.000,2088000.000,763.315)	(2561999.998,2089999.999,937.889)	[-2525, 104]	[-15.15, 0.624]	[0, 0]	[0, 1]	[0, 1]	[0, 0]	0	994892	0	1050408
2561_2091.las	(2560000.000,2090000.000,757.955)	(2561999.999,2091999.998,954.260)	[-2528, 104]	[-15.168, 0.624]	[0, 0]	[0, 1]	[0, 1]	[0, 0]	0	997720	0	1061227
2561_2093.las	(2560000.002,2092000.001,737.397)	(2561999.999,2093999.999,948.197)	[-2507, 57]	[-15.042, 0.342]	[0, 0]	[0, 1]	[0, 1]	[0, 0]	0	994617	0	1113614
2561_2095.las	(2560000.002,2094000.001,729.247)	(2561999.996,2095999.996,876.475)	[-2491, -6]	[-14.946, -0.036]	[0, 0]	[0, 1]	[0, 1]	[0, 0]	0	994566	0	1084699
2561_2097.las	(2560000.000,2096000.000,728.634)	(2561999.998,2097999.998,880.549)	[-2490, -67]	[-14.94, -0.402]	[0, 0]	[0, 1]	[0, 1]	[0, 0]	0	997568	0	1087101
2561_2099.las	(2560000.000,2098000.001,727.147)	(2561999.999,2099999.999,876.593)	[-2495, -108]	[-14.97, -0.648]	[0, 0]	[0, 1]	[0, 1]	[0, 0]	0	990471	0	1062345
2561_2101.las	(2560000.001,2100000.000,727.295)	(2561999.997,2101999.999,873.158)	[-2491, -139]	[-14.946, -0.834]	[0, 0]	[0, 1]	[0, 1]	[0, 0]	0	995884	0	1048170
2561_2103.las	(2560000.001,2102000.000,719.792)	(2561999.996,2103999.999,860.402)	[-2492, -169]	[-14.952, -1.014]	[0, 0]	[0, 1]	[0, 1]	[0, 0]	0	988150	0	1026362
2561_2105.las	(2560000.000,2104000.001,717.879)	(2561999.999,2105999.999,830.507)	[-2492, -203]	[-14.952, -1.218]	[0, 0]	[0, 1]	[0, 1]	[0, 0]	0	872979	0	991787
2561_2107.las	(2560000.001,2106000.000,732.879)	(2561999.997,2107999.999,896.248)	[-2521, -248]	[-15.126, -1.488]	[0, 0]	[0, 1]	[0, 1]	[0, 0]	0	986384	0	1230244
2561_2109.las	(2560000.000,2108000.000,772.659)	(2561999.999,2109999.999,924.837)	[-2524, -255]	[-15.144, -1.53]	[0, 0]	[0, 1]	[0, 1]	[0, 0]	0	966474	0	1146891
2561_2111.las	(2560000.000,2110000.000,806.626)	(2561999.997,2111999.999,924.992)	[-2534, -189]	[-15.204, -1.134]	[0, 0]	[0, 1]	[0, 1]	[0, 0]	0	953216	0	1106992
2561_2113.las	(2560000.001,2112000.001,784.874)	(2561999.998,2113999.996,891.140)	[-2524, -115]	[-15.144, -0.69]	[0, 0]	[0, 1]	[0, 1]	[0, 0]	0	990441	0	1069410
2561_2115.las	(2560000.000,2114000.000,802.380)	(2561999.997,2115999.999,957.823)	[-2541, -56]	[-15.246, -0.336]	[0, 0]	[0, 1]	[0, 1]	[0, 0]	0	968313	0	1251805
2561_2117.las	(2560000.003,2116000.000,850.225)	(2561999.999,2117999.998,958.807)	[-2542, -26]	[-15.252, -0.156]	[0, 0]	[0, 1]	[0, 1]	[0, 0]	0	991876	0	1157644
2561_2119.las	(2560000.000,2118000.001,845.189)	(2561999.999,2119999.999,949.358)	[-2543, -14]	[-15.258, -0.084]	[0, 0]	[0, 1]	[0, 1]	[0, 0]	0	976694	0	1087130
2561_2121.las	(2560000.000,2120000.000,808.565)	(2561999.998,2121999.999,938.637)	[-2559, 20]	[-15.354, 0.12]	[0, 0]	[0, 1]	[0, 1]	[0, 0]	0	944982	0	1263639
2561_2123.las	(2560000.000,2122000.000,810.477)	(2561999.998,2123999.997,952.665)	[-2542, 74]	[-15.252, 0.444]	[0, 0]	[0, 1]	[0, 1]	[0, 0]	0	976598	0	1162253
2561_2125.las	(2560000.001,2124000.001,827.712)	(2561999.998,2125999.998,981.593)	[-2576, 134]	[-15.456, 0.804]	[0, 0]	[0, 1]	[0, 1]	[0, 0]	0	970873	0	1276563

DPH-1.3 Report on ASPRS LAS File Format (Tiled Data) - Informational - continued

File	(Xmin, Ymin, Zmin)	(Xmax, Ymax, Zmax)	Extended Scan Angle	Scan Angle Rank	Scanner Channel	Scan Direction	Edge of Flight Line	User Data	Counts for Synthetic	Key-points	Withheld	Overlap
2561_2127.las	(2560000.000,2126000.000,799.825)	(2561999.999,2127999.999,936.268)	[-2572, 201]	[-15.432, 1.206]	[0, 0]	[0, 1]	[0, 1]	[0, 0]	0	966858	0	1194657
2563_2017.las	(2562000.000,2016000.000,723.260)	(2563999.999,2017999.999,888.630)	[-2522, 1212]	[-15.132, 7.272]	[0, 0]	[0, 1]	[0, 1]	[0, 0]	0	990170	0	857967
2563_2019.las	(2562000.000,2018000.000,743.509)	(2563999.998,2019999.999,915.412)	[-2524, 1252]	[-15.144, 7.512]	[0, 0]	[0, 1]	[0, 1]	[0, 0]	0	992269	0	848099
2563_2021.las	(2562000.000,2020000.000,805.189)	(2563999.999,2021999.999,938.896)	[-2537, 1310]	[-15.222, 7.86]	[0, 0]	[0, 1]	[0, 1]	[0, 0]	0	998655	0	715259
2563_2023.las	(2562000.000,2022000.000,791.800)	(2563999.999,2023999.999,910.067)	[-2538, 1336]	[-15.228, 8.016]	[0, 0]	[0, 1]	[0, 1]	[0, 0]	0	998233	0	646321
2563_2025.las	(2562000.000,2024000.000,763.329)	(2563999.998,2025999.999,918.194)	[-2535, 1368]	[-15.21, 8.208]	[0, 0]	[0, 1]	[0, 1]	[0, 0]	0	987957	0	667801
2563_2027.las	(2562000.000,2026000.000,780.100)	(2563999.999,2027999.999,905.313)	[-2538, 1444]	[-15.228, 8.664]	[0, 0]	[0, 1]	[0, 1]	[0, 0]	0	950350	0	543205
2563_2029.las	(2562000.000,2028000.000,790.143)	(2563999.998,2029999.998,933.279)	[-2541, 1488]	[-15.246, 8.928]	[0, 0]	[0, 1]	[0, 1]	[0, 0]	0	983026	0	545293
2563_2031.las	(2562000.000,2030000.000,785.730)	(2563999.999,2031999.999,911.019)	[-2539, 1520]	[-15.234, 9.12]	[0, 0]	[0, 1]	[0, 1]	[0, 0]	0	998117	0	523742
2563_2033.las	(2562000.000,2032000.000,796.406)	(2563999.999,2033999.999,923.335)	[-2518, 2470]	[-15.108, 14.82]	[0, 0]	[0, 1]	[0, 1]	[0, 0]	0	975079	0	449024
2563_2035.las	(2562000.000,2034000.000,819.785)	(2563999.999,2035999.999,920.028)	[-2539, 2481]	[-15.234, 14.886]	[0, 0]	[0, 1]	[0, 1]	[0, 0]	0	1001908	0	527049
2563_2037.las	(2562000.000,2036000.000,806.891)	(2563999.998,2037999.999,904.965)	[-2522, 2492]	[-15.132, 14.952]	[0, 0]	[0, 1]	[0, 1]	[0, 0]	0	1004050	0	632853
2563_2039.las	(2562000.000,2038000.000,779.250)	(2563999.999,2039999.998,905.572)	[-2511, 2497]	[-15.066, 14.982]	[0, 0]	[0, 1]	[0, 1]	[0, 0]	0	964913	0	700411
2563_2041.las	(2562000.000,2040000.001,762.731)	(2563999.999,2041999.998,889.893)	[-2525, 2463]	[-15.15, 14.778]	[0, 0]	[0, 1]	[0, 1]	[0, 0]	0	967797	0	719521
2563_2043.las	(2562000.000,2042000.000,781.294)	(2563999.999,2043999.998,910.674)	[-2526, 2470]	[-15.156, 14.82]	[0, 0]	[0, 1]	[0, 1]	[0, 0]	0	972636	0	706735
2563_2045.las	(2562000.000,2044000.000,782.059)	(2563999.999,2045999.999,898.617)	[-2524, 2454]	[-15.144, 14.724]	[0, 0]	[0, 1]	[0, 1]	[0, 0]	0	992078	0	668113
2563_2047.las	(2562000.000,2046000.000,779.044)	(2563999.999,2047999.999,903.689)	[-2524, 2470]	[-15.144, 14.82]	[0, 0]	[0, 1]	[0, 1]	[0, 0]	0	985533	0	640096
2563_2049.las	(2562000.000,2048000.000,774.474)	(2563999.999,2049999.999,839.313)	[-2524, 2505]	[-15.144, 15.03]	[0, 0]	[0, 1]	[0, 1]	[0, 0]	0	1006137	0	571839
2563_2051.las	(2562000.000,2050000.000,768.158)	(2563999.999,2051999.995,887.518)	[-2532, 2480]	[-15.192, 14.88]	[0, 0]	[0, 1]	[0, 1]	[0, 0]	0	917407	0	473222
2563_2053.las	(2562000.000,2052000.000,629.238)	(2563999.999,2053999.999,875.976)	[-2526, 2486]	[-15.156, 14.916]	[0, 0]	[0, 1]	[0, 1]	[0, 0]	0	970412	0	474129
2563_2055.las	(2562000.000,2054000.001,762.915)	(2563999.999,2055999.999,815.133)	[-2525, 2473]	[-15.15, 14.838]	[0, 0]	[0, 1]	[0, 1]	[0, 0]	0	1002544	0	528938
2563_2057.las	(2562000.000,2056000.000,788.968)	(2563999.999,2057999.999,920.841)	[-1424, 2470]	[-8.544, 14.82]	[0, 0]	[0, 1]	[0, 1]	[0, 0]	0	1003411	0	562280
2563_2059.las	(2562000.000,2058000.001,796.124)	(2563999.999,2059999.999,864.463)	[-1388, 2471]	[-8.328, 14.826]	[0, 0]	[0, 1]	[0, 1]	[0, 0]	0	1008252	0	550966
2563_2061.las	(2562000.000,2060000.000,810.746)	(2563999.999,2061999.999,837.971)	[-1378, 2471]	[-8.268, 14.826]	[0, 0]	[0, 1]	[0, 1]	[0, 0]	0	1004751	0	579115
2563_2063.las	(2562000.000,2062000.001,796.458)	(2563999.999,2063999.999,918.512)	[-1385, 2471]	[-8.31, 14.826]	[0, 0]	[0, 1]	[0, 1]	[0, 0]	0	1001973	0	609538
2563_2065.las	(2562000.002,2064000.000,790.930)	(2563999.999,2065999.999,933.600)	[-1311, 2473]	[-7.866, 14.838]	[0, 0]	[0, 1]	[0, 1]	[0, 0]	0	998686	0	647265
2563_2067.las	(2562000.000,2066000.002,805.126)	(2563999.999,2067999.999,941.737)	[-1245, 2473]	[-7.47, 14.838]	[0, 0]	[0, 1]	[0, 1]	[0, 0]	0	992990	0	690347
2563_2069.las	(2562000.002,2068000.000,799.555)	(2563999.999,2069999.999,900.480)	[-1162, 2470]	[-6.972, 14.82]	[0, 0]	[0, 1]	[0, 1]	[0, 0]	0	992259	0	744100
2563_2071.las	(2562000.000,2070000.000,790.877)	(2563999.999,2071999.998,875.271)	[-1085, 2471]	[-6.51, 14.826]	[0, 0]	[0, 1]	[0, 1]	[0, 0]	0	995497	0	821154
2563_2073.las	(2562000.002,2072000.000,787.771)	(2563999.999,2073999.999,919.024)	[-1041, 2471]	[-6.246, 14.826]	[0, 0]	[0, 1]	[0, 1]	[0, 0]	0	980401	0	895601
2563_2075.las	(2562000.000,2074000.001,767.118)	(2563999.999,2075999.999,946.999)	[-1038, 2472]	[-6.228, 14.832]	[0, 0]	[0, 1]	[0, 1]	[0, 0]	0	995753	0	917488
2563_2077.las	(2562000.001,2076000.000,769.533)	(2563999.999,2077999.999,874.339)	[-1001, 2474]	[-6.006, 14.844]	[0, 0]	[0, 1]	[0, 1]	[0, 0]	0	994801	0	1045939
2563_2079.las	(2562000.001,2078000.000,780.930)	(2563999.998,2079999.998,843.020)	[-958, 2482]	[-5.748, 14.892]	[0, 0]	[0, 1]	[0, 1]	[0, 0]	0	996167	0	1045647
2563_2081.las	(2562000.000,2080000.000,765.714)	(2563999.999,2081999.998,865.290)	[-868, 2470]	[-5.208, 14.82]	[0, 0]	[0, 1]	[0, 1]	[0, 0]	0	992884	0	989831
2563_2083.las	(2562000.000,2082000.000,767.220)	(2563999.997,2083999.997,857.374)	[-831, 2457]	[-4.986, 14.742]	[0, 0]	[0, 1]	[0, 1]	[0, 0]	0	992206	0	1010123
2563_2085.las	(2562000.000,2084000.001,764.270)	(2563999.997,2085999.999,905.517)	[-837, 2470]	[-5.022, 14.82]	[0, 0]	[0, 1]	[0, 1]	[0, 0]	0	967162	0	1077975
2563_2087.las	(2562000.000,2086000.001,764.290)	(2563999.999,2087999.999,880.421)	[-800, 2471]	[-4.8, 14.826]	[0, 0]	[0, 1]	[0, 1]	[0, 0]	0	986677	0	1093561
2563_2089.las	(2562000.001,2088000.000,778.473)	(2563999.998,2089999.999,895.500)	[-742, 2475]	[-4.452, 14.85]	[0, 0]	[0, 1]	[0, 1]	[0, 0]	0	995913	0	1049918
2563_2091.las	(2562000.000,2090000.000,786.996)	(2563999.999,2091999.999,877.807)	[-700, 2473]	[-4.2, 14.838]	[0, 0]	[0, 1]	[0, 1]	[0, 0]	0	996358	0	1033887
2563_2093.las	(2562000.000,2092000.000,757.210)	(2563999.999,2093999.998,906.606)	[-620, 2464]	[-3.72, 14.784]	[0, 0]	[0, 1]	[0, 1]	[0, 0]	0	980300	0	1066062
2563_2095.las	(2562000.000,2094000.000,728.637)	(2563999.999,2095999.999,769.930)	[-550, 2437]	[-3.3, 14.622]	[0, 0]	[0, 1]	[0, 1]	[0, 0]	0	995598	0	1023432
2563_2097.las	(2562000.001,2096000.002,712.013)	(2563999.999,2097999.999,791.905)	[-502, 2438]	[-3.012, 14.628]	[0, 0]	[0, 1]	[0, 1]	[0, 0]	0	998250	0	1034973
2563_2099.las	(2562000.000,2098000.001,724.395)	(2563999.999,2099999.998,832.620)	[-477, 2438]	[-2.862, 14.628]	[0, 0]	[0, 1]	[0, 1]	[0, 0]	0	988607	0	1037308
2563_2101.las	(2562000.000,2100000.000,717.794)	(2563999.997,2101999.999,817.853)	[-468, 2437]	[-2.808, 14.622]	[0, 0]	[0, 1]	[0, 1]	[0, 0]	0	965764	0	1074093
2563_2103.las	(2562000.000,2102000.000,717.781)	(2563999.999,2103999.998,860.343)	[-449, 2442]	[-2.694, 14.652]	[0, 0]	[0, 1]	[0, 1]	[0, 0]	0	910250	0	903241
2563_2105.las	(2562000.003,2104000.000,717.892)	(2563999.999,2105999.999,897.285)	[-382, 2442]	[-2.292, 14.652]	[0, 0]	[0, 1]	[0, 1]	[0, 0]	0	841697	0	1111052
2563_2107.las	(2562000.000,2106000.000,753.332)	(2563999.994,2107999.998,934.529)	[-339, 2455]	[-2.034, 14.73]	[0, 0]	[0, 1]	[0, 1]	[0, 0]	0	973333	0	1144918
2563_2109.las	(2562000.001,2108000.000,791.603)	(2563999.999,2109999.998,937.744)	[-304, 2468]	[-1.824, 14.808]	[0, 0]	[0, 1]	[0, 1]	[0, 0]	0	985131	0	1093205
2563_2111.las	(2562000.001,2110000.001,820.136)	(2563999.999,2111999.999,912.646)	[-254, 2488]	[-1.524, 14.928]	[0, 0]	[0, 1]	[0, 1]	[0, 0]	0	995337	0	1027055

DPH-1.3 Report on ASPRS LAS File Format (Tiled Data) - Informational - continued

File	(Xmin, Ymin, Zmin)	(Xmax, Ymax, Zmax)	Extended Scan Angle	Scan Angle Rank	Scanner Channel	Scan Direction	Edge of Flight Line	User Data	Counts for Synthetic	Key-points	Withheld	Overlap
2563_2113.las	(2562000.001,2112000.000,792.177)	(2563999.998,2113999.999,998.712)	[-189, 2471]	[-1.134, 14.826]	[0, 0]	[0, 1]	[0, 1]	[0, 0]	0	979617	0	1071446
2563_2115.las	(2562000.000,2114000.000,800.468)	(2563999.999,2115999.999,923.981)	[-114, 2456]	[-0.684, 14.736]	[0, 0]	[0, 1]	[0, 1]	[0, 0]	0	977734	0	1038834
2563_2117.las	(2562000.000,2116000.000,825.448)	(2563999.998,2117999.997,958.725)	[-56, 2475]	[-0.336, 14.85]	[0, 0]	[0, 1]	[0, 1]	[0, 0]	0	953179	0	1103995
2563_2119.las	(2562000.001,2118000.000,822.456)	(2563999.998,2119999.999,1133.393)	[-25, 2487]	[-0.15, 14.922]	[0, 0]	[0, 1]	[0, 1]	[0, 0]	0	964152	0	1113007
2563_2121.las	(2562000.000,2120000.000,792.715)	(2563999.999,2121999.998,937.268)	[-14, 2469]	[-0.084, 14.814]	[0, 0]	[0, 1]	[0, 1]	[0, 0]	0	977771	0	1100710
2563_2123.las	(2562000.000,2122000.001,789.697)	(2563999.998,2123999.999,932.022)	[20, 2485]	[0.12, 14.91]	[0, 0]	[0, 1]	[0, 1]	[0, 0]	0	978637	0	1150107
2563_2125.las	(2562000.000,2124000.000,780.258)	(2563999.999,2125999.998,959.388)	[74, 2486]	[0.444, 14.916]	[0, 0]	[0, 1]	[0, 1]	[0, 0]	0	908673	0	1379411
2563_2127.las	(2562000.001,2126000.000,767.154)	(2563999.998,2127999.999,1074.489)	[135, 2473]	[0.81, 14.838]	[0, 0]	[0, 1]	[0, 1]	[0, 0]	0	986040	0	1083986
2565_1999.las	(2564000.001,1998000.000,756.432)	(2565999.999,1999999.999,901.498)	[-278, 2460]	[-1.668, 14.76]	[0, 0]	[0, 1]	[0, 1]	[0, 0]	0	976671	0	1196899
2565_2001.las	(2564000.000,2000000.000,787.810)	(2565999.998,2001999.999,876.311)	[-306, 2464]	[-1.836, 14.784]	[0, 0]	[0, 1]	[0, 1]	[0, 0]	0	976038	0	1071537
2565_2003.las	(2564000.000,2002000.001,760.123)	(2565999.996,2003999.999,858.220)	[-357, 2456]	[-2.142, 14.736]	[0, 0]	[0, 1]	[0, 1]	[0, 0]	0	988120	0	1023794
2565_2005.las	(2564000.003,2004000.000,749.323)	(2565999.998,2005999.999,853.040)	[-435, 2454]	[-2.61, 14.724]	[0, 0]	[0, 1]	[0, 1]	[0, 0]	0	986663	0	987774
2565_2007.las	(2564000.000,2006000.000,737.187)	(2565999.999,2007999.999,873.066)	[-479, 2454]	[-2.874, 14.724]	[0, 0]	[0, 1]	[0, 1]	[0, 0]	0	983286	0	1090950
2565_2009.las	(2564000.003,2008000.000,678.437)	(2565999.998,2009999.998,862.954)	[-491, 2454]	[-2.946, 14.724]	[0, 0]	[0, 1]	[0, 1]	[0, 0]	0	687650	0	860760
2565_2011.las	(2564000.004,2010000.001,678.900)	(2565999.998,2011999.999,782.866)	[-508, 2436]	[-3.048, 14.616]	[0, 0]	[0, 1]	[0, 1]	[0, 0]	0	888901	0	1192785
2565_2013.las	(2564000.000,2012000.000,686.780)	(2565999.999,2013999.999,1000.011)	[-548, 2455]	[-3.288, 14.73]	[0, 0]	[0, 1]	[0, 1]	[0, 0]	0	974976	0	1089042
2565_2015.las	(2564000.000,2014000.000,743.352)	(2565999.999,2015999.999,877.941)	[-578, 2469]	[-3.468, 14.814]	[0, 0]	[0, 1]	[0, 1]	[0, 0]	0	971173	0	1015735
2565_2017.las	(2564000.000,2016000.000,753.420)	(2565999.997,2017999.999,876.209)	[-616, 2460]	[-3.696, 14.76]	[0, 0]	[0, 1]	[0, 1]	[0, 0]	0	978779	0	997846
2565_2019.las	(2564000.000,2018000.001,785.986)	(2565999.999,2019999.999,982.656)	[-716, 2477]	[-4.296, 14.862]	[0, 0]	[0, 1]	[0, 1]	[0, 0]	0	989738	0	1085509
2565_2021.las	(2564000.000,2020000.000,733.857)	(2565999.999,2021999.998,929.437)	[-776, 2474]	[-4.656, 14.844]	[0, 0]	[0, 1]	[0, 1]	[0, 0]	0	983873	0	1103662
2565_2023.las	(2564000.000,2022000.000,746.311)	(2565999.999,2023999.999,907.308)	[-802, 2471]	[-4.812, 14.826]	[0, 0]	[0, 1]	[0, 1]	[0, 0]	0	960509	0	1258876
2565_2025.las	(2564000.000,2024000.000,750.560)	(2565999.999,2025999.999,906.616)	[-827, 2473]	[-4.962, 14.838]	[0, 0]	[0, 1]	[0, 1]	[0, 0]	0	966750	0	1223139
2565_2027.las	(2564000.000,2026000.000,762.984)	(2565999.998,2027999.999,898.456)	[-850, 2473]	[-5.1, 14.838]	[0, 0]	[0, 1]	[0, 1]	[0, 0]	0	941945	0	1226101
2565_2029.las	(2564000.000,2028000.000,771.531)	(2565999.999,2029999.999,947.232)	[-886, 2474]	[-5.316, 14.844]	[0, 0]	[0, 1]	[0, 1]	[0, 0]	0	949150	0	1053466
2565_2031.las	(2564000.000,2030000.002,784.464)	(2565999.998,2031999.999,1054.020)	[-948, 2470]	[-5.688, 14.82]	[0, 0]	[0, 1]	[0, 1]	[0, 0]	0	984951	0	1000579
2565_2033.las	(2564000.001,2032000.000,809.267)	(2565999.998,2033999.998,926.711)	[-997, 2471]	[-5.982, 14.826]	[0, 0]	[0, 1]	[0, 1]	[0, 0]	0	985190	0	1080702
2565_2035.las	(2564000.000,2034000.000,826.275)	(2565999.999,2035999.998,925.871)	[-1067, 2485]	[-6.402, 14.91]	[0, 0]	[0, 1]	[0, 1]	[0, 0]	0	994355	0	912062
2565_2037.las	(2564000.001,2036000.000,795.274)	(2565999.999,2037999.999,1038.718)	[-1111, 2487]	[-6.666, 14.922]	[0, 0]	[0, 1]	[0, 1]	[0, 0]	0	970023	0	851631
2565_2039.las	(2564000.000,2038000.000,757.807)	(2565999.999,2039999.999,966.324)	[-1148, 2472]	[-6.888, 14.832]	[0, 0]	[0, 1]	[0, 1]	[0, 0]	0	940870	0	829717
2565_2041.las	(2564000.001,2040000.000,720.415)	(2565999.999,2041999.998,875.740)	[-1180, 2470]	[-7.08, 14.82]	[0, 0]	[0, 1]	[0, 1]	[0, 0]	0	960789	0	806518
2565_2043.las	(2564000.000,2042000.000,204.944)	(2565999.999,2043999.999,914.988)	[-1201, 2488]	[-7.206, 14.928]	[0, 0]	[0, 1]	[0, 1]	[0, 0]	0	943926	0	739048
2565_2045.las	(2564000.000,2044000.000,775.563)	(2565999.999,2045999.999,905.707)	[-1210, 2472]	[-7.26, 14.832]	[0, 0]	[0, 1]	[0, 1]	[0, 0]	0	964903	0	718340
2565_2047.las	(2564000.000,2046000.002,768.164)	(2565999.999,2047999.999,864.116)	[-1271, 2454]	[-7.626, 14.724]	[0, 0]	[0, 1]	[0, 1]	[0, 0]	0	941633	0	676443
2565_2049.las	(2564000.000,2048000.000,760.005)	(2565999.999,2049999.999,871.101)	[-1341, 2442]	[-8.046, 14.652]	[0, 0]	[0, 1]	[0, 1]	[0, 0]	0	959744	0	619704
2565_2051.las	(2564000.000,2050000.000,776.770)	(2565999.998,2051999.999,875.395)	[-1404, 2473]	[-8.424, 14.838]	[0, 0]	[0, 1]	[0, 1]	[0, 0]	0	984138	0	606403
2565_2053.las	(2564000.000,2052000.001,766.442)	(2565999.999,2053999.999,1459.160)	[-1569, 2479]	[-9.414, 14.874]	[0, 0]	[0, 1]	[0, 1]	[0, 0]	0	986168	0	537435
2565_2055.las	(2564000.000,2054000.001,755.317)	(2565999.999,2055999.999,870.228)	[-2523, 2472]	[-15.138, 14.832]	[0, 0]	[0, 1]	[0, 1]	[0, 0]	0	965821	0	513503
2565_2057.las	(2564000.003,2056000.000,754.086)	(2565999.999,2057999.999,890.907)	[-2519, 2496]	[-15.114, 14.976]	[0, 0]	[0, 1]	[0, 1]	[0, 0]	0	934531	0	597420
2565_2059.las	(2564000.000,2058000.000,771.704)	(2565999.999,2059999.999,912.505)	[-2520, 2506]	[-15.12, 15.036]	[0, 0]	[0, 1]	[0, 1]	[0, 0]	0	942748	0	610941
2565_2061.las	(2564000.000,2060000.000,773.860)	(2565999.999,2061999.999,878.653)	[-2520, 2520]	[-15.12, 15.12]	[0, 0]	[0, 1]	[0, 1]	[0, 0]	0	978676	0	744007
2565_2063.las	(2564000.000,2062000.000,775.156)	(2565999.999,2063999.999,994.686)	[-2512, 2521]	[-15.072, 15.126]	[0, 0]	[0, 1]	[0, 1]	[0, 0]	0	1006767	0	749067
2565_2065.las	(2564000.000,2064000.000,778.509)	(2565999.999,2065999.999,903.896)	[-2524, 2503]	[-15.144, 15.018]	[0, 0]	[0, 1]	[0, 1]	[0, 0]	0	998794	0	720044
2565_2067.las	(2564000.000,2066000.000,786.006)	(2565999.999,2067999.999,900.120)	[-2525, 2507]	[-15.15, 15.042]	[0, 0]	[0, 1]	[0, 1]	[0, 0]	0	1000183	0	714838
2565_2069.las	(2564000.000,2068000.000,806.006)	(2565999.998,2069999.999,938.781)	[-2541, 2482]	[-15.246, 14.892]	[0, 0]	[0, 1]	[0, 1]	[0, 0]	0	990979	0	661439
2565_2071.las	(2564000.000,2070000.000,814.769)	(2565999.999,2071999.999,932.790)	[-2546, 2473]	[-15.276, 14.838]	[0, 0]	[0, 1]	[0, 1]	[0, 0]	0	1004469	0	631017
2565_2073.las	(2564000.000,2072000.001,787.246)	(2565999.999,2073999.999,936.665)	[-2543, 2455]	[-15.258, 14.73]	[0, 0]	[0, 1]	[0, 1]	[0, 0]	0	930862	0	656643
2565_2075.las	(2564000.000,2074000.000,784.011)	(2565999.999,2075999.999,1108.259)	[-2544, 2473]	[-15.264, 14.838]	[0, 0]	[0, 1]	[0, 1]	[0, 0]	0	981042	0	657655
2565_2077.las	(2564000.000,2076000.000,799.854)	(2565999.997,2077999.999,926.068)	[-2558, 2474]	[-15.348, 14.844]	[0, 0]	[0, 1]	[0, 1]	[0, 0]	0	956601	0	599565
2565_2079.las	(2564000.000,2078000.000,780.750)	(2565999.999,2079999.999,897.741)	[-2541, 1432]	[-15.246, 8.592]	[0, 0]	[0, 1]	[0, 1]	[0, 0]	0	1002067	0	544112

DPH-1.3 Report on ASPRS LAS File Format (Tiled Data) - Informational - continued

File	(Xmin, Ymin, Zmin)	(Xmax, Ymax, Zmax)	Extended Scan Angle	Scan Angle Rank	Scanner Channel	Scan Direction	Edge of Flight Line	User Data	Counts for Synthetic	Key-points	Withheld	Overlap
2565_2081.las	(2564000.000,2080000.000,779.749)	(2565999.999,2081999.999,891.091)	[-2525, 1401]	[-15.15, 8.406]	[0, 0]	[0, 1]	[0, 1]	[0, 0]	0	986092	0	610315
2565_2083.las	(2564000.001,2082000.001,797.902)	(2565999.999,2083999.997,892.561)	[-2527, 1407]	[-15.162, 8.442]	[0, 0]	[0, 1]	[0, 1]	[0, 0]	0	1003354	0	645405
2565_2085.las	(2564000.000,2084000.001,800.697)	(2565999.997,2085999.998,917.193)	[-2508, 1388]	[-15.048, 8.328]	[0, 0]	[0, 1]	[0, 1]	[0, 0]	0	978601	0	655930
2565_2087.las	(2564000.000,2086000.000,796.147)	(2565999.999,2087999.998,915.959)	[-2524, 1315]	[-15.144, 7.89]	[0, 0]	[0, 1]	[0, 1]	[0, 0]	0	975698	0	681104
2565_2089.las	(2564000.001,2088000.000,827.889)	(2565999.999,2089999.999,940.142)	[-2526, 1232]	[-15.156, 7.392]	[0, 0]	[0, 1]	[0, 1]	[0, 0]	0	976765	0	688482
2565_2091.las	(2564000.000,2090000.000,773.141)	(2565999.999,2091999.999,907.301)	[-2525, 1187]	[-15.15, 7.122]	[0, 0]	[0, 1]	[0, 1]	[0, 0]	0	999128	0	697479
2565_2093.las	(2564000.001,2092000.000,737.597)	(2565999.999,2093999.998,890.953)	[-2501, 1148]	[-15.006, 6.888]	[0, 0]	[0, 1]	[0, 1]	[0, 0]	0	967614	0	752650
2565_2095.las	(2564000.001,2094000.000,729.884)	(2565999.999,2095999.999,813.676)	[-2491, 1115]	[-14.946, 6.69]	[0, 0]	[0, 1]	[0, 1]	[0, 0]	0	995323	0	787542
2565_2097.las	(2564000.000,2096000.000,725.776)	(2565999.999,2097999.999,811.747)	[-2493, 1066]	[-14.958, 6.396]	[0, 0]	[0, 1]	[0, 1]	[0, 0]	0	996410	0	822387
2565_2099.las	(2564000.000,2098000.000,716.705)	(2565999.999,2099999.999,827.403)	[-2490, 1012]	[-14.94, 6.072]	[0, 0]	[0, 1]	[0, 1]	[0, 0]	0	966594	0	858873
2565_2101.las	(2564000.000,2100000.000,716.557)	(2565999.999,2101999.999,814.644)	[-2492, 956]	[-14.952, 5.736]	[0, 0]	[0, 1]	[0, 1]	[0, 0]	0	915857	0	856708
2565_2103.las	(2564000.000,2102000.000,717.495)	(2565999.999,2103999.997,829.857)	[-2492, 904]	[-14.952, 5.424]	[0, 0]	[0, 1]	[0, 1]	[0, 0]	0	731776	0	733049
2565_2105.las	(2564000.000,2104000.001,717.315)	(2565999.998,2105999.999,844.477)	[-2504, 846]	[-15.024, 5.076]	[0, 0]	[0, 1]	[0, 1]	[0, 0]	0	881584	0	1024471
2565_2107.las	(2564000.001,2106000.001,758.883)	(2565999.999,2107999.999,970.582)	[-2508, 812]	[-15.048, 4.872]	[0, 0]	[0, 1]	[0, 1]	[0, 0]	0	973574	0	1097645
2565_2109.las	(2564000.000,2108000.000,768.427)	(2565999.997,2109999.999,968.266)	[-2524, 791]	[-15.144, 4.746]	[0, 0]	[0, 1]	[0, 1]	[0, 0]	0	930157	0	1301993
2565_2111.las	(2564000.001,2110000.001,822.046)	(2565999.999,2111999.998,1006.927)	[-2537, 778]	[-15.222, 4.668]	[0, 0]	[0, 1]	[0, 1]	[0, 0]	0	970238	0	1127329
2565_2113.las	(2564000.001,2112000.000,775.592)	(2565999.999,2113999.999,903.026)	[-2510, 733]	[-15.06, 4.398]	[0, 0]	[0, 1]	[0, 1]	[0, 0]	0	956974	0	1102825
2565_2115.las	(2564000.000,2114000.000,773.063)	(2565999.999,2115999.998,903.932)	[-2525, 694]	[-15.15, 4.164]	[0, 0]	[0, 1]	[0, 1]	[0, 0]	0	991584	0	1205353
2565_2117.las	(2564000.002,2116000.000,781.508)	(2565999.997,2117999.999,922.459)	[-2525, 660]	[-15.15, 3.96]	[0, 0]	[0, 1]	[0, 1]	[0, 0]	0	961464	0	1188799
2565_2119.las	(2564000.000,2118000.000,788.299)	(2565999.997,2119999.998,930.231)	[-2538, 603]	[-15.228, 3.618]	[0, 0]	[0, 1]	[0, 1]	[0, 0]	0	944948	0	1214741
2565_2121.las	(2564000.000,2120000.000,679.165)	(2565999.999,2121999.999,909.424)	[-2526, 539]	[-15.156, 3.234]	[0, 0]	[0, 1]	[0, 1]	[0, 0]	0	976479	0	1207508
2565_2123.las	(2564000.000,2122000.000,778.532)	(2565999.999,2123999.998,915.904)	[-2525, 477]	[-15.15, 2.862]	[0, 0]	[0, 1]	[0, 1]	[0, 0]	0	978484	0	1229822
2565_2125.las	(2564000.000,2124000.000,760.835)	(2565999.998,2125999.999,918.276)	[-2541, 428]	[-15.246, 2.568]	[0, 0]	[0, 1]	[0, 1]	[0, 0]	0	972710	0	1114602
2565_2127.las	(2564000.000,2126000.000,751.947)	(2565999.999,2127999.998,845.317)	[-2509, 366]	[-15.054, 2.196]	[0, 0]	[0, 1]	[0, 1]	[0, 0]	0	996371	0	1113009
2567_1999.las	(2566000.000,1998000.000,738.594)	(2567999.996,1999999.998,858.988)	[-2507, -248]	[-15.042, -1.488]	[0, 0]	[0, 1]	[0, 1]	[0, 0]	0	989295	0	1106268
2567_2001.las	(2566000.000,2000000.001,768.683)	(2567999.996,2001999.998,867.380)	[-2515, -279]	[-15.09, -1.674]	[0, 0]	[0, 1]	[0, 1]	[0, 0]	0	995476	0	1035121
2567_2003.las	(2566000.000,2002000.001,756.504)	(2567999.999,2003999.999,861.084)	[-2509, -219]	[-15.054, -1.314]	[0, 0]	[0, 1]	[0, 1]	[0, 0]	0	979363	0	1073052
2567_2005.las	(2566000.000,2004000.000,727.777)	(2567999.998,2005999.998,856.793)	[-2494, -183]	[-14.964, -1.098]	[0, 0]	[0, 1]	[0, 1]	[0, 0]	0	980963	0	1104996
2567_2007.las	(2566000.001,2006000.000,744.664)	(2567999.999,2007999.999,861.675)	[-2507, -135]	[-15.042, -0.81]	[0, 0]	[0, 1]	[0, 1]	[0, 0]	0	988823	0	1041619
2567_2009.las	(2566000.000,2008000.000,679.100)	(2567999.998,2009999.997,868.446)	[-2493, -90]	[-14.958, -0.54]	[0, 0]	[0, 1]	[0, 1]	[0, 0]	0	679852	0	870636
2567_2011.las	(2566000.000,2010000.000,679.142)	(2567999.997,2011999.999,804.470)	[-2491, -52]	[-14.946, -0.312]	[0, 0]	[0, 1]	[0, 1]	[0, 0]	0	905465	0	1207526
2567_2013.las	(2566000.000,2012000.000,722.413)	(2567999.996,2013999.999,868.043)	[-2508, -23]	[-15.048, -0.138]	[0, 0]	[0, 1]	[0, 1]	[0, 0]	0	946419	0	1326006
2567_2015.las	(2566000.001,2014000.001,738.230)	(2567999.998,2015999.997,864.687)	[-2526, 33]	[-15.156, 0.198]	[0, 0]	[0, 1]	[0, 1]	[0, 0]	0	954480	0	1198353
2567_2017.las	(2566000.000,2016000.000,754.126)	(2567999.997,2017999.999,871.248)	[-2525, 77]	[-15.15, 0.462]	[0, 0]	[0, 1]	[0, 1]	[0, 0]	0	991779	0	1132916
2567_2019.las	(2566000.000,2018000.000,782.597)	(2567999.999,2019999.999,885.264)	[-2526, 138]	[-15.156, 0.828]	[0, 0]	[0, 1]	[0, 1]	[0, 0]	0	985731	0	1090134
2567_2021.las	(2566000.000,2020000.000,759.280)	(2567999.997,2021999.999,890.710)	[-2514, 204]	[-15.084, 1.224]	[0, 0]	[0, 1]	[0, 1]	[0, 0]	0	965954	0	1079446
2567_2023.las	(2566000.000,2022000.002,734.063)	(2567999.999,2023999.999,881.422)	[-2524, 233]	[-15.144, 1.398]	[0, 0]	[0, 1]	[0, 1]	[0, 0]	0	943727	0	1348065
2567_2025.las	(2566000.000,2024000.000,732.085)	(2567999.998,2025999.999,907.695)	[-2538, 239]	[-15.228, 1.434]	[0, 0]	[0, 1]	[0, 1]	[0, 0]	0	948520	0	1232768
2567_2027.las	(2566000.001,2026000.000,790.815)	(2567999.996,2027999.998,902.095)	[-2529, 284]	[-15.174, 1.704]	[0, 0]	[0, 1]	[0, 1]	[0, 0]	0	966855	0	1086684
2567_2029.las	(2566000.000,2028000.000,783.926)	(2567999.998,2029999.999,906.888)	[-2526, 353]	[-15.156, 2.118]	[0, 0]	[0, 1]	[0, 1]	[0, 0]	0	940876	0	1147248
2567_2031.las	(2566000.001,2030000.000,786.370)	(2567999.997,2031999.999,900.316)	[-2525, 406]	[-15.15, 2.436]	[0, 0]	[0, 1]	[0, 1]	[0, 0]	0	977859	0	1079441
2567_2033.las	(2566000.000,2032000.000,799.847)	(2567999.999,2033999.999,903.735)	[-2539, 417]	[-15.234, 2.502]	[0, 0]	[0, 1]	[0, 1]	[0, 0]	0	992138	0	1120376
2567_2035.las	(2566000.000,2034000.000,816.553)	(2567999.999,2035999.999,935.192)	[-2541, 457]	[-15.246, 2.742]	[0, 0]	[0, 1]	[0, 1]	[0, 0]	0	993245	0	1071064
2567_2037.las	(2566000.002,2036000.001,760.372)	(2567999.997,2037999.999,1024.568)	[-2541, 523]	[-15.246, 3.138]	[0, 0]	[0, 1]	[0, 1]	[0, 0]	0	981315	0	1143437
2567_2039.las	(2566000.000,2038000.000,744.480)	(2567999.999,2039999.998,1014.056)	[-2532, 574]	[-15.192, 3.444]	[0, 0]	[0, 1]	[0, 1]	[0, 0]	0	955405	0	1257378
2567_2041.las	(2566000.000,2040000.003,716.085)	(2567999.998,2041999.999,924.322)	[-2523, 623]	[-15.138, 3.738]	[0, 0]	[0, 1]	[0, 1]	[0, 0]	0	958955	0	1160674
2567_2043.las	(2566000.000,2042000.001,727.397)	(2567999.999,2043999.999,891.632)	[-2528, 646]	[-15.168, 3.876]	[0, 0]	[0, 1]	[0, 1]	[0, 0]	0	887272	0	1169737
2567_2045.las	(2566000.000,2044000.000,755.612)	(2567999.998,2045999.999,879.575)	[-2524, 707]	[-15.144, 4.242]	[0, 0]	[0, 1]	[0, 1]	[0, 0]	0	928468	0	1131212
2567_2047.las	(2566000.000,2046000.000,761.347)	(2567999.999,2047999.999,848.289)	[-2524, 774]	[-15.144, 4.644]	[0, 0]	[0, 1]	[0, 1]	[0, 0]	0	967404	0	1147884

DPH-1.3 Report on ASPRS LAS File Format (Tiled Data) - Informational - continued

File	(Xmin, Ymin, Zmin)	(Xmax, Ymax, Zmax)	Extended Scan Angle	Scan Angle Rank	Scanner Channel	Scan Direction	Edge of Flight Line	User Data	Counts for Synthetic	Key-points	Withheld	Overlap
2567_2049.las	(2566000.001,2048000.001,169.416)	(2567999.999,2049999.999,1442.878)	[-2569, 804]	[-15.414, 4.824]	[0, 0]	[0, 1]	[0, 1]	[0, 0]	0	979750	0	1157517
2567_2051.las	(2566000.000,2050000.000,790.694)	(2567999.999,2051999.998,904.965)	[-2525, 820]	[-15.15, 4.92]	[0, 0]	[0, 1]	[0, 1]	[0, 0]	0	973872	0	1112272
2567_2053.las	(2566000.000,2052000.000,139.951)	(2567999.999,2053999.999,952.282)	[-2539, 890]	[-15.234, 5.34]	[0, 0]	[0, 1]	[0, 1]	[0, 0]	0	974009	0	1045657
2567_2055.las	(2566000.000,2054000.000,763.479)	(2567999.999,2055999.999,904.332)	[-2524, 944]	[-15.144, 5.664]	[0, 0]	[0, 1]	[0, 1]	[0, 0]	0	974209	0	1228975
2567_2057.las	(2566000.000,2056000.000,747.275)	(2567999.999,2057999.999,882.895)	[-2516, 976]	[-15.096, 5.856]	[0, 0]	[0, 1]	[0, 1]	[0, 0]	0	965449	0	1051045
2567_2059.las	(2566000.000,2058000.000,753.978)	(2567999.999,2059999.999,871.028)	[-2526, 1036]	[-15.156, 6.216]	[0, 0]	[0, 1]	[0, 1]	[0, 0]	0	958972	0	969410
2567_2061.las	(2566000.000,2060000.002,761.193)	(2567999.999,2061999.999,884.719)	[-2525, 1094]	[-15.15, 6.564]	[0, 0]	[0, 1]	[0, 1]	[0, 0]	0	985425	0	949066
2567_2063.las	(2566000.000,2062000.000,768.538)	(2567999.997,2063999.997,865.930)	[-2509, 1120]	[-15.054, 6.72]	[0, 0]	[0, 1]	[0, 1]	[0, 0]	0	996118	0	794387
2567_2065.las	(2566000.000,2064000.000,780.015)	(2567999.999,2065999.999,958.738)	[-2526, 1158]	[-15.156, 6.948]	[0, 0]	[0, 1]	[0, 1]	[0, 0]	0	981012	0	795543
2567_2067.las	(2566000.000,2066000.000,794.044)	(2567999.999,2067999.999,911.058)	[-2541, 1227]	[-15.246, 7.362]	[0, 0]	[0, 1]	[0, 1]	[0, 0]	0	983442	0	761198
2567_2069.las	(2566000.000,2068000.000,823.968)	(2567999.996,2069999.999,912.574)	[-2542, 1286]	[-15.252, 7.716]	[0, 0]	[0, 1]	[0, 1]	[0, 0]	0	1002736	0	709735
2567_2071.las	(2566000.000,2070000.000,817.968)	(2567999.998,2071999.999,933.975)	[-2542, 1313]	[-15.252, 7.878]	[0, 0]	[0, 1]	[0, 1]	[0, 0]	0	1002625	0	665927
2567_2073.las	(2566000.000,2072000.001,803.394)	(2567999.997,2073999.997,903.833)	[-2527, 1359]	[-15.162, 8.154]	[0, 0]	[0, 1]	[0, 1]	[0, 0]	0	953101	0	720347
2567_2075.las	(2566000.001,2074000.000,799.772)	(2567999.999,2075999.999,959.106)	[-2508, 1399]	[-15.048, 8.394]	[0, 0]	[0, 1]	[0, 1]	[0, 0]	0	972165	0	615644
2567_2077.las	(2566000.000,2076000.000,829.293)	(2567999.999,2077999.999,931.704)	[-2526, 1470]	[-15.156, 8.82]	[0, 0]	[0, 1]	[0, 1]	[0, 0]	0	969191	0	595536
2567_2079.las	(2566000.000,2078000.001,796.202)	(2567999.999,2079999.999,934.732)	[-2520, 1522]	[-15.12, 9.132]	[0, 0]	[0, 1]	[0, 1]	[0, 0]	0	1001439	0	537621
2567_2081.las	(2566000.000,2080000.003,803.384)	(2567999.999,2081999.999,894.591)	[-2527, 2488]	[-15.162, 14.928]	[0, 0]	[0, 1]	[0, 1]	[0, 0]	0	1005168	0	500955
2567_2083.las	(2566000.000,2082000.000,829.582)	(2567999.999,2083999.999,956.576)	[-2528, 2481]	[-15.168, 14.886]	[0, 0]	[0, 1]	[0, 1]	[0, 0]	0	1005611	0	565413
2567_2085.las	(2566000.000,2084000.000,806.813)	(2567999.999,2085999.998,901.658)	[-2524, 2477]	[-15.144, 14.862]	[0, 0]	[0, 1]	[0, 1]	[0, 0]	0	991013	0	702488
2567_2087.las	(2566000.000,2086000.001,798.496)	(2567999.999,2087999.996,897.246)	[-2525, 2471]	[-15.15, 14.826]	[0, 0]	[0, 1]	[0, 1]	[0, 0]	0	1006970	0	713226
2567_2089.las	(2566000.000,2088000.000,803.496)	(2567999.999,2089999.998,870.727)	[-2525, 2465]	[-15.15, 14.79]	[0, 0]	[0, 1]	[0, 1]	[0, 0]	0	1006010	0	643053
2567_2091.las	(2566000.000,2090000.000,772.797)	(2567999.999,2091999.999,898.489)	[-2516, 2451]	[-15.096, 14.706]	[0, 0]	[0, 1]	[0, 1]	[0, 0]	0	1001994	0	640830
2567_2093.las	(2566000.000,2092000.000,734.493)	(2567999.999,2093999.999,864.063)	[-2510, 2440]	[-15.06, 14.64]	[0, 0]	[0, 1]	[0, 1]	[0, 0]	0	999559	0	676196
2567_2095.las	(2566000.000,2094000.000,726.488)	(2567999.999,2095999.997,811.389)	[-2492, 2437]	[-14.952, 14.622]	[0, 0]	[0, 1]	[0, 1]	[0, 0]	0	1003387	0	694928
2567_2097.las	(2566000.000,2096000.000,722.754)	(2567999.999,2097999.997,812.892)	[-2490, 2437]	[-14.94, 14.622]	[0, 0]	[0, 1]	[0, 1]	[0, 0]	0	999158	0	643614
2567_2099.las	(2566000.000,2098000.000,718.066)	(2567999.999,2099999.999,802.325)	[-2492, 2437]	[-14.952, 14.622]	[0, 0]	[0, 1]	[0, 1]	[0, 0]	0	992269	0	616929
2567_2101.las	(2566000.000,2100000.000,716.511)	(2567999.998,2101999.998,985.579)	[-2491, 2426]	[-14.946, 14.556]	[0, 0]	[0, 1]	[0, 1]	[0, 0]	0	877232	0	558008
2567_2103.las	(2566000.000,2102000.001,716.544)	(2567999.997,2103999.999,830.543)	[-2480, 2421]	[-14.88, 14.526]	[0, 0]	[0, 1]	[0, 1]	[0, 0]	0	789163	0	469589
2567_2105.las	(2566000.000,2104000.001,717.174)	(2567999.999,2105999.999,822.649)	[-1431, 2419]	[-8.586, 14.514]	[0, 0]	[0, 1]	[0, 1]	[0, 0]	0	858802	0	536595
2567_2107.las	(2566000.001,2106000.001,730.297)	(2567999.999,2107999.999,840.517)	[-1394, 2456]	[-8.364, 14.736]	[0, 0]	[0, 1]	[0, 1]	[0, 0]	0	982002	0	588709
2567_2109.las	(2566000.000,2108000.000,756.061)	(2567999.999,2109999.999,914.545)	[-1370, 2456]	[-8.22, 14.736]	[0, 0]	[0, 1]	[0, 1]	[0, 0]	0	976754	0	641696
2567_2111.las	(2566000.000,2110000.000,753.089)	(2567999.999,2111999.998,953.279)	[-1365, 2458]	[-8.19, 14.748]	[0, 0]	[0, 1]	[0, 1]	[0, 0]	0	950304	0	707983
2567_2113.las	(2566000.002,2112000.000,757.508)	(2567999.999,2113999.999,953.151)	[-1302, 2469]	[-7.812, 14.814]	[0, 0]	[0, 1]	[0, 1]	[0, 0]	0	979128	0	818115
2567_2115.las	(2566000.001,2114000.001,750.212)	(2567999.999,2115999.999,895.166)	[-1246, 2447]	[-7.476, 14.682]	[0, 0]	[0, 1]	[0, 1]	[0, 0]	0	987357	0	749370
2567_2117.las	(2566000.003,2116000.000,766.980)	(2567999.999,2117999.998,909.906)	[-1189, 2437]	[-7.134, 14.622]	[0, 0]	[0, 1]	[0, 1]	[0, 0]	0	987953	0	747044
2567_2119.las	(2566000.001,2118000.000,778.138)	(2567999.999,2119999.997,901.596)	[-1161, 2453]	[-6.966, 14.718]	[0, 0]	[0, 1]	[0, 1]	[0, 0]	0	983981	0	845388
2567_2121.las	(2566000.002,2120000.000,762.597)	(2567999.999,2121999.997,893.686)	[-1129, 2452]	[-6.774, 14.712]	[0, 0]	[0, 1]	[0, 1]	[0, 0]	0	975579	0	782952
2567_2123.las	(2566000.001,2122000.004,754.116)	(2567999.999,2123999.999,895.267)	[-1092, 2454]	[-6.552, 14.724]	[0, 0]	[0, 1]	[0, 1]	[0, 0]	0	970136	0	881237
2567_2125.las	(2566000.000,2124000.000,745.566)	(2567999.999,2125999.999,874.322)	[-995, 2454]	[-5.97, 14.724]	[0, 0]	[0, 1]	[0, 1]	[0, 0]	0	958596	0	1019961
2567_2127.las	(2566000.000,2126000.000,742.679)	(2567999.998,2127999.999,861.327)	[-931, 2456]	[-5.586, 14.736]	[0, 0]	[0, 1]	[0, 1]	[0, 0]	0	976749	0	1152823
2569_1999.las	(2568000.000,1998000.000,730.645)	(2569999.999,1999999.998,828.952)	[-333, 2442]	[-1.998, 14.652]	[0, 0]	[0, 1]	[0, 1]	[0, 0]	0	982723	0	1047575
2569_2001.las	(2568000.002,2000000.000,744.910)	(2569999.999,2001999.998,846.038)	[-329, 2456]	[-1.974, 14.736]	[0, 0]	[0, 1]	[0, 1]	[0, 0]	0	993822	0	1018204
2569_2003.las	(2568000.000,2002000.000,758.030)	(2569999.999,2003999.999,858.637)	[-303, 2470]	[-1.818, 14.82]	[0, 0]	[0, 1]	[0, 1]	[0, 0]	0	985841	0	1015085
2569_2005.las	(2568000.000,2004000.000,706.232)	(2569999.999,2005999.998,846.747)	[-218, 2456]	[-1.308, 14.736]	[0, 0]	[0, 1]	[0, 1]	[0, 0]	0	973344	0	1070369
2569_2007.las	(2568000.000,2006000.000,694.172)	(2569999.999,2007999.999,851.527)	[-182, 2439]	[-1.092, 14.634]	[0, 0]	[0, 1]	[0, 1]	[0, 0]	0	976614	0	1076334
2569_2009.las	(2568000.003,2008000.001,679.556)	(2569999.996,2009999.999,967.393)	[-136, 2438]	[-0.816, 14.628]	[0, 0]	[0, 1]	[0, 1]	[0, 0]	0	666460	0	851834
2569_2011.las	(2568000.000,2010000.000,656.452)	(2569999.999,2011999.999,829.234)	[-90, 2437]	[-0.54, 14.622]	[0, 0]	[0, 1]	[0, 1]	[0, 0]	0	886751	0	1126807
2569_2013.las	(2568000.001,2012000.001,630.143)	(2569999.999,2013999.999,865.441)	[-52, 2438]	[-0.312, 14.628]	[0, 0]	[0, 1]	[0, 1]	[0, 0]	0	950386	0	1148986
2569_2015.las	(2568000.000,2014000.001,637.180)	(2569999.998,2015999.999,956.921)	[-21, 2455]	[-0.126, 14.73]	[0, 0]	[0, 1]	[0, 1]	[0, 0]	0	965479	0	1055434

DPH-1.3 Report on ASPRS LAS File Format (Tiled Data) - Informational - continued

File	(Xmin, Ymin, Zmin)	(Xmax, Ymax, Zmax)	Extended Scan Angle	Scan Angle Rank	Scanner Channel	Scan Direction	Edge of Flight Line	User Data	Counts for Synthetic	Key-points	Withheld	Overlap
2569_2017.las	(2568000.001,2016000.000,717.275)	(2569999.997,2017999.999,875.553)	[34, 2449]	[0.204, 14.694]	[0, 0]	[0, 1]	[0, 1]	[0, 0]	0	980996	0	1154510
2569_2019.las	(2568000.001,2018000.000,715.983)	(2569999.998,2019999.999,871.504)	[77, 2455]	[0.462, 14.73]	[0, 0]	[0, 1]	[0, 1]	[0, 0]	0	971351	0	1043351
2569_2021.las	(2568000.001,2020000.001,719.657)	(2569999.999,2021999.999,1135.539)	[140, 2454]	[0.84, 14.724]	[0, 0]	[0, 1]	[0, 1]	[0, 0]	0	953140	0	1146793
2569_2023.las	(2568000.002,2022000.000,730.146)	(2569999.999,2023999.999,942.515)	[205, 2438]	[1.23, 14.628]	[0, 0]	[0, 1]	[0, 1]	[0, 0]	0	973768	0	1108866
2569_2025.las	(2568000.000,2024000.000,757.197)	(2569999.998,2025999.999,956.297)	[213, 2466]	[1.278, 14.796]	[0, 0]	[0, 1]	[0, 1]	[0, 0]	0	921629	0	1051214
2569_2027.las	(2568000.002,2026000.003,775.208)	(2569999.999,2027999.999,916.911)	[238, 2471]	[1.428, 14.826]	[0, 0]	[0, 1]	[0, 1]	[0, 0]	0	985464	0	967709
2569_2029.las	(2568000.000,2028000.000,790.389)	(2569999.998,2029999.999,882.780)	[215, 2478]	[1.29, 14.868]	[0, 0]	[0, 1]	[0, 1]	[0, 0]	0	987478	0	989842
2569_2031.las	(2568000.000,2030000.001,801.521)	(2569999.998,2031999.999,899.772)	[165, 2466]	[0.99, 14.796]	[0, 0]	[0, 1]	[0, 1]	[0, 0]	0	966338	0	1041621
2569_2033.las	(2568000.000,2032000.000,808.338)	(2569999.999,2033999.999,895.848)	[120, 2471]	[0.72, 14.826]	[0, 0]	[0, 1]	[0, 1]	[0, 0]	0	993721	0	1035630
2569_2035.las	(2568000.001,2034000.001,826.599)	(2569999.999,2035999.999,920.612)	[100, 2486]	[0.6, 14.916]	[0, 0]	[0, 1]	[0, 1]	[0, 0]	0	993343	0	1036417
2569_2037.las	(2568000.004,2036000.002,756.642)	(2569999.999,2037999.999,909.988)	[14, 2487]	[0.084, 14.922]	[0, 0]	[0, 1]	[0, 1]	[0, 0]	0	981238	0	1144625
2569_2039.las	(2568000.000,2038000.000,740.950)	(2569999.994,2039999.996,901.117)	[-50, 2483]	[-0.3, 14.898]	[0, 0]	[0, 1]	[0, 1]	[0, 0]	0	912720	0	1199370
2569_2041.las	(2568000.001,2040000.000,749.588)	(2569999.999,2041999.999,932.803)	[-82, 2488]	[-0.492, 14.928]	[0, 0]	[0, 1]	[0, 1]	[0, 0]	0	966116	0	1114459
2569_2043.las	(2568000.000,2042000.000,778.863)	(2569999.998,2043999.999,927.780)	[-109, 2494]	[-0.654, 14.964]	[0, 0]	[0, 1]	[0, 1]	[0, 0]	0	895133	0	1166917
2569_2045.las	(2568000.002,2044000.001,767.859)	(2569999.999,2045999.999,913.765)	[-124, 2486]	[-0.744, 14.916]	[0, 0]	[0, 1]	[0, 1]	[0, 0]	0	861488	0	1082633
2569_2047.las	(2568000.000,2046000.000,767.430)	(2569999.998,2047999.999,956.474)	[-163, 2475]	[-0.978, 14.85]	[0, 0]	[0, 1]	[0, 1]	[0, 0]	0	949721	0	996010
2569_2049.las	(2568000.000,2048000.001,772.679)	(2569999.999,2049999.999,883.391)	[-175, 2469]	[-1.05, 14.814]	[0, 0]	[0, 1]	[0, 1]	[0, 0]	0	978331	0	1033592
2569_2051.las	(2568000.000,2050000.000,772.315)	(2569999.999,2051999.999,869.247)	[-173, 2477]	[-1.038, 14.862]	[0, 0]	[0, 1]	[0, 1]	[0, 0]	0	988526	0	960787
2569_2053.las	(2568000.001,2052000.000,757.456)	(2569999.998,2053999.999,855.631)	[-257, 2485]	[-1.542, 14.91]	[0, 0]	[0, 1]	[0, 1]	[0, 0]	0	990365	0	925461
2569_2055.las	(2568000.001,2054000.000,751.993)	(2569999.999,2055999.999,896.806)	[-389, 2488]	[-2.334, 14.928]	[0, 0]	[0, 1]	[0, 1]	[0, 0]	0	962890	0	1064221
2569_2057.las	(2568000.000,2056000.000,742.620)	(2569999.999,2057999.999,874.103)	[-510, 2472]	[-3.06, 14.832]	[0, 0]	[0, 1]	[0, 1]	[0, 0]	0	963081	0	1212380
2569_2059.las	(2568000.000,2058000.000,207.421)	(2569999.999,2059999.999,870.628)	[-516, 2470]	[-3.096, 14.82]	[0, 0]	[0, 1]	[0, 1]	[0, 0]	0	986719	0	1119214
2569_2061.las	(2568000.001,2060000.001,781.796)	(2569999.997,2061999.999,899.480)	[-511, 2478]	[-3.066, 14.868]	[0, 0]	[0, 1]	[0, 1]	[0, 0]	0	977309	0	1036335
2569_2063.las	(2568000.000,2062000.000,795.126)	(2569999.998,2063999.999,1089.050)	[-511, 2472]	[-3.066, 14.832]	[0, 0]	[0, 1]	[0, 1]	[0, 0]	0	961216	0	1013085
2569_2065.las	(2568000.001,2064000.001,812.987)	(2569999.999,2065999.998,950.241)	[-559, 2483]	[-3.354, 14.898]	[0, 0]	[0, 1]	[0, 1]	[0, 0]	0	977647	0	997866
2569_2067.las	(2568000.001,2066000.000,810.038)	(2569999.998,2067999.999,916.025)	[-630, 2487]	[-3.78, 14.922]	[0, 0]	[0, 1]	[0, 1]	[0, 0]	0	984132	0	1021913
2569_2069.las	(2568000.000,2068000.000,824.162)	(2569999.997,2069999.999,1124.109)	[-721, 2493]	[-4.326, 14.958]	[0, 0]	[0, 1]	[0, 1]	[0, 0]	0	989988	0	1042146
2569_2071.las	(2568000.001,2070000.000,826.576)	(2569999.998,2071999.999,952.728)	[-795, 2492]	[-4.77, 14.952]	[0, 0]	[0, 1]	[0, 1]	[0, 0]	0	988853	0	1051801
2569_2073.las	(2568000.000,2072000.000,818.076)	(2569999.998,2073999.999,925.772)	[-821, 2487]	[-4.926, 14.922]	[0, 0]	[0, 1]	[0, 1]	[0, 0]	0	987317	0	1051705
2569_2075.las	(2568000.000,2074000.000,739.231)	(2569999.999,2075999.998,1067.180)	[-838, 2488]	[-5.028, 14.928]	[0, 0]	[0, 1]	[0, 1]	[0, 0]	0	979890	0	1066004
2569_2077.las	(2568000.000,2076000.000,827.269)	(2569999.998,2077999.999,961.625)	[-850, 2506]	[-5.1, 15.036]	[0, 0]	[0, 1]	[0, 1]	[0, 0]	0	980092	0	984616
2569_2079.las	(2568000.000,2078000.000,817.899)	(2569999.999,2079999.998,937.757)	[-896, 2489]	[-5.376, 14.934]	[0, 0]	[0, 1]	[0, 1]	[0, 0]	0	967825	0	1018536
2569_2081.las	(2568000.000,2080000.000,819.674)	(2569999.999,2081999.999,941.517)	[-993, 2491]	[-5.958, 14.946]	[0, 0]	[0, 1]	[0, 1]	[0, 0]	0	989178	0	987224
2569_2083.las	(2568000.000,2082000.000,828.998)	(2569999.998,2083999.999,940.772)	[-1035, 2471]	[-6.21, 14.826]	[0, 0]	[0, 1]	[0, 1]	[0, 0]	0	971922	0	933769
2569_2085.las	(2568000.000,2084000.000,807.088)	(2569999.998,2085999.999,906.740)	[-1113, 2472]	[-6.678, 14.832]	[0, 0]	[0, 1]	[0, 1]	[0, 0]	0	961335	0	865399
2569_2087.las	(2568000.000,2086000.000,787.042)	(2569999.993,2087999.998,885.008)	[-1135, 2456]	[-6.81, 14.736]	[0, 0]	[0, 1]	[0, 1]	[0, 0]	0	996726	0	821627
2569_2089.las	(2568000.000,2088000.001,793.082)	(2569999.999,2089999.999,878.355)	[-1138, 2470]	[-6.828, 14.82]	[0, 0]	[0, 1]	[0, 1]	[0, 0]	0	996599	0	779838
2569_2091.las	(2568000.000,2090000.002,770.779)	(2569999.999,2091999.999,887.485)	[-1154, 2489]	[-6.924, 14.934]	[0, 0]	[0, 1]	[0, 1]	[0, 0]	0	988111	0	709531
2569_2093.las	(2568000.000,2092000.000,735.756)	(2569999.998,2093999.999,859.381)	[-1197, 2458]	[-7.182, 14.748]	[0, 0]	[0, 1]	[0, 1]	[0, 0]	0	995396	0	695378
2569_2095.las	(2568000.000,2094000.000,728.591)	(2569999.997,2095999.999,815.133)	[-1244, 2441]	[-7.464, 14.646]	[0, 0]	[0, 1]	[0, 1]	[0, 0]	0	981906	0	661248
2569_2097.las	(2568000.000,2096000.000,726.892)	(2569999.995,2097999.999,813.679)	[-1298, 2435]	[-7.788, 14.61]	[0, 0]	[0, 1]	[0, 1]	[0, 0]	0	994165	0	627223
2569_2099.las	(2568000.000,2098000.000,719.598)	(2569999.998,2099999.999,808.384)	[-1340, 2439]	[-8.04, 14.634]	[0, 0]	[0, 1]	[0, 1]	[0, 0]	0	971229	0	613827
2569_2101.las	(2568000.000,2100000.000,716.173)	(2569999.999,2101999.999,920.405)	[-1401, 2445]	[-8.406, 14.67]	[0, 0]	[0, 1]	[0, 1]	[0, 0]	0	907540	0	585509
2569_2103.las	(2568000.000,2102000.000,716.153)	(2569999.999,2103999.999,826.058)	[-2506, 2444]	[-15.036, 14.664]	[0, 0]	[0, 1]	[0, 1]	[0, 0]	0	749982	0	569213
2569_2105.las	(2568000.000,2104000.000,717.495)	(2569999.999,2105999.999,827.945)	[-2491, 2420]	[-14.946, 14.52]	[0, 0]	[0, 1]	[0, 1]	[0, 0]	0	884601	0	484080
2569_2107.las	(2568000.000,2106000.001,721.488)	(2569999.999,2107999.999,825.448)	[-2493, 2437]	[-14.958, 14.622]	[0, 0]	[0, 1]	[0, 1]	[0, 0]	0	1001147	0	569212
2569_2109.las	(2568000.000,2108000.000,732.403)	(2569999.999,2109999.999,861.245)	[-2488, 2460]	[-14.928, 14.76]	[0, 0]	[0, 1]	[0, 1]	[0, 0]	0	991609	0	667314
2569_2111.las	(2568000.000,2110000.000,738.178)	(2569999.999,2111999.999,861.872)	[-2507, 2470]	[-15.042, 14.82]	[0, 0]	[0, 1]	[0, 1]	[0, 0]	0	954381	0	764980
2569_2113.las	(2568000.000,2112000.000,752.449)	(2569999.999,2113999.999,879.782)	[-2505, 2469]	[-15.03, 14.814]	[0, 0]	[0, 1]	[0, 1]	[0, 0]	0	993476	0	740247

DPH-1.3 Report on ASPRS LAS File Format (Tiled Data) - Informational - continued

File	(Xmin, Ymin, Zmin)	(Xmax, Ymax, Zmax)	Extended Scan Angle	Scan Angle Rank	Scanner Channel	Scan Direction	Edge of Flight Line	User Data	Counts for Synthetic	Key-points	Withheld	Overlap
2569_2115.las	(2568000.000,2114000.001,742.042)	(2569999.999,2115999.999,836.261)	[-2491, 2444]	[-14.946, 14.664]	[0, 0]	[0, 1]	[0, 1]	[0, 0]	0	975633	0	777159
2569_2117.las	(2568000.000,2116000.000,745.671)	(2569999.999,2117999.999,947.252)	[-2506, 2454]	[-15.036, 14.724]	[0, 0]	[0, 1]	[0, 1]	[0, 0]	0	961181	0	748794
2569_2119.las	(2568000.000,2118000.000,754.982)	(2569999.999,2119999.999,926.301)	[-2505, 2470]	[-15.03, 14.82]	[0, 0]	[0, 1]	[0, 1]	[0, 0]	0	987253	0	744326
2569_2121.las	(2568000.001,2120000.002,748.128)	(2569999.999,2121999.999,892.318)	[-2492, 2468]	[-14.952, 14.808]	[0, 0]	[0, 1]	[0, 1]	[0, 0]	0	969471	0	686821
2569_2123.las	(2568000.000,2122000.000,737.538)	(2569999.999,2123999.999,848.089)	[-2474, 2456]	[-14.844, 14.736]	[0, 0]	[0, 1]	[0, 1]	[0, 0]	0	1002893	0	689709
2569_2125.las	(2568000.000,2124000.000,737.987)	(2569999.999,2125999.999,833.903)	[-2491, 2438]	[-14.946, 14.628]	[0, 0]	[0, 1]	[0, 1]	[0, 0]	0	992468	0	512906
2569_2127.las	(2568000.002,2126000.000,738.749)	(2569999.999,2127999.999,841.068)	[-2508, 1525]	[-15.048, 9.15]	[0, 0]	[0, 1]	[0, 1]	[0, 0]	0	968624	0	598308
2571_1999.las	(2570000.001,1998000.000,720.537)	(2571999.998,1999999.998,823.148)	[-2495, 889]	[-14.97, 5.334]	[0, 0]	[0, 1]	[0, 1]	[0, 0]	0	992226	0	1056799
2571_2001.las	(2570000.000,2000000.000,731.429)	(2571999.999,2001999.999,841.435)	[-2510, 842]	[-15.06, 5.052]	[0, 0]	[0, 1]	[0, 1]	[0, 0]	0	981547	0	1070801
2571_2003.las	(2570000.000,2002000.000,745.235)	(2571999.999,2003999.999,851.350)	[-2520, 820]	[-15.12, 4.92]	[0, 0]	[0, 1]	[0, 1]	[0, 0]	0	977130	0	1066604
2571_2005.las	(2570000.004,2004000.001,697.545)	(2571999.997,2005999.999,831.918)	[-2505, 770]	[-15.03, 4.62]	[0, 0]	[0, 1]	[0, 1]	[0, 0]	0	934626	0	1126055
2571_2007.las	(2570000.000,2006000.000,675.428)	(2571999.999,2007999.999,806.445)	[-2508, 715]	[-15.048, 4.29]	[0, 0]	[0, 1]	[0, 1]	[0, 0]	0	945458	0	1209715
2571_2009.las	(2570000.001,2008000.000,679.789)	(2571999.999,2009999.999,791.340)	[-2511, 675]	[-15.066, 4.05]	[0, 0]	[0, 1]	[0, 1]	[0, 0]	0	931692	0	1174050
2571_2011.las	(2570000.000,2010000.000,680.071)	(2571999.998,2011999.999,790.048)	[-2490, 656]	[-14.94, 3.936]	[0, 0]	[0, 1]	[0, 1]	[0, 0]	0	608845	0	776973
2571_2013.las	(2570000.003,2012000.000,638.827)	(2571999.999,2013999.999,895.786)	[-2504, 642]	[-15.024, 3.852]	[0, 0]	[0, 1]	[0, 1]	[0, 0]	0	950421	0	1246974
2571_2015.las	(2570000.000,2014000.000,698.119)	(2571999.999,2015999.999,903.679)	[-2505, 577]	[-15.03, 3.462]	[0, 0]	[0, 1]	[0, 1]	[0, 0]	0	944962	0	1202759
2571_2017.las	(2570000.001,2016000.000,705.743)	(2571999.999,2017999.999,1134.575)	[-2508, 509]	[-15.048, 3.054]	[0, 0]	[0, 1]	[0, 1]	[0, 0]	0	980121	0	1064007
2571_2019.las	(2570000.000,2018000.000,711.796)	(2571999.998,2019999.999,872.216)	[-2508, 449]	[-15.048, 2.694]	[0, 0]	[0, 1]	[0, 1]	[0, 0]	0	961003	0	1198503
2571_2021.las	(2570000.004,2020000.000,719.651)	(2571999.999,2021999.999,879.926)	[-2510, 404]	[-15.06, 2.424]	[0, 0]	[0, 1]	[0, 1]	[0, 0]	0	894409	0	1254976
2571_2023.las	(2570000.000,2022000.000,750.284)	(2571999.999,2023999.999,960.877)	[-2511, 390]	[-15.066, 2.34]	[0, 0]	[0, 1]	[0, 1]	[0, 0]	0	909896	0	1227848
2571_2025.las	(2570000.000,2024000.001,778.030)	(2571999.999,2025999.997,1047.619)	[-2527, 374]	[-15.162, 2.244]	[0, 0]	[0, 1]	[0, 1]	[0, 0]	0	964560	0	1095343
2571_2027.las	(2570000.001,2026000.000,773.699)	(2571999.998,2027999.999,898.699)	[-2525, 328]	[-15.15, 1.968]	[0, 0]	[0, 1]	[0, 1]	[0, 0]	0	980057	0	1069223
2571_2029.las	(2570000.001,2028000.000,764.848)	(2571999.998,2029999.999,877.518)	[-2525, 284]	[-15.15, 1.704]	[0, 0]	[0, 1]	[0, 1]	[0, 0]	0	973633	0	1164455
2571_2031.las	(2570000.001,2030000.000,764.716)	(2571999.999,2031999.998,914.857)	[-2525, 214]	[-15.15, 1.284]	[0, 0]	[0, 1]	[0, 1]	[0, 0]	0	914646	0	1157606
2571_2033.las	(2570000.007,2032000.000,775.815)	(2571999.998,2033999.999,915.959)	[-2525, 164]	[-15.15, 0.984]	[0, 0]	[0, 1]	[0, 1]	[0, 0]	0	948289	0	1143542
2571_2035.las	(2570000.000,2034000.000,797.256)	(2571999.998,2035999.998,898.253)	[-2546, 119]	[-15.276, 0.714]	[0, 0]	[0, 1]	[0, 1]	[0, 0]	0	993121	0	1105910
2571_2037.las	(2570000.002,2036000.000,751.285)	(2571999.998,2037999.997,900.782)	[-2538, 99]	[-15.228, 0.594]	[0, 0]	[0, 1]	[0, 1]	[0, 0]	0	969906	0	1159513
2571_2039.las	(2570000.002,2038000.000,738.375)	(2571999.999,2039999.999,943.158)	[-2542, 13]	[-15.252, 0.078]	[0, 0]	[0, 1]	[0, 1]	[0, 0]	0	947371	0	1144279
2571_2041.las	(2570000.000,2040000.001,751.783)	(2571999.999,2041999.999,944.598)	[-2543, -51]	[-15.258, -0.306]	[0, 0]	[0, 1]	[0, 1]	[0, 0]	0	971160	0	1165071
2571_2043.las	(2570000.000,2042000.000,793.781)	(2571999.999,2043999.999,923.249)	[-2541, -82]	[-15.246, -0.492]	[0, 0]	[0, 1]	[0, 1]	[0, 0]	0	947647	0	1121378
2571_2045.las	(2570000.004,2044000.003,785.750)	(2571999.997,2045999.998,928.623)	[-2534, -110]	[-15.204, -0.66]	[0, 0]	[0, 1]	[0, 1]	[0, 0]	0	913679	0	1113145
2571_2047.las	(2570000.002,2046000.000,781.504)	(2571999.999,2047999.999,904.870)	[-2527, -124]	[-15.162, -0.744]	[0, 0]	[0, 1]	[0, 1]	[0, 0]	0	879816	0	1223227
2571_2049.las	(2570000.002,2048000.000,767.311)	(2571999.999,2049999.999,931.927)	[-2529, -164]	[-15.174, -0.984]	[0, 0]	[0, 1]	[0, 1]	[0, 0]	0	921037	0	1203380
2571_2051.las	(2570000.000,2050000.000,742.246)	(2571999.996,2051999.999,1022.288)	[-2529, -162]	[-15.174, -0.972]	[0, 0]	[0, 1]	[0, 1]	[0, 0]	0	991194	0	1117511
2571_2053.las	(2570000.001,2052000.000,744.470)	(2571999.999,2053999.999,849.749)	[-2525, -168]	[-15.15, -1.008]	[0, 0]	[0, 1]	[0, 1]	[0, 0]	0	990537	0	1116655
2571_2055.las	(2570000.001,2054000.001,752.889)	(2571999.999,2055999.999,912.413)	[-2542, -191]	[-15.252, -1.146]	[0, 0]	[0, 1]	[0, 1]	[0, 0]	0	926846	0	1258815
2571_2057.las	(2570000.000,2056000.000,735.691)	(2571999.999,2057999.999,866.012)	[-2525, -163]	[-15.15, -0.978]	[0, 0]	[0, 1]	[0, 1]	[0, 0]	0	961337	0	1169978
2571_2059.las	(2570000.002,2058000.000,741.337)	(2571999.999,2059999.999,857.403)	[-2526, -104]	[-15.156, -0.624]	[0, 0]	[0, 1]	[0, 1]	[0, 0]	0	922720	0	1083005
2571_2061.las	(2570000.000,2060000.000,751.045)	(2571999.997,2061999.999,897.702)	[-2535, -64]	[-15.21, -0.384]	[0, 0]	[0, 1]	[0, 1]	[0, 0]	0	947635	0	1236201
2571_2063.las	(2570000.000,2062000.000,769.300)	(2571999.999,2063999.999,900.645)	[-2543, -12]	[-15.258, -0.072]	[0, 0]	[0, 1]	[0, 1]	[0, 0]	0	985398	0	1123946
2571_2065.las	(2570000.002,2064000.000,828.168)	(2571999.998,2065999.999,965.730)	[-2543, 38]	[-15.258, 0.228]	[0, 0]	[0, 1]	[0, 1]	[0, 0]	0	999561	0	1110758
2571_2067.las	(2570000.002,2066000.000,822.931)	(2571999.999,2067999.999,932.259)	[-2543, 104]	[-15.258, 0.624]	[0, 0]	[0, 1]	[0, 1]	[0, 0]	0	993618	0	1079129
2571_2069.las	(2570000.000,2068000.001,831.744)	(2571999.998,2069999.999,930.375)	[-2556, 136]	[-15.336, 0.816]	[0, 0]	[0, 1]	[0, 1]	[0, 0]	0	990273	0	1115424
2571_2071.las	(2570000.000,2070000.000,848.000)	(2571999.998,2071999.999,946.261)	[-2560, 180]	[-15.36, 1.08]	[0, 0]	[0, 1]	[0, 1]	[0, 0]	0	991177	0	1061870
2571_2073.las	(2570000.000,2072000.001,742.974)	(2571999.999,2073999.999,926.376)	[-2542, 220]	[-15.252, 1.32]	[0, 0]	[0, 1]	[0, 1]	[0, 0]	0	992422	0	1053158
2571_2075.las	(2570000.003,2074000.000,837.616)	(2571999.998,2075999.998,986.268)	[-2546, 254]	[-15.276, 1.524]	[0, 0]	[0, 1]	[0, 1]	[0, 0]	0	984477	0	1048157
2571_2077.las	(2570000.001,2076000.001,851.042)	(2571999.999,2077999.999,1069.781)	[-2567, 257]	[-15.402, 1.542]	[0, 0]	[0, 1]	[0, 1]	[0, 0]	0	995769	0	1070329
2571_2079.las	(2570000.003,2078000.000,850.618)	(2571999.998,2079999.999,965.267)	[-2559, 276]	[-15.354, 1.656]	[0, 0]	[0, 1]	[0, 1]	[0, 0]	0	988408	0	1155391
2571_2081.las	(2570000.000,2080000.001,838.889)	(2571999.998,2081999.999,1108.689)	[-2542, 341]	[-15.252, 2.046]	[0, 0]	[0, 1]	[0, 1]	[0, 0]	0	991657	0	1055459

DPH-1.3 Report on ASPRS LAS File Format (Tiled Data) - Informational - continued

File	(Xmin, Ymin, Zmin)	(Xmax, Ymax, Zmax)	Extended Scan Angle	Scan Angle Rank	Scanner Channel	Scan Direction	Edge of Flight Line	User Data	Counts for Synthetic	Key-points	Withheld	Overlap
2571_2083.las	(2570000.001,2082000.000,820.874)	(2571999.999,2083999.999,949.204)	[-2547, 469]	[-15.282, 2.814]	[0, 0]	[0, 1]	[0, 1]	[0, 0]	0	994181	0	1027291
2571_2085.las	(2570000.000,2084000.000,793.256)	(2571999.997,2085999.999,855.467)	[-2542, 535]	[-15.252, 3.21]	[0, 0]	[0, 1]	[0, 1]	[0, 0]	0	996042	0	1073199
2571_2087.las	(2570000.000,2086000.000,780.937)	(2571999.998,2087999.999,1060.008)	[-2526, 567]	[-15.156, 3.402]	[0, 0]	[0, 1]	[0, 1]	[0, 0]	0	995669	0	1079744
2571_2089.las	(2570000.001,2088000.000,777.151)	(2571999.998,2089999.999,853.896)	[-2527, 629]	[-15.162, 3.774]	[0, 0]	[0, 1]	[0, 1]	[0, 0]	0	994372	0	1091159
2571_2091.las	(2570000.001,2090000.000,745.937)	(2571999.997,2091999.999,858.197)	[-2522, 653]	[-15.132, 3.918]	[0, 0]	[0, 1]	[0, 1]	[0, 0]	0	989597	0	1157847
2571_2093.las	(2570000.000,2092000.000,733.594)	(2571999.996,2093999.999,1115.641)	[-2495, 696]	[-14.97, 4.176]	[0, 0]	[0, 1]	[0, 1]	[0, 0]	0	997692	0	1150194
2571_2095.las	(2570000.001,2094000.000,731.219)	(2571999.999,2095999.999,807.167)	[-2507, 739]	[-15.042, 4.434]	[0, 0]	[0, 1]	[0, 1]	[0, 0]	0	993001	0	1109744
2571_2097.las	(2570000.000,2096000.000,727.266)	(2571999.999,2097999.999,835.625)	[-2501, 770]	[-15.006, 4.62]	[0, 0]	[0, 1]	[0, 1]	[0, 0]	0	988212	0	1113489
2571_2099.las	(2570000.001,2098000.000,717.919)	(2571999.998,2099999.999,828.118)	[-2491, 818]	[-14.946, 4.908]	[0, 0]	[0, 1]	[0, 1]	[0, 0]	0	918715	0	1029555
2571_2101.las	(2570000.000,2100000.000,716.039)	(2571999.999,2101999.999,909.178)	[-2492, 883]	[-14.952, 5.298]	[0, 0]	[0, 1]	[0, 1]	[0, 0]	0	838141	0	1004345
2571_2103.las	(2570000.000,2102000.000,715.852)	(2571999.999,2103999.999,825.694)	[-2505, 919]	[-15.03, 5.514]	[0, 0]	[0, 1]	[0, 1]	[0, 0]	0	763061	0	979066
2571_2105.las	(2570000.000,2104000.000,715.635)	(2571999.999,2105999.999,827.351)	[-2491, 936]	[-14.946, 5.616]	[0, 0]	[0, 1]	[0, 1]	[0, 0]	0	855537	0	1061565
2571_2107.las	(2570000.000,2106000.000,720.350)	(2571999.999,2107999.999,821.678)	[-2492, 961]	[-14.952, 5.766]	[0, 0]	[0, 1]	[0, 1]	[0, 0]	0	984234	0	978769
2571_2109.las	(2570000.000,2108000.000,722.407)	(2571999.999,2109999.999,829.647)	[-2509, 1017]	[-15.054, 6.102]	[0, 0]	[0, 1]	[0, 1]	[0, 0]	0	981563	0	866133
2571_2111.las	(2570000.000,2110000.001,721.737)	(2571999.997,2111999.998,996.097)	[-2525, 1076]	[-15.15, 6.456]	[0, 0]	[0, 1]	[0, 1]	[0, 0]	0	967185	0	842279
2571_2113.las	(2570000.000,2112000.001,739.739)	(2571999.999,2113999.998,855.956)	[-2525, 1145]	[-15.15, 6.87]	[0, 0]	[0, 1]	[0, 1]	[0, 0]	0	994111	0	790559
2571_2115.las	(2570000.000,2114000.000,732.289)	(2571999.999,2115999.998,935.973)	[-2509, 1190]	[-15.054, 7.14]	[0, 0]	[0, 1]	[0, 1]	[0, 0]	0	978756	0	787073
2571_2117.las	(2570000.000,2116000.001,739.877)	(2571999.999,2117999.997,849.903)	[-2508, 1229]	[-15.048, 7.374]	[0, 0]	[0, 1]	[0, 1]	[0, 0]	0	981570	0	773432
2571_2119.las	(2570000.000,2118000.000,744.014)	(2571999.999,2119999.998,865.015)	[-2510, 1257]	[-15.06, 7.542]	[0, 0]	[0, 1]	[0, 1]	[0, 0]	0	980243	0	791948
2571_2121.las	(2570000.000,2120000.000,735.566)	(2571999.999,2121999.998,890.382)	[-2508, 1290]	[-15.048, 7.74]	[0, 0]	[0, 1]	[0, 1]	[0, 0]	0	991637	0	674367
2571_2123.las	(2570000.000,2122000.000,735.776)	(2571999.999,2123999.999,889.404)	[-2508, 1325]	[-15.048, 7.95]	[0, 0]	[0, 1]	[0, 1]	[0, 0]	0	960802	0	619682
2571_2125.las	(2570000.000,2124000.000,736.908)	(2571999.998,2125999.999,884.375)	[-2512, 1406]	[-15.072, 8.436]	[0, 0]	[0, 1]	[0, 1]	[0, 0]	0	975534	0	578282
2571_2127.las	(2570000.000,2126000.000,741.045)	(2571999.996,2127999.999,857.452)	[-2510, 1467]	[-15.06, 8.802]	[0, 0]	[0, 1]	[0, 1]	[0, 0]	0	985075	0	631031
2573_1999.las	(2572000.000,1998000.001,711.862)	(2573999.999,1999999.999,977.708)	[-1482, 2421]	[-8.892, 14.526]	[0, 0]	[0, 1]	[0, 1]	[0, 0]	0	1001317	0	467576
2573_2001.las	(2572000.000,2000000.000,722.774)	(2573999.999,2001999.999,816.307)	[-1439, 2438]	[-8.634, 14.628]	[0, 0]	[0, 1]	[0, 1]	[0, 0]	0	992117	0	492463
2573_2003.las	(2572000.000,2002000.000,710.697)	(2573999.998,2003999.999,840.346)	[-1445, 2421]	[-8.67, 14.526]	[0, 0]	[0, 1]	[0, 1]	[0, 0]	0	995633	0	484607
2573_2005.las	(2572000.000,2004000.001,695.573)	(2573999.998,2005999.999,809.398)	[-1395, 2438]	[-8.37, 14.628]	[0, 0]	[0, 1]	[0, 1]	[0, 0]	0	948804	0	564900
2573_2007.las	(2572000.000,2006000.001,678.703)	(2573999.999,2007999.999,836.140)	[-1315, 2454]	[-7.89, 14.724]	[0, 0]	[0, 1]	[0, 1]	[0, 0]	0	952094	0	607594
2573_2009.las	(2572000.000,2008000.000,710.314)	(2573999.999,2009999.999,873.230)	[-1257, 2454]	[-7.542, 14.724]	[0, 0]	[0, 1]	[0, 1]	[0, 0]	0	950316	0	716839
2573_2011.las	(2572000.002,2010000.001,680.399)	(2573999.999,2011999.999,867.515)	[-1251, 2437]	[-7.506, 14.622]	[0, 0]	[0, 1]	[0, 1]	[0, 0]	0	683828	0	628318
2573_2013.las	(2572000.000,2012000.003,680.789)	(2573999.999,2013999.998,975.979)	[-1230, 2466]	[-7.38, 14.796]	[0, 0]	[0, 1]	[0, 1]	[0, 0]	0	940823	0	642566
2573_2015.las	(2572000.001,2014000.000,713.929)	(2573999.999,2015999.999,864.365)	[-1199, 2453]	[-7.194, 14.718]	[0, 0]	[0, 1]	[0, 1]	[0, 0]	0	952477	0	717013
2573_2017.las	(2572000.003,2016000.000,745.871)	(2573999.999,2017999.999,859.175)	[-1121, 2468]	[-6.726, 14.808]	[0, 0]	[0, 1]	[0, 1]	[0, 0]	0	974771	0	769020
2573_2019.las	(2572000.000,2018000.002,746.534)	(2573999.999,2019999.998,873.978)	[-1039, 2469]	[-6.234, 14.814]	[0, 0]	[0, 1]	[0, 1]	[0, 0]	0	963006	0	975069
2573_2021.las	(2572000.000,2020000.000,725.209)	(2573999.999,2021999.999,948.827)	[-997, 2471]	[-5.982, 14.826]	[0, 0]	[0, 1]	[0, 1]	[0, 0]	0	966459	0	979800
2573_2023.las	(2572000.000,2022000.000,796.058)	(2573999.997,2023999.999,883.141)	[-971, 2489]	[-5.826, 14.934]	[0, 0]	[0, 1]	[0, 1]	[0, 0]	0	992208	0	957455
2573_2025.las	(2572000.003,2024000.000,785.645)	(2573999.999,2025999.998,881.635)	[-930, 2489]	[-5.58, 14.934]	[0, 0]	[0, 1]	[0, 1]	[0, 0]	0	996615	0	1038071
2573_2027.las	(2572000.000,2026000.002,344.422)	(2573999.999,2027999.999,881.366)	[-878, 2472]	[-5.268, 14.832]	[0, 0]	[0, 1]	[0, 1]	[0, 0]	0	993674	0	982533
2573_2029.las	(2572000.001,2028000.001,750.835)	(2573999.999,2029999.999,857.088)	[-789, 2466]	[-4.734, 14.796]	[0, 0]	[0, 1]	[0, 1]	[0, 0]	0	986974	0	1047539
2573_2031.las	(2572000.001,2030000.001,760.156)	(2573999.998,2031999.998,855.011)	[-785, 2474]	[-4.71, 14.844]	[0, 0]	[0, 1]	[0, 1]	[0, 0]	0	934053	0	992850
2573_2033.las	(2572000.000,2032000.003,777.827)	(2573999.998,2033999.999,901.028)	[-722, 2455]	[-4.332, 14.73]	[0, 0]	[0, 1]	[0, 1]	[0, 0]	0	929130	0	977851
2573_2035.las	(2572000.001,2034000.000,767.794)	(2573999.997,2035999.998,898.443)	[-699, 2449]	[-4.194, 14.694]	[0, 0]	[0, 1]	[0, 1]	[0, 0]	0	957489	0	1101626
2573_2037.las	(2572000.002,2036000.002,760.435)	(2573999.996,2037999.999,894.985)	[-684, 2457]	[-4.104, 14.742]	[0, 0]	[0, 1]	[0, 1]	[0, 0]	0	986626	0	1108257
2573_2039.las	(2572000.001,2038000.000,735.792)	(2573999.999,2039999.999,882.216)	[-619, 2460]	[-3.714, 14.76]	[0, 0]	[0, 1]	[0, 1]	[0, 0]	0	883726	0	1009427
2573_2041.las	(2572000.000,2040000.000,752.082)	(2573999.999,2041999.999,895.861)	[-545, 2453]	[-3.27, 14.718]	[0, 0]	[0, 1]	[0, 1]	[0, 0]	0	956352	0	1104247
2573_2043.las	(2572000.000,2042000.000,785.386)	(2573999.998,2043999.999,914.132)	[-518, 2471]	[-3.108, 14.826]	[0, 0]	[0, 1]	[0, 1]	[0, 0]	0	934742	0	1105229
2573_2045.las	(2572000.001,2044000.000,752.462)	(2573999.999,2045999.999,981.868)	[-489, 2471]	[-2.934, 14.826]	[0, 0]	[0, 1]	[0, 1]	[0, 0]	0	907619	0	1090770
2573_2047.las	(2572000.000,2046000.000,753.483)	(2573999.999,2047999.999,894.145)	[-436, 2468]	[-2.616, 14.808]	[0, 0]	[0, 1]	[0, 1]	[0, 0]	0	898466	0	1086489
2573_2049.las	(2572000.000,2048000.000,758.060)	(2573999.995,2049999.999,902.164)	[-421, 2454]	[-2.526, 14.724]	[0, 0]	[0, 1]	[0, 1]	[0, 0]	0	925957	0	1150726

DPH-1.3 Report on ASPRS LAS File Format (Tiled Data) - Informational - continued

File	(Xmin, Ymin, Zmin)	(Xmax, Ymax, Zmax)	Extended Scan Angle	Scan Angle Rank	Scanner Channel	Scan Direction	Edge of Flight Line	User Data	Counts for Synthetic	Key-points	Withheld	Overlap
2573_2051.las	(2572000.003,2050000.001,732.321)	(2573999.999,2051999.999,866.908)	[-383, 2455]	[-2.298, 14.73]	[0, 0]	[0, 1]	[0, 1]	[0, 0]	0	928732	0	1174835
2573_2053.las	(2572000.000,2052000.000,732.341)	(2573999.999,2053999.999,812.134)	[-327, 2439]	[-1.962, 14.634]	[0, 0]	[0, 1]	[0, 1]	[0, 0]	0	990526	0	1044044
2573_2055.las	(2572000.000,2054000.000,729.992)	(2573999.998,2055999.998,915.723)	[-255, 2457]	[-1.53, 14.742]	[0, 0]	[0, 1]	[0, 1]	[0, 0]	0	936893	0	1095952
2573_2057.las	(2572000.000,2056000.000,731.613)	(2573999.999,2057999.999,874.936)	[-192, 2455]	[-1.152, 14.73]	[0, 0]	[0, 1]	[0, 1]	[0, 0]	0	957036	0	1046064
2573_2059.las	(2572000.001,2058000.000,739.244)	(2573999.999,2059999.999,841.763)	[-163, 2454]	[-0.978, 14.724]	[0, 0]	[0, 1]	[0, 1]	[0, 0]	0	973385	0	983245
2573_2061.las	(2572000.000,2060000.001,748.489)	(2573999.998,2061999.998,1053.006)	[-103, 2457]	[-0.618, 14.742]	[0, 0]	[0, 1]	[0, 1]	[0, 0]	0	948947	0	1180677
2573_2063.las	(2572000.000,2062000.002,769.234)	(2573999.998,2063999.998,918.505)	[-63, 2470]	[-0.378, 14.82]	[0, 0]	[0, 1]	[0, 1]	[0, 0]	0	948498	0	1044732
2573_2065.las	(2572000.000,2064000.000,810.933)	(2573999.999,2065999.999,934.650)	[-11, 2488]	[-0.066, 14.928]	[0, 0]	[0, 1]	[0, 1]	[0, 0]	0	978147	0	1012806
2573_2067.las	(2572000.001,2066000.000,807.518)	(2573999.998,2067999.999,907.429)	[39, 2487]	[0.234, 14.922]	[0, 0]	[0, 1]	[0, 1]	[0, 0]	0	995757	0	991389
2573_2069.las	(2572000.001,2068000.000,834.975)	(2573999.999,2069999.999,1003.413)	[105, 2489]	[0.63, 14.934]	[0, 0]	[0, 1]	[0, 1]	[0, 0]	0	993910	0	1045504
2573_2071.las	(2572000.000,2070000.000,836.908)	(2573999.999,2071999.999,936.724)	[137, 2488]	[0.822, 14.928]	[0, 0]	[0, 1]	[0, 1]	[0, 0]	0	989114	0	1014896
2573_2073.las	(2572000.000,2072000.000,855.231)	(2573999.998,2073999.999,1051.235)	[181, 2505]	[1.086, 15.03]	[0, 0]	[0, 1]	[0, 1]	[0, 0]	0	991768	0	986944
2573_2075.las	(2572000.000,2074000.001,851.734)	(2573999.995,2075999.999,1104.063)	[220, 2488]	[1.32, 14.928]	[0, 0]	[0, 1]	[0, 1]	[0, 0]	0	988035	0	1002732
2573_2077.las	(2572000.000,2076000.001,797.981)	(2573999.999,2077999.999,1074.594)	[248, 2490]	[1.488, 14.94]	[0, 0]	[0, 1]	[0, 1]	[0, 0]	0	988199	0	997765
2573_2079.las	(2572000.002,2078000.000,852.846)	(2573999.998,2079999.999,932.941)	[224, 2487]	[1.344, 14.922]	[0, 0]	[0, 1]	[0, 1]	[0, 0]	0	996733	0	1131681
2573_2081.las	(2572000.000,2080000.001,823.404)	(2573999.999,2081999.999,930.303)	[173, 2488]	[1.038, 14.928]	[0, 0]	[0, 1]	[0, 1]	[0, 0]	0	986987	0	1148838
2573_2083.las	(2572000.000,2082000.000,806.823)	(2573999.998,2083999.999,928.135)	[125, 2495]	[0.75, 14.97]	[0, 0]	[0, 1]	[0, 1]	[0, 0]	0	987202	0	1060315
2573_2085.las	(2572000.003,2084000.001,618.627)	(2573999.999,2085999.999,890.339)	[96, 2471]	[0.576, 14.826]	[0, 0]	[0, 1]	[0, 1]	[0, 0]	0	986977	0	952141
2573_2087.las	(2572000.001,2086000.001,773.752)	(2573999.996,2087999.999,920.854)	[41, 2471]	[0.246, 14.826]	[0, 0]	[0, 1]	[0, 1]	[0, 0]	0	987170	0	978204
2573_2089.las	(2572000.000,2088000.002,760.015)	(2573999.999,2089999.999,870.599)	[-35, 2472]	[-0.21, 14.832]	[0, 0]	[0, 1]	[0, 1]	[0, 0]	0	985957	0	1000681
2573_2091.las	(2572000.000,2090000.000,709.195)	(2573999.999,2091999.999,843.049)	[-109, 2458]	[-0.654, 14.748]	[0, 0]	[0, 1]	[0, 1]	[0, 0]	0	983777	0	1048630
2573_2093.las	(2572000.000,2092000.000,738.627)	(2573999.999,2093999.999,772.344)	[-148, 2436]	[-0.888, 14.616]	[0, 0]	[0, 1]	[0, 1]	[0, 0]	0	995523	0	1024285
2573_2095.las	(2572000.001,2094000.000,741.373)	(2573999.999,2095999.999,849.546)	[-197, 2454]	[-1.182, 14.724]	[0, 0]	[0, 1]	[0, 1]	[0, 0]	0	992332	0	1038017
2573_2097.las	(2572000.000,2096000.000,736.570)	(2573999.999,2097999.999,859.372)	[-237, 2447]	[-1.422, 14.682]	[0, 0]	[0, 1]	[0, 1]	[0, 0]	0	988471	0	1168348
2573_2099.las	(2572000.001,2098000.000,717.781)	(2573999.999,2099999.999,827.341)	[-265, 2439]	[-1.59, 14.634]	[0, 0]	[0, 1]	[0, 1]	[0, 0]	0	877319	0	1117657
2573_2101.las	(2572000.001,2100000.000,716.770)	(2573999.998,2101999.999,815.025)	[-293, 2438]	[-1.758, 14.628]	[0, 0]	[0, 1]	[0, 1]	[0, 0]	0	922733	0	1022507
2573_2103.las	(2572000.001,2102000.000,715.140)	(2573999.997,2103999.999,831.117)	[-332, 2422]	[-1.992, 14.532]	[0, 0]	[0, 1]	[0, 1]	[0, 0]	0	842390	0	1041361
2573_2105.las	(2572000.000,2104000.000,715.264)	(2573999.999,2105999.999,821.380)	[-388, 2438]	[-2.328, 14.628]	[0, 0]	[0, 1]	[0, 1]	[0, 0]	0	796494	0	934818
2573_2107.las	(2572000.002,2106000.000,718.955)	(2573999.999,2107999.999,925.120)	[-426, 2438]	[-2.556, 14.628]	[0, 0]	[0, 1]	[0, 1]	[0, 0]	0	984706	0	1031390
2573_2109.las	(2572000.002,2108000.000,721.078)	(2573999.997,2109999.999,945.950)	[-475, 2438]	[-2.85, 14.628]	[0, 0]	[0, 1]	[0, 1]	[0, 0]	0	994111	0	1020134
2573_2111.las	(2572000.000,2110000.000,721.032)	(2573999.998,2111999.999,816.281)	[-531, 2453]	[-3.186, 14.718]	[0, 0]	[0, 1]	[0, 1]	[0, 0]	0	969438	0	981802
2573_2113.las	(2572000.002,2112000.000,730.015)	(2573999.996,2113999.999,821.488)	[-585, 2455]	[-3.51, 14.73]	[0, 0]	[0, 1]	[0, 1]	[0, 0]	0	985346	0	1002104
2573_2115.las	(2572000.001,2114000.000,725.747)	(2573999.996,2115999.999,821.042)	[-642, 2438]	[-3.852, 14.628]	[0, 0]	[0, 1]	[0, 1]	[0, 0]	0	987959	0	1071700
2573_2117.las	(2572000.000,2116000.000,674.943)	(2573999.999,2117999.999,829.592)	[-685, 2453]	[-4.11, 14.718]	[0, 0]	[0, 1]	[0, 1]	[0, 0]	0	976522	0	1049680
2573_2119.las	(2572000.002,2118000.000,727.010)	(2573999.999,2119999.999,1033.020)	[-725, 2445]	[-4.35, 14.67]	[0, 0]	[0, 1]	[0, 1]	[0, 0]	0	936363	0	1064386
2573_2121.las	(2572000.001,2120000.001,729.221)	(2573999.999,2121999.999,828.155)	[-761, 2439]	[-4.566, 14.634]	[0, 0]	[0, 1]	[0, 1]	[0, 0]	0	906177	0	1040604
2573_2123.las	(2572000.000,2122000.001,241.043)	(2573999.999,2123999.999,828.259)	[-821, 2442]	[-4.926, 14.652]	[0, 0]	[0, 1]	[0, 1]	[0, 0]	0	952721	0	1091478
2573_2125.las	(2572000.000,2124000.000,737.781)	(2573999.998,2125999.999,895.221)	[-871, 2438]	[-5.226, 14.628]	[0, 0]	[0, 1]	[0, 1]	[0, 0]	0	908799	0	797850
2573_2127.las	(2572000.000,2126000.000,741.600)	(2573999.999,2127999.999,869.270)	[-913, 2451]	[-5.478, 14.706]	[0, 0]	[0, 1]	[0, 1]	[0, 0]	0	975813	0	1007065
2575_1999.las	(2574000.000,1998000.003,195.679)	(2575999.999,1999999.999,799.523)	[-1394, 2427]	[-8.364, 14.562]	[0, 0]	[0, 1]	[0, 1]	[0, 0]	0	1001133	0	533696
2575_2001.las	(2574000.000,2000000.000,704.270)	(2575999.999,2001999.999,809.493)	[-1438, 2438]	[-8.628, 14.628]	[0, 0]	[0, 1]	[0, 1]	[0, 0]	0	997636	0	526417
2575_2003.las	(2574000.001,2002000.000,699.713)	(2575999.999,2003999.999,782.016)	[-2491, 2455]	[-14.946, 14.73]	[0, 0]	[0, 1]	[0, 1]	[0, 0]	0	1003054	0	540534
2575_2005.las	(2574000.001,2004000.002,698.358)	(2575999.999,2005999.999,808.279)	[-2492, 2454]	[-14.952, 14.724]	[0, 0]	[0, 1]	[0, 1]	[0, 0]	0	991117	0	604033
2575_2007.las	(2574000.000,2006000.000,734.848)	(2575999.999,2007999.999,862.013)	[-2495, 2454]	[-14.97, 14.724]	[0, 0]	[0, 1]	[0, 1]	[0, 0]	0	999873	0	561448
2575_2009.las	(2574000.000,2008000.000,745.218)	(2575999.999,2009999.999,869.824)	[-2491, 2439]	[-14.946, 14.634]	[0, 0]	[0, 1]	[0, 1]	[0, 0]	0	979961	0	631115
2575_2011.las	(2574000.000,2010000.000,148.973)	(2575999.999,2011999.999,879.496)	[-2523, 2456]	[-15.138, 14.736]	[0, 0]	[0, 1]	[0, 1]	[0, 0]	0	888922	0	696305
2575_2013.las	(2574000.000,2012000.001,680.924)	(2575999.999,2013999.999,854.500)	[-2490, 2454]	[-14.94, 14.724]	[0, 0]	[0, 1]	[0, 1]	[0, 0]	0	670949	0	541320
2575_2015.las	(2574000.000,2014000.001,737.597)	(2575999.999,2015999.999,856.662)	[-2493, 2451]	[-14.958, 14.706]	[0, 0]	[0, 1]	[0, 1]	[0, 0]	0	1001098	0	663390
2575_2017.las	(2574000.000,2016000.000,736.025)	(2575999.999,2017999.999,811.071)	[-2491, 2438]	[-14.946, 14.628]	[0, 0]	[0, 1]	[0, 1]	[0, 0]	0	1008060	0	587449

DPH-1.3 Report on ASPRS LAS File Format (Tiled Data) - Informational - continued

File	(Xmin, Ymin, Zmin)	(Xmax, Ymax, Zmax)	Extended Scan Angle	Scan Angle Rank	Scanner Channel	Scan Direction	Edge of Flight Line	User Data	Counts for Synthetic	Key-points	Withheld	Overlap
2575_2019.las	(2574000.000,2018000.000,744.700)	(2575999.999,2019999.999,858.256)	[-2509, 2423]	[-15.054, 14.538]	[0, 0]	[0, 1]	[0, 1]	[0, 0]	0	994988	0	535379
2575_2021.las	(2574000.000,2020000.002,709.880)	(2575999.999,2021999.999,858.909)	[-2508, 2452]	[-15.048, 14.712]	[0, 0]	[0, 1]	[0, 1]	[0, 0]	0	978564	0	559751
2575_2023.las	(2574000.000,2022000.000,762.403)	(2575999.998,2023999.999,1286.720)	[-2501, 1566]	[-15.006, 9.396]	[0, 0]	[0, 1]	[0, 1]	[0, 0]	0	990970	0	581328
2575_2025.las	(2574000.000,2024000.003,752.551)	(2575999.999,2025999.998,871.941)	[-2508, 1518]	[-15.048, 9.108]	[0, 0]	[0, 1]	[0, 1]	[0, 0]	0	991736	0	577597
2575_2027.las	(2574000.000,2026000.000,754.569)	(2575999.999,2027999.996,882.649)	[-2512, 1425]	[-15.072, 8.55]	[0, 0]	[0, 1]	[0, 1]	[0, 0]	0	999920	0	556917
2575_2029.las	(2574000.000,2028000.000,741.406)	(2575999.999,2029999.999,981.980)	[-2507, 1385]	[-15.042, 8.31]	[0, 0]	[0, 1]	[0, 1]	[0, 0]	0	994078	0	582616
2575_2031.las	(2574000.000,2030000.000,752.485)	(2575999.999,2031999.999,899.073)	[-2508, 1350]	[-15.048, 8.1]	[0, 0]	[0, 1]	[0, 1]	[0, 0]	0	946528	0	650138
2575_2033.las	(2574000.000,2032000.004,762.233)	(2575999.999,2033999.997,889.339)	[-2524, 1317]	[-15.144, 7.902]	[0, 0]	[0, 1]	[0, 1]	[0, 0]	0	939628	0	673599
2575_2035.las	(2574000.001,2034000.000,746.130)	(2575999.998,2035999.999,867.689)	[-2527, 1280]	[-15.162, 7.68]	[0, 0]	[0, 1]	[0, 1]	[0, 0]	0	996224	0	815097
2575_2037.las	(2574000.002,2036000.000,738.522)	(2575999.999,2037999.999,880.248)	[-2543, 1219]	[-15.258, 7.314]	[0, 0]	[0, 1]	[0, 1]	[0, 0]	0	990422	0	873293
2575_2039.las	(2574000.000,2038000.002,730.655)	(2575999.999,2039999.999,869.414)	[-2537, 1160]	[-15.222, 6.96]	[0, 0]	[0, 1]	[0, 1]	[0, 0]	0	921103	0	775699
2575_2041.las	(2574000.000,2040000.000,737.118)	(2575999.999,2041999.999,885.746)	[-2525, 1105]	[-15.15, 6.63]	[0, 0]	[0, 1]	[0, 1]	[0, 0]	0	920813	0	834189
2575_2043.las	(2574000.000,2042000.000,745.225)	(2575999.999,2043999.999,1097.134)	[-2508, 1067]	[-15.048, 6.402]	[0, 0]	[0, 1]	[0, 1]	[0, 0]	0	910647	0	840625
2575_2045.las	(2574000.000,2044000.000,743.499)	(2575999.999,2045999.999,920.392)	[-2542, 1061]	[-15.252, 6.366]	[0, 0]	[0, 1]	[0, 1]	[0, 0]	0	898678	0	904883
2575_2047.las	(2574000.000,2046000.000,743.604)	(2575999.999,2047999.999,870.448)	[-2523, 990]	[-15.138, 5.94]	[0, 0]	[0, 1]	[0, 1]	[0, 0]	0	931405	0	994181
2575_2049.las	(2574000.002,2048000.001,729.749)	(2575999.998,2049999.999,840.933)	[-2508, 906]	[-15.048, 5.436]	[0, 0]	[0, 1]	[0, 1]	[0, 0]	0	879801	0	1117358
2575_2051.las	(2574000.000,2050000.001,726.941)	(2575999.999,2051999.998,1086.071)	[-2508, 865]	[-15.048, 5.19]	[0, 0]	[0, 1]	[0, 1]	[0, 0]	0	964453	0	1148812
2575_2053.las	(2574000.001,2052000.000,712.482)	(2575999.998,2053999.999,834.424)	[-2493, 830]	[-14.958, 4.98]	[0, 0]	[0, 1]	[0, 1]	[0, 0]	0	980286	0	1078410
2575_2055.las	(2574000.000,2054000.000,728.863)	(2575999.998,2055999.999,860.015)	[-2509, 784]	[-15.054, 4.704]	[0, 0]	[0, 1]	[0, 1]	[0, 0]	0	923017	0	1122870
2575_2057.las	(2574000.001,2056000.000,734.438)	(2575999.997,2057999.999,876.176)	[-2525, 772]	[-15.15, 4.632]	[0, 0]	[0, 1]	[0, 1]	[0, 0]	0	982084	0	1214234
2575_2059.las	(2574000.000,2058000.000,739.828)	(2575999.998,2059999.999,991.218)	[-2509, 741]	[-15.054, 4.446]	[0, 0]	[0, 1]	[0, 1]	[0, 0]	0	856214	0	1054837
2575_2061.las	(2574000.002,2060000.000,620.612)	(2575999.998,2061999.998,871.799)	[-2524, 692]	[-15.144, 4.152]	[0, 0]	[0, 1]	[0, 1]	[0, 0]	0	829560	0	1207523
2575_2063.las	(2574000.002,2062000.000,758.617)	(2575999.999,2063999.999,935.480)	[-2541, 654]	[-15.246, 3.924]	[0, 0]	[0, 1]	[0, 1]	[0, 0]	0	941801	0	1274948
2575_2065.las	(2574000.000,2064000.001,789.316)	(2575999.999,2065999.999,1018.410)	[-2541, 592]	[-15.246, 3.552]	[0, 0]	[0, 1]	[0, 1]	[0, 0]	0	972166	0	1151592
2575_2067.las	(2574000.000,2066000.000,800.753)	(2575999.998,2067999.999,992.760)	[-2541, 516]	[-15.246, 3.096]	[0, 0]	[0, 1]	[0, 1]	[0, 0]	0	975771	0	1073306
2575_2069.las	(2574000.000,2068000.001,829.034)	(2575999.999,2069999.999,940.713)	[-2547, 455]	[-15.282, 2.73]	[0, 0]	[0, 1]	[0, 1]	[0, 0]	0	967960	0	1112981
2575_2071.las	(2574000.000,2070000.001,824.457)	(2575999.998,2071999.998,917.984)	[-2544, 403]	[-15.264, 2.418]	[0, 0]	[0, 1]	[0, 1]	[0, 0]	0	974701	0	1117772
2575_2073.las	(2574000.000,2072000.001,828.614)	(2575999.999,2073999.999,954.152)	[-2545, 391]	[-15.27, 2.346]	[0, 0]	[0, 1]	[0, 1]	[0, 0]	0	990692	0	1117365
2575_2075.las	(2574000.002,2074000.001,815.618)	(2575999.997,2075999.998,984.398)	[-2542, 372]	[-15.252, 2.232]	[0, 0]	[0, 1]	[0, 1]	[0, 0]	0	972754	0	1125802
2575_2077.las	(2574000.002,2076000.000,822.423)	(2575999.998,2077999.999,1297.816)	[-2558, 318]	[-15.348, 1.908]	[0, 0]	[0, 1]	[0, 1]	[0, 0]	0	954565	0	1086452
2575_2079.las	(2574000.000,2078000.000,831.186)	(2575999.999,2079999.999,928.807)	[-2542, 269]	[-15.252, 1.614]	[0, 0]	[0, 1]	[0, 1]	[0, 0]	0	990006	0	1120327
2575_2081.las	(2574000.002,2080000.000,828.958)	(2575999.994,2081999.998,918.364)	[-2534, 223]	[-15.204, 1.338]	[0, 0]	[0, 1]	[0, 1]	[0, 0]	0	994404	0	1087453
2575_2083.las	(2574000.000,2082000.000,820.071)	(2575999.998,2083999.998,904.342)	[-2527, 172]	[-15.162, 1.032]	[0, 0]	[0, 1]	[0, 1]	[0, 0]	0	994909	0	1076553
2575_2085.las	(2574000.000,2084000.000,814.155)	(2575999.999,2085999.999,901.347)	[-2542, 124]	[-15.252, 0.744]	[0, 0]	[0, 1]	[0, 1]	[0, 0]	0	990684	0	1058537
2575_2087.las	(2574000.001,2086000.001,789.615)	(2575999.999,2087999.998,900.520)	[-2540, 95]	[-15.24, 0.57]	[0, 0]	[0, 1]	[0, 1]	[0, 0]	0	972568	0	1160019
2575_2089.las	(2574000.000,2088000.000,758.975)	(2575999.999,2089999.999,817.131)	[-2525, 41]	[-15.15, 0.246]	[0, 0]	[0, 1]	[0, 1]	[0, 0]	0	1000474	0	1112709
2575_2091.las	(2574000.000,2090000.000,748.762)	(2575999.999,2091999.998,879.398)	[-2514, -35]	[-15.084, -0.21]	[0, 0]	[0, 1]	[0, 1]	[0, 0]	0	982829	0	1121218
2575_2093.las	(2574000.002,2092000.001,747.456)	(2575999.997,2093999.997,854.529)	[-2509, -109]	[-15.054, -0.654]	[0, 0]	[0, 1]	[0, 1]	[0, 0]	0	984311	0	1071448
2575_2095.las	(2574000.000,2094000.001,762.236)	(2575999.999,2095999.999,904.424)	[-2521, -149]	[-15.126, -0.894]	[0, 0]	[0, 1]	[0, 1]	[0, 0]	0	987899	0	1119642
2575_2097.las	(2574000.001,2096000.001,740.687)	(2575999.999,2097999.999,891.780)	[-2509, -198]	[-15.054, -1.188]	[0, 0]	[0, 1]	[0, 1]	[0, 0]	0	993093	0	1115114
2575_2099.las	(2574000.000,2098000.000,716.649)	(2575999.999,2099999.999,838.453)	[-2494, -237]	[-14.964, -1.422]	[0, 0]	[0, 1]	[0, 1]	[0, 0]	0	963419	0	1175885
2575_2101.las	(2574000.000,2100000.000,714.818)	(2575999.999,2101999.999,820.300)	[-2491, -190]	[-14.946, -1.14]	[0, 0]	[0, 1]	[0, 1]	[0, 0]	0	944528	0	1166691
2575_2103.las	(2574000.000,2102000.001,714.890)	(2575999.997,2103999.999,830.615)	[-2492, -88]	[-14.952, -0.528]	[0, 0]	[0, 1]	[0, 1]	[0, 0]	0	831526	0	1043892
2575_2105.las	(2574000.001,2104000.000,715.396)	(2575999.999,2105999.999,816.573)	[-2493, -66]	[-14.958, -0.396]	[0, 0]	[0, 1]	[0, 1]	[0, 0]	0	905632	0	1158290
2575_2107.las	(2574000.000,2106000.000,720.766)	(2575999.999,2107999.999,799.145)	[-2495, -73]	[-14.97, -0.438]	[0, 0]	[0, 1]	[0, 1]	[0, 0]	0	989878	0	1132786
2575_2109.las	(2574000.000,2108000.000,720.422)	(2575999.999,2109999.998,932.387)	[-2491, -79]	[-14.946, -0.474]	[0, 0]	[0, 1]	[0, 1]	[0, 0]	0	983609	0	1100321
2575_2111.las	(2574000.001,2110000.000,720.458)	(2575999.999,2111999.998,815.248)	[-2496, -55]	[-14.976, -0.33]	[0, 0]	[0, 1]	[0, 1]	[0, 0]	0	984610	0	1077674
2575_2113.las	(2574000.002,2112000.000,513.322)	(2575999.999,2113999.999,843.010)	[-2508, -24]	[-15.048, -0.144]	[0, 0]	[0, 1]	[0, 1]	[0, 0]	0	947566	0	1086958
2575_2115.las	(2574000.000,2114000.001,626.446)	(2575999.997,2115999.998,1124.817)	[-2506, -3]	[-15.036, -0.018]	[0, 0]	[0, 1]	[0, 1]	[0, 0]	0	943620	0	1115596

DPH-1.3 Report on ASPRS LAS File Format (Tiled Data) - Informational - continued

File	(Xmin, Ymin, Zmin)	(Xmax, Ymax, Zmax)	Extended Scan Angle	Scan Angle Rank	Scanner Channel	Scan Direction	Edge of Flight Line	User Data	Counts for Synthetic	Key-points	Withheld	Overlap
2575_2117.las	(2574000.001,2116000.001,725.464)	(2575999.998,2117999.999,824.103)	[-2492, 72]	[-14.952, 0.432]	[0, 0]	[0, 1]	[0, 1]	[0, 0]	0	915130	0	1070376
2575_2119.las	(2574000.000,2118000.000,727.118)	(2575999.998,2119999.999,836.160)	[-2493, 180]	[-14.958, 1.08]	[0, 0]	[0, 1]	[0, 1]	[0, 0]	0	934916	0	1116327
2575_2121.las	(2574000.001,2120000.001,716.796)	(2575999.999,2121999.999,824.208)	[-2492, 237]	[-14.952, 1.422]	[0, 0]	[0, 1]	[0, 1]	[0, 0]	0	972671	0	1208972
2575_2123.las	(2574000.000,2122000.000,731.977)	(2575999.999,2123999.998,825.021)	[-2492, 279]	[-14.952, 1.674]	[0, 0]	[0, 1]	[0, 1]	[0, 0]	0	972455	0	1156178
2575_2125.las	(2574000.000,2124000.001,737.623)	(2575999.999,2125999.999,828.525)	[-2507, 317]	[-15.042, 1.902]	[0, 0]	[0, 1]	[0, 1]	[0, 0]	0	949705	0	1036363
2575_2127.las	(2574000.000,2126000.001,748.867)	(2575999.999,2127999.999,941.619)	[-2525, 367]	[-15.15, 2.202]	[0, 0]	[0, 1]	[0, 1]	[0, 0]	0	983569	0	1119306
2577_1999.las	(2576000.000,1998000.000,701.216)	(2577999.999,1999999.999,793.102)	[-2494, 829]	[-14.964, 4.974]	[0, 0]	[0, 1]	[0, 1]	[0, 0]	0	995085	0	1071500
2577_2001.las	(2576000.000,2000000.000,700.382)	(2577999.999,2001999.999,756.865)	[-2492, 886]	[-14.952, 5.316]	[0, 0]	[0, 1]	[0, 1]	[0, 0]	0	991265	0	1072745
2577_2003.las	(2576000.000,2002000.000,700.199)	(2577999.998,2003999.999,795.504)	[-2496, 928]	[-14.976, 5.568]	[0, 0]	[0, 1]	[0, 1]	[0, 0]	0	994781	0	1018583
2577_2005.las	(2576000.000,2004000.000,699.805)	(2577999.998,2005999.999,798.647)	[-2490, 971]	[-14.94, 5.826]	[0, 0]	[0, 1]	[0, 1]	[0, 0]	0	984070	0	964709
2577_2007.las	(2576000.000,2006000.000,661.016)	(2577999.999,2007999.998,832.849)	[-2507, 996]	[-15.042, 5.976]	[0, 0]	[0, 1]	[0, 1]	[0, 0]	0	990469	0	909619
2577_2009.las	(2576000.000,2008000.000,681.842)	(2577999.997,2009999.999,850.592)	[-2510, 1037]	[-15.06, 6.222]	[0, 0]	[0, 1]	[0, 1]	[0, 0]	0	987950	0	917659
2577_2011.las	(2576000.000,2010000.001,681.557)	(2577999.999,2011999.999,877.636)	[-2512, 1088]	[-15.072, 6.528]	[0, 0]	[0, 1]	[0, 1]	[0, 0]	0	816817	0	904386
2577_2013.las	(2576000.000,2012000.001,664.421)	(2577999.999,2013999.999,829.611)	[-2524, 1137]	[-15.144, 6.822]	[0, 0]	[0, 1]	[0, 1]	[0, 0]	0	612007	0	617872
2577_2015.las	(2576000.001,2014000.001,685.074)	(2577999.999,2015999.999,842.082)	[-2523, 1182]	[-15.138, 7.092]	[0, 0]	[0, 1]	[0, 1]	[0, 0]	0	990348	0	836318
2577_2017.las	(2576000.000,2016000.000,710.589)	(2577999.999,2017999.999,837.137)	[-2512, 1208]	[-15.072, 7.248]	[0, 0]	[0, 1]	[0, 1]	[0, 0]	0	993528	0	720359
2577_2019.las	(2576000.000,2018000.000,723.614)	(2577999.999,2019999.999,853.174)	[-2526, 1294]	[-15.156, 7.764]	[0, 0]	[0, 1]	[0, 1]	[0, 0]	0	992291	0	705371
2577_2021.las	(2576000.000,2020000.000,729.894)	(2577999.998,2021999.999,856.330)	[-2524, 1378]	[-15.144, 8.268]	[0, 0]	[0, 1]	[0, 1]	[0, 0]	0	983021	0	623027
2577_2023.las	(2576000.001,2022000.000,755.133)	(2577999.998,2023999.998,861.901)	[-2542, 1386]	[-15.252, 8.316]	[0, 0]	[0, 1]	[0, 1]	[0, 0]	0	980715	0	557586
2577_2025.las	(2576000.001,2024000.001,733.220)	(2577999.998,2025999.998,950.375)	[-2535, 1447]	[-15.21, 8.682]	[0, 0]	[0, 1]	[0, 1]	[0, 0]	0	977862	0	572805
2577_2027.las	(2576000.000,2026000.000,729.887)	(2577999.997,2027999.999,831.324)	[-2523, 1461]	[-15.138, 8.766]	[0, 0]	[0, 1]	[0, 1]	[0, 0]	0	998362	0	495040
2577_2029.las	(2576000.000,2028000.000,734.398)	(2577999.999,2029999.999,1085.441)	[-2508, 1518]	[-15.048, 9.108]	[0, 0]	[0, 1]	[0, 1]	[0, 0]	0	965681	0	482416
2577_2031.las	(2576000.000,2030000.001,744.933)	(2577999.999,2031999.999,841.485)	[-2525, 2471]	[-15.15, 14.826]	[0, 0]	[0, 1]	[0, 1]	[0, 0]	0	648459	0	473389
2577_2033.las	(2576000.000,2032000.001,680.087)	(2577999.999,2033999.999,841.304)	[-2524, 2469]	[-15.144, 14.814]	[0, 0]	[0, 1]	[0, 1]	[0, 0]	0	975593	0	550020
2577_2035.las	(2576000.000,2034000.000,741.934)	(2577999.999,2035999.999,880.261)	[-2508, 2470]	[-15.048, 14.82]	[0, 0]	[0, 1]	[0, 1]	[0, 0]	0	947828	0	630051
2577_2037.las	(2576000.000,2036000.000,737.144)	(2577999.999,2037999.999,1007.911)	[-2508, 2477]	[-15.048, 14.862]	[0, 0]	[0, 1]	[0, 1]	[0, 0]	0	979628	0	657257
2577_2039.las	(2576000.000,2038000.000,728.168)	(2577999.999,2039999.999,896.944)	[-2488, 2472]	[-14.928, 14.832]	[0, 0]	[0, 1]	[0, 1]	[0, 0]	0	748639	0	528739
2577_2041.las	(2576000.000,2040000.001,715.999)	(2577999.999,2041999.999,844.178)	[-2492, 2467]	[-14.952, 14.802]	[0, 0]	[0, 1]	[0, 1]	[0, 0]	0	955961	0	642919
2577_2043.las	(2576000.000,2042000.000,342.257)	(2577999.999,2043999.999,889.063)	[-2524, 2459]	[-15.144, 14.754]	[0, 0]	[0, 1]	[0, 1]	[0, 0]	0	912469	0	672487
2577_2045.las	(2576000.000,2044000.001,500.534)	(2577999.999,2045999.997,904.595)	[-2525, 2487]	[-15.15, 14.922]	[0, 0]	[0, 1]	[0, 1]	[0, 0]	0	893547	0	680299
2577_2047.las	(2576000.000,2046000.000,767.882)	(2577999.999,2047999.999,901.872)	[-2510, 2487]	[-15.06, 14.922]	[0, 0]	[0, 1]	[0, 1]	[0, 0]	0	888167	0	577765
2577_2049.las	(2576000.000,2048000.000,693.509)	(2577999.999,2049999.999,868.984)	[-2504, 2464]	[-15.024, 14.784]	[0, 0]	[0, 1]	[0, 1]	[0, 0]	0	904158	0	535139
2577_2051.las	(2576000.001,2050000.000,719.333)	(2577999.999,2051999.998,896.543)	[-1415, 2447]	[-8.49, 14.682]	[0, 0]	[0, 1]	[0, 1]	[0, 0]	0	920379	0	554472
2577_2053.las	(2576000.000,2052000.000,721.547)	(2577999.999,2053999.998,797.052)	[-1368, 2438]	[-8.208, 14.628]	[0, 0]	[0, 1]	[0, 1]	[0, 0]	0	979508	0	535928
2577_2055.las	(2576000.002,2054000.000,726.088)	(2577999.999,2055999.999,847.695)	[-1346, 2455]	[-8.076, 14.73]	[0, 0]	[0, 1]	[0, 1]	[0, 0]	0	981468	0	566413
2577_2057.las	(2576000.000,2056000.000,778.309)	(2577999.998,2057999.999,894.437)	[-1310, 2479]	[-7.86, 14.874]	[0, 0]	[0, 1]	[0, 1]	[0, 0]	0	944164	0	646865
2577_2059.las	(2576000.002,2058000.000,748.995)	(2577999.999,2059999.999,868.663)	[-1260, 2480]	[-7.56, 14.88]	[0, 0]	[0, 1]	[0, 1]	[0, 0]	0	967711	0	666075
2577_2061.las	(2576000.001,2060000.000,717.492)	(2577999.999,2061999.998,913.249)	[-1210, 2486]	[-7.26, 14.916]	[0, 0]	[0, 1]	[0, 1]	[0, 0]	0	959586	0	707046
2577_2063.las	(2576000.000,2062000.001,756.360)	(2577999.999,2063999.999,961.501)	[-1184, 2487]	[-7.104, 14.922]	[0, 0]	[0, 1]	[0, 1]	[0, 0]	0	936719	0	836671
2577_2065.las	(2576000.000,2064000.000,783.949)	(2577999.999,2065999.999,900.185)	[-1143, 2490]	[-6.858, 14.94]	[0, 0]	[0, 1]	[0, 1]	[0, 0]	0	982743	0	806713
2577_2067.las	(2576000.000,2066000.000,814.578)	(2577999.999,2067999.999,923.033)	[-1076, 2472]	[-6.456, 14.832]	[0, 0]	[0, 1]	[0, 1]	[0, 0]	0	992249	0	868422
2577_2069.las	(2576000.000,2068000.002,829.119)	(2577999.999,2069999.999,926.786)	[-1016, 2469]	[-6.096, 14.814]	[0, 0]	[0, 1]	[0, 1]	[0, 0]	0	995134	0	940855
2577_2071.las	(2576000.000,2070000.000,802.403)	(2577999.999,2071999.999,924.503)	[-988, 2482]	[-5.928, 14.892]	[0, 0]	[0, 1]	[0, 1]	[0, 0]	0	922162	0	1116608
2577_2073.las	(2576000.000,2072000.000,812.072)	(2577999.998,2073999.998,925.730)	[-943, 2488]	[-5.658, 14.928]	[0, 0]	[0, 1]	[0, 1]	[0, 0]	0	992881	0	1018001
2577_2075.las	(2576000.000,2074000.000,795.976)	(2577999.999,2075999.999,952.724)	[-908, 2475]	[-5.448, 14.85]	[0, 0]	[0, 1]	[0, 1]	[0, 0]	0	992382	0	1036271
2577_2077.las	(2576000.000,2076000.000,833.696)	(2577999.999,2077999.999,940.162)	[-855, 2491]	[-5.13, 14.946]	[0, 0]	[0, 1]	[0, 1]	[0, 0]	0	988134	0	1000469
2577_2079.las	(2576000.000,2078000.000,811.130)	(2577999.997,2079999.999,922.692)	[-783, 2484]	[-4.698, 14.904]	[0, 0]	[0, 1]	[0, 1]	[0, 0]	0	987515	0	1036097
2577_2081.las	(2576000.001,2080000.000,812.767)	(2577999.997,2081999.999,1080.572)	[-731, 2488]	[-4.386, 14.928]	[0, 0]	[0, 1]	[0, 1]	[0, 0]	0	993637	0	1041789
2577_2083.las	(2576000.000,2082000.000,820.799)	(2577999.997,2083999.999,913.889)	[-734, 2473]	[-4.404, 14.838]	[0, 0]	[0, 1]	[0, 1]	[0, 0]	0	991300	0	1054187

DPH-1.3 Report on ASPRS LAS File Format (Tiled Data) - Informational - continued

File	(Xmin, Ymin, Zmin)	(Xmax, Ymax, Zmax)	Extended Scan Angle	Scan Angle Rank	Scanner Channel	Scan Direction	Edge of Flight Line	User Data	Counts for Synthetic	Key-points	Withheld	Overlap
2577_2085.las	(2576000.000,2084000.000,801.554)	(2577999.998,2085999.999,881.015)	[-718, 2475]	[-4.308, 14.85]	[0, 0]	[0, 1]	[0, 1]	[0, 0]	0	986451	0	1049174
2577_2087.las	(2576000.000,2086000.000,779.972)	(2577999.999,2087999.999,969.562)	[-659, 2478]	[-3.954, 14.868]	[0, 0]	[0, 1]	[0, 1]	[0, 0]	0	978961	0	983702
2577_2089.las	(2576000.002,2088000.000,761.357)	(2577999.999,2089999.999,848.653)	[-502, 2456]	[-3.012, 14.736]	[0, 0]	[0, 1]	[0, 1]	[0, 0]	0	986757	0	942798
2577_2091.las	(2576000.002,2090000.000,763.247)	(2577999.999,2091999.999,896.406)	[-457, 2471]	[-2.742, 14.826]	[0, 0]	[0, 1]	[0, 1]	[0, 0]	0	989771	0	977969
2577_2093.las	(2576000.001,2092000.000,777.095)	(2577999.997,2093999.999,893.699)	[-448, 2477]	[-2.688, 14.862]	[0, 0]	[0, 1]	[0, 1]	[0, 0]	0	982901	0	1037885
2577_2095.las	(2576000.000,2094000.001,777.502)	(2577999.999,2095999.999,918.394)	[-389, 2476]	[-2.334, 14.856]	[0, 0]	[0, 1]	[0, 1]	[0, 0]	0	922827	0	1155944
2577_2097.las	(2576000.001,2096000.000,745.799)	(2577999.996,2097999.999,1016.382)	[-317, 2455]	[-1.902, 14.73]	[0, 0]	[0, 1]	[0, 1]	[0, 0]	0	984402	0	968841
2577_2099.las	(2576000.001,2098000.002,722.157)	(2577999.994,2099999.999,831.882)	[-265, 2457]	[-1.59, 14.742]	[0, 0]	[0, 1]	[0, 1]	[0, 0]	0	988842	0	978814
2577_2101.las	(2576000.000,2100000.000,715.399)	(2577999.999,2101999.999,810.195)	[-252, 2439]	[-1.512, 14.634]	[0, 0]	[0, 1]	[0, 1]	[0, 0]	0	972875	0	1012082
2577_2103.las	(2576000.002,2102000.001,695.412)	(2577999.999,2103999.999,873.706)	[-191, 2439]	[-1.146, 14.634]	[0, 0]	[0, 1]	[0, 1]	[0, 0]	0	817445	0	919751
2577_2105.las	(2576000.000,2104000.000,714.697)	(2577999.997,2105999.999,825.533)	[-89, 2451]	[-0.534, 14.706]	[0, 0]	[0, 1]	[0, 1]	[0, 0]	0	742618	0	894289
2577_2107.las	(2576000.000,2106000.005,715.359)	(2577999.997,2107999.999,976.491)	[-91, 2445]	[-0.546, 14.67]	[0, 0]	[0, 1]	[0, 1]	[0, 0]	0	942287	0	908515
2577_2109.las	(2576000.000,2108000.000,717.613)	(2577999.999,2109999.997,815.241)	[-91, 2439]	[-0.546, 14.634]	[0, 0]	[0, 1]	[0, 1]	[0, 0]	0	967082	0	1061347
2577_2111.las	(2576000.001,2110000.001,718.079)	(2577999.999,2111999.999,851.337)	[-79, 2438]	[-0.474, 14.628]	[0, 0]	[0, 1]	[0, 1]	[0, 0]	0	873698	0	1041367
2577_2113.las	(2576000.000,2112000.000,699.821)	(2577999.999,2113999.999,828.125)	[-55, 2438]	[-0.33, 14.628]	[0, 0]	[0, 1]	[0, 1]	[0, 0]	0	945545	0	1076248
2577_2115.las	(2576000.001,2114000.002,724.887)	(2577999.998,2115999.999,821.868)	[-24, 2438]	[-0.144, 14.628]	[0, 0]	[0, 1]	[0, 1]	[0, 0]	0	977360	0	1095596
2577_2117.las	(2576000.001,2116000.003,729.008)	(2577999.997,2117999.999,821.685)	[-5, 2446]	[-0.03, 14.676]	[0, 0]	[0, 1]	[0, 1]	[0, 0]	0	976006	0	1079193
2577_2119.las	(2576000.000,2118000.000,732.354)	(2577999.999,2119999.999,870.756)	[73, 2459]	[0.438, 14.754]	[0, 0]	[0, 1]	[0, 1]	[0, 0]	0	934642	0	1088740
2577_2121.las	(2576000.002,2120000.000,735.773)	(2577999.998,2121999.998,862.977)	[181, 2460]	[1.086, 14.76]	[0, 0]	[0, 1]	[0, 1]	[0, 0]	0	964406	0	1111838
2577_2123.las	(2576000.000,2122000.000,736.609)	(2577999.998,2123999.999,831.343)	[238, 2456]	[1.428, 14.736]	[0, 0]	[0, 1]	[0, 1]	[0, 0]	0	952456	0	1033576
2577_2125.las	(2576000.002,2124000.000,738.233)	(2577999.999,2125999.999,833.141)	[244, 2455]	[1.464, 14.73]	[0, 0]	[0, 1]	[0, 1]	[0, 0]	0	966419	0	1122725
2577_2127.las	(2576000.000,2126000.000,739.762)	(2577999.996,2127999.999,898.154)	[224, 2454]	[1.344, 14.724]	[0, 0]	[0, 1]	[0, 1]	[0, 0]	0	991084	0	966681
2579_1999.las	(2578000.002,1998000.000,711.800)	(2579999.996,1999999.998,796.839)	[-222, 2440]	[-1.332, 14.64]	[0, 0]	[0, 1]	[0, 1]	[0, 0]	0	994213	0	1005607
2579_2001.las	(2578000.002,2000000.000,708.365)	(2579999.998,2001999.999,763.745)	[-305, 2437]	[-1.83, 14.622]	[0, 0]	[0, 1]	[0, 1]	[0, 0]	0	995863	0	1004582
2579_2003.las	(2578000.000,2002000.000,707.259)	(2579999.997,2003999.998,756.124)	[-351, 2438]	[-2.106, 14.628]	[0, 0]	[0, 1]	[0, 1]	[0, 0]	0	994267	0	995537
2579_2005.las	(2578000.001,2004000.002,707.784)	(2579999.999,2005999.998,810.582)	[-384, 2438]	[-2.304, 14.628]	[0, 0]	[0, 1]	[0, 1]	[0, 0]	0	959834	0	1052111
2579_2007.las	(2578000.002,2006000.001,683.667)	(2579999.999,2007999.999,788.348)	[-425, 2438]	[-2.55, 14.628]	[0, 0]	[0, 1]	[0, 1]	[0, 0]	0	969497	0	1054967
2579_2009.las	(2578000.000,2008000.000,681.734)	(2579999.998,2009999.999,803.230)	[-455, 2446]	[-2.73, 14.676]	[0, 0]	[0, 1]	[0, 1]	[0, 0]	0	807443	0	997873
2579_2011.las	(2578000.000,2010000.000,681.557)	(2579999.997,2011999.999,778.637)	[-507, 2446]	[-3.042, 14.676]	[0, 0]	[0, 1]	[0, 1]	[0, 0]	0	570231	0	966341
2579_2013.las	(2578000.000,2012000.000,681.931)	(2579999.999,2013999.999,782.213)	[-563, 2437]	[-3.378, 14.622]	[0, 0]	[0, 1]	[0, 1]	[0, 0]	0	781182	0	825425
2579_2015.las	(2578000.000,2014000.000,682.200)	(2579999.995,2015999.999,812.945)	[-603, 2440]	[-3.618, 14.64]	[0, 0]	[0, 1]	[0, 1]	[0, 0]	0	802514	0	1182450
2579_2017.las	(2578000.000,2016000.000,683.073)	(2579999.998,2017999.999,803.197)	[-667, 2439]	[-4.002, 14.634]	[0, 0]	[0, 1]	[0, 1]	[0, 0]	0	972381	0	1077366
2579_2019.las	(2578000.000,2018000.000,713.224)	(2579999.999,2019999.999,843.870)	[-726, 2458]	[-4.356, 14.748]	[0, 0]	[0, 1]	[0, 1]	[0, 0]	0	990333	0	1069180
2579_2021.las	(2578000.000,2020000.000,728.972)	(2579999.999,2021999.999,825.815)	[-798, 2454]	[-4.788, 14.724]	[0, 0]	[0, 1]	[0, 1]	[0, 0]	0	988151	0	1060255
2579_2023.las	(2578000.000,2022000.000,737.499)	(2579999.999,2023999.998,810.910)	[-847, 2453]	[-5.082, 14.718]	[0, 0]	[0, 1]	[0, 1]	[0, 0]	0	993126	0	1061082
2579_2025.las	(2578000.003,2024000.000,718.926)	(2579999.997,2025999.999,852.534)	[-870, 2454]	[-5.22, 14.724]	[0, 0]	[0, 1]	[0, 1]	[0, 0]	0	934253	0	1096165
2579_2027.las	(2578000.001,2026000.000,725.425)	(2579999.999,2027999.999,847.239)	[-891, 2455]	[-5.346, 14.73]	[0, 0]	[0, 1]	[0, 1]	[0, 0]	0	928370	0	1048574
2579_2029.las	(2578000.002,2028000.000,741.121)	(2579999.999,2029999.999,859.352)	[-931, 2469]	[-5.586, 14.814]	[0, 0]	[0, 1]	[0, 1]	[0, 0]	0	905638	0	1091221
2579_2031.las	(2578000.000,2030000.000,733.876)	(2579999.999,2031999.999,879.542)	[-984, 2464]	[-5.904, 14.784]	[0, 0]	[0, 1]	[0, 1]	[0, 0]	0	933087	0	1047252
2579_2033.las	(2578000.000,2032000.000,723.493)	(2579999.999,2033999.998,878.407)	[-1027, 2454]	[-6.162, 14.724]	[0, 0]	[0, 1]	[0, 1]	[0, 0]	0	937166	0	979450
2579_2035.las	(2578000.000,2034000.000,727.207)	(2579999.998,2035999.999,862.420)	[-1085, 2472]	[-6.51, 14.832]	[0, 0]	[0, 1]	[0, 1]	[0, 0]	0	925436	0	860171
2579_2037.las	(2578000.001,2036000.002,774.316)	(2579999.999,2037999.998,991.048)	[-1133, 2489]	[-6.798, 14.934]	[0, 0]	[0, 1]	[0, 1]	[0, 0]	0	901961	0	803919
2579_2039.las	(2578000.000,2038000.000,757.292)	(2579999.997,2039999.999,902.393)	[-1180, 2492]	[-7.08, 14.952]	[0, 0]	[0, 1]	[0, 1]	[0, 0]	0	865642	0	773282
2579_2041.las	(2578000.000,2040000.000,724.293)	(2579999.998,2041999.999,935.366)	[-1194, 2470]	[-7.164, 14.82]	[0, 0]	[0, 1]	[0, 1]	[0, 0]	0	905751	0	768177
2579_2043.las	(2578000.000,2042000.000,713.338)	(2579999.999,2043999.998,850.841)	[-1290, 2471]	[-7.74, 14.826]	[0, 0]	[0, 1]	[0, 1]	[0, 0]	0	774037	0	681529
2579_2045.las	(2578000.000,2044000.000,279.350)	(2579999.998,2045999.999,896.813)	[-1372, 2489]	[-8.232, 14.934]	[0, 0]	[0, 1]	[0, 1]	[0, 0]	0	849204	0	674886
2579_2047.las	(2578000.000,2046000.001,742.495)	(2579999.998,2047999.999,896.133)	[-1415, 2480]	[-8.49, 14.88]	[0, 0]	[0, 1]	[0, 1]	[0, 0]	0	831121	0	627092
2579_2049.las	(2578000.000,2048000.000,727.118)	(2579999.997,2049999.999,866.153)	[-1444, 2456]	[-8.664, 14.736]	[0, 0]	[0, 1]	[0, 1]	[0, 0]	0	815471	0	588003
2579_2051.las	(2578000.000,2050000.000,715.681)	(2579999.999,2051999.999,825.028)	[-1455, 2437]	[-8.73, 14.622]	[0, 0]	[0, 1]	[0, 1]	[0, 128]	0	940629	0	588402

DPH-1.3 Report on ASPRS LAS File Format (Tiled Data) - Informational - continued

File	(Xmin, Ymin, Zmin)	(Xmax, Ymax, Zmax)	Extended Scan Angle	Scan Angle Rank	Scanner Channel	Scan Direction	Edge of Flight Line	User Data	Counts for Synthetic	Key-points	Withheld	Overlap
2579_2053.las	(2578000.000,2052000.000,124.846)	(2579999.999,2053999.999,825.080)	[-2491, 2437]	[-14.946, 14.622]	[0, 0]	[0, 1]	[0, 1]	[0, 0]	0	997228	0	540826
2579_2055.las	(2578000.000,2054000.000,735.822)	(2579999.999,2055999.999,865.500)	[-2515, 2454]	[-15.09, 14.724]	[0, 0]	[0, 1]	[0, 1]	[0, 0]	0	963817	0	581460
2579_2057.las	(2578000.000,2056000.000,773.378)	(2579999.999,2057999.999,950.516)	[-2525, 2456]	[-15.15, 14.736]	[0, 0]	[0, 1]	[0, 1]	[0, 0]	0	977303	0	574918
2579_2059.las	(2578000.000,2058000.004,743.115)	(2579999.999,2059999.999,882.918)	[-2522, 2457]	[-15.132, 14.742]	[0, 0]	[0, 1]	[0, 1]	[0, 0]	0	958131	0	606077
2579_2061.las	(2578000.000,2060000.002,774.706)	(2579999.999,2061999.999,875.244)	[-2526, 2470]	[-15.156, 14.82]	[0, 0]	[0, 1]	[0, 1]	[0, 0]	0	1003672	0	644655
2579_2063.las	(2578000.000,2062000.000,755.983)	(2579999.999,2063999.999,917.656)	[-2545, 2472]	[-15.27, 14.832]	[0, 0]	[0, 1]	[0, 1]	[0, 0]	0	906236	0	732144
2579_2065.las	(2578000.000,2064000.000,752.019)	(2579999.999,2065999.999,920.264)	[-2543, 2471]	[-15.258, 14.826]	[0, 0]	[0, 1]	[0, 1]	[0, 0]	0	941642	0	693923
2579_2067.las	(2578000.000,2066000.002,819.283)	(2579999.999,2067999.999,911.041)	[-2542, 2476]	[-15.252, 14.856]	[0, 0]	[0, 1]	[0, 1]	[0, 0]	0	1001583	0	566895
2579_2069.las	(2578000.000,2068000.000,820.267)	(2579999.998,2069999.998,912.423)	[-2547, 2488]	[-15.282, 14.928]	[0, 0]	[0, 1]	[0, 1]	[0, 0]	0	1006123	0	543176
2579_2071.las	(2578000.000,2070000.001,783.561)	(2579999.999,2071999.999,926.593)	[-2545, 2473]	[-15.27, 14.838]	[0, 0]	[0, 1]	[0, 1]	[0, 0]	0	993552	0	505781
2579_2073.las	(2578000.000,2072000.000,783.975)	(2579999.999,2073999.999,920.543)	[-2525, 1503]	[-15.15, 9.018]	[0, 0]	[0, 1]	[0, 1]	[0, 0]	0	984629	0	572492
2579_2075.las	(2578000.001,2074000.000,782.699)	(2579999.999,2075999.999,944.286)	[-2525, 1448]	[-15.15, 8.688]	[0, 0]	[0, 1]	[0, 1]	[0, 0]	0	1002934	0	555305
2579_2077.las	(2578000.003,2076000.000,791.744)	(2579999.999,2077999.999,887.715)	[-2535, 1400]	[-15.21, 8.4]	[0, 0]	[0, 1]	[0, 1]	[0, 0]	0	1001144	0	588688
2579_2079.las	(2578000.000,2078000.004,790.290)	(2579999.999,2079999.999,907.987)	[-2544, 1352]	[-15.264, 8.112]	[0, 0]	[0, 1]	[0, 1]	[0, 0]	0	975738	0	691006
2579_2081.las	(2578000.001,2080000.000,791.918)	(2579999.999,2081999.999,909.106)	[-2548, 1307]	[-15.288, 7.842]	[0, 0]	[0, 1]	[0, 1]	[0, 0]	0	999245	0	628736
2579_2083.las	(2578000.005,2082000.000,792.141)	(2579999.999,2083999.998,899.923)	[-2520, 1277]	[-15.12, 7.662]	[0, 0]	[0, 1]	[0, 1]	[0, 0]	0	989477	0	690563
2579_2085.las	(2578000.000,2084000.000,796.009)	(2579999.999,2085999.999,905.353)	[-2528, 1248]	[-15.168, 7.488]	[0, 0]	[0, 1]	[0, 1]	[0, 0]	0	994376	0	728348
2579_2087.las	(2578000.000,2086000.000,780.038)	(2579999.999,2087999.999,888.735)	[-2524, 1199]	[-15.144, 7.194]	[0, 0]	[0, 1]	[0, 1]	[0, 0]	0	995352	0	719815
2579_2089.las	(2578000.004,2088000.000,287.499)	(2579999.999,2089999.999,842.351)	[-2541, 1158]	[-15.246, 6.948]	[0, 0]	[0, 1]	[0, 1]	[0, 0]	0	999838	0	784400
2579_2091.las	(2578000.000,2090000.000,779.116)	(2579999.999,2091999.998,919.732)	[-2542, 1098]	[-15.252, 6.588]	[0, 0]	[0, 1]	[0, 1]	[0, 0]	0	994869	0	829205
2579_2093.las	(2578000.000,2092000.000,801.554)	(2579999.999,2093999.999,934.837)	[-2578, 1031]	[-15.468, 6.186]	[0, 0]	[0, 1]	[0, 1]	[0, 0]	0	984199	0	920392
2579_2095.las	(2578000.003,2094000.000,778.519)	(2579999.999,2095999.999,948.158)	[-2585, 958]	[-15.51, 5.748]	[0, 0]	[0, 1]	[0, 1]	[0, 0]	0	914394	0	1118090
2579_2097.las	(2578000.000,2096000.000,754.451)	(2579999.999,2097999.999,876.665)	[-2542, 909]	[-15.252, 5.454]	[0, 0]	[0, 1]	[0, 1]	[0, 0]	0	989715	0	1032873
2579_2099.las	(2578000.000,2098000.000,736.209)	(2579999.998,2099999.999,836.229)	[-2505, 887]	[-15.03, 5.322]	[0, 0]	[0, 1]	[0, 1]	[0, 0]	0	995647	0	1043374
2579_2101.las	(2578000.000,2100000.000,724.556)	(2579999.998,2101999.999,811.977)	[-2508, 850]	[-15.048, 5.1]	[0, 0]	[0, 1]	[0, 1]	[0, 0]	0	993985	0	1064574
2579_2103.las	(2578000.000,2102000.000,714.513)	(2579999.999,2103999.999,849.178)	[-2509, 823]	[-15.054, 4.938]	[0, 0]	[0, 1]	[0, 1]	[0, 0]	0	906140	0	1151073
2579_2105.las	(2578000.000,2104000.000,679.818)	(2579999.999,2105999.998,848.834)	[-2491, 738]	[-14.946, 4.428]	[0, 0]	[0, 1]	[0, 1]	[0, 0]	0	781003	0	854107
2579_2107.las	(2578000.001,2106000.000,697.577)	(2579999.999,2107999.998,780.012)	[-2491, 692]	[-14.946, 4.152]	[0, 0]	[0, 1]	[0, 1]	[0, 0]	0	991628	0	1088373
2579_2109.las	(2578000.000,2108000.000,716.636)	(2579999.998,2109999.999,894.929)	[-2491, 643]	[-14.946, 3.858]	[0, 0]	[0, 1]	[0, 1]	[0, 0]	0	922034	0	1030504
2579_2111.las	(2578000.001,2110000.000,717.285)	(2579999.998,2111999.999,825.402)	[-2491, 609]	[-14.946, 3.654]	[0, 0]	[0, 1]	[0, 1]	[0, 0]	0	961392	0	1112300
2579_2113.las	(2578000.000,2112000.000,728.565)	(2579999.999,2113999.999,834.411)	[-2495, 558]	[-14.97, 3.348]	[0, 0]	[0, 1]	[0, 1]	[0, 0]	0	973525	0	1119835
2579_2115.las	(2578000.000,2114000.000,730.392)	(2579999.999,2115999.999,826.590)	[-2508, 526]	[-15.048, 3.156]	[0, 0]	[0, 1]	[0, 1]	[0, 0]	0	981001	0	1033993
2579_2117.las	(2578000.001,2116000.000,735.291)	(2579999.999,2117999.999,942.419)	[-2508, 505]	[-15.048, 3.03]	[0, 0]	[0, 1]	[0, 1]	[0, 0]	0	970093	0	1091565
2579_2119.las	(2578000.000,2118000.000,737.945)	(2579999.999,2119999.999,840.746)	[-2508, 463]	[-15.048, 2.778]	[0, 0]	[0, 1]	[0, 1]	[0, 0]	0	984947	0	1155898
2579_2121.las	(2578000.000,2120000.001,737.436)	(2579999.999,2121999.999,833.538)	[-2508, 354]	[-15.048, 2.124]	[0, 0]	[0, 1]	[0, 1]	[0, 0]	0	974937	0	1185457
2579_2123.las	(2578000.001,2122000.000,739.464)	(2579999.999,2123999.999,837.794)	[-2508, 295]	[-15.048, 1.77]	[0, 0]	[0, 1]	[0, 1]	[0, 0]	0	949955	0	1199009
2579_2125.las	(2578000.000,2124000.000,738.558)	(2579999.998,2125999.999,846.606)	[-2513, 269]	[-15.078, 1.614]	[0, 0]	[0, 1]	[0, 1]	[0, 0]	0	952245	0	1197734
2579_2127.las	(2578000.000,2126000.001,317.152)	(2579999.998,2127999.999,846.032)	[-2509, 246]	[-15.054, 1.476]	[0, 0]	[0, 1]	[0, 1]	[0, 0]	0	962128	0	1276171
2581_1999.las	(2580000.001,1998000.000,709.854)	(2581999.999,1999999.999,790.720)	[-2492, -203]	[-14.952, -1.218]	[0, 0]	[0, 1]	[0, 1]	[0, 0]	0	997968	0	1094328
2581_2001.las	(2580000.000,2000000.000,707.882)	(2581999.998,2001999.999,771.531)	[-2491, -223]	[-14.946, -1.338]	[0, 0]	[0, 1]	[0, 1]	[0, 0]	0	996367	0	1080050
2581_2003.las	(2580000.000,2002000.000,708.611)	(2581999.998,2003999.999,908.610)	[-2503, -229]	[-15.018, -1.374]	[0, 0]	[0, 1]	[0, 1]	[0, 0]	0	997266	0	1041788
2581_2005.las	(2580000.002,2004000.000,683.457)	(2581999.998,2005999.998,815.172)	[-2496, -224]	[-14.976, -1.344]	[0, 0]	[0, 1]	[0, 1]	[0, 0]	0	939870	0	1117785
2581_2007.las	(2580000.001,2006000.002,682.417)	(2581999.999,2007999.999,853.305)	[-2490, -188]	[-14.94, -1.128]	[0, 0]	[0, 1]	[0, 1]	[0, 0]	0	901526	0	1180153
2581_2009.las	(2580000.000,2008000.001,682.299)	(2581999.999,2009999.998,786.429)	[-2491, -120]	[-14.946, -0.72]	[0, 0]	[0, 1]	[0, 1]	[0, 0]	0	859379	0	1170767
2581_2011.las	(2580000.001,2010000.001,682.876)	(2581999.997,2011999.999,769.565)	[-2486, -59]	[-14.916, -0.354]	[0, 0]	[0, 1]	[0, 1]	[0, 0]	0	508921	0	301458
2581_2013.las	(2580000.004,2012000.000,683.919)	(2581999.999,2013999.999,776.140)	[-2492, -3]	[-14.952, -0.018]	[0, 0]	[0, 1]	[0, 1]	[0, 0]	0	836756	0	1033592
2581_2015.las	(2580000.004,2014000.000,682.653)	(2581999.998,2015999.999,862.603)	[-2496, -4]	[-14.976, -0.024]	[0, 0]	[0, 1]	[0, 1]	[0, 0]	0	882582	0	1094906
2581_2017.las	(2580000.004,2016000.000,265.209)	(2581999.998,2017999.999,863.351)	[-2491, 24]	[-14.946, 0.144]	[0, 0]	[0, 1]	[0, 1]	[0, 0]	0	666080	0	705928
2581_2019.las	(2580000.008,2018000.000,683.781)	(2581999.999,2019999.999,811.960)	[-2491, 91]	[-14.946, 0.546]	[0, 0]	[0, 1]	[0, 1]	[0, 0]	0	844808	0	1097512

DPH-1.3 Report on ASPRS LAS File Format (Tiled Data) - Informational - continued

File	(Xmin, Ymin, Zmin)	(Xmax, Ymax, Zmax)	Extended Scan Angle	Scan Angle Rank	Scanner Channel	Scan Direction	Edge of Flight Line	User Data	Counts for Synthetic	Key-points	Withheld	Overlap
2581_2021.las	(2580000.001,2020000.000,699.936)	(2581999.999,2021999.998,833.755)	[-2491, 154]	[-14.946, 0.924]	[0, 0]	[0, 1]	[0, 1]	[0, 0]	0	989546	0	1068494
2581_2023.las	(2580000.000,2022000.000,703.542)	(2581999.999,2023999.999,802.436)	[-2507, 236]	[-15.042, 1.416]	[0, 0]	[0, 1]	[0, 1]	[0, 0]	0	981692	0	1079285
2581_2025.las	(2580000.001,2024000.001,668.932)	(2581999.998,2025999.999,864.254)	[-2509, 277]	[-15.054, 1.662]	[0, 0]	[0, 1]	[0, 1]	[0, 0]	0	940770	0	1142019
2581_2027.las	(2580000.002,2026000.000,730.441)	(2581999.999,2027999.999,835.802)	[-2510, 308]	[-15.06, 1.848]	[0, 0]	[0, 1]	[0, 1]	[0, 0]	0	792060	0	1066619
2581_2029.las	(2580000.001,2028000.000,722.971)	(2581999.999,2029999.999,892.462)	[-2511, 351]	[-15.066, 2.106]	[0, 0]	[0, 1]	[0, 1]	[0, 0]	0	959428	0	1166005
2581_2031.las	(2580000.000,2030000.000,754.661)	(2581999.999,2031999.999,927.131)	[-2542, 427]	[-15.252, 2.562]	[0, 0]	[0, 1]	[0, 1]	[0, 0]	0	925288	0	1228716
2581_2033.las	(2580000.000,2032000.000,587.099)	(2581999.999,2033999.999,881.822)	[-2542, 476]	[-15.252, 2.856]	[0, 0]	[0, 1]	[0, 1]	[0, 0]	0	916415	0	1297082
2581_2035.las	(2580000.000,2034000.000,704.582)	(2581999.999,2035999.999,1114.342)	[-2526, 540]	[-15.156, 3.24]	[0, 0]	[0, 1]	[0, 1]	[0, 0]	0	905236	0	1201490
2581_2037.las	(2580000.000,2036000.000,745.533)	(2581999.998,2037999.998,865.763)	[-2538, 562]	[-15.228, 3.372]	[0, 0]	[0, 1]	[0, 1]	[0, 0]	0	878524	0	1244207
2581_2039.las	(2580000.000,2038000.000,767.059)	(2581999.999,2039999.999,896.668)	[-2543, 574]	[-15.258, 3.444]	[0, 0]	[0, 1]	[0, 1]	[0, 0]	0	830152	0	1211014
2581_2041.las	(2580000.000,2040000.000,720.842)	(2581999.998,2041999.999,889.883)	[-2541, 646]	[-15.246, 3.876]	[0, 0]	[0, 1]	[0, 1]	[0, 0]	0	869970	0	1058462
2581_2043.las	(2580000.001,2042000.000,710.714)	(2581999.999,2043999.999,832.206)	[-2508, 717]	[-15.048, 4.302]	[0, 0]	[0, 1]	[0, 1]	[0, 0]	0	778630	0	1091270
2581_2045.las	(2580000.000,2044000.000,639.408)	(2581999.999,2045999.999,870.333)	[-2544, 767]	[-15.264, 4.602]	[0, 0]	[0, 1]	[0, 1]	[0, 0]	0	849312	0	1167069
2581_2047.las	(2580000.006,2046000.000,739.943)	(2581999.999,2047999.999,883.118)	[-2526, 796]	[-15.156, 4.776]	[0, 0]	[0, 1]	[0, 1]	[0, 0]	0	817689	0	1178029
2581_2049.las	(2580000.000,2048000.000,616.994)	(2581999.999,2049999.999,833.155)	[-2523, 800]	[-15.138, 4.8]	[0, 0]	[0, 1]	[0, 1]	[0, 0]	0	810776	0	1065661
2581_2051.las	(2580000.000,2050000.000,711.619)	(2581999.999,2051999.999,827.410)	[-2508, 857]	[-15.048, 5.142]	[0, 0]	[0, 1]	[0, 1]	[0, 0]	0	865327	0	1050507
2581_2053.las	(2580000.000,2052000.001,176.761)	(2581999.998,2053999.998,822.544)	[-2502, 924]	[-15.012, 5.544]	[0, 0]	[0, 1]	[0, 1]	[0, 0]	0	883360	0	1094631
2581_2055.las	(2580000.000,2054000.000,728.607)	(2581999.999,2055999.999,860.858)	[-2524, 968]	[-15.144, 5.808]	[0, 0]	[0, 1]	[0, 1]	[0, 0]	0	922264	0	1150252
2581_2057.las	(2580000.000,2056000.000,753.673)	(2581999.999,2057999.999,997.295)	[-2525, 994]	[-15.15, 5.964]	[0, 0]	[0, 1]	[0, 1]	[0, 0]	0	922807	0	992224
2581_2059.las	(2580000.000,2058000.000,786.275)	(2581999.999,2059999.999,894.204)	[-2526, 1047]	[-15.156, 6.282]	[0, 0]	[0, 1]	[0, 1]	[0, 0]	0	869867	0	915039
2581_2061.las	(2580000.000,2060000.001,789.598)	(2581999.999,2061999.999,889.352)	[-2525, 1104]	[-15.15, 6.624]	[0, 0]	[0, 1]	[0, 1]	[0, 0]	0	995392	0	787550
2581_2063.las	(2580000.000,2062000.000,787.187)	(2581999.999,2063999.999,936.350)	[-2540, 1170]	[-15.24, 7.02]	[0, 0]	[0, 1]	[0, 1]	[0, 0]	0	960459	0	780850
2581_2065.las	(2580000.001,2064000.002,808.338)	(2581999.997,2065999.999,930.024)	[-2545, 1241]	[-15.27, 7.446]	[0, 0]	[0, 1]	[0, 1]	[0, 0]	0	932487	0	714237
2581_2067.las	(2580000.000,2066000.000,805.576)	(2581999.999,2067999.999,934.168)	[-2543, 1310]	[-15.258, 7.86]	[0, 0]	[0, 1]	[0, 1]	[0, 0]	0	970299	0	664426
2581_2069.las	(2580000.000,2068000.000,799.943)	(2581999.998,2069999.999,918.348)	[-2541, 1362]	[-15.246, 8.172]	[0, 0]	[0, 1]	[0, 1]	[0, 0]	0	998297	0	632592
2581_2071.las	(2580000.000,2070000.000,222.070)	(2581999.999,2071999.999,902.708)	[-2525, 1377]	[-15.15, 8.262]	[0, 0]	[0, 1]	[0, 1]	[0, 0]	0	992811	0	592174
2581_2073.las	(2580000.000,2072000.000,766.058)	(2581999.999,2073999.999,894.431)	[-2527, 1439]	[-15.162, 8.634]	[0, 0]	[0, 1]	[0, 1]	[0, 0]	0	993574	0	576537
2581_2075.las	(2580000.000,2074000.000,531.534)	(2581999.999,2075999.999,944.444)	[-2525, 1498]	[-15.15, 8.988]	[0, 0]	[0, 1]	[0, 1]	[0, 0]	0	997580	0	514639
2581_2077.las	(2580000.001,2076000.002,769.818)	(2581999.998,2077999.999,909.398)	[-2541, 2459]	[-15.246, 14.754]	[0, 0]	[0, 1]	[0, 1]	[0, 0]	0	998169	0	565751
2581_2079.las	(2580000.000,2078000.000,780.724)	(2581999.999,2079999.999,932.623)	[-2543, 2491]	[-15.258, 14.946]	[0, 0]	[0, 1]	[0, 1]	[0, 0]	0	957060	0	697864
2581_2081.las	(2580000.001,2080000.000,775.687)	(2581999.999,2081999.999,932.305)	[-2526, 2490]	[-15.156, 14.94]	[0, 0]	[0, 1]	[0, 1]	[0, 0]	0	993450	0	686975
2581_2083.las	(2580000.000,2082000.000,774.451)	(2581999.999,2083999.998,900.080)	[-2527, 2453]	[-15.162, 14.718]	[0, 0]	[0, 1]	[0, 1]	[0, 0]	0	1004638	0	678611
2581_2085.las	(2580000.000,2084000.000,780.333)	(2581999.999,2085999.998,886.002)	[-2527, 2471]	[-15.162, 14.826]	[0, 0]	[0, 1]	[0, 1]	[0, 0]	0	1003999	0	678466
2581_2087.las	(2580000.000,2086000.000,792.472)	(2581999.999,2087999.999,955.589)	[-2525, 2496]	[-15.15, 14.976]	[0, 0]	[0, 1]	[0, 1]	[0, 0]	0	1007337	0	701795
2581_2089.las	(2580000.000,2088000.000,807.981)	(2581999.999,2089999.999,899.506)	[-2524, 2527]	[-15.144, 15.162]	[0, 0]	[0, 1]	[0, 1]	[0, 0]	0	999049	0	698497
2581_2091.las	(2580000.000,2090000.000,799.936)	(2581999.999,2091999.999,896.127)	[-2523, 2504]	[-15.138, 15.024]	[0, 0]	[0, 1]	[0, 1]	[0, 0]	0	1005732	0	666992
2581_2093.las	(2580000.000,2092000.000,755.694)	(2581999.999,2093999.999,1467.648)	[-2527, 2518]	[-15.162, 15.108]	[0, 0]	[0, 1]	[0, 1]	[0, 0]	0	1009620	0	591832
2581_2095.las	(2580000.000,2094000.000,815.947)	(2581999.999,2095999.999,955.940)	[-2534, 2521]	[-15.204, 15.126]	[0, 0]	[0, 1]	[0, 1]	[0, 0]	0	954240	0	577167
2581_2097.las	(2580000.000,2096000.001,770.819)	(2581999.999,2097999.999,911.996)	[-1565, 2501]	[-9.39, 15.006]	[0, 0]	[0, 1]	[0, 1]	[0, 0]	0	992413	0	499584
2581_2099.las	(2580000.000,2098000.000,763.125)	(2581999.999,2099999.997,818.184)	[-1500, 2505]	[-9, 15.03]	[0, 0]	[0, 1]	[0, 1]	[0, 0]	0	1006200	0	483620
2581_2101.las	(2580000.004,2100000.000,743.165)	(2581999.999,2101999.998,800.182)	[-1425, 2471]	[-8.55, 14.826]	[0, 0]	[0, 1]	[0, 1]	[0, 0]	0	1002878	0	565204
2581_2103.las	(2580000.000,2102000.000,722.761)	(2581999.999,2103999.997,845.766)	[-1374, 2454]	[-8.244, 14.724]	[0, 0]	[0, 1]	[0, 1]	[0, 0]	0	991952	0	656901
2581_2105.las	(2580000.005,2104000.001,678.503)	(2581999.999,2105999.999,829.477)	[-1337, 2436]	[-8.022, 14.616]	[0, 0]	[0, 1]	[0, 1]	[0, 0]	0	826734	0	601126
2581_2107.las	(2580000.001,2106000.001,715.356)	(2581999.999,2107999.999,795.281)	[-1259, 2432]	[-7.554, 14.592]	[0, 0]	[0, 1]	[0, 1]	[0, 0]	0	982880	0	608383
2581_2109.las	(2580000.000,2108000.000,714.697)	(2581999.999,2109999.999,1110.490)	[-1219, 2446]	[-7.314, 14.676]	[0, 0]	[0, 1]	[0, 1]	[0, 0]	0	915951	0	584879
2581_2111.las	(2580000.000,2110000.000,717.364)	(2581999.999,2111999.999,824.031)	[-1137, 2443]	[-6.822, 14.658]	[0, 0]	[0, 1]	[0, 1]	[0, 0]	0	836772	0	619599
2581_2113.las	(2580000.002,2112000.000,172.824)	(2581999.999,2113999.999,827.219)	[-1123, 2456]	[-6.738, 14.736]	[0, 0]	[0, 1]	[0, 1]	[0, 0]	0	944328	0	906416
2581_2115.las	(2580000.003,2114000.000,741.491)	(2581999.999,2115999.997,835.507)	[-1123, 2455]	[-6.738, 14.73]	[0, 0]	[0, 1]	[0, 1]	[0, 0]	0	970006	0	773733
2581_2117.las	(2580000.000,2116000.001,747.426)	(2581999.999,2117999.999,848.197)	[-1070, 2475]	[-6.42, 14.85]	[0, 0]	[0, 1]	[0, 1]	[0, 0]	0	905380	0	1008934

DPH-1.3 Report on ASPRS LAS File Format (Tiled Data) - Informational - continued

File	(Xmin, Ymin, Zmin)	(Xmax, Ymax, Zmax)	Extended Scan Angle	Scan Angle Rank	Scanner Channel	Scan Direction	Edge of Flight Line	User Data	Counts for Synthetic	Key-points	Withheld	Overlap
2581_2119.las	(2580000.001,2118000.000,752.820)	(2581999.999,2119999.999,844.559)	[-1003, 2473]	[-6.018, 14.838]	[0, 0]	[0, 1]	[0, 1]	[0, 0]	0	889176	0	1201193
2581_2121.las	(2580000.000,2120000.000,745.179)	(2581999.999,2121999.999,833.729)	[-932, 2466]	[-5.592, 14.796]	[0, 0]	[0, 1]	[0, 1]	[0, 0]	0	907030	0	1112835
2581_2123.las	(2580000.001,2122000.000,746.068)	(2581999.999,2123999.999,853.443)	[-874, 2468]	[-5.244, 14.808]	[0, 0]	[0, 1]	[0, 1]	[0, 0]	0	968556	0	1191490
2581_2125.las	(2580000.000,2124000.000,748.463)	(2581999.999,2125999.999,853.607)	[-826, 2455]	[-4.956, 14.73]	[0, 0]	[0, 1]	[0, 1]	[0, 0]	0	970542	0	1064794
2581_2127.las	(2580000.001,2126000.001,746.960)	(2581999.999,2127999.999,848.158)	[-802, 2475]	[-4.812, 14.85]	[0, 0]	[0, 1]	[0, 1]	[0, 0]	0	961316	0	1171035
2583_1999.las	(2582000.000,1998000.000,709.631)	(2583999.999,1999999.999,798.220)	[-407, 2441]	[-2.442, 14.646]	[0, 0]	[0, 1]	[0, 1]	[0, 0]	0	997965	0	1075913
2583_2001.las	(2582000.000,2000000.000,555.694)	(2583999.998,2001999.999,776.511)	[-352, 2447]	[-2.112, 14.682]	[0, 0]	[0, 1]	[0, 1]	[0, 0]	0	995790	0	1072102
2583_2003.las	(2582000.000,2002000.000,709.510)	(2583999.999,2003999.999,784.592)	[-284, 2439]	[-1.704, 14.634]	[0, 0]	[0, 1]	[0, 1]	[0, 0]	0	1002215	0	1016848
2583_2005.las	(2582000.001,2004000.000,684.024)	(2583999.998,2005999.999,1075.316)	[-240, 2439]	[-1.44, 14.634]	[0, 0]	[0, 1]	[0, 1]	[0, 0]	0	933074	0	1226728
2583_2007.las	(2582000.000,2006000.001,684.018)	(2583999.998,2007999.999,790.179)	[-242, 2443]	[-1.452, 14.658]	[0, 0]	[0, 1]	[0, 1]	[0, 0]	0	789140	0	1094255
2583_2009.las	(2582000.003,2008000.000,684.598)	(2583999.999,2009999.999,781.550)	[-187, 2444]	[-1.122, 14.664]	[0, 0]	[0, 1]	[0, 1]	[0, 0]	0	860570	0	940116
2583_2011.las	(2582000.001,2010000.000,686.350)	(2583999.998,2011999.999,778.427)	[-121, 2440]	[-0.726, 14.64]	[0, 0]	[0, 1]	[0, 1]	[0, 0]	0	993372	0	994961
2583_2013.las	(2582000.000,2012000.000,684.254)	(2583999.999,2013999.999,1052.275)	[-58, 2439]	[-0.348, 14.634]	[0, 0]	[0, 1]	[0, 1]	[0, 0]	0	950322	0	1027233
2583_2015.las	(2582000.000,2014000.000,690.113)	(2583999.999,2015999.999,813.932)	[-17, 2447]	[-0.102, 14.682]	[0, 0]	[0, 1]	[0, 1]	[0, 0]	0	997279	0	1057234
2583_2017.las	(2582000.000,2016000.001,689.556)	(2583999.998,2017999.999,965.021)	[-17, 2456]	[-0.102, 14.736]	[0, 0]	[0, 1]	[0, 1]	[0, 0]	0	918814	0	1071257
2583_2019.las	(2582000.000,2018000.001,151.325)	(2583999.999,2019999.998,1093.626)	[25, 2445]	[0.15, 14.67]	[0, 0]	[0, 1]	[0, 1]	[0, 0]	0	604352	0	774185
2583_2021.las	(2582000.000,2020000.000,146.844)	(2583999.999,2021999.997,845.517)	[92, 2439]	[0.552, 14.634]	[0, 0]	[0, 1]	[0, 1]	[0, 0]	0	928087	0	1127434
2583_2023.las	(2582000.000,2022000.001,704.441)	(2583999.999,2023999.997,815.225)	[156, 2459]	[0.936, 14.754]	[0, 0]	[0, 1]	[0, 1]	[0, 0]	0	965686	0	1052978
2583_2025.las	(2582000.000,2024000.000,687.853)	(2583999.998,2025999.999,834.096)	[236, 2456]	[1.416, 14.736]	[0, 0]	[0, 1]	[0, 1]	[0, 0]	0	958190	0	1050679
2583_2027.las	(2582000.000,2026000.000,705.556)	(2583999.999,2027999.999,910.763)	[230, 2458]	[1.38, 14.748]	[0, 0]	[0, 1]	[0, 1]	[0, 0]	0	908992	0	1112036
2583_2029.las	(2582000.002,2028000.001,697.344)	(2583999.995,2029999.999,858.578)	[148, 2472]	[0.888, 14.832]	[0, 0]	[0, 1]	[0, 1]	[0, 0]	0	946738	0	1190701
2583_2031.las	(2582000.000,2030000.000,367.227)	(2583999.998,2031999.998,863.804)	[80, 2477]	[0.48, 14.862]	[0, 0]	[0, 1]	[0, 1]	[0, 0]	0	838591	0	1170166
2583_2033.las	(2582000.000,2032000.000,446.295)	(2583999.998,2033999.999,860.438)	[37, 2468]	[0.222, 14.808]	[0, 0]	[0, 1]	[0, 1]	[0, 0]	0	661516	0	1054696
2583_2035.las	(2582000.000,2034000.000,689.342)	(2583999.997,2035999.999,828.794)	[35, 2462]	[0.21, 14.772]	[0, 0]	[0, 1]	[0, 1]	[0, 0]	0	853539	0	1143389
2583_2037.las	(2582000.002,2036000.000,649.251)	(2583999.999,2037999.999,857.141)	[37, 2471]	[0.222, 14.826]	[0, 0]	[0, 1]	[0, 1]	[0, 0]	0	843907	0	1123767
2583_2039.las	(2582000.001,2038000.001,734.136)	(2583999.999,2039999.999,867.981)	[-11, 2489]	[-0.066, 14.934]	[0, 0]	[0, 1]	[0, 1]	[0, 0]	0	856293	0	1140801
2583_2041.las	(2582000.000,2040000.000,702.239)	(2583999.999,2041999.998,858.309)	[-87, 2503]	[-0.522, 15.018]	[0, 0]	[0, 1]	[0, 1]	[0, 0]	0	840131	0	1103181
2583_2043.las	(2582000.000,2042000.000,703.683)	(2583999.992,2043999.999,841.225)	[-147, 2472]	[-0.882, 14.832]	[0, 0]	[0, 1]	[0, 1]	[0, 0]	0	814051	0	1098026
2583_2045.las	(2582000.007,2044000.001,639.287)	(2583999.994,2045999.999,976.858)	[-198, 2471]	[-1.188, 14.826]	[0, 0]	[0, 1]	[0, 1]	[0, 0]	0	878055	0	1089220
2583_2047.las	(2582000.003,2046000.001,718.220)	(2583999.999,2047999.999,884.811)	[-236, 2471]	[-1.416, 14.826]	[0, 0]	[0, 1]	[0, 1]	[0, 0]	0	859688	0	1173767
2583_2049.las	(2582000.000,2048000.000,691.094)	(2583999.999,2049999.999,861.101)	[-286, 2452]	[-1.716, 14.712]	[0, 0]	[0, 1]	[0, 1]	[0, 0]	0	809624	0	1147900
2583_2051.las	(2582000.000,2050000.000,705.054)	(2583999.998,2051999.999,811.914)	[-348, 2463]	[-2.088, 14.778]	[0, 0]	[0, 1]	[0, 1]	[0, 0]	0	821023	0	1171805
2583_2053.las	(2582000.003,2052000.000,701.875)	(2583999.995,2053999.999,810.323)	[-403, 2452]	[-2.418, 14.712]	[0, 0]	[0, 1]	[0, 1]	[0, 0]	0	872133	0	1076170
2583_2055.las	(2582000.001,2054000.000,676.406)	(2583999.998,2055999.999,842.744)	[-459, 2453]	[-2.754, 14.718]	[0, 0]	[0, 1]	[0, 1]	[0, 0]	0	912405	0	1147529
2583_2057.las	(2582000.000,2056000.001,739.667)	(2583999.999,2057999.999,864.687)	[-536, 2471]	[-3.216, 14.826]	[0, 0]	[0, 1]	[0, 1]	[0, 0]	0	907793	0	1177506
2583_2059.las	(2582000.000,2058000.003,773.089)	(2583999.999,2059999.999,962.961)	[-572, 2483]	[-3.432, 14.898]	[0, 0]	[0, 1]	[0, 1]	[0, 0]	0	884974	0	1088806
2583_2061.las	(2582000.000,2060000.000,777.370)	(2583999.999,2061999.999,892.728)	[-595, 2489]	[-3.57, 14.934]	[0, 0]	[0, 1]	[0, 1]	[0, 0]	0	962579	0	1073658
2583_2063.las	(2582000.000,2062000.000,768.128)	(2583999.999,2063999.999,874.795)	[-599, 2489]	[-3.594, 14.934]	[0, 0]	[0, 1]	[0, 1]	[0, 0]	0	979204	0	1047640
2583_2065.las	(2582000.000,2064000.000,782.439)	(2583999.997,2065999.999,1061.356)	[-637, 2492]	[-3.822, 14.952]	[0, 0]	[0, 1]	[0, 1]	[0, 0]	0	958692	0	1042832
2583_2067.las	(2582000.001,2066000.000,769.175)	(2583999.997,2067999.999,864.733)	[-725, 2493]	[-4.35, 14.958]	[0, 0]	[0, 1]	[0, 1]	[0, 0]	0	992007	0	981676
2583_2069.las	(2582000.001,2068000.001,767.426)	(2583999.998,2069999.999,869.795)	[-793, 2489]	[-4.758, 14.934]	[0, 0]	[0, 1]	[0, 1]	[0, 0]	0	992755	0	1019306
2583_2071.las	(2582000.003,2070000.000,769.533)	(2583999.999,2071999.999,891.829)	[-829, 2489]	[-4.974, 14.934]	[0, 0]	[0, 1]	[0, 1]	[0, 0]	0	985156	0	1017671
2583_2073.las	(2582000.001,2072000.001,750.619)	(2583999.999,2073999.999,870.825)	[-873, 2477]	[-5.238, 14.862]	[0, 0]	[0, 1]	[0, 1]	[0, 0]	0	993422	0	1023984
2583_2075.las	(2582000.001,2074000.002,753.434)	(2583999.999,2075999.999,895.254)	[-943, 2473]	[-5.658, 14.838]	[0, 0]	[0, 1]	[0, 1]	[0, 0]	0	987872	0	1047260
2583_2077.las	(2582000.000,2076000.000,754.861)	(2583999.999,2077999.999,859.486)	[-1043, 2478]	[-6.258, 14.868]	[0, 0]	[0, 1]	[0, 1]	[0, 0]	0	992362	0	985946
2583_2079.las	(2582000.001,2078000.001,788.050)	(2583999.996,2079999.999,903.453)	[-1112, 2487]	[-6.672, 14.922]	[0, 0]	[0, 1]	[0, 1]	[0, 0]	0	981917	0	852705
2583_2081.las	(2582000.000,2080000.000,771.248)	(2583999.994,2081999.999,874.457)	[-1126, 2480]	[-6.756, 14.88]	[0, 0]	[0, 1]	[0, 1]	[0, 0]	0	997461	0	785503
2583_2083.las	(2582000.000,2082000.000,759.339)	(2583999.999,2083999.999,856.803)	[-1129, 2461]	[-6.774, 14.766]	[0, 0]	[0, 1]	[0, 1]	[0, 0]	0	996590	0	826623
2583_2085.las	(2582000.000,2084000.001,771.875)	(2583999.998,2085999.998,839.382)	[-1186, 2473]	[-7.116, 14.838]	[0, 0]	[0, 1]	[0, 1]	[0, 0]	0	999604	0	794247

DPH-1.3 Report on ASPRS LAS File Format (Tiled Data) - Informational - continued

File	(Xmin, Ymin, Zmin)	(Xmax, Ymax, Zmax)	Extended Scan Angle	Scan Angle Rank	Scanner Channel	Scan Direction	Edge of Flight Line	User Data	Counts for Synthetic	Key-points	Withheld	Overlap
2583_2087.las	(2582000.000,2086000.001,774.375)	(2583999.999,2087999.999,862.771)	[-1333, 2473]	[-7.998, 14.838]	[0, 0]	[0, 1]	[0, 1]	[0, 0]	0	1000833	0	696832
2583_2089.las	(2582000.000,2088000.000,816.048)	(2583999.998,2089999.998,907.951)	[-1375, 2480]	[-8.25, 14.88]	[0, 0]	[0, 1]	[0, 1]	[0, 0]	0	1002677	0	640275
2583_2091.las	(2582000.000,2090000.000,826.498)	(2583999.999,2091999.999,937.613)	[-1376, 2488]	[-8.256, 14.928]	[0, 0]	[0, 1]	[0, 1]	[0, 0]	0	996800	0	613671
2583_2093.las	(2582000.000,2092000.002,853.345)	(2583999.999,2093999.998,935.018)	[-1384, 2502]	[-8.304, 15.012]	[0, 0]	[0, 1]	[0, 1]	[0, 0]	0	1001746	0	589097
2583_2095.las	(2582000.000,2094000.000,844.906)	(2583999.998,2095999.998,974.142)	[-1424, 2521]	[-8.544, 15.126]	[0, 0]	[0, 1]	[0, 1]	[0, 0]	0	983922	0	604049
2583_2097.las	(2582000.000,2096000.000,811.386)	(2583999.999,2097999.997,928.220)	[-2575, 2493]	[-15.45, 14.958]	[0, 0]	[0, 1]	[0, 1]	[0, 0]	0	1000810	0	601411
2583_2099.las	(2582000.000,2098000.000,786.147)	(2583999.999,2101999.999,859.457)	[-2542, 2471]	[-15.252, 14.826]	[0, 0]	[0, 1]	[0, 1]	[0, 0]	0	1010802	0	602324
2583_2101.las	(2582000.001,2100000.000,757.600)	(2583999.999,2101999.999,978.755)	[-2507, 2457]	[-15.042, 14.742]	[0, 0]	[0, 1]	[0, 1]	[0, 0]	0	1000413	0	493818
2583_2103.las	(2582000.002,2102000.000,743.624)	(2583999.999,2103999.997,847.584)	[-2509, 2453]	[-15.054, 14.718]	[0, 0]	[0, 1]	[0, 1]	[0, 0]	0	981316	0	540619
2583_2105.las	(2582000.000,2104000.000,700.038)	(2583999.999,2105999.999,826.931)	[-2519, 2440]	[-15.114, 14.64]	[0, 0]	[0, 1]	[0, 1]	[0, 0]	0	873285	0	583524
2583_2107.las	(2582000.000,2106000.000,713.952)	(2583999.999,2107999.999,838.079)	[-2491, 2435]	[-14.946, 14.61]	[0, 0]	[0, 1]	[0, 1]	[0, 0]	0	815158	0	612819
2583_2109.las	(2582000.001,2108000.001,714.034)	(2583999.996,2109999.999,812.311)	[-2493, 2422]	[-14.958, 14.532]	[0, 0]	[0, 1]	[0, 1]	[0, 0]	0	767110	0	627561
2583_2111.las	(2582000.000,2110000.000,207.270)	(2583999.999,2111999.999,809.572)	[-2494, 2416]	[-14.964, 14.496]	[0, 0]	[0, 1]	[0, 1]	[0, 0]	0	805361	0	481028
2583_2113.las	(2582000.000,2112000.000,718.548)	(2583999.999,2113999.998,823.821)	[-2508, 2439]	[-15.048, 14.634]	[0, 0]	[0, 1]	[0, 1]	[0, 0]	0	980075	0	728339
2583_2115.las	(2582000.000,2114000.000,753.634)	(2583999.999,2115999.999,834.132)	[-2511, 2461]	[-15.066, 14.766]	[0, 0]	[0, 1]	[0, 1]	[0, 0]	0	1006435	0	649843
2583_2117.las	(2582000.000,2116000.002,761.235)	(2583999.999,2117999.999,852.236)	[-2509, 2455]	[-15.054, 14.73]	[0, 0]	[0, 1]	[0, 1]	[0, 0]	0	886911	0	732566
2583_2119.las	(2582000.000,2118000.000,763.909)	(2583999.999,2119999.999,847.075)	[-2508, 2457]	[-15.048, 14.742]	[0, 0]	[0, 1]	[0, 1]	[0, 0]	0	942674	0	549931
2583_2121.las	(2582000.001,2120000.001,757.364)	(2583999.999,2121999.999,858.450)	[-2518, 1459]	[-15.108, 8.754]	[0, 0]	[0, 1]	[0, 1]	[0, 0]	0	962774	0	558840
2583_2123.las	(2582000.000,2122000.000,752.102)	(2583999.997,2123999.998,845.671)	[-2509, 1427]	[-15.054, 8.562]	[0, 0]	[0, 1]	[0, 1]	[0, 0]	0	965549	0	594906
2583_2125.las	(2582000.001,2124000.000,756.504)	(2583999.999,2125999.999,850.661)	[-2507, 1382]	[-15.042, 8.292]	[0, 0]	[0, 1]	[0, 1]	[0, 0]	0	978425	0	623774
2583_2127.las	(2582000.000,2126000.000,763.663)	(2583999.999,2127999.999,836.298)	[-2515, 1345]	[-15.09, 8.07]	[0, 0]	[0, 1]	[0, 1]	[0, 0]	0	1005501	0	590103
2585_1999.las	(2584000.001,1998000.000,709.211)	(2585999.999,1999999.999,1030.766)	[-2493, 899]	[-14.958, 5.394]	[0, 0]	[0, 1]	[0, 1]	[0, 0]	0	989194	0	1015104
2585_2001.las	(2584000.000,2000000.001,710.340)	(2585999.998,2001999.999,810.579)	[-2493, 840]	[-14.958, 5.04]	[0, 0]	[0, 1]	[0, 1]	[0, 0]	0	985081	0	1079804
2585_2003.las	(2584000.001,2002000.000,694.392)	(2585999.998,2003999.999,1096.592)	[-2495, 782]	[-14.97, 4.692]	[0, 0]	[0, 1]	[0, 1]	[0, 0]	0	968699	0	1091706
2585_2005.las	(2584000.000,2004000.000,685.465)	(2585999.999,2005999.999,1098.042)	[-2511, 749]	[-15.066, 4.494]	[0, 0]	[0, 1]	[0, 1]	[0, 0]	0	928307	0	1163318
2585_2007.las	(2584000.002,2006000.000,685.405)	(2585999.998,2007999.999,801.954)	[-2491, 766]	[-14.946, 4.596]	[0, 0]	[0, 1]	[0, 1]	[0, 0]	0	892389	0	1258857
2585_2009.las	(2584000.002,2008000.000,670.310)	(2585999.997,2009999.997,801.540)	[-2491, 758]	[-14.946, 4.548]	[0, 0]	[0, 1]	[0, 1]	[0, 0]	0	921557	0	1054866
2585_2011.las	(2584000.001,2010000.002,687.807)	(2585999.998,2011999.998,762.351)	[-2492, 741]	[-14.952, 4.446]	[0, 0]	[0, 1]	[0, 1]	[0, 0]	0	994593	0	1107060
2585_2013.las	(2584000.000,2012000.000,690.300)	(2585999.999,2013999.999,862.544)	[-2478, 646]	[-14.868, 3.876]	[0, 0]	[0, 1]	[0, 1]	[0, 0]	0	998039	0	1099246
2585_2015.las	(2584000.002,2014000.000,692.794)	(2585999.997,2015999.999,760.005)	[-2508, 559]	[-15.048, 3.354]	[0, 0]	[0, 1]	[0, 1]	[0, 0]	0	998016	0	1053748
2585_2017.las	(2584000.000,2016000.000,676.875)	(2585999.999,2017999.999,841.481)	[-2487, 488]	[-14.922, 2.928]	[0, 0]	[0, 1]	[0, 1]	[0, 0]	0	826476	0	1000084
2585_2019.las	(2584000.003,2018000.002,84.022)	(2585999.998,2019999.999,849.250)	[-2491, 417]	[-14.946, 2.502]	[0, 0]	[0, 1]	[0, 1]	[0, 0]	0	611602	0	823737
2585_2021.las	(2584000.001,2020000.000,124.491)	(2585999.998,2021999.998,979.516)	[-2496, 390]	[-14.976, 2.34]	[0, 0]	[0, 1]	[0, 1]	[0, 0]	0	952766	0	1084446
2585_2023.las	(2584000.000,2022000.000,686.882)	(2585999.998,2023999.999,846.179)	[-2511, 375]	[-15.066, 2.25]	[0, 0]	[0, 1]	[0, 1]	[0, 0]	0	972940	0	1119212
2585_2025.las	(2584000.001,2024000.002,686.862)	(2585999.999,2025999.998,803.804)	[-2511, 342]	[-15.066, 2.052]	[0, 0]	[0, 1]	[0, 1]	[0, 0]	0	685089	0	794005
2585_2027.las	(2584000.000,2026000.000,680.484)	(2585999.999,2027999.999,797.259)	[-2509, 290]	[-15.054, 1.74]	[0, 0]	[0, 1]	[0, 1]	[0, 0]	0	730551	0	624141
2585_2029.las	(2584000.000,2028000.000,687.830)	(2585999.999,2029999.999,813.086)	[-2508, 230]	[-15.048, 1.38]	[0, 0]	[0, 1]	[0, 1]	[0, 0]	0	696097	0	666663
2585_2031.las	(2584000.000,2030000.000,688.660)	(2585999.998,2031999.999,909.749)	[-2526, 149]	[-15.156, 0.894]	[0, 0]	[0, 1]	[0, 1]	[0, 0]	0	716864	0	1047673
2585_2033.las	(2584000.001,2032000.000,689.241)	(2585999.999,2033999.999,840.353)	[-2510, 79]	[-15.06, 0.474]	[0, 0]	[0, 1]	[0, 1]	[0, 0]	0	883218	0	1112674
2585_2035.las	(2584000.002,2034000.000,689.349)	(2585999.999,2035999.999,901.947)	[-2514, 49]	[-15.084, 0.294]	[0, 0]	[0, 1]	[0, 1]	[0, 0]	0	728491	0	1166225
2585_2037.las	(2584000.000,2036000.001,689.716)	(2585999.999,2037999.999,813.706)	[-2514, 49]	[-15.084, 0.294]	[0, 0]	[0, 1]	[0, 1]	[0, 0]	0	587053	0	695205
2585_2039.las	(2584000.000,2038000.000,690.415)	(2585999.997,2039999.999,905.264)	[-2520, 38]	[-15.12, 0.228]	[0, 0]	[0, 1]	[0, 1]	[0, 0]	0	823348	0	1089887
2585_2041.las	(2584000.000,2040000.001,247.975)	(2585999.998,2041999.999,998.154)	[-2508, -11]	[-15.048, -0.066]	[0, 0]	[0, 1]	[0, 1]	[0, 0]	0	845325	0	1089242
2585_2043.las	(2584000.003,2042000.000,698.375)	(2585999.999,2043999.998,878.414)	[-2521, -88]	[-15.126, -0.528]	[0, 0]	[0, 1]	[0, 1]	[0, 0]	0	743156	0	1069631
2585_2045.las	(2584000.000,2044000.000,701.993)	(2585999.995,2045999.999,843.279)	[-2522, -148]	[-15.132, -0.888]	[0, 0]	[0, 1]	[0, 1]	[0, 0]	0	856473	0	1111739
2585_2047.las	(2584000.001,2046000.000,599.989)	(2585999.999,2047999.999,827.259)	[-2523, -200]	[-15.138, -1.2]	[0, 0]	[0, 1]	[0, 1]	[0, 0]	0	828881	0	1130069
2585_2049.las	(2584000.000,2048000.001,708.758)	(2585999.999,2049999.999,857.105)	[-2509, -236]	[-15.054, -1.416]	[0, 0]	[0, 1]	[0, 1]	[0, 0]	0	818899	0	1137485
2585_2051.las	(2584000.000,2050000.000,700.825)	(2585999.999,2051999.999,841.242)	[-2498, -261]	[-14.988, -1.566]	[0, 0]	[0, 1]	[0, 1]	[0, 0]	0	806739	0	1161676
2585_2053.las	(2584000.001,2052000.000,512.880)	(2585999.999,2053999.999,967.633)	[-2508, -190]	[-15.048, -1.14]	[0, 0]	[0, 1]	[0, 1]	[0, 0]	0	775076	0	1119008

DPH-1.3 Report on ASPRS LAS File Format (Tiled Data) - Informational - continued

File	(Xmin, Ymin, Zmin)	(Xmax, Ymax, Zmax)	Extended Scan Angle	Scan Angle Rank	Scanner Channel	Scan Direction	Edge of Flight Line	User Data	Counts for Synthetic	Key-points	Withheld	Overlap
2585_2055.las	(2584000.001,2054000.000,717.938)	(2585999.997,2055999.999,817.990)	[-2509, -149]	[-15.054, -0.894]	[0, 0]	[0, 1]	[0, 1]	[0, 0]	0	852507	0	1144304
2585_2057.las	(2584000.005,2056000.000,729.257)	(2585999.999,2057999.999,905.293)	[-2515, -135]	[-15.09, -0.81]	[0, 0]	[0, 1]	[0, 1]	[0, 0]	0	806599	0	1148400
2585_2059.las	(2584000.000,2058000.000,762.210)	(2585999.998,2059999.999,890.198)	[-2538, -92]	[-15.228, -0.552]	[0, 0]	[0, 1]	[0, 1]	[0, 0]	0	821169	0	1124601
2585_2061.las	(2584000.000,2060000.000,310.095)	(2585999.998,2061999.999,893.076)	[-2526, -14]	[-15.156, -0.084]	[0, 0]	[0, 1]	[0, 1]	[0, 0]	0	890906	0	1052338
2585_2063.las	(2584000.000,2062000.001,758.374)	(2585999.999,2063999.999,856.708)	[-2529, 111]	[-15.174, 0.666]	[0, 0]	[0, 1]	[0, 1]	[0, 0]	0	912382	0	1113036
2585_2065.las	(2584000.000,2064000.000,766.399)	(2585999.998,2065999.999,871.324)	[-2542, 150]	[-15.252, 0.9]	[0, 0]	[0, 1]	[0, 1]	[0, 0]	0	985998	0	1128510
2585_2067.las	(2584000.000,2066000.000,778.210)	(2585999.999,2067999.999,912.147)	[-2543, 177]	[-15.258, 1.062]	[0, 0]	[0, 1]	[0, 1]	[0, 0]	0	987251	0	1106406
2585_2069.las	(2584000.001,2068000.000,395.442)	(2585999.999,2069999.999,860.405)	[-2544, 237]	[-15.264, 1.422]	[0, 0]	[0, 1]	[0, 1]	[0, 0]	0	983350	0	1093826
2585_2071.las	(2584000.001,2070000.001,746.796)	(2585999.999,2071999.999,861.229)	[-2526, 277]	[-15.156, 1.662]	[0, 0]	[0, 1]	[0, 1]	[0, 0]	0	987733	0	1082077
2585_2073.las	(2584000.002,2072000.000,730.432)	(2585999.999,2073999.999,1095.969)	[-2524, 326]	[-15.144, 1.956]	[0, 0]	[0, 1]	[0, 1]	[0, 0]	0	977193	0	1126296
2585_2075.las	(2584000.000,2074000.000,731.842)	(2585999.998,2075999.999,881.514)	[-2523, 385]	[-15.138, 2.31]	[0, 0]	[0, 1]	[0, 1]	[0, 0]	0	981704	0	1089653
2585_2077.las	(2584000.000,2076000.000,740.330)	(2585999.999,2077999.999,869.942)	[-2544, 436]	[-15.264, 2.616]	[0, 0]	[0, 1]	[0, 1]	[0, 0]	0	989080	0	1066652
2585_2079.las	(2584000.000,2078000.000,235.203)	(2585999.999,2079999.999,1428.846)	[-2550, 508]	[-15.3, 3.048]	[0, 0]	[0, 1]	[0, 1]	[0, 0]	0	974666	0	1056620
2585_2081.las	(2584000.000,2080000.000,767.928)	(2585999.999,2081999.998,892.551)	[-2543, 530]	[-15.258, 3.18]	[0, 0]	[0, 1]	[0, 1]	[0, 0]	0	953059	0	1036993
2585_2083.las	(2584000.000,2082000.000,746.314)	(2585999.999,2083999.999,847.757)	[-2527, 544]	[-15.162, 3.264]	[0, 0]	[0, 1]	[0, 1]	[0, 0]	0	992050	0	1055101
2585_2085.las	(2584000.000,2084000.000,746.836)	(2585999.999,2085999.999,875.126)	[-2531, 574]	[-15.186, 3.444]	[0, 0]	[0, 1]	[0, 1]	[0, 0]	0	980897	0	1077464
2585_2087.las	(2584000.001,2086000.000,764.644)	(2585999.998,2087999.999,853.286)	[-2527, 629]	[-15.162, 3.774]	[0, 0]	[0, 1]	[0, 1]	[0, 0]	0	993523	0	1025650
2585_2089.las	(2584000.001,2088000.000,776.724)	(2585999.999,2089999.998,1058.334)	[-2550, 686]	[-15.3, 4.116]	[0, 0]	[0, 1]	[0, 1]	[0, 0]	0	982639	0	990394
2585_2091.las	(2584000.001,2090000.000,801.708)	(2585999.998,2091999.998,917.308)	[-2573, 724]	[-15.438, 4.344]	[0, 0]	[0, 1]	[0, 1]	[0, 0]	0	992006	0	1012983
2585_2093.las	(2584000.000,2092000.000,848.109)	(2585999.997,2093999.999,975.500)	[-2561, 776]	[-15.366, 4.656]	[0, 0]	[0, 1]	[0, 1]	[0, 0]	0	993791	0	1049808
2585_2095.las	(2584000.000,2094000.001,862.465)	(2585999.999,2095999.998,973.318)	[-2576, 860]	[-15.456, 5.16]	[0, 0]	[0, 1]	[0, 1]	[0, 0]	0	992468	0	1051890
2585_2097.las	(2584000.000,2096000.000,837.879)	(2585999.997,2097999.998,950.320)	[-2564, 948]	[-15.384, 5.688]	[0, 0]	[0, 1]	[0, 1]	[0, 0]	0	993297	0	1018036
2585_2099.las	(2584000.000,2098000.000,609.389)	(2585999.999,2099999.999,918.118)	[-2543, 954]	[-15.258, 5.724]	[0, 0]	[0, 1]	[0, 1]	[0, 0]	0	982214	0	1015784
2585_2101.las	(2584000.000,2100000.000,766.458)	(2585999.999,2101999.999,891.458)	[-2526, 932]	[-15.156, 5.592]	[0, 0]	[0, 1]	[0, 1]	[0, 0]	0	982584	0	1065806
2585_2103.las	(2584000.000,2102000.001,752.341)	(2585999.998,2103999.999,894.792)	[-2506, 971]	[-15.036, 5.826]	[0, 0]	[0, 1]	[0, 1]	[0, 0]	0	937398	0	1063264
2585_2105.las	(2584000.000,2104000.000,217.260)	(2585999.999,2105999.999,871.475)	[-2486, 1036]	[-14.916, 6.216]	[0, 0]	[0, 1]	[0, 1]	[0, 0]	0	954403	0	897193
2585_2107.las	(2584000.002,2106000.000,713.863)	(2585999.999,2107999.998,836.845)	[-2492, 1143]	[-14.952, 6.858]	[0, 0]	[0, 1]	[0, 1]	[0, 0]	0	802448	0	630812
2585_2109.las	(2584000.000,2108000.002,713.821)	(2585999.994,2109999.999,969.411)	[-2491, 1183]	[-14.946, 7.098]	[0, 0]	[0, 1]	[0, 1]	[0, 0]	0	888263	0	681395
2585_2111.las	(2584000.000,2110000.000,714.333)	(2585999.999,2111999.999,808.289)	[-2497, 1200]	[-14.982, 7.2]	[0, 0]	[0, 1]	[0, 1]	[0, 0]	0	833233	0	686745
2585_2113.las	(2584000.000,2112000.002,715.251)	(2585999.995,2113999.999,835.878)	[-2521, 1216]	[-15.126, 7.296]	[0, 0]	[0, 1]	[0, 1]	[0, 0]	0	964017	0	632034
2585_2115.las	(2584000.000,2114000.000,706.691)	(2585999.998,2115999.999,840.720)	[-2525, 1252]	[-15.15, 7.512]	[0, 0]	[0, 1]	[0, 1]	[0, 0]	0	975428	0	587639
2585_2117.las	(2584000.000,2116000.002,744.766)	(2585999.997,2117999.998,849.165)	[-2525, 1321]	[-15.15, 7.926]	[0, 0]	[0, 1]	[0, 1]	[0, 0]	0	912924	0	622666
2585_2119.las	(2584000.000,2118000.000,710.274)	(2585999.999,2119999.998,855.061)	[-2527, 1382]	[-15.162, 8.292]	[0, 0]	[0, 1]	[0, 1]	[0, 0]	0	970122	0	570240
2585_2121.las	(2584000.000,2120000.002,763.053)	(2585999.999,2121999.998,862.528)	[-2522, 2473]	[-15.132, 14.838]	[0, 0]	[0, 1]	[0, 1]	[0, 0]	0	974243	0	538601
2585_2123.las	(2584000.000,2122000.000,758.286)	(2585999.999,2123999.999,852.311)	[-2522, 2458]	[-15.132, 14.748]	[0, 0]	[0, 1]	[0, 1]	[0, 0]	0	945063	0	598784
2585_2125.las	(2584000.000,2124000.001,762.850)	(2585999.999,2125999.999,863.236)	[-2525, 2457]	[-15.15, 14.742]	[0, 0]	[0, 1]	[0, 1]	[0, 0]	0	999553	0	518492
2585_2127.las	(2584000.000,2126000.001,769.877)	(2585999.999,2127999.997,983.915)	[-2525, 2489]	[-15.15, 14.934]	[0, 0]	[0, 1]	[0, 1]	[0, 0]	0	1005468	0	566644
2587_1999.las	(2586000.000,1998000.000,712.036)	(2587999.999,1999999.998,790.799)	[-1550, 2422]	[-9.3, 14.532]	[0, 0]	[0, 1]	[0, 1]	[0, 0]	0	1009242	0	502672
2587_2001.las	(2586000.000,2000000.000,678.844)	(2587999.999,2001999.996,795.517)	[-1472, 2437]	[-8.832, 14.622]	[0, 0]	[0, 1]	[0, 1]	[0, 0]	0	1005911	0	532119
2587_2003.las	(2586000.000,2002000.000,692.213)	(2587999.999,2003999.999,807.741)	[-1419, 2440]	[-8.514, 14.64]	[0, 0]	[0, 1]	[0, 1]	[0, 0]	0	964697	0	528817
2587_2005.las	(2586000.004,2004000.000,687.814)	(2587999.999,2005999.998,852.876)	[-1374, 2438]	[-8.244, 14.628]	[0, 0]	[0, 1]	[0, 1]	[0, 0]	0	941561	0	638819
2587_2007.las	(2586000.000,2006000.002,687.650)	(2587999.999,2007999.999,883.597)	[-1364, 2437]	[-8.184, 14.622]	[0, 0]	[0, 1]	[0, 1]	[0, 0]	0	995807	0	597364
2587_2009.las	(2586000.000,2008000.000,687.463)	(2587999.999,2009999.998,857.141)	[-1314, 2437]	[-7.884, 14.622]	[0, 0]	[0, 1]	[0, 1]	[0, 0]	0	858614	0	564867
2587_2011.las	(2586000.001,2010000.000,687.610)	(2587999.999,2011999.999,753.165)	[-1252, 2450]	[-7.512, 14.7]	[0, 0]	[0, 1]	[0, 1]	[0, 0]	0	1001655	0	630115
2587_2013.las	(2586000.000,2012000.000,693.286)	(2587999.999,2013999.999,826.366)	[-1179, 2453]	[-7.074, 14.718]	[0, 0]	[0, 1]	[0, 1]	[0, 0]	0	944413	0	713909
2587_2015.las	(2586000.001,2014000.000,713.978)	(2587999.999,2015999.999,795.704)	[-1152, 2444]	[-6.912, 14.664]	[0, 0]	[0, 1]	[0, 1]	[0, 0]	0	976694	0	751677
2587_2017.las	(2586000.001,2016000.000,419.202)	(2587999.999,2017999.999,1005.014)	[-1138, 2440]	[-6.828, 14.64]	[0, 0]	[0, 1]	[0, 1]	[0, 0]	0	980176	0	814455
2587_2019.las	(2586000.003,2018000.000,685.327)	(2587999.999,2019999.997,939.309)	[-1069, 2437]	[-6.414, 14.622]	[0, 0]	[0, 1]	[0, 1]	[0, 0]	0	812258	0	794260
2587_2021.las	(2586000.001,2020000.000,685.747)	(2587999.999,2021999.999,1060.611)	[-1015, 2440]	[-6.09, 14.64]	[0, 0]	[0, 1]	[0, 1]	[0, 0]	0	572414	0	737368

DPH-1.3 Report on ASPRS LAS File Format (Tiled Data) - Informational - continued

File	(Xmin, Ymin, Zmin)	(Xmax, Ymax, Zmax)	Extended Scan Angle	Scan Angle Rank	Scanner Channel	Scan Direction	Edge of Flight Line	User Data	Counts for Synthetic	Key-points	Withheld	Overlap
2587_2023.las	(2586000.000,2022000.000,686.367)	(2587999.998,2023999.998,1076.120)	[-944, 2440]	[-5.664, 14.64]	[0, 0]	[0, 1]	[0, 1]	[0, 0]	0	682253	0	1190253
2587_2025.las	(2586000.002,2024000.000,681.262)	(2587999.996,2025999.999,829.060)	[-946, 2442]	[-5.676, 14.652]	[0, 0]	[0, 1]	[0, 1]	[0, 0]	0	625251	0	1077830
2587_2027.las	(2586000.000,2026000.000,686.882)	(2587999.998,2027999.999,878.525)	[-900, 2442]	[-5.4, 14.652]	[0, 0]	[0, 1]	[0, 1]	[0, 0]	0	900278	0	1131180
2587_2029.las	(2586000.000,2028000.000,691.354)	(2587999.999,2029999.999,824.198)	[-852, 2438]	[-5.112, 14.628]	[0, 0]	[0, 1]	[0, 1]	[0, 0]	0	947902	0	1160956
2587_2031.las	(2586000.000,2030000.000,705.346)	(2587999.998,2031999.999,888.883)	[-816, 2458]	[-4.896, 14.748]	[0, 0]	[0, 1]	[0, 1]	[0, 0]	0	872025	0	1093529
2587_2033.las	(2586000.001,2032000.001,643.043)	(2587999.999,2033999.998,874.621)	[-772, 2459]	[-4.632, 14.754]	[0, 0]	[0, 1]	[0, 1]	[0, 0]	0	689029	0	1038041
2587_2035.las	(2586000.004,2034000.000,724.798)	(2587999.999,2035999.999,898.561)	[-715, 2453]	[-4.29, 14.718]	[0, 0]	[0, 1]	[0, 1]	[0, 0]	0	708008	0	1036019
2587_2037.las	(2586000.000,2036000.001,465.514)	(2587999.999,2037999.999,912.695)	[-663, 2456]	[-3.978, 14.736]	[0, 0]	[0, 1]	[0, 1]	[0, 0]	0	748072	0	1094008
2587_2039.las	(2586000.000,2038000.000,690.222)	(2587999.999,2039999.999,1007.416)	[-601, 2454]	[-3.606, 14.724]	[0, 0]	[0, 1]	[0, 1]	[0, 0]	0	641560	0	1123429
2587_2041.las	(2586000.001,2040000.000,690.081)	(2587999.998,2041999.998,902.275)	[-540, 2456]	[-3.24, 14.736]	[0, 0]	[0, 1]	[0, 1]	[0, 0]	0	608498	0	1057321
2587_2043.las	(2586000.002,2042000.000,440.134)	(2587999.999,2043999.999,944.995)	[-458, 2472]	[-2.748, 14.832]	[0, 0]	[0, 1]	[0, 1]	[0, 0]	0	496012	0	662268
2587_2045.las	(2586000.000,2044000.000,702.325)	(2587999.999,2045999.999,871.868)	[-426, 2454]	[-2.556, 14.724]	[0, 0]	[0, 1]	[0, 1]	[0, 0]	0	760181	0	1082781
2587_2047.las	(2586000.000,2046000.000,625.140)	(2587999.999,2047999.999,845.336)	[-394, 2460]	[-2.364, 14.76]	[0, 0]	[0, 1]	[0, 1]	[0, 0]	0	804171	0	1110124
2587_2049.las	(2586000.000,2048000.000,730.418)	(2587999.998,2049999.998,859.385)	[-342, 2466]	[-2.052, 14.796]	[0, 0]	[0, 1]	[0, 1]	[0, 0]	0	785323	0	1142218
2587_2051.las	(2586000.000,2050000.000,731.934)	(2587999.999,2051999.999,945.060)	[-320, 2456]	[-1.92, 14.736]	[0, 0]	[0, 1]	[0, 1]	[0, 0]	0	832711	0	1205732
2587_2053.las	(2586000.000,2052000.000,727.239)	(2587999.999,2053999.999,817.994)	[-260, 2457]	[-1.56, 14.742]	[0, 0]	[0, 1]	[0, 1]	[0, 0]	0	827129	0	1152606
2587_2055.las	(2586000.000,2054000.001,706.547)	(2587999.999,2055999.999,819.185)	[-189, 2456]	[-1.134, 14.736]	[0, 0]	[0, 1]	[0, 1]	[0, 0]	0	805998	0	1137436
2587_2057.las	(2586000.004,2056000.000,723.053)	(2587999.998,2057999.997,834.506)	[-148, 2467]	[-0.888, 14.802]	[0, 0]	[0, 1]	[0, 1]	[0, 0]	0	825413	0	1126109
2587_2059.las	(2586000.001,2058000.000,735.182)	(2587999.999,2059999.999,866.232)	[-136, 2474]	[-0.816, 14.844]	[0, 0]	[0, 1]	[0, 1]	[0, 0]	0	834908	0	1160726
2587_2061.las	(2586000.000,2060000.000,738.092)	(2587999.998,2061999.998,1046.405)	[-92, 2473]	[-0.552, 14.838]	[0, 0]	[0, 1]	[0, 1]	[0, 0]	0	818544	0	1147916
2587_2063.las	(2586000.000,2062000.000,585.970)	(2587999.997,2063999.998,855.156)	[-13, 2459]	[-0.078, 14.754]	[0, 0]	[0, 1]	[0, 1]	[0, 0]	0	945107	0	1057496
2587_2065.las	(2586000.000,2064000.000,765.012)	(2587999.999,2065999.999,855.851)	[112, 2456]	[0.672, 14.736]	[0, 0]	[0, 1]	[0, 1]	[0, 0]	0	969595	0	1016704
2587_2067.las	(2586000.000,2066000.001,757.492)	(2587999.998,2067999.998,1335.040)	[151, 2473]	[0.906, 14.838]	[0, 0]	[0, 1]	[0, 1]	[0, 0]	0	988000	0	1014134
2587_2069.las	(2586000.000,2068000.000,743.299)	(2587999.999,2069999.999,857.754)	[178, 2471]	[1.068, 14.826]	[0, 0]	[0, 1]	[0, 1]	[0, 0]	0	989812	0	1010876
2587_2071.las	(2586000.001,2070000.000,725.930)	(2587999.999,2071999.998,854.677)	[237, 2456]	[1.422, 14.736]	[0, 0]	[0, 1]	[0, 1]	[0, 0]	0	978597	0	1009619
2587_2073.las	(2586000.003,2072000.000,719.034)	(2587999.999,2073999.999,815.195)	[272, 2456]	[1.632, 14.736]	[0, 0]	[0, 1]	[0, 1]	[0, 0]	0	986869	0	1043129
2587_2075.las	(2586000.000,2074000.000,726.931)	(2587999.997,2075999.995,931.465)	[198, 2473]	[1.188, 14.838]	[0, 0]	[0, 1]	[0, 1]	[0, 0]	0	994405	0	1006416
2587_2077.las	(2586000.000,2076000.000,750.891)	(2587999.996,2077999.999,831.176)	[164, 2484]	[0.984, 14.904]	[0, 0]	[0, 1]	[0, 1]	[0, 0]	0	994655	0	985939
2587_2079.las	(2586000.000,2078000.000,783.004)	(2587999.998,2079999.999,898.125)	[114, 2504]	[0.684, 15.024]	[0, 0]	[0, 1]	[0, 1]	[0, 0]	0	929394	0	1007829
2587_2081.las	(2586000.000,2080000.000,764.451)	(2587999.998,2081999.999,890.569)	[31, 2505]	[0.186, 15.03]	[0, 0]	[0, 1]	[0, 1]	[0, 0]	0	958348	0	1029674
2587_2083.las	(2586000.000,2082000.000,739.270)	(2587999.994,2083999.999,1101.284)	[-15, 2463]	[-0.09, 14.778]	[0, 0]	[0, 1]	[0, 1]	[0, 0]	0	994198	0	1021666
2587_2085.las	(2586000.002,2084000.000,746.409)	(2587999.999,2085999.999,838.775)	[-65, 2454]	[-0.39, 14.724]	[0, 0]	[0, 1]	[0, 1]	[0, 0]	0	991343	0	1042756
2587_2087.las	(2586000.000,2086000.001,757.449)	(2587999.999,2087999.999,909.129)	[-120, 2471]	[-0.72, 14.826]	[0, 0]	[0, 1]	[0, 1]	[0, 0]	0	999373	0	1055588
2587_2089.las	(2586000.000,2088000.001,772.895)	(2587999.999,2089999.999,893.220)	[-162, 2474]	[-1.068, 14.844]	[0, 0]	[0, 1]	[0, 1]	[0, 0]	0	991983	0	1082361
2587_2091.las	(2586000.001,2090000.000,790.930)	(2587999.999,2091999.999,915.589)	[-188, 2503]	[-1.128, 15.018]	[0, 0]	[0, 1]	[0, 1]	[0, 0]	0	986008	0	1102344
2587_2093.las	(2586000.002,2092000.000,813.036)	(2587999.997,2093999.998,934.093)	[-218, 2522]	[-1.308, 15.132]	[0, 0]	[0, 1]	[0, 1]	[0, 0]	0	983021	0	1206757
2587_2095.las	(2586000.003,2094000.000,845.169)	(2587999.999,2095999.998,970.126)	[-264, 2539]	[-1.584, 15.234]	[0, 0]	[0, 1]	[0, 1]	[0, 0]	0	981097	0	1029673
2587_2097.las	(2586000.000,2096000.000,850.950)	(2587999.999,2097999.999,953.692)	[-343, 2524]	[-2.058, 15.144]	[0, 0]	[0, 1]	[0, 1]	[0, 0]	0	991139	0	978713
2587_2099.las	(2586000.000,2098000.001,281.459)	(2587999.997,2099999.999,932.879)	[-410, 2493]	[-2.46, 14.958]	[0, 0]	[0, 1]	[0, 1]	[0, 0]	0	1000866	0	1031970
2587_2101.las	(2586000.000,2100000.000,443.044)	(2587999.999,2101999.999,1114.768)	[-476, 2494]	[-2.856, 14.964]	[0, 0]	[0, 1]	[0, 1]	[0, 0]	0	1000371	0	1083652
2587_2103.las	(2586000.002,2102000.000,757.344)	(2587999.999,2103999.998,959.030)	[-503, 2490]	[-3.018, 14.94]	[0, 0]	[0, 1]	[0, 1]	[0, 0]	0	995523	0	1112983
2587_2105.las	(2586000.001,2104000.000,749.198)	(2587999.999,2105999.999,884.988)	[-529, 2487]	[-3.174, 14.922]	[0, 0]	[0, 1]	[0, 1]	[0, 0]	0	943093	0	1138373
2587_2107.las	(2586000.000,2106000.001,713.982)	(2587999.998,2107999.999,901.288)	[-550, 2489]	[-3.3, 14.934]	[0, 0]	[0, 1]	[0, 1]	[0, 0]	0	942322	0	1085420
2587_2109.las	(2586000.001,2108000.000,713.522)	(2587999.999,2109999.999,997.885)	[-570, 2440]	[-3.42, 14.64]	[0, 0]	[0, 1]	[0, 1]	[0, 0]	0	677388	0	876950
2587_2111.las	(2586000.000,2110000.000,714.595)	(2587999.999,2111999.999,815.303)	[-628, 2439]	[-3.768, 14.634]	[0, 0]	[0, 1]	[0, 1]	[0, 0]	0	909571	0	964524
2587_2113.las	(2586000.001,2112000.000,715.222)	(2587999.998,2113999.999,911.176)	[-697, 2471]	[-4.182, 14.826]	[0, 0]	[0, 1]	[0, 1]	[0, 0]	0	799196	0	1045282
2587_2115.las	(2586000.001,2114000.001,730.117)	(2587999.998,2115999.999,839.126)	[-764, 2473]	[-4.584, 14.838]	[0, 0]	[0, 1]	[0, 1]	[0, 0]	0	990887	0	1036864
2587_2117.las	(2586000.000,2116000.000,755.264)	(2587999.997,2117999.999,1040.864)	[-830, 2468]	[-4.98, 14.808]	[0, 0]	[0, 1]	[0, 1]	[0, 0]	0	986150	0	1119945
2587_2119.las	(2586000.001,2118000.000,766.094)	(2587999.999,2119999.999,847.876)	[-886, 2470]	[-5.316, 14.82]	[0, 0]	[0, 1]	[0, 1]	[0, 0]	0	978796	0	1118827

DPH-1.3 Report on ASPRS LAS File Format (Tiled Data) - Informational - continued

File	(Xmin, Ymin, Zmin)	(Xmax, Ymax, Zmax)	Extended Scan Angle	Scan Angle Rank	Scanner Channel	Scan Direction	Edge of Flight Line	User Data	Counts for Synthetic	Key-points	Withheld	Overlap
2587_2121.las	(2586000.000,2120000.000,496.538)	(2587999.999,2121999.999,873.686)	[-947, 2473]	[-5.682, 14.838]	[0, 0]	[0, 1]	[0, 1]	[0, 0]	0	900966	0	1330549
2587_2123.las	(2586000.000,2122000.000,759.224)	(2587999.999,2123999.999,982.944)	[-985, 2456]	[-5.91, 14.736]	[0, 0]	[0, 1]	[0, 1]	[0, 0]	0	938098	0	1144662
2587_2125.las	(2586000.000,2124000.001,767.774)	(2587999.999,2125999.998,866.652)	[-988, 2455]	[-5.928, 14.73]	[0, 0]	[0, 1]	[0, 1]	[0, 0]	0	992846	0	1065316
2587_2127.las	(2586000.000,2126000.000,773.404)	(2587999.999,2127999.998,965.969)	[-1033, 2457]	[-6.198, 14.742]	[0, 0]	[0, 1]	[0, 1]	[0, 0]	0	993190	0	863937
2589_1999.las	(2588000.001,1998000.000,708.945)	(2589999.999,1999999.999,977.321)	[-1400, 2454]	[-8.4, 14.724]	[0, 0]	[0, 1]	[0, 1]	[0, 0]	0	975384	0	555380
2589_2001.las	(2588000.000,2000000.001,699.113)	(2589999.999,2001999.998,727.709)	[-2493, 2438]	[-14.958, 14.628]	[0, 0]	[0, 1]	[0, 1]	[0, 0]	0	1004853	0	536701
2589_2003.las	(2588000.000,2002000.001,693.335)	(2589999.999,2003999.999,813.522)	[-2493, 2438]	[-14.958, 14.628]	[0, 0]	[0, 1]	[0, 1]	[0, 0]	0	962551	0	613936
2589_2005.las	(2588000.000,2004000.000,689.408)	(2589999.999,2005999.999,965.388)	[-2508, 2458]	[-15.048, 14.748]	[0, 0]	[0, 1]	[0, 1]	[0, 0]	0	939120	0	709174
2589_2007.las	(2588000.000,2006000.000,688.844)	(2589999.999,2007999.999,803.709)	[-2490, 2442]	[-14.94, 14.652]	[0, 0]	[0, 1]	[0, 1]	[0, 0]	0	993925	0	701746
2589_2009.las	(2588000.001,2008000.001,687.571)	(2589999.999,2009999.996,823.525)	[-2492, 2440]	[-14.952, 14.64]	[0, 0]	[0, 1]	[0, 1]	[0, 0]	0	932350	0	678787
2589_2011.las	(2588000.000,2010000.000,687.489)	(2589999.999,2011999.999,999.631)	[-2491, 2422]	[-14.946, 14.532]	[0, 0]	[0, 1]	[0, 1]	[0, 0]	0	919566	0	710213
2589_2013.las	(2588000.000,2012000.002,299.163)	(2589999.999,2013999.999,849.693)	[-2503, 2427]	[-15.018, 14.562]	[0, 0]	[0, 1]	[0, 1]	[0, 0]	0	925380	0	730961
2589_2015.las	(2588000.000,2014000.004,707.558)	(2589999.999,2015999.999,940.329)	[-2495, 2440]	[-14.97, 14.64]	[0, 0]	[0, 1]	[0, 1]	[0, 0]	0	933082	0	813695
2589_2017.las	(2588000.000,2016000.000,380.416)	(2589999.999,2017999.998,793.647)	[-2504, 2442]	[-15.024, 14.652]	[0, 0]	[0, 1]	[0, 1]	[0, 0]	0	956912	0	735874
2589_2019.las	(2588000.000,2018000.003,716.836)	(2589999.999,2019999.999,779.870)	[-2512, 2437]	[-15.072, 14.622]	[0, 0]	[0, 1]	[0, 1]	[0, 0]	0	1004473	0	649235
2589_2021.las	(2588000.000,2020000.000,715.008)	(2589999.999,2021999.998,807.377)	[-2508, 2440]	[-15.048, 14.64]	[0, 0]	[0, 1]	[0, 1]	[0, 0]	0	946756	0	542373
2589_2023.las	(2588000.000,2022000.001,723.539)	(2589999.998,2023999.999,808.125)	[-2508, 1535]	[-15.048, 9.21]	[0, 0]	[0, 1]	[0, 1]	[0, 0]	0	744894	0	497938
2589_2025.las	(2588000.000,2024000.001,689.520)	(2589999.999,2025999.999,812.252)	[-2508, 1458]	[-15.048, 8.748]	[0, 0]	[0, 1]	[0, 1]	[0, 0]	0	870186	0	564212
2589_2027.las	(2588000.000,2026000.000,697.338)	(2589999.998,2027999.999,1083.745)	[-2509, 1404]	[-15.054, 8.424]	[0, 0]	[0, 1]	[0, 1]	[0, 0]	0	844973	0	623144
2589_2029.las	(2588000.000,2028000.001,704.582)	(2589999.998,2029999.999,1000.470)	[-2508, 1373]	[-15.048, 8.238]	[0, 0]	[0, 1]	[0, 1]	[0, 0]	0	867977	0	690164
2589_2031.las	(2588000.001,2030000.001,709.001)	(2589999.999,2031999.999,894.047)	[-2511, 1323]	[-15.066, 7.938]	[0, 0]	[0, 1]	[0, 1]	[0, 0]	0	680722	0	696485
2589_2033.las	(2588000.001,2032000.000,709.054)	(2589999.999,2033999.998,968.030)	[-2511, 1272]	[-15.066, 7.632]	[0, 0]	[0, 1]	[0, 1]	[0, 0]	0	763238	0	690875
2589_2035.las	(2588000.000,2034000.000,156.342)	(2589999.999,2035999.999,828.732)	[-2520, 1189]	[-15.12, 7.134]	[0, 0]	[0, 1]	[0, 1]	[0, 0]	0	753990	0	701555
2589_2037.las	(2588000.002,2036000.000,699.231)	(2589999.999,2037999.999,859.746)	[-2508, 1172]	[-15.048, 7.032]	[0, 0]	[0, 1]	[0, 1]	[0, 0]	0	822738	0	814932
2589_2039.las	(2588000.001,2038000.000,699.739)	(2589999.999,2039999.999,1118.279)	[-2509, 1122]	[-15.054, 6.732]	[0, 0]	[0, 1]	[0, 1]	[0, 0]	0	850481	0	901188
2589_2041.las	(2588000.000,2040000.000,667.387)	(2589999.999,2041999.998,1002.734)	[-2525, 1074]	[-15.15, 6.444]	[0, 0]	[0, 1]	[0, 1]	[0, 0]	0	752591	0	842909
2589_2043.las	(2588000.001,2042000.000,694.743)	(2589999.999,2043999.999,939.414)	[-2513, 1046]	[-15.078, 6.276]	[0, 0]	[0, 1]	[0, 1]	[0, 0]	0	713861	0	899724
2589_2045.las	(2588000.004,2044000.000,689.172)	(2589999.999,2045999.997,1044.755)	[-2505, 984]	[-15.03, 5.904]	[0, 0]	[0, 1]	[0, 1]	[0, 0]	0	463826	0	830832
2589_2047.las	(2588000.001,2046000.001,551.311)	(2589999.999,2047999.999,1010.139)	[-2503, 917]	[-15.018, 5.502]	[0, 0]	[0, 1]	[0, 1]	[0, 0]	0	717118	0	818265
2589_2049.las	(2588000.004,2048000.000,548.365)	(2589999.999,2049999.999,847.518)	[-2511, 885]	[-15.066, 5.31]	[0, 0]	[0, 1]	[0, 1]	[0, 0]	0	769285	0	1126071
2589_2051.las	(2588000.002,2050000.000,722.190)	(2589999.999,2051999.999,970.815)	[-2508, 815]	[-15.048, 4.89]	[0, 0]	[0, 1]	[0, 1]	[0, 0]	0	795493	0	1208418
2589_2053.las	(2588000.003,2052000.000,687.915)	(2589999.999,2053999.998,1029.460)	[-2503, 744]	[-15.018, 4.464]	[0, 0]	[0, 1]	[0, 1]	[0, 0]	0	791017	0	1060766
2589_2055.las	(2588000.000,2054000.001,731.557)	(2589999.998,2055999.999,896.419)	[-2501, 703]	[-15.006, 4.218]	[0, 0]	[0, 1]	[0, 1]	[0, 0]	0	798932	0	1057007
2589_2057.las	(2588000.001,2056000.000,704.172)	(2589999.998,2057999.999,1082.875)	[-2525, 679]	[-15.15, 4.074]	[0, 0]	[0, 1]	[0, 1]	[0, 0]	0	819211	0	1138524
2589_2059.las	(2588000.001,2058000.000,742.797)	(2589999.998,2059999.999,913.646)	[-2525, 644]	[-15.15, 3.864]	[0, 0]	[0, 1]	[0, 1]	[0, 0]	0	811721	0	1176197
2589_2061.las	(2588000.000,2060000.000,746.242)	(2589999.997,2061999.999,866.642)	[-2517, 595]	[-15.102, 3.57]	[0, 0]	[0, 1]	[0, 1]	[0, 0]	0	794629	0	1042214
2589_2063.las	(2588000.000,2062000.000,746.449)	(2589999.999,2063999.999,856.019)	[-2509, 528]	[-15.054, 3.168]	[0, 0]	[0, 1]	[0, 1]	[0, 0]	0	934260	0	1060063
2589_2065.las	(2588000.001,2064000.000,737.013)	(2589999.999,2065999.999,1069.706)	[-2510, 467]	[-15.06, 2.802]	[0, 0]	[0, 1]	[0, 1]	[0, 0]	0	987602	0	1089973
2589_2067.las	(2588000.002,2066000.000,741.016)	(2589999.999,2067999.998,1046.622)	[-2512, 422]	[-15.072, 2.532]	[0, 0]	[0, 1]	[0, 1]	[0, 0]	0	996153	0	1061518
2589_2069.las	(2588000.002,2068000.000,728.489)	(2589999.998,2069999.999,1083.026)	[-2513, 399]	[-15.078, 2.394]	[0, 0]	[0, 1]	[0, 1]	[0, 0]	0	994935	0	1130984
2589_2071.las	(2588000.000,2070000.000,705.156)	(2589999.999,2071999.999,869.483)	[-2511, 364]	[-15.066, 2.184]	[0, 0]	[0, 1]	[0, 1]	[0, 0]	0	942714	0	1182709
2589_2073.las	(2588000.001,2072000.002,713.939)	(2589999.998,2073999.999,814.532)	[-2516, 331]	[-15.096, 1.986]	[0, 0]	[0, 1]	[0, 1]	[0, 0]	0	951170	0	1114926
2589_2075.las	(2588000.000,2074000.000,740.779)	(2589999.999,2075999.998,935.188)	[-2519, 270]	[-15.114, 1.62]	[0, 0]	[0, 1]	[0, 1]	[0, 0]	0	995314	0	1009118
2589_2077.las	(2588000.001,2076000.001,743.621)	(2589999.999,2077999.999,972.117)	[-2527, 197]	[-15.162, 1.182]	[0, 0]	[0, 1]	[0, 1]	[0, 0]	0	997880	0	1047127
2589_2079.las	(2588000.000,2078000.000,768.542)	(2589999.999,2079999.998,1334.781)	[-2528, 163]	[-15.168, 0.978]	[0, 0]	[0, 1]	[0, 1]	[0, 0]	0	995964	0	1104252
2589_2081.las	(2588000.003,2080000.000,742.895)	(2589999.995,2081999.999,854.549)	[-2523, 112]	[-15.138, 0.672]	[0, 0]	[0, 1]	[0, 1]	[0, 0]	0	997014	0	1074629
2589_2083.las	(2588000.000,2082000.001,734.654)	(2589999.995,2083999.999,794.168)	[-2492, 30]	[-14.952, 0.18]	[0, 0]	[0, 1]	[0, 1]	[0, 0]	0	999118	0	1005458
2589_2085.las	(2588000.000,2084000.002,742.974)	(2589999.999,2085999.999,1136.481)	[-2510, -16]	[-15.06, -0.096]	[0, 0]	[0, 1]	[0, 1]	[0, 0]	0	996975	0	1027139
2589_2087.las	(2588000.000,2086000.000,760.927)	(2589999.999,2087999.999,868.345)	[-2542, -66]	[-15.252, -0.396]	[0, 0]	[0, 1]	[0, 1]	[0, 0]	0	996397	0	1045666

DPH-1.3 Report on ASPRS LAS File Format (Tiled Data) - Informational - continued

File	(Xmin, Ymin, Zmin)	(Xmax, Ymax, Zmax)	Extended Scan Angle	Scan Angle Rank	Scanner Channel	Scan Direction	Edge of Flight Line	User Data	Counts for Synthetic	Key-points	Withheld	Overlap
2589_2089.las	(2588000.000,2088000.000,786.038)	(2589999.995,2089999.999,875.687)	[-2566, -121]	[-15.396, -0.726]	[0, 0]	[0, 1]	[0, 1]	[0, 0]	0	997174	0	1063895
2589_2091.las	(2588000.000,2090000.000,807.019)	(2589999.997,2091999.998,933.591)	[-2580, -162]	[-15.48, -0.972]	[0, 0]	[0, 1]	[0, 1]	[0, 0]	0	999334	0	1060069
2589_2093.las	(2588000.000,2092000.004,850.064)	(2589999.997,2093999.999,945.444)	[-2573, -188]	[-15.438, -1.128]	[0, 0]	[0, 1]	[0, 1]	[0, 0]	0	992486	0	1066370
2589_2095.las	(2588000.004,2094000.000,322.909)	(2589999.997,2095999.998,964.644)	[-2578, -219]	[-15.468, -1.314]	[0, 0]	[0, 1]	[0, 1]	[0, 0]	0	951506	0	1274686
2589_2097.las	(2588000.001,2096000.000,762.577)	(2589999.999,2097999.999,930.877)	[-2558, -260]	[-15.348, -1.56]	[0, 0]	[0, 1]	[0, 1]	[0, 0]	0	961934	0	1265928
2589_2099.las	(2588000.000,2098000.000,797.512)	(2589999.999,2099999.999,918.932)	[-2557, -238]	[-15.342, -1.428]	[0, 0]	[0, 1]	[0, 1]	[0, 0]	0	983323	0	1032379
2589_2101.las	(2588000.001,2100000.000,825.940)	(2589999.999,2101999.999,942.587)	[-2573, -186]	[-15.438, -1.116]	[0, 0]	[0, 1]	[0, 1]	[0, 0]	0	973617	0	1042415
2589_2103.las	(2588000.000,2102000.000,778.890)	(2589999.999,2103999.999,1026.366)	[-2546, -132]	[-15.276, -0.792]	[0, 0]	[0, 1]	[0, 1]	[0, 0]	0	949107	0	1060271
2589_2105.las	(2588000.001,2104000.000,622.436)	(2589999.999,2105999.999,920.523)	[-2541, -78]	[-15.246, -0.468]	[0, 0]	[0, 1]	[0, 1]	[0, 0]	0	936519	0	1160148
2589_2107.las	(2588000.000,2106000.000,710.179)	(2589999.998,2107999.999,925.267)	[-2541, -10]	[-15.246, -0.06]	[0, 0]	[0, 1]	[0, 1]	[0, 0]	0	938441	0	1170399
2589_2109.las	(2588000.000,2108000.000,713.069)	(2589999.998,2109999.999,1061.117)	[-2507, 27]	[-15.042, 0.162]	[0, 0]	[0, 1]	[0, 1]	[0, 0]	0	762286	0	1087028
2589_2111.las	(2588000.000,2110000.000,715.077)	(2589999.997,2111999.999,955.238)	[-2494, 63]	[-14.964, 0.378]	[0, 0]	[0, 1]	[0, 1]	[0, 0]	0	833886	0	1023439
2589_2113.las	(2588000.001,2112000.001,716.537)	(2589999.999,2113999.999,835.031)	[-2519, 88]	[-15.114, 0.528]	[0, 0]	[0, 1]	[0, 1]	[0, 0]	0	730517	0	966131
2589_2115.las	(2588000.000,2114000.001,726.252)	(2589999.998,2115999.999,842.347)	[-2523, 178]	[-15.138, 1.068]	[0, 0]	[0, 1]	[0, 1]	[0, 0]	0	993002	0	1040708
2589_2117.las	(2588000.007,2116000.000,756.331)	(2589999.999,2117999.999,1070.188)	[-2518, 260]	[-15.108, 1.56]	[0, 0]	[0, 1]	[0, 1]	[0, 0]	0	985838	0	1112241
2589_2119.las	(2588000.002,2118000.001,768.830)	(2589999.997,2119999.999,859.746)	[-2507, 331]	[-15.042, 1.986]	[0, 0]	[0, 1]	[0, 1]	[0, 0]	0	966930	0	1224092
2589_2121.las	(2588000.000,2120000.000,770.517)	(2589999.997,2121999.997,854.693)	[-2519, 347]	[-15.114, 2.082]	[0, 0]	[0, 1]	[0, 1]	[0, 0]	0	963812	0	1093086
2589_2123.las	(2588000.000,2122000.000,712.686)	(2589999.991,2123999.999,1032.705)	[-2520, 403]	[-15.12, 2.418]	[0, 0]	[0, 1]	[0, 1]	[0, 0]	0	941891	0	1152360
2589_2125.las	(2588000.000,2124000.002,769.431)	(2589999.999,2125999.999,883.010)	[-2529, 459]	[-15.174, 2.754]	[0, 0]	[0, 1]	[0, 1]	[0, 0]	0	980029	0	1158587
2589_2127.las	(2588000.001,2126000.000,775.169)	(2589999.998,2127999.999,979.844)	[-2545, 497]	[-15.27, 2.982]	[0, 0]	[0, 1]	[0, 1]	[0, 0]	0	995132	0	1094155
2591_1999.las	(2590000.000,1998000.000,708.772)	(2591999.999,1999999.998,797.256)	[-2508, 877]	[-15.048, 5.262]	[0, 0]	[0, 1]	[0, 1]	[0, 0]	0	932959	0	1098863
2591_2001.las	(2590000.000,2000000.000,702.515)	(2591999.999,2001999.999,787.981)	[-2492, 911]	[-14.952, 5.466]	[0, 0]	[0, 1]	[0, 1]	[0, 0]	0	965641	0	1105707
2591_2003.las	(2590000.000,2002000.000,695.701)	(2591999.999,2003999.998,1045.841)	[-2491, 950]	[-14.946, 5.7]	[0, 0]	[0, 1]	[0, 1]	[0, 0]	0	917535	0	1184741
2591_2005.las	(2590000.000,2004000.001,723.758)	(2591999.999,2005999.999,1024.250)	[-2498, 985]	[-14.988, 5.91]	[0, 0]	[0, 1]	[0, 1]	[0, 0]	0	991406	0	959942
2591_2007.las	(2590000.001,2006000.000,694.241)	(2591999.999,2007999.998,809.601)	[-2491, 1016]	[-14.946, 6.096]	[0, 0]	[0, 1]	[0, 1]	[0, 0]	0	995507	0	989067
2591_2009.las	(2590000.000,2008000.000,688.483)	(2591999.998,2009999.999,954.696)	[-2494, 1069]	[-14.964, 6.414]	[0, 0]	[0, 1]	[0, 1]	[0, 0]	0	967872	0	831809
2591_2011.las	(2590000.000,2010000.000,658.335)	(2591999.998,2011999.998,825.733)	[-2477, 1124]	[-14.862, 6.744]	[0, 0]	[0, 1]	[0, 1]	[0, 0]	0	809732	0	668903
2591_2013.las	(2590000.000,2012000.002,294.635)	(2591999.999,2013999.999,1067.252)	[-2491, 1196]	[-14.946, 7.176]	[0, 0]	[0, 1]	[0, 1]	[0, 0]	0	959308	0	721658
2591_2015.las	(2590000.000,2014000.000,710.888)	(2591999.999,2015999.999,857.334)	[-2490, 1239]	[-14.94, 7.434]	[0, 0]	[0, 1]	[0, 1]	[0, 0]	0	950734	0	732580
2591_2017.las	(2590000.000,2016000.001,716.488)	(2591999.997,2017999.999,803.906)	[-2492, 1275]	[-14.952, 7.65]	[0, 0]	[0, 1]	[0, 1]	[0, 0]	0	866028	0	716404
2591_2019.las	(2590000.000,2018000.001,721.685)	(2591999.999,2019999.998,796.718)	[-2491, 1295]	[-14.946, 7.77]	[0, 0]	[0, 1]	[0, 1]	[0, 0]	0	805291	0	546582
2591_2021.las	(2590000.000,2020000.001,724.913)	(2591999.998,2021999.999,820.402)	[-2496, 1323]	[-14.976, 7.938]	[0, 0]	[0, 1]	[0, 1]	[0, 0]	0	855345	0	563120
2591_2023.las	(2590000.000,2022000.001,715.917)	(2591999.997,2023999.997,854.313)	[-2490, 1380]	[-14.94, 8.28]	[0, 0]	[0, 1]	[0, 1]	[0, 0]	0	678818	0	617972
2591_2025.las	(2590000.000,2024000.001,701.281)	(2591999.999,2025999.998,822.341)	[-2491, 1447]	[-14.946, 8.682]	[0, 0]	[0, 1]	[0, 1]	[0, 0]	0	864348	0	578687
2591_2027.las	(2590000.000,2026000.000,701.619)	(2591999.999,2027999.999,1073.728)	[-2490, 1511]	[-14.94, 9.066]	[0, 0]	[0, 1]	[0, 1]	[0, 0]	0	873511	0	544514
2591_2029.las	(2590000.000,2028000.001,706.416)	(2591999.999,2029999.999,1019.585)	[-2492, 2417]	[-14.952, 14.502]	[0, 0]	[0, 1]	[0, 1]	[0, 0]	0	877854	0	534194
2591_2031.las	(2590000.000,2030000.000,719.841)	(2591999.999,2031999.999,866.790)	[-2495, 2439]	[-14.97, 14.634]	[0, 0]	[0, 1]	[0, 1]	[0, 0]	0	770679	0	553362
2591_2033.las	(2590000.000,2032000.001,725.776)	(2591999.999,2033999.998,1002.829)	[-2495, 2441]	[-14.97, 14.646]	[0, 0]	[0, 1]	[0, 1]	[0, 0]	0	786927	0	617942
2591_2035.las	(2590000.000,2034000.000,730.195)	(2591999.999,2035999.999,881.130)	[-2509, 2453]	[-15.054, 14.718]	[0, 0]	[0, 1]	[0, 1]	[0, 0]	0	718846	0	656248
2591_2037.las	(2590000.000,2036000.001,458.660)	(2591999.999,2037999.999,916.432)	[-2491, 2439]	[-14.946, 14.634]	[0, 0]	[0, 1]	[0, 1]	[0, 0]	0	772794	0	691952
2591_2039.las	(2590000.000,2038000.000,693.624)	(2591999.999,2039999.999,896.209)	[-2491, 2444]	[-14.946, 14.664]	[0, 0]	[0, 1]	[0, 1]	[0, 0]	0	788794	0	659857
2591_2041.las	(2590000.000,2040000.001,661.928)	(2591999.998,2041999.999,927.856)	[-2509, 2452]	[-15.054, 14.712]	[0, 0]	[0, 1]	[0, 1]	[0, 0]	0	792180	0	606218
2591_2043.las	(2590000.000,2042000.000,714.887)	(2591999.999,2043999.998,884.253)	[-2506, 2436]	[-15.036, 14.616]	[0, 0]	[0, 1]	[0, 1]	[0, 0]	0	842220	0	664650
2591_2045.las	(2590000.000,2044000.000,670.579)	(2591999.999,2045999.999,846.403)	[-2512, 2458]	[-15.072, 14.748]	[0, 0]	[0, 1]	[0, 1]	[0, 0]	0	906153	0	670210
2591_2047.las	(2590000.000,2046000.000,598.962)	(2591999.999,2047999.999,815.185)	[-2522, 2453]	[-15.132, 14.718]	[0, 0]	[0, 1]	[0, 1]	[0, 0]	0	537205	0	386348
2591_2049.las	(2590000.000,2048000.000,642.092)	(2591999.999,2049999.999,816.081)	[-1486, 2473]	[-8.916, 14.838]	[0, 0]	[0, 1]	[0, 1]	[0, 0]	0	804828	0	569732
2591_2051.las	(2590000.000,2050000.000,730.254)	(2591999.999,2051999.999,827.872)	[-1415, 2471]	[-8.49, 14.826]	[0, 0]	[0, 1]	[0, 1]	[0, 0]	0	868772	0	618240
2591_2053.las	(2590000.003,2052000.000,645.986)	(2591999.999,2053999.998,820.399)	[-1364, 2470]	[-8.184, 14.82]	[0, 0]	[0, 1]	[0, 1]	[0, 0]	0	767577	0	631357
2591_2055.las	(2590000.000,2054000.000,679.185)	(2591999.999,2055999.999,1033.935)	[-1323, 2453]	[-7.938, 14.718]	[0, 0]	[0, 1]	[0, 1]	[0, 0]	0	840623	0	677313

DPH-1.3 Report on ASPRS LAS File Format (Tiled Data) - Informational - continued

File	(Xmin, Ymin, Zmin)	(Xmax, Ymax, Zmax)	Extended Scan Angle	Scan Angle Rank	Scanner Channel	Scan Direction	Edge of Flight Line	User Data	Counts for Synthetic	Key-points	Withheld	Overlap
2591_2057.las	(2590000.001,2056000.001,724.483)	(2591999.999,2057999.999,842.262)	[-1288, 2456]	[-7.728, 14.736]	[0, 0]	[0, 1]	[0, 1]	[0, 0]	0	836009	0	691303
2591_2059.las	(2590000.000,2058000.000,730.245)	(2591999.999,2059999.999,906.753)	[-1229, 2452]	[-7.374, 14.712]	[0, 0]	[0, 1]	[0, 1]	[0, 0]	0	816058	0	761812
2591_2061.las	(2590000.002,2060000.000,395.600)	(2591999.999,2061999.998,980.566)	[-1224, 2452]	[-7.344, 14.712]	[0, 0]	[0, 1]	[0, 1]	[0, 0]	0	874974	0	780636
2591_2063.las	(2590000.000,2062000.000,707.669)	(2591999.999,2063999.999,1072.468)	[-1221, 2439]	[-7.326, 14.634]	[0, 0]	[0, 1]	[0, 1]	[0, 0]	0	911081	0	783508
2591_2065.las	(2590000.000,2064000.000,716.016)	(2591999.998,2065999.999,1028.535)	[-1121, 2423]	[-6.726, 14.538]	[0, 0]	[0, 1]	[0, 1]	[0, 0]	0	808616	0	760577
2591_2067.las	(2590000.001,2066000.000,704.287)	(2591999.999,2067999.999,955.658)	[-1042, 2457]	[-6.252, 14.742]	[0, 0]	[0, 1]	[0, 1]	[0, 0]	0	947710	0	921537
2591_2069.las	(2590000.001,2068000.000,703.158)	(2591999.999,2069999.997,846.921)	[-972, 2453]	[-5.832, 14.718]	[0, 0]	[0, 1]	[0, 1]	[0, 0]	0	949569	0	1133904
2591_2071.las	(2590000.001,2070000.001,703.132)	(2591999.999,2071999.999,941.301)	[-929, 2453]	[-5.574, 14.718]	[0, 0]	[0, 1]	[0, 1]	[0, 0]	0	821244	0	778807
2591_2073.las	(2590000.000,2072000.000,719.894)	(2591999.999,2073999.999,832.905)	[-891, 2478]	[-5.346, 14.868]	[0, 0]	[0, 1]	[0, 1]	[0, 0]	0	917739	0	1213557
2591_2075.las	(2590000.000,2074000.000,735.350)	(2591999.999,2075999.999,878.873)	[-893, 2478]	[-5.358, 14.868]	[0, 0]	[0, 1]	[0, 1]	[0, 0]	0	958049	0	1202253
2591_2077.las	(2590000.000,2076000.000,754.831)	(2591999.998,2077999.998,1017.262)	[-850, 2476]	[-5.1, 14.856]	[0, 0]	[0, 1]	[0, 1]	[0, 0]	0	995921	0	1048340
2591_2079.las	(2590000.003,2078000.000,751.291)	(2591999.998,2079999.999,986.691)	[-747, 2480]	[-4.482, 14.88]	[0, 0]	[0, 1]	[0, 1]	[0, 0]	0	995335	0	1023341
2591_2081.las	(2590000.001,2080000.000,737.636)	(2591999.999,2081999.999,995.228)	[-656, 2471]	[-3.936, 14.826]	[0, 0]	[0, 1]	[0, 1]	[0, 0]	0	990388	0	991318
2591_2083.las	(2590000.000,2082000.001,729.037)	(2591999.999,2083999.999,820.425)	[-652, 2456]	[-3.912, 14.736]	[0, 0]	[0, 1]	[0, 1]	[0, 0]	0	994020	0	1005422
2591_2085.las	(2590000.000,2084000.000,733.883)	(2591999.999,2085999.999,1071.904)	[-627, 2474]	[-3.762, 14.844]	[0, 0]	[0, 1]	[0, 1]	[0, 0]	0	994583	0	1026007
2591_2087.las	(2590000.001,2086000.001,759.641)	(2591999.999,2087999.999,879.664)	[-556, 2482]	[-3.336, 14.892]	[0, 0]	[0, 1]	[0, 1]	[0, 0]	0	972818	0	1102992
2591_2089.las	(2590000.001,2088000.000,376.141)	(2591999.997,2089999.999,989.667)	[-467, 2506]	[-2.802, 15.036]	[0, 0]	[0, 1]	[0, 1]	[0, 0]	0	967945	0	1067044
2591_2091.las	(2590000.000,2090000.000,808.345)	(2591999.999,2091999.999,938.719)	[-422, 2523]	[-2.532, 15.138]	[0, 0]	[0, 1]	[0, 1]	[0, 0]	0	997452	0	1014825
2591_2093.las	(2590000.001,2092000.000,834.887)	(2591999.999,2093999.999,939.280)	[-385, 2522]	[-2.31, 15.132]	[0, 0]	[0, 1]	[0, 1]	[0, 0]	0	995188	0	1018144
2591_2095.las	(2590000.000,2094000.000,828.164)	(2591999.997,2095999.999,978.751)	[-332, 2520]	[-1.992, 15.12]	[0, 0]	[0, 1]	[0, 1]	[0, 0]	0	987176	0	1150291
2591_2097.las	(2590000.000,2096000.000,713.394)	(2591999.998,2097999.999,1057.209)	[-291, 2488]	[-1.746, 14.928]	[0, 0]	[0, 1]	[0, 1]	[0, 0]	0	972563	0	1169417
2591_2099.las	(2590000.000,2098000.000,795.914)	(2591999.999,2099999.998,943.902)	[-264, 2521]	[-1.584, 15.126]	[0, 0]	[0, 1]	[0, 1]	[0, 0]	0	988735	0	1110450
2591_2101.las	(2590000.000,2100000.004,437.955)	(2591999.999,2101999.999,946.143)	[-237, 2522]	[-1.422, 15.132]	[0, 0]	[0, 1]	[0, 1]	[0, 0]	0	991303	0	1190686
2591_2103.las	(2590000.000,2102000.000,803.053)	(2591999.997,2103999.998,920.933)	[-187, 2497]	[-1.122, 14.982]	[0, 0]	[0, 1]	[0, 1]	[0, 0]	0	919339	0	1118948
2591_2105.las	(2590000.002,2104000.001,524.166)	(2591999.997,2105999.999,952.449)	[-131, 2494]	[-0.786, 14.964]	[0, 0]	[0, 1]	[0, 1]	[0, 0]	0	901847	0	1166561
2591_2107.las	(2590000.001,2106000.002,550.580)	(2591999.998,2107999.999,892.698)	[-77, 2475]	[-0.462, 14.85]	[0, 0]	[0, 1]	[0, 1]	[0, 0]	0	874870	0	1129105
2591_2109.las	(2590000.000,2108000.001,204.744)	(2591999.995,2109999.999,819.933)	[-9, 2460]	[-0.054, 14.76]	[0, 0]	[0, 1]	[0, 1]	[0, 0]	0	615095	0	792578
2591_2111.las	(2590000.000,2110000.000,629.562)	(2591999.999,2111999.999,820.500)	[28, 2454]	[0.168, 14.724]	[0, 0]	[0, 1]	[0, 1]	[0, 0]	0	813756	0	1166955
2591_2113.las	(2590000.000,2112000.001,700.363)	(2591999.995,2113999.999,838.174)	[64, 2440]	[0.384, 14.64]	[0, 0]	[0, 1]	[0, 1]	[0, 0]	0	632544	0	705181
2591_2115.las	(2590000.001,2114000.002,321.846)	(2591999.999,2115999.999,917.593)	[83, 2453]	[0.498, 14.718]	[0, 0]	[0, 1]	[0, 1]	[0, 0]	0	598827	0	685591
2591_2117.las	(2590000.000,2116000.000,725.373)	(2591999.997,2117999.999,1063.354)	[177, 2470]	[1.062, 14.82]	[0, 0]	[0, 1]	[0, 1]	[0, 0]	0	786799	0	1074873
2591_2119.las	(2590000.000,2118000.000,749.634)	(2591999.999,2119999.998,866.632)	[261, 2471]	[1.566, 14.826]	[0, 0]	[0, 1]	[0, 1]	[0, 0]	0	907363	0	1161592
2591_2121.las	(2590000.000,2120000.001,736.268)	(2591999.997,2121999.999,865.615)	[231, 2470]	[1.386, 14.82]	[0, 0]	[0, 1]	[0, 1]	[0, 0]	0	979265	0	1058972
2591_2123.las	(2590000.000,2122000.000,633.650)	(2591999.997,2123999.999,860.566)	[165, 2474]	[0.99, 14.844]	[0, 0]	[0, 1]	[0, 1]	[0, 0]	0	875091	0	1082413
2591_2125.las	(2590000.000,2124000.001,769.303)	(2591999.999,2125999.999,1382.038)	[130, 2474]	[0.78, 14.844]	[0, 0]	[0, 1]	[0, 1]	[0, 0]	0	892416	0	1016455
2591_2127.las	(2590000.000,2126000.000,761.846)	(2591999.994,2127999.999,1086.753)	[16, 2481]	[0.096, 14.886]	[0, 0]	[0, 1]	[0, 1]	[0, 0]	0	941751	0	1135281
2593_1999.las	(2592000.000,1998000.000,716.488)	(2593999.996,1999999.999,1198.344)	[-291, 2454]	[-1.746, 14.724]	[0, 0]	[0, 1]	[0, 1]	[0, 0]	0	986952	0	960819
2593_2001.las	(2592000.000,2000000.001,703.076)	(2593999.998,2001999.998,885.900)	[-326, 2438]	[-1.956, 14.628]	[0, 0]	[0, 1]	[0, 1]	[0, 0]	0	978987	0	1036723
2593_2003.las	(2592000.001,2002000.000,699.903)	(2593999.999,2003999.999,861.563)	[-385, 2450]	[-2.31, 14.7]	[0, 0]	[0, 1]	[0, 1]	[0, 0]	0	937391	0	1212647
2593_2005.las	(2592000.000,2004000.000,737.118)	(2593999.999,2005999.999,886.005)	[-469, 2456]	[-2.814, 14.736]	[0, 0]	[0, 1]	[0, 1]	[0, 0]	0	967815	0	1065551
2593_2007.las	(2592000.001,2006000.000,722.016)	(2593999.999,2007999.999,892.075)	[-506, 2456]	[-3.036, 14.736]	[0, 0]	[0, 1]	[0, 1]	[0, 0]	0	994584	0	1063005
2593_2009.las	(2592000.001,2008000.000,705.921)	(2593999.998,2009999.999,1069.650)	[-517, 2453]	[-3.102, 14.718]	[0, 0]	[0, 1]	[0, 1]	[0, 0]	0	950775	0	1103612
2593_2011.las	(2592000.001,2010000.000,688.352)	(2593999.999,2011999.999,793.804)	[-530, 2438]	[-3.18, 14.628]	[0, 0]	[0, 1]	[0, 1]	[0, 0]	0	793357	0	971877
2593_2013.las	(2592000.000,2012000.000,653.896)	(2593999.999,2013999.999,852.872)	[-615, 2455]	[-3.69, 14.73]	[0, 0]	[0, 1]	[0, 1]	[0, 0]	0	906991	0	1092996
2593_2015.las	(2592000.000,2014000.000,725.783)	(2593999.997,2015999.999,868.624)	[-670, 2456]	[-4.02, 14.736]	[0, 0]	[0, 1]	[0, 1]	[0, 0]	0	876869	0	1098865
2593_2017.las	(2592000.001,2016000.003,718.145)	(2593999.997,2017999.999,828.788)	[-722, 2455]	[-4.332, 14.73]	[0, 0]	[0, 1]	[0, 1]	[0, 0]	0	922110	0	1086465
2593_2019.las	(2592000.000,2018000.000,722.636)	(2593999.995,2019999.999,817.833)	[-782, 2454]	[-4.692, 14.724]	[0, 0]	[0, 1]	[0, 1]	[0, 0]	0	833683	0	998969
2593_2021.las	(2592000.000,2020000.000,725.684)	(2593999.997,2021999.999,886.724)	[-846, 2466]	[-5.076, 14.796]	[0, 0]	[0, 1]	[0, 1]	[0, 0]	0	861288	0	1080341
2593_2023.las	(2592000.001,2022000.001,720.589)	(2593999.999,2023999.997,877.984)	[-865, 2471]	[-5.19, 14.826]	[0, 0]	[0, 1]	[0, 1]	[0, 0]	0	882770	0	1059219

DPH-1.3 Report on ASPRS LAS File Format (Tiled Data) - Informational - continued

File	(Xmin, Ymin, Zmin)	(Xmax, Ymax, Zmax)	Extended Scan Angle	Scan Angle Rank	Scanner Channel	Scan Direction	Edge of Flight Line	User Data	Counts for Synthetic	Key-points	Withheld	Overlap
2593_2025.las	(2592000.001,2024000.000,684.319)	(2593999.998,2025999.997,831.416)	[-872, 2453]	[-5.232, 14.718]	[0, 0]	[0, 1]	[0, 1]	[0, 0]	0	921857	0	1052411
2593_2027.las	(2592000.002,2026000.000,700.537)	(2593999.998,2027999.999,846.458)	[-905, 2456]	[-5.43, 14.736]	[0, 0]	[0, 1]	[0, 1]	[0, 0]	0	808810	0	1108117
2593_2029.las	(2592000.000,2028000.001,613.618)	(2593999.997,2029999.999,817.420)	[-948, 2446]	[-5.688, 14.676]	[0, 0]	[0, 1]	[0, 1]	[0, 0]	0	835817	0	1098596
2593_2031.las	(2592000.000,2030000.000,717.768)	(2593999.999,2031999.999,827.118)	[-1024, 2472]	[-6.144, 14.832]	[0, 0]	[0, 1]	[0, 1]	[0, 0]	0	791884	0	939823
2593_2033.las	(2592000.000,2032000.001,707.630)	(2593999.999,2033999.999,1053.814)	[-1112, 2462]	[-6.672, 14.772]	[0, 0]	[0, 1]	[0, 1]	[0, 0]	0	737171	0	857197
2593_2035.las	(2592000.000,2034000.001,705.494)	(2593999.999,2035999.999,812.220)	[-1155, 2474]	[-6.93, 14.844]	[0, 0]	[0, 1]	[0, 1]	[0, 0]	0	802153	0	747320
2593_2037.las	(2592000.000,2036000.000,723.184)	(2593999.995,2037999.999,814.959)	[-1181, 2456]	[-7.086, 14.736]	[0, 0]	[0, 1]	[0, 1]	[0, 0]	0	782325	0	723134
2593_2039.las	(2592000.000,2038000.000,700.940)	(2593999.995,2039999.998,824.585)	[-1206, 2436]	[-7.236, 14.616]	[0, 0]	[0, 1]	[0, 1]	[0, 0]	0	817111	0	717601
2593_2041.las	(2592000.000,2040000.000,738.506)	(2593999.999,2041999.999,985.510)	[-1253, 2457]	[-7.518, 14.742]	[0, 0]	[0, 1]	[0, 1]	[0, 0]	0	772003	0	665300
2593_2043.las	(2592000.000,2042000.000,681.459)	(2593999.999,2043999.998,1099.594)	[-1318, 2473]	[-7.908, 14.838]	[0, 0]	[0, 1]	[0, 1]	[0, 0]	0	772960	0	717807
2593_2045.las	(2592000.000,2044000.000,685.707)	(2593999.999,2045999.999,1025.401)	[-1411, 2455]	[-8.466, 14.73]	[0, 0]	[0, 1]	[0, 1]	[0, 0]	0	818240	0	709678
2593_2047.las	(2592000.000,2046000.000,700.464)	(2593999.999,2047999.999,882.150)	[-2516, 2455]	[-15.096, 14.73]	[0, 0]	[0, 1]	[0, 1]	[0, 0]	0	672583	0	459443
2593_2049.las	(2592000.000,2048000.002,625.527)	(2593999.999,2049999.997,951.166)	[-2506, 2446]	[-15.036, 14.676]	[0, 0]	[0, 1]	[0, 1]	[0, 0]	0	684496	0	637040
2593_2051.las	(2592000.000,2050000.000,694.854)	(2593999.999,2051999.999,1126.195)	[-2511, 2434]	[-15.066, 14.604]	[0, 0]	[0, 1]	[0, 1]	[0, 0]	0	820700	0	735122
2593_2053.las	(2592000.000,2052000.000,176.683)	(2593999.999,2053999.999,840.792)	[-2513, 2454]	[-15.078, 14.724]	[0, 0]	[0, 1]	[0, 1]	[0, 0]	0	745569	0	698727
2593_2055.las	(2592000.000,2054000.000,702.597)	(2593999.999,2055999.997,1076.389)	[-2517, 2437]	[-15.102, 14.622]	[0, 0]	[0, 1]	[0, 1]	[0, 0]	0	797076	0	574965
2593_2057.las	(2592000.000,2056000.001,602.200)	(2593999.999,2057999.998,833.092)	[-2506, 2450]	[-15.036, 14.7]	[0, 0]	[0, 1]	[0, 1]	[0, 0]	0	601286	0	786270
2593_2059.las	(2592000.000,2058000.001,688.991)	(2593999.999,2059999.997,861.517)	[-2501, 2462]	[-15.006, 14.772]	[0, 0]	[0, 1]	[0, 1]	[0, 0]	0	631977	0	724139
2593_2061.las	(2592000.000,2060000.000,702.784)	(2593999.999,2061999.999,881.192)	[-2510, 2463]	[-15.06, 14.778]	[0, 0]	[0, 1]	[0, 1]	[0, 0]	0	640747	0	903665
2593_2063.las	(2592000.000,2062000.000,649.451)	(2593999.999,2063999.999,1003.604)	[-2510, 2460]	[-15.06, 14.76]	[0, 0]	[0, 1]	[0, 1]	[0, 0]	0	780642	0	626482
2593_2065.las	(2592000.000,2064000.000,706.029)	(2593999.999,2065999.999,818.512)	[-2508, 2463]	[-15.048, 14.778]	[0, 0]	[0, 1]	[0, 1]	[0, 0]	0	791223	0	589136
2593_2067.las	(2592000.000,2066000.000,703.106)	(2593999.998,2067999.999,827.885)	[-2511, 2454]	[-15.066, 14.724]	[0, 0]	[0, 1]	[0, 1]	[0, 0]	0	762351	0	554044
2593_2069.las	(2592000.000,2068000.001,671.321)	(2593999.999,2069999.998,974.362)	[-2499, 2454]	[-14.994, 14.724]	[0, 0]	[0, 1]	[0, 1]	[0, 0]	0	647738	0	498447
2593_2071.las	(2592000.000,2070000.000,663.831)	(2593999.999,2071999.999,879.332)	[-2526, 1408]	[-15.156, 8.448]	[0, 0]	[0, 1]	[0, 1]	[0, 0]	0	598199	0	514476
2593_2073.las	(2592000.000,2072000.001,667.190)	(2593999.999,2073999.998,832.203)	[-2522, 1399]	[-15.132, 8.394]	[0, 0]	[0, 1]	[0, 1]	[0, 0]	0	849056	0	546663
2593_2075.las	(2592000.000,2074000.000,733.539)	(2593999.999,2075999.999,1026.399)	[-2523, 1353]	[-15.138, 8.118]	[0, 0]	[0, 1]	[0, 1]	[0, 0]	0	892741	0	676247
2593_2077.las	(2592000.002,2076000.000,693.037)	(2593999.999,2077999.999,939.516)	[-2526, 1329]	[-15.156, 7.974]	[0, 0]	[0, 1]	[0, 1]	[0, 0]	0	992912	0	633386
2593_2079.las	(2592000.000,2078000.000,749.979)	(2593999.999,2079999.999,870.917)	[-2498, 1291]	[-14.988, 7.746]	[0, 0]	[0, 1]	[0, 1]	[0, 0]	0	988946	0	653141
2593_2081.las	(2592000.001,2080000.000,737.062)	(2593999.999,2081999.999,935.192)	[-2492, 1250]	[-14.952, 7.5]	[0, 0]	[0, 1]	[0, 1]	[0, 0]	0	974390	0	744066
2593_2083.las	(2592000.001,2082000.000,723.083)	(2593999.999,2083999.999,1013.518)	[-2505, 1210]	[-15.03, 7.26]	[0, 0]	[0, 1]	[0, 1]	[0, 0]	0	929370	0	782589
2593_2085.las	(2592000.000,2084000.000,607.351)	(2593999.999,2085999.998,1047.888)	[-2508, 1150]	[-15.048, 6.9]	[0, 0]	[0, 1]	[0, 1]	[0, 0]	0	999261	0	756686
2593_2087.las	(2592000.000,2086000.000,743.693)	(2593999.999,2087999.999,934.362)	[-2507, 1092]	[-15.042, 6.552]	[0, 0]	[0, 1]	[0, 1]	[0, 0]	0	976423	0	840161
2593_2089.las	(2592000.001,2088000.000,761.327)	(2593999.999,2089999.999,923.000)	[-2519, 1033]	[-15.114, 6.198]	[0, 0]	[0, 1]	[0, 1]	[0, 0]	0	967572	0	938894
2593_2091.las	(2592000.003,2090000.000,798.739)	(2593999.999,2091999.999,840.707)	[-2524, 976]	[-15.144, 5.856]	[0, 0]	[0, 1]	[0, 1]	[0, 0]	0	1003461	0	948522
2593_2093.las	(2592000.000,2092000.000,782.489)	(2593999.999,2093999.999,958.929)	[-2545, 953]	[-15.27, 5.718]	[0, 0]	[0, 1]	[0, 1]	[0, 0]	0	997842	0	1085323
2593_2095.las	(2592000.001,2094000.000,807.790)	(2593999.999,2095999.999,1097.475)	[-2543, 907]	[-15.258, 5.442]	[0, 0]	[0, 1]	[0, 1]	[0, 0]	0	978496	0	1201486
2593_2097.las	(2592000.001,2096000.000,756.957)	(2593999.999,2097999.999,939.463)	[-2527, 847]	[-15.162, 5.082]	[0, 0]	[0, 1]	[0, 1]	[0, 0]	0	993141	0	1191278
2593_2099.las	(2592000.000,2098000.000,770.461)	(2593999.999,2099999.999,950.658)	[-2543, 787]	[-15.258, 4.722]	[0, 0]	[0, 1]	[0, 1]	[0, 0]	0	988023	0	1217037
2593_2101.las	(2592000.001,2100000.000,764.142)	(2593999.999,2101999.999,944.749)	[-2549, 758]	[-15.294, 4.548]	[0, 0]	[0, 1]	[0, 1]	[0, 0]	0	964519	0	1081370
2593_2103.las	(2592000.000,2102000.000,754.159)	(2593999.999,2103999.999,898.105)	[-2524, 689]	[-15.144, 4.134]	[0, 0]	[0, 1]	[0, 1]	[0, 0]	0	908488	0	1224706
2593_2105.las	(2592000.001,2104000.000,742.036)	(2593999.999,2105999.998,900.608)	[-2526, 640]	[-15.156, 3.84]	[0, 0]	[0, 1]	[0, 1]	[0, 0]	0	892946	0	1157235
2593_2107.las	(2592000.000,2106000.000,699.349)	(2593999.995,2107999.999,849.096)	[-2525, 601]	[-15.15, 3.606]	[0, 0]	[0, 1]	[0, 1]	[0, 0]	0	888449	0	1202161
2593_2109.las	(2592000.004,2108000.000,712.292)	(2593999.997,2109999.999,937.898)	[-2491, 555]	[-14.946, 3.33]	[0, 0]	[0, 1]	[0, 1]	[0, 0]	0	646709	0	922194
2593_2111.las	(2592000.001,2110000.000,683.086)	(2593999.998,2111999.999,957.314)	[-2524, 509]	[-15.144, 3.054]	[0, 0]	[0, 1]	[0, 1]	[0, 0]	0	835441	0	1216373
2593_2113.las	(2592000.001,2112000.000,721.449)	(2593999.999,2113999.998,911.671)	[-2531, 462]	[-15.186, 2.772]	[0, 0]	[0, 1]	[0, 1]	[0, 0]	0	816256	0	1213475
2593_2115.las	(2592000.000,2114000.000,719.854)	(2593999.999,2115999.999,916.662)	[-2537, 413]	[-15.222, 2.478]	[0, 0]	[0, 1]	[0, 1]	[0, 0]	0	875139	0	1106470
2593_2117.las	(2592000.000,2116000.001,725.359)	(2593999.998,2117999.999,992.278)	[-2520, 361]	[-15.12, 2.166]	[0, 0]	[0, 1]	[0, 1]	[0, 0]	0	653486	0	907211
2593_2119.las	(2592000.000,2118000.000,728.420)	(2593999.998,2119999.999,859.693)	[-2522, 318]	[-15.132, 1.908]	[0, 0]	[0, 1]	[0, 1]	[0, 0]	0	979340	0	1127028
2593_2121.las	(2592000.003,2120000.000,639.028)	(2593999.998,2121999.999,916.714)	[-2540, 272]	[-15.24, 1.632]	[0, 0]	[0, 1]	[0, 1]	[0, 0]	0	1000245	0	1089372

DPH-1.3 Report on ASPRS LAS File Format (Tiled Data) - Informational - continued

File	(Xmin, Ymin, Zmin)	(Xmax, Ymax, Zmax)	Extended Scan Angle	Scan Angle Rank	Scanner Channel	Scan Direction	Edge of Flight Line	User Data	Counts for Synthetic	Key-points	Withheld	Overlap
2593_2123.las	(2592000.009,2122000.000,506.357)	(2593999.999,2123999.998,858.092)	[-2549, 231]	[-15.294, 1.386]	[0, 0]	[0, 1]	[0, 1]	[0, 0]	0	967940	0	1184904
2593_2125.las	(2592000.000,2124000.000,732.695)	(2593999.999,2125999.999,903.879)	[-2555, 165]	[-15.33, 0.99]	[0, 0]	[0, 1]	[0, 1]	[0, 0]	0	954339	0	1169883
2593_2127.las	(2592000.002,2126000.001,777.078)	(2593999.999,2127999.999,930.625)	[-2558, 130]	[-15.348, 0.78]	[0, 0]	[0, 1]	[0, 1]	[0, 0]	0	870951	0	1177677
2595_1999.las	(2594000.000,1998000.000,713.319)	(2595999.999,1999999.999,829.697)	[-2528, -260]	[-15.168, -1.56]	[0, 0]	[0, 1]	[0, 1]	[0, 0]	0	993518	0	1034525
2595_2001.las	(2594000.001,2000000.001,705.373)	(2595999.999,2001999.999,1025.021)	[-2540, -278]	[-15.24, -1.668]	[0, 0]	[0, 1]	[0, 1]	[0, 0]	0	918728	0	1018334
2595_2003.las	(2594000.000,2002000.001,701.921)	(2595999.997,2003999.999,901.120)	[-2522, -209]	[-15.132, -1.254]	[0, 0]	[0, 1]	[0, 1]	[0, 0]	0	922303	0	1159326
2595_2005.las	(2594000.000,2004000.000,721.623)	(2595999.998,2005999.998,844.647)	[-2527, -145]	[-15.162, -0.87]	[0, 0]	[0, 1]	[0, 1]	[0, 0]	0	991525	0	1132850
2595_2007.las	(2594000.000,2006000.000,730.409)	(2595999.998,2007999.998,1365.296)	[-2528, -112]	[-15.168, -0.672]	[0, 0]	[0, 1]	[0, 1]	[0, 0]	0	963482	0	1047700
2595_2009.las	(2594000.003,2008000.004,713.027)	(2595999.997,2009999.998,1017.039)	[-2530, -87]	[-15.18, -0.522]	[0, 0]	[0, 1]	[0, 1]	[0, 0]	0	956461	0	1191940
2595_2011.las	(2594000.000,2010000.000,688.440)	(2595999.999,2011999.998,959.440)	[-2506, -57]	[-15.036, -0.342]	[0, 0]	[0, 1]	[0, 1]	[0, 0]	0	842459	0	1154530
2595_2013.las	(2594000.000,2012000.000,700.763)	(2595999.999,2013999.999,938.151)	[-2525, 12]	[-15.15, 0.072]	[0, 0]	[0, 1]	[0, 1]	[0, 0]	0	903127	0	1221519
2595_2015.las	(2594000.000,2014000.000,723.237)	(2595999.999,2015999.999,920.959)	[-2543, 97]	[-15.258, 0.582]	[0, 0]	[0, 1]	[0, 1]	[0, 0]	0	905083	0	1171966
2595_2017.las	(2594000.001,2016000.000,728.361)	(2595999.999,2017999.999,1130.103)	[-2525, 168]	[-15.15, 1.008]	[0, 0]	[0, 1]	[0, 1]	[0, 0]	0	886775	0	1187766
2595_2019.las	(2594000.000,2018000.000,726.921)	(2595999.998,2019999.999,906.307)	[-2516, 222]	[-15.096, 1.332]	[0, 0]	[0, 1]	[0, 1]	[0, 0]	0	977202	0	1192852
2595_2021.las	(2594000.000,2020000.000,271.427)	(2595999.999,2021999.999,1093.945)	[-2528, 242]	[-15.168, 1.452]	[0, 0]	[0, 1]	[0, 1]	[0, 0]	0	925038	0	1178595
2595_2023.las	(2594000.000,2022000.000,675.734)	(2595999.999,2023999.999,952.744)	[-2524, 241]	[-15.144, 1.446]	[0, 0]	[0, 1]	[0, 1]	[0, 0]	0	855727	0	1099639
2595_2025.las	(2594000.002,2024000.000,731.176)	(2595999.998,2025999.999,960.690)	[-2526, 284]	[-15.156, 1.704]	[0, 0]	[0, 1]	[0, 1]	[0, 0]	0	900440	0	1100275
2595_2027.las	(2594000.000,2026000.000,737.758)	(2595999.999,2027999.998,872.784)	[-2509, 349]	[-15.054, 2.094]	[0, 0]	[0, 1]	[0, 1]	[0, 0]	0	881428	0	1193735
2595_2029.las	(2594000.000,2028000.000,725.737)	(2595999.997,2029999.998,874.526)	[-2509, 430]	[-15.054, 2.58]	[0, 0]	[0, 1]	[0, 1]	[0, 0]	0	851933	0	1246497
2595_2031.las	(2594000.001,2030000.000,720.064)	(2595999.997,2031999.998,953.112)	[-2508, 502]	[-15.048, 3.012]	[0, 0]	[0, 1]	[0, 1]	[0, 0]	0	749684	0	1063808
2595_2033.las	(2594000.002,2032000.000,726.564)	(2595999.999,2033999.999,961.514)	[-2509, 559]	[-15.054, 3.354]	[0, 0]	[0, 1]	[0, 1]	[0, 0]	0	808390	0	1099363
2595_2035.las	(2594000.002,2034000.000,728.752)	(2595999.998,2035999.999,824.362)	[-2511, 608]	[-15.066, 3.648]	[0, 0]	[0, 1]	[0, 1]	[0, 0]	0	798373	0	1142090
2595_2037.las	(2594000.003,2036000.000,706.980)	(2595999.998,2037999.999,994.558)	[-2503, 634]	[-15.018, 3.804]	[0, 0]	[0, 1]	[0, 1]	[0, 0]	0	778555	0	1253326
2595_2039.las	(2594000.000,2038000.000,720.067)	(2595999.997,2039999.999,840.901)	[-2510, 670]	[-15.06, 4.02]	[0, 0]	[0, 1]	[0, 1]	[0, 0]	0	826275	0	1129166
2595_2041.las	(2594000.001,2040000.000,735.507)	(2595999.998,2041999.998,893.056)	[-2519, 734]	[-15.114, 4.404]	[0, 0]	[0, 1]	[0, 1]	[0, 0]	0	755656	0	1210873
2595_2043.las	(2594000.004,2042000.001,750.199)	(2595999.997,2043999.999,1075.211)	[-2525, 789]	[-15.15, 4.734]	[0, 0]	[0, 1]	[0, 1]	[0, 0]	0	790744	0	1275602
2595_2045.las	(2594000.000,2044000.000,730.674)	(2595999.999,2045999.999,890.848)	[-2531, 845]	[-15.186, 5.07]	[0, 0]	[0, 1]	[0, 1]	[0, 0]	0	810358	0	1205524
2595_2047.las	(2594000.000,2046000.001,706.527)	(2595999.999,2047999.998,943.174)	[-2524, 912]	[-15.144, 5.472]	[0, 0]	[0, 1]	[0, 1]	[0, 0]	0	948676	0	1180075
2595_2049.las	(2594000.000,2048000.000,689.579)	(2595999.999,2049999.998,848.742)	[-2505, 952]	[-15.03, 5.712]	[0, 0]	[0, 1]	[0, 1]	[0, 0]	0	702166	0	627296
2595_2051.las	(2594000.000,2050000.000,689.474)	(2595999.999,2051999.999,1076.038)	[-2539, 983]	[-15.234, 5.898]	[0, 0]	[0, 1]	[0, 1]	[0, 0]	0	581439	0	985674
2595_2053.las	(2594000.000,2052000.000,611.665)	(2595999.998,2053999.999,1043.879)	[-2526, 1008]	[-15.156, 6.048]	[0, 0]	[0, 1]	[0, 1]	[0, 0]	0	571346	0	962530
2595_2055.las	(2594000.000,2054000.000,662.161)	(2595999.999,2055999.999,946.320)	[-2498, 1077]	[-14.988, 6.462]	[0, 0]	[0, 1]	[0, 1]	[0, 0]	0	699800	0	513142
2595_2057.las	(2594000.000,2056000.001,441.994)	(2595999.997,2057999.997,806.639)	[-2509, 1125]	[-15.054, 6.75]	[0, 0]	[0, 1]	[0, 1]	[0, 0]	0	833354	0	819367
2595_2059.las	(2594000.000,2058000.000,679.411)	(2595999.999,2059999.999,808.676)	[-2508, 1170]	[-15.048, 7.02]	[0, 0]	[0, 1]	[0, 1]	[0, 0]	0	811534	0	800037
2595_2061.las	(2594000.000,2060000.001,682.994)	(2595999.999,2061999.998,810.546)	[-2492, 1210]	[-14.952, 7.26]	[0, 0]	[0, 1]	[0, 1]	[0, 0]	0	830419	0	736783
2595_2063.las	(2594000.000,2062000.000,689.211)	(2595999.998,2063999.999,838.837)	[-2492, 1242]	[-14.952, 7.452]	[0, 0]	[0, 1]	[0, 1]	[0, 0]	0	591181	0	431587
2595_2065.las	(2594000.000,2064000.000,681.757)	(2595999.993,2065999.999,1060.782)	[-2492, 1297]	[-14.952, 7.782]	[0, 0]	[0, 1]	[0, 1]	[0, 0]	0	782395	0	636257
2595_2067.las	(2594000.001,2066000.000,664.569)	(2595999.999,2067999.999,807.164)	[-2491, 1360]	[-14.946, 8.16]	[0, 0]	[0, 1]	[0, 1]	[0, 0]	0	616530	0	394965
2595_2069.las	(2594000.000,2068000.000,703.122)	(2595999.999,2069999.999,902.905)	[-2490, 1393]	[-14.94, 8.358]	[0, 0]	[0, 1]	[0, 1]	[0, 0]	0	843634	0	554859
2595_2071.las	(2594000.000,2070000.000,665.806)	(2595999.999,2071999.998,1288.236)	[-2508, 1468]	[-15.048, 8.808]	[0, 0]	[0, 1]	[0, 1]	[0, 0]	0	827549	0	486434
2595_2073.las	(2594000.000,2072000.002,162.254)	(2595999.999,2073999.996,913.984)	[-2510, 1518]	[-15.06, 9.108]	[0, 0]	[0, 1]	[0, 1]	[0, 0]	0	623662	0	377542
2595_2075.las	(2594000.000,2074000.000,703.568)	(2595999.999,2075999.999,952.554)	[-2510, 2439]	[-15.06, 14.634]	[0, 0]	[0, 1]	[0, 1]	[0, 0]	0	915835	0	557892
2595_2077.las	(2594000.000,2076000.000,466.338)	(2595999.999,2077999.999,962.245)	[-2524, 2437]	[-15.144, 14.622]	[0, 0]	[0, 1]	[0, 1]	[0, 0]	0	989142	0	671616
2595_2079.las	(2594000.000,2078000.000,706.823)	(2595999.999,2079999.999,1086.953)	[-2522, 2438]	[-15.132, 14.628]	[0, 0]	[0, 1]	[0, 1]	[0, 0]	0	927382	0	690263
2595_2081.las	(2594000.001,2080000.000,703.821)	(2595999.998,2081999.999,860.277)	[-2528, 2446]	[-15.168, 14.676]	[0, 0]	[0, 1]	[0, 1]	[0, 0]	0	892211	0	545618
2595_2083.las	(2594000.000,2082000.000,705.848)	(2595999.999,2083999.999,1098.515)	[-2523, 2440]	[-15.138, 14.64]	[0, 0]	[0, 1]	[0, 1]	[0, 0]	0	899747	0	735957
2595_2085.las	(2594000.000,2084000.000,721.734)	(2595999.999,2085999.999,886.878)	[-2512, 2439]	[-15.072, 14.634]	[0, 0]	[0, 1]	[0, 1]	[0, 0]	0	991346	0	687408
2595_2087.las	(2594000.001,2086000.000,608.201)	(2595999.999,2087999.999,869.913)	[-2525, 2447]	[-15.15, 14.682]	[0, 0]	[0, 1]	[0, 1]	[0, 0]	0	943555	0	656944
2595_2089.las	(2594000.000,2088000.000,765.399)	(2595999.999,2089999.999,884.267)	[-2535, 2455]	[-15.21, 14.73]	[0, 0]	[0, 1]	[0, 1]	[0, 0]	0	945737	0	659357

DPH-1.3 Report on ASPRS LAS File Format (Tiled Data) - Informational - continued

File	(Xmin, Ymin, Zmin)	(Xmax, Ymax, Zmax)	Extended Scan Angle	Scan Angle Rank	Scanner Channel	Scan Direction	Edge of Flight Line	User Data	Counts for Synthetic	Key-points	Withheld	Overlap
2595_2091.las	(2594000.000,2090000.002,788.519)	(2595999.999,2091999.999,968.591)	[-2545, 2472]	[-15.27, 14.832]	[0, 0]	[0, 1]	[0, 1]	[0, 0]	0	994836	0	627956
2595_2093.las	(2594000.000,2092000.000,810.763)	(2595999.999,2093999.999,969.388)	[-2557, 2488]	[-15.342, 14.928]	[0, 0]	[0, 1]	[0, 1]	[0, 0]	0	975945	0	523334
2595_2095.las	(2594000.000,2094000.003,762.065)	(2595999.999,2095999.999,970.425)	[-1491, 2478]	[-8.946, 14.868]	[0, 0]	[0, 1]	[0, 1]	[0, 0]	0	1004990	0	470384
2595_2097.las	(2594000.000,2096000.000,743.630)	(2595999.999,2097999.999,889.913)	[-1425, 2470]	[-8.55, 14.82]	[0, 0]	[0, 1]	[0, 1]	[0, 0]	0	981636	0	528724
2595_2099.las	(2594000.001,2098000.000,650.064)	(2595999.999,2099999.999,944.473)	[-1369, 2471]	[-8.214, 14.826]	[0, 0]	[0, 1]	[0, 1]	[0, 0]	0	983984	0	606532
2595_2101.las	(2594000.001,2100000.000,738.043)	(2595999.999,2101999.997,893.561)	[-1354, 2471]	[-8.124, 14.826]	[0, 0]	[0, 1]	[0, 1]	[0, 0]	0	919031	0	642915
2595_2103.las	(2594000.000,2102000.001,719.687)	(2595999.999,2103999.999,862.374)	[-1295, 2466]	[-7.77, 14.796]	[0, 0]	[0, 1]	[0, 1]	[0, 0]	0	955611	0	692145
2595_2105.las	(2594000.000,2104000.000,711.396)	(2595999.999,2105999.998,868.771)	[-1259, 2464]	[-7.554, 14.784]	[0, 0]	[0, 1]	[0, 1]	[0, 0]	0	843135	0	395043
2595_2107.las	(2594000.001,2106000.000,711.432)	(2595999.998,2107999.999,942.833)	[-1170, 2455]	[-7.02, 14.73]	[0, 0]	[0, 1]	[0, 1]	[0, 0]	0	866603	0	478251
2595_2109.las	(2594000.001,2108000.000,712.088)	(2595999.999,2109999.999,996.041)	[-1075, 2453]	[-6.45, 14.718]	[0, 0]	[0, 1]	[0, 1]	[0, 0]	0	745447	0	869093
2595_2111.las	(2594000.000,2110000.000,735.251)	(2595999.999,2111999.999,953.764)	[-1025, 2455]	[-6.15, 14.73]	[0, 0]	[0, 1]	[0, 1]	[0, 0]	0	892102	0	933420
2595_2113.las	(2594000.000,2112000.000,747.295)	(2595999.999,2113999.998,1047.947)	[-966, 2471]	[-5.796, 14.826]	[0, 0]	[0, 1]	[0, 1]	[0, 0]	0	918895	0	1015143
2595_2115.las	(2594000.001,2114000.000,551.938)	(2595999.998,2115999.999,1086.015)	[-956, 2485]	[-5.736, 14.91]	[0, 0]	[0, 1]	[0, 1]	[0, 0]	0	905344	0	987604
2595_2117.las	(2594000.000,2116000.000,693.673)	(2595999.999,2117999.998,910.175)	[-908, 2473]	[-5.448, 14.838]	[0, 0]	[0, 1]	[0, 1]	[0, 0]	0	838608	0	1144267
2595_2119.las	(2594000.000,2118000.000,713.791)	(2595999.999,2119999.999,840.212)	[-854, 2471]	[-5.124, 14.826]	[0, 0]	[0, 1]	[0, 1]	[0, 0]	0	847708	0	922871
2595_2121.las	(2594000.000,2120000.000,450.521)	(2595999.998,2121999.999,1014.276)	[-805, 2489]	[-4.83, 14.934]	[0, 0]	[0, 1]	[0, 1]	[0, 0]	0	955561	0	1104591
2595_2123.las	(2594000.000,2122000.000,449.907)	(2595999.997,2123999.999,864.391)	[-757, 2504]	[-4.542, 15.024]	[0, 0]	[0, 1]	[0, 1]	[0, 0]	0	917421	0	1282067
2595_2125.las	(2594000.004,2124000.000,761.045)	(2595999.998,2125999.999,873.660)	[-747, 2507]	[-4.482, 15.042]	[0, 0]	[0, 1]	[0, 1]	[0, 0]	0	872831	0	1200978
2595_2127.las	(2594000.000,2126000.000,767.541)	(2595999.998,2127999.999,862.823)	[-722, 2530]	[-4.332, 15.18]	[0, 0]	[0, 1]	[0, 1]	[0, 0]	0	824433	0	1168553
2597_1999.las	(2596000.002,1998000.000,709.159)	(2597999.998,1999999.999,900.894)	[-368, 2482]	[-2.208, 14.892]	[0, 0]	[0, 1]	[0, 1]	[0, 0]	0	937674	0	1022580
2597_2001.las	(2596000.000,2000000.001,705.858)	(2597999.998,2001999.998,937.797)	[-318, 2489]	[-1.908, 14.934]	[0, 0]	[0, 1]	[0, 1]	[0, 0]	0	971369	0	1019977
2597_2003.las	(2596000.000,2002000.000,712.692)	(2597999.998,2003999.999,972.574)	[-277, 2473]	[-1.662, 14.838]	[0, 0]	[0, 1]	[0, 1]	[0, 0]	0	988794	0	1046458
2597_2005.las	(2596000.000,2004000.001,730.067)	(2597999.999,2005999.999,940.159)	[-209, 2488]	[-1.254, 14.928]	[0, 0]	[0, 1]	[0, 1]	[0, 0]	0	991952	0	1078256
2597_2007.las	(2596000.000,2006000.000,712.909)	(2597999.998,2007999.998,1333.354)	[-146, 2524]	[-0.876, 15.144]	[0, 0]	[0, 1]	[0, 1]	[0, 0]	0	961731	0	1055747
2597_2009.las	(2596000.001,2008000.001,743.562)	(2597999.999,2009999.999,992.734)	[-112, 2511]	[-0.672, 15.066]	[0, 0]	[0, 1]	[0, 1]	[0, 0]	0	968811	0	1139974
2597_2011.las	(2596000.000,2010000.000,690.297)	(2597999.999,2011999.999,924.099)	[-88, 2484]	[-0.528, 14.904]	[0, 0]	[0, 1]	[0, 1]	[0, 0]	0	887003	0	1153674
2597_2013.las	(2596000.000,2012000.000,719.241)	(2597999.999,2013999.999,1030.716)	[-56, 2489]	[-0.336, 14.934]	[0, 0]	[0, 1]	[0, 1]	[0, 0]	0	915311	0	1200479
2597_2015.las	(2596000.000,2014000.000,762.449)	(2597999.996,2015999.999,896.993)	[14, 2490]	[0.084, 14.94]	[0, 0]	[0, 1]	[0, 1]	[0, 0]	0	876720	0	1105778
2597_2017.las	(2596000.000,2016000.000,261.623)	(2597999.999,2017999.999,955.461)	[97, 2458]	[0.582, 14.748]	[0, 0]	[0, 1]	[0, 1]	[0, 0]	0	896403	0	1094756
2597_2019.las	(2596000.001,2018000.000,719.434)	(2597999.999,2019999.998,854.601)	[169, 2474]	[1.014, 14.844]	[0, 0]	[0, 1]	[0, 1]	[0, 0]	0	929537	0	1087840
2597_2021.las	(2596000.000,2020000.000,739.195)	(2597999.999,2021999.999,1005.890)	[223, 2455]	[1.338, 14.73]	[0, 0]	[0, 1]	[0, 1]	[0, 0]	0	901170	0	1065316
2597_2023.las	(2596000.000,2022000.000,698.634)	(2597999.999,2023999.999,974.460)	[226, 2479]	[1.356, 14.874]	[0, 0]	[0, 1]	[0, 1]	[0, 0]	0	911419	0	1087259
2597_2025.las	(2596000.000,2024000.000,750.363)	(2597999.999,2025999.999,904.119)	[231, 2488]	[1.386, 14.928]	[0, 0]	[0, 1]	[0, 1]	[0, 0]	0	913872	0	1111911
2597_2027.las	(2596000.000,2026000.001,756.583)	(2597999.998,2027999.999,1114.689)	[147, 2474]	[0.882, 14.844]	[0, 0]	[0, 1]	[0, 1]	[0, 0]	0	900130	0	1177221
2597_2029.las	(2596000.001,2028000.000,754.989)	(2597999.999,2029999.999,889.372)	[114, 2468]	[0.684, 14.808]	[0, 0]	[0, 1]	[0, 1]	[0, 0]	0	834459	0	1194969
2597_2031.las	(2596000.000,2030000.000,729.421)	(2597999.999,2031999.999,1003.732)	[104, 2471]	[0.624, 14.826]	[0, 0]	[0, 1]	[0, 1]	[0, 0]	0	830122	0	1004311
2597_2033.las	(2596000.003,2032000.000,733.076)	(2597999.999,2033999.999,884.185)	[95, 2456]	[0.57, 14.736]	[0, 0]	[0, 1]	[0, 1]	[0, 0]	0	810734	0	1033931
2597_2035.las	(2596000.000,2034000.000,688.542)	(2597999.995,2035999.999,1023.433)	[21, 2470]	[0.126, 14.82]	[0, 0]	[0, 1]	[0, 1]	[0, 0]	0	812735	0	1051982
2597_2037.las	(2596000.000,2036000.000,701.803)	(2597999.997,2037999.999,1012.498)	[-46, 2487]	[-0.276, 14.922]	[0, 0]	[0, 1]	[0, 1]	[0, 0]	0	744820	0	1103732
2597_2039.las	(2596000.000,2038000.000,712.823)	(2597999.999,2039999.999,1080.152)	[-111, 2471]	[-0.666, 14.826]	[0, 0]	[0, 1]	[0, 1]	[0, 0]	0	724191	0	1042041
2597_2041.las	(2596000.001,2040000.001,609.864)	(2597999.999,2041999.999,983.814)	[-162, 2472]	[-0.972, 14.832]	[0, 0]	[0, 1]	[0, 1]	[0, 0]	0	774431	0	1131448
2597_2043.las	(2596000.000,2042000.000,650.481)	(2597999.999,2043999.999,1118.584)	[-206, 2485]	[-1.236, 14.91]	[0, 0]	[0, 1]	[0, 1]	[0, 0]	0	750979	0	1145767
2597_2045.las	(2596000.000,2044000.000,762.745)	(2597999.999,2045999.999,911.727)	[-247, 2487]	[-1.482, 14.922]	[0, 0]	[0, 1]	[0, 1]	[0, 0]	0	779551	0	1151293
2597_2047.las	(2596000.000,2046000.000,697.827)	(2597999.998,2047999.999,1073.220)	[-293, 2478]	[-1.758, 14.868]	[0, 0]	[0, 1]	[0, 1]	[0, 0]	0	847533	0	1065208
2597_2049.las	(2596000.001,2048000.000,645.642)	(2597999.999,2049999.999,879.217)	[-346, 2487]	[-2.076, 14.922]	[0, 0]	[0, 1]	[0, 1]	[0, 0]	0	835058	0	1133310
2597_2051.las	(2596000.000,2050000.000,458.710)	(2597999.999,2051999.998,882.210)	[-442, 2460]	[-2.652, 14.76]	[0, 0]	[0, 1]	[0, 1]	[0, 0]	0	857677	0	1142233
2597_2053.las	(2596000.001,2052000.001,622.220)	(2597999.998,2053999.999,917.410)	[-501, 2472]	[-3.006, 14.832]	[0, 0]	[0, 1]	[0, 1]	[0, 0]	0	876207	0	1158619
2597_2055.las	(2596000.000,2054000.000,707.512)	(2597999.999,2055999.999,1095.287)	[-529, 2471]	[-3.174, 14.826]	[0, 0]	[0, 1]	[0, 1]	[0, 0]	0	754470	0	1038485
2597_2057.las	(2596000.000,2056000.000,681.783)	(2597999.998,2057999.999,929.526)	[-569, 2454]	[-3.414, 14.724]	[0, 0]	[0, 1]	[0, 1]	[0, 0]	0	810104	0	1027318

DPH-1.3 Report on ASPRS LAS File Format (Tiled Data) - Informational - continued

File	(Xmin, Ymin, Zmin)	(Xmax, Ymax, Zmax)	Extended Scan Angle	Scan Angle Rank	Scanner Channel	Scan Direction	Edge of Flight Line	User Data	Counts for Synthetic	Key-points	Withheld	Overlap
2597_2059.las	(2596000.001,2058000.000,708.503)	(2597999.998,2059999.999,876.320)	[-606, 2455]	[-3.636, 14.73]	[0, 0]	[0, 1]	[0, 1]	[0, 0]	0	823019	0	1006986
2597_2061.las	(2596000.000,2060000.000,703.772)	(2597999.998,2061999.998,847.091)	[-652, 2454]	[-3.912, 14.724]	[0, 0]	[0, 1]	[0, 1]	[0, 0]	0	832006	0	1061285
2597_2063.las	(2596000.000,2062000.000,666.678)	(2597999.993,2063999.998,1066.126)	[-697, 2456]	[-4.182, 14.736]	[0, 0]	[0, 1]	[0, 1]	[0, 0]	0	787922	0	1008428
2597_2065.las	(2596000.001,2064000.000,702.961)	(2597999.997,2065999.999,1057.180)	[-754, 2454]	[-4.524, 14.724]	[0, 0]	[0, 1]	[0, 1]	[0, 0]	0	783059	0	931102
2597_2067.las	(2596000.000,2066000.000,565.202)	(2597999.996,2067999.999,1019.437)	[-811, 2453]	[-4.866, 14.718]	[0, 0]	[0, 1]	[0, 1]	[0, 0]	0	848029	0	1102722
2597_2069.las	(2596000.000,2068000.000,715.612)	(2597999.998,2069999.999,1003.640)	[-864, 2455]	[-5.184, 14.73]	[0, 0]	[0, 1]	[0, 1]	[0, 0]	0	848081	0	1158018
2597_2071.las	(2596000.001,2070000.000,719.838)	(2597999.996,2071999.999,1044.342)	[-904, 2464]	[-5.424, 14.784]	[0, 0]	[0, 1]	[0, 1]	[0, 0]	0	850368	0	1051975
2597_2073.las	(2596000.000,2072000.000,627.354)	(2597999.998,2073999.999,810.694)	[-953, 2470]	[-5.718, 14.82]	[0, 0]	[0, 1]	[0, 1]	[0, 0]	0	699848	0	590011
2597_2075.las	(2596000.000,2074000.000,476.958)	(2597999.999,2075999.997,1000.923)	[-1015, 2457]	[-6.09, 14.742]	[0, 0]	[0, 1]	[0, 1]	[0, 0]	0	685320	0	836491
2597_2077.las	(2596000.000,2076000.000,655.924)	(2597999.996,2077999.999,1047.547)	[-1064, 2431]	[-6.384, 14.586]	[0, 0]	[0, 1]	[0, 1]	[0, 0]	0	671061	0	488027
2597_2079.las	(2596000.000,2078000.000,703.614)	(2597999.998,2079999.997,1081.556)	[-1094, 2447]	[-6.564, 14.682]	[0, 0]	[0, 1]	[0, 1]	[0, 0]	0	656373	0	206981
2597_2081.las	(2596000.000,2080000.000,669.041)	(2597999.999,2081999.999,1010.218)	[-1134, 2434]	[-6.804, 14.604]	[0, 0]	[0, 1]	[0, 1]	[0, 0]	0	695513	0	176546
2597_2083.las	(2596000.000,2082000.000,670.625)	(2597999.999,2083999.999,1054.089)	[-1189, 2450]	[-7.134, 14.7]	[0, 0]	[0, 1]	[0, 1]	[0, 0]	0	720631	0	722414
2597_2085.las	(2596000.000,2084000.000,703.998)	(2597999.999,2085999.999,1039.250)	[-1239, 2439]	[-7.434, 14.634]	[0, 0]	[0, 1]	[0, 1]	[0, 0]	0	855431	0	715683
2597_2087.las	(2596000.000,2086000.001,720.202)	(2597999.999,2087999.997,822.462)	[-1274, 2445]	[-7.644, 14.67]	[0, 0]	[0, 1]	[0, 1]	[0, 0]	0	959144	0	698790
2597_2089.las	(2596000.000,2088000.000,748.932)	(2597999.999,2089999.999,889.001)	[-1335, 2467]	[-8.01, 14.802]	[0, 0]	[0, 1]	[0, 1]	[0, 0]	0	909558	0	706261
2597_2091.las	(2596000.000,2090000.002,302.762)	(2597999.995,2091999.999,978.102)	[-1404, 2477]	[-8.424, 14.862]	[0, 0]	[0, 1]	[0, 1]	[0, 0]	0	983618	0	668412
2597_2093.las	(2596000.000,2092000.000,422.778)	(2597999.999,2093999.996,1110.805)	[-1470, 2495]	[-8.82, 14.97]	[0, 0]	[0, 1]	[0, 1]	[0, 0]	0	904436	0	587395
2597_2095.las	(2596000.000,2094000.000,746.777)	(2597999.997,2095999.999,906.944)	[-1485, 2488]	[-8.91, 14.928]	[0, 0]	[0, 1]	[0, 1]	[0, 0]	0	1008436	0	518878
2597_2097.las	(2596000.001,2096000.002,312.440)	(2597999.999,2097999.998,767.653)	[-2501, 2472]	[-15.006, 14.832]	[0, 0]	[0, 1]	[0, 1]	[0, 0]	0	1011072	0	535448
2597_2099.las	(2596000.000,2098000.000,744.752)	(2597999.999,2099999.999,916.455)	[-2511, 2487]	[-15.066, 14.922]	[0, 0]	[0, 1]	[0, 1]	[0, 0]	0	990581	0	712380
2597_2101.las	(2596000.000,2100000.000,710.438)	(2597999.999,2101999.997,891.484)	[-2503, 2488]	[-15.018, 14.928]	[0, 0]	[0, 1]	[0, 1]	[0, 0]	0	946638	0	714854
2597_2103.las	(2596000.000,2102000.000,710.438)	(2597999.999,2103999.999,835.609)	[-2491, 2469]	[-14.946, 14.814]	[0, 0]	[0, 1]	[0, 1]	[0, 0]	0	761077	0	789997
2597_2105.las	(2596000.000,2104000.000,633.998)	(2597999.999,2105999.999,825.225)	[-2490, 2475]	[-14.94, 14.85]	[0, 0]	[0, 1]	[0, 1]	[0, 0]	0	755291	0	803353
2597_2107.las	(2596000.000,2106000.001,711.390)	(2597999.999,2107999.999,837.899)	[-2488, 2473]	[-14.928, 14.838]	[0, 0]	[0, 1]	[0, 1]	[0, 0]	0	751374	0	468507
2597_2109.las	(2596000.000,2108000.002,695.028)	(2597999.999,2109999.999,993.656)	[-2490, 2455]	[-14.94, 14.73]	[0, 0]	[0, 1]	[0, 1]	[0, 0]	0	830894	0	673827
2597_2111.las	(2596000.000,2110000.000,746.311)	(2597999.999,2111999.999,944.949)	[-2508, 2456]	[-15.048, 14.736]	[0, 0]	[0, 1]	[0, 1]	[0, 0]	0	919756	0	630561
2597_2113.las	(2596000.000,2112000.001,753.545)	(2597999.999,2113999.997,830.651)	[-2522, 2454]	[-15.132, 14.724]	[0, 0]	[0, 1]	[0, 1]	[0, 0]	0	882272	0	514410
2597_2115.las	(2596000.001,2114000.000,753.621)	(2597999.999,2115999.999,841.179)	[-2508, 1541]	[-15.048, 9.246]	[0, 0]	[0, 1]	[0, 1]	[0, 0]	0	812728	0	539369
2597_2117.las	(2596000.000,2116000.000,763.584)	(2597999.999,2117999.999,856.252)	[-2523, 1513]	[-15.138, 9.078]	[0, 0]	[0, 1]	[0, 1]	[0, 0]	0	895774	0	655822
2597_2119.las	(2596000.001,2118000.000,726.901)	(2597999.999,2119999.999,861.199)	[-2529, 1475]	[-15.174, 8.85]	[0, 0]	[0, 1]	[0, 1]	[0, 0]	0	788433	0	697457
2597_2121.las	(2596000.000,2120000.001,727.495)	(2597999.998,2121999.997,868.453)	[-2508, 1397]	[-15.048, 8.382]	[0, 0]	[0, 1]	[0, 1]	[0, 0]	0	790107	0	586269
2597_2123.las	(2596000.002,2122000.000,728.585)	(2597999.999,2123999.998,955.077)	[-2510, 1348]	[-15.06, 8.088]	[0, 0]	[0, 1]	[0, 1]	[0, 0]	0	901829	0	666856
2597_2125.las	(2596000.000,2124000.001,759.808)	(2597999.999,2125999.999,860.658)	[-2511, 1280]	[-15.066, 7.68]	[0, 0]	[0, 1]	[0, 1]	[0, 0]	0	864192	0	771665
2597_2127.las	(2596000.000,2126000.000,773.227)	(2597999.998,2127999.999,865.090)	[-2522, 1199]	[-15.132, 7.194]	[0, 0]	[0, 1]	[0, 1]	[0, 0]	0	813582	0	804024
2599_1999.las	(2598000.001,1998000.000,711.449)	(2599999.999,1999999.996,1005.326)	[-2511, 920]	[-15.066, 5.52]	[0, 0]	[0, 1]	[0, 1]	[0, 0]	0	973024	0	999095
2599_2001.las	(2598000.000,2000000.001,722.029)	(2599999.999,2001999.999,913.230)	[-2540, 899]	[-15.24, 5.394]	[0, 0]	[0, 1]	[0, 1]	[0, 0]	0	951532	0	922578
2599_2003.las	(2598000.000,2002000.000,727.722)	(2599999.999,2003999.999,1080.946)	[-2525, 853]	[-15.15, 5.118]	[0, 0]	[0, 1]	[0, 1]	[0, 0]	0	987271	0	1067713
2599_2005.las	(2598000.000,2004000.001,744.798)	(2599999.999,2005999.999,852.872)	[-2541, 775]	[-15.246, 4.65]	[0, 0]	[0, 1]	[0, 1]	[0, 0]	0	986442	0	1045984
2599_2007.las	(2598000.001,2006000.000,775.215)	(2599999.999,2007999.999,968.138)	[-2577, 724]	[-15.462, 4.344]	[0, 0]	[0, 1]	[0, 1]	[0, 0]	0	989400	0	1042215
2599_2009.las	(2598000.000,2008000.000,735.186)	(2599999.999,2009999.999,899.588)	[-2558, 682]	[-15.348, 4.092]	[0, 0]	[0, 1]	[0, 1]	[0, 0]	0	987708	0	1159316
2599_2011.las	(2598000.000,2010000.000,690.871)	(2599999.998,2011999.999,977.583)	[-2525, 599]	[-15.15, 3.594]	[0, 0]	[0, 1]	[0, 1]	[0, 0]	0	882505	0	1106611
2599_2013.las	(2598000.001,2012000.000,712.502)	(2599999.999,2013999.998,979.864)	[-2550, 542]	[-15.3, 3.252]	[0, 0]	[0, 1]	[0, 1]	[0, 0]	0	931814	0	1070691
2599_2015.las	(2598000.000,2014000.000,781.468)	(2599999.998,2015999.999,951.435)	[-2536, 518]	[-15.216, 3.108]	[0, 0]	[0, 1]	[0, 1]	[0, 0]	0	879103	0	1099503
2599_2017.las	(2598000.000,2016000.000,689.392)	(2599999.997,2017999.998,896.612)	[-2528, 498]	[-15.168, 2.988]	[0, 0]	[0, 1]	[0, 1]	[0, 0]	0	915808	0	1232154
2599_2019.las	(2598000.000,2018000.001,628.604)	(2599999.999,2019999.999,1034.824)	[-2526, 468]	[-15.156, 2.808]	[0, 0]	[0, 1]	[0, 1]	[0, 0]	0	853942	0	1221008
2599_2021.las	(2598000.001,2020000.000,761.734)	(2599999.999,2021999.999,902.160)	[-2542, 426]	[-15.252, 2.556]	[0, 0]	[0, 1]	[0, 1]	[0, 0]	0	892651	0	1193292
2599_2023.las	(2598000.000,2022000.000,765.343)	(2599999.999,2023999.999,1019.184)	[-2541, 378]	[-15.246, 2.268]	[0, 0]	[0, 1]	[0, 1]	[0, 0]	0	922159	0	1185296
2599_2025.las	(2598000.001,2024000.000,733.771)	(2599999.998,2025999.999,904.572)	[-2540, 303]	[-15.24, 1.818]	[0, 0]	[0, 1]	[0, 1]	[0, 0]	0	917216	0	1117915

DPH-1.3 Report on ASPRS LAS File Format (Tiled Data) - Informational - continued

File	(Xmin, Ymin, Zmin)	(Xmax, Ymax, Zmax)	Extended Scan Angle	Scan Angle Rank	Scanner Channel	Scan Direction	Edge of Flight Line	User Data	Counts for Synthetic	Key-points	Withheld	Overlap
2599_2027.las	(2598000.002,2026000.001,781.888)	(2599999.999,2027999.998,990.598)	[-2541, 231]	[-15.246, 1.386]	[0, 0]	[0, 1]	[0, 1]	[0, 0]	0	952246	0	1120580
2599_2029.las	(2598000.000,2028000.001,747.436)	(2599999.996,2029999.999,893.968)	[-2525, 146]	[-15.15, 0.876]	[0, 0]	[0, 1]	[0, 1]	[0, 0]	0	942383	0	1154130
2599_2031.las	(2598000.000,2030000.000,363.303)	(2599999.999,2031999.999,1063.630)	[-2529, 114]	[-15.174, 0.684]	[0, 0]	[0, 1]	[0, 1]	[0, 0]	0	854361	0	1084841
2599_2033.las	(2598000.000,2032000.000,744.565)	(2599999.999,2033999.999,1032.308)	[-2532, 112]	[-15.192, 0.672]	[0, 0]	[0, 1]	[0, 1]	[0, 0]	0	832213	0	1228302
2599_2035.las	(2598000.000,2034000.000,725.861)	(2599999.999,2035999.999,965.982)	[-2522, 94]	[-15.132, 0.564]	[0, 0]	[0, 1]	[0, 1]	[0, 0]	0	811460	0	1219380
2599_2037.las	(2598000.000,2036000.000,488.086)	(2599999.999,2037999.999,904.834)	[-2542, 20]	[-15.252, 0.12]	[0, 0]	[0, 1]	[0, 1]	[0, 0]	0	830456	0	1163152
2599_2039.las	(2598000.000,2038000.001,653.601)	(2599999.998,2039999.999,1034.890)	[-2526, -47]	[-15.156, -0.282]	[0, 0]	[0, 1]	[0, 1]	[0, 0]	0	829826	0	1110730
2599_2041.las	(2598000.000,2040000.000,731.911)	(2599999.997,2041999.999,1056.458)	[-2524, -112]	[-15.144, -0.672]	[0, 0]	[0, 1]	[0, 1]	[0, 0]	0	848080	0	1240298
2599_2043.las	(2598000.001,2042000.000,742.735)	(2599999.999,2043999.999,1026.871)	[-2526, -162]	[-15.156, -0.972]	[0, 0]	[0, 1]	[0, 1]	[0, 0]	0	808715	0	1303588
2599_2045.las	(2598000.002,2044000.000,789.047)	(2599999.998,2045999.999,907.944)	[-2546, -206]	[-15.276, -1.236]	[0, 0]	[0, 1]	[0, 1]	[0, 0]	0	811309	0	1244246
2599_2047.las	(2598000.000,2046000.000,758.598)	(2599999.999,2047999.999,1005.871)	[-2542, -226]	[-15.252, -1.356]	[0, 0]	[0, 1]	[0, 1]	[0, 0]	0	812937	0	1212484
2599_2049.las	(2598000.000,2048000.000,715.077)	(2599999.999,2049999.999,914.526)	[-2532, -173]	[-15.192, -1.038]	[0, 0]	[0, 1]	[0, 1]	[0, 0]	0	787893	0	1287863
2599_2051.las	(2598000.002,2050000.000,659.395)	(2599999.998,2051999.999,903.427)	[-2509, -105]	[-15.054, -0.63]	[0, 0]	[0, 1]	[0, 1]	[0, 0]	0	858666	0	1288870
2599_2053.las	(2598000.000,2052000.000,715.025)	(2599999.998,2053999.999,983.673)	[-2521, -52]	[-15.126, -0.312]	[0, 0]	[0, 1]	[0, 1]	[0, 0]	0	928095	0	1197106
2599_2055.las	(2598000.001,2054000.000,721.488)	(2599999.999,2055999.999,875.359)	[-2529, -18]	[-15.174, -0.108]	[0, 0]	[0, 1]	[0, 1]	[0, 0]	0	912115	0	1132304
2599_2057.las	(2598000.000,2056000.000,722.023)	(2599999.998,2057999.998,1005.940)	[-2510, 7]	[-15.06, 0.042]	[0, 0]	[0, 1]	[0, 1]	[0, 0]	0	763667	0	1165836
2599_2059.las	(2598000.000,2058000.000,718.844)	(2599999.999,2059999.998,805.684)	[-2506, 48]	[-15.036, 0.288]	[0, 0]	[0, 1]	[0, 1]	[0, 0]	0	840888	0	1184641
2599_2061.las	(2598000.000,2060000.000,711.869)	(2599999.999,2061999.999,873.719)	[-2507, 98]	[-15.042, 0.588]	[0, 0]	[0, 1]	[0, 1]	[0, 0]	0	852708	0	1159584
2599_2063.las	(2598000.002,2062000.000,694.835)	(2599999.999,2063999.999,818.469)	[-2498, 136]	[-14.988, 0.816]	[0, 0]	[0, 1]	[0, 1]	[0, 0]	0	825307	0	1146903
2599_2065.las	(2598000.000,2064000.000,702.384)	(2599999.999,2065999.999,998.020)	[-2491, 197]	[-14.946, 1.182]	[0, 0]	[0, 1]	[0, 1]	[0, 0]	0	814091	0	1165229
2599_2067.las	(2598000.002,2066000.000,717.666)	(2599999.999,2067999.999,1076.297)	[-2505, 261]	[-15.03, 1.566]	[0, 0]	[0, 1]	[0, 1]	[0, 0]	0	868965	0	1217409
2599_2069.las	(2598000.000,2068000.000,721.278)	(2599999.995,2069999.999,907.662)	[-2508, 315]	[-15.048, 1.89]	[0, 0]	[0, 1]	[0, 1]	[0, 0]	0	851082	0	1196209
2599_2071.las	(2598000.000,2070000.000,460.780)	(2599999.998,2071999.999,999.959)	[-2507, 319]	[-15.042, 1.914]	[0, 0]	[0, 1]	[0, 1]	[0, 0]	0	886112	0	1119299
2599_2073.las	(2598000.002,2072000.000,719.218)	(2599999.997,2073999.999,823.998)	[-2508, 350]	[-15.048, 2.1]	[0, 0]	[0, 1]	[0, 1]	[0, 0]	0	922525	0	1080460
2599_2075.las	(2598000.000,2074000.000,703.614)	(2599999.998,2075999.999,1014.667)	[-2492, 413]	[-14.952, 2.478]	[0, 0]	[0, 1]	[0, 1]	[0, 0]	0	878144	0	1179694
2599_2077.las	(2598000.000,2076000.000,705.442)	(2599999.999,2077999.998,983.958)	[-2502, 473]	[-15.012, 2.838]	[0, 0]	[0, 1]	[0, 1]	[0, 0]	0	858830	0	1139526
2599_2079.las	(2598000.001,2078000.000,724.894)	(2599999.998,2079999.999,821.196)	[-2502, 511]	[-15.012, 3.066]	[0, 0]	[0, 1]	[0, 1]	[0, 0]	0	883728	0	1185175
2599_2081.las	(2598000.001,2080000.000,707.295)	(2599999.999,2081999.999,816.261)	[-2505, 544]	[-15.03, 3.264]	[0, 0]	[0, 1]	[0, 1]	[0, 0]	0	869403	0	1126768
2599_2083.las	(2598000.001,2082000.000,707.823)	(2599999.999,2083999.999,984.729)	[-2507, 597]	[-15.042, 3.582]	[0, 0]	[0, 1]	[0, 1]	[0, 0]	0	875956	0	1204112
2599_2085.las	(2598000.000,2084000.000,682.935)	(2599999.996,2085999.999,921.206)	[-2494, 691]	[-14.964, 4.146]	[0, 0]	[0, 1]	[0, 1]	[0, 0]	0	646178	0	942368
2599_2087.las	(2598000.000,2086000.000,684.497)	(2599999.997,2087999.999,832.610)	[-2509, 761]	[-15.054, 4.566]	[0, 0]	[0, 1]	[0, 1]	[0, 0]	0	686324	0	1257801
2599_2089.las	(2598000.000,2088000.000,704.615)	(2599999.997,2089999.998,860.809)	[-2508, 786]	[-15.048, 4.716]	[0, 0]	[0, 1]	[0, 1]	[0, 0]	0	919228	0	1237673
2599_2091.las	(2598000.000,2090000.000,717.138)	(2599999.998,2091999.999,956.248)	[-2509, 818]	[-15.054, 4.908]	[0, 0]	[0, 1]	[0, 1]	[0, 0]	0	981194	0	1122258
2599_2093.las	(2598000.000,2092000.000,724.985)	(2599999.998,2093999.998,1067.780)	[-2553, 843]	[-15.318, 5.058]	[0, 0]	[0, 1]	[0, 1]	[0, 0]	0	871825	0	1047368
2599_2095.las	(2598000.000,2094000.000,725.445)	(2599999.999,2095999.999,902.232)	[-2542, 876]	[-15.252, 5.256]	[0, 0]	[0, 1]	[0, 1]	[0, 0]	0	946373	0	1028288
2599_2097.las	(2598000.000,2096000.000,726.495)	(2599999.999,2097999.999,1075.500)	[-2534, 951]	[-15.204, 5.706]	[0, 0]	[0, 1]	[0, 1]	[0, 0]	0	893676	0	996794
2599_2099.las	(2598000.000,2098000.000,718.686)	(2599999.999,2099999.999,1041.218)	[-2541, 1015]	[-15.246, 6.09]	[0, 0]	[0, 1]	[0, 1]	[0, 0]	0	885644	0	924968
2599_2101.las	(2598000.000,2100000.000,709.920)	(2599999.999,2101999.999,931.386)	[-2527, 1075]	[-15.162, 6.45]	[0, 0]	[0, 1]	[0, 1]	[0, 0]	0	664281	0	652088
2599_2103.las	(2598000.000,2102000.000,710.218)	(2599999.999,2103999.999,1031.776)	[-2507, 1122]	[-15.042, 6.732]	[0, 0]	[0, 1]	[0, 1]	[0, 0]	0	958095	0	825667
2599_2105.las	(2598000.000,2104000.002,714.208)	(2599999.999,2105999.999,994.473)	[-2508, 1136]	[-15.048, 6.816]	[0, 0]	[0, 1]	[0, 1]	[0, 0]	0	940479	0	768298
2599_2107.las	(2598000.000,2106000.001,724.595)	(2599999.999,2107999.999,837.620)	[-2509, 1180]	[-15.054, 7.08]	[0, 0]	[0, 1]	[0, 1]	[0, 0]	0	885632	0	743518
2599_2109.las	(2598000.000,2108000.003,705.494)	(2599999.999,2109999.999,836.734)	[-2521, 1275]	[-15.126, 7.65]	[0, 0]	[0, 1]	[0, 1]	[0, 0]	0	836282	0	726442
2599_2111.las	(2598000.001,2110000.000,717.941)	(2599999.999,2111999.998,956.425)	[-2526, 1330]	[-15.156, 7.98]	[0, 0]	[0, 1]	[0, 1]	[0, 0]	0	890387	0	702835
2599_2113.las	(2598000.000,2112000.001,764.021)	(2599999.996,2113999.999,841.458)	[-2526, 1382]	[-15.156, 8.292]	[0, 0]	[0, 1]	[0, 1]	[0, 0]	0	872827	0	605679
2599_2115.las	(2598000.000,2114000.000,752.407)	(2599999.999,2115999.999,1019.657)	[-2526, 1435]	[-15.156, 8.61]	[0, 0]	[0, 1]	[0, 1]	[0, 0]	0	887095	0	536356
2599_2117.las	(2598000.000,2116000.002,756.032)	(2599999.999,2117999.999,992.144)	[-2529, 2457]	[-15.174, 14.742]	[0, 0]	[0, 1]	[0, 1]	[0, 0]	0	912244	0	596401
2599_2119.las	(2598000.000,2118000.001,741.846)	(2599999.999,2119999.997,982.180)	[-2524, 2469]	[-15.144, 14.814]	[0, 0]	[0, 1]	[0, 1]	[0, 0]	0	884350	0	674905
2599_2121.las	(2598000.000,2120000.000,723.985)	(2599999.999,2121999.999,834.316)	[-2510, 2455]	[-15.06, 14.73]	[0, 0]	[0, 1]	[0, 1]	[0, 0]	0	821492	0	579560
2599_2123.las	(2598000.000,2122000.002,406.420)	(2599999.999,2123999.999,880.658)	[-2524, 2456]	[-15.144, 14.736]	[0, 0]	[0, 1]	[0, 1]	[0, 0]	0	721573	0	614345

DPH-1.3 Report on ASPRS LAS File Format (Tiled Data) - Informational - continued

File	(Xmin, Ymin, Zmin)	(Xmax, Ymax, Zmax)	Extended Scan Angle	Scan Angle Rank	Scanner Channel	Scan Direction	Edge of Flight Line	User Data	Counts for Synthetic	Key-points	Withheld	Overlap
2599_2125.las	(2598000.000,2124000.002,731.547)	(2599999.999,2125999.995,925.129)	[-2524, 2420]	[-15.144, 14.52]	[0, 0]	[0, 1]	[0, 1]	[0, 0]	0	748242	0	551294
2599_2127.las	(2598000.000,2126000.000,732.649)	(2599999.999,2127999.997,1005.333)	[-2505, 2471]	[-15.03, 14.826]	[0, 0]	[0, 1]	[0, 1]	[0, 0]	0	812303	0	625826
2601_1999.las	(2600000.000,1998000.002,717.095)	(2601999.999,1999999.998,892.882)	[-2517, 2470]	[-15.102, 14.82]	[0, 0]	[0, 1]	[0, 1]	[0, 0]	0	1000632	0	462838
2601_2001.las	(2600000.002,2000000.001,717.230)	(2601999.999,2001999.999,988.144)	[-1495, 2463]	[-8.97, 14.778]	[0, 0]	[0, 1]	[0, 1]	[0, 0]	0	1003021	0	490632
2601_2003.las	(2600000.000,2002000.000,729.588)	(2601999.999,2003999.999,869.965)	[-1449, 2456]	[-8.694, 14.736]	[0, 0]	[0, 1]	[0, 1]	[0, 0]	0	871887	0	555643
2601_2005.las	(2600000.000,2004000.000,729.004)	(2601999.999,2005999.999,908.774)	[-1395, 2454]	[-8.37, 14.724]	[0, 0]	[0, 1]	[0, 1]	[0, 0]	0	976065	0	578655
2601_2007.las	(2600000.001,2006000.001,769.995)	(2601999.997,2007999.998,1023.459)	[-1318, 2472]	[-7.908, 14.832]	[0, 0]	[0, 1]	[0, 1]	[0, 0]	0	988738	0	588721
2601_2009.las	(2600000.001,2008000.000,741.764)	(2601999.999,2009999.997,1038.827)	[-1269, 2472]	[-7.614, 14.832]	[0, 0]	[0, 1]	[0, 1]	[0, 0]	0	990991	0	642339
2601_2011.las	(2600000.000,2010000.002,520.183)	(2601999.997,2011999.999,992.186)	[-1243, 2451]	[-7.458, 14.706]	[0, 0]	[0, 1]	[0, 1]	[0, 0]	0	870556	0	691882
2601_2013.las	(2600000.000,2012000.001,736.826)	(2601999.999,2013999.999,1151.123)	[-1234, 2470]	[-7.404, 14.82]	[0, 0]	[0, 1]	[0, 1]	[0, 0]	0	915911	0	768668
2601_2015.las	(2600000.000,2014000.001,775.058)	(2601999.999,2015999.998,917.426)	[-1192, 2470]	[-7.152, 14.82]	[0, 0]	[0, 1]	[0, 1]	[0, 0]	0	893338	0	823540
2601_2017.las	(2600000.002,2016000.000,594.615)	(2601999.999,2017999.999,943.236)	[-1124, 2486]	[-6.744, 14.916]	[0, 0]	[0, 1]	[0, 1]	[0, 0]	0	936055	0	840214
2601_2019.las	(2600000.001,2018000.000,769.808)	(2601999.999,2019999.999,990.589)	[-1048, 2489]	[-6.288, 14.934]	[0, 0]	[0, 1]	[0, 1]	[0, 0]	0	903013	0	988252
2601_2021.las	(2600000.000,2020000.001,809.313)	(2601999.999,2021999.999,930.146)	[-974, 2504]	[-5.844, 15.024]	[0, 0]	[0, 1]	[0, 1]	[0, 0]	0	967063	0	1008304
2601_2023.las	(2600000.001,2022000.000,799.720)	(2601999.999,2023999.998,922.108)	[-918, 2505]	[-5.508, 15.03]	[0, 0]	[0, 1]	[0, 1]	[0, 0]	0	956765	0	1130785
2601_2025.las	(2600000.000,2024000.001,790.930)	(2601999.999,2025999.999,998.636)	[-866, 2490]	[-5.196, 14.94]	[0, 0]	[0, 1]	[0, 1]	[0, 0]	0	908014	0	1115626
2601_2027.las	(2600000.001,2026000.000,703.962)	(2601999.999,2027999.999,985.474)	[-855, 2496]	[-5.13, 14.976]	[0, 0]	[0, 1]	[0, 1]	[0, 0]	0	828132	0	1196019
2601_2029.las	(2600000.000,2028000.000,709.789)	(2601999.999,2029999.999,929.043)	[-803, 2489]	[-4.818, 14.934]	[0, 0]	[0, 1]	[0, 1]	[0, 0]	0	915261	0	1180980
2601_2031.las	(2600000.000,2030000.000,776.084)	(2601999.999,2031999.999,898.735)	[-715, 2488]	[-4.29, 14.928]	[0, 0]	[0, 1]	[0, 1]	[0, 0]	0	824817	0	1068521
2601_2033.las	(2600000.001,2032000.000,734.752)	(2601999.997,2033999.999,938.568)	[-630, 2501]	[-3.78, 15.006]	[0, 0]	[0, 1]	[0, 1]	[0, 0]	0	799190	0	1096535
2601_2035.las	(2600000.003,2034000.002,741.770)	(2601999.998,2035999.999,1061.635)	[-590, 2498]	[-3.54, 14.988]	[0, 0]	[0, 1]	[0, 1]	[0, 0]	0	833937	0	1152879
2601_2037.las	(2600000.000,2036000.000,490.101)	(2601999.997,2037999.998,1020.625)	[-587, 2488]	[-3.522, 14.928]	[0, 0]	[0, 1]	[0, 1]	[0, 0]	0	790879	0	1193325
2601_2039.las	(2600000.001,2038000.001,754.326)	(2601999.999,2039999.997,915.746)	[-537, 2484]	[-3.222, 14.904]	[0, 0]	[0, 1]	[0, 1]	[0, 0]	0	800700	0	1063973
2601_2041.las	(2600000.000,2040000.001,735.645)	(2601999.994,2041999.999,888.617)	[-446, 2463]	[-2.676, 14.778]	[0, 0]	[0, 1]	[0, 1]	[0, 0]	0	798069	0	1054640
2601_2043.las	(2600000.000,2042000.001,721.787)	(2601999.998,2043999.997,1064.644)	[-365, 2459]	[-2.19, 14.754]	[0, 0]	[0, 1]	[0, 1]	[0, 0]	0	807281	0	1139358
2601_2045.las	(2600000.000,2044000.000,732.272)	(2601999.998,2045999.999,905.005)	[-325, 2473]	[-1.95, 14.838]	[0, 0]	[0, 1]	[0, 1]	[0, 0]	0	792097	0	1168396
2601_2047.las	(2600000.000,2046000.000,767.731)	(2601999.998,2047999.999,977.810)	[-285, 2487]	[-1.71, 14.922]	[0, 0]	[0, 1]	[0, 1]	[0, 0]	0	804828	0	1196070
2601_2049.las	(2600000.000,2048000.000,728.555)	(2601999.998,2049999.998,967.675)	[-225, 2473]	[-1.35, 14.838]	[0, 0]	[0, 1]	[0, 1]	[0, 0]	0	815277	0	1196753
2601_2051.las	(2600000.003,2050000.000,705.035)	(2601999.999,2051999.999,990.490)	[-172, 2475]	[-1.032, 14.85]	[0, 0]	[0, 1]	[0, 1]	[0, 0]	0	838558	0	1110068
2601_2053.las	(2600000.000,2052000.000,742.049)	(2601999.999,2053999.999,903.653)	[-104, 2482]	[-0.624, 14.892]	[0, 0]	[0, 1]	[0, 1]	[0, 0]	0	901983	0	1077519
2601_2055.las	(2600000.003,2054000.000,631.318)	(2601999.998,2055999.999,907.003)	[-51, 2484]	[-0.306, 14.904]	[0, 0]	[0, 1]	[0, 1]	[0, 0]	0	826979	0	1088556
2601_2057.las	(2600000.000,2056000.000,305.180)	(2601999.996,2057999.999,902.000)	[-18, 2474]	[-0.108, 14.844]	[0, 0]	[0, 1]	[0, 1]	[0, 0]	0	838132	0	1133069
2601_2059.las	(2600000.001,2058000.001,543.998)	(2601999.996,2059999.998,862.141)	[8, 2467]	[0.048, 14.802]	[0, 0]	[0, 1]	[0, 1]	[0, 0]	0	821445	0	1106605
2601_2061.las	(2600000.000,2060000.000,717.784)	(2601999.999,2061999.995,840.517)	[48, 2447]	[0.288, 14.682]	[0, 0]	[0, 1]	[0, 1]	[0, 0]	0	780305	0	1006596
2601_2063.las	(2600000.000,2062000.000,697.968)	(2601999.999,2063999.999,1154.696)	[98, 2440]	[0.588, 14.64]	[0, 0]	[0, 1]	[0, 1]	[0, 0]	0	699394	0	969035
2601_2065.las	(2600000.002,2064000.000,687.095)	(2601999.997,2065999.999,818.926)	[137, 2439]	[0.822, 14.634]	[0, 0]	[0, 1]	[0, 1]	[0, 0]	0	809109	0	1083943
2601_2067.las	(2600000.005,2066000.000,726.642)	(2601999.998,2067999.998,934.211)	[198, 2439]	[1.188, 14.634]	[0, 0]	[0, 1]	[0, 1]	[0, 0]	0	836327	0	1126822
2601_2069.las	(2600000.000,2068000.000,645.507)	(2601999.999,2069999.999,1038.978)	[236, 2441]	[1.416, 14.646]	[0, 0]	[0, 1]	[0, 1]	[0, 0]	0	844235	0	1108679
2601_2071.las	(2600000.006,2070000.000,599.559)	(2601999.999,2071999.999,1122.659)	[166, 2440]	[0.996, 14.64]	[0, 0]	[0, 1]	[0, 1]	[0, 0]	0	872600	0	1134515
2601_2073.las	(2600000.000,2072000.000,712.961)	(2601999.998,2073999.999,812.400)	[115, 2450]	[0.69, 14.7]	[0, 0]	[0, 1]	[0, 1]	[0, 0]	0	867132	0	1160658
2601_2075.las	(2600000.000,2074000.000,517.312)	(2601999.999,2075999.999,1020.326)	[87, 2447]	[0.522, 14.682]	[0, 0]	[0, 1]	[0, 1]	[0, 0]	0	888142	0	1092089
2601_2077.las	(2600000.000,2076000.000,714.260)	(2601999.999,2077999.999,1042.642)	[69, 2439]	[0.414, 14.634]	[0, 0]	[0, 1]	[0, 1]	[0, 0]	0	887552	0	1132936
2601_2079.las	(2600000.001,2078000.000,399.136)	(2601999.997,2079999.999,1084.896)	[24, 2440]	[0.144, 14.64]	[0, 0]	[0, 1]	[0, 1]	[0, 0]	0	885884	0	1138763
2601_2081.las	(2600000.002,2080000.000,700.022)	(2601999.996,2081999.999,820.563)	[-35, 2445]	[-0.21, 14.67]	[0, 0]	[0, 1]	[0, 1]	[0, 0]	0	869559	0	1132012
2601_2083.las	(2600000.000,2082000.000,655.445)	(2601999.995,2083999.999,901.872)	[-115, 2454]	[-0.69, 14.724]	[0, 0]	[0, 1]	[0, 1]	[0, 0]	0	842663	0	1175669
2601_2085.las	(2600000.000,2084000.001,717.905)	(2601999.998,2085999.998,986.986)	[-176, 2456]	[-1.056, 14.736]	[0, 0]	[0, 1]	[0, 1]	[0, 0]	0	869719	0	1157747
2601_2087.las	(2600000.000,2086000.000,-1073.115)	(2601999.996,2087999.999,1134.876)	[-216, 2439]	[-1.296, 14.634]	[0, 0]	[0, 1]	[0, 1]	[0, 0]	0	680137	0	903991
2601_2089.las	(2600000.000,2088000.001,704.766)	(2601999.999,2089999.999,1032.117)	[-266, 2440]	[-1.596, 14.64]	[0, 0]	[0, 1]	[0, 1]	[0, 0]	0	996366	0	1081507
2601_2091.las	(2600000.000,2090000.000,718.968)	(2601999.996,2091999.999,920.254)	[-309, 2440]	[-1.854, 14.64]	[0, 0]	[0, 1]	[0, 1]	[0, 0]	0	1000289	0	1022734

DPH-1.3 Report on ASPRS LAS File Format (Tiled Data) - Informational - continued

File	(Xmin, Ymin, Zmin)	(Xmax, Ymax, Zmax)	Extended Scan Angle	Scan Angle Rank	Scanner Channel	Scan Direction	Edge of Flight Line	User Data	Counts for Synthetic	Key-points	Withheld	Overlap
2601_2093.las	(2600000.000,2092000.002,714.536)	(2601999.997,2093999.998,966.573)	[-341, 2456]	[-2.046, 14.736]	[0, 0]	[0, 1]	[0, 1]	[0, 0]	0	876232	0	1065282
2601_2095.las	(2600000.000,2094000.001,505.511)	(2601999.999,2095999.998,1048.059)	[-372, 2456]	[-2.232, 14.736]	[0, 0]	[0, 1]	[0, 1]	[0, 0]	0	876225	0	1062388
2601_2097.las	(2600000.000,2096000.000,709.139)	(2601999.992,2097999.999,863.857)	[-400, 2459]	[-2.4, 14.754]	[0, 0]	[0, 1]	[0, 1]	[0, 0]	0	740172	0	1037825
2601_2099.las	(2600000.001,2098000.000,709.310)	(2601999.998,2099999.999,1011.497)	[-457, 2455]	[-2.742, 14.73]	[0, 0]	[0, 1]	[0, 1]	[0, 0]	0	748800	0	855486
2601_2101.las	(2600000.000,2100000.000,691.252)	(2601999.997,2101999.999,1003.187)	[-539, 2450]	[-3.234, 14.7]	[0, 0]	[0, 1]	[0, 1]	[0, 0]	0	662204	0	800135
2601_2103.las	(2600000.001,2102000.000,727.797)	(2601999.998,2103999.999,1086.707)	[-594, 2453]	[-3.564, 14.718]	[0, 0]	[0, 1]	[0, 1]	[0, 0]	0	861197	0	1124326
2601_2105.las	(2600000.000,2104000.000,718.670)	(2601999.999,2105999.999,955.818)	[-684, 2455]	[-4.104, 14.73]	[0, 0]	[0, 1]	[0, 1]	[0, 0]	0	932167	0	1216757
2601_2107.las	(2600000.001,2106000.001,330.779)	(2601999.999,2107999.999,822.485)	[-736, 2455]	[-4.416, 14.73]	[0, 0]	[0, 1]	[0, 1]	[0, 0]	0	879027	0	1142091
2601_2109.las	(2600000.001,2108000.000,744.779)	(2601999.999,2109999.999,834.762)	[-749, 2456]	[-4.494, 14.736]	[0, 0]	[0, 1]	[0, 1]	[0, 0]	0	878016	0	1103864
2601_2111.las	(2600000.000,2110000.000,325.800)	(2601999.998,2111999.999,1032.980)	[-778, 2458]	[-4.668, 14.748]	[0, 0]	[0, 1]	[0, 1]	[0, 0]	0	871271	0	1225551
2601_2113.las	(2600000.001,2112000.000,753.686)	(2601999.999,2113999.999,1030.359)	[-820, 2464]	[-4.92, 14.784]	[0, 0]	[0, 1]	[0, 1]	[0, 0]	0	879660	0	1106093
2601_2115.las	(2600000.000,2114000.000,750.592)	(2601999.997,2115999.999,847.482)	[-876, 2457]	[-5.256, 14.742]	[0, 0]	[0, 1]	[0, 1]	[0, 0]	0	843780	0	1070128
2601_2117.las	(2600000.000,2116000.000,713.739)	(2601999.997,2117999.999,1088.019)	[-946, 2471]	[-5.676, 14.826]	[0, 0]	[0, 1]	[0, 1]	[0, 0]	0	648970	0	1061812
2601_2119.las	(2600000.000,2118000.000,734.749)	(2601999.996,2119999.998,870.923)	[-999, 2471]	[-5.994, 14.826]	[0, 0]	[0, 1]	[0, 1]	[0, 0]	0	599647	0	1040663
2601_2121.las	(2600000.000,2120000.000,727.758)	(2601999.999,2121999.999,835.891)	[-1027, 2468]	[-6.162, 14.808]	[0, 0]	[0, 1]	[0, 1]	[0, 0]	0	865659	0	938667
2601_2123.las	(2600000.000,2122000.000,719.388)	(2601999.999,2123999.999,1102.340)	[-1050, 2455]	[-6.3, 14.73]	[0, 0]	[0, 1]	[0, 1]	[0, 0]	0	834521	0	872604
2601_2125.las	(2600000.000,2124000.001,732.069)	(2601999.999,2125999.999,954.942)	[-1096, 2456]	[-6.576, 14.736]	[0, 0]	[0, 1]	[0, 1]	[0, 0]	0	864946	0	796618
2601_2127.las	(2600000.000,2126000.001,729.670)	(2601999.998,2127999.999,970.979)	[-1167, 2455]	[-7.002, 14.73]	[0, 0]	[0, 1]	[0, 1]	[0, 0]	0	600586	0	692167
2603_1999.las	(2602000.000,1998000.001,759.644)	(2603999.999,1999999.999,863.374)	[-1420, 2465]	[-8.52, 14.79]	[0, 0]	[0, 1]	[0, 1]	[0, 0]	0	1004706	0	564028
2603_2001.las	(2602000.000,2000000.001,755.359)	(2603999.999,2001999.998,851.012)	[-1491, 2456]	[-8.946, 14.736]	[0, 0]	[0, 1]	[0, 1]	[0, 0]	0	1005732	0	528918
2603_2003.las	(2602000.000,2002000.000,752.961)	(2603999.999,2003999.999,1042.957)	[-2525, 2454]	[-15.15, 14.724]	[0, 0]	[0, 1]	[0, 1]	[0, 0]	0	1002313	0	613054
2603_2005.las	(2602000.000,2004000.000,785.507)	(2603999.999,2005999.997,905.297)	[-2542, 2456]	[-15.252, 14.736]	[0, 0]	[0, 1]	[0, 1]	[0, 0]	0	985602	0	682975
2603_2007.las	(2602000.000,2006000.001,785.491)	(2603999.999,2007999.997,969.864)	[-2542, 2453]	[-15.252, 14.718]	[0, 0]	[0, 1]	[0, 1]	[0, 0]	0	962093	0	650551
2603_2009.las	(2602000.000,2008000.000,720.238)	(2603999.999,2009999.998,1139.171)	[-2541, 2455]	[-15.246, 14.73]	[0, 0]	[0, 1]	[0, 1]	[0, 0]	0	1000186	0	706490
2603_2011.las	(2602000.000,2010000.000,691.537)	(2603999.999,2011999.999,907.554)	[-2539, 2440]	[-15.234, 14.64]	[0, 0]	[0, 1]	[0, 1]	[0, 0]	0	904488	0	775751
2603_2013.las	(2602000.000,2012000.000,746.327)	(2603999.999,2013999.998,978.335)	[-2547, 2478]	[-15.282, 14.868]	[0, 0]	[0, 1]	[0, 1]	[0, 0]	0	914336	0	867273
2603_2015.las	(2602000.000,2014000.000,799.841)	(2603999.999,2015999.999,1000.119)	[-2543, 2483]	[-15.258, 14.898]	[0, 0]	[0, 1]	[0, 1]	[0, 0]	0	926653	0	786515
2603_2017.las	(2602000.000,2016000.000,793.680)	(2603999.998,2017999.998,943.292)	[-2541, 2476]	[-15.246, 14.856]	[0, 0]	[0, 1]	[0, 1]	[0, 0]	0	949994	0	714330
2603_2019.las	(2602000.000,2018000.001,824.267)	(2603999.999,2019999.999,1431.592)	[-2539, 2463]	[-15.234, 14.778]	[0, 0]	[0, 1]	[0, 1]	[0, 0]	0	891043	0	615191
2603_2021.las	(2602000.000,2020000.001,845.904)	(2603999.999,2021999.999,959.391)	[-2525, 1526]	[-15.15, 9.156]	[0, 0]	[0, 1]	[0, 1]	[0, 0]	0	963561	0	548115
2603_2023.las	(2602000.000,2022000.002,821.521)	(2603999.999,2023999.999,1150.227)	[-2525, 1467]	[-15.15, 8.802]	[0, 0]	[0, 1]	[0, 1]	[0, 0]	0	964976	0	568073
2603_2025.las	(2602000.000,2024000.000,815.766)	(2603999.999,2025999.999,1082.609)	[-2524, 1406]	[-15.144, 8.436]	[0, 0]	[0, 1]	[0, 1]	[0, 0]	0	686884	0	621590
2603_2027.las	(2602000.001,2026000.000,807.328)	(2603999.999,2027999.999,928.814)	[-2539, 1357]	[-15.234, 8.142]	[0, 0]	[0, 1]	[0, 1]	[0, 0]	0	924587	0	666900
2603_2029.las	(2602000.000,2028000.000,778.814)	(2603999.999,2029999.997,900.572)	[-2526, 1328]	[-15.156, 7.968]	[0, 0]	[0, 1]	[0, 1]	[0, 0]	0	945578	0	714604
2603_2031.las	(2602000.000,2030000.001,804.362)	(2603999.999,2031999.999,1037.590)	[-2542, 1312]	[-15.252, 7.872]	[0, 0]	[0, 1]	[0, 1]	[0, 0]	0	820994	0	742069
2603_2033.las	(2602000.006,2032000.000,760.504)	(2603999.999,2033999.999,920.320)	[-2541, 1289]	[-15.246, 7.734]	[0, 0]	[0, 1]	[0, 1]	[0, 0]	0	795357	0	785277
2603_2035.las	(2602000.005,2034000.000,775.500)	(2603999.999,2035999.999,924.030)	[-2543, 1232]	[-15.258, 7.392]	[0, 0]	[0, 1]	[0, 1]	[0, 0]	0	842429	0	869002
2603_2037.las	(2602000.001,2036000.000,802.236)	(2603999.999,2037999.998,965.828)	[-2542, 1174]	[-15.252, 7.044]	[0, 0]	[0, 1]	[0, 1]	[0, 0]	0	807100	0	888164
2603_2039.las	(2602000.000,2038000.000,714.772)	(2603999.999,2039999.999,980.359)	[-2525, 1124]	[-15.15, 6.744]	[0, 0]	[0, 1]	[0, 1]	[0, 0]	0	848587	0	895354
2603_2041.las	(2602000.001,2040000.000,745.960)	(2603999.999,2041999.998,969.785)	[-2529, 1064]	[-15.174, 6.384]	[0, 0]	[0, 1]	[0, 1]	[0, 0]	0	797393	0	889520
2603_2043.las	(2602000.000,2042000.002,589.090)	(2603999.999,2043999.999,911.186)	[-2507, 996]	[-15.042, 5.976]	[0, 0]	[0, 1]	[0, 1]	[0, 0]	0	825769	0	1003426
2603_2045.las	(2602000.000,2044000.000,604.713)	(2603999.999,2045999.999,1089.086)	[-2540, 934]	[-15.24, 5.604]	[0, 0]	[0, 1]	[0, 1]	[0, 0]	0	799306	0	1246067
2603_2047.las	(2602000.003,2046000.000,723.870)	(2603999.999,2047999.999,960.572)	[-2544, 860]	[-15.264, 5.16]	[0, 0]	[0, 1]	[0, 1]	[0, 0]	0	800806	0	1212790
2603_2049.las	(2602000.000,2048000.001,783.909)	(2603999.999,2049999.999,1057.071)	[-2543, 794]	[-15.258, 4.764]	[0, 0]	[0, 1]	[0, 1]	[0, 0]	0	830001	0	1177515
2603_2051.las	(2602000.003,2050000.001,746.570)	(2603999.999,2051999.998,915.047)	[-2542, 726]	[-15.252, 4.356]	[0, 0]	[0, 1]	[0, 1]	[0, 0]	0	840508	0	1189086
2603_2053.las	(2602000.002,2052000.000,700.901)	(2603999.999,2053999.999,927.311)	[-2545, 668]	[-15.27, 4.008]	[0, 0]	[0, 1]	[0, 1]	[0, 0]	0	831099	0	1218956
2603_2055.las	(2602000.000,2054000.000,655.940)	(2603999.997,2055999.999,927.469)	[-2544, 621]	[-15.264, 3.726]	[0, 0]	[0, 1]	[0, 1]	[0, 0]	0	813747	0	1163911
2603_2057.las	(2602000.001,2056000.001,330.285)	(2603999.999,2057999.999,906.904)	[-2541, 593]	[-15.246, 3.558]	[0, 0]	[0, 1]	[0, 1]	[0, 0]	0	790173	0	1072424
2603_2059.las	(2602000.000,2058000.000,718.804)	(2603999.999,2059999.997,1034.299)	[-2542, 552]	[-15.252, 3.312]	[0, 0]	[0, 1]	[0, 1]	[0, 0]	0	805880	0	1111751

DPH-1.3 Report on ASPRS LAS File Format (Tiled Data) - Informational - continued

File	(Xmin, Ymin, Zmin)	(Xmax, Ymax, Zmax)	Extended Scan Angle	Scan Angle Rank	Scanner Channel	Scan Direction	Edge of Flight Line	User Data	Counts for Synthetic	Key-points	Withheld	Overlap
2603_2061.las	(2602000.003,2060000.000,729.123)	(2603999.999,2061999.999,955.320)	[-2508, 502]	[-15.048, 3.012]	[0, 0]	[0, 1]	[0, 1]	[0, 0]	0	865952	0	1085865
2603_2063.las	(2602000.000,2062000.000,724.329)	(2603999.997,2063999.999,943.328)	[-2524, 466]	[-15.144, 2.796]	[0, 0]	[0, 1]	[0, 1]	[0, 0]	0	700200	0	861549
2603_2065.las	(2602000.000,2064000.001,723.371)	(2603999.999,2065999.999,996.366)	[-2512, 437]	[-15.072, 2.622]	[0, 0]	[0, 1]	[0, 1]	[0, 0]	0	515992	0	616612
2603_2067.las	(2602000.000,2066000.001,723.394)	(2603999.997,2067999.999,1103.095)	[-2505, 385]	[-15.03, 2.31]	[0, 0]	[0, 1]	[0, 1]	[0, 0]	0	851219	0	1109537
2603_2069.las	(2602000.007,2068000.000,516.908)	(2603999.999,2069999.999,935.950)	[-2510, 317]	[-15.06, 1.902]	[0, 0]	[0, 1]	[0, 1]	[0, 0]	0	830183	0	1184213
2603_2071.las	(2602000.004,2070000.001,725.022)	(2603999.999,2071999.998,837.889)	[-2510, 235]	[-15.06, 1.41]	[0, 0]	[0, 1]	[0, 1]	[0, 0]	0	882697	0	1134959
2603_2073.las	(2602000.000,2072000.001,673.375)	(2603999.998,2073999.999,933.837)	[-2506, 166]	[-15.036, 0.996]	[0, 0]	[0, 1]	[0, 1]	[0, 0]	0	897370	0	1091076
2603_2075.las	(2602000.000,2074000.000,730.793)	(2603999.998,2075999.999,914.103)	[-2491, 114]	[-14.946, 0.684]	[0, 0]	[0, 1]	[0, 1]	[0, 0]	0	874335	0	1163858
2603_2077.las	(2602000.007,2076000.000,691.249)	(2603999.999,2077999.999,862.689)	[-2494, 87]	[-14.964, 0.522]	[0, 0]	[0, 1]	[0, 1]	[0, 0]	0	850129	0	1104999
2603_2079.las	(2602000.003,2078000.000,721.603)	(2603999.999,2079999.999,1028.092)	[-2493, 68]	[-14.958, 0.408]	[0, 0]	[0, 1]	[0, 1]	[0, 0]	0	829874	0	1046488
2603_2081.las	(2602000.001,2080000.000,735.605)	(2603999.998,2081999.999,1087.458)	[-2503, 23]	[-15.018, 0.138]	[0, 0]	[0, 1]	[0, 1]	[0, 0]	0	832424	0	1135277
2603_2083.las	(2602000.000,2082000.000,551.905)	(2603999.999,2083999.999,1092.665)	[-2512, -36]	[-15.072, -0.216]	[0, 0]	[0, 1]	[0, 1]	[0, 0]	0	855129	0	1146990
2603_2085.las	(2602000.000,2084000.000,739.661)	(2603999.997,2085999.999,1014.112)	[-2510, -116]	[-15.06, -0.696]	[0, 0]	[0, 1]	[0, 1]	[0, 0]	0	894108	0	1149782
2603_2087.las	(2602000.000,2086000.002,247.329)	(2603999.993,2087999.999,889.867)	[-2492, -177]	[-14.952, -1.062]	[0, 0]	[0, 1]	[0, 1]	[0, 0]	0	728221	0	903236
2603_2089.las	(2602000.001,2088000.000,679.972)	(2603999.999,2089999.999,1125.070)	[-2484, -216]	[-14.904, -1.296]	[0, 0]	[0, 1]	[0, 1]	[0, 0]	0	978054	0	1041012
2603_2091.las	(2602000.001,2090000.001,661.865)	(2603999.998,2091999.999,930.471)	[-2491, -266]	[-14.946, -1.596]	[0, 0]	[0, 1]	[0, 1]	[0, 0]	0	996158	0	1081957
2603_2093.las	(2602000.000,2092000.001,715.865)	(2603999.999,2093999.999,1150.355)	[-2493, -228]	[-14.958, -1.368]	[0, 0]	[0, 1]	[0, 1]	[0, 0]	0	1005561	0	1044413
2603_2095.las	(2602000.004,2094000.002,708.772)	(2603999.999,2095999.999,870.320)	[-2492, -175]	[-14.952, -1.05]	[0, 0]	[0, 1]	[0, 1]	[0, 0]	0	918900	0	1089647
2603_2097.las	(2602000.010,2096000.008,708.460)	(2603999.997,2097999.999,1006.642)	[-2492, -89]	[-14.952, -0.534]	[0, 0]	[0, 1]	[0, 1]	[0, 0]	0	650522	0	1006085
2603_2099.las	(2602000.000,2098000.000,644.392)	(2603999.999,2099999.999,980.464)	[-2495, -45]	[-14.97, -0.27]	[0, 0]	[0, 1]	[0, 1]	[0, 0]	0	753788	0	1121875
2603_2101.las	(2602000.001,2100000.000,710.002)	(2603999.999,2101999.998,1130.447)	[-2511, -28]	[-15.066, -0.168]	[0, 0]	[0, 1]	[0, 1]	[0, 0]	0	899671	0	1183903
2603_2103.las	(2602000.000,2102000.000,726.829)	(2603999.999,2103999.999,829.710)	[-2513, 20]	[-15.078, 0.12]	[0, 0]	[0, 1]	[0, 1]	[0, 0]	0	900273	0	1151272
2603_2105.las	(2602000.005,2104000.000,716.193)	(2603999.999,2105999.999,1016.898)	[-2505, 81]	[-15.03, 0.486]	[0, 0]	[0, 1]	[0, 1]	[0, 0]	0	907051	0	1147380
2603_2107.las	(2602000.001,2106000.002,728.936)	(2603999.997,2107999.999,998.184)	[-2508, 145]	[-15.048, 0.87]	[0, 0]	[0, 1]	[0, 1]	[0, 0]	0	898111	0	1167689
2603_2109.las	(2602000.000,2108000.002,757.610)	(2603999.999,2109999.999,828.302)	[-2522, 202]	[-15.132, 1.212]	[0, 0]	[0, 1]	[0, 1]	[0, 0]	0	865218	0	1105086
2603_2111.las	(2602000.003,2110000.000,734.116)	(2603999.997,2111999.999,1018.961)	[-2526, 242]	[-15.156, 1.452]	[0, 0]	[0, 1]	[0, 1]	[0, 0]	0	894779	0	1129739
2603_2113.las	(2602000.003,2112000.000,732.167)	(2603999.999,2113999.999,833.522)	[-2523, 296]	[-15.138, 1.776]	[0, 0]	[0, 1]	[0, 1]	[0, 0]	0	904491	0	1111650
2603_2115.las	(2602000.001,2114000.000,732.318)	(2603999.999,2115999.999,1119.529)	[-2525, 364]	[-15.15, 2.184]	[0, 0]	[0, 1]	[0, 1]	[0, 0]	0	934529	0	1129871
2603_2117.las	(2602000.000,2116000.000,705.943)	(2603999.998,2117999.998,850.677)	[-2531, 365]	[-15.186, 2.19]	[0, 0]	[0, 1]	[0, 1]	[0, 0]	0	771731	0	839032
2603_2119.las	(2602000.014,2118000.001,734.605)	(2603999.999,2119999.999,1049.860)	[-2509, 463]	[-15.054, 2.778]	[0, 0]	[0, 1]	[0, 1]	[0, 0]	0	694000	0	770441
2603_2121.las	(2602000.000,2120000.000,734.775)	(2603999.999,2121999.999,1125.605)	[-2509, 511]	[-15.054, 3.066]	[0, 0]	[0, 1]	[0, 1]	[0, 0]	0	898507	0	1167002
2603_2123.las	(2602000.000,2122000.000,249.242)	(2603999.999,2123999.999,849.555)	[-2507, 554]	[-15.042, 3.324]	[0, 0]	[0, 1]	[0, 1]	[0, 0]	0	896769	0	1252173
2603_2125.las	(2602000.000,2124000.000,717.535)	(2603999.998,2125999.999,1110.556)	[-2503, 616]	[-15.018, 3.696]	[0, 0]	[0, 1]	[0, 1]	[0, 0]	0	809691	0	1102692
2603_2127.las	(2602000.001,2126000.001,629.779)	(2603999.999,2127999.999,894.017)	[-2509, 676]	[-15.054, 4.056]	[0, 0]	[0, 1]	[0, 1]	[0, 0]	0	807321	0	1141548
2605_1999.las	(2604000.000,1998000.000,778.607)	(2605999.999,1999999.999,897.774)	[-2526, 845]	[-15.156, 5.07]	[0, 0]	[0, 1]	[0, 1]	[0, 0]	0	995371	0	1064573
2605_2001.las	(2604000.004,2000000.000,749.775)	(2605999.999,2001999.999,1071.625)	[-2525, 889]	[-15.15, 5.334]	[0, 0]	[0, 1]	[0, 1]	[0, 0]	0	990420	0	1096406
2605_2003.las	(2604000.000,2002000.000,728.680)	(2605999.999,2003999.999,1038.515)	[-2520, 962]	[-15.12, 5.772]	[0, 0]	[0, 1]	[0, 1]	[0, 0]	0	992391	0	1078323
2605_2005.las	(2604000.000,2004000.001,805.349)	(2605999.998,2005999.999,901.980)	[-2524, 1007]	[-15.144, 6.042]	[0, 0]	[0, 1]	[0, 1]	[0, 0]	0	993573	0	866211
2605_2007.las	(2604000.000,2006000.000,805.700)	(2605999.999,2007999.999,896.087)	[-2526, 1036]	[-15.156, 6.216]	[0, 0]	[0, 1]	[0, 1]	[0, 0]	0	993149	0	838740
2605_2009.las	(2604000.000,2008000.000,817.256)	(2605999.999,2009999.998,897.232)	[-2528, 1100]	[-15.168, 6.6]	[0, 0]	[0, 1]	[0, 1]	[0, 0]	0	998991	0	816648
2605_2011.las	(2604000.000,2010000.000,691.757)	(2605999.998,2011999.999,938.571)	[-2502, 1183]	[-15.012, 7.098]	[0, 0]	[0, 1]	[0, 1]	[0, 0]	0	872783	0	775804
2605_2013.las	(2604000.000,2012000.000,223.015)	(2605999.999,2013999.999,1455.135)	[-2525, 1234]	[-15.15, 7.404]	[0, 0]	[0, 1]	[0, 1]	[0, 0]	0	994469	0	783914
2605_2015.las	(2604000.000,2014000.000,834.595)	(2605999.995,2015999.999,1087.255)	[-2524, 1268]	[-15.144, 7.608]	[0, 0]	[0, 1]	[0, 1]	[0, 0]	0	978641	0	675131
2605_2017.las	(2604000.000,2016000.001,807.941)	(2605999.993,2017999.999,1033.023)	[-2524, 1353]	[-15.144, 8.118]	[0, 0]	[0, 1]	[0, 1]	[0, 0]	0	887775	0	620501
2605_2019.las	(2604000.000,2018000.000,830.156)	(2605999.998,2019999.999,1008.315)	[-2542, 1380]	[-15.252, 8.28]	[0, 0]	[0, 1]	[0, 1]	[0, 0]	0	1002646	0	580424
2605_2021.las	(2604000.001,2020000.000,855.011)	(2605999.999,2021999.999,946.055)	[-2551, 1426]	[-15.306, 8.556]	[0, 0]	[0, 1]	[0, 1]	[0, 0]	0	941062	0	512057
2605_2023.las	(2604000.000,2022000.000,840.871)	(2605999.998,2023999.999,1017.304)	[-2556, 1476]	[-15.336, 8.856]	[0, 0]	[0, 1]	[0, 1]	[0, 0]	0	966118	0	478560
2605_2025.las	(2604000.000,2024000.000,827.026)	(2605999.999,2025999.997,966.379)	[-2538, 1516]	[-15.228, 9.096]	[0, 0]	[0, 1]	[0, 1]	[0, 0]	0	906545	0	460460
2605_2027.las	(2604000.000,2026000.001,809.929)	(2605999.999,2027999.999,922.009)	[-2539, 2447]	[-15.234, 14.682]	[0, 0]	[0, 1]	[0, 1]	[0, 0]	0	799699	0	466949

DPH-1.3 Report on ASPRS LAS File Format (Tiled Data) - Informational - continued

File	(Xmin, Ymin, Zmin)	(Xmax, Ymax, Zmax)	Extended Scan Angle	Scan Angle Rank	Scanner Channel	Scan Direction	Edge of Flight Line	User Data	Counts for Synthetic	Key-points	Withheld	Overlap
2605_2029.las	(2604000.000,2028000.001,797.351)	(2605999.999,2029999.998,900.904)	[-2529, 2470]	[-15.174, 14.82]	[0, 0]	[0, 1]	[0, 1]	[0, 0]	0	905805	0	580808
2605_2031.las	(2604000.000,2030000.000,687.709)	(2605999.999,2031999.999,943.230)	[-2558, 2475]	[-15.348, 14.85]	[0, 0]	[0, 1]	[0, 1]	[0, 0]	0	785922	0	653484
2605_2033.las	(2604000.000,2032000.000,733.939)	(2605999.999,2033999.999,974.056)	[-2571, 2480]	[-15.426, 14.88]	[0, 0]	[0, 1]	[0, 1]	[0, 0]	0	809514	0	731831
2605_2035.las	(2604000.000,2034000.000,625.110)	(2605999.999,2035999.999,1111.215)	[-2525, 2489]	[-15.15, 14.934]	[0, 0]	[0, 1]	[0, 1]	[0, 0]	0	816087	0	764734
2605_2037.las	(2604000.000,2036000.001,622.131)	(2605999.999,2037999.999,1021.474)	[-2541, 2476]	[-15.246, 14.856]	[0, 0]	[0, 1]	[0, 1]	[0, 0]	0	817644	0	732832
2605_2039.las	(2604000.000,2038000.001,762.187)	(2605999.999,2039999.998,1047.294)	[-2529, 2485]	[-15.174, 14.91]	[0, 0]	[0, 1]	[0, 1]	[0, 0]	0	928461	0	784052
2605_2041.las	(2604000.000,2040000.001,767.636)	(2605999.999,2041999.999,1077.189)	[-2507, 2471]	[-15.042, 14.826]	[0, 0]	[0, 1]	[0, 1]	[0, 0]	0	811827	0	675952
2605_2043.las	(2604000.000,2042000.001,755.231)	(2605999.999,2043999.999,910.303)	[-2524, 2485]	[-15.144, 14.91]	[0, 0]	[0, 1]	[0, 1]	[0, 0]	0	938248	0	638647
2605_2045.las	(2604000.000,2044000.000,208.536)	(2605999.999,2045999.999,1463.173)	[-2524, 2472]	[-15.144, 14.832]	[0, 0]	[0, 1]	[0, 1]	[0, 0]	0	873661	0	522960
2605_2047.las	(2604000.001,2046000.000,577.161)	(2605999.999,2047999.999,935.631)	[-2500, 2488]	[-15, 14.928]	[0, 0]	[0, 1]	[0, 1]	[0, 0]	0	866892	0	550585
2605_2049.las	(2604000.002,2048000.000,639.119)	(2605999.999,2049999.999,972.288)	[-1389, 2512]	[-8.334, 15.072]	[0, 0]	[0, 1]	[0, 1]	[0, 0]	0	810495	0	586210
2605_2051.las	(2604000.002,2050000.000,774.470)	(2605999.999,2051999.997,927.515)	[-1338, 2483]	[-8.028, 14.898]	[0, 0]	[0, 1]	[0, 1]	[0, 0]	0	816610	0	669860
2605_2053.las	(2604000.000,2052000.000,633.289)	(2605999.999,2053999.999,935.356)	[-1272, 2489]	[-7.632, 14.934]	[0, 0]	[0, 1]	[0, 1]	[0, 0]	0	889400	0	753702
2605_2055.las	(2604000.001,2054000.000,283.533)	(2605999.999,2055999.999,1460.427)	[-1264, 2488]	[-7.584, 14.928]	[0, 0]	[0, 1]	[0, 1]	[0, 0]	0	815235	0	810116
2605_2057.las	(2604000.000,2056000.000,805.051)	(2605999.999,2057999.999,934.529)	[-1238, 2488]	[-7.428, 14.928]	[0, 0]	[0, 1]	[0, 1]	[0, 0]	0	837275	0	742414
2605_2059.las	(2604000.001,2058000.000,715.081)	(2605999.999,2059999.999,959.529)	[-1184, 2470]	[-7.104, 14.82]	[0, 0]	[0, 1]	[0, 1]	[0, 0]	0	826636	0	827707
2605_2061.las	(2604000.000,2060000.000,659.290)	(2605999.999,2061999.999,882.672)	[-1107, 2457]	[-6.642, 14.742]	[0, 0]	[0, 1]	[0, 1]	[0, 0]	0	861707	0	870616
2605_2063.las	(2604000.002,2062000.000,724.808)	(2605999.999,2063999.999,1057.373)	[-1027, 2454]	[-6.162, 14.724]	[0, 0]	[0, 1]	[0, 1]	[0, 0]	0	881771	0	985461
2605_2065.las	(2604000.002,2064000.000,724.615)	(2605999.999,2065999.999,977.390)	[-934, 2471]	[-5.604, 14.826]	[0, 0]	[0, 1]	[0, 1]	[0, 0]	0	799374	0	1024776
2605_2067.las	(2604000.000,2066000.002,689.152)	(2605999.998,2067999.999,1104.519)	[-904, 2455]	[-5.424, 14.73]	[0, 0]	[0, 1]	[0, 1]	[0, 0]	0	834742	0	1071043
2605_2069.las	(2604000.003,2068000.000,715.130)	(2605999.999,2069999.999,1104.240)	[-860, 2451]	[-5.16, 14.706]	[0, 0]	[0, 1]	[0, 1]	[0, 0]	0	807745	0	1054058
2605_2071.las	(2604000.000,2070000.000,716.672)	(2605999.998,2071999.999,947.236)	[-856, 2455]	[-5.136, 14.73]	[0, 0]	[0, 1]	[0, 1]	[0, 0]	0	864662	0	1118324
2605_2073.las	(2604000.001,2072000.000,728.099)	(2605999.996,2073999.999,1031.878)	[-811, 2455]	[-4.866, 14.73]	[0, 0]	[0, 1]	[0, 1]	[0, 0]	0	864616	0	1123510
2605_2075.las	(2604000.000,2074000.000,733.033)	(2605999.999,2075999.999,1009.558)	[-736, 2454]	[-4.416, 14.724]	[0, 0]	[0, 1]	[0, 1]	[0, 0]	0	846664	0	999278
2605_2077.las	(2604000.000,2076000.000,688.289)	(2605999.999,2077999.999,1110.195)	[-664, 2453]	[-3.984, 14.718]	[0, 0]	[0, 1]	[0, 1]	[0, 0]	0	897683	0	1108767
2605_2079.las	(2604000.000,2078000.000,713.476)	(2605999.999,2079999.999,979.132)	[-608, 2438]	[-3.648, 14.628]	[0, 0]	[0, 1]	[0, 1]	[0, 0]	0	805786	0	974388
2605_2081.las	(2604000.000,2080000.000,736.455)	(2605999.999,2081999.998,1128.239)	[-548, 2439]	[-3.288, 14.634]	[0, 0]	[0, 1]	[0, 1]	[0, 0]	0	806158	0	995405
2605_2083.las	(2604000.001,2082000.000,706.508)	(2605999.999,2083999.999,1109.191)	[-498, 2455]	[-2.988, 14.73]	[0, 0]	[0, 1]	[0, 1]	[0, 0]	0	845202	0	1022080
2605_2085.las	(2604000.000,2084000.000,734.651)	(2605999.999,2085999.999,912.262)	[-459, 2450]	[-2.754, 14.7]	[0, 0]	[0, 1]	[0, 1]	[0, 0]	0	890481	0	1162764
2605_2087.las	(2604000.000,2086000.000,704.953)	(2605999.999,2087999.999,1021.389)	[-442, 2438]	[-2.652, 14.628]	[0, 0]	[0, 1]	[0, 1]	[0, 0]	0	773699	0	981717
2605_2089.las	(2604000.000,2088000.000,705.051)	(2605999.994,2089999.999,807.702)	[-396, 2439]	[-2.376, 14.634]	[0, 0]	[0, 1]	[0, 1]	[0, 0]	0	674650	0	871030
2605_2091.las	(2604000.001,2090000.000,656.154)	(2605999.994,2091999.999,807.197)	[-324, 2438]	[-1.944, 14.628]	[0, 0]	[0, 1]	[0, 1]	[0, 0]	0	734609	0	904440
2605_2093.las	(2604000.000,2092000.000,674.421)	(2605999.998,2093999.999,1139.394)	[-278, 2438]	[-1.668, 14.628]	[0, 0]	[0, 1]	[0, 1]	[0, 0]	0	986722	0	1057960
2605_2095.las	(2604000.001,2094000.001,112.057)	(2605999.999,2095999.996,804.362)	[-229, 2438]	[-1.374, 14.628]	[0, 0]	[0, 1]	[0, 1]	[0, 0]	0	847093	0	843660
2605_2097.las	(2604000.001,2096000.002,706.593)	(2605999.997,2097999.999,929.339)	[-174, 2463]	[-1.044, 14.778]	[0, 0]	[0, 1]	[0, 1]	[0, 0]	0	766368	0	807129
2605_2099.las	(2604000.000,2098000.000,693.548)	(2605999.998,2099999.999,817.180)	[-87, 2439]	[-0.522, 14.634]	[0, 0]	[0, 1]	[0, 1]	[0, 0]	0	710151	0	901203
2605_2101.las	(2604000.000,2100000.000,530.101)	(2605999.999,2101999.999,1010.539)	[-45, 2455]	[-0.27, 14.73]	[0, 0]	[0, 1]	[0, 1]	[0, 0]	0	901171	0	1117819
2605_2103.las	(2604000.002,2102000.000,705.704)	(2605999.999,2103999.999,971.304)	[-27, 2456]	[-0.162, 14.736]	[0, 0]	[0, 1]	[0, 1]	[0, 0]	0	881893	0	1035830
2605_2105.las	(2604000.000,2104000.000,722.351)	(2605999.999,2105999.999,1002.934)	[20, 2453]	[0.12, 14.718]	[0, 0]	[0, 1]	[0, 1]	[0, 0]	0	893189	0	961500
2605_2107.las	(2604000.000,2106000.001,725.222)	(2605999.998,2107999.999,945.303)	[82, 2442]	[0.492, 14.652]	[0, 0]	[0, 1]	[0, 1]	[0, 0]	0	890293	0	941713
2605_2109.las	(2604000.002,2108000.000,640.927)	(2605999.998,2109999.999,1090.303)	[146, 2454]	[0.876, 14.724]	[0, 0]	[0, 1]	[0, 1]	[0, 0]	0	941486	0	1029092
2605_2111.las	(2604000.000,2110000.001,731.931)	(2605999.999,2111999.999,1253.091)	[202, 2464]	[1.212, 14.784]	[0, 0]	[0, 1]	[0, 1]	[0, 0]	0	912660	0	1011231
2605_2113.las	(2604000.000,2112000.000,732.328)	(2605999.999,2113999.999,1048.846)	[242, 2471]	[1.452, 14.826]	[0, 0]	[0, 1]	[0, 1]	[0, 0]	0	893699	0	1092847
2605_2115.las	(2604000.001,2114000.000,733.712)	(2605999.998,2115999.999,1015.228)	[257, 2470]	[1.542, 14.82]	[0, 0]	[0, 1]	[0, 1]	[0, 0]	0	883201	0	985853
2605_2117.las	(2604000.004,2116000.000,736.560)	(2605999.999,2117999.999,1144.745)	[240, 2465]	[1.44, 14.79]	[0, 0]	[0, 1]	[0, 1]	[0, 0]	0	897119	0	1032957
2605_2119.las	(2604000.000,2118000.000,394.307)	(2605999.993,2119999.999,871.760)	[169, 2476]	[1.014, 14.856]	[0, 0]	[0, 1]	[0, 1]	[0, 0]	0	759983	0	934855
2605_2121.las	(2604000.000,2120000.001,737.108)	(2605999.999,2121999.999,989.263)	[103, 2454]	[0.618, 14.724]	[0, 0]	[0, 1]	[0, 1]	[0, 0]	0	782341	0	1042415
2605_2123.las	(2604000.000,2122000.000,738.237)	(2605999.999,2123999.999,1046.606)	[37, 2441]	[0.222, 14.646]	[0, 0]	[0, 1]	[0, 1]	[0, 0]	0	850563	0	1100868
2605_2125.las	(2604000.000,2124000.002,738.519)	(2605999.999,2125999.999,1137.714)	[-27, 2439]	[-0.162, 14.634]	[0, 0]	[0, 1]	[0, 1]	[0, 0]	0	869181	0	1045791

DPH-1.3 Report on ASPRS LAS File Format (Tiled Data) - Informational - continued

File	(Xmin, Ymin, Zmin)	(Xmax, Ymax, Zmax)	Extended Scan Angle	Scan Angle Rank	Scanner Channel	Scan Direction	Edge of Flight Line	User Data	Counts for Synthetic	Key-points	Withheld	Overlap
2605_2127.las	(2604000.000,2126000.000,699.119)	(2605999.998,2127999.999,1056.894)	[-67, 2456]	[-0.402, 14.736]	[0, 0]	[0, 1]	[0, 1]	[0, 0]	0	841496	0	1052104
2607_1999.las	(2606000.000,1998000.000,791.363)	(2607999.999,1999999.999,1117.350)	[-266, 2483]	[-1.596, 14.898]	[0, 0]	[0, 1]	[0, 1]	[0, 0]	0	987643	0	1005146
2607_2001.las	(2606000.000,2000000.002,600.356)	(2607999.999,2001999.999,891.996)	[-331, 2471]	[-1.986, 14.826]	[0, 0]	[0, 1]	[0, 1]	[0, 0]	0	991918	0	1038448
2607_2003.las	(2606000.001,2002000.000,691.176)	(2607999.997,2003999.999,954.135)	[-398, 2489]	[-2.388, 14.934]	[0, 0]	[0, 1]	[0, 1]	[0, 0]	0	996924	0	1003481
2607_2005.las	(2606000.002,2004000.000,808.620)	(2607999.999,2005999.998,989.795)	[-460, 2487]	[-2.76, 14.922]	[0, 0]	[0, 1]	[0, 1]	[0, 0]	0	961775	0	1050515
2607_2007.las	(2606000.000,2006000.000,637.128)	(2607999.998,2007999.999,959.306)	[-518, 2489]	[-3.108, 14.934]	[0, 0]	[0, 1]	[0, 1]	[0, 0]	0	962580	0	1033408
2607_2009.las	(2606000.000,2008000.000,721.895)	(2607999.998,2009999.999,911.186)	[-556, 2504]	[-3.336, 15.024]	[0, 0]	[0, 1]	[0, 1]	[0, 0]	0	985397	0	1033621
2607_2011.las	(2606000.000,2010000.000,686.842)	(2607999.998,2011999.999,984.184)	[-595, 2500]	[-3.57, 15]	[0, 0]	[0, 1]	[0, 1]	[0, 0]	0	839267	0	1021686
2607_2013.las	(2606000.000,2012000.000,777.840)	(2607999.998,2013999.999,1052.701)	[-625, 2472]	[-3.75, 14.832]	[0, 0]	[0, 1]	[0, 1]	[0, 0]	0	949544	0	1065048
2607_2015.las	(2606000.001,2014000.000,825.996)	(2607999.999,2015999.998,1018.748)	[-696, 2491]	[-4.176, 14.946]	[0, 0]	[0, 1]	[0, 1]	[0, 0]	0	938859	0	1036451
2607_2017.las	(2606000.001,2016000.000,785.327)	(2607999.999,2017999.999,965.523)	[-778, 2489]	[-4.668, 14.934]	[0, 0]	[0, 1]	[0, 1]	[0, 0]	0	975021	0	981537
2607_2019.las	(2606000.001,2018000.000,797.915)	(2607999.995,2019999.999,924.476)	[-843, 2492]	[-5.058, 14.952]	[0, 0]	[0, 1]	[0, 1]	[0, 0]	0	991414	0	1005180
2607_2021.las	(2606000.000,2020000.000,821.258)	(2607999.999,2021999.999,987.629)	[-879, 2489]	[-5.274, 14.934]	[0, 0]	[0, 1]	[0, 1]	[0, 0]	0	977213	0	1077544
2607_2023.las	(2606000.000,2022000.000,832.111)	(2607999.997,2023999.999,1024.355)	[-894, 2472]	[-5.364, 14.832]	[0, 0]	[0, 1]	[0, 1]	[0, 0]	0	905129	0	1031493
2607_2025.las	(2606000.001,2024000.001,811.104)	(2607999.999,2025999.997,1093.603)	[-907, 2471]	[-5.442, 14.826]	[0, 0]	[0, 1]	[0, 1]	[0, 0]	0	947822	0	1001545
2607_2027.las	(2606000.000,2026000.000,585.688)	(2607999.999,2027999.999,947.111)	[-976, 2482]	[-5.856, 14.892]	[0, 0]	[0, 1]	[0, 1]	[0, 0]	0	806342	0	970042
2607_2029.las	(2606000.000,2028000.000,800.136)	(2607999.998,2029999.999,1108.118)	[-1059, 2472]	[-6.354, 14.832]	[0, 0]	[0, 1]	[0, 1]	[0, 0]	0	843987	0	955241
2607_2031.las	(2606000.000,2030000.000,831.941)	(2607999.999,2031999.999,948.459)	[-1134, 2487]	[-6.804, 14.922]	[0, 0]	[0, 1]	[0, 1]	[0, 0]	0	789146	0	855951
2607_2033.las	(2606000.000,2032000.000,791.652)	(2607999.999,2033999.999,956.055)	[-1201, 2472]	[-7.206, 14.832]	[0, 0]	[0, 1]	[0, 1]	[0, 0]	0	830725	0	822901
2607_2035.las	(2606000.001,2034000.000,743.358)	(2607999.999,2035999.999,1112.675)	[-1252, 2481]	[-7.512, 14.886]	[0, 0]	[0, 1]	[0, 1]	[0, 0]	0	835453	0	795750
2607_2037.las	(2606000.000,2036000.000,761.442)	(2607999.999,2037999.999,993.899)	[-1295, 2489]	[-7.77, 14.934]	[0, 0]	[0, 1]	[0, 1]	[0, 0]	0	814638	0	714473
2607_2039.las	(2606000.000,2038000.000,790.569)	(2607999.998,2039999.998,989.010)	[-1336, 2488]	[-8.016, 14.928]	[0, 0]	[0, 1]	[0, 1]	[0, 0]	0	850641	0	692409
2607_2041.las	(2606000.000,2040000.000,289.911)	(2607999.998,2041999.998,995.805)	[-1374, 2471]	[-8.244, 14.826]	[0, 0]	[0, 1]	[0, 1]	[0, 0]	0	872046	0	644013
2607_2043.las	(2606000.000,2042000.000,775.281)	(2607999.999,2043999.999,919.250)	[-1395, 2470]	[-8.37, 14.82]	[0, 0]	[0, 1]	[0, 1]	[0, 0]	0	924549	0	653421
2607_2045.las	(2606000.000,2044000.000,760.619)	(2607999.996,2045999.997,926.120)	[-1433, 2476]	[-8.598, 14.856]	[0, 0]	[0, 1]	[0, 1]	[0, 0]	0	949884	0	629273
2607_2047.las	(2606000.000,2046000.000,750.930)	(2607999.999,2047999.999,1051.655)	[-2520, 2488]	[-15.12, 14.928]	[0, 0]	[0, 1]	[0, 1]	[0, 0]	0	919933	0	623788
2607_2049.las	(2606000.000,2048000.000,801.202)	(2607999.999,2049999.999,1083.695)	[-2542, 2505]	[-15.252, 15.03]	[0, 0]	[0, 1]	[0, 1]	[0, 0]	0	799787	0	718138
2607_2051.las	(2606000.000,2050000.000,320.347)	(2607999.999,2051999.999,955.336)	[-2544, 2474]	[-15.264, 14.844]	[0, 0]	[0, 1]	[0, 1]	[0, 0]	0	820075	0	742083
2607_2053.las	(2606000.000,2052000.000,406.889)	(2607999.999,2053999.999,965.369)	[-2537, 2492]	[-15.222, 14.952]	[0, 0]	[0, 1]	[0, 1]	[0, 0]	0	827301	0	819744
2607_2055.las	(2606000.000,2054000.000,517.043)	(2607999.999,2055999.999,945.877)	[-2524, 2491]	[-15.144, 14.946]	[0, 0]	[0, 1]	[0, 1]	[0, 0]	0	848601	0	904986
2607_2057.las	(2606000.000,2056000.000,663.257)	(2607999.999,2057999.999,943.906)	[-2523, 2506]	[-15.138, 15.036]	[0, 0]	[0, 1]	[0, 1]	[0, 0]	0	824961	0	814779
2607_2059.las	(2606000.000,2058000.001,445.117)	(2607999.999,2059999.999,968.522)	[-2529, 2487]	[-15.174, 14.922]	[0, 0]	[0, 1]	[0, 1]	[0, 0]	0	815556	0	832169
2607_2061.las	(2606000.000,2060000.001,716.275)	(2607999.999,2061999.999,912.154)	[-2521, 2460]	[-15.126, 14.76]	[0, 0]	[0, 1]	[0, 1]	[0, 0]	0	825370	0	740281
2607_2063.las	(2606000.000,2062000.001,770.510)	(2607999.999,2063999.998,970.034)	[-2541, 2456]	[-15.246, 14.736]	[0, 0]	[0, 1]	[0, 1]	[0, 0]	0	924920	0	613426
2607_2065.las	(2606000.002,2064000.000,557.007)	(2607999.999,2065999.999,946.990)	[-2538, 1555]	[-15.228, 9.33]	[0, 0]	[0, 1]	[0, 1]	[0, 0]	0	939073	0	583910
2607_2067.las	(2606000.000,2066000.000,729.877)	(2607999.999,2067999.999,871.297)	[-2545, 1493]	[-15.27, 8.958]	[0, 0]	[0, 1]	[0, 1]	[0, 0]	0	828420	0	580176
2607_2069.las	(2606000.000,2068000.000,515.701)	(2607999.999,2069999.999,1068.669)	[-2519, 1437]	[-15.114, 8.622]	[0, 0]	[0, 1]	[0, 1]	[0, 0]	0	828514	0	584269
2607_2071.las	(2606000.000,2070000.000,702.594)	(2607999.999,2071999.999,1035.270)	[-2510, 1389]	[-15.06, 8.334]	[0, 0]	[0, 1]	[0, 1]	[0, 0]	0	849950	0	652379
2607_2073.las	(2606000.000,2072000.000,736.829)	(2607999.998,2073999.998,862.689)	[-2525, 1321]	[-15.15, 7.926]	[0, 0]	[0, 1]	[0, 1]	[0, 0]	0	877049	0	672723
2607_2075.las	(2606000.000,2074000.000,611.121)	(2607999.999,2075999.999,1030.447)	[-2525, 1252]	[-15.15, 7.512]	[0, 0]	[0, 1]	[0, 1]	[0, 0]	0	891412	0	696325
2607_2077.las	(2606000.000,2076000.000,614.831)	(2607999.999,2077999.998,1034.873)	[-2528, 1191]	[-15.168, 7.146]	[0, 0]	[0, 1]	[0, 1]	[0, 0]	0	923296	0	696622
2607_2079.las	(2606000.000,2078000.000,607.847)	(2607999.998,2079999.998,1122.639)	[-2526, 1141]	[-15.156, 6.846]	[0, 0]	[0, 1]	[0, 1]	[0, 0]	0	804317	0	661337
2607_2081.las	(2606000.000,2080000.000,557.230)	(2607999.999,2081999.999,860.175)	[-2524, 1127]	[-15.144, 6.762]	[0, 0]	[0, 1]	[0, 1]	[0, 0]	0	830602	0	744164
2607_2083.las	(2606000.000,2082000.001,741.695)	(2607999.999,2083999.999,1037.022)	[-2504, 1077]	[-15.024, 6.462]	[0, 0]	[0, 1]	[0, 1]	[0, 0]	0	881529	0	843262
2607_2085.las	(2606000.001,2084000.000,725.143)	(2607999.999,2085999.999,850.090)	[-2508, 1016]	[-15.048, 6.096]	[0, 0]	[0, 1]	[0, 1]	[0, 0]	0	959061	0	882632
2607_2087.las	(2606000.000,2086000.002,709.054)	(2607999.999,2087999.999,1018.728)	[-2492, 972]	[-14.952, 5.832]	[0, 0]	[0, 1]	[0, 1]	[0, 0]	0	938855	0	968119
2607_2089.las	(2606000.003,2088000.001,684.972)	(2607999.999,2089999.999,844.578)	[-2509, 917]	[-15.054, 5.502]	[0, 0]	[0, 1]	[0, 1]	[0, 0]	0	604552	0	1064981
2607_2091.las	(2606000.004,2090000.000,705.412)	(2607999.999,2091999.999,840.513)	[-2507, 873]	[-15.042, 5.238]	[0, 0]	[0, 1]	[0, 1]	[0, 0]	0	781263	0	1124748
2607_2093.las	(2606000.000,2092000.000,705.524)	(2607999.999,2093999.999,992.783)	[-2493, 817]	[-14.958, 4.902]	[0, 0]	[0, 1]	[0, 1]	[0, 0]	0	823497	0	693285

DPH-1.3 Report on ASPRS LAS File Format (Tiled Data) - Informational - continued

File	(Xmin, Ymin, Zmin)	(Xmax, Ymax, Zmax)	Extended Scan Angle	Scan Angle Rank	Scanner Channel	Scan Direction	Edge of Flight Line	User Data	Counts for Synthetic	Key-points	Withheld	Overlap
2607_2095.las	(2606000.002,2094000.002,266.853)	(2607999.999,2095999.999,1035.060)	[-2494, 761]	[-14.964, 4.566]	[0, 0]	[0, 1]	[0, 1]	[0, 0]	0	734496	0	907156
2607_2097.las	(2606000.000,2096000.001,96.069)	(2607999.998,2097999.998,1001.008)	[-2537, 709]	[-15.222, 4.254]	[0, 0]	[0, 1]	[0, 1]	[0, 0]	0	851740	0	1268620
2607_2099.las	(2606000.000,2098000.000,200.341)	(2607999.999,2099999.999,1070.277)	[-2493, 663]	[-14.958, 3.978]	[0, 0]	[0, 1]	[0, 1]	[0, 0]	0	836128	0	1186740
2607_2101.las	(2606000.000,2100000.000,713.899)	(2607999.998,2101999.999,1108.498)	[-2507, 594]	[-15.042, 3.564]	[0, 0]	[0, 1]	[0, 1]	[0, 0]	0	886396	0	1066996
2607_2103.las	(2606000.000,2102000.000,735.763)	(2607999.998,2103999.999,800.861)	[-2507, 547]	[-15.042, 3.282]	[0, 0]	[0, 1]	[0, 1]	[0, 0]	0	944322	0	1113444
2607_2105.las	(2606000.004,2104000.000,723.650)	(2607999.999,2105999.999,861.694)	[-2508, 503]	[-15.048, 3.018]	[0, 0]	[0, 1]	[0, 1]	[0, 0]	0	910374	0	1028530
2607_2107.las	(2606000.000,2106000.001,655.773)	(2607999.996,2107999.998,1088.121)	[-2504, 464]	[-15.024, 2.784]	[0, 0]	[0, 1]	[0, 1]	[0, 0]	0	924453	0	1150961
2607_2109.las	(2606000.001,2108000.000,728.834)	(2607999.997,2109999.999,1050.054)	[-2500, 440]	[-15, 2.64]	[0, 0]	[0, 1]	[0, 1]	[0, 0]	0	914535	0	1257141
2607_2111.las	(2606000.001,2110000.000,751.088)	(2607999.998,2111999.999,858.778)	[-2494, 386]	[-14.964, 2.316]	[0, 0]	[0, 1]	[0, 1]	[0, 0]	0	877804	0	1132240
2607_2113.las	(2606000.004,2112000.000,759.759)	(2607999.999,2113999.999,929.857)	[-2492, 325]	[-14.952, 1.95]	[0, 0]	[0, 1]	[0, 1]	[0, 0]	0	905794	0	1126154
2607_2115.las	(2606000.000,2114000.000,771.819)	(2607999.999,2115999.998,1125.703)	[-2512, 282]	[-15.072, 1.692]	[0, 0]	[0, 1]	[0, 1]	[0, 0]	0	997793	0	1106495
2607_2117.las	(2606000.001,2116000.000,740.468)	(2607999.999,2117999.999,886.501)	[-2510, 260]	[-15.06, 1.56]	[0, 0]	[0, 1]	[0, 1]	[0, 0]	0	988757	0	1159784
2607_2119.las	(2606000.000,2118000.000,383.004)	(2607999.999,2119999.998,907.403)	[-2509, 238]	[-15.054, 1.428]	[0, 0]	[0, 1]	[0, 1]	[0, 0]	0	1005027	0	1084696
2607_2121.las	(2606000.000,2120000.001,650.809)	(2607999.997,2121999.997,1038.866)	[-2510, 168]	[-15.06, 1.008]	[0, 0]	[0, 1]	[0, 1]	[0, 0]	0	947622	0	1180638
2607_2123.las	(2606000.000,2122000.000,742.147)	(2607999.999,2123999.999,862.482)	[-2508, 102]	[-15.048, 0.612]	[0, 0]	[0, 1]	[0, 1]	[0, 0]	0	936883	0	1178141
2607_2125.las	(2606000.002,2124000.000,744.805)	(2607999.999,2125999.999,1060.821)	[-2505, 36]	[-15.03, 0.216]	[0, 0]	[0, 1]	[0, 1]	[0, 0]	0	888389	0	1276695
2607_2127.las	(2606000.001,2126000.000,742.085)	(2607999.998,2127999.997,1086.074)	[-2507, -28]	[-15.042, -0.168]	[0, 0]	[0, 1]	[0, 1]	[0, 0]	0	950456	0	1239785
2609_1999.las	(2608000.000,1998000.001,677.098)	(2609999.997,1999999.998,925.877)	[-2541, -211]	[-15.246, -1.266]	[0, 0]	[0, 1]	[0, 1]	[0, 0]	0	996537	0	1047205
2609_2001.las	(2608000.000,2000000.000,664.785)	(2609999.999,2001999.999,903.417)	[-2541, -264]	[-15.246, -1.584]	[0, 0]	[0, 1]	[0, 1]	[0, 0]	0	997432	0	1058399
2609_2003.las	(2608000.000,2002000.001,719.559)	(2609999.999,2003999.999,904.992)	[-2525, -185]	[-15.15, -1.11]	[0, 0]	[0, 1]	[0, 1]	[0, 0]	0	1003058	0	1024468
2609_2005.las	(2608000.001,2004000.000,540.081)	(2609999.999,2005999.998,1035.205)	[-2527, -156]	[-15.162, -0.936]	[0, 0]	[0, 1]	[0, 1]	[0, 0]	0	980749	0	1053959
2609_2007.las	(2608000.000,2006000.000,759.464)	(2609999.999,2007999.999,884.126)	[-2525, -80]	[-15.15, -0.48]	[0, 0]	[0, 1]	[0, 1]	[0, 0]	0	961693	0	1090107
2609_2009.las	(2608000.000,2008000.000,707.610)	(2609999.998,2009999.999,903.509)	[-2522, 0]	[-15.132, 0]	[0, 0]	[0, 1]	[0, 1]	[0, 0]	0	983098	0	1233635
2609_2011.las	(2608000.001,2010000.000,692.768)	(2609999.999,2011999.999,903.794)	[-2520, 18]	[-15.12, 0.108]	[0, 0]	[0, 1]	[0, 1]	[0, 0]	0	870884	0	1140756
2609_2013.las	(2608000.002,2012000.000,738.210)	(2609999.998,2013999.999,912.810)	[-2526, 59]	[-15.156, 0.354]	[0, 0]	[0, 1]	[0, 1]	[0, 0]	0	990029	0	1133886
2609_2015.las	(2608000.001,2014000.001,529.231)	(2609999.999,2015999.999,907.994)	[-2542, 93]	[-15.252, 0.558]	[0, 0]	[0, 1]	[0, 1]	[0, 0]	0	981486	0	1091165
2609_2017.las	(2608000.000,2016000.000,565.140)	(2609999.999,2017999.999,928.226)	[-2543, 143]	[-15.258, 0.858]	[0, 0]	[0, 1]	[0, 1]	[0, 0]	0	930456	0	1160891
2609_2019.las	(2608000.003,2018000.000,404.353)	(2609999.999,2019999.998,921.051)	[-2543, 227]	[-15.258, 1.362]	[0, 0]	[0, 1]	[0, 1]	[0, 0]	0	940394	0	1138002
2609_2021.las	(2608000.000,2020000.000,477.798)	(2609999.999,2021999.999,936.379)	[-2541, 295]	[-15.246, 1.77]	[0, 0]	[0, 1]	[0, 1]	[0, 0]	0	965538	0	1135330
2609_2023.las	(2608000.000,2022000.000,791.360)	(2609999.997,2023999.999,1078.121)	[-2542, 322]	[-15.252, 1.932]	[0, 0]	[0, 1]	[0, 1]	[0, 0]	0	924848	0	1133701
2609_2025.las	(2608000.000,2024000.000,812.072)	(2609999.999,2025999.999,1005.103)	[-2543, 378]	[-15.258, 2.268]	[0, 0]	[0, 1]	[0, 1]	[0, 0]	0	923751	0	915623
2609_2027.las	(2608000.000,2026000.000,760.855)	(2609999.999,2027999.999,1026.136)	[-2538, 396]	[-15.228, 2.376]	[0, 0]	[0, 1]	[0, 1]	[0, 0]	0	908352	0	1138344
2609_2029.las	(2608000.001,2028000.002,798.233)	(2609999.999,2029999.999,1050.418)	[-2526, 437]	[-15.156, 2.622]	[0, 0]	[0, 1]	[0, 1]	[0, 0]	0	809905	0	1116350
2609_2031.las	(2608000.000,2030000.000,811.996)	(2609999.998,2031999.999,953.699)	[-2542, 521]	[-15.252, 3.126]	[0, 0]	[0, 1]	[0, 1]	[0, 0]	0	760732	0	1086305
2609_2033.las	(2608000.000,2032000.000,828.069)	(2609999.999,2033999.999,1026.858)	[-2549, 581]	[-15.294, 3.486]	[0, 0]	[0, 1]	[0, 1]	[0, 0]	0	854457	0	1142571
2609_2035.las	(2608000.000,2034000.000,787.069)	(2609999.998,2035999.999,984.565)	[-2550, 639]	[-15.3, 3.834]	[0, 0]	[0, 1]	[0, 1]	[0, 0]	0	835417	0	1203731
2609_2037.las	(2608000.001,2036000.000,801.321)	(2609999.999,2037999.997,1082.016)	[-2555, 681]	[-15.33, 4.086]	[0, 0]	[0, 1]	[0, 1]	[0, 0]	0	825254	0	1165029
2609_2039.las	(2608000.004,2038000.001,681.442)	(2609999.999,2039999.998,968.850)	[-2554, 724]	[-15.324, 4.344]	[0, 0]	[0, 1]	[0, 1]	[0, 0]	0	836036	0	1108577
2609_2041.las	(2608000.000,2040000.000,806.924)	(2609999.998,2041999.999,928.312)	[-2538, 768]	[-15.228, 4.608]	[0, 0]	[0, 1]	[0, 1]	[0, 0]	0	813474	0	1111112
2609_2043.las	(2608000.002,2042000.001,807.951)	(2609999.999,2043999.998,1098.643)	[-2542, 831]	[-15.252, 4.986]	[0, 0]	[0, 1]	[0, 1]	[0, 0]	0	893652	0	1137485
2609_2045.las	(2608000.001,2044000.000,756.852)	(2609999.999,2045999.999,973.564)	[-2543, 857]	[-15.258, 5.142]	[0, 0]	[0, 1]	[0, 1]	[0, 0]	0	868270	0	1118059
2609_2047.las	(2608000.000,2046000.000,469.307)	(2609999.999,2047999.998,931.678)	[-2558, 939]	[-15.348, 5.634]	[0, 0]	[0, 1]	[0, 1]	[0, 0]	0	902777	0	1118576
2609_2049.las	(2608000.000,2048000.000,403.195)	(2609999.999,2049999.999,1107.465)	[-2556, 1021]	[-15.336, 6.126]	[0, 0]	[0, 1]	[0, 1]	[0, 0]	0	871543	0	977425
2609_2051.las	(2608000.000,2050000.000,287.798)	(2609999.998,2051999.999,976.796)	[-2543, 1064]	[-15.258, 6.384]	[0, 0]	[0, 1]	[0, 1]	[0, 0]	0	813145	0	906400
2609_2053.las	(2608000.000,2052000.000,811.649)	(2609999.999,2053999.997,962.088)	[-2542, 1114]	[-15.252, 6.684]	[0, 0]	[0, 1]	[0, 1]	[0, 0]	0	820053	0	827351
2609_2055.las	(2608000.000,2054000.000,759.073)	(2609999.999,2055999.999,1058.836)	[-2530, 1151]	[-15.18, 6.906]	[0, 0]	[0, 1]	[0, 1]	[0, 0]	0	786596	0	828931
2609_2057.las	(2608000.000,2056000.000,762.535)	(2609999.998,2057999.999,1101.763)	[-2545, 1216]	[-15.27, 7.296]	[0, 0]	[0, 1]	[0, 1]	[0, 0]	0	797800	0	768314
2609_2059.las	(2608000.000,2058000.000,769.195)	(2609999.999,2059999.999,1046.245)	[-2543, 1235]	[-15.258, 7.41]	[0, 0]	[0, 1]	[0, 1]	[0, 0]	0	833586	0	745582
2609_2061.las	(2608000.000,2060000.000,447.053)	(2609999.999,2061999.999,1132.586)	[-2525, 1286]	[-15.15, 7.716]	[0, 0]	[0, 1]	[0, 1]	[0, 0]	0	906791	0	697617

DPH-1.3 Report on ASPRS LAS File Format (Tiled Data) - Informational - continued

File	(Xmin, Ymin, Zmin)	(Xmax, Ymax, Zmax)	Extended Scan Angle	Scan Angle Rank	Scanner Channel	Scan Direction	Edge of Flight Line	User Data	Counts for Synthetic	Key-points	Withheld	Overlap
2609_2063.las	(2608000.000,2062000.000,804.198)	(2609999.999,2063999.999,1013.298)	[-2524, 1373]	[-15.144, 8.238]	[0, 0]	[0, 1]	[0, 1]	[0, 0]	0	882309	0	637894
2609_2065.las	(2608000.000,2064000.000,648.427)	(2609999.999,2065999.997,1010.487)	[-2525, 1417]	[-15.15, 8.502]	[0, 0]	[0, 1]	[0, 1]	[0, 0]	0	892170	0	631697
2609_2067.las	(2608000.001,2066000.001,757.174)	(2609999.998,2067999.999,1100.651)	[-2525, 1435]	[-15.15, 8.61]	[0, 0]	[0, 1]	[0, 1]	[0, 0]	0	832166	0	554935
2609_2069.las	(2608000.001,2068000.000,751.363)	(2609999.998,2069999.998,914.125)	[-2509, 2450]	[-15.054, 14.7]	[0, 0]	[0, 1]	[0, 1]	[0, 0]	0	850684	0	555375
2609_2071.las	(2608000.000,2070000.000,748.847)	(2609999.999,2071999.999,908.771)	[-2506, 2454]	[-15.036, 14.724]	[0, 0]	[0, 1]	[0, 1]	[0, 0]	0	909390	0	620359
2609_2073.las	(2608000.000,2072000.000,750.084)	(2609999.999,2073999.999,914.204)	[-2505, 2473]	[-15.03, 14.838]	[0, 0]	[0, 1]	[0, 1]	[0, 0]	0	896430	0	662234
2609_2075.las	(2608000.000,2074000.001,756.832)	(2609999.999,2075999.999,906.806)	[-2509, 2467]	[-15.054, 14.802]	[0, 0]	[0, 1]	[0, 1]	[0, 0]	0	900132	0	615834
2609_2077.las	(2608000.001,2076000.003,757.226)	(2609999.999,2077999.999,1111.057)	[-2490, 2470]	[-14.94, 14.82]	[0, 0]	[0, 1]	[0, 1]	[0, 0]	0	918682	0	647870
2609_2079.las	(2608000.000,2078000.000,752.653)	(2609999.999,2079999.999,959.657)	[-2508, 2456]	[-15.048, 14.736]	[0, 0]	[0, 1]	[0, 1]	[0, 0]	0	902794	0	632795
2609_2081.las	(2608000.000,2080000.002,628.273)	(2609999.999,2081999.998,979.417)	[-2508, 2473]	[-15.048, 14.838]	[0, 0]	[0, 1]	[0, 1]	[0, 0]	0	910000	0	678588
2609_2083.las	(2608000.000,2082000.001,702.777)	(2609999.999,2083999.999,1073.407)	[-2508, 2455]	[-15.048, 14.73]	[0, 0]	[0, 1]	[0, 1]	[0, 0]	0	874123	0	693074
2609_2085.las	(2608000.000,2084000.000,677.085)	(2609999.999,2085999.998,996.760)	[-2491, 2453]	[-14.946, 14.718]	[0, 0]	[0, 1]	[0, 1]	[0, 0]	0	839037	0	679601
2609_2087.las	(2608000.000,2086000.000,716.613)	(2609999.998,2087999.999,839.178)	[-2491, 2439]	[-14.946, 14.634]	[0, 0]	[0, 1]	[0, 1]	[0, 0]	0	902654	0	650998
2609_2089.las	(2608000.000,2088000.000,736.947)	(2609999.999,2089999.999,867.036)	[-2494, 2438]	[-14.964, 14.628]	[0, 0]	[0, 1]	[0, 1]	[0, 0]	0	857914	0	499762
2609_2091.las	(2608000.000,2090000.002,730.914)	(2609999.999,2091999.999,849.135)	[-1399, 2461]	[-8.394, 14.766]	[0, 0]	[0, 1]	[0, 1]	[0, 0]	0	910133	0	595478
2609_2093.las	(2608000.000,2092000.000,710.566)	(2609999.999,2093999.999,837.702)	[-1341, 2456]	[-8.046, 14.736]	[0, 0]	[0, 1]	[0, 1]	[0, 0]	0	903308	0	591379
2609_2095.las	(2608000.000,2094000.000,656.452)	(2609999.999,2095999.999,1055.939)	[-1313, 2455]	[-7.878, 14.73]	[0, 0]	[0, 1]	[0, 1]	[0, 0]	0	886559	0	617812
2609_2097.las	(2608000.000,2096000.002,713.758)	(2609999.998,2097999.999,899.706)	[-1236, 2422]	[-7.416, 14.532]	[0, 0]	[0, 1]	[0, 1]	[0, 0]	0	884370	0	678942
2609_2099.las	(2608000.000,2098000.000,728.778)	(2609999.999,2099999.999,905.697)	[-1203, 2438]	[-7.218, 14.628]	[0, 0]	[0, 1]	[0, 1]	[0, 0]	0	872554	0	739172
2609_2101.las	(2608000.000,2100000.000,320.114)	(2609999.999,2101999.999,814.080)	[-1163, 2438]	[-6.978, 14.628]	[0, 0]	[0, 1]	[0, 1]	[0, 0]	0	885999	0	723136
2609_2103.las	(2608000.000,2102000.000,723.985)	(2609999.999,2103999.999,905.710)	[-1108, 2438]	[-6.648, 14.628]	[0, 0]	[0, 1]	[0, 1]	[0, 0]	0	968146	0	828445
2609_2105.las	(2608000.001,2104000.000,743.227)	(2609999.999,2105999.999,1120.004)	[-1083, 2440]	[-6.498, 14.64]	[0, 0]	[0, 1]	[0, 1]	[0, 0]	0	981736	0	814281
2609_2107.las	(2608000.000,2106000.000,701.301)	(2609999.999,2107999.999,1105.720)	[-1042, 2440]	[-6.252, 14.64]	[0, 0]	[0, 1]	[0, 1]	[0, 0]	0	991326	0	995585
2609_2109.las	(2608000.000,2108000.001,744.198)	(2609999.999,2109999.999,1000.572)	[-977, 2449]	[-5.862, 14.694]	[0, 0]	[0, 1]	[0, 1]	[0, 0]	0	938313	0	1056803
2609_2111.las	(2608000.001,2110000.000,746.442)	(2609999.999,2111999.999,834.047)	[-928, 2439]	[-5.568, 14.634]	[0, 0]	[0, 1]	[0, 1]	[0, 0]	0	951694	0	1079229
2609_2113.las	(2608000.000,2112000.000,750.317)	(2609999.998,2113999.999,959.499)	[-879, 2442]	[-5.274, 14.652]	[0, 0]	[0, 1]	[0, 1]	[0, 0]	0	984860	0	1030323
2609_2115.las	(2608000.000,2114000.000,447.433)	(2609999.999,2115999.999,827.810)	[-806, 2449]	[-4.836, 14.694]	[0, 0]	[0, 1]	[0, 1]	[0, 0]	0	988154	0	1000263
2609_2117.las	(2608000.001,2116000.000,268.940)	(2609999.999,2117999.999,848.194)	[-695, 2443]	[-4.117, 14.658]	[0, 0]	[0, 1]	[0, 1]	[0, 0]	0	928314	0	1089314
2609_2119.las	(2608000.006,2118000.000,578.470)	(2609999.999,2119999.999,1001.829)	[-702, 2457]	[-4.212, 14.742]	[0, 0]	[0, 1]	[0, 1]	[0, 0]	0	887045	0	1096225
2609_2121.las	(2608000.001,2120000.000,772.062)	(2609999.999,2121999.999,1071.087)	[-674, 2457]	[-4.044, 14.742]	[0, 0]	[0, 1]	[0, 1]	[0, 0]	0	952419	0	1033046
2609_2123.las	(2608000.000,2122000.000,772.708)	(2609999.999,2123999.999,1388.504)	[-608, 2455]	[-3.648, 14.73]	[0, 0]	[0, 1]	[0, 1]	[0, 0]	0	857948	0	1046401
2609_2125.las	(2608000.001,2124000.000,749.670)	(2609999.997,2125999.998,984.293)	[-543, 2449]	[-3.258, 14.694]	[0, 0]	[0, 1]	[0, 1]	[0, 0]	0	961012	0	1049770
2609_2127.las	(2608000.001,2126000.001,748.132)	(2609999.999,2127999.999,1113.807)	[-486, 2451]	[-2.916, 14.706]	[0, 0]	[0, 1]	[0, 1]	[0, 0]	0	960298	0	1018920
2611_1999.las	(2610000.001,1998000.000,264.005)	(2611999.998,1999999.999,1102.947)	[-390, 2488]	[-2.34, 14.928]	[0, 0]	[0, 1]	[0, 1]	[0, 0]	0	1002609	0	1034459
2611_2001.las	(2610000.000,2000000.002,806.471)	(2611999.999,2001999.999,980.700)	[-331, 2485]	[-1.986, 14.91]	[0, 0]	[0, 1]	[0, 1]	[0, 0]	0	992083	0	1028586
2611_2003.las	(2610000.000,2002000.000,385.491)	(2611999.997,2003999.999,1037.304)	[-263, 2461]	[-1.578, 14.766]	[0, 0]	[0, 1]	[0, 1]	[0, 0]	0	996693	0	1005920
2611_2005.las	(2610000.001,2004000.000,788.519)	(2611999.998,2005999.999,1097.977)	[-184, 2468]	[-1.104, 14.808]	[0, 0]	[0, 1]	[0, 1]	[0, 0]	0	897301	0	1009719
2611_2007.las	(2610000.000,2006000.000,637.863)	(2611999.998,2007999.999,972.075)	[-155, 2457]	[-0.93, 14.742]	[0, 0]	[0, 1]	[0, 1]	[0, 0]	0	961901	0	1031620
2611_2009.las	(2610000.001,2008000.000,705.976)	(2611999.998,2009999.999,965.162)	[-80, 2443]	[-0.48, 14.658]	[0, 0]	[0, 1]	[0, 1]	[0, 0]	0	965856	0	1226276
2611_2011.las	(2610000.000,2010000.002,655.520)	(2611999.997,2011999.999,861.442)	[1, 2436]	[0.006, 14.616]	[0, 0]	[0, 1]	[0, 1]	[0, 0]	0	832232	0	1095755
2611_2013.las	(2610000.000,2012000.000,679.024)	(2611999.999,2013999.999,995.605)	[19, 2455]	[0.114, 14.73]	[0, 0]	[0, 1]	[0, 1]	[0, 0]	0	836233	0	1008060
2611_2015.las	(2610000.003,2014000.001,697.043)	(2611999.996,2015999.999,867.954)	[60, 2456]	[0.36, 14.736]	[0, 0]	[0, 1]	[0, 1]	[0, 0]	0	979372	0	1135688
2611_2017.las	(2610000.001,2016000.000,675.504)	(2611999.997,2017999.999,859.299)	[94, 2454]	[0.564, 14.724]	[0, 0]	[0, 1]	[0, 1]	[0, 0]	0	967885	0	1070038
2611_2019.las	(2610000.000,2018000.001,724.516)	(2611999.999,2019999.999,871.770)	[144, 2472]	[0.864, 14.832]	[0, 0]	[0, 1]	[0, 1]	[0, 0]	0	964749	0	1200988
2611_2021.las	(2610000.000,2020000.000,760.028)	(2611999.999,2021999.999,885.690)	[228, 2466]	[1.368, 14.796]	[0, 0]	[0, 1]	[0, 1]	[0, 0]	0	907894	0	1138723
2611_2023.las	(2610000.002,2022000.000,772.321)	(2611999.999,2023999.999,894.145)	[246, 2470]	[1.476, 14.82]	[0, 0]	[0, 1]	[0, 1]	[0, 0]	0	910992	0	1055130
2611_2025.las	(2610000.000,2024000.001,248.297)	(2611999.998,2025999.998,926.347)	[208, 2471]	[1.248, 14.826]	[0, 0]	[0, 1]	[0, 1]	[0, 0]	0	900819	0	1071082
2611_2027.las	(2610000.002,2026000.000,788.493)	(2611999.999,2027999.999,903.459)	[161, 2457]	[0.966, 14.742]	[0, 0]	[0, 1]	[0, 1]	[0, 0]	0	843101	0	1043443
2611_2029.las	(2610000.000,2028000.000,797.013)	(2611999.996,2029999.999,1110.122)	[124, 2474]	[0.744, 14.844]	[0, 0]	[0, 1]	[0, 1]	[0, 0]	0	884299	0	1084734

DPH-1.3 Report on ASPRS LAS File Format (Tiled Data) - Informational - continued

File	(Xmin, Ymin, Zmin)	(Xmax, Ymax, Zmax)	Extended Scan Angle	Scan Angle Rank	Scanner Channel	Scan Direction	Edge of Flight Line	User Data	Counts for Synthetic	Key-points	Withheld	Overlap
2611_2031.las	(2610000.000,2030000.000,832.131)	(2611999.996,2031999.999,947.908)	[65, 2489]	[0.39, 14.934]	[0, 0]	[0, 1]	[0, 1]	[0, 0]	0	839690	0	1016834
2611_2033.las	(2610000.002,2032000.000,761.078)	(2611999.994,2033999.999,1078.974)	[12, 2511]	[0.072, 15.066]	[0, 0]	[0, 1]	[0, 1]	[0, 0]	0	911417	0	977145
2611_2035.las	(2610000.001,2034000.000,821.150)	(2611999.997,2035999.999,1008.784)	[-35, 2513]	[-0.21, 15.078]	[0, 0]	[0, 1]	[0, 1]	[0, 0]	0	834530	0	1094925
2611_2037.las	(2610000.002,2036000.001,597.801)	(2611999.998,2037999.997,961.665)	[-108, 2493]	[-0.648, 14.958]	[0, 0]	[0, 1]	[0, 1]	[0, 0]	0	863066	0	1098460
2611_2039.las	(2610000.000,2038000.001,768.151)	(2611999.997,2039999.999,964.332)	[-200, 2502]	[-1.2, 15.012]	[0, 0]	[0, 1]	[0, 1]	[0, 0]	0	885573	0	1159855
2611_2041.las	(2610000.000,2040000.001,700.504)	(2611999.999,2041999.999,967.908)	[-286, 2504]	[-1.716, 15.024]	[0, 0]	[0, 1]	[0, 1]	[0, 0]	0	820795	0	1085653
2611_2043.las	(2610000.000,2042000.000,727.357)	(2611999.999,2043999.999,971.491)	[-310, 2522]	[-1.86, 15.132]	[0, 0]	[0, 1]	[0, 1]	[0, 0]	0	809840	0	1045054
2611_2045.las	(2610000.002,2044000.001,818.817)	(2611999.998,2045999.999,969.011)	[-320, 2523]	[-1.92, 15.138]	[0, 0]	[0, 1]	[0, 1]	[0, 0]	0	813228	0	1120992
2611_2047.las	(2610000.000,2046000.000,812.702)	(2611999.998,2047999.999,1110.349)	[-364, 2488]	[-2.184, 14.928]	[0, 0]	[0, 1]	[0, 1]	[0, 0]	0	814389	0	1132323
2611_2049.las	(2610000.000,2048000.000,366.387)	(2611999.999,2049999.999,1072.901)	[-422, 2485]	[-2.532, 14.91]	[0, 0]	[0, 1]	[0, 1]	[0, 0]	0	897381	0	1123104
2611_2051.las	(2610000.000,2050000.000,747.200)	(2611999.998,2051999.999,1078.249)	[-492, 2501]	[-2.952, 15.006]	[0, 0]	[0, 1]	[0, 1]	[0, 0]	0	823953	0	1148814
2611_2053.las	(2610000.000,2052000.000,842.420)	(2611999.999,2053999.998,1039.827)	[-550, 2520]	[-3.3, 15.12]	[0, 0]	[0, 1]	[0, 1]	[0, 0]	0	802089	0	1025906
2611_2055.las	(2610000.002,2054000.000,812.489)	(2611999.999,2055999.999,1149.962)	[-602, 2488]	[-3.612, 14.928]	[0, 0]	[0, 1]	[0, 1]	[0, 0]	0	770127	0	978917
2611_2057.las	(2610000.000,2056000.000,684.644)	(2611999.999,2057999.999,1059.621)	[-639, 2487]	[-3.834, 14.922]	[0, 0]	[0, 1]	[0, 1]	[0, 0]	0	767899	0	1075448
2611_2059.las	(2610000.000,2058000.002,660.924)	(2611999.999,2059999.999,1012.308)	[-680, 2497]	[-4.08, 14.982]	[0, 0]	[0, 1]	[0, 1]	[0, 0]	0	818563	0	1112776
2611_2061.las	(2610000.000,2060000.000,703.424)	(2611999.999,2061999.998,935.503)	[-738, 2472]	[-4.428, 14.832]	[0, 0]	[0, 1]	[0, 1]	[0, 0]	0	888960	0	1134735
2611_2063.las	(2610000.000,2062000.000,636.734)	(2611999.999,2063999.998,1030.543)	[-813, 2489]	[-4.878, 14.934]	[0, 0]	[0, 1]	[0, 1]	[0, 0]	0	827707	0	1094278
2611_2065.las	(2610000.000,2064000.001,758.053)	(2611999.997,2065999.999,1054.837)	[-869, 2487]	[-5.214, 14.922]	[0, 0]	[0, 1]	[0, 1]	[0, 0]	0	559515	0	835027
2611_2067.las	(2610000.002,2066000.000,564.116)	(2611999.998,2067999.999,1009.457)	[-923, 2472]	[-5.538, 14.832]	[0, 0]	[0, 1]	[0, 1]	[0, 0]	0	846127	0	1126117
2611_2069.las	(2610000.000,2068000.001,681.350)	(2611999.999,2069999.997,1005.218)	[-978, 2477]	[-5.868, 14.862]	[0, 0]	[0, 1]	[0, 1]	[0, 0]	0	949103	0	1200846
2611_2071.las	(2610000.000,2070000.000,598.116)	(2611999.999,2071999.999,902.305)	[-1031, 2459]	[-6.186, 14.754]	[0, 0]	[0, 1]	[0, 1]	[0, 0]	0	976269	0	1098917
2611_2073.las	(2610000.000,2072000.000,789.585)	(2611999.999,2073999.999,1086.566)	[-1069, 2470]	[-6.414, 14.82]	[0, 0]	[0, 1]	[0, 1]	[0, 0]	0	994514	0	1008765
2611_2075.las	(2610000.000,2074000.000,778.102)	(2611999.999,2075999.997,954.929)	[-1091, 2476]	[-6.546, 14.856]	[0, 0]	[0, 1]	[0, 1]	[0, 0]	0	983749	0	945376
2611_2077.las	(2610000.000,2076000.000,657.984)	(2611999.999,2077999.999,958.568)	[-1161, 2473]	[-6.966, 14.838]	[0, 0]	[0, 1]	[0, 1]	[0, 0]	0	841102	0	937983
2611_2079.las	(2610000.000,2078000.000,738.220)	(2611999.999,2079999.999,932.839)	[-1232, 2471]	[-7.392, 14.826]	[0, 0]	[0, 1]	[0, 1]	[0, 0]	0	942106	0	720325
2611_2081.las	(2610000.000,2080000.000,709.060)	(2611999.998,2081999.999,1109.712)	[-1316, 2473]	[-7.896, 14.838]	[0, 0]	[0, 1]	[0, 1]	[0, 0]	0	926167	0	661558
2611_2083.las	(2610000.000,2082000.000,269.865)	(2611999.999,2083999.999,915.779)	[-1344, 2457]	[-8.064, 14.742]	[0, 0]	[0, 1]	[0, 1]	[0, 0]	0	952038	0	682039
2611_2085.las	(2610000.000,2084000.000,744.529)	(2611999.999,2085999.999,899.204)	[-1368, 2438]	[-8.208, 14.628]	[0, 0]	[0, 1]	[0, 1]	[0, 0]	0	966104	0	641066
2611_2087.las	(2610000.000,2086000.000,736.472)	(2611999.999,2087999.999,839.966)	[-1393, 2422]	[-8.358, 14.532]	[0, 0]	[0, 1]	[0, 1]	[0, 0]	0	979730	0	617165
2611_2089.las	(2610000.000,2088000.000,746.472)	(2611999.999,2089999.999,862.039)	[-1458, 2450]	[-8.748, 14.7]	[0, 0]	[0, 1]	[0, 1]	[0, 0]	0	889670	0	513297
2611_2091.las	(2610000.000,2090000.002,449.349)	(2611999.999,2091999.999,874.634)	[-2527, 2448]	[-15.162, 14.688]	[0, 0]	[0, 1]	[0, 1]	[0, 0]	0	879489	0	544040
2611_2093.las	(2610000.002,2092000.000,618.142)	(2611999.999,2093999.996,940.126)	[-2513, 2438]	[-15.078, 14.628]	[0, 0]	[0, 1]	[0, 1]	[0, 0]	0	955618	0	687296
2611_2095.las	(2610000.000,2094000.000,343.018)	(2611999.999,2095999.998,914.851)	[-2508, 2439]	[-15.048, 14.634]	[0, 0]	[0, 1]	[0, 1]	[0, 0]	0	964732	0	802637
2611_2097.las	(2610000.000,2096000.000,719.628)	(2611999.999,2097999.999,1126.392)	[-2508, 2438]	[-15.048, 14.628]	[0, 0]	[0, 1]	[0, 1]	[0, 0]	0	932185	0	772014
2611_2099.las	(2610000.000,2098000.000,597.341)	(2611999.999,2099999.999,827.108)	[-2509, 2440]	[-15.054, 14.64]	[0, 0]	[0, 1]	[0, 1]	[0, 0]	0	925923	0	754515
2611_2101.las	(2610000.000,2100000.000,730.904)	(2611999.999,2101999.999,830.435)	[-2508, 2441]	[-15.048, 14.646]	[0, 0]	[0, 1]	[0, 1]	[0, 0]	0	923997	0	700468
2611_2103.las	(2610000.000,2102000.000,731.465)	(2611999.999,2103999.999,1018.079)	[-2491, 2438]	[-14.946, 14.628]	[0, 0]	[0, 1]	[0, 1]	[0, 0]	0	991669	0	730283
2611_2105.las	(2610000.000,2104000.000,701.682)	(2611999.998,2105999.998,892.078)	[-2494, 2448]	[-14.964, 14.688]	[0, 0]	[0, 1]	[0, 1]	[0, 0]	0	1009582	0	670092
2611_2107.las	(2610000.000,2106000.001,427.010)	(2611999.999,2107999.996,1109.650)	[-2507, 2451]	[-15.042, 14.706]	[0, 0]	[0, 1]	[0, 1]	[0, 0]	0	984737	0	626717
2611_2109.las	(2610000.000,2108000.000,752.994)	(2611999.998,2109999.998,993.591)	[-2500, 2453]	[-15, 14.718]	[0, 0]	[0, 1]	[0, 1]	[0, 0]	0	1001746	0	585875
2611_2111.las	(2610000.000,2110000.001,767.508)	(2611999.999,2111999.999,977.948)	[-2496, 1405]	[-14.976, 8.43]	[0, 0]	[0, 1]	[0, 1]	[0, 0]	0	998138	0	577545
2611_2113.las	(2610000.001,2112000.000,766.721)	(2611999.999,2113999.999,845.182)	[-2493, 1402]	[-14.958, 8.412]	[0, 0]	[0, 1]	[0, 1]	[0, 0]	0	985447	0	582514
2611_2115.las	(2610000.001,2114000.000,755.553)	(2611999.999,2115999.999,923.997)	[-2489, 1394]	[-14.934, 8.364]	[0, 0]	[0, 1]	[0, 1]	[0, 0]	0	928078	0	673123
2611_2117.las	(2610000.000,2116000.000,758.867)	(2611999.999,2117999.999,851.193)	[-2480, 1310]	[-14.88, 7.86]	[0, 0]	[0, 1]	[0, 1]	[0, 0]	0	923324	0	696349
2611_2119.las	(2610000.004,2118000.002,707.863)	(2611999.999,2119999.999,1022.242)	[-2475, 1235]	[-14.85, 7.41]	[0, 0]	[0, 1]	[0, 1]	[0, 0]	0	905713	0	758355
2611_2121.las	(2610000.001,2120000.000,719.953)	(2611999.999,2121999.999,1018.613)	[-2494, 1160]	[-14.964, 6.96]	[0, 0]	[0, 1]	[0, 1]	[0, 0]	0	970121	0	753466
2611_2123.las	(2610000.002,2122000.001,775.927)	(2611999.999,2123999.999,1002.442)	[-2490, 1135]	[-14.94, 6.81]	[0, 0]	[0, 1]	[0, 1]	[0, 0]	0	957842	0	781462
2611_2125.las	(2610000.002,2124000.000,643.030)	(2611999.999,2125999.999,951.120)	[-2495, 1118]	[-14.97, 6.708]	[0, 0]	[0, 1]	[0, 1]	[0, 0]	0	956167	0	866690
2611_2127.las	(2610000.003,2126000.001,759.316)	(2611999.999,2127999.998,960.024)	[-2476, 1075]	[-14.856, 6.45]	[0, 0]	[0, 1]	[0, 1]	[0, 0]	0	983362	0	870839

DPH-1.3 Report on ASPRS LAS File Format (Tiled Data) - Informational - continued

File	(Xmin, Ymin, Zmin)	(Xmax, Ymax, Zmax)	Extended Scan Angle	Scan Angle Rank	Scanner Channel	Scan Direction	Edge of Flight Line	User Data	Counts for Synthetic	Key-points	Withheld	Overlap
2613_1999.las	(2612000.002,1998000.000,572.322)	(2613999.998,1999999.998,1022.498)	[-2535, 878]	[-15.21, 5.268]	[0, 0]	[0, 1]	[0, 1]	[0, 0]	0	989182	0	1113080
2613_2001.las	(2612000.001,2000000.000,665.294)	(2613999.995,2001999.999,899.057)	[-2528, 847]	[-15.168, 5.082]	[0, 0]	[0, 1]	[0, 1]	[0, 0]	0	987605	0	1109645
2613_2003.las	(2612000.000,2002000.000,773.660)	(2613999.999,2003999.999,876.360)	[-2508, 809]	[-15.048, 4.854]	[0, 0]	[0, 1]	[0, 1]	[0, 0]	0	992433	0	1089060
2613_2005.las	(2612000.003,2004000.000,781.800)	(2613999.999,2005999.999,941.087)	[-2511, 751]	[-15.066, 4.506]	[0, 0]	[0, 1]	[0, 1]	[0, 0]	0	999440	0	1127420
2613_2007.las	(2612000.000,2006000.000,478.559)	(2613999.999,2007999.999,927.610)	[-2504, 686]	[-15.024, 4.116]	[0, 0]	[0, 1]	[0, 1]	[0, 0]	0	983909	0	1101804
2613_2009.las	(2612000.000,2008000.000,723.676)	(2613999.999,2009999.999,1173.685)	[-2491, 622]	[-14.946, 3.732]	[0, 0]	[0, 1]	[0, 1]	[0, 0]	0	979074	0	1085645
2613_2011.las	(2612000.000,2010000.000,695.953)	(2613999.999,2011999.999,1057.678)	[-2491, 544]	[-14.946, 3.264]	[0, 0]	[0, 1]	[0, 1]	[0, 0]	0	981578	0	1064260
2613_2013.las	(2612000.000,2012000.000,697.171)	(2613999.999,2013999.999,1243.078)	[-2492, 498]	[-14.952, 2.988]	[0, 0]	[0, 1]	[0, 1]	[0, 0]	0	961099	0	1133610
2613_2015.las	(2612000.000,2014000.002,697.528)	(2613999.999,2015999.999,856.849)	[-2492, 435]	[-14.952, 2.61]	[0, 0]	[0, 1]	[0, 1]	[0, 0]	0	833838	0	1152797
2613_2017.las	(2612000.000,2016000.000,684.661)	(2613999.999,2017999.999,848.814)	[-2493, 378]	[-14.958, 2.268]	[0, 0]	[0, 1]	[0, 1]	[0, 0]	0	879379	0	1039137
2613_2019.las	(2612000.000,2018000.000,481.239)	(2613999.998,2019999.999,949.529)	[-2492, 317]	[-14.952, 1.902]	[0, 0]	[0, 1]	[0, 1]	[0, 0]	0	922688	0	1066936
2613_2021.las	(2612000.000,2020000.001,729.231)	(2613999.999,2021999.999,912.754)	[-2510, 298]	[-15.06, 1.788]	[0, 0]	[0, 1]	[0, 1]	[0, 0]	0	934149	0	1272192
2613_2023.las	(2612000.000,2022000.000,742.354)	(2613999.999,2023999.999,889.470)	[-2518, 259]	[-15.108, 1.554]	[0, 0]	[0, 1]	[0, 1]	[0, 0]	0	881839	0	1153856
2613_2025.las	(2612000.000,2024000.000,787.482)	(2613999.999,2025999.999,914.322)	[-2512, 253]	[-15.072, 1.518]	[0, 0]	[0, 1]	[0, 1]	[0, 0]	0	949987	0	1122122
2613_2027.las	(2612000.003,2026000.000,662.558)	(2613999.998,2027999.999,1018.230)	[-2509, 208]	[-15.054, 1.248]	[0, 0]	[0, 1]	[0, 1]	[0, 0]	0	963516	0	1137502
2613_2029.las	(2612000.000,2028000.000,757.357)	(2613999.998,2029999.998,916.977)	[-2535, 160]	[-15.21, 0.96]	[0, 0]	[0, 1]	[0, 1]	[0, 0]	0	850328	0	1206166
2613_2031.las	(2612000.001,2030000.000,806.547)	(2613999.999,2031999.999,925.707)	[-2540, 124]	[-15.24, 0.744]	[0, 0]	[0, 1]	[0, 1]	[0, 0]	0	890968	0	1169541
2613_2033.las	(2612000.000,2032000.001,777.909)	(2613999.999,2033999.999,940.379)	[-2553, 65]	[-15.318, 0.39]	[0, 0]	[0, 1]	[0, 1]	[0, 0]	0	886528	0	1260914
2613_2035.las	(2612000.006,2034000.000,741.344)	(2613999.999,2035999.999,954.381)	[-2557, 11]	[-15.342, 0.066]	[0, 0]	[0, 1]	[0, 1]	[0, 0]	0	885953	0	1205476
2613_2037.las	(2612000.000,2036000.000,581.104)	(2613999.999,2037999.999,947.393)	[-2544, -36]	[-15.264, -0.216]	[0, 0]	[0, 1]	[0, 1]	[0, 0]	0	879154	0	1158525
2613_2039.las	(2612000.001,2038000.000,815.149)	(2613999.998,2039999.999,951.537)	[-2543, -109]	[-15.258, -0.654]	[0, 0]	[0, 1]	[0, 1]	[0, 0]	0	911965	0	1070044
2613_2041.las	(2612000.000,2040000.000,477.407)	(2613999.997,2041999.999,1091.694)	[-2542, -201]	[-15.252, -1.206]	[0, 0]	[0, 1]	[0, 1]	[0, 0]	0	860342	0	1075773
2613_2043.las	(2612000.001,2042000.000,600.419)	(2613999.998,2043999.999,1017.695)	[-2558, -281]	[-15.348, -1.686]	[0, 0]	[0, 1]	[0, 1]	[0, 0]	0	769938	0	1044806
2613_2045.las	(2612000.002,2044000.001,727.213)	(2613999.999,2045999.999,986.547)	[-2555, -208]	[-15.33, -1.248]	[0, 0]	[0, 1]	[0, 1]	[0, 0]	0	848538	0	1119774
2613_2047.las	(2612000.000,2046000.000,662.725)	(2613999.999,2047999.999,948.509)	[-2554, -154]	[-15.324, -0.924]	[0, 0]	[0, 1]	[0, 1]	[0, 0]	0	874042	0	1129420
2613_2049.las	(2612000.001,2048000.000,789.142)	(2613999.999,2049999.999,955.562)	[-2543, -102]	[-15.258, -0.612]	[0, 0]	[0, 1]	[0, 1]	[0, 0]	0	889820	0	1271285
2613_2051.las	(2612000.000,2050000.001,517.801)	(2613999.999,2051999.996,1023.948)	[-2545, -71]	[-15.27, -0.426]	[0, 0]	[0, 1]	[0, 1]	[0, 0]	0	906505	0	1218743
2613_2053.las	(2612000.000,2052000.003,807.915)	(2613999.998,2053999.998,1096.779)	[-2558, 4]	[-15.348, 0.024]	[0, 0]	[0, 1]	[0, 1]	[0, 0]	0	818120	0	1002808
2613_2055.las	(2612000.001,2054000.000,525.534)	(2613999.998,2055999.998,1117.511)	[-2547, 62]	[-15.282, 0.372]	[0, 0]	[0, 1]	[0, 1]	[0, 0]	0	810740	0	1130607
2613_2057.las	(2612000.000,2056000.000,801.668)	(2613999.999,2057999.999,983.364)	[-2551, 71]	[-15.306, 0.426]	[0, 0]	[0, 1]	[0, 1]	[0, 0]	0	889429	0	1127526
2613_2059.las	(2612000.002,2058000.000,278.087)	(2613999.997,2059999.999,28392.748)	[-2543, 93]	[-15.258, 0.558]	[0, 0]	[0, 1]	[0, 1]	[0, 0]	0	922964	0	1087416
2613_2061.las	(2612000.000,2060000.001,835.461)	(2613999.999,2061999.999,1272.081)	[-2537, 131]	[-15.222, 0.786]	[0, 0]	[0, 1]	[0, 1]	[0, 0]	0	860246	0	1114603
2613_2063.las	(2612000.001,2062000.000,836.301)	(2613999.999,2063999.999,1051.258)	[-2536, 198]	[-15.216, 1.188]	[0, 0]	[0, 1]	[0, 1]	[0, 0]	0	846867	0	1058488
2613_2065.las	(2612000.000,2064000.000,758.420)	(2613999.996,2065999.999,996.156)	[-2544, 265]	[-15.264, 1.59]	[0, 0]	[0, 1]	[0, 1]	[0, 0]	0	820501	0	1115638
2613_2067.las	(2612000.000,2066000.000,714.228)	(2613999.998,2067999.999,1131.195)	[-2528, 344]	[-15.168, 2.064]	[0, 0]	[0, 1]	[0, 1]	[0, 0]	0	890806	0	1164205
2613_2069.las	(2612000.000,2068000.000,782.958)	(2613999.999,2069999.999,1129.601)	[-2538, 406]	[-15.228, 2.436]	[0, 0]	[0, 1]	[0, 1]	[0, 0]	0	961398	0	1303843
2613_2071.las	(2612000.002,2070000.000,766.724)	(2613999.997,2071999.999,1179.417)	[-2508, 472]	[-15.048, 2.832]	[0, 0]	[0, 1]	[0, 1]	[0, 0]	0	981573	0	1313385
2613_2073.las	(2612000.000,2072000.000,803.109)	(2613999.999,2073999.998,1133.118)	[-2529, 512]	[-15.174, 3.072]	[0, 0]	[0, 1]	[0, 1]	[0, 0]	0	989571	0	1258759
2613_2075.las	(2612000.000,2074000.000,802.213)	(2613999.999,2075999.999,998.991)	[-2527, 551]	[-15.162, 3.306]	[0, 0]	[0, 1]	[0, 1]	[0, 0]	0	987623	0	1420317
2613_2077.las	(2612000.000,2076000.000,685.241)	(2613999.999,2077999.999,974.969)	[-2540, 576]	[-15.24, 3.456]	[0, 0]	[0, 1]	[0, 1]	[0, 0]	0	945208	0	1458618
2613_2079.las	(2612000.000,2078000.000,648.503)	(2613999.998,2079999.999,1073.416)	[-2539, 612]	[-15.234, 3.672]	[0, 0]	[0, 1]	[0, 1]	[0, 0]	0	932157	0	1086466
2613_2081.las	(2612000.000,2080000.000,817.095)	(2613999.999,2081999.998,1126.041)	[-2545, 690]	[-15.27, 4.14]	[0, 0]	[0, 1]	[0, 1]	[0, 0]	0	900880	0	1025901
2613_2083.las	(2612000.002,2082000.000,798.053)	(2613999.999,2083999.999,909.732)	[-2542, 764]	[-15.252, 4.584]	[0, 0]	[0, 1]	[0, 1]	[0, 0]	0	956395	0	1059061
2613_2085.las	(2612000.000,2084000.000,635.481)	(2613999.995,2085999.999,900.097)	[-2527, 790]	[-15.162, 4.74]	[0, 0]	[0, 1]	[0, 1]	[0, 0]	0	905243	0	1206919
2613_2087.las	(2612000.000,2086000.000,737.095)	(2613999.999,2087999.998,883.840)	[-2507, 831]	[-15.042, 4.986]	[0, 0]	[0, 1]	[0, 1]	[0, 0]	0	951290	0	1078128
2613_2089.las	(2612000.001,2088000.000,608.047)	(2613999.999,2089999.998,1097.032)	[-2507, 891]	[-15.042, 5.346]	[0, 0]	[0, 1]	[0, 1]	[0, 0]	0	896741	0	1105095
2613_2091.las	(2612000.000,2090000.000,645.652)	(2613999.999,2091999.999,1153.925)	[-2510, 933]	[-15.06, 5.598]	[0, 0]	[0, 1]	[0, 1]	[0, 0]	0	869800	0	1149996
2613_2093.las	(2612000.000,2092000.000,438.631)	(2613999.998,2093999.999,913.965)	[-2510, 1027]	[-15.06, 6.162]	[0, 0]	[0, 1]	[0, 1]	[0, 0]	0	945555	0	913658
2613_2095.las	(2612000.000,2094000.001,269.691)	(2613999.999,2095999.999,967.971)	[-2505, 1066]	[-15.03, 6.396]	[0, 0]	[0, 1]	[0, 1]	[0, 0]	0	932222	0	974924

DPH-1.3 Report on ASPRS LAS File Format (Tiled Data) - Informational - continued

File	(Xmin, Ymin, Zmin)	(Xmax, Ymax, Zmax)	Extended Scan Angle	Scan Angle Rank	Scanner Channel	Scan Direction	Edge of Flight Line	User Data	Counts for Synthetic	Key-points	Withheld	Overlap
2613_2097.las	(2612000.000,2096000.000,728.020)	(2613999.999,2097999.999,864.411)	[-2492, 1110]	[-14.952, 6.66]	[0, 0]	[0, 1]	[0, 1]	[0, 0]	0	966895	0	819940
2613_2099.las	(2612000.000,2098000.000,753.755)	(2613999.999,2099999.999,1126.999)	[-2493, 1150]	[-14.958, 6.9]	[0, 0]	[0, 1]	[0, 1]	[0, 0]	0	995243	0	735641
2613_2101.las	(2612000.000,2100000.000,737.725)	(2613999.998,2101999.999,1164.771)	[-2491, 1200]	[-14.946, 7.2]	[0, 0]	[0, 1]	[0, 1]	[0, 0]	0	892017	0	686474
2613_2103.las	(2612000.000,2102000.000,457.358)	(2613999.999,2103999.999,1095.250)	[-2493, 1258]	[-14.958, 7.548]	[0, 0]	[0, 1]	[0, 1]	[0, 0]	0	978500	0	649447
2613_2105.las	(2612000.000,2104000.001,751.104)	(2613999.998,2105999.999,826.422)	[-2492, 1327]	[-14.952, 7.962]	[0, 0]	[0, 1]	[0, 1]	[0, 0]	0	998225	0	568824
2613_2107.las	(2612000.000,2106000.002,646.380)	(2613999.999,2107999.999,1031.481)	[-2478, 1380]	[-14.868, 8.28]	[0, 0]	[0, 1]	[0, 1]	[0, 0]	0	994509	0	528139
2613_2109.las	(2612000.000,2108000.000,707.978)	(2613999.995,2109999.999,1064.801)	[-2480, 1431]	[-14.88, 8.586]	[0, 0]	[0, 1]	[0, 1]	[0, 0]	0	981850	0	511588
2613_2111.las	(2612000.000,2110000.000,549.835)	(2613999.998,2111999.999,1009.939)	[-2494, 2455]	[-14.964, 14.73]	[0, 0]	[0, 1]	[0, 1]	[0, 0]	0	982346	0	503242
2613_2113.las	(2612000.000,2112000.001,764.188)	(2613999.999,2113999.999,989.339)	[-2510, 2454]	[-15.06, 14.724]	[0, 0]	[0, 1]	[0, 1]	[0, 0]	0	904161	0	484804
2613_2115.las	(2612000.001,2114000.000,641.298)	(2613999.999,2115999.999,873.610)	[-2491, 2461]	[-14.946, 14.766]	[0, 0]	[0, 1]	[0, 1]	[0, 0]	0	1005172	0	604461
2613_2117.las	(2612000.000,2116000.000,637.404)	(2613999.999,2117999.999,854.959)	[-2492, 2457]	[-14.952, 14.742]	[0, 0]	[0, 1]	[0, 1]	[0, 0]	0	1005560	0	634655
2613_2119.las	(2612000.000,2118000.000,762.872)	(2613999.999,2119999.999,853.384)	[-2491, 2456]	[-14.946, 14.736]	[0, 0]	[0, 1]	[0, 1]	[0, 0]	0	991779	0	637335
2613_2121.las	(2612000.000,2120000.001,751.199)	(2613999.999,2121999.998,997.947)	[-2493, 2450]	[-14.958, 14.7]	[0, 0]	[0, 1]	[0, 1]	[0, 0]	0	1001656	0	602499
2613_2123.las	(2612000.000,2122000.000,778.319)	(2613999.999,2123999.999,986.455)	[-2508, 2455]	[-15.048, 14.73]	[0, 0]	[0, 1]	[0, 1]	[0, 0]	0	997933	0	631988
2613_2125.las	(2612000.000,2124000.001,713.434)	(2613999.999,2125999.999,1011.868)	[-2512, 2452]	[-15.072, 14.712]	[0, 0]	[0, 1]	[0, 1]	[0, 0]	0	959162	0	661799
2613_2127.las	(2612000.000,2126000.000,780.491)	(2613999.999,2127999.999,1089.926)	[-2508, 2455]	[-15.048, 14.73]	[0, 0]	[0, 1]	[0, 1]	[0, 0]	0	955970	0	634989
2615_1999.las	(2614000.000,1998000.001,778.696)	(2615999.999,1999999.999,867.062)	[-1463, 2440]	[-8.778, 14.64]	[0, 0]	[0, 1]	[0, 1]	[0, 0]	0	1006020	0	545265
2615_2001.las	(2614000.001,2000000.000,777.006)	(2615999.999,2001999.999,1169.689)	[-1398, 2438]	[-8.388, 14.628]	[0, 0]	[0, 1]	[0, 1]	[0, 0]	0	1007107	0	543656
2615_2003.las	(2614000.000,2002000.000,765.622)	(2615999.999,2003999.999,851.898)	[-1350, 2457]	[-8.1, 14.742]	[0, 0]	[0, 1]	[0, 1]	[0, 0]	0	1002451	0	526784
2615_2005.las	(2614000.000,2004000.000,777.397)	(2615999.999,2005999.999,839.388)	[-1292, 2456]	[-7.752, 14.736]	[0, 0]	[0, 1]	[0, 1]	[0, 0]	0	1004532	0	552933
2615_2007.las	(2614000.000,2006000.000,784.490)	(2615999.999,2007999.999,916.852)	[-1288, 2456]	[-7.728, 14.736]	[0, 0]	[0, 1]	[0, 1]	[0, 0]	0	1001151	0	586880
2615_2009.las	(2614000.000,2008000.001,742.407)	(2615999.999,2009999.999,961.291)	[-1236, 2454]	[-7.416, 14.724]	[0, 0]	[0, 1]	[0, 1]	[0, 0]	0	997389	0	637461
2615_2011.las	(2614000.000,2010000.002,731.255)	(2615999.999,2011999.999,838.305)	[-1156, 2453]	[-6.936, 14.718]	[0, 0]	[0, 1]	[0, 1]	[0, 0]	0	985631	0	701827
2615_2013.las	(2614000.001,2012000.000,727.505)	(2615999.999,2013999.999,825.645)	[-1085, 2440]	[-6.51, 14.64]	[0, 0]	[0, 1]	[0, 1]	[0, 0]	0	992481	0	798419
2615_2015.las	(2614000.000,2014000.000,727.561)	(2615999.999,2015999.999,868.656)	[-1044, 2456]	[-6.264, 14.736]	[0, 0]	[0, 1]	[0, 1]	[0, 0]	0	925343	0	911261
2615_2017.las	(2614000.000,2016000.000,701.213)	(2615999.999,2017999.999,1026.419)	[-1018, 2455]	[-6.108, 14.73]	[0, 0]	[0, 1]	[0, 1]	[0, 0]	0	930855	0	1025932
2615_2019.las	(2614000.001,2018000.000,700.530)	(2615999.999,2019999.999,1104.141)	[-943, 2439]	[-5.658, 14.634]	[0, 0]	[0, 1]	[0, 1]	[0, 0]	0	927971	0	1109767
2615_2021.las	(2614000.000,2020000.000,714.474)	(2615999.999,2021999.999,846.271)	[-895, 2454]	[-5.37, 14.724]	[0, 0]	[0, 1]	[0, 1]	[0, 0]	0	939730	0	1021919
2615_2023.las	(2614000.001,2022000.000,661.183)	(2615999.999,2023999.999,968.801)	[-831, 2456]	[-4.986, 14.736]	[0, 0]	[0, 1]	[0, 1]	[0, 0]	0	886674	0	1061176
2615_2025.las	(2614000.000,2024000.000,767.745)	(2615999.995,2025999.999,873.594)	[-802, 2454]	[-4.812, 14.724]	[0, 0]	[0, 1]	[0, 1]	[0, 0]	0	985293	0	1026079
2615_2027.las	(2614000.002,2026000.000,760.638)	(2615999.999,2027999.998,1147.829)	[-753, 2455]	[-4.518, 14.73]	[0, 0]	[0, 1]	[0, 1]	[0, 0]	0	963390	0	1137508
2615_2029.las	(2614000.000,2028000.000,778.073)	(2615999.998,2029999.998,906.763)	[-700, 2453]	[-4.2, 14.718]	[0, 0]	[0, 1]	[0, 1]	[0, 0]	0	836729	0	1123220
2615_2031.las	(2614000.000,2030000.000,574.372)	(2615999.998,2031999.999,1114.335)	[-632, 2469]	[-3.792, 14.814]	[0, 0]	[0, 1]	[0, 1]	[0, 0]	0	857284	0	1076365
2615_2033.las	(2614000.001,2032000.000,759.821)	(2615999.994,2033999.999,917.882)	[-580, 2469]	[-3.48, 14.814]	[0, 0]	[0, 1]	[0, 1]	[0, 0]	0	866587	0	1163322
2615_2035.las	(2614000.000,2034000.000,760.681)	(2615999.997,2035999.998,909.709)	[-538, 2469]	[-3.228, 14.814]	[0, 0]	[0, 1]	[0, 1]	[0, 0]	0	872519	0	1088439
2615_2037.las	(2614000.001,2036000.000,593.125)	(2615999.998,2037999.999,932.544)	[-474, 2490]	[-2.844, 14.94]	[0, 0]	[0, 1]	[0, 1]	[0, 0]	0	874156	0	1075888
2615_2039.las	(2614000.000,2038000.000,587.256)	(2615999.999,2039999.999,1038.403)	[-432, 2489]	[-2.592, 14.934]	[0, 0]	[0, 1]	[0, 1]	[0, 0]	0	806347	0	1030478
2615_2041.las	(2614000.000,2040000.001,684.940)	(2615999.998,2041999.999,1059.709)	[-390, 2504]	[-2.34, 15.024]	[0, 0]	[0, 1]	[0, 1]	[0, 0]	0	856369	0	1009535
2615_2043.las	(2614000.001,2042000.001,857.479)	(2615999.998,2043999.999,966.097)	[-335, 2506]	[-2.01, 15.036]	[0, 0]	[0, 1]	[0, 1]	[0, 0]	0	790656	0	1022665
2615_2045.las	(2614000.001,2044000.000,650.970)	(2615999.999,2045999.998,940.169)	[-281, 2515]	[-1.686, 15.09]	[0, 0]	[0, 1]	[0, 1]	[0, 0]	0	928422	0	1038579
2615_2047.las	(2614000.000,2046000.000,836.015)	(2615999.999,2047999.999,970.782)	[-206, 2507]	[-1.236, 15.042]	[0, 0]	[0, 1]	[0, 1]	[0, 0]	0	876629	0	1002749
2615_2049.las	(2614000.000,2048000.001,687.948)	(2615999.999,2049999.999,1137.275)	[-154, 2520]	[-0.924, 15.12]	[0, 0]	[0, 1]	[0, 1]	[0, 0]	0	893991	0	1068622
2615_2051.las	(2614000.000,2050000.000,838.548)	(2615999.998,2051999.999,1092.357)	[-103, 2507]	[-0.618, 15.042]	[0, 0]	[0, 1]	[0, 1]	[0, 0]	0	891270	0	941321
2615_2053.las	(2614000.001,2052000.000,726.098)	(2615999.997,2053999.999,983.230)	[-71, 2507]	[-0.426, 15.042]	[0, 0]	[0, 1]	[0, 1]	[0, 0]	0	852150	0	1048044
2615_2055.las	(2614000.002,2054000.000,804.162)	(2615999.999,2055999.999,1036.415)	[5, 2506]	[0.03, 15.036]	[0, 0]	[0, 1]	[0, 1]	[0, 0]	0	795456	0	1063055
2615_2057.las	(2614000.000,2056000.000,744.752)	(2615999.999,2057999.999,968.180)	[63, 2490]	[0.378, 14.94]	[0, 0]	[0, 1]	[0, 1]	[0, 0]	0	870552	0	1172498
2615_2059.las	(2614000.000,2058000.000,616.764)	(2615999.999,2059999.999,984.496)	[69, 2489]	[0.414, 14.934]	[0, 0]	[0, 1]	[0, 1]	[0, 0]	0	834193	0	1130187
2615_2061.las	(2614000.000,2060000.000,662.426)	(2615999.995,2061999.999,1105.145)	[94, 2489]	[0.564, 14.934]	[0, 0]	[0, 1]	[0, 1]	[0, 0]	0	850288	0	1048987
2615_2063.las	(2614000.001,2062000.000,795.914)	(2615999.997,2063999.999,984.109)	[131, 2502]	[0.786, 15.012]	[0, 0]	[0, 1]	[0, 1]	[0, 0]	0	829090	0	1095350

DPH-1.3 Report on ASPRS LAS File Format (Tiled Data) - Informational - continued

File	(Xmin, Ymin, Zmin)	(Xmax, Ymax, Zmax)	Extended Scan Angle	Scan Angle Rank	Scanner Channel	Scan Direction	Edge of Flight Line	User Data	Counts for Synthetic	Key-points	Withheld	Overlap
2615_2065.las	(2614000.001,2064000.000,753.151)	(2615999.999,2065999.999,1058.118)	[199, 2487]	[1.194, 14.922]	[0, 0]	[0, 1]	[0, 1]	[0, 0]	0	878556	0	1078353
2615_2067.las	(2614000.001,2066000.000,824.424)	(2615999.999,2067999.998,1092.639)	[251, 2491]	[1.506, 14.946]	[0, 0]	[0, 1]	[0, 1]	[0, 0]	0	860263	0	1117486
2615_2069.las	(2614000.000,2068000.000,638.234)	(2615999.999,2069999.999,1120.693)	[188, 2489]	[1.128, 14.934]	[0, 0]	[0, 1]	[0, 1]	[0, 0]	0	949805	0	1175750
2615_2071.las	(2614000.000,2070000.000,778.269)	(2615999.999,2071999.999,1133.541)	[130, 2488]	[0.78, 14.928]	[0, 0]	[0, 1]	[0, 1]	[0, 0]	0	811599	0	1199546
2615_2073.las	(2614000.001,2072000.000,808.601)	(2615999.998,2073999.999,1079.942)	[81, 2487]	[0.486, 14.922]	[0, 0]	[0, 1]	[0, 1]	[0, 0]	0	982833	0	1223742
2615_2075.las	(2614000.000,2074000.000,814.460)	(2615999.999,2075999.999,1053.840)	[24, 2489]	[0.144, 14.934]	[0, 0]	[0, 1]	[0, 1]	[0, 0]	0	985800	0	1281491
2615_2077.las	(2614000.002,2076000.000,837.715)	(2615999.999,2077999.999,1156.507)	[-31, 2492]	[-0.186, 14.952]	[0, 0]	[0, 1]	[0, 1]	[0, 0]	0	969938	0	1261829
2615_2079.las	(2614000.001,2078000.000,813.863)	(2615999.999,2079999.999,1096.537)	[-72, 2488]	[-0.432, 14.928]	[0, 0]	[0, 1]	[0, 1]	[0, 0]	0	895624	0	1228093
2615_2081.las	(2614000.001,2080000.000,685.510)	(2615999.999,2081999.999,1130.585)	[-120, 2500]	[-0.72, 15]	[0, 0]	[0, 1]	[0, 1]	[0, 0]	0	936746	0	1054120
2615_2083.las	(2614000.000,2082000.000,820.343)	(2615999.999,2083999.999,1004.289)	[-161, 2495]	[-0.966, 14.97]	[0, 0]	[0, 1]	[0, 1]	[0, 0]	0	904390	0	1030337
2615_2085.las	(2614000.001,2084000.000,658.745)	(2615999.999,2085999.999,1099.194)	[-196, 2466]	[-1.176, 14.796]	[0, 0]	[0, 1]	[0, 1]	[0, 0]	0	917897	0	1019283
2615_2087.las	(2614000.001,2086000.000,693.873)	(2615999.993,2087999.999,963.958)	[-247, 2454]	[-1.482, 14.724]	[0, 0]	[0, 1]	[0, 1]	[0, 0]	0	954901	0	1050452
2615_2089.las	(2614000.003,2088000.000,671.183)	(2615999.999,2089999.999,1104.709)	[-328, 2451]	[-1.968, 14.706]	[0, 0]	[0, 1]	[0, 1]	[0, 0]	0	891475	0	1069976
2615_2091.las	(2614000.001,2090000.000,780.924)	(2615999.999,2091999.999,1134.827)	[-423, 2471]	[-2.538, 14.826]	[0, 0]	[0, 1]	[0, 1]	[0, 0]	0	869732	0	1123195
2615_2093.las	(2614000.003,2092000.001,645.045)	(2615999.999,2093999.998,1175.746)	[-481, 2472]	[-2.886, 14.832]	[0, 0]	[0, 1]	[0, 1]	[0, 0]	0	900262	0	1154350
2615_2095.las	(2614000.001,2094000.000,675.842)	(2615999.999,2095999.998,1059.329)	[-525, 2465]	[-3.15, 14.79]	[0, 0]	[0, 1]	[0, 1]	[0, 0]	0	939794	0	1164923
2615_2097.las	(2614000.000,2096000.000,602.463)	(2615999.999,2097999.999,1108.662)	[-571, 2438]	[-3.426, 14.628]	[0, 0]	[0, 1]	[0, 1]	[0, 0]	0	934694	0	1078213
2615_2099.las	(2614000.002,2098000.000,758.542)	(2615999.999,2099999.998,986.976)	[-607, 2462]	[-3.642, 14.772]	[0, 0]	[0, 1]	[0, 1]	[0, 0]	0	940175	0	1121980
2615_2101.las	(2614000.000,2100000.001,769.634)	(2615999.999,2101999.999,987.895)	[-631, 2455]	[-3.786, 14.73]	[0, 0]	[0, 1]	[0, 1]	[0, 0]	0	929752	0	1092041
2615_2103.las	(2614000.000,2102000.000,751.508)	(2615999.999,2103999.999,1163.630)	[-672, 2454]	[-4.032, 14.724]	[0, 0]	[0, 1]	[0, 1]	[0, 0]	0	909340	0	1114022
2615_2105.las	(2614000.000,2104000.000,550.566)	(2615999.999,2105999.999,986.501)	[-739, 2437]	[-4.434, 14.622]	[0, 0]	[0, 1]	[0, 1]	[0, 0]	0	891670	0	1037776
2615_2107.las	(2614000.000,2106000.000,691.258)	(2615999.999,2107999.999,1175.044)	[-823, 2452]	[-4.938, 14.712]	[0, 0]	[0, 1]	[0, 1]	[0, 0]	0	992855	0	984675
2615_2109.las	(2614000.001,2108000.000,767.482)	(2615999.999,2109999.998,1063.361)	[-885, 2439]	[-5.31, 14.634]	[0, 0]	[0, 1]	[0, 1]	[0, 0]	0	992463	0	1051509
2615_2111.las	(2614000.000,2110000.000,302.673)	(2615999.999,2111999.998,954.306)	[-936, 2453]	[-5.616, 14.718]	[0, 0]	[0, 1]	[0, 1]	[0, 0]	0	979815	0	1060833
2615_2113.las	(2614000.000,2112000.000,784.162)	(2615999.999,2113999.999,895.753)	[-976, 2445]	[-5.856, 14.67]	[0, 0]	[0, 1]	[0, 1]	[0, 0]	0	980605	0	1013524
2615_2115.las	(2614000.000,2114000.000,779.542)	(2615999.999,2115999.999,1195.273)	[-1022, 2439]	[-6.132, 14.634]	[0, 0]	[0, 1]	[0, 1]	[0, 0]	0	958133	0	947788
2615_2117.las	(2614000.000,2116000.000,500.839)	(2615999.998,2117999.998,1164.607)	[-1078, 2442]	[-6.468, 14.652]	[0, 0]	[0, 1]	[0, 1]	[0, 0]	0	975774	0	842640
2615_2119.las	(2614000.000,2118000.000,760.002)	(2615999.999,2119999.999,1000.188)	[-1114, 2420]	[-6.684, 14.52]	[0, 0]	[0, 1]	[0, 1]	[0, 0]	0	954198	0	793826
2615_2121.las	(2614000.000,2120000.000,727.994)	(2615999.999,2121999.999,1055.818)	[-1172, 2439]	[-7.032, 14.634]	[0, 0]	[0, 1]	[0, 1]	[0, 0]	0	921812	0	739095
2615_2123.las	(2614000.000,2122000.000,784.460)	(2615999.998,2123999.998,925.710)	[-1210, 2442]	[-7.26, 14.652]	[0, 0]	[0, 1]	[0, 1]	[0, 0]	0	905351	0	685272
2615_2125.las	(2614000.000,2124000.000,786.928)	(2615999.999,2125999.999,883.916)	[-1255, 2437]	[-7.53, 14.622]	[0, 0]	[0, 1]	[0, 1]	[0, 0]	0	990335	0	667572
2615_2127.las	(2614000.000,2126000.001,796.826)	(2615999.999,2127999.999,932.544)	[-1317, 2440]	[-7.902, 14.64]	[0, 0]	[0, 1]	[0, 1]	[0, 0]	0	1003063	0	607688
2617_1999.las	(2616000.000,1998000.000,760.500)	(2617999.999,1999999.999,960.598)	[-1459, 2456]	[-8.754, 14.736]	[0, 0]	[0, 1]	[0, 1]	[0, 0]	0	1005928	0	553663
2617_2001.las	(2616000.001,2000000.002,759.234)	(2617999.999,2001999.995,821.573)	[-2508, 2455]	[-15.048, 14.73]	[0, 0]	[0, 1]	[0, 1]	[0, 0]	0	1010523	0	515440
2617_2003.las	(2616000.001,2002000.000,756.068)	(2617999.999,2003999.999,837.423)	[-2509, 2453]	[-15.054, 14.718]	[0, 0]	[0, 1]	[0, 1]	[0, 0]	0	1013040	0	554425
2617_2005.las	(2616000.000,2004000.000,561.994)	(2617999.999,2005999.999,861.012)	[-2508, 2451]	[-15.048, 14.706]	[0, 0]	[0, 1]	[0, 1]	[0, 0]	0	1017647	0	680280
2617_2007.las	(2616000.000,2006000.000,775.556)	(2617999.999,2007999.999,927.869)	[-2511, 2455]	[-15.066, 14.73]	[0, 0]	[0, 1]	[0, 1]	[0, 0]	0	1018555	0	731391
2617_2009.las	(2616000.000,2008000.000,773.719)	(2617999.999,2009999.999,934.122)	[-2512, 2450]	[-15.072, 14.7]	[0, 0]	[0, 1]	[0, 1]	[0, 0]	0	1013766	0	712125
2617_2011.las	(2616000.000,2010000.000,746.291)	(2617999.999,2011999.999,949.017)	[-2492, 2421]	[-14.952, 14.526]	[0, 0]	[0, 1]	[0, 1]	[0, 0]	0	1011898	0	656011
2617_2013.las	(2616000.000,2012000.000,742.384)	(2617999.999,2013999.999,1042.101)	[-2492, 2438]	[-14.952, 14.628]	[0, 0]	[0, 1]	[0, 1]	[0, 0]	0	1007206	0	662983
2617_2015.las	(2616000.000,2014000.000,713.726)	(2617999.999,2015999.999,1003.987)	[-2492, 2443]	[-14.952, 14.658]	[0, 0]	[0, 1]	[0, 1]	[0, 0]	0	1010120	0	677884
2617_2017.las	(2616000.000,2016000.000,701.619)	(2617999.999,2017999.998,951.461)	[-2494, 2444]	[-14.964, 14.664]	[0, 0]	[0, 1]	[0, 1]	[0, 0]	0	875660	0	588044
2617_2019.las	(2616000.000,2018000.000,703.568)	(2617999.999,2019999.999,877.246)	[-2459, 2440]	[-14.754, 14.64]	[0, 0]	[0, 1]	[0, 1]	[0, 0]	0	991324	0	547840
2617_2021.las	(2616000.002,2020000.000,717.653)	(2617999.999,2021999.999,1135.129)	[-2492, 1498]	[-14.952, 8.988]	[0, 0]	[0, 1]	[0, 1]	[0, 0]	0	945143	0	561939
2617_2023.las	(2616000.001,2022000.000,689.851)	(2617999.999,2023999.998,992.751)	[-2491, 1449]	[-14.946, 8.694]	[0, 0]	[0, 1]	[0, 1]	[0, 0]	0	863934	0	676422
2617_2025.las	(2616000.001,2024000.000,736.586)	(2617999.998,2025999.999,1006.245)	[-2491, 1386]	[-14.946, 8.316]	[0, 0]	[0, 1]	[0, 1]	[0, 0]	0	907803	0	676385
2617_2027.las	(2616000.000,2026000.000,751.865)	(2617999.999,2027999.997,995.034)	[-2496, 1292]	[-14.976, 7.752]	[0, 0]	[0, 1]	[0, 1]	[0, 0]	0	982805	0	678537
2617_2029.las	(2616000.002,2028000.000,772.810)	(2617999.998,2029999.999,1149.853)	[-2475, 1208]	[-14.85, 7.248]	[0, 0]	[0, 1]	[0, 1]	[0, 0]	0	966439	0	682948
2617_2031.las	(2616000.001,2030000.001,434.359)	(2617999.999,2031999.999,1102.504)	[-2479, 1179]	[-14.874, 7.074]	[0, 0]	[0, 1]	[0, 1]	[0, 0]	0	970471	0	716590

DPH-1.3 Report on ASPRS LAS File Format (Tiled Data) - Informational - continued

File	(Xmin, Ymin, Zmin)	(Xmax, Ymax, Zmax)	Extended Scan Angle	Scan Angle Rank	Scanner Channel	Scan Direction	Edge of Flight Line	User Data	Counts for Synthetic	Key-points	Withheld	Overlap
2617_2033.las	(2616000.002,2032000.001,753.394)	(2617999.999,2033999.999,963.371)	[-2492, 1172]	[-14.952, 7.032]	[0, 0]	[0, 1]	[0, 1]	[0, 0]	0	887835	0	757629
2617_2035.las	(2616000.000,2034000.002,770.553)	(2617999.999,2035999.999,1149.243)	[-2510, 1123]	[-15.06, 6.738]	[0, 0]	[0, 1]	[0, 1]	[0, 0]	0	828698	0	804413
2617_2037.las	(2616000.002,2036000.000,776.977)	(2617999.999,2037999.999,1015.959)	[-2524, 1087]	[-15.144, 6.522]	[0, 0]	[0, 1]	[0, 1]	[0, 0]	0	862461	0	851427
2617_2039.las	(2616000.000,2038000.000,810.202)	(2617999.999,2039999.998,1107.773)	[-2510, 1040]	[-15.06, 6.24]	[0, 0]	[0, 1]	[0, 1]	[0, 0]	0	847316	0	990723
2617_2041.las	(2616000.000,2040000.001,838.286)	(2617999.999,2041999.999,971.251)	[-2542, 1001]	[-15.252, 6.006]	[0, 0]	[0, 1]	[0, 1]	[0, 0]	0	866233	0	1007190
2617_2043.las	(2616000.000,2042000.000,859.687)	(2617999.999,2043999.997,1055.503)	[-2552, 942]	[-15.312, 5.652]	[0, 0]	[0, 1]	[0, 1]	[0, 0]	0	860474	0	1053355
2617_2045.las	(2616000.000,2044000.000,795.323)	(2617999.999,2045999.999,1190.500)	[-2581, 910]	[-15.486, 5.46]	[0, 0]	[0, 1]	[0, 1]	[0, 0]	0	910275	0	1065620
2617_2047.las	(2616000.000,2046000.000,804.280)	(2617999.999,2047999.999,1115.099)	[-2590, 891]	[-15.54, 5.346]	[0, 0]	[0, 1]	[0, 1]	[0, 0]	0	930301	0	1202922
2617_2049.las	(2616000.001,2048000.000,804.913)	(2617999.998,2049999.999,1205.673)	[-2571, 836]	[-15.426, 5.016]	[0, 0]	[0, 1]	[0, 1]	[0, 0]	0	836310	0	1263256
2617_2051.las	(2616000.003,2050000.000,563.155)	(2617999.999,2051999.999,1138.154)	[-2545, 739]	[-15.27, 4.434]	[0, 0]	[0, 1]	[0, 1]	[0, 0]	0	914079	0	1134783
2617_2053.las	(2616000.000,2052000.000,850.018)	(2617999.999,2053999.999,1099.775)	[-2540, 664]	[-15.24, 3.984]	[0, 0]	[0, 1]	[0, 1]	[0, 0]	0	908417	0	1109448
2617_2055.las	(2616000.000,2054000.000,817.249)	(2617999.998,2055999.999,993.230)	[-2544, 619]	[-15.264, 3.714]	[0, 0]	[0, 1]	[0, 1]	[0, 0]	0	854559	0	1145807
2617_2057.las	(2616000.000,2056000.000,769.785)	(2617999.999,2057999.999,1014.558)	[-2525, 559]	[-15.15, 3.354]	[0, 0]	[0, 1]	[0, 1]	[0, 0]	0	852269	0	1197802
2617_2059.las	(2616000.000,2058000.000,864.890)	(2617999.999,2059999.999,1180.037)	[-2543, 479]	[-15.258, 2.874]	[0, 0]	[0, 1]	[0, 1]	[0, 0]	0	894471	0	1161943
2617_2061.las	(2616000.001,2060000.001,882.613)	(2617999.997,2061999.999,980.421)	[-2545, 420]	[-15.27, 2.52]	[0, 0]	[0, 1]	[0, 1]	[0, 0]	0	877467	0	1073738
2617_2063.las	(2616000.001,2062000.000,334.740)	(2617999.999,2063999.998,970.067)	[-2559, 369]	[-15.354, 2.214]	[0, 0]	[0, 1]	[0, 1]	[0, 0]	0	896928	0	1113556
2617_2065.las	(2616000.002,2064000.000,890.592)	(2617999.999,2065999.999,1075.044)	[-2574, 336]	[-15.444, 2.016]	[0, 0]	[0, 1]	[0, 1]	[0, 0]	0	903459	0	1123535
2617_2067.las	(2616000.001,2066000.000,759.854)	(2617999.999,2067999.998,1149.617)	[-2549, 318]	[-15.294, 1.908]	[0, 0]	[0, 1]	[0, 1]	[0, 0]	0	857331	0	1212884
2617_2069.las	(2616000.001,2068000.000,825.198)	(2617999.998,2069999.999,1145.290)	[-2539, 250]	[-15.234, 1.5]	[0, 0]	[0, 1]	[0, 1]	[0, 0]	0	866879	0	1422356
2617_2071.las	(2616000.001,2070000.000,825.038)	(2617999.997,2071999.998,1042.760)	[-2564, 189]	[-15.384, 1.134]	[0, 0]	[0, 1]	[0, 1]	[0, 0]	0	300032	0	686561
2617_2073.las	(2616000.001,2072000.000,825.057)	(2617999.997,2073999.999,1113.577)	[-2544, 129]	[-15.264, 0.774]	[0, 0]	[0, 1]	[0, 1]	[0, 0]	0	740494	0	944222
2617_2075.las	(2616000.000,2074000.000,803.253)	(2617999.999,2075999.999,1012.974)	[-2541, 79]	[-15.246, 0.474]	[0, 0]	[0, 1]	[0, 1]	[0, 0]	0	987987	0	1354837
2617_2077.las	(2616000.001,2076000.000,735.067)	(2617999.999,2077999.999,1117.298)	[-2556, 23]	[-15.336, 0.138]	[0, 0]	[0, 1]	[0, 1]	[0, 0]	0	984643	0	1355064
2617_2079.las	(2616000.001,2078000.001,836.412)	(2617999.999,2079999.998,994.371)	[-2557, -32]	[-15.342, -0.192]	[0, 0]	[0, 1]	[0, 1]	[0, 0]	0	921300	0	1388194
2617_2081.las	(2616000.001,2080000.000,838.742)	(2617999.995,2081999.999,1017.997)	[-2542, -73]	[-15.252, -0.438]	[0, 0]	[0, 1]	[0, 1]	[0, 0]	0	995529	0	1125720
2617_2083.las	(2616000.000,2082000.000,808.220)	(2617999.998,2083999.999,1002.242)	[-2539, -121]	[-15.234, -0.726]	[0, 0]	[0, 1]	[0, 1]	[0, 0]	0	996291	0	1147825
2617_2085.las	(2616000.000,2084000.000,693.795)	(2617999.998,2085999.999,889.897)	[-2506, -161]	[-15.036, -0.966]	[0, 0]	[0, 1]	[0, 1]	[0, 0]	0	992366	0	1120306
2617_2087.las	(2616000.003,2086000.000,708.489)	(2617999.999,2087999.997,1032.098)	[-2542, -195]	[-15.252, -1.17]	[0, 0]	[0, 1]	[0, 1]	[0, 0]	0	922959	0	1034254
2617_2089.las	(2616000.000,2088000.000,600.698)	(2617999.999,2089999.999,938.774)	[-2525, -200]	[-15.15, -1.2]	[0, 0]	[0, 1]	[0, 1]	[0, 0]	0	942023	0	1254323
2617_2091.las	(2616000.001,2090000.000,723.781)	(2617999.999,2091999.998,995.185)	[-2529, -152]	[-15.174, -0.912]	[0, 0]	[0, 1]	[0, 1]	[0, 0]	0	939751	0	1199293
2617_2093.las	(2616000.001,2092000.001,741.728)	(2617999.999,2093999.998,1136.684)	[-2532, -126]	[-15.192, -0.756]	[0, 0]	[0, 1]	[0, 1]	[0, 0]	0	943612	0	1139107
2617_2095.las	(2616000.000,2094000.000,744.979)	(2617999.998,2095999.999,1096.399)	[-2527, -61]	[-15.162, -0.366]	[0, 0]	[0, 1]	[0, 1]	[0, 0]	0	934577	0	1146878
2617_2097.las	(2616000.000,2096000.000,747.741)	(2617999.998,2097999.999,1129.447)	[-2491, 19]	[-14.946, 0.114]	[0, 0]	[0, 1]	[0, 1]	[0, 0]	0	917010	0	1154569
2617_2099.las	(2616000.000,2098000.000,745.169)	(2617999.999,2099999.999,1093.443)	[-2543, 86]	[-15.258, 0.516]	[0, 0]	[0, 1]	[0, 1]	[0, 0]	0	913531	0	1233629
2617_2101.las	(2616000.000,2100000.001,759.789)	(2617999.996,2101999.998,923.778)	[-2538, 112]	[-15.228, 0.672]	[0, 0]	[0, 1]	[0, 1]	[0, 0]	0	894767	0	1284845
2617_2103.las	(2616000.000,2102000.000,756.468)	(2617999.998,2103999.999,1002.898)	[-2520, 161]	[-15.12, 0.966]	[0, 0]	[0, 1]	[0, 1]	[0, 0]	0	900827	0	1237577
2617_2105.las	(2616000.000,2104000.000,744.700)	(2617999.998,2105999.998,1086.464)	[-2507, 219]	[-15.042, 1.314]	[0, 0]	[0, 1]	[0, 1]	[0, 0]	0	939611	0	1198924
2617_2107.las	(2616000.000,2106000.000,787.351)	(2617999.999,2107999.999,901.947)	[-2526, 276]	[-15.156, 1.656]	[0, 0]	[0, 1]	[0, 1]	[0, 0]	0	983628	0	1117144
2617_2109.las	(2616000.000,2108000.001,777.026)	(2617999.993,2109999.998,891.507)	[-2522, 309]	[-15.132, 1.854]	[0, 0]	[0, 1]	[0, 1]	[0, 0]	0	1000439	0	1104102
2617_2111.las	(2616000.000,2110000.000,697.722)	(2617999.997,2111999.999,930.986)	[-2541, 318]	[-15.246, 1.908]	[0, 0]	[0, 1]	[0, 1]	[0, 0]	0	977284	0	1097897
2617_2113.las	(2616000.000,2112000.000,533.673)	(2617999.999,2113999.999,1095.989)	[-2525, 367]	[-15.15, 2.202]	[0, 0]	[0, 1]	[0, 1]	[0, 0]	0	983548	0	1204479
2617_2115.las	(2616000.000,2114000.002,752.144)	(2617999.999,2115999.998,1048.748)	[-2538, 450]	[-15.228, 2.7]	[0, 0]	[0, 1]	[0, 1]	[0, 0]	0	963495	0	1187727
2617_2117.las	(2616000.000,2116000.000,799.995)	(2617999.999,2117999.999,1046.569)	[-2524, 531]	[-15.144, 3.186]	[0, 0]	[0, 1]	[0, 1]	[0, 0]	0	942232	0	1190702
2617_2119.las	(2616000.001,2118000.000,197.083)	(2617999.999,2119999.999,1139.506)	[-2524, 541]	[-15.144, 3.246]	[0, 0]	[0, 1]	[0, 1]	[0, 0]	0	956273	0	1125888
2617_2121.las	(2616000.000,2120000.000,772.233)	(2617999.999,2121999.999,948.246)	[-2491, 575]	[-14.946, 3.45]	[0, 0]	[0, 1]	[0, 1]	[0, 0]	0	958100	0	1075283
2617_2123.las	(2616000.000,2122000.000,774.083)	(2617999.999,2123999.999,1068.912)	[-2501, 655]	[-15.006, 3.93]	[0, 0]	[0, 1]	[0, 1]	[0, 0]	0	984037	0	1206706
2617_2125.las	(2616000.000,2124000.001,627.167)	(2617999.999,2125999.999,1126.845)	[-2508, 739]	[-15.048, 4.434]	[0, 0]	[0, 1]	[0, 1]	[0, 0]	0	1001403	0	1081656
2617_2127.las	(2616000.002,2126000.000,754.608)	(2617999.998,2127999.999,1094.594)	[-2508, 796]	[-15.048, 4.776]	[0, 0]	[0, 1]	[0, 1]	[0, 0]	0	1001381	0	1128959
2619_1999.las	(2618000.001,1998000.000,751.196)	(2619999.999,1999999.999,1151.677)	[-2492, 862]	[-14.952, 5.172]	[0, 0]	[0, 1]	[0, 1]	[0, 0]	0	991858	0	1128168

DPH-1.3 Report on ASPRS LAS File Format (Tiled Data) - Informational - continued

File	(Xmin, Ymin, Zmin)	(Xmax, Ymax, Zmax)	Extended Scan Angle	Scan Angle Rank	Scanner Channel	Scan Direction	Edge of Flight Line	User Data	Counts for Synthetic	Key-points	Withheld	Overlap
2619_2001.las	(2618000.000,2000000.000,746.186)	(2619999.998,2001999.999,1213.951)	[-2503, 922]	[-15.018, 5.532]	[0, 0]	[0, 1]	[0, 1]	[0, 0]	0	996202	0	1035339
2619_2003.las	(2618000.000,2002000.000,749.569)	(2619999.998,2003999.999,970.792)	[-2508, 980]	[-15.048, 5.88]	[0, 0]	[0, 1]	[0, 1]	[0, 0]	0	976522	0	937651
2619_2005.las	(2618000.001,2004000.000,752.262)	(2619999.998,2005999.999,862.039)	[-2508, 1076]	[-15.048, 6.456]	[0, 0]	[0, 1]	[0, 1]	[0, 0]	0	993189	0	818325
2619_2007.las	(2618000.000,2006000.000,752.416)	(2619999.999,2007999.999,986.442)	[-2526, 1123]	[-15.156, 6.738]	[0, 0]	[0, 1]	[0, 1]	[0, 0]	0	1000720	0	774999
2619_2009.las	(2618000.000,2008000.000,761.668)	(2619999.999,2009999.998,1095.552)	[-2509, 1119]	[-15.054, 6.714]	[0, 0]	[0, 1]	[0, 1]	[0, 0]	0	994785	0	766611
2619_2011.las	(2618000.001,2010000.000,766.084)	(2619999.999,2011999.997,984.696)	[-2506, 1177]	[-15.036, 7.062]	[0, 0]	[0, 1]	[0, 1]	[0, 0]	0	996070	0	713135
2619_2013.las	(2618000.000,2012000.000,752.180)	(2619999.999,2013999.999,1003.800)	[-2491, 1258]	[-14.946, 7.548]	[0, 0]	[0, 1]	[0, 1]	[0, 0]	0	996426	0	664547
2619_2015.las	(2618000.000,2014000.000,691.623)	(2619999.996,2015999.999,929.175)	[-2489, 1319]	[-14.934, 7.914]	[0, 0]	[0, 1]	[0, 1]	[0, 0]	0	998236	0	635776
2619_2017.las	(2618000.000,2016000.000,702.613)	(2619999.999,2017999.999,870.845)	[-2507, 1326]	[-15.042, 7.956]	[0, 0]	[0, 1]	[0, 1]	[0, 0]	0	912588	0	588085
2619_2019.las	(2618000.000,2018000.000,703.069)	(2619999.999,2019999.999,998.390)	[-2492, 1334]	[-14.952, 8.004]	[0, 0]	[0, 1]	[0, 1]	[0, 0]	0	880895	0	586535
2619_2021.las	(2618000.001,2020000.000,706.081)	(2619999.998,2021999.997,1062.380)	[-2496, 1414]	[-14.976, 8.484]	[0, 0]	[0, 1]	[0, 1]	[0, 0]	0	940760	0	575932
2619_2023.las	(2618000.000,2022000.000,708.765)	(2619999.999,2023999.998,908.190)	[-2491, 1499]	[-14.946, 8.994]	[0, 0]	[0, 1]	[0, 1]	[0, 0]	0	997872	0	562097
2619_2025.las	(2618000.000,2024000.000,748.476)	(2619999.999,2025999.996,1075.457)	[-2492, 2410]	[-14.952, 14.46]	[0, 0]	[0, 1]	[0, 1]	[0, 0]	0	938016	0	485127
2619_2027.las	(2618000.000,2026000.002,740.520)	(2619999.999,2027999.998,1037.301)	[-2475, 2438]	[-14.85, 14.628]	[0, 0]	[0, 1]	[0, 1]	[0, 0]	0	874909	0	597138
2619_2029.las	(2618000.000,2028000.000,756.153)	(2619999.999,2029999.998,1072.039)	[-2490, 2437]	[-14.94, 14.622]	[0, 0]	[0, 1]	[0, 1]	[0, 0]	0	970199	0	616125
2619_2031.las	(2618000.000,2030000.001,745.120)	(2619999.999,2031999.999,1032.386)	[-2508, 2462]	[-15.048, 14.772]	[0, 0]	[0, 1]	[0, 1]	[0, 0]	0	990002	0	681518
2619_2033.las	(2618000.000,2032000.000,372.361)	(2619999.999,2033999.999,858.840)	[-2511, 2455]	[-15.066, 14.73]	[0, 0]	[0, 1]	[0, 1]	[0, 0]	0	911338	0	667268
2619_2035.las	(2618000.000,2034000.003,775.658)	(2619999.999,2035999.999,1117.865)	[-2525, 2456]	[-15.15, 14.736]	[0, 0]	[0, 1]	[0, 1]	[0, 0]	0	792211	0	615979
2619_2037.las	(2618000.000,2036000.000,768.591)	(2619999.999,2037999.999,1135.024)	[-2528, 2474]	[-15.168, 14.844]	[0, 0]	[0, 1]	[0, 1]	[0, 0]	0	879639	0	610030
2619_2039.las	(2618000.000,2038000.000,801.186)	(2619999.999,2039999.999,928.955)	[-2556, 2472]	[-15.336, 14.832]	[0, 0]	[0, 1]	[0, 1]	[0, 0]	0	836360	0	649220
2619_2041.las	(2618000.000,2040000.000,763.565)	(2619999.998,2041999.999,946.212)	[-2551, 2488]	[-15.306, 14.928]	[0, 0]	[0, 1]	[0, 1]	[0, 0]	0	835011	0	542761
2619_2043.las	(2618000.000,2042000.001,837.705)	(2619999.999,2043999.999,961.681)	[-2551, 2489]	[-15.306, 14.934]	[0, 0]	[0, 1]	[0, 1]	[0, 0]	0	814434	0	480932
2619_2045.las	(2618000.000,2044000.000,851.281)	(2619999.999,2045999.999,953.591)	[-2576, 2471]	[-15.456, 14.826]	[0, 0]	[0, 1]	[0, 1]	[0, 0]	0	815418	0	516087
2619_2047.las	(2618000.001,2046000.000,842.495)	(2619999.999,2047999.999,1041.888)	[-1407, 2497]	[-8.442, 14.982]	[0, 0]	[0, 1]	[0, 1]	[0, 0]	0	806863	0	566099
2619_2049.las	(2618000.000,2048000.000,801.855)	(2619999.999,2049999.997,986.684)	[-1319, 2490]	[-7.914, 14.94]	[0, 0]	[0, 1]	[0, 1]	[0, 0]	0	869019	0	629783
2619_2051.las	(2618000.001,2050000.001,734.779)	(2619999.999,2051999.999,1071.291)	[-1269, 2488]	[-7.614, 14.928]	[0, 0]	[0, 1]	[0, 1]	[0, 0]	0	834013	0	683560
2619_2053.las	(2618000.000,2052000.000,870.372)	(2619999.999,2053999.999,1141.205)	[-1186, 2489]	[-7.116, 14.934]	[0, 0]	[0, 1]	[0, 1]	[0, 0]	0	919617	0	706522
2619_2055.las	(2618000.001,2054000.001,861.383)	(2619999.999,2055999.999,1039.545)	[-1146, 2485]	[-6.876, 14.91]	[0, 0]	[0, 1]	[0, 1]	[0, 0]	0	913710	0	743728
2619_2057.las	(2618000.004,2056000.001,860.028)	(2619999.999,2057999.999,1145.027)	[-1108, 2472]	[-6.648, 14.832]	[0, 0]	[0, 1]	[0, 1]	[0, 0]	0	797081	0	745462
2619_2059.las	(2618000.001,2058000.000,858.181)	(2619999.999,2059999.999,993.174)	[-1038, 2488]	[-6.228, 14.928]	[0, 0]	[0, 1]	[0, 1]	[0, 0]	0	840331	0	1013215
2619_2061.las	(2618000.001,2060000.000,877.636)	(2619999.999,2061999.999,1176.714)	[-972, 2495]	[-5.832, 14.97]	[0, 0]	[0, 1]	[0, 1]	[0, 0]	0	952937	0	946849
2619_2063.las	(2618000.001,2062000.000,891.461)	(2619999.998,2063999.999,1229.804)	[-916, 2497]	[-5.496, 14.982]	[0, 0]	[0, 1]	[0, 1]	[0, 0]	0	847722	0	987988
2619_2065.las	(2618000.001,2064000.001,894.421)	(2619999.999,2065999.999,1139.063)	[-836, 2493]	[-5.016, 14.958]	[0, 0]	[0, 1]	[0, 1]	[0, 0]	0	861790	0	1002039
2619_2067.las	(2618000.001,2066000.000,858.355)	(2619999.999,2067999.999,1079.079)	[-817, 2495]	[-4.902, 14.97]	[0, 0]	[0, 1]	[0, 1]	[0, 0]	0	890686	0	1062274
2619_2069.las	(2618000.000,2068000.000,797.577)	(2619999.995,2069999.999,1396.109)	[-757, 2488]	[-4.542, 14.928]	[0, 0]	[0, 1]	[0, 1]	[0, 0]	0	874882	0	1236243
2619_2071.las	(2618000.000,2070000.000,825.074)	(2619999.999,2071999.999,975.129)	[-678, 2503]	[-4.068, 15.018]	[0, 0]	[0, 1]	[0, 1]	[0, 0]	0	716356	0	1397321
2619_2073.las	(2618000.000,2072000.000,824.998)	(2619999.997,2073999.999,1044.237)	[-640, 2489]	[-3.84, 14.934]	[0, 0]	[0, 1]	[0, 1]	[0, 0]	0	616336	0	784119
2619_2075.las	(2618000.000,2074000.000,863.676)	(2619999.999,2075999.999,1135.615)	[-637, 2506]	[-3.822, 15.036]	[0, 0]	[0, 1]	[0, 1]	[0, 0]	0	977289	0	1294605
2619_2077.las	(2618000.000,2076000.001,868.604)	(2619999.999,2077999.999,992.065)	[-586, 2503]	[-3.516, 15.018]	[0, 0]	[0, 1]	[0, 1]	[0, 0]	0	950832	0	1461835
2619_2079.las	(2618000.001,2078000.000,872.521)	(2619999.996,2079999.999,992.393)	[-523, 2519]	[-3.138, 15.114]	[0, 0]	[0, 1]	[0, 1]	[0, 0]	0	938082	0	1331200
2619_2081.las	(2618000.000,2080000.000,860.769)	(2619999.999,2081999.999,993.112)	[-465, 2505]	[-2.79, 15.03]	[0, 0]	[0, 1]	[0, 1]	[0, 0]	0	993509	0	1054057
2619_2083.las	(2618000.002,2082000.000,805.379)	(2619999.999,2083999.999,1021.881)	[-428, 2506]	[-2.568, 15.036]	[0, 0]	[0, 1]	[0, 1]	[0, 0]	0	991583	0	1077400
2619_2085.las	(2618000.001,2084000.001,804.044)	(2619999.999,2085999.999,927.590)	[-413, 2490]	[-2.478, 14.94]	[0, 0]	[0, 1]	[0, 1]	[0, 0]	0	996354	0	1062951
2619_2087.las	(2618000.001,2086000.000,485.389)	(2619999.999,2087999.998,1062.734)	[-347, 2473]	[-2.082, 14.838]	[0, 0]	[0, 1]	[0, 1]	[0, 0]	0	960892	0	1118570
2619_2089.las	(2618000.002,2088000.000,412.834)	(2619999.999,2089999.999,949.677)	[-274, 2487]	[-1.644, 14.922]	[0, 0]	[0, 1]	[0, 1]	[0, 0]	0	973501	0	1156151
2619_2091.las	(2618000.001,2090000.000,700.422)	(2619999.998,2091999.999,949.237)	[-200, 2479]	[-1.2, 14.874]	[0, 0]	[0, 1]	[0, 1]	[0, 0]	0	961446	0	1221992
2619_2093.las	(2618000.000,2092000.000,805.573)	(2619999.999,2093999.999,940.654)	[-152, 2488]	[-0.912, 14.928]	[0, 0]	[0, 1]	[0, 1]	[0, 0]	0	897308	0	1192896
2619_2095.las	(2618000.000,2094000.000,746.855)	(2619999.996,2095999.999,1061.107)	[-126, 2470]	[-0.756, 14.82]	[0, 0]	[0, 1]	[0, 1]	[0, 0]	0	905010	0	1237447
2619_2097.las	(2618000.000,2096000.000,751.915)	(2619999.999,2097999.999,922.459)	[-60, 2455]	[-0.36, 14.73]	[0, 0]	[0, 1]	[0, 1]	[0, 0]	0	929789	0	1155954

DPH-1.3 Report on ASPRS LAS File Format (Tiled Data) - Informational - continued

File	(Xmin, Ymin, Zmin)	(Xmax, Ymax, Zmax)	Extended Scan Angle	Scan Angle Rank	Scanner Channel	Scan Direction	Edge of Flight Line	User Data	Counts for Synthetic	Key-points	Withheld	Overlap
2619_2099.las	(2618000.002,2098000.001,794.956)	(2619999.999,2099999.999,1068.006)	[21, 2473]	[0.126, 14.838]	[0, 0]	[0, 1]	[0, 1]	[0, 0]	0	904749	0	1149999
2619_2101.las	(2618000.003,2100000.002,827.397)	(2619999.997,2101999.998,1204.118)	[86, 2471]	[0.516, 14.826]	[0, 0]	[0, 1]	[0, 1]	[0, 0]	0	909331	0	1017492
2619_2103.las	(2618000.001,2102000.000,779.723)	(2619999.997,2103999.999,944.604)	[112, 2472]	[0.672, 14.832]	[0, 0]	[0, 1]	[0, 1]	[0, 0]	0	915076	0	1168879
2619_2105.las	(2618000.002,2104000.000,745.202)	(2619999.996,2105999.999,1119.630)	[162, 2454]	[0.972, 14.724]	[0, 0]	[0, 1]	[0, 1]	[0, 0]	0	864305	0	908055
2619_2107.las	(2618000.000,2106000.001,792.508)	(2619999.999,2107999.999,1035.962)	[220, 2471]	[1.32, 14.826]	[0, 0]	[0, 1]	[0, 1]	[0, 0]	0	946434	0	1096318
2619_2109.las	(2618000.000,2108000.000,791.727)	(2619999.998,2109999.997,1150.273)	[244, 2461]	[1.464, 14.766]	[0, 0]	[0, 1]	[0, 1]	[0, 0]	0	923900	0	1091060
2619_2111.las	(2618000.000,2110000.000,810.441)	(2619999.999,2111999.999,979.125)	[164, 2484]	[0.984, 14.904]	[0, 0]	[0, 1]	[0, 1]	[0, 0]	0	868652	0	1246958
2619_2113.las	(2618000.000,2112000.000,537.624)	(2619999.996,2113999.999,1169.033)	[98, 2491]	[0.588, 14.946]	[0, 0]	[0, 1]	[0, 1]	[0, 0]	0	927354	0	1241323
2619_2115.las	(2618000.000,2114000.000,599.717)	(2619999.999,2115999.999,1088.869)	[67, 2505]	[0.402, 15.03]	[0, 0]	[0, 1]	[0, 1]	[0, 0]	0	954670	0	1303716
2619_2117.las	(2618000.000,2116000.000,800.057)	(2619999.999,2117999.999,1053.958)	[31, 2488]	[0.186, 14.928]	[0, 0]	[0, 1]	[0, 1]	[0, 0]	0	910381	0	1146851
2619_2119.las	(2618000.001,2118000.000,791.075)	(2619999.999,2119999.999,975.677)	[-7, 2472]	[-0.042, 14.832]	[0, 0]	[0, 1]	[0, 1]	[0, 0]	0	896981	0	1149168
2619_2121.las	(2618000.001,2120000.000,703.106)	(2619999.999,2121999.998,1155.775)	[-39, 2464]	[-0.234, 14.784]	[0, 0]	[0, 1]	[0, 1]	[0, 0]	0	927342	0	1119252
2619_2123.las	(2618000.000,2122000.000,356.751)	(2619999.998,2123999.999,891.353)	[-72, 2447]	[-0.432, 14.682]	[0, 0]	[0, 1]	[0, 1]	[0, 0]	0	975123	0	1077364
2619_2125.las	(2618000.000,2124000.000,713.119)	(2619999.998,2125999.997,917.620)	[-141, 2443]	[-0.846, 14.658]	[0, 0]	[0, 1]	[0, 1]	[0, 0]	0	990353	0	986475
2619_2127.las	(2618000.000,2126000.002,717.800)	(2619999.998,2127999.998,1028.213)	[-203, 2457]	[-1.218, 14.742]	[0, 0]	[0, 1]	[0, 1]	[0, 0]	0	987436	0	1020105
2621_1999.las	(2620000.000,1998000.000,745.153)	(2621999.999,1999999.998,1093.876)	[-342, 2436]	[-2.052, 14.616]	[0, 0]	[0, 1]	[0, 1]	[0, 0]	0	1001074	0	1019682
2621_2001.las	(2620000.000,2000000.000,736.862)	(2621999.995,2001999.998,884.372)	[-403, 2457]	[-2.418, 14.742]	[0, 0]	[0, 1]	[0, 1]	[0, 0]	0	996622	0	1043542
2621_2003.las	(2620000.002,2002000.000,742.541)	(2621999.999,2003999.999,1061.366)	[-447, 2457]	[-2.682, 14.742]	[0, 0]	[0, 1]	[0, 1]	[0, 0]	0	993429	0	1034264
2621_2005.las	(2620000.000,2004000.000,748.434)	(2621999.999,2005999.999,821.816)	[-476, 2459]	[-2.856, 14.754]	[0, 0]	[0, 1]	[0, 1]	[0, 0]	0	1000051	0	1016303
2621_2007.las	(2620000.000,2006000.000,739.657)	(2621999.999,2007999.999,1043.581)	[-492, 2439]	[-2.952, 14.634]	[0, 0]	[0, 1]	[0, 1]	[0, 0]	0	995415	0	970259
2621_2009.las	(2620000.000,2008000.000,746.547)	(2621999.999,2009999.999,1159.227)	[-558, 2456]	[-3.348, 14.736]	[0, 0]	[0, 1]	[0, 1]	[0, 0]	0	996365	0	1025291
2621_2011.las	(2620000.002,2010000.002,757.607)	(2621999.997,2011999.999,1020.677)	[-608, 2458]	[-3.648, 14.748]	[0, 0]	[0, 1]	[0, 1]	[0, 0]	0	997247	0	997746
2621_2013.las	(2620000.001,2012000.000,733.397)	(2621999.997,2013999.999,1123.682)	[-665, 2439]	[-3.99, 14.634]	[0, 0]	[0, 1]	[0, 1]	[0, 0]	0	994172	0	1011558
2621_2015.las	(2620000.001,2014000.000,707.735)	(2621999.997,2015999.999,1117.695)	[-737, 2439]	[-4.422, 14.634]	[0, 0]	[0, 1]	[0, 1]	[0, 0]	0	970588	0	1009266
2621_2017.las	(2620000.000,2016000.000,703.847)	(2621999.997,2017999.998,1100.565)	[-791, 2433]	[-4.746, 14.598]	[0, 0]	[0, 1]	[0, 1]	[0, 0]	0	894639	0	1032103
2621_2019.las	(2620000.000,2018000.000,706.347)	(2621999.999,2019999.999,1015.759)	[-831, 2405]	[-4.986, 14.43]	[0, 0]	[0, 1]	[0, 1]	[0, 0]	0	976531	0	1115232
2621_2021.las	(2620000.000,2020000.000,706.642)	(2621999.999,2021999.999,1128.282)	[-868, 2442]	[-5.208, 14.652]	[0, 0]	[0, 1]	[0, 1]	[0, 0]	0	898778	0	974780
2621_2023.las	(2620000.000,2022000.000,709.211)	(2621999.999,2023999.999,1014.942)	[-918, 2431]	[-5.508, 14.586]	[0, 0]	[0, 1]	[0, 1]	[0, 0]	0	910512	0	1119433
2621_2025.las	(2620000.000,2024000.000,677.577)	(2621999.998,2025999.998,886.665)	[-975, 2436]	[-5.85, 14.616]	[0, 0]	[0, 1]	[0, 1]	[0, 0]	0	936325	0	1112793
2621_2027.las	(2620000.000,2026000.000,656.505)	(2621999.999,2027999.999,1105.300)	[-1080, 2443]	[-6.48, 14.658]	[0, 0]	[0, 1]	[0, 1]	[0, 0]	0	877324	0	916211
2621_2029.las	(2620000.000,2028000.000,694.274)	(2621999.998,2029999.999,998.948)	[-1138, 2439]	[-6.828, 14.634]	[0, 0]	[0, 1]	[0, 1]	[0, 0]	0	890943	0	832839
2621_2031.las	(2620000.000,2030000.000,707.764)	(2621999.998,2031999.997,868.758)	[-1181, 2440]	[-7.086, 14.64]	[0, 0]	[0, 1]	[0, 1]	[0, 0]	0	889224	0	674172
2621_2033.las	(2620000.000,2032000.000,671.111)	(2621999.999,2033999.998,1051.825)	[-1221, 2439]	[-7.326, 14.634]	[0, 0]	[0, 1]	[0, 1]	[0, 0]	0	925081	0	732899
2621_2035.las	(2620000.000,2034000.000,780.376)	(2621999.995,2035999.999,979.955)	[-1238, 2465]	[-7.428, 14.79]	[0, 0]	[0, 1]	[0, 1]	[0, 0]	0	949647	0	690497
2621_2037.las	(2620000.001,2036000.000,803.407)	(2621999.999,2037999.999,1091.290)	[-1299, 2473]	[-7.794, 14.838]	[0, 0]	[0, 1]	[0, 1]	[0, 0]	0	900896	0	637310
2621_2039.las	(2620000.000,2038000.000,786.704)	(2621999.997,2039999.997,1001.868)	[-1341, 2462]	[-8.046, 14.772]	[0, 0]	[0, 1]	[0, 1]	[0, 0]	0	954070	0	649825
2621_2041.las	(2620000.000,2040000.001,811.442)	(2621999.994,2041999.998,965.402)	[-1401, 2475]	[-8.406, 14.85]	[0, 0]	[0, 1]	[0, 1]	[0, 0]	0	903730	0	595747
2621_2043.las	(2620000.000,2042000.000,772.246)	(2621999.999,2043999.999,1071.835)	[-2508, 2485]	[-15.048, 14.91]	[0, 0]	[0, 1]	[0, 1]	[0, 0]	0	886509	0	520004
2621_2045.las	(2620000.000,2044000.000,842.413)	(2621999.999,2045999.998,1079.561)	[-2528, 2491]	[-15.168, 14.946]	[0, 0]	[0, 1]	[0, 1]	[0, 0]	0	870382	0	546640
2621_2047.las	(2620000.000,2046000.000,552.958)	(2621999.999,2047999.999,978.436)	[-2542, 2489]	[-15.252, 14.934]	[0, 0]	[0, 1]	[0, 1]	[0, 0]	0	949274	0	672633
2621_2049.las	(2620000.000,2048000.000,858.125)	(2621999.999,2049999.999,1209.338)	[-2544, 2472]	[-15.264, 14.832]	[0, 0]	[0, 1]	[0, 1]	[0, 0]	0	924074	0	715678
2621_2051.las	(2620000.000,2050000.000,864.477)	(2621999.999,2051999.999,1139.735)	[-2535, 2475]	[-15.21, 14.85]	[0, 0]	[0, 1]	[0, 1]	[0, 0]	0	947811	0	725564
2621_2053.las	(2620000.000,2052000.000,751.353)	(2621999.999,2053999.999,1057.993)	[-2544, 2474]	[-15.264, 14.844]	[0, 0]	[0, 1]	[0, 1]	[0, 0]	0	973481	0	748151
2621_2055.las	(2620000.000,2054000.000,669.195)	(2621999.999,2055999.999,1180.703)	[-2545, 2471]	[-15.27, 14.826]	[0, 0]	[0, 1]	[0, 1]	[0, 0]	0	975860	0	768055
2621_2057.las	(2620000.000,2056000.001,840.215)	(2621999.999,2057999.998,1038.613)	[-2544, 2472]	[-15.264, 14.832]	[0, 0]	[0, 1]	[0, 1]	[0, 0]	0	898574	0	702268
2621_2059.las	(2620000.000,2058000.001,877.367)	(2621999.999,2059999.998,1029.696)	[-2526, 2487]	[-15.156, 14.922]	[0, 0]	[0, 1]	[0, 1]	[0, 0]	0	966868	0	554907
2621_2061.las	(2620000.001,2060000.001,770.251)	(2621999.999,2061999.999,977.603)	[-2569, 1585]	[-15.414, 9.51]	[0, 0]	[0, 1]	[0, 1]	[0, 0]	0	966413	0	502981
2621_2063.las	(2620000.000,2062000.000,883.345)	(2621999.999,2063999.997,1072.872)	[-2576, 1525]	[-15.456, 9.15]	[0, 0]	[0, 1]	[0, 1]	[0, 0]	0	928301	0	556568
2621_2065.las	(2620000.000,2064000.000,901.307)	(2621999.999,2065999.999,1071.619)	[-2577, 1457]	[-15.462, 8.742]	[0, 0]	[0, 1]	[0, 1]	[0, 0]	0	946363	0	546245

DPH-1.3 Report on ASPRS LAS File Format (Tiled Data) - Informational - continued

File	(Xmin, Ymin, Zmin)	(Xmax, Ymax, Zmax)	Extended Scan Angle	Scan Angle Rank	Scanner Channel	Scan Direction	Edge of Flight Line	User Data	Counts for Synthetic	Key-points	Withheld	Overlap
2621_2067.las	(2620000.000,2066000.000,870.645)	(2621999.999,2067999.999,987.875)	[-2575, 1393]	[-15.45, 8.358]	[0, 0]	[0, 1]	[0, 1]	[0, 0]	0	942274	0	660088
2621_2069.las	(2620000.002,2068000.000,703.004)	(2621999.999,2069999.999,982.888)	[-2563, 1323]	[-15.378, 7.938]	[0, 0]	[0, 1]	[0, 1]	[0, 0]	0	934937	0	702704
2621_2071.las	(2620000.000,2070000.000,825.303)	(2621999.999,2071999.999,1029.115)	[-2562, 1305]	[-15.372, 7.83]	[0, 0]	[0, 1]	[0, 1]	[0, 0]	0	920405	0	742284
2621_2073.las	(2620000.001,2072000.000,825.133)	(2621999.998,2073999.996,1173.511)	[-2547, 1271]	[-15.282, 7.626]	[0, 0]	[0, 1]	[0, 1]	[0, 0]	0	719080	0	727463
2621_2075.las	(2620000.001,2074000.000,781.206)	(2621999.999,2075999.999,1056.435)	[-2541, 1252]	[-15.246, 7.512]	[0, 0]	[0, 1]	[0, 1]	[0, 0]	0	956976	0	774877
2621_2077.las	(2620000.000,2076000.001,742.495)	(2621999.999,2077999.998,993.466)	[-2559, 1167]	[-15.354, 7.002]	[0, 0]	[0, 1]	[0, 1]	[0, 0]	0	960404	0	792995
2621_2079.las	(2620000.002,2078000.003,877.413)	(2621999.999,2079999.999,1118.000)	[-2559, 1094]	[-15.354, 6.564]	[0, 0]	[0, 1]	[0, 1]	[0, 0]	0	974595	0	828014
2621_2081.las	(2620000.000,2080000.000,811.885)	(2621999.999,2081999.999,1076.100)	[-2547, 1012]	[-15.282, 6.072]	[0, 0]	[0, 1]	[0, 1]	[0, 0]	0	980199	0	864742
2621_2083.las	(2620000.000,2082000.000,824.473)	(2621999.998,2083999.998,1117.222)	[-2542, 981]	[-15.252, 5.886]	[0, 0]	[0, 1]	[0, 1]	[0, 0]	0	987563	0	1009055
2621_2085.las	(2620000.000,2084000.000,337.483)	(2621999.999,2085999.999,1060.460)	[-2561, 930]	[-15.366, 5.58]	[0, 0]	[0, 1]	[0, 1]	[0, 0]	0	997410	0	1137409
2621_2087.las	(2620000.001,2086000.001,845.756)	(2621999.998,2087999.999,966.556)	[-2559, 916]	[-15.354, 5.496]	[0, 0]	[0, 1]	[0, 1]	[0, 0]	0	957744	0	1075154
2621_2089.las	(2620000.000,2088000.000,834.844)	(2621999.999,2089999.997,942.747)	[-2541, 882]	[-15.246, 5.292]	[0, 0]	[0, 1]	[0, 1]	[0, 0]	0	1002794	0	1112743
2621_2091.las	(2620000.000,2090000.000,807.236)	(2621999.999,2091999.999,1092.042)	[-2525, 794]	[-15.15, 4.764]	[0, 0]	[0, 1]	[0, 1]	[0, 0]	0	1000192	0	1131531
2621_2093.las	(2620000.000,2092000.000,809.723)	(2621999.998,2093999.998,949.834)	[-2527, 717]	[-15.162, 4.302]	[0, 0]	[0, 1]	[0, 1]	[0, 0]	0	936567	0	1081883
2621_2095.las	(2620000.000,2094000.000,700.291)	(2621999.999,2095999.997,934.998)	[-2521, 640]	[-15.126, 3.84]	[0, 0]	[0, 1]	[0, 1]	[0, 0]	0	875738	0	1252256
2621_2097.las	(2620000.001,2096000.000,737.046)	(2621999.999,2097999.998,918.361)	[-2508, 577]	[-15.048, 3.462]	[0, 0]	[0, 1]	[0, 1]	[0, 0]	0	959958	0	1200975
2621_2099.las	(2620000.000,2098000.000,724.792)	(2621999.998,2099999.998,988.423)	[-2552, 570]	[-15.312, 3.42]	[0, 0]	[0, 1]	[0, 1]	[0, 0]	0	974346	0	1348717
2621_2101.las	(2620000.003,2100000.000,834.772)	(2621999.998,2101999.999,1084.873)	[-2559, 551]	[-15.354, 3.306]	[0, 0]	[0, 1]	[0, 1]	[0, 0]	0	977076	0	1225090
2621_2103.las	(2620000.000,2102000.001,747.978)	(2621999.998,2103999.998,948.774)	[-2553, 472]	[-15.318, 2.832]	[0, 0]	[0, 1]	[0, 1]	[0, 0]	0	952049	0	1303104
2621_2105.las	(2620000.000,2104000.000,716.482)	(2621999.999,2105999.999,1210.162)	[-2556, 398]	[-15.336, 2.388]	[0, 0]	[0, 1]	[0, 1]	[0, 0]	0	923960	0	1174977
2621_2107.las	(2620000.000,2106000.002,771.248)	(2621999.999,2107999.999,1092.918)	[-2532, 351]	[-15.192, 2.106]	[0, 0]	[0, 1]	[0, 1]	[0, 0]	0	904737	0	1170467
2621_2109.las	(2620000.000,2108000.001,804.487)	(2621999.998,2109999.999,946.058)	[-2525, 290]	[-15.15, 1.74]	[0, 0]	[0, 1]	[0, 1]	[0, 0]	0	974830	0	1192334
2621_2111.las	(2620000.000,2110000.000,827.226)	(2621999.999,2111999.998,1127.206)	[-2527, 246]	[-15.162, 1.476]	[0, 0]	[0, 1]	[0, 1]	[0, 0]	0	923223	0	1185955
2621_2113.las	(2620000.000,2112000.000,809.467)	(2621999.997,2113999.999,1194.857)	[-2543, 163]	[-15.258, 0.978]	[0, 0]	[0, 1]	[0, 1]	[0, 0]	0	925289	0	1089084
2621_2115.las	(2620000.000,2114000.000,834.870)	(2621999.999,2115999.999,994.266)	[-2559, 99]	[-15.354, 0.594]	[0, 0]	[0, 1]	[0, 1]	[0, 0]	0	940147	0	1065750
2621_2117.las	(2620000.000,2116000.002,833.095)	(2621999.999,2117999.999,1116.343)	[-2561, 68]	[-15.366, 0.408]	[0, 0]	[0, 1]	[0, 1]	[0, 0]	0	968048	0	1228317
2621_2119.las	(2620000.000,2118000.000,717.630)	(2621999.999,2119999.999,1015.382)	[-2538, 31]	[-15.228, 0.186]	[0, 0]	[0, 1]	[0, 1]	[0, 0]	0	925748	0	1178053
2621_2121.las	(2620000.000,2120000.000,643.558)	(2621999.999,2121999.999,928.089)	[-2517, -8]	[-15.102, -0.048]	[0, 0]	[0, 1]	[0, 1]	[0, 0]	0	962945	0	1169757
2621_2123.las	(2620000.000,2122000.001,761.058)	(2621999.999,2123999.999,926.747)	[-2517, -37]	[-15.102, -0.222]	[0, 0]	[0, 1]	[0, 1]	[0, 0]	0	999014	0	1110392
2621_2125.las	(2620000.000,2124000.000,700.655)	(2621999.999,2125999.999,1333.902)	[-2492, -73]	[-14.952, -0.438]	[0, 0]	[0, 1]	[0, 1]	[0, 0]	0	980163	0	1173808
2621_2127.las	(2620000.000,2126000.000,691.324)	(2621999.997,2127999.999,1045.077)	[-2512, -142]	[-15.072, -0.852]	[0, 0]	[0, 1]	[0, 1]	[0, 0]	0	987165	0	1157762
2623_1999.las	(2622000.001,1998000.000,732.663)	(2623999.999,1999999.999,1197.763)	[-2494, -261]	[-14.964, -1.566]	[0, 0]	[0, 1]	[0, 1]	[0, 0]	0	995219	0	1032856
2623_2001.las	(2622000.002,2000000.000,582.033)	(2623999.999,2001999.999,1084.748)	[-2493, -234]	[-14.958, -1.404]	[0, 0]	[0, 1]	[0, 1]	[0, 0]	0	985889	0	1030949
2623_2003.las	(2622000.002,2002000.000,572.181)	(2623999.996,2003999.999,1193.134)	[-2491, -156]	[-14.946, -0.936]	[0, 0]	[0, 1]	[0, 1]	[0, 0]	0	995743	0	1034495
2623_2005.las	(2622000.001,2004000.000,736.855)	(2623999.999,2005999.999,1186.399)	[-2491, -85]	[-14.946, -0.51]	[0, 0]	[0, 1]	[0, 1]	[0, 0]	0	978529	0	1053127
2623_2007.las	(2622000.001,2006000.002,661.268)	(2623999.997,2007999.999,1130.851)	[-2491, -27]	[-14.946, -0.162]	[0, 0]	[0, 1]	[0, 1]	[0, 0]	0	995557	0	1074597
2623_2009.las	(2622000.000,2008000.000,730.799)	(2623999.999,2009999.999,851.921)	[-2494, -13]	[-14.964, -0.078]	[0, 0]	[0, 1]	[0, 1]	[0, 0]	0	1001546	0	1108741
2623_2011.las	(2622000.000,2010000.000,739.267)	(2623999.999,2011999.999,1144.689)	[-2491, 33]	[-14.946, 0.198]	[0, 0]	[0, 1]	[0, 1]	[0, 0]	0	1000035	0	1046959
2623_2013.las	(2622000.003,2012000.001,714.572)	(2623999.999,2013999.999,1157.934)	[-2491, 104]	[-14.946, 0.624]	[0, 0]	[0, 1]	[0, 1]	[0, 0]	0	995545	0	1066571
2623_2015.las	(2622000.001,2014000.000,707.420)	(2623999.999,2015999.999,1162.645)	[-2486, 176]	[-14.916, 1.056]	[0, 0]	[0, 1]	[0, 1]	[0, 0]	0	941626	0	1184726
2623_2017.las	(2622000.000,2016000.000,705.937)	(2623999.999,2017999.998,1068.036)	[-2497, 198]	[-14.982, 1.188]	[0, 0]	[0, 1]	[0, 1]	[0, 0]	0	913902	0	1057286
2623_2019.las	(2622000.000,2018000.000,648.998)	(2623999.998,2019999.999,1076.934)	[-2491, 235]	[-14.946, 1.41]	[0, 0]	[0, 1]	[0, 1]	[0, 0]	0	974098	0	1023738
2623_2021.las	(2622000.001,2020000.001,710.327)	(2623999.999,2021999.999,1015.169)	[-2493, 289]	[-14.958, 1.734]	[0, 0]	[0, 1]	[0, 1]	[0, 0]	0	956793	0	1139217
2623_2023.las	(2622000.000,2022000.000,709.539)	(2623999.995,2023999.998,1089.794)	[-2491, 371]	[-14.946, 2.226]	[0, 0]	[0, 1]	[0, 1]	[0, 0]	0	915094	0	1047259
2623_2025.las	(2622000.001,2024000.000,709.533)	(2623999.999,2025999.999,1009.378)	[-2491, 429]	[-14.946, 2.574]	[0, 0]	[0, 1]	[0, 1]	[0, 0]	0	898776	0	878596
2623_2027.las	(2622000.000,2026000.001,711.452)	(2623999.998,2027999.999,1125.221)	[-2493, 464]	[-14.958, 2.784]	[0, 0]	[0, 1]	[0, 1]	[0, 0]	0	862679	0	961604
2623_2029.las	(2622000.004,2028000.000,712.958)	(2623999.999,2029999.999,1096.927)	[-2491, 542]	[-14.946, 3.252]	[0, 0]	[0, 1]	[0, 1]	[0, 0]	0	756597	0	1062801
2623_2031.las	(2622000.003,2030000.000,678.811)	(2623999.998,2031999.999,1114.004)	[-2503, 597]	[-15.018, 3.582]	[0, 0]	[0, 1]	[0, 1]	[0, 0]	0	895857	0	1105248
2623_2033.las	(2622000.000,2032000.000,740.455)	(2623999.999,2033999.998,1067.196)	[-2504, 617]	[-15.024, 3.702]	[0, 0]	[0, 1]	[0, 1]	[0, 0]	0	987657	0	1051219

DPH-1.3 Report on ASPRS LAS File Format (Tiled Data) - Informational - continued

File	(Xmin, Ymin, Zmin)	(Xmax, Ymax, Zmax)	Extended Scan Angle	Scan Angle Rank	Scanner Channel	Scan Direction	Edge of Flight Line	User Data	Counts for Synthetic	Key-points	Withheld	Overlap
2623_2035.las	(2622000.001,2034000.000,762.915)	(2623999.999,2035999.999,1203.420)	[-2525, 653]	[-15.15, 3.918]	[0, 0]	[0, 1]	[0, 1]	[0, 0]	0	954556	0	1065800
2623_2037.las	(2622000.000,2036000.000,780.038)	(2623999.999,2037999.999,1154.479)	[-2524, 745]	[-15.144, 4.47]	[0, 0]	[0, 1]	[0, 1]	[0, 0]	0	912998	0	1135935
2623_2039.las	(2622000.000,2038000.000,788.053)	(2623999.999,2039999.997,1074.099)	[-2531, 814]	[-15.186, 4.884]	[0, 0]	[0, 1]	[0, 1]	[0, 0]	0	888679	0	1116656
2623_2041.las	(2622000.000,2040000.001,712.184)	(2623999.999,2041999.999,969.870)	[-2525, 867]	[-15.15, 5.202]	[0, 0]	[0, 1]	[0, 1]	[0, 0]	0	906523	0	1063112
2623_2043.las	(2622000.000,2042000.000,505.921)	(2623999.999,2043999.999,1181.359)	[-2543, 905]	[-15.258, 5.43]	[0, 0]	[0, 1]	[0, 1]	[0, 0]	0	906721	0	1190978
2623_2045.las	(2622000.000,2044000.001,809.293)	(2623999.999,2045999.999,1090.818)	[-2542, 943]	[-15.252, 5.658]	[0, 0]	[0, 1]	[0, 1]	[0, 0]	0	920289	0	1161379
2623_2047.las	(2622000.000,2046000.000,766.606)	(2623999.999,2047999.999,1111.553)	[-2546, 997]	[-15.276, 5.982]	[0, 0]	[0, 1]	[0, 1]	[0, 0]	0	863687	0	1067495
2623_2049.las	(2622000.000,2048000.000,852.675)	(2623999.999,2049999.999,957.131)	[-2525, 1062]	[-15.15, 6.372]	[0, 0]	[0, 1]	[0, 1]	[0, 0]	0	984258	0	824789
2623_2051.las	(2622000.000,2050000.000,874.185)	(2623999.998,2051999.999,1193.613)	[-2528, 1143]	[-15.168, 6.858]	[0, 0]	[0, 1]	[0, 1]	[0, 0]	0	984646	0	757293
2623_2053.las	(2622000.000,2052000.001,871.983)	(2623999.999,2053999.998,1191.107)	[-2550, 1204]	[-15.3, 7.224]	[0, 0]	[0, 1]	[0, 1]	[0, 0]	0	962050	0	796380
2623_2055.las	(2622000.000,2054000.001,860.812)	(2623999.997,2055999.999,1465.532)	[-2543, 1244]	[-15.258, 7.464]	[0, 0]	[0, 1]	[0, 1]	[0, 0]	0	987651	0	714409
2623_2057.las	(2622000.000,2056000.001,801.642)	(2623999.997,2057999.999,1016.937)	[-2542, 1259]	[-15.252, 7.554]	[0, 0]	[0, 1]	[0, 1]	[0, 0]	0	1003085	0	657166
2623_2059.las	(2622000.000,2058000.003,877.321)	(2623999.999,2059999.999,1021.356)	[-2526, 1311]	[-15.156, 7.866]	[0, 0]	[0, 1]	[0, 1]	[0, 0]	0	978244	0	608436
2623_2061.las	(2622000.000,2060000.001,762.784)	(2623999.999,2061999.998,1033.449)	[-2528, 1386]	[-15.168, 8.316]	[0, 0]	[0, 1]	[0, 1]	[0, 0]	0	953676	0	589344
2623_2063.las	(2622000.000,2062000.002,874.506)	(2623999.998,2063999.999,959.893)	[-2525, 1470]	[-15.15, 8.82]	[0, 0]	[0, 1]	[0, 1]	[0, 0]	0	943720	0	531624
2623_2065.las	(2622000.000,2064000.000,893.364)	(2623999.999,2065999.999,1144.952)	[-2542, 1547]	[-15.252, 9.282]	[0, 0]	[0, 1]	[0, 1]	[0, 0]	0	997328	0	491771
2623_2067.las	(2622000.000,2066000.001,664.992)	(2623999.999,2067999.999,1164.460)	[-2542, 2488]	[-15.252, 14.928]	[0, 0]	[0, 1]	[0, 1]	[0, 0]	0	1006948	0	500391
2623_2069.las	(2622000.000,2068000.000,795.431)	(2623999.999,2069999.999,1088.538)	[-2527, 2505]	[-15.162, 15.03]	[0, 0]	[0, 1]	[0, 1]	[0, 0]	0	1001297	0	618983
2623_2071.las	(2622000.001,2070000.001,842.859)	(2623999.999,2071999.999,978.725)	[-2540, 2496]	[-15.24, 14.976]	[0, 0]	[0, 1]	[0, 1]	[0, 0]	0	996963	0	705977
2623_2073.las	(2622000.000,2072000.000,829.828)	(2623999.999,2073999.998,947.695)	[-2528, 2488]	[-15.168, 14.928]	[0, 0]	[0, 1]	[0, 1]	[0, 0]	0	793026	0	665052
2623_2075.las	(2622000.000,2074000.000,804.572)	(2623999.999,2075999.999,1087.455)	[-2542, 2471]	[-15.252, 14.826]	[0, 0]	[0, 1]	[0, 1]	[0, 0]	0	862344	0	705476
2623_2077.las	(2622000.000,2076000.001,860.218)	(2623999.998,2077999.999,1022.281)	[-2543, 2480]	[-15.258, 14.88]	[0, 0]	[0, 1]	[0, 1]	[0, 0]	0	1006926	0	668085
2623_2079.las	(2622000.000,2078000.000,894.792)	(2623999.999,2079999.998,1095.706)	[-2551, 2508]	[-15.306, 15.048]	[0, 0]	[0, 1]	[0, 1]	[0, 0]	0	1007132	0	633331
2623_2081.las	(2622000.000,2080000.000,860.126)	(2623999.999,2081999.996,1023.925)	[-2540, 2506]	[-15.24, 15.036]	[0, 0]	[0, 1]	[0, 1]	[0, 0]	0	970283	0	594679
2623_2083.las	(2622000.000,2082000.000,843.079)	(2623999.999,2083999.999,1028.115)	[-2542, 2503]	[-15.252, 15.018]	[0, 0]	[0, 1]	[0, 1]	[0, 0]	0	1001086	0	549396
2623_2085.las	(2622000.000,2084000.001,847.603)	(2623999.999,2085999.999,1077.970)	[-2547, 2502]	[-15.282, 15.012]	[0, 0]	[0, 1]	[0, 1]	[0, 0]	0	1005899	0	507621
2623_2087.las	(2622000.000,2086000.000,876.087)	(2623999.999,2087999.997,1108.807)	[-2558, 2498]	[-15.348, 14.988]	[0, 0]	[0, 1]	[0, 1]	[0, 0]	0	975342	0	510765
2623_2089.las	(2622000.000,2088000.002,833.958)	(2623999.999,2089999.998,1056.727)	[-1407, 2490]	[-8.442, 14.94]	[0, 0]	[0, 1]	[0, 1]	[0, 0]	0	969360	0	602542
2623_2091.las	(2622000.000,2090000.000,822.685)	(2623999.999,2091999.998,1135.345)	[-1351, 2491]	[-8.106, 14.946]	[0, 0]	[0, 1]	[0, 1]	[0, 0]	0	939653	0	694496
2623_2093.las	(2622000.000,2092000.000,631.701)	(2623999.999,2093999.999,1098.157)	[-1301, 2485]	[-7.806, 14.91]	[0, 0]	[0, 1]	[0, 1]	[0, 0]	0	881569	0	738765
2623_2095.las	(2622000.000,2094000.000,756.278)	(2623999.999,2095999.999,1059.283)	[-1261, 2471]	[-7.566, 14.826]	[0, 0]	[0, 1]	[0, 1]	[0, 0]	0	900876	0	721006
2623_2097.las	(2622000.002,2096000.000,773.591)	(2623999.999,2097999.999,1002.219)	[-1184, 2474]	[-7.104, 14.844]	[0, 0]	[0, 1]	[0, 1]	[0, 0]	0	960192	0	799605
2623_2099.las	(2622000.001,2098000.000,760.904)	(2623999.999,2099999.999,988.456)	[-1151, 2472]	[-6.906, 14.832]	[0, 0]	[0, 1]	[0, 1]	[0, 0]	0	931095	0	878792
2623_2101.las	(2622000.000,2100000.000,851.806)	(2623999.999,2101999.999,964.562)	[-1087, 2489]	[-6.522, 14.934]	[0, 0]	[0, 1]	[0, 1]	[0, 0]	0	921490	0	964891
2623_2103.las	(2622000.000,2102000.000,794.270)	(2623999.999,2103999.997,1084.565)	[-1024, 2494]	[-6.144, 14.964]	[0, 0]	[0, 1]	[0, 1]	[0, 0]	0	893379	0	1127897
2623_2105.las	(2622000.000,2104000.000,790.215)	(2623999.999,2105999.999,1180.860)	[-944, 2488]	[-5.664, 14.928]	[0, 0]	[0, 1]	[0, 1]	[0, 0]	0	936227	0	1064784
2623_2107.las	(2622000.000,2106000.000,797.042)	(2623999.998,2107999.998,918.246)	[-873, 2472]	[-5.238, 14.832]	[0, 0]	[0, 1]	[0, 1]	[0, 0]	0	844308	0	997796
2623_2109.las	(2622000.000,2108000.000,812.174)	(2623999.999,2109999.999,978.236)	[-842, 2473]	[-5.052, 14.838]	[0, 0]	[0, 1]	[0, 1]	[0, 0]	0	836179	0	1029540
2623_2111.las	(2622000.000,2110000.000,813.758)	(2623999.998,2111999.999,972.232)	[-826, 2475]	[-4.956, 14.85]	[0, 0]	[0, 1]	[0, 1]	[0, 0]	0	914745	0	1219974
2623_2113.las	(2622000.000,2112000.001,830.740)	(2623999.998,2113999.999,993.384)	[-766, 2508]	[-4.596, 15.048]	[0, 0]	[0, 1]	[0, 1]	[0, 0]	0	970866	0	1221502
2623_2115.las	(2622000.000,2114000.000,866.750)	(2623999.999,2115999.999,1091.537)	[-706, 2525]	[-4.236, 15.15]	[0, 0]	[0, 1]	[0, 1]	[0, 0]	0	938482	0	1071333
2623_2117.las	(2622000.002,2116000.000,865.290)	(2623999.998,2117999.997,1030.113)	[-676, 2540]	[-4.056, 15.24]	[0, 0]	[0, 1]	[0, 1]	[0, 0]	0	973289	0	1094715
2623_2119.las	(2622000.001,2118000.000,803.932)	(2623999.997,2119999.999,1072.823)	[-657, 2523]	[-3.942, 15.138]	[0, 0]	[0, 1]	[0, 1]	[0, 0]	0	990528	0	1189447
2623_2121.las	(2622000.000,2120000.000,797.085)	(2623999.999,2121999.998,950.434)	[-603, 2505]	[-3.618, 15.03]	[0, 0]	[0, 1]	[0, 1]	[0, 0]	0	961273	0	1269925
2623_2123.las	(2622000.000,2122000.000,723.266)	(2623999.999,2123999.999,954.775)	[-501, 2458]	[-3.006, 14.748]	[0, 0]	[0, 1]	[0, 1]	[0, 0]	0	979925	0	1033559
2623_2125.las	(2622000.000,2124000.001,783.545)	(2623999.999,2125999.999,867.374)	[-427, 2458]	[-2.562, 14.748]	[0, 0]	[0, 1]	[0, 1]	[0, 0]	0	990811	0	1039171
2623_2127.las	(2622000.001,2126000.000,663.316)	(2623999.998,2127999.999,1113.817)	[-390, 2476]	[-2.34, 14.856]	[0, 0]	[0, 1]	[0, 1]	[0, 0]	0	968122	0	1029452
2625_1999.las	(2624000.000,1998000.000,732.295)	(2625999.998,1999999.998,948.650)	[-313, 2441]	[-1.878, 14.646]	[0, 0]	[0, 1]	[0, 1]	[0, 0]	0	1002615	0	1018551
2625_2001.las	(2624000.000,2000000.000,727.056)	(2625999.997,2001999.999,1100.697)	[-303, 2442]	[-1.818, 14.652]	[0, 0]	[0, 1]	[0, 1]	[0, 0]	0	983716	0	1069809

DPH-1.3 Report on ASPRS LAS File Format (Tiled Data) - Informational - continued

File	(Xmin, Ymin, Zmin)	(Xmax, Ymax, Zmax)	Extended Scan Angle	Scan Angle Rank	Scanner Channel	Scan Direction	Edge of Flight Line	User Data	Counts for Synthetic	Key-points	Withheld	Overlap
2625_2003.las	(2624000.000,2002000.000,718.758)	(2625999.999,2003999.999,1130.044)	[-234, 2438]	[-1.404, 14.628]	[0, 0]	[0, 1]	[0, 1]	[0, 0]	0	967056	0	1104966
2625_2005.las	(2624000.000,2004000.000,720.829)	(2625999.999,2005999.999,1226.795)	[-155, 2438]	[-0.93, 14.628]	[0, 0]	[0, 1]	[0, 1]	[0, 0]	0	1002006	0	1026843
2625_2007.las	(2624000.001,2006000.000,717.774)	(2625999.998,2007999.999,1132.278)	[-84, 2440]	[-0.504, 14.64]	[0, 0]	[0, 1]	[0, 1]	[0, 0]	0	989791	0	1028453
2625_2009.las	(2624000.000,2008000.001,714.382)	(2625999.992,2009999.999,1139.302)	[-26, 2439]	[-0.156, 14.634]	[0, 0]	[0, 1]	[0, 1]	[0, 0]	0	979644	0	1096546
2625_2011.las	(2624000.000,2010000.000,714.303)	(2625999.998,2011999.999,1161.054)	[-13, 2439]	[-0.078, 14.634]	[0, 0]	[0, 1]	[0, 1]	[0, 0]	0	978459	0	1151713
2625_2013.las	(2624000.001,2012000.000,711.557)	(2625999.998,2013999.999,1107.203)	[34, 2438]	[0.204, 14.628]	[0, 0]	[0, 1]	[0, 1]	[0, 0]	0	904290	0	1175723
2625_2015.las	(2624000.002,2014000.001,709.566)	(2625999.998,2015999.999,1038.571)	[106, 2435]	[0.636, 14.61]	[0, 0]	[0, 1]	[0, 1]	[0, 0]	0	875348	0	1067537
2625_2017.las	(2624000.001,2016000.000,708.299)	(2625999.999,2017999.999,1079.000)	[176, 2439]	[1.056, 14.634]	[0, 0]	[0, 1]	[0, 1]	[0, 0]	0	956886	0	1037414
2625_2019.las	(2624000.002,2018000.000,715.773)	(2625999.999,2019999.998,966.412)	[199, 2438]	[1.194, 14.628]	[0, 0]	[0, 1]	[0, 1]	[0, 0]	0	977496	0	1146684
2625_2021.las	(2624000.001,2020000.001,714.047)	(2625999.999,2021999.999,1120.060)	[236, 2438]	[1.416, 14.628]	[0, 0]	[0, 1]	[0, 1]	[0, 0]	0	985317	0	1067248
2625_2023.las	(2624000.001,2022000.000,715.907)	(2625999.999,2023999.999,1110.798)	[215, 2442]	[1.29, 14.652]	[0, 0]	[0, 1]	[0, 1]	[0, 0]	0	994341	0	999731
2625_2025.las	(2624000.000,2024000.000,715.527)	(2625999.999,2025999.999,1063.932)	[177, 2441]	[1.062, 14.646]	[0, 0]	[0, 1]	[0, 1]	[0, 0]	0	989449	0	999408
2625_2027.las	(2624000.000,2026000.000,715.123)	(2625999.999,2027999.999,1111.222)	[113, 2440]	[0.678, 14.64]	[0, 0]	[0, 1]	[0, 1]	[0, 0]	0	973289	0	939657
2625_2029.las	(2624000.003,2028000.000,714.677)	(2625999.999,2029999.999,1137.481)	[55, 2440]	[0.33, 14.64]	[0, 0]	[0, 1]	[0, 1]	[0, 0]	0	765764	0	796728
2625_2031.las	(2624000.001,2030000.001,697.896)	(2625999.997,2031999.999,1141.231)	[4, 2438]	[0.024, 14.628]	[0, 0]	[0, 1]	[0, 1]	[0, 0]	0	809716	0	888300
2625_2033.las	(2624000.000,2032000.000,716.058)	(2625999.998,2033999.999,1204.404)	[-55, 2439]	[-0.33, 14.634]	[0, 0]	[0, 1]	[0, 1]	[0, 0]	0	901963	0	1151957
2625_2035.las	(2624000.001,2034000.000,703.545)	(2625999.998,2035999.999,1145.923)	[-118, 2455]	[-0.708, 14.73]	[0, 0]	[0, 1]	[0, 1]	[0, 0]	0	962480	0	1085556
2625_2037.las	(2624000.001,2036000.000,554.067)	(2625999.999,2037999.998,1063.485)	[-170, 2445]	[-1.02, 14.67]	[0, 0]	[0, 1]	[0, 1]	[0, 0]	0	920592	0	1091289
2625_2039.las	(2624000.002,2038000.000,776.659)	(2625999.999,2039999.998,1199.414)	[-232, 2455]	[-1.392, 14.73]	[0, 0]	[0, 1]	[0, 1]	[0, 0]	0	866904	0	1098182
2625_2041.las	(2624000.001,2040000.000,770.510)	(2625999.999,2041999.999,1156.851)	[-318, 2458]	[-1.908, 14.748]	[0, 0]	[0, 1]	[0, 1]	[0, 0]	0	961781	0	1018427
2625_2043.las	(2624000.002,2042000.001,787.636)	(2625999.998,2043999.998,1123.836)	[-378, 2470]	[-2.268, 14.82]	[0, 0]	[0, 1]	[0, 1]	[0, 0]	0	943059	0	1042551
2625_2045.las	(2624000.001,2044000.000,805.520)	(2625999.997,2045999.999,1172.353)	[-417, 2485]	[-2.502, 14.91]	[0, 0]	[0, 1]	[0, 1]	[0, 0]	0	913794	0	1090646
2625_2047.las	(2624000.000,2046000.001,637.282)	(2625999.998,2047999.998,1160.979)	[-457, 2490]	[-2.742, 14.94]	[0, 0]	[0, 1]	[0, 1]	[0, 0]	0	973967	0	1067898
2625_2049.las	(2624000.000,2048000.001,821.255)	(2625999.997,2049999.999,1374.128)	[-484, 2498]	[-2.904, 14.988]	[0, 0]	[0, 1]	[0, 1]	[0, 0]	0	932072	0	1027381
2625_2051.las	(2624000.002,2050000.001,649.736)	(2625999.999,2051999.999,1057.176)	[-559, 2491]	[-3.354, 14.946]	[0, 0]	[0, 1]	[0, 1]	[0, 0]	0	959573	0	1003058
2625_2053.las	(2624000.000,2052000.004,810.189)	(2625999.999,2053999.999,937.662)	[-640, 2488]	[-3.84, 14.928]	[0, 0]	[0, 1]	[0, 1]	[0, 0]	0	1001606	0	1027997
2625_2055.las	(2624000.000,2054000.000,591.951)	(2625999.997,2055999.999,1125.995)	[-706, 2492]	[-4.236, 14.952]	[0, 0]	[0, 1]	[0, 1]	[0, 0]	0	985625	0	1031806
2625_2057.las	(2624000.000,2056000.001,273.989)	(2625999.999,2057999.999,1045.109)	[-770, 2506]	[-4.62, 15.036]	[0, 0]	[0, 1]	[0, 1]	[0, 0]	0	934273	0	1141422
2625_2059.las	(2624000.000,2058000.000,820.556)	(2625999.998,2059999.998,996.330)	[-817, 2492]	[-4.902, 14.952]	[0, 0]	[0, 1]	[0, 1]	[0, 0]	0	950799	0	1129956
2625_2061.las	(2624000.000,2060000.000,880.782)	(2625999.999,2061999.999,1067.937)	[-854, 2505]	[-5.124, 15.03]	[0, 0]	[0, 1]	[0, 1]	[0, 0]	0	968704	0	1055991
2625_2063.las	(2624000.000,2062000.000,894.404)	(2625999.999,2063999.999,1207.724)	[-903, 2525]	[-5.418, 15.15]	[0, 0]	[0, 1]	[0, 1]	[0, 0]	0	964014	0	1072373
2625_2065.las	(2624000.000,2064000.000,876.924)	(2625999.999,2065999.999,978.558)	[-941, 2526]	[-5.646, 15.156]	[0, 0]	[0, 1]	[0, 1]	[0, 0]	0	995961	0	994027
2625_2067.las	(2624000.000,2066000.000,804.214)	(2625999.997,2067999.998,1053.338)	[-993, 2523]	[-5.958, 15.138]	[0, 0]	[0, 1]	[0, 1]	[0, 0]	0	995566	0	971873
2625_2069.las	(2624000.000,2068000.000,879.732)	(2625999.999,2069999.999,1182.527)	[-1050, 2505]	[-6.3, 15.03]	[0, 0]	[0, 1]	[0, 1]	[0, 0]	0	994931	0	875383
2625_2071.las	(2624000.000,2070000.002,858.807)	(2625999.999,2071999.999,1143.426)	[-1105, 2488]	[-6.63, 14.928]	[0, 0]	[0, 1]	[0, 1]	[0, 0]	0	991493	0	851617
2625_2073.las	(2624000.000,2072000.000,817.321)	(2625999.996,2073999.997,1197.763)	[-1162, 2490]	[-6.972, 14.94]	[0, 0]	[0, 1]	[0, 1]	[0, 0]	0	950022	0	968661
2625_2075.las	(2624000.000,2074000.000,844.391)	(2625999.999,2075999.999,1173.252)	[-1221, 2496]	[-7.326, 14.976]	[0, 0]	[0, 1]	[0, 1]	[0, 0]	0	815556	0	750786
2625_2077.las	(2624000.000,2076000.000,859.887)	(2625999.999,2077999.998,1017.856)	[-1291, 2471]	[-7.746, 14.826]	[0, 0]	[0, 1]	[0, 1]	[0, 0]	0	990795	0	751390
2625_2079.las	(2624000.000,2078000.002,899.358)	(2625999.997,2079999.999,1106.310)	[-1372, 2489]	[-8.232, 14.934]	[0, 0]	[0, 1]	[0, 1]	[0, 0]	0	1010579	0	630187
2625_2081.las	(2624000.000,2080000.001,885.123)	(2625999.998,2081999.999,1126.737)	[-1405, 2507]	[-8.43, 15.042]	[0, 0]	[0, 1]	[0, 1]	[0, 0]	0	1005398	0	621774
2625_2083.las	(2624000.000,2082000.000,865.090)	(2625999.999,2083999.999,1486.614)	[-1422, 2489]	[-8.532, 14.934]	[0, 0]	[0, 1]	[0, 1]	[0, 0]	0	989356	0	622682
2625_2085.las	(2624000.000,2084000.001,883.643)	(2625999.995,2085999.999,1021.734)	[-1447, 2514]	[-8.682, 15.084]	[0, 0]	[0, 1]	[0, 1]	[0, 0]	0	963175	0	600271
2625_2087.las	(2624000.000,2086000.000,888.975)	(2625999.999,2087999.998,1079.831)	[-2542, 2491]	[-15.252, 14.946]	[0, 0]	[0, 1]	[0, 1]	[0, 0]	0	987144	0	569255
2625_2089.las	(2624000.000,2088000.000,838.742)	(2625999.999,2089999.999,1042.518)	[-2537, 2488]	[-15.222, 14.928]	[0, 0]	[0, 1]	[0, 1]	[0, 0]	0	1001669	0	709294
2625_2091.las	(2624000.001,2090000.002,836.389)	(2625999.999,2091999.999,1117.163)	[-2525, 2488]	[-15.15, 14.928]	[0, 0]	[0, 1]	[0, 1]	[0, 0]	0	971536	0	788656
2625_2093.las	(2624000.000,2092000.000,815.422)	(2625999.999,2093999.999,1175.204)	[-2526, 2487]	[-15.156, 14.922]	[0, 0]	[0, 1]	[0, 1]	[0, 0]	0	970906	0	788628
2625_2095.las	(2624000.000,2094000.000,712.170)	(2625999.999,2095999.999,1128.915)	[-2522, 2471]	[-15.132, 14.826]	[0, 0]	[0, 1]	[0, 1]	[0, 0]	0	944798	0	873809
2625_2097.las	(2624000.001,2096000.000,777.364)	(2625999.999,2097999.998,970.021)	[-2527, 2472]	[-15.162, 14.832]	[0, 0]	[0, 1]	[0, 1]	[0, 0]	0	926973	0	843237
2625_2099.las	(2624000.000,2098000.000,294.953)	(2625999.999,2099999.999,1033.144)	[-2525, 2489]	[-15.15, 14.934]	[0, 0]	[0, 1]	[0, 1]	[0, 0]	0	957239	0	805469

DPH-1.3 Report on ASPRS LAS File Format (Tiled Data) - Informational - continued

File	(Xmin, Ymin, Zmin)	(Xmax, Ymax, Zmax)	Extended Scan Angle	Scan Angle Rank	Scanner Channel	Scan Direction	Edge of Flight Line	User Data	Counts for Synthetic	Key-points	Withheld	Overlap
2625_2101.las	(2624000.000,2100000.000,751.232)	(2625999.999,2101999.999,1098.200)	[-2542, 2522]	[-15.252, 15.132]	[0, 0]	[0, 1]	[0, 1]	[0, 0]	0	952229	0	758986
2625_2103.las	(2624000.000,2102000.000,826.084)	(2625999.999,2103999.995,1143.456)	[-2542, 2489]	[-15.252, 14.934]	[0, 0]	[0, 1]	[0, 1]	[0, 0]	0	931557	0	702830
2625_2105.las	(2624000.000,2104000.000,808.033)	(2625999.999,2105999.999,1064.837)	[-2542, 1479]	[-15.252, 8.874]	[0, 0]	[0, 1]	[0, 1]	[0, 0]	0	917739	0	559526
2625_2107.las	(2624000.005,2106000.000,753.716)	(2625999.999,2107999.999,989.654)	[-2525, 1412]	[-15.15, 8.472]	[0, 0]	[0, 1]	[0, 1]	[0, 0]	0	944334	0	593725
2625_2109.las	(2624000.000,2108000.000,715.409)	(2625999.999,2109999.999,984.759)	[-2536, 1399]	[-15.216, 8.394]	[0, 0]	[0, 1]	[0, 1]	[0, 0]	0	935683	0	665602
2625_2111.las	(2624000.001,2110000.002,843.171)	(2625999.999,2111999.999,1153.633)	[-2542, 1394]	[-15.252, 8.364]	[0, 0]	[0, 1]	[0, 1]	[0, 0]	0	956236	0	675815
2625_2113.las	(2624000.002,2112000.000,855.425)	(2625999.999,2113999.999,1118.456)	[-2556, 1337]	[-15.336, 8.022]	[0, 0]	[0, 1]	[0, 1]	[0, 0]	0	982157	0	713251
2625_2115.las	(2624000.000,2114000.000,893.423)	(2625999.999,2115999.999,1130.411)	[-2576, 1260]	[-15.456, 7.56]	[0, 0]	[0, 1]	[0, 1]	[0, 0]	0	989364	0	710945
2625_2117.las	(2624000.000,2116000.000,822.114)	(2625999.999,2117999.999,1124.542)	[-2560, 1177]	[-15.36, 7.062]	[0, 0]	[0, 1]	[0, 1]	[0, 0]	0	992709	0	726938
2625_2119.las	(2624000.002,2118000.000,862.922)	(2625999.999,2119999.999,997.596)	[-2541, 1095]	[-15.246, 6.57]	[0, 0]	[0, 1]	[0, 1]	[0, 0]	0	990896	0	803608
2625_2121.las	(2624000.002,2120000.000,804.552)	(2625999.999,2121999.999,984.982)	[-2526, 1064]	[-15.156, 6.384]	[0, 0]	[0, 1]	[0, 1]	[0, 0]	0	916547	0	934962
2625_2123.las	(2624000.000,2122000.001,795.805)	(2625999.999,2123999.998,970.549)	[-2508, 1037]	[-15.048, 6.222]	[0, 0]	[0, 1]	[0, 1]	[0, 0]	0	980187	0	964264
2625_2125.las	(2624000.000,2124000.000,785.901)	(2625999.999,2125999.999,1064.319)	[-2508, 999]	[-15.048, 5.994]	[0, 0]	[0, 1]	[0, 1]	[0, 0]	0	978152	0	974233
2625_2127.las	(2624000.000,2126000.001,794.155)	(2625999.999,2127999.999,992.088)	[-2526, 929]	[-15.156, 5.574]	[0, 0]	[0, 1]	[0, 1]	[0, 0]	0	997357	0	1054490
2627_1999.las	(2626000.000,1998000.000,742.561)	(2627999.998,1999999.999,954.106)	[-2476, 889]	[-14.856, 5.334]	[0, 0]	[0, 1]	[0, 1]	[0, 0]	0	1000476	0	1037809
2627_2001.las	(2626000.001,2000000.000,718.906)	(2627999.998,2001999.999,1197.166)	[-2462, 762]	[-14.772, 4.572]	[0, 0]	[0, 1]	[0, 1]	[0, 0]	0	945898	0	1048229
2627_2003.las	(2626000.000,2002000.000,717.328)	(2627999.999,2003999.999,1148.062)	[-2475, 689]	[-14.85, 4.134]	[0, 0]	[0, 1]	[0, 1]	[0, 0]	0	883761	0	1153279
2627_2005.las	(2626000.001,2004000.000,716.239)	(2627999.999,2005999.999,1129.214)	[-2480, 645]	[-14.88, 3.87]	[0, 0]	[0, 1]	[0, 1]	[0, 0]	0	917627	0	1111797
2627_2007.las	(2626000.001,2006000.002,653.995)	(2627999.998,2007999.999,1072.498)	[-2492, 609]	[-14.952, 3.654]	[0, 0]	[0, 1]	[0, 1]	[0, 0]	0	921236	0	1139912
2627_2009.las	(2626000.000,2008000.000,714.359)	(2627999.999,2009999.998,1156.333)	[-2483, 587]	[-14.898, 3.522]	[0, 0]	[0, 1]	[0, 1]	[0, 0]	0	916434	0	1127402
2627_2011.las	(2626000.000,2010000.002,713.814)	(2627999.998,2011999.999,1205.270)	[-2491, 552]	[-14.946, 3.312]	[0, 0]	[0, 1]	[0, 1]	[0, 0]	0	928424	0	1181489
2627_2013.las	(2626000.000,2012000.000,712.062)	(2627999.998,2013999.999,994.526)	[-2491, 506]	[-14.946, 3.036]	[0, 0]	[0, 1]	[0, 1]	[0, 0]	0	903234	0	1114712
2627_2015.las	(2626000.002,2014000.000,712.167)	(2627999.999,2015999.998,1048.026)	[-2490, 446]	[-14.94, 2.676]	[0, 0]	[0, 1]	[0, 1]	[0, 0]	0	964966	0	1041000
2627_2017.las	(2626000.001,2016000.000,681.721)	(2627999.998,2017999.999,1048.682)	[-2462, 356]	[-14.772, 2.136]	[0, 0]	[0, 1]	[0, 1]	[0, 0]	0	982239	0	984753
2627_2019.las	(2626000.000,2018000.000,717.269)	(2627999.999,2019999.999,1142.790)	[-2457, 289]	[-14.742, 1.734]	[0, 0]	[0, 1]	[0, 1]	[0, 0]	0	969826	0	1075635
2627_2021.las	(2626000.000,2020000.000,716.173)	(2627999.997,2021999.999,1123.761)	[-2474, 256]	[-14.844, 1.536]	[0, 0]	[0, 1]	[0, 1]	[0, 0]	0	988776	0	1073595
2627_2023.las	(2626000.003,2022000.000,717.866)	(2627999.997,2023999.997,1084.247)	[-2479, 243]	[-14.874, 1.458]	[0, 0]	[0, 1]	[0, 1]	[0, 0]	0	989539	0	1075192
2627_2025.las	(2626000.002,2024000.000,719.854)	(2627999.999,2025999.999,1015.142)	[-2492, 224]	[-14.952, 1.344]	[0, 0]	[0, 1]	[0, 1]	[0, 0]	0	976401	0	1160789
2627_2027.las	(2626000.003,2026000.000,719.798)	(2627999.999,2027999.999,1090.172)	[-2491, 176]	[-14.946, 1.056]	[0, 0]	[0, 1]	[0, 1]	[0, 0]	0	949266	0	1115676
2627_2029.las	(2626000.000,2028000.000,682.246)	(2627999.999,2029999.999,1106.956)	[-2491, 113]	[-14.946, 0.678]	[0, 0]	[0, 1]	[0, 1]	[0, 0]	0	937380	0	1092417
2627_2031.las	(2626000.003,2030000.000,647.919)	(2627999.999,2031999.997,1126.878)	[-2496, 54]	[-14.976, 0.324]	[0, 0]	[0, 1]	[0, 1]	[0, 0]	0	923801	0	1211256
2627_2033.las	(2626000.001,2032000.000,717.830)	(2627999.999,2033999.999,1133.951)	[-2502, 3]	[-15.012, 0.018]	[0, 0]	[0, 1]	[0, 1]	[0, 0]	0	890669	0	1150843
2627_2035.las	(2626000.000,2034000.000,718.043)	(2627999.998,2035999.998,1001.901)	[-2501, -56]	[-15.006, -0.336]	[0, 0]	[0, 1]	[0, 1]	[0, 0]	0	863530	0	1102408
2627_2037.las	(2626000.000,2036000.000,720.812)	(2627999.998,2037999.999,1049.877)	[-2510, -120]	[-15.06, -0.72]	[0, 0]	[0, 1]	[0, 1]	[0, 0]	0	902117	0	1171427
2627_2039.las	(2626000.000,2038000.000,746.829)	(2627999.997,2039999.999,1050.421)	[-2509, -171]	[-15.054, -1.026]	[0, 0]	[0, 1]	[0, 1]	[0, 0]	0	914868	0	1225210
2627_2041.las	(2626000.001,2040000.000,763.876)	(2627999.998,2041999.998,1177.015)	[-2521, -232]	[-15.126, -1.392]	[0, 0]	[0, 1]	[0, 1]	[0, 0]	0	964655	0	1140802
2627_2043.las	(2626000.002,2042000.000,518.857)	(2627999.998,2043999.999,1130.582)	[-2525, -190]	[-15.15, -1.14]	[0, 0]	[0, 1]	[0, 1]	[0, 0]	0	956709	0	1078842
2627_2045.las	(2626000.002,2044000.000,511.862)	(2627999.999,2045999.999,1107.130)	[-2529, -139]	[-15.174, -0.834]	[0, 0]	[0, 1]	[0, 1]	[0, 0]	0	959893	0	1107375
2627_2047.las	(2626000.003,2046000.002,508.916)	(2627999.997,2047999.999,1085.805)	[-2547, -100]	[-15.282, -0.6]	[0, 0]	[0, 1]	[0, 1]	[0, 0]	0	962783	0	1128336
2627_2049.las	(2626000.004,2048000.001,782.676)	(2627999.998,2049999.999,1100.490)	[-2555, -46]	[-15.33, -0.276]	[0, 0]	[0, 1]	[0, 1]	[0, 0]	0	915230	0	1130346
2627_2051.las	(2626000.000,2050000.001,853.732)	(2627999.999,2051999.999,1170.503)	[-2545, -14]	[-15.27, -0.084]	[0, 0]	[0, 1]	[0, 1]	[0, 0]	0	955057	0	1189291
2627_2053.las	(2626000.001,2052000.000,855.317)	(2627999.997,2053999.999,1119.512)	[-2546, -9]	[-15.276, -0.054]	[0, 0]	[0, 1]	[0, 1]	[0, 0]	0	991291	0	1094059
2627_2055.las	(2626000.001,2054000.000,850.582)	(2627999.998,2055999.999,1021.317)	[-2545, 67]	[-15.27, 0.402]	[0, 0]	[0, 1]	[0, 1]	[0, 0]	0	989677	0	1048492
2627_2057.las	(2626000.000,2056000.000,848.827)	(2627999.999,2057999.999,1080.011)	[-2544, 179]	[-15.264, 1.074]	[0, 0]	[0, 1]	[0, 1]	[0, 0]	0	986989	0	1041774
2627_2059.las	(2626000.001,2058000.000,499.405)	(2627999.997,2059999.998,1074.440)	[-2541, 246]	[-15.246, 1.476]	[0, 0]	[0, 1]	[0, 1]	[0, 0]	0	961783	0	1069454
2627_2061.las	(2626000.001,2060000.000,742.266)	(2627999.998,2061999.997,1190.821)	[-2576, 285]	[-15.456, 1.71]	[0, 0]	[0, 1]	[0, 1]	[0, 0]	0	948711	0	1146746
2627_2063.las	(2626000.002,2062000.000,765.136)	(2627999.999,2063999.998,1070.959)	[-2559, 349]	[-15.354, 2.094]	[0, 0]	[0, 1]	[0, 1]	[0, 0]	0	943863	0	1081281
2627_2065.las	(2626000.000,2064000.000,859.201)	(2627999.997,2065999.999,1066.855)	[-2572, 404]	[-15.432, 2.424]	[0, 0]	[0, 1]	[0, 1]	[0, 0]	0	1002097	0	1076961
2627_2067.las	(2626000.001,2066000.000,901.501)	(2627999.999,2067999.998,1109.729)	[-2559, 425]	[-15.354, 2.55]	[0, 0]	[0, 1]	[0, 1]	[0, 0]	0	1004674	0	1086772

DPH-1.3 Report on ASPRS LAS File Format (Tiled Data) - Informational - continued

File	(Xmin, Ymin, Zmin)	(Xmax, Ymax, Zmax)	Extended Scan Angle	Scan Angle Rank	Scanner Channel	Scan Direction	Edge of Flight Line	User Data	Counts for Synthetic	Key-points	Withheld	Overlap
2627_2069.las	(2626000.001,2068000.000,873.145)	(2627999.999,2069999.999,1098.400)	[-2556, 460]	[-15.336, 2.76]	[0, 0]	[0, 1]	[0, 1]	[0, 0]	0	998715	0	1072028
2627_2071.las	(2626000.000,2070000.000,867.734)	(2627999.997,2071999.999,1146.638)	[-2560, 525]	[-15.36, 3.15]	[0, 0]	[0, 1]	[0, 1]	[0, 0]	0	989461	0	1121319
2627_2073.las	(2626000.000,2072000.000,813.027)	(2627999.999,2073999.999,1067.865)	[-2537, 614]	[-15.222, 3.684]	[0, 0]	[0, 1]	[0, 1]	[0, 0]	0	893541	0	1165685
2627_2075.las	(2626000.001,2074000.000,707.433)	(2627999.999,2075999.998,1166.717)	[-2538, 676]	[-15.228, 4.056]	[0, 0]	[0, 1]	[0, 1]	[0, 0]	0	866115	0	1204583
2627_2077.las	(2626000.000,2076000.000,859.906)	(2627999.999,2077999.999,1113.265)	[-2542, 709]	[-15.252, 4.254]	[0, 0]	[0, 1]	[0, 1]	[0, 0]	0	965492	0	1083206
2627_2079.las	(2626000.000,2078000.000,817.216)	(2627999.999,2079999.999,1046.737)	[-2541, 766]	[-15.246, 4.596]	[0, 0]	[0, 1]	[0, 1]	[0, 0]	0	986199	0	1043061
2627_2081.las	(2626000.000,2080000.000,896.465)	(2627999.999,2081999.999,1152.983)	[-2551, 782]	[-15.306, 4.692]	[0, 0]	[0, 1]	[0, 1]	[0, 0]	0	992493	0	1025383
2627_2083.las	(2626000.000,2082000.000,549.684)	(2627999.999,2083999.999,1122.951)	[-2544, 799]	[-15.264, 4.794]	[0, 0]	[0, 1]	[0, 1]	[0, 0]	0	985295	0	1098544
2627_2085.las	(2626000.001,2084000.000,901.737)	(2627999.999,2085999.997,1158.436)	[-2545, 888]	[-15.27, 5.328]	[0, 0]	[0, 1]	[0, 1]	[0, 0]	0	979531	0	1150459
2627_2087.las	(2626000.000,2086000.000,766.485)	(2627999.998,2087999.999,1149.801)	[-2549, 952]	[-15.294, 5.712]	[0, 0]	[0, 1]	[0, 1]	[0, 0]	0	1000437	0	1069488
2627_2089.las	(2626000.000,2088000.001,775.671)	(2627999.997,2089999.999,1032.865)	[-2546, 1016]	[-15.276, 6.096]	[0, 0]	[0, 1]	[0, 1]	[0, 0]	0	985975	0	922380
2627_2091.las	(2626000.000,2090000.000,853.319)	(2627999.997,2091999.999,996.592)	[-2524, 1083]	[-15.144, 6.498]	[0, 0]	[0, 1]	[0, 1]	[0, 0]	0	985711	0	862372
2627_2093.las	(2626000.000,2092000.001,824.592)	(2627999.999,2093999.999,1048.541)	[-2542, 1133]	[-15.252, 6.798]	[0, 0]	[0, 1]	[0, 1]	[0, 0]	0	983061	0	857045
2627_2095.las	(2626000.000,2094000.002,796.747)	(2627999.999,2095999.999,1139.532)	[-2526, 1201]	[-15.156, 7.206]	[0, 0]	[0, 1]	[0, 1]	[0, 0]	0	943787	0	824173
2627_2097.las	(2626000.000,2096000.001,773.102)	(2627999.997,2097999.999,1004.847)	[-2544, 1264]	[-15.264, 7.584]	[0, 0]	[0, 1]	[0, 1]	[0, 0]	0	944492	0	766377
2627_2099.las	(2626000.000,2098000.000,780.441)	(2627999.999,2099999.999,1052.829)	[-2541, 1301]	[-15.246, 7.806]	[0, 0]	[0, 1]	[0, 1]	[0, 0]	0	946744	0	709859
2627_2101.las	(2626000.000,2100000.000,854.441)	(2627999.998,2101999.999,1086.353)	[-2541, 1360]	[-15.246, 8.16]	[0, 0]	[0, 1]	[0, 1]	[0, 0]	0	964104	0	728960
2627_2103.las	(2626000.000,2102000.000,846.891)	(2627999.998,2103999.999,1113.233)	[-2523, 1391]	[-15.138, 8.346]	[0, 0]	[0, 1]	[0, 1]	[0, 0]	0	968888	0	641777
2627_2105.las	(2626000.000,2104000.000,838.286)	(2627999.998,2105999.999,1103.610)	[-2525, 1408]	[-15.15, 8.448]	[0, 0]	[0, 1]	[0, 1]	[0, 0]	0	972926	0	561520
2627_2107.las	(2626000.000,2106000.000,813.161)	(2627999.999,2107999.999,986.396)	[-2526, 2454]	[-15.156, 14.724]	[0, 0]	[0, 1]	[0, 1]	[0, 0]	0	930003	0	559640
2627_2109.las	(2626000.000,2108000.001,825.205)	(2627999.999,2109999.999,1034.637)	[-2537, 2487]	[-15.222, 14.922]	[0, 0]	[0, 1]	[0, 1]	[0, 0]	0	969038	0	640350
2627_2111.las	(2626000.000,2110000.000,663.827)	(2627999.999,2111999.999,1158.508)	[-2543, 2472]	[-15.258, 14.832]	[0, 0]	[0, 1]	[0, 1]	[0, 0]	0	986550	0	610975
2627_2113.las	(2626000.001,2112000.000,843.889)	(2627999.999,2113999.999,1027.219)	[-2568, 2489]	[-15.408, 14.934]	[0, 0]	[0, 1]	[0, 1]	[0, 0]	0	993928	0	632212
2627_2115.las	(2626000.000,2114000.000,882.232)	(2627999.998,2115999.996,1016.159)	[-2576, 2505]	[-15.456, 15.03]	[0, 0]	[0, 1]	[0, 1]	[0, 0]	0	994190	0	641082
2627_2117.las	(2626000.000,2116000.000,836.432)	(2627999.999,2117999.999,1034.017)	[-2575, 2505]	[-15.45, 15.03]	[0, 0]	[0, 1]	[0, 1]	[0, 0]	0	1002767	0	630454
2627_2119.las	(2626000.000,2118000.001,561.826)	(2627999.999,2119999.999,1038.869)	[-2560, 2518]	[-15.36, 15.108]	[0, 0]	[0, 1]	[0, 1]	[0, 0]	0	1009692	0	621991
2627_2121.las	(2626000.000,2120000.001,827.807)	(2627999.997,2121999.998,1508.402)	[-2572, 2504]	[-15.432, 15.024]	[0, 0]	[0, 1]	[0, 1]	[0, 0]	0	980331	0	694811
2627_2123.las	(2626000.000,2122000.000,689.976)	(2627999.998,2123999.998,1115.168)	[-2525, 2471]	[-15.15, 14.826]	[0, 0]	[0, 1]	[0, 1]	[0, 0]	0	976742	0	643584
2627_2125.las	(2626000.000,2124000.005,792.826)	(2627999.999,2125999.998,970.598)	[-2509, 2491]	[-15.054, 14.946]	[0, 0]	[0, 1]	[0, 1]	[0, 0]	0	978321	0	639182
2627_2127.las	(2626000.000,2126000.001,774.729)	(2627999.999,2127999.998,964.640)	[-2526, 2472]	[-15.156, 14.832]	[0, 0]	[0, 1]	[0, 1]	[0, 0]	0	986517	0	472892
2629_1999.las	(2628000.000,1998000.000,719.618)	(2629999.999,1999999.999,1135.227)	[-2455, 2436]	[-14.73, 14.616]	[0, 0]	[0, 1]	[0, 1]	[0, 0]	0	889386	0	535975
2629_2001.las	(2628000.000,2000000.000,719.191)	(2629999.999,2001999.999,1140.106)	[-1398, 2437]	[-8.388, 14.622]	[0, 0]	[0, 1]	[0, 1]	[0, 0]	0	929379	0	523890
2629_2003.las	(2628000.002,2002000.001,398.943)	(2629999.999,2003999.999,1050.690)	[-1306, 2437]	[-7.836, 14.622]	[0, 0]	[0, 1]	[0, 1]	[0, 0]	0	1001263	0	546762
2629_2005.las	(2628000.001,2004000.002,737.059)	(2629999.999,2005999.999,1157.419)	[-1287, 2438]	[-7.722, 14.628]	[0, 0]	[0, 1]	[0, 1]	[0, 0]	0	988347	0	575353
2629_2007.las	(2628000.001,2006000.000,737.735)	(2629999.999,2007999.999,845.815)	[-1268, 2437]	[-7.608, 14.622]	[0, 0]	[0, 1]	[0, 1]	[0, 0]	0	986971	0	609395
2629_2009.las	(2628000.000,2008000.000,731.711)	(2629999.999,2009999.999,844.368)	[-1196, 2437]	[-7.176, 14.622]	[0, 0]	[0, 1]	[0, 1]	[0, 0]	0	986537	0	644654
2629_2011.las	(2628000.000,2010000.000,743.985)	(2629999.998,2011999.999,1071.638)	[-1110, 2442]	[-6.66, 14.652]	[0, 0]	[0, 1]	[0, 1]	[0, 0]	0	1000168	0	749952
2629_2013.las	(2628000.001,2012000.000,701.455)	(2629999.999,2013999.999,963.541)	[-1053, 2446]	[-6.318, 14.676]	[0, 0]	[0, 1]	[0, 1]	[0, 0]	0	985203	0	820041
2629_2015.las	(2628000.000,2014000.000,720.455)	(2629999.999,2015999.997,1125.595)	[-30418, 2438]	[-182.508, 14.628]	[0, 0]	[0, 1]	[0, 1]	[0, 0]	0	987290	0	867920
2629_2017.las	(2628000.000,2016000.000,718.076)	(2629999.999,2017999.996,1167.298)	[-988, 2424]	[-5.928, 14.544]	[0, 0]	[0, 1]	[0, 1]	[0, 0]	0	973886	0	978530
2629_2019.las	(2628000.000,2018000.001,602.850)	(2629999.999,2019999.999,1057.839)	[-913, 2421]	[-5.478, 14.526]	[0, 0]	[0, 1]	[0, 1]	[0, 0]	0	953961	0	1033527
2629_2021.las	(2628000.003,2020000.001,730.510)	(2629999.999,2021999.998,1195.880)	[-844, 2420]	[-5.064, 14.52]	[0, 0]	[0, 1]	[0, 1]	[0, 0]	0	988670	0	993773
2629_2023.las	(2628000.000,2022000.000,519.855)	(2629999.998,2023999.998,1121.359)	[-780, 2422]	[-4.68, 14.532]	[0, 0]	[0, 1]	[0, 1]	[0, 0]	0	995014	0	977377
2629_2025.las	(2628000.001,2024000.001,741.032)	(2629999.998,2025999.998,1052.209)	[-737, 2420]	[-4.422, 14.52]	[0, 0]	[0, 1]	[0, 1]	[0, 0]	0	987657	0	1024067
2629_2027.las	(2628000.000,2026000.002,285.518)	(2629999.999,2027999.999,1128.731)	[-720, 2422]	[-4.32, 14.532]	[0, 0]	[0, 1]	[0, 1]	[0, 0]	0	957065	0	1021149
2629_2029.las	(2628000.001,2028000.000,699.254)	(2629999.997,2029999.999,1184.486)	[-679, 2434]	[-4.074, 14.604]	[0, 0]	[0, 1]	[0, 1]	[0, 0]	0	967569	0	972808
2629_2031.las	(2628000.000,2030000.000,724.497)	(2629999.998,2031999.999,924.496)	[-599, 2437]	[-3.594, 14.622]	[0, 0]	[0, 1]	[0, 1]	[0, 0]	0	992282	0	1017562
2629_2033.las	(2628000.000,2032000.000,723.591)	(2629999.999,2033999.999,1128.111)	[-534, 2435]	[-3.204, 14.61]	[0, 0]	[0, 1]	[0, 1]	[0, 0]	0	944072	0	1017854
2629_2035.las	(2628000.001,2034000.000,720.386)	(2629999.995,2035999.998,1006.609)	[-461, 2438]	[-2.766, 14.628]	[0, 0]	[0, 1]	[0, 1]	[0, 0]	0	936889	0	1013143

DPH-1.3 Report on ASPRS LAS File Format (Tiled Data) - Informational - continued

File	(Xmin, Ymin, Zmin)	(Xmax, Ymax, Zmax)	Extended Scan Angle	Scan Angle Rank	Scanner Channel	Scan Direction	Edge of Flight Line	User Data	Counts for Synthetic	Key-points	Withheld	Overlap
2629_2037.las	(2628000.000,2036000.000,721.091)	(2629999.999,2037999.999,1144.634)	[-424, 2455]	[-2.544, 14.73]	[0, 0]	[0, 1]	[0, 1]	[0, 0]	0	833973	0	966371
2629_2039.las	(2628000.000,2038000.000,749.831)	(2629999.998,2039999.999,1076.110)	[-364, 2454]	[-2.184, 14.724]	[0, 0]	[0, 1]	[0, 1]	[0, 0]	0	925145	0	1044959
2629_2041.las	(2628000.000,2040000.000,751.252)	(2629999.999,2041999.999,1239.745)	[-319, 2457]	[-1.914, 14.742]	[0, 0]	[0, 1]	[0, 1]	[0, 0]	0	967123	0	1068652
2629_2043.las	(2628000.001,2042000.002,736.938)	(2629999.999,2043999.999,1048.062)	[-266, 2458]	[-1.596, 14.748]	[0, 0]	[0, 1]	[0, 1]	[0, 0]	0	920341	0	1083342
2629_2045.las	(2628000.000,2044000.000,676.032)	(2629999.999,2045999.998,1121.340)	[-189, 2468]	[-1.134, 14.808]	[0, 0]	[0, 1]	[0, 1]	[0, 0]	0	964255	0	968207
2629_2047.las	(2628000.000,2046000.000,700.035)	(2629999.999,2047999.999,1078.840)	[-139, 2472]	[-0.834, 14.832]	[0, 0]	[0, 1]	[0, 1]	[0, 0]	0	988063	0	1000921
2629_2049.las	(2628000.000,2048000.000,812.023)	(2629999.998,2049999.999,1153.347)	[-99, 2472]	[-0.594, 14.832]	[0, 0]	[0, 1]	[0, 1]	[0, 0]	0	898677	0	1154505
2629_2051.las	(2628000.001,2050000.000,802.413)	(2629999.996,2051999.999,1144.486)	[-45, 2487]	[-0.27, 14.922]	[0, 0]	[0, 1]	[0, 1]	[0, 0]	0	936189	0	1077165
2629_2053.las	(2628000.001,2052000.000,799.828)	(2629999.999,2053999.999,953.774)	[-23, 2490]	[-0.138, 14.94]	[0, 0]	[0, 1]	[0, 1]	[0, 0]	0	948371	0	1069059
2629_2055.las	(2628000.002,2054000.000,854.145)	(2629999.998,2055999.999,1099.952)	[-9, 2505]	[-0.054, 15.03]	[0, 0]	[0, 1]	[0, 1]	[0, 0]	0	916802	0	1103420
2629_2057.las	(2628000.001,2056000.000,859.719)	(2629999.999,2057999.999,1170.503)	[69, 2491]	[0.414, 14.946]	[0, 0]	[0, 1]	[0, 1]	[0, 0]	0	923229	0	1080012
2629_2059.las	(2628000.000,2058000.000,750.897)	(2629999.999,2059999.998,1164.401)	[180, 2475]	[1.08, 14.85]	[0, 0]	[0, 1]	[0, 1]	[0, 0]	0	848389	0	1128597
2629_2061.las	(2628000.000,2060000.000,853.207)	(2629999.997,2061999.999,1150.946)	[246, 2486]	[1.476, 14.916]	[0, 0]	[0, 1]	[0, 1]	[0, 0]	0	926473	0	1076758
2629_2063.las	(2628000.001,2062000.000,796.796)	(2629999.999,2063999.999,1144.325)	[261, 2501]	[1.566, 15.006]	[0, 0]	[0, 1]	[0, 1]	[0, 0]	0	811239	0	958755
2629_2065.las	(2628000.001,2064000.000,747.941)	(2629999.999,2065999.999,1075.287)	[198, 2507]	[1.188, 15.042]	[0, 0]	[0, 1]	[0, 1]	[0, 0]	0	847263	0	974553
2629_2067.las	(2628000.001,2066000.000,541.977)	(2629999.999,2067999.999,1003.105)	[136, 2488]	[0.816, 14.928]	[0, 0]	[0, 1]	[0, 1]	[0, 0]	0	954743	0	1015368
2629_2069.las	(2628000.001,2068000.000,895.467)	(2629999.999,2069999.998,1099.762)	[68, 2490]	[0.408, 14.94]	[0, 0]	[0, 1]	[0, 1]	[0, 0]	0	996190	0	1044767
2629_2071.las	(2628000.000,2070000.000,894.201)	(2629999.999,2071999.998,1187.284)	[10, 2488]	[0.06, 14.928]	[0, 0]	[0, 1]	[0, 1]	[0, 0]	0	994983	0	1037506
2629_2073.las	(2628000.000,2072000.000,868.072)	(2629999.999,2073999.999,1204.069)	[-33, 2489]	[-0.198, 14.934]	[0, 0]	[0, 1]	[0, 1]	[0, 0]	0	956658	0	1042268
2629_2075.las	(2628000.000,2074000.001,844.139)	(2629999.998,2075999.999,1423.613)	[-59, 2487]	[-0.354, 14.922]	[0, 0]	[0, 1]	[0, 1]	[0, 0]	0	956661	0	1042489
2629_2077.las	(2628000.000,2076000.000,862.928)	(2629999.999,2077999.999,1175.821)	[-108, 2471]	[-0.648, 14.826]	[0, 0]	[0, 1]	[0, 1]	[0, 0]	0	965713	0	1070869
2629_2079.las	(2628000.000,2078000.000,736.485)	(2629999.999,2079999.999,1154.269)	[-168, 2486]	[-1.008, 14.916]	[0, 0]	[0, 1]	[0, 1]	[0, 0]	0	984875	0	1064186
2629_2081.las	(2628000.000,2080000.000,882.839)	(2629999.995,2081999.998,1151.087)	[-219, 2489]	[-1.314, 14.934]	[0, 0]	[0, 1]	[0, 1]	[0, 0]	0	992834	0	1039014
2629_2083.las	(2628000.000,2082000.001,912.347)	(2629999.998,2083999.997,1220.444)	[-270, 2490]	[-1.62, 14.94]	[0, 0]	[0, 1]	[0, 1]	[0, 0]	0	974365	0	1074762
2629_2085.las	(2628000.002,2084000.000,796.823)	(2629999.999,2085999.998,975.635)	[-338, 2492]	[-2.028, 14.952]	[0, 0]	[0, 1]	[0, 1]	[0, 0]	0	1002311	0	1020738
2629_2087.las	(2628000.000,2086000.000,813.830)	(2629999.999,2087999.999,1117.212)	[-388, 2484]	[-2.328, 14.904]	[0, 0]	[0, 1]	[0, 1]	[0, 0]	0	999290	0	1008947
2629_2089.las	(2628000.001,2088000.001,865.520)	(2629999.998,2089999.999,1213.574)	[-462, 2487]	[-2.772, 14.922]	[0, 0]	[0, 1]	[0, 1]	[0, 0]	0	985092	0	1088662
2629_2091.las	(2628000.001,2090000.000,857.754)	(2629999.999,2091999.999,1218.984)	[-544, 2472]	[-3.264, 14.832]	[0, 0]	[0, 1]	[0, 1]	[0, 0]	0	987765	0	1095542
2629_2093.las	(2628000.001,2092000.000,823.125)	(2629999.996,2093999.998,1207.540)	[-603, 2488]	[-3.618, 14.928]	[0, 0]	[0, 1]	[0, 1]	[0, 0]	0	985524	0	1172916
2629_2095.las	(2628000.002,2094000.000,808.555)	(2629999.999,2095999.999,1171.310)	[-644, 2469]	[-3.864, 14.814]	[0, 0]	[0, 1]	[0, 1]	[0, 0]	0	949959	0	1142462
2629_2097.las	(2628000.001,2096000.000,808.945)	(2629999.999,2097999.999,1076.084)	[-674, 2469]	[-4.044, 14.814]	[0, 0]	[0, 1]	[0, 1]	[0, 0]	0	860762	0	1301615
2629_2099.las	(2628000.000,2098000.000,866.042)	(2629999.999,2099999.999,1165.509)	[-712, 2475]	[-4.272, 14.85]	[0, 0]	[0, 1]	[0, 1]	[0, 0]	0	979201	0	1039746
2629_2101.las	(2628000.000,2100000.001,716.980)	(2629999.998,2101999.999,1126.904)	[-781, 2488]	[-4.686, 14.928]	[0, 0]	[0, 1]	[0, 1]	[0, 0]	0	974449	0	1058530
2629_2103.las	(2628000.001,2102000.001,740.176)	(2629999.996,2103999.997,1161.884)	[-864, 2491]	[-5.184, 14.946]	[0, 0]	[0, 1]	[0, 1]	[0, 0]	0	977499	0	1117050
2629_2105.las	(2628000.000,2104000.003,830.467)	(2629999.998,2105999.999,1162.714)	[-924, 2490]	[-5.544, 14.94]	[0, 0]	[0, 1]	[0, 1]	[0, 0]	0	991550	0	1052177
2629_2107.las	(2628000.000,2106000.000,825.080)	(2629999.999,2107999.999,1105.437)	[-970, 2484]	[-5.82, 14.904]	[0, 0]	[0, 1]	[0, 1]	[0, 0]	0	991557	0	1084169
2629_2109.las	(2628000.000,2108000.000,825.169)	(2629999.999,2109999.997,1162.875)	[-1020, 2478]	[-6.12, 14.868]	[0, 0]	[0, 1]	[0, 1]	[0, 0]	0	945827	0	1008434
2629_2111.las	(2628000.000,2110000.000,653.834)	(2629999.999,2111999.999,1170.427)	[-1050, 2484]	[-6.3, 14.904]	[0, 0]	[0, 1]	[0, 1]	[0, 0]	0	979458	0	909081
2629_2113.las	(2628000.000,2112000.000,879.903)	(2629999.997,2113999.999,1120.244)	[-1079, 2486]	[-6.474, 14.916]	[0, 0]	[0, 1]	[0, 1]	[0, 0]	0	980190	0	870485
2629_2115.las	(2628000.000,2114000.000,900.628)	(2629999.997,2115999.998,1014.191)	[-1162, 2506]	[-6.972, 15.036]	[0, 0]	[0, 1]	[0, 1]	[0, 0]	0	995348	0	780091
2629_2117.las	(2628000.000,2116000.000,905.438)	(2629999.999,2117999.998,1188.820)	[-1246, 2522]	[-7.476, 15.132]	[0, 0]	[0, 1]	[0, 1]	[0, 0]	0	992333	0	703870
2629_2119.las	(2628000.000,2118000.003,879.778)	(2629999.998,2119999.997,996.491)	[-1322, 2499]	[-7.932, 14.994]	[0, 0]	[0, 1]	[0, 1]	[0, 0]	0	1006238	0	683921
2629_2121.las	(2628000.000,2120000.000,832.075)	(2629999.999,2121999.999,1024.995)	[-1339, 2493]	[-8.034, 14.958]	[0, 0]	[0, 1]	[0, 1]	[0, 0]	0	977794	0	688675
2629_2123.las	(2628000.000,2122000.000,821.941)	(2629999.995,2123999.998,952.022)	[-1366, 2452]	[-8.196, 14.712]	[0, 0]	[0, 1]	[0, 1]	[0, 0]	0	985652	0	647809
2629_2125.las	(2628000.000,2124000.000,799.047)	(2629999.999,2125999.998,1007.682)	[-2543, 2456]	[-15.258, 14.736]	[0, 0]	[0, 1]	[0, 1]	[0, 0]	0	995456	0	601475
2629_2127.las	(2628000.001,2126000.000,665.776)	(2629999.999,2127999.999,932.721)	[-2528, 2456]	[-15.168, 14.736]	[0, 0]	[0, 1]	[0, 1]	[0, 0]	0	975548	0	499851

DPH-1.4 Report on Elevation by Class for Tiled Data

The purpose of this section is to show a table of the Minimum and Maximum elevation (Z) values by Class for each tiled file.

File	Class	Z Min	Z Max	
2503_2049.las	1	745.72	787.042	
	2	745.687	787.18	
	3	748.119	761.586	
	4	752.777	777.239	
	5	767.41	812.603	
	17	753.552	754.336	
2503_2051.las	1	748.89	778.821	
	2	748.522	778.765	
	3	755.632	779.933	
	4	761.714	795.12	
	5	774.848	835.887	
2503_2053.las	1	758.151	833.027	
	2	756.855	827.423	
	3	770.838	824.519	
	4	776.298	840.326	
	5	790.753	876.511	
	6	777.374	830.674	
2503_2055.las	1	774.811	869.434	
	2	773.857	850.589	
	3	784.854	854.263	
	4	787.991	869.398	
	5	803.361	900.523	
2503_2057.las	1	734.319	840.986	
	2	734.339	837.63	
	3	734.985	834.943	
	4	739.969	851.511	
	5	754.841	880.323	
	6	787.105	866.15	
	9	734.077	735.34	
	10	734.247	738.988	
	2503_2059.las	1	733.25	835.96
		2	733.558	768.732
3		734.313	764.749	
4		738.575	780.14	
5		753.548	837.108	
6		742.338	742.338	
9		733.358	740.307	
10		733.407	742.777	
17		755.678	756.265	
2503_2061.las				

DPH-1.4 Report on Elevation by Class for Tiled Data - continued

File	Class	Z Min	Z Max
	1	731.977	813.909
	2	733.207	746.157
	3	733.896	748.893
	4	738.345	764.191
	5	753.089	835.838
	7	717.567	717.567
	9	732.83	740.373
	10	732.836	741.278
2503_2063.las	1	735.061	812.036
	2	734.103	747.567
	3	735.825	750.901
	4	741.157	765.94
	5	755.517	823.86
2503_2065.las	1	734.828	921.186
	2	734.615	832.282
	3	737.525	825.786
	4	742.023	843.729
	5	755.848	892.935
2503_2067.las	1	790.418	855.786
	2	779.04	842.498
	3	794.139	842.63
	4	799.054	857.318
	5	814.949	921.429
	6	812.154	821.462
2503_2069.las	1	808.755	896.091
	2	795.169	869.985
	3	812.656	873.679
	4	816.261	889.677
	5	831.488	949.093
	6	821.58	888.45
2503_2071.las	1	752.331	876.593
	2	751.888	864.578
	3	753.158	868.332
	4	757.649	882.836
	5	772.774	938.948
	6	791.593	847.049
2503_2073.las	1	758.164	834.303
	2	757.666	822.351
	3	762.912	808.647
	4	767.833	828.276
	5	796.636	868.2
	6	777.223	841.635

DPH-1.4 Report on Elevation by Class for Tiled Data - continued

File	Class	Z Min	Z Max
2503_2075.las	1	793.371	879.132
	2	791.993	848.958
	3	812.571	850.94
	4	815.996	865.864
	5	832.042	933.033
	6	836.878	877.469
2503_2077.las	1	791.307	884.555
	2	791.12	856.672
	3	792.607	856.649
	4	797.183	870.979
	5	812.774	924.509
	6	841.33	857.751
2503_2079.las	1	797.662	909.509
	2	797.154	863.086
	3	798.404	866.911
	4	802.433	880.894
	5	817.42	943.942
	6	851.156	877.531
2503_2081.las	1	816.711	895.047
	2	815.871	895.362
	3	818.561	883.669
	4	822.912	898.686
	5	839.913	928.915
	6	835.116	877.016
	7	273.418	293.648
2503_2083.las	1	839.309	923.725
	2	838.67	923.686
	3	839.926	905.543
	4	844.119	920.635
	5	860.303	945.379
2503_2085.las	1	890.435	1057.153
	2	889.657	950.1
	3	910.733	939.887
	4	912.662	955.28
	5	927.583	979.496
	6	918.545	988.853
2503_2087.las	1	894.06	954.079
	2	892.075	954.181
	3	920.215	937.934
	4	926.209	955.438
	5	940.477	971.586
2503_2089.las			

DPH-1.4 Report on Elevation by Class for Tiled Data - continued

File	Class	Z Min	Z Max
	1	898.158	938.322
	2	896.55	939.309
	3	923.427	933.315
	4	908.988	948.545
	5	921.12	965.562
	6	914.463	945.658
2503_2091.las	1	913.289	981.36
	2	911.005	958.965
	3	938.847	958.19
	4	941.415	972.866
	5	959.778	1027.367
	6	954.585	974.529
2503_2093.las	1	901.606	989.224
	2	900.346	954.243
	3	901.714	954.526
	4	907.111	970.421
	5	923.994	1013.374
	6	915.943	934.132
2503_2095.las	1	892.633	956.973
	2	892.249	957.501
	3	913.309	953.988
	4	924.431	969.614
	5	931.018	990.178
	6	930.408	944.768
2503_2097.las	1	838.122	938.879
	2	838.043	938.758
	3	840.464	933.709
	4	844.979	945.316
	5	859.982	961.363
	6	880.215	911.547
	7	867.426	872.039
2503_2099.las	1	829.611	940.441
	2	828.578	941.668
	3	836.652	917.82
	4	841.051	931.117
	5	857.16	957.485
	6	848.04	930.599
	7	837.853	880.979
2503_2101.las	1	825.586	938.742
	2	824.864	943.83
	3	829.509	908.584
	4	832.675	923.847

DPH-1.4 Report on Elevation by Class for Tiled Data - continued

File	Class	Z Min	Z Max
	5	848.328	928.512
	7	827.744	878.24
2503_2103.las	1	862.088	947.085
	2	861.665	952.492
	3	881.094	922.784
	4	886.206	933.692
	5	898.571	964.591
	18	1424.754	1424.754
2503_2105.las	1	867.718	977.852
	2	862.967	951.041
	3	871.225	954.099
	4	875.671	969.844
	5	889.772	1029.188
	6	897.59	1076.937
	7	868.017	909.716
2503_2107.las	1	824.293	968.453
	2	824.779	943.213
	3	825.569	945.868
	4	830.605	960.818
	5	845.684	1010.923
	6	835.694	961.747
	7	364.176	903.099
	9	824.3	827.38
	10	824.549	827.305
2503_2109.las	1	824.24	938.335
	2	824.719	879.181
	3	825.317	879.618
	4	829.847	894.736
	5	844.834	921.566
	6	830.641	898.368
	9	824.231	828.007
	10	824.368	828.476
2503_2111.las	1	834.952	1020.7
	2	829.45	953.387
	3	836.878	949.148
	4	840.897	963.587
	5	852.889	1000.877
	6	852.029	962.305
	7	784.191	878.994
2503_2113.las	1	860.251	977.347
	2	859.965	956.629
	3	861.609	944.198

DPH-1.4 Report on Elevation by Class for Tiled Data - continued

File	Class	Z Min	Z Max
	4	865.057	956.297
	5	882.249	980.165
	6	915.106	946.448
2503_2115.las	1	840.789	963.289
	2	840.274	963.512
	3	879.132	967.898
	4	885.91	982.354
	5	903.505	1021.547
2503_2117.las	1	804.355	883.023
	2	803.476	884.047
	3	804.87	881.343
	4	809.989	895.73
	5	824.68	911.665
	6	843.939	853.414
	17	819.966	820.887
2503_2119.las	1	801.786	922.734
	2	801.383	898.23
	3	802.82	901.576
	4	807.108	916.921
	5	822.833	964.45
	17	811.967	813.073
2503_2121.las	1	812.771	923.646
	2	812.288	910.969
	3	813.857	911.133
	4	818.492	917.072
	5	833.496	932.311
	6	841.832	922.498
2503_2123.las	1	843.194	985.11
	2	842.052	957.131
	3	845.874	960.992
	4	849.575	975.7
	5	867.403	1000.989
	6	911.189	972.459
2503_2125.las	1	896.294	1029.867
	2	895.848	998.449
	3	899.001	998.676
	4	902.915	1015.638
	5	919.837	1058.315
	6	945.713	1018.623
2503_2127.las	1	858.309	992.629
	2	855.75	986.858

DPH-1.4 Report on Elevation by Class for Tiled Data - continued

File	Class	Z Min	Z Max
	3	868.647	976.645
	4	872.797	1006.51
	5	887.232	1031.904
	6	972.833	985.72
2505_2017.las	1	833.745	903.217
	2	833.709	879.112
	3	835.481	880.139
	4	839.116	893.722
	5	856.462	931.488
	6	860.681	901.835
2505_2019.las	1	868.722	909.349
	2	861.11	893.676
	3	888.213	894.263
	4	892.452	909.345
	5	904.772	934.454
	6	899.778	909.44
2505_2021.las	1	855.11	921.094
	2	853.729	893.213
	3	887.328	893.975
	4	891.501	909.723
	5	905.697	958.715
	6	895.32	918.719
2505_2023.las	1	876.202	939.88
	2	875.881	907.101
	3	878.227	898.65
	4	883.758	913.774
	5	897.187	960.703
	6	885.267	950.917
2505_2025.las	1	877.961	904.923
	2	877.416	906.304
2505_2027.las	1	873.637	928.089
	2	873.22	904.267
	3	898.305	907.898
	4	903.354	923.384
	5	915.559	983.896
	7	467.571	467.571
2505_2029.las	1	843.355	919.759
	2	842.593	889.949
	3	869.395	873.423
	4	873.725	890.175
	5	886.143	936.888

DPH-1.4 Report on Elevation by Class for Tiled Data - continued

File	Class	Z Min	Z Max
	6	881.261	912.114
2505_2031.las	1	820.274	872.748
	2	820.271	866.973
	3	832.101	868.391
	4	836.288	884.194
	5	850.92	919.263
2505_2033.las	1	788.302	881.967
	2	788.243	852.521
	3	789.424	854.103
	4	793.748	871.448
	5	808.906	925.615
	6	836.678	879.706
2505_2035.las	1	779.969	849.513
	2	779.792	821.143
	3	781.393	810.179
	4	785.884	824.575
	5	805.848	872.39
	6	805.881	882.285
2505_2037.las	1	783.073	862.492
	2	782.715	857.925
	3	816.636	842.466
	4	818.847	858.348
	5	838.44	897.869
	6	815.661	865.294
2505_2039.las	1	794.513	863.141
	2	794.044	852.213
	3	809.998	853.099
	4	815.487	868.86
	5	829.821	909.349
2505_2041.las	1	794.9	890.421
	2	794.549	858.348
	3	839.611	859.959
	4	826.924	876.557
	5	838.693	920.854
	6	822.249	893.302
2505_2043.las	1	779.867	852.554
	2	779.26	823.246
	3	798.939	823.545
	4	803.414	838.673
	5	816.294	876.192
	6	826.793	840.169

DPH-1.4 Report on Elevation by Class for Tiled Data - continued

File	Class	Z Min	Z Max
2505_2045.las	1	763.617	982.738
	2	763.161	826.855
	3	788.479	830.773
	4	790.284	846.107
	5	809.519	895.517
	6	800.691	855.904
2505_2047.las	1	757.269	838.722
	2	757.229	819.526
	3	758.332	817.866
	4	762.955	835.641
	5	777.722	877.61
	6	802.462	829.651
	7	252.939	785.884
2505_2049.las	1	745.806	946.097
	2	745.573	800.93
	3	747.029	767.761
	4	751.915	784.129
	5	766.088	843.049
2505_2051.las	1	744.228	803.361
	2	744.26	801.645
	3	745.451	787.302
	4	749.71	801.153
	5	765.077	836.485
2505_2053.las	1	744.749	814.92
	2	744.306	786.268
	3	751.987	786.186
	4	756.399	802.462
	5	773.342	840.011
	6	781.691	813.214
2505_2055.las	1	742.052	810.963
	2	741.846	801.281
	3	744.418	793.991
	4	750.107	808.502
	5	763.365	841.885
	6	761.55	796.396
2505_2057.las	1	738.562	833.643
	2	738.529	796.147
	3	756.16	799.542
	4	760.52	815.313
	5	775.586	857.935
	6	790.596	829.168
2505_2059.las			

DPH-1.4 Report on Elevation by Class for Tiled Data - continued

File	Class	Z Min	Z Max
	1	734.664	827.958
	2	734.365	771.452
	3	735.199	768.657
	4	741.144	786.675
	5	756.311	836.284
2505_2061.las	1	731.78	817.092
	2	731.803	747.574
	3	732.695	752.059
	4	737.187	766.767
	5	752.144	834.506
	9	732.791	740.546
	10	732.889	742.738
2505_2063.las	1	732.308	785.917
	2	732.334	744.5
	3	733.168	747.013
	4	738.076	762.134
	5	752.945	829.929
	9	732.764	738.67
	10	732.712	739.034
2505_2065.las	1	735.087	841.921
	2	734.625	793.092
	3	737.518	784.716
	4	741.521	799.87
	5	755.999	846.304
	6	748.611	762.433
	9	736.629	738.22
	10	736.636	738.489
	17	743.814	744.516
2505_2067.las	1	759.273	848.374
	2	758.962	837.279
	3	760.619	819.746
	4	764.739	835.51
	5	780.53	890.412
	6	803.227	816.281
	17	791.078	791.786
2505_2069.las	1	790.041	889.132
	2	789.106	865.871
	3	790.553	869.778
	4	795.494	883.377
	5	811.832	922.869
	6	813.2	892.423
2505_2071.las	1	758.483	898.85

DPH-1.4 Report on Elevation by Class for Tiled Data - continued

File	Class	Z Min	Z Max
	2	758.164	852.577
	3	759.372	849.303
	4	763.43	864.526
	5	779.234	911.271
	6	778.847	863.676
	17	768.434	768.926
2505_2073.las	1	758.995	833.335
	2	758.473	809.106
	3	759.93	803.45
	4	764.07	819.168
	5	779.359	857.941
	6	795.563	821.55
	7	540.127	563.349
2505_2075.las	1	768.397	902.055
	2	768.142	835.782
	3	770.287	832.196
	4	774.975	845.904
	5	788.768	918.286
	6	806.183	887.708
2505_2077.las	1	770.655	859.437
	2	770.671	851.166
	3	771.993	844.257
	4	776.101	859.693
	5	791.416	899.437
	6	802.177	852.721
2505_2079.las	1	785.812	897.564
	2	785.261	861.409
	3	787.617	863.935
	4	793.027	877.813
	5	808.315	921.245
	6	855.005	876.898
2505_2081.las	1	792.574	909.44
	2	792.531	911.954
	3	795.799	913.043
	4	800.054	928.263
	5	815.084	981.967
	6	826.275	913.181
2505_2083.las	1	844.175	947.042
	2	838.286	916.57
	3	862.977	920.359
	4	867.311	935.487
	5	882.167	990.933

DPH-1.4 Report on Elevation by Class for Tiled Data - continued

File	Class	Z Min	Z Max
	6	901.288	942.17
2505_2085.las	1	845.408	938.623
	2	843.834	911.98
	3	853.804	915.024
	4	858.67	931.242
	5	873.076	972.741
	6	872.016	933.302
2505_2087.las	1	848.132	942.508
	2	847.593	921.225
	3	849.759	905.474
	4	854.411	919.824
	5	869.559	957.426
	6	892.39	914.122
	7	876.898	886.461
2505_2089.las	1	882.344	935.244
	2	882.141	935.753
	3	883.774	934.867
	4	888.187	950.795
	5	903.955	967.925
2505_2091.las	1	876.055	983.705
	2	875.339	945.953
	3	878.988	949.545
	4	883.131	965.247
	5	897.62	1010.589
	6	937.38	982.183
2505_2093.las	1	879.253	937.8
	2	878.332	933.289
	3	880.569	936.265
	4	887.58	951.16
	5	899.811	985.303
	6	934.447	957.813
2505_2095.las	1	906.842	964.857
	2	906.281	956.287
	3	912.449	959.027
	4	918.41	974.155
	5	931.11	993.276
	6	922.728	947.377
2505_2097.las	1	843.722	1016.524
	2	843.23	944.352
	3	844.267	944.69
	4	850.815	960.923

DPH-1.4 Report on Elevation by Class for Tiled Data - continued

File	Class	Z Min	Z Max
	5	864.299	974.788
	6	906.724	924.434
2505_2099.las	1	809.703	911.517
	2	809.428	906.281
	3	826.393	879.644
	4	831.298	893.21
	5	842.413	936.658
	6	841.291	874.605
	7	828.338	876.209
2505_2101.las	1	802.2	891.435
	2	801.042	893.374
	3	807.16	878.099
	4	811.33	890.907
	5	823.86	911.393
	6	845.251	852.8
	7	819.309	850.874
2505_2103.las	1	833.443	935.704
	2	832.794	917.469
	3	854.03	904.007
	4	858.873	920.569
	5	874.467	956.757
	6	869.349	934.732
2505_2105.las	1	820.812	952.455
	2	819.821	919.585
	3	824.405	917.685
	4	826.878	937.61
	5	840.559	991.294
	6	831.822	944.568
	7	838.345	866.17
2505_2107.las	1	824.135	949.388
	2	824.706	928.758
	3	825.251	927.485
	4	829.726	948.046
	5	844.598	990.894
	6	846.439	942.816
	7	796.862	873.85
	9	824.26	827.544
	10	824.355	827.817
2505_2109.las	1	824.224	1006.182
	2	824.67	890.185
	3	825.54	892.019
	4	830.704	907.377

DPH-1.4 Report on Elevation by Class for Tiled Data - continued

File	Class	Z Min	Z Max
	5	844.795	952.101
	6	830.953	905.218
	7	806.636	833.584
	9	824.214	828.22
	10	824.493	828.207
2505_2111.las	1	824.611	955.293
	2	824.949	919.522
	3	825.221	918.781
	4	830.277	934.513
	5	845.116	992.468
	6	844.385	937.314
	9	824.457	827.885
	10	824.569	827.945
2505_2113.las	1	851.494	980.444
	2	850.927	946.074
	3	855.198	931.52
	4	857.003	947.787
	5	872.157	1017.629
	6	866.055	928.21
2505_2115.las	1	827.406	917.19
	2	826.783	943.502
	3	859.71	916.537
	4	867.285	932.642
	5	880.825	991.048
	6	878.804	893.82
2505_2117.las	1	794.293	872.462
	2	794.165	859.454
	3	795.061	860.523
	4	799.729	875.641
	5	814.615	914.519
	6	839.359	869.408
2505_2119.las	1	801.809	901.212
	2	801.337	877.823
	3	802.305	882.278
	4	806.57	897.626
	5	825.185	939.926
	6	858.935	895.326
	7	609.726	609.726
2505_2121.las	1	838.607	938.272
	2	838.578	940.782
	3	840.143	921.379
	4	845.595	936.671

DPH-1.4 Report on Elevation by Class for Tiled Data - continued

File	Class	Z Min	Z Max
	5	859.457	955.562
	6	887.675	897.019
2505_2123.las	1	867.456	999.237
	2	867.226	976.963
	3	875.421	962.193
	4	878.082	977.551
	5	894.618	1007.18
2505_2125.las	1	889.457	1001.199
	2	885.136	996.412
	3	893.801	1000.805
	4	893.794	1015.821
	5	906.156	1056.478
	6	919.289	987.623
2505_2127.las	1	846.947	976.963
	2	845.297	962.075
	3	848.916	953.312
	4	852.105	967.14
	5	866.56	1003.495
	6	883.473	963.118
	7	319.573	319.573
2507_2017.las	1	828.594	930.464
	2	827.702	888.332
	3	871.074	891.245
	4	874.887	906.937
	5	893.742	956.661
	6	878.919	928.925
	7	341.568	341.568
2507_2019.las	1	875.451	928.945
	2	870.923	894.841
	3	888.433	891.832
	4	891.996	907.065
	5	906.438	951.98
	6	893.23	928.774
2507_2021.las	1	882.652	914.772
	2	882.134	913.811
2507_2023.las	1	874.319	923.505
	2	873.706	896.465
	3	886.429	894.657
	4	888.013	913.597
	5	902.921	967.57
	6	894.349	926.091

DPH-1.4 Report on Elevation by Class for Tiled Data - continued

File	Class	Z Min	Z Max
2507_2025.las	1	863.463	899.624
	2	859.933	888.351
	3	883.745	890.717
	4	885.809	905.864
	5	899.395	938.683
2507_2027.las	7	693.017	726.642
	1	847.101	889.496
	2	846.514	885.907
	3	855.615	887.341
	4	858.889	900.533
	5	873.118	941.616
	6	878.391	888.975
2507_2029.las	7	393.172	398.123
	1	839.467	877.085
	2	838.893	877.203
	3	858.174	864.503
	4	863.191	880.553
2507_2031.las	5	878.295	927.065
	1	801.777	874.145
	2	801.134	874.447
	3	806.137	868.545
	4	811.242	884.434
	5	826.143	924.037
	9	811.426	812.387
2507_2033.las	10	811.626	812.853
	1	788.83	945.648
	2	788.798	852.777
	3	790.087	857.046
	4	794.592	872.488
	5	809.516	903.463
2507_2035.las	6	812.489	869.946
	1	788.624	848.043
	2	788.565	849.247
	3	789.93	813.427
	4	795.267	827.885
2507_2037.las	5	808.811	872.485
	1	797.019	915.795
	2	795.832	865.976
	3	803.952	868.948
	4	807.58	883.889
2507_2039.las	5	838.732	950.818
	1		
	2		
	3		
	4		

DPH-1.4 Report on Elevation by Class for Tiled Data - continued

File	Class	Z Min	Z Max
	1	826.452	915.172
	2	825.235	892.324
	3	831.576	887.075
	4	835.769	899.847
	5	869.047	935.881
2507_2041.las	1	793.401	855.408
	2	792.498	858.328
2507_2043.las	1	791.271	874.057
	2	791.183	854.486
	3	815.819	846.147
	4	819.628	862.866
	5	837.659	908.151
	6	836.987	883.82
2507_2045.las	1	760.832	838.112
	2	760.002	836.891
	3	761.147	839.654
	4	766.98	854.598
	5	784.067	883.62
2507_2047.las	1	755.402	847.377
	2	755.268	845.691
	3	756.216	809.929
	4	761.468	823.2
	5	775.924	840.467
	17	779.749	784.034
2507_2049.las	1	752.761	821.527
	2	752.787	821.678
	3	753.598	800.015
	4	758.089	816.038
	5	773.565	847.18
2507_2051.las	1	741.675	842.807
	2	741.504	840.077
	3	742.856	841.425
	4	747.052	848.873
	5	761.829	866.091
2507_2053.las	1	738.388	787.485
	2	738.181	789.014
	3	739.411	767.83
	4	743.929	781.645
	5	759.218	835.648
2507_2055.las	1	736.99	800.09

DPH-1.4 Report on Elevation by Class for Tiled Data - continued

File	Class	Z Min	Z Max
	2	736.852	778.988
	3	737.899	778.876
	4	742.19	793.762
	5	757.075	839.69
	6	770.947	803.614
	17	747.991	748.755
2507_2057.las	1	734.395	807.6
	2	734.355	753.017
	3	735.369	749.877
	4	739.733	764.457
	5	754.542	820.051
2507_2059.las	1	732.702	833.036
	2	732.712	748.191
	3	733.604	750.691
	4	738.329	765.871
	5	753.02	827.485
	9	734.877	736.911
	10	734.844	736.508
	17	744.218	748.237
2507_2061.las	1	731.701	820.143
	2	731.632	746.8
	3	732.482	750.123
	4	737.095	765.786
	5	752.082	927.738
	9	732.095	743.591
	10	732.23	741.81
2507_2063.las	1	732.095	818.073
	2	732.505	746.547
	3	732.925	749.214
	4	737.453	763.991
	5	752.603	837.895
	7	231.01	251.368
	9	732.088	739.52
	10	732.088	741.285
2507_2065.las	1	732.813	843.23
	2	732.728	782.403
	3	733.604	784.844
	4	738.437	800.763
	5	752.961	854.883
	6	759.582	790.641
	7	290.984	371.833
	9	732.584	759.5
	10	732.623	759.825

DPH-1.4 Report on Elevation by Class for Tiled Data - continued

File	Class	Z Min	Z Max
	17	745.054	746.242
2507_2067.las	1	760.894	888.856
	2	760.363	837.666
	3	761.222	821.606
	4	765.615	839.421
	5	783.853	882.315
	6	779.588	865.274
2507_2069.las	1	788.246	884.631
	2	787.567	868.358
	3	815.756	871.058
	4	819.309	886.432
	5	834.306	927.603
2507_2071.las	1	808.578	938.6
	2	803.132	883.571
	3	819.099	886.258
	4	824.506	901.064
	5	838.292	945.933
	6	837.111	885.454
	7	811.288	840.07
2507_2073.las	1	764.539	858.542
	2	764.044	859.139
	3	765.245	839.71
	4	769.556	849.047
	5	784.598	879.083
	6	808.817	845.34
2507_2075.las	1	765.185	830.563
	2	764.615	819.854
	3	765.251	823.975
	4	770.159	839.637
	5	785.307	860.451
2507_2077.las	1	779.841	867.679
	2	778.673	855.914
	3	781.56	859.847
	4	785.605	874.352
	5	799.388	941.694
2507_2079.las	1	782.101	894.7
	2	781.412	864.805
	3	782.498	865.484
	4	787.531	880.444
	5	802.754	950.799
	6	800.898	860.898
	7	600.898	600.898

DPH-1.4 Report on Elevation by Class for Tiled Data - continued

File	Class	Z Min	Z Max
2507_2081.las	1	798.181	874.191
	2	797.236	854.969
	3	799.05	852.718
	4	803.223	864.775
	5	819.47	906.425
	6	841.521	865.326
2507_2083.las	1	807.292	870.471
	2	806.675	868.656
	3	807.82	869.578
	4	812.58	885.645
	5	827.236	914.23
2507_2085.las	1	817.111	898.824
	2	817.098	873.387
	3	819.624	871.17
	4	825.176	887.154
	5	843.351	923.151
	6	848.925	895.556
2507_2087.las	1	830.235	895.277
	2	830.271	901.927
	3	839.759	866.635
	4	841.842	902.144
	5	861.055	908.299
	6	855.218	894.221
2507_2089.las	1	845.261	937.642
	2	845.153	927.095
	3	846.343	912.83
	4	850.743	928.496
	5	865.658	963.548
2507_2091.las	1	853.968	962.222
	2	853.824	911.438
	3	856.028	905.471
	4	860.379	921.242
	5	875.687	971.274
	6	894.975	932.944
2507_2093.las	1	873.778	935.549
	2	873.181	933.128
	3	897.675	923.978
	4	902.915	938.866
	5	916.707	975.585
2507_2095.las	1	883.774	999.194
	2	888.358	961.609

DPH-1.4 Report on Elevation by Class for Tiled Data - continued

File	Class	Z Min	Z Max
	3	892.216	964.811
	4	895.809	979.808
	5	910.405	1003.292
	6	923.144	989.923
2507_2097.las	1	815.845	1038.59
	2	815.195	916.288
	3	860.333	918.062
	4	865.261	934.867
	5	879.624	978.417
	6	908.141	921.471
2507_2099.las	1	797.062	884.542
	2	796.928	893.545
	3	801.593	869.736
	4	805.274	885.444
	5	821.284	911.363
	6	827.354	857.843
2507_2101.las	1	786.357	879.874
	2	786.232	863.364
	3	787.853	866.845
	4	792.413	881.379
	5	813.194	905.362
	6	813.01	867.643
2507_2103.las	1	823.089	964.768
	2	822.384	914.572
	3	827.462	918.902
	4	831.586	934.198
	5	849.828	947.839
	6	889.529	914.365
2507_2105.las	1	785.258	912.616
	2	785.097	887.748
	3	786.56	884.109
	4	790.569	905.034
	5	806.15	953.728
	6	799.27	913.266
	7	787.761	838.532
2507_2107.las	1	783.178	898.978
	2	783.02	880.93
	3	784.592	878.745
	4	788.748	898.673
	5	803.555	953.751
	6	837.492	896.363
	7	813.312	813.312

DPH-1.4 Report on Elevation by Class for Tiled Data - continued

File	Class	Z Min	Z Max
	9	824.29	830.914
	10	824.339	831.8
	17	792.072	793.315
2507_2109.las	1	824.329	945.582
	2	824.608	917.396
	3	825.198	917.875
	4	829.703	935.658
	5	844.674	990.123
	6	829.624	936.629
	7	776.353	840.832
	9	824.306	827.354
	10	824.375	827.725
2507_2111.las	1	823.67	991.537
	2	823.063	927.872
	3	829.175	930.635
	4	834.713	946.32
	5	847.784	1009.693
	6	861.288	953.174
	7	826.219	904.644
2507_2113.las	1	804.303	907.931
	2	804.244	900.418
	3	805.543	904.834
	4	810.218	916.406
	5	826.193	992.367
	6	829.506	845.674
	7	791.389	820.389
2507_2115.las	1	789.375	892.003
	2	788.926	865.362
	3	790.514	868.141
	4	794.572	883.145
	5	810.399	955.854
	6	816.606	879.644
2507_2117.las	1	791.59	884.772
	2	791.534	885.074
	3	792.37	830.418
	4	797.042	843.706
	5	812.187	894.949
	6	803.617	817.541
2507_2119.las	1	805.412	896.872
	2	804.772	894.303
	3	806.216	887.826
	4	810.468	899.67

DPH-1.4 Report on Elevation by Class for Tiled Data - continued

File	Class	Z Min	Z Max
	5	825.389	931.967
	6	850.792	897.009
2507_2121.las	1	839.247	942.239
	2	839.29	942.344
	3	844.565	926.573
	4	849.083	941.704
	5	862.16	986.468
	6	851.704	920.326
2507_2123.las	1	888.046	1008.499
	2	886.189	982.938
	3	889.933	987.193
	4	894.624	1002.075
	5	907.456	1056.888
	6	956.655	1008.695
	7	957.262	967.14
2507_2125.las	1	854.086	1002.35
	2	853.302	981.255
	3	865.097	980.467
	4	869.618	995.91
	5	889.765	1052.924
	6	874.71	929.234
2507_2127.las	1	830.3	967.875
	2	830.185	941.448
	3	831.481	945.674
	4	837.105	960.316
	5	852.354	1025.306
	6	869.48	959.434
2509_2017.las	1	815.408	880.408
	2	815.389	872.544
	3	816.983	866.521
	4	820.828	881.068
	5	836.737	939.808
	6	841.904	877.524
2509_2019.las	1	835.408	894.418
	2	835.057	895.166
	3	858.059	861.626
	4	859.227	878.397
	5	875.812	890.057
	6	853.463	876.793
2509_2021.las	1	859.683	921.383
	2	859.037	911.415

DPH-1.4 Report on Elevation by Class for Tiled Data - continued

File	Class	Z Min	Z Max
	3	907.895	912.383
	4	913.847	920.267
	6	909.234	927.816
2509_2023.las	1	869.037	932.915
	2	866.127	903.761
	3	880.008	906.947
	4	889.723	922.452
	5	899.696	982.534
	6	906.763	925.507
2509_2025.las	1	848.017	881.097
	2	847.498	881.229
	3	871.087	877.912
	4	876.619	888.19
	5	885.7	899.693
2509_2027.las	1	831.882	886.776
	2	831.156	872.895
	3	832.967	870.408
	4	836.796	885.963
	5	852.554	932.961
	6	868.41	888.843
	7	850.691	852.675
2509_2029.las	1	819.683	860.139
	2	819.27	862.118
	3	821.045	845.736
	4	828.476	860.047
	5	841.544	916.393
2509_2031.las	1	806.452	878.912
	2	805.917	858.683
	3	808.141	857.876
	4	813.296	875.641
	5	828.138	922.108
	9	811.34	814.221
	10	811.389	813.456
2509_2033.las	1	804.004	876.603
	2	803.565	852.354
	3	811.137	852.843
	4	816.242	866.357
	5	828.866	889.221
	6	816.366	862.446
	7	494.169	535.147
	9	811.406	813.269
	10	811.399	813.545

DPH-1.4 Report on Elevation by Class for Tiled Data - continued

File	Class	Z Min	Z Max
2509_2035.las	1	812.305	870.841
	2	812.039	871.445
	3	826.376	832.99
	4	832.137	877.718
	5	845.756	912.679
	6	852.941	885.556
2509_2037.las	1	813.765	1007.724
	2	813.178	880.428
	3	827.613	873.282
	4	832.623	886.255
	5	846.284	898.712
	6	842.997	883.752
2509_2039.las	1	828.581	903.978
	2	828.004	894.962
	3	838.863	889.562
	4	843.653	904.516
	5	860.631	932.101
2509_2041.las	1	811.15	877.59
	2	810.782	874.152
	3	823.483	850.34
	4	830.182	866.862
	5	844.021	898.417
2509_2043.las	1	794.746	911.179
	2	794.116	878.384
	3	803.584	863.45
	4	806.944	892.698
	5	829.047	930.805
	6	842.426	876.904
2509_2045.las	1	766.478	864.719
	2	766.54	838.43
	3	768.164	842.945
	4	772.479	856.458
	5	787.853	899.158
	6	838.099	847.095
2509_2047.las	1	790.428	933.256
	2	793.148	875.884
	3	795.222	878.269
	4	800.458	894.05
	5	814.969	937.728
	6	830.904	882.974
2509_2049.las	1	772.229	864.546

DPH-1.4 Report on Elevation by Class for Tiled Data - continued

File	Class	Z Min	Z Max
	2	771.412	844.483
	3	780.806	844.273
	4	784.821	859.093
	5	799.857	880.891
	6	845.96	854.719
2509_2051.las	1	759.739	849.611
	2	758.335	841.79
	3	769.493	844.651
	4	770.251	858.889
	5	789.887	888.591
2509_2053.las	1	746.137	820.7
	2	746.219	798.857
	3	754.743	799.651
	4	759.451	814.185
	5	773.88	850.451
	6	793.099	814.244
	7	749.165	759.159
2509_2055.las	1	749.926	884.332
	2	749.28	827.472
	3	756.682	828.702
	4	760.743	846.517
	5	776.603	888.135
	6	782.932	838.469
2509_2057.las	1	738.906	831.156
	2	738.929	797.042
	3	740.199	798.542
	4	745.55	814.096
	5	761.974	878.253
	6	795.261	807.295
2509_2059.las	1	731.481	826.57
	2	731.944	751.042
	3	732.512	750.792
	4	736.646	766.117
	5	751.911	832.062
	9	731.432	733.84
	10	731.376	734.168
	17	747.886	749.244
2509_2061.las	1	731.544	800.579
	2	731.58	745.665
	3	732.249	750.369
	4	736.586	765.051
	5	751.688	830.799

DPH-1.4 Report on Elevation by Class for Tiled Data - continued

File	Class	Z Min	Z Max
	9	731.383	739.428
	10	731.416	739.401
2509_2063.las	1	731.721	809.736
	2	731.944	744.529
	3	732.535	748.46
	4	737.049	763.765
	5	751.987	831.386
	9	731.764	740.845
	10	731.833	742.262
2509_2065.las	1	735.979	895.569
	2	735.376	836.199
	3	736.219	837.374
	4	740.94	851.288
	5	755.658	897.488
	6	768.781	826.57
	9	737.115	738.84
	10	737.184	739.47
2509_2067.las	1	755.461	879.844
	2	755.51	832.895
	3	756.504	814.89
	4	763.535	843.571
	5	777.571	858.338
	6	781.78	848.115
2509_2069.las	1	771.823	866.376
	2	771.344	834.614
	3	772.699	838.437
	4	777.157	853.384
	5	792.531	904.05
	6	794.116	847.262
2509_2071.las	1	802.554	1001.097
	2	802.305	884.887
	3	803.42	888.666
	4	809.319	903.65
	5	824.378	974.109
	6	831.773	915.602
2509_2073.las	1	816.596	921.022
	2	814.595	892.085
	3	818.348	895.408
	4	821.334	909.29
	5	835.641	990.854
	6	848.801	944.345
2509_2075.las			

DPH-1.4 Report on Elevation by Class for Tiled Data - continued

File	Class	Z Min	Z Max
	1	772.689	909.444
	2	772.705	863.565
	3	773.962	856.954
	4	778.45	873.958
	5	794.418	899.805
	6	820.369	871.074
2509_2077.las	1	778.479	881.353
	2	777.977	857.397
	3	778.765	858.866
	4	784.06	874.552
	5	798.575	927.291
	6	809.211	846.603
	7	416.338	436.941
2509_2079.las	1	840.963	923.909
	2	840.72	881.258
	3	846.202	881.842
	4	849.355	895.323
	5	864.844	936.15
	6	883.797	884.411
2509_2081.las	1	832.922	920.143
	2	832.61	889.887
	3	837.649	893.604
	4	843.148	908.85
	5	857.059	944.02
	6	877.357	949.729
2509_2083.las	1	828.364	938.499
	2	827.813	907.091
	3	846.032	910.454
	4	852.091	925.251
	5	867.196	972.35
	6	869.677	972.344
2509_2085.las	1	821.127	936.871
	2	821.222	900.851
	3	822.318	896.822
	4	828.03	911.908
	5	841.97	962.882
	6	866.99	933.039
2509_2087.las	1	834.359	923.341
	2	834.283	899.729
	3	840.126	893.945
	4	846.652	909.831
	5	861.212	945.874

DPH-1.4 Report on Elevation by Class for Tiled Data - continued

File	Class	Z Min	Z Max
	6	892.288	920.12
2509_2089.las	1	843.84	944.604
	2	843.496	912.196
	3	846.278	903.929
	4	852.397	920.005
	5	866.163	956.356
	6	904.634	917.718
	7	862.397	864.063
2509_2091.las	1	862.508	930.241
	2	862.338	911.612
	3	879.483	892.213
	4	882.964	906.776
	5	896.051	961.73
	6	888.059	930.582
2509_2093.las	1	878.975	954.122
	2	877.895	941.281
	3	908.092	937.157
	4	912.131	950.753
	5	928.564	975.146
	6	916.993	993.295
2509_2095.las	1	845.95	972.806
	2	844.48	955.605
	3	895.264	955.106
	4	881.668	973.863
	5	892.246	1015.329
	6	948.699	980.375
2509_2097.las	1	804.339	928.397
	2	803.896	903.217
	3	868.794	907.095
	4	872.862	914.142
	5	883.194	908.204
	6	873.197	894.043
2509_2099.las	1	786.265	1017.081
	2	785.756	848.643
	3	788.007	832.741
	4	793.374	851.065
	5	807.367	869.214
	6	808.955	895.5
	17	788.886	790.018
2509_2101.las	1	779.385	861.186
	2	779.464	851.206

DPH-1.4 Report on Elevation by Class for Tiled Data - continued

File	Class	Z Min	Z Max
	3	781.304	834.113
	4	786.091	848.568
	5	801.216	893.223
	6	794.66	845.651
	17	786.57	787.069
	18	1171.54	1171.841
2509_2103.las	1	778.102	916.927
	2	777.58	890.953
	3	778.814	892.019
	4	783.414	907.695
	5	803.735	961.845
	6	887.515	915.93
2509_2105.las	1	777.466	946.875
	2	777.492	874.109
	3	778.391	873.542
	4	783.02	892.314
	5	797.899	940.562
	6	792.79	888.056
	7	759.549	786.796
	10	782.433	784.257
	17	789.952	791.865
2509_2107.las	1	783.168	884.883
	2	782.948	891.448
	3	783.752	867.636
	4	788.463	880.615
	5	803.305	909.057
	6	811.376	866.927
	9	824.306	827.187
	10	824.523	827.203
2509_2109.las	1	799.575	973.446
	2	799.293	911.668
	3	802.738	913.033
	4	807.587	929.463
	5	822.948	983.213
	6	844.903	944.444
	7	895.914	896.432
2509_2111.las	1	787.288	1052.317
	2	786.485	903.164
	3	794.109	904.887
	4	798.778	917.157
	5	814.142	959.076
	6	827.633	922.984
2509_2113.las			

DPH-1.4 Report on Elevation by Class for Tiled Data - continued

File	Class	Z Min	Z Max
	1	778.771	885.569
	2	778.663	848.686
	3	780.071	845.49
	4	784.296	861.042
	5	799.769	921.274
	6	806.527	860.658
2509_2115.las	1	784.405	880.815
	2	783.991	860.208
	3	784.769	853.2
	4	789.257	870.52
	5	804.45	930.976
	6	802.466	879.992
2509_2117.las	1	794.588	916.127
	2	794.152	910.057
	3	796.025	913.906
	4	801.071	929.45
	5	816.563	978.466
	6	808.893	906.163
2509_2119.las	1	840.015	1002.967
	2	839.257	941.612
	3	841.895	944.621
	4	847.744	959.831
	5	860.694	1026.369
	6	856.996	967.574
	7	912.416	924.841
2509_2121.las	1	850.999	999.467
	2	850.3	946.012
	3	853.715	946.212
	4	856.38	961.53
	5	872.101	1007.705
	6	861.612	930.713
2509_2123.las	1	906.868	1004.64
	2	904.552	985.894
	3	913.21	966.625
	4	915.802	981.629
	5	937.833	1027.583
	6	958.699	994.444
	7	923.922	924.365
2509_2125.las	1	842.895	962.557
	2	841.183	964.257
	3	852.069	957.327
	4	858.847	971.369

DPH-1.4 Report on Elevation by Class for Tiled Data - continued

File	Class	Z Min	Z Max
	5	873.148	1027.13
	6	866.626	918.912
	7	862.584	875.815
2509_2127.las	1	804.88	880.93
	2	804.985	892.334
	3	805.94	879.795
	4	810.72	897.367
	5	826.38	912.534
2511_2017.las	1	845.553	923.578
	2	837.846	890.379
	3	846.888	890.815
	4	853.732	904.893
	5	865.684	933.525
	6	879.949	898.397
2511_2019.las	1	856.189	936.99
	2	855.366	907.265
	3	873.988	889.962
	4	877.341	904.821
	5	893.213	955.592
	6	877.213	937.488
2511_2021.las	1	868.653	980.927
	2	867.265	915.815
	3	887.62	916.438
	4	891.074	931.484
	5	906.14	970.441
	6	896.284	968.384
2511_2023.las	1	849.68	1064.496
	2	843.843	890.343
	3	881.12	889.063
	4	885.431	903.965
	5	899.818	947.803
	6	889.854	908.801
2511_2025.las	1	861.727	934.109
	2	853.834	893.42
	3	874.336	894.693
	4	880.1	909.867
	5	892.508	962.708
	6	888.889	921.858
2511_2027.las	1	854.683	904.168
	2	854.244	883.42
	3	868.04	868.269

DPH-1.4 Report on Elevation by Class for Tiled Data - continued

File	Class	Z Min	Z Max
	4	876.183	886.626
	5	886.54	917.606
2511_2029.las	1	838.545	927.649
	2	838.138	875.064
	3	866.147	870.152
	4	867.817	886.048
	5	879.785	932.393
	6	864.313	897.718
2511_2031.las	1	820.527	890.782
	2	820.454	875.628
	3	823.83	879.355
	4	830.467	894.224
	5	842.42	917.383
	6	849.24	866.593
2511_2033.las	1	819.464	904.664
	2	819.05	874.355
	3	825.126	877.885
	4	827.761	893.666
	5	861.763	942.82
	6	855.231	897.928
2511_2035.las	1	829.867	901.658
	2	829.3	893.276
	3	832.981	871.268
	4	837.003	896.478
	5	852.403	929.106
	6	853.102	900.684
2511_2037.las	1	827.433	1039.975
	2	826.455	881.53
	3	836.485	868.479
	4	839.116	885.917
	5	848.105	919.04
	6	844.706	912.141
2511_2039.las	1	828.63	910.543
	2	826.99	890.326
	3	837.383	894.772
	4	843.466	908.141
	5	854.155	924.181
	7	593.929	604.188
2511_2041.las	1	828.148	901.527
	2	827.6	880.303
	3	832.958	870.582

DPH-1.4 Report on Elevation by Class for Tiled Data - continued

File	Class	Z Min	Z Max
	4	837.525	886.114
	5	853.004	919.873
	6	862.4	878.112
	7	559.641	652.988
2511_2043.las	1	832.351	916.025
	2	832.092	892.892
	3	833.791	888.348
	4	837.751	902.301
	5	852.892	945.651
	6	880.825	961.609
2511_2045.las	1	773.952	938.742
	2	773.516	883.555
	3	774.729	886.524
	4	779.713	902.387
	5	794.375	955.972
	6	849.231	871.632
	7	364.048	468.867
2511_2047.las	1	780.438	936.284
	2	780.353	884.447
	3	781.632	887.065
	4	785.848	901.012
	5	800.989	951.13
	6	873.204	899.769
2511_2049.las	1	801.048	896.097
	2	798.266	881.015
	3	802.252	880.024
	4	807.879	897.38
	5	821.583	911.576
	6	821.311	852.305
2511_2051.las	1	766.839	1038.705
	2	766.373	832.144
	3	785.235	815.76
	4	789.254	831.813
	5	804.375	864.076
	6	793.181	830.162
2511_2053.las	1	772.321	867.439
	2	771.124	858.151
	3	782.269	823.84
	4	787.37	840.815
	5	800.139	874.755
	6	795.668	877.075
2511_2055.las			

DPH-1.4 Report on Elevation by Class for Tiled Data - continued

File	Class	Z Min	Z Max
	1	777.485	891.603
	2	773.21	859.444
	3	798.197	863.276
	4	805.326	878.345
	5	816.508	914.7
	6	814.017	863.843
	7	350.426	350.426
2511_2057.las	1	751.458	846.261
	2	750.231	819.178
	3	757.85	821.97
	4	763.168	836.668
	5	773.115	878.003
	6	764.769	842.361
2511_2059.las	1	730.884	834.336
	2	731.265	764.027
	3	731.508	759.162
	4	735.806	775.067
	5	750.996	834.719
	6	749.743	777.554
	9	730.707	740.169
	10	730.852	740.569
2511_2061.las	1	731.045	831.071
	2	731.475	743.493
	3	731.764	747.843
	4	736.212	762.676
	5	751.18	838.568
	6	739.49	758.578
	9	730.927	736.849
	10	731.039	737.866
2511_2063.las	1	733.653	802.361
	2	733.739	745.934
	3	734.421	749.447
	4	738.968	764.595
	5	754.411	822.715
	9	733.568	739.333
	10	733.644	740.117
2511_2065.las	1	735.12	884.542
	2	735.218	847.613
	3	736.13	852.029
	4	740.451	865.526
	5	755.386	906.337
	6	761.993	868.079
	7	797.229	825.999

DPH-1.4 Report on Elevation by Class for Tiled Data - continued

File	Class	Z Min	Z Max
	9	735.094	736.737
	10	735.218	736.216
2511_2067.las	1	798.246	923.899
	2	785.363	860.536
	3	814.086	861.475
	4	818.952	878.473
	5	833.118	915.241
	6	817.698	856.599
2511_2069.las	1	797.807	874.657
	2	795.727	859.831
	3	819.263	853.279
	4	827.338	868.427
	5	838.289	906.107
2511_2071.las	1	781.583	897.728
	2	781.429	863.135
	3	782.758	854.988
	4	787.387	877.223
	5	803.43	906.547
	6	845.441	853.719
2511_2073.las	1	812.603	976.678
	2	812.259	891.219
	3	813.552	894.516
	4	818.22	909.677
	5	833.22	937.268
	6	845.481	881.97
	7	292.066	319.894
2511_2075.las	1	783.614	896.199
	2	783.663	891.091
	3	786.065	895.149
	4	789.562	910.126
	5	804.165	940.822
2511_2077.las	1	779.329	864.441
	2	779.346	851.34
	3	780.592	852.6
	4	785.619	867.603
	5	800.264	906.189
2511_2079.las	1	800.645	864.381
	2	800.149	868.745
	3	801.593	856.258
	4	806.301	870.668
	5	821.901	909.316

DPH-1.4 Report on Elevation by Class for Tiled Data - continued

File	Class	Z Min	Z Max
2511_2081.las	1	829.693	915.028
	2	829.614	882.685
	3	830.815	883.177
	4	835.802	898.204
	5	849.92	933.63
	6	867.587	881.13
	7	260.344	260.344
2511_2083.las	18	1454.935	1455.046
	1	854.283	992.078
	2	852.465	917.387
	3	856.245	920.277
	4	861.521	935.871
2511_2085.las	5	879.985	956.497
	1	869.47	972.36
	2	869.03	945.956
	3	886.849	947.515
	4	886.603	963.217
	5	904.818	1017.662
2511_2087.las	6	939.165	963.128
	1	870.33	940.221
	2	870.366	940.589
	3	923.952	943.778
	4	917.557	958.751
2511_2089.las	5	930.989	977.616
	1	872.124	929.896
2511_2091.las	2	872.072	934.312
	1	876.038	952.994
2511_2093.las	2	875.95	945.408
	3	888.909	926.288
	4	890.248	939.424
	5	910.421	975.126
	6	910.687	948.295
	7	867.255	876.947
	2511_2095.las	1	882.147
2		881.563	948.413
3		891.714	938.397
4		896.858	952.866
5		909.68	984.48
2511_2095.las	1	850.953	949.188
	2	849.746	949.184
	3	877.114	937.426

DPH-1.4 Report on Elevation by Class for Tiled Data - continued

File	Class	Z Min	Z Max
	4	882.137	953.935
	5	898.174	973.072
2511_2097.las	1	812.384	922.695
	2	811.993	925.743
	3	859.815	905.628
	4	860.743	913.925
	5	879.565	921.051
2511_2099.las	1	796.786	988.325
	2	791.078	921.133
	3	799.198	833.082
	4	801.964	847.502
	5	817.279	894.713
	7	343.917	353.776
2511_2101.las	1	774.582	840.116
	2	773.86	823.424
	3	775.005	826.767
	4	779.342	842.233
	5	794.657	888.617
2511_2103.las	1	772.889	985.618
	2	772.295	848.545
	3	774.021	818.466
	4	778.22	833.21
	5	793.328	874.49
	6	786.176	840.92
	17	780.704	782.118
2511_2105.las	1	777.446	845.835
	2	777.456	849.549
	3	778.571	837.548
	4	783.217	852.754
	5	798.863	886.068
	6	806.268	824.388
	7	570.593	570.593
	18	1139.453	1139.453
2511_2107.las	1	799.946	965.139
	2	799.513	904.175
	3	824.296	907.564
	4	826.619	923.046
	5	841.245	991.097
	6	841.255	921.196
	7	286.735	293.736
2511_2109.las	1	772.351	907.029

DPH-1.4 Report on Elevation by Class for Tiled Data - continued

File	Class	Z Min	Z Max
	2	772.052	905.392
	3	773.703	908.614
	4	779.293	923.794
	5	794.989	984.864
2511_2111.las	1	769.3	834.244
	2	769.382	814.664
	3	770.655	811.17
	4	774.985	826.156
	5	791.842	879.434
	17	783.607	784.798
2511_2113.las	1	774.172	1028.554
	2	773.775	862.144
	3	774.788	831.645
	4	779.214	838.614
	5	794.523	869.506
	18	1042.114	1042.114
2511_2115.las	1	790.937	919.355
	2	790.182	909.775
	3	794.916	913.591
	4	799.168	928.499
	5	814.149	998.394
	6	818.637	913.722
2511_2117.las	1	854.293	981.655
	2	854.007	932.501
	3	856.501	936.94
	4	861.685	952.209
	5	876.13	1013.374
	6	863.824	909.45
2511_2119.las	1	841.865	980.051
	2	841.573	937.895
	3	843.702	942.223
	4	847.456	956.967
	5	862.065	1031.711
	6	855.136	962.288
2511_2121.las	1	848.217	1006.471
	2	848.207	944.946
	3	865.061	947.957
	4	865.828	963.282
	5	885.162	1015.808
	6	897.288	958.65
2511_2123.las	1	878.919	981.035

DPH-1.4 Report on Elevation by Class for Tiled Data - continued

File	Class	Z Min	Z Max
	2	878.433	965.877
	3	906.199	945.667
	4	910.425	963.4
	5	924.946	1009.503
	6	909.473	972.17
2511_2125.las	1	821.337	966.258
	2	821.032	963.259
	3	836.445	942.757
	4	841.593	962.262
	5	855.907	1008.505
	6	900.425	925.218
2511_2127.las	1	788.965	923.361
	2	788.63	886.137
	3	798.752	890.244
	4	804.014	905.31
	5	817.918	961.297
	6	839.142	920.231
	7	839.493	839.746
2513_2017.las	1	857.754	930.418
	2	856.081	896.757
	3	862.794	899.096
	4	867.876	915.188
	5	882.439	966.675
	6	898.125	928.909
2513_2019.las	1	867.853	907.321
	2	862.528	907.311
	3	879.48	893.184
	4	884.194	907.741
	5	896.143	936.242
2513_2021.las	1	837.236	891.75
	2	836.918	903.981
	3	838.424	880.996
	4	843.164	896.311
	5	857.892	928.167
2513_2023.las	1	818.939	874.034
	2	816.842	880.717
	3	829.546	852.065
	4	832.571	867.817
	5	848.542	919.677
2513_2025.las	1	827.167	888.423
	2	826.698	892.708

DPH-1.4 Report on Elevation by Class for Tiled Data - continued

File	Class	Z Min	Z Max
	3	848.896	878.555
	4	851.701	891.524
	5	866.455	919.329
2513_2027.las	1	831.79	892.075
	2	831.229	886.274
	3	872.449	889.447
	4	877.236	902.967
	5	900.421	912.564
2513_2029.las	1	849.91	898.269
	2	849.378	888.958
	3	860.369	887.567
	4	864.926	902.288
	5	879.414	938.564
	7	865.376	867.167
2513_2031.las	1	846.061	890.166
	2	845.625	889.956
	3	856.393	882.757
	4	858.591	897.485
	5	872.744	936.386
2513_2033.las	1	835.33	919.004
	2	835.028	884.621
	3	842.082	866.15
	4	847.082	882.223
	5	863.164	941.783
	6	863.246	879.811
2513_2035.las	1	842.964	892.442
	2	842.554	888.181
	3	854.923	891.386
	4	858.214	905.379
	5	876.458	926.166
2513_2037.las	1	845.166	893.683
	2	844.293	889.286
	3	860.723	875.185
	4	865.008	891.484
	5	879.201	930.854
2513_2039.las	1	856.058	895.884
	2	847.882	892.439
	3	862.452	888.778
	4	867.072	903.414
	5	881.937	938.036
	6	889.814	891.34

DPH-1.4 Report on Elevation by Class for Tiled Data - continued

File	Class	Z Min	Z Max
2513_2041.las	1	849.365	897.984
	2	848.66	886.12
	3	858.348	884.988
	4	862.833	895.333
	5	885.897	918.807
	6	885.474	889.437
2513_2043.las	1	833.299	884.139
	2	832.81	893.02
	3	838.473	849.04
	4	842.059	851.944
2513_2045.las	1	787.889	945.165
	2	786.767	892.498
	3	788.161	896.94
	4	792.321	911.98
	5	808.387	976.583
	6	838.62	905.179
2513_2047.las	1	787.433	895.871
	2	786.819	889.401
	3	787.761	893.82
	4	792.19	908.174
	5	807.79	941.35
	6	861.183	868.469
	17	794.664	831.409
2513_2049.las	1	814.29	929.162
	2	810.746	894.194
	3	836.242	897.948
	4	834.733	910.123
	5	846.042	944.421
	6	837.58	907.633
	18	1379.522	1380.529
2513_2051.las	1	793.328	871.842
	2	792.771	857.393
	3	800.989	859.529
	4	805.405	868.171
	5	820.999	887.698
	6	843.699	872.282
2513_2053.las	1	779.766	1108.886
	2	779.267	867.068
	3	784.966	867.771
	4	791.088	884.063
	5	804.342	931.058
	6	863.538	890.733

DPH-1.4 Report on Elevation by Class for Tiled Data - continued

File	Class	Z Min	Z Max
	18	1109.548	1111.72
2513_2055.las	1	768.306	876.32
	2	768.023	856.232
	3	769.024	857.403
	4	773.338	871.845
	5	788.22	902.702
	6	780.605	960.91
	7	789.083	800.376
2513_2057.las	1	758.87	854.188
	2	755.589	826.078
	3	759.68	821.357
	4	765.815	838.046
	5	776.524	886.593
	6	768.476	847.511
2513_2059.las	1	729.086	853.45
	2	729.647	763.155
	3	730.274	763.082
	4	734.785	779.385
	5	749.68	850.753
	6	748.637	798.456
	9	728.85	737.052
	10	729.444	737.787
2513_2061.las	1	731.088	809.723
	2	731.144	743.545
	3	731.872	747.321
	4	736.239	762.81
	5	751.285	830.412
	9	730.934	738.722
	10	730.937	739.854
2513_2063.las	1	735.136	784.933
	2	735.12	750.737
	3	736.416	750.373
	4	741.216	765.527
	5	755.924	813.702
	6	753.949	767.344
2513_2065.las	1	740.169	839.854
	2	739.802	801.891
	3	741.117	800.907
	4	745.628	820.123
	5	760.409	869.523
	18	1091.622	1093.669
2513_2067.las			

DPH-1.4 Report on Elevation by Class for Tiled Data - continued

File	Class	Z Min	Z Max
	1	746.232	892.82
	2	745.238	831.038
	3	746.304	827.029
	4	750.799	842.387
	5	765.861	904.043
	6	838.689	854.664
	7	436.961	459.635
2513_2069.las	1	753.286	843.571
	2	753.027	826.071
	3	753.794	818.942
	4	758.768	833.611
	5	774.391	866.639
	6	781.813	801.071
2513_2071.las	1	772.695	886.432
	2	771.787	836.829
	3	774.067	841.242
	4	778.827	855.835
	5	795.126	902.292
	6	787.357	834.906
	9	788.289	813.853
	10	788.342	814.615
2513_2073.las	1	809.349	930.559
	2	808.919	889.939
	3	810.166	891.977
	4	814.824	906.868
	5	830.592	997.98
	6	849.874	881.36
2513_2075.las	1	815.317	915.677
	2	815.507	898.906
	3	816.924	903.072
	4	821.406	918.466
	5	837.807	952.774
2513_2077.las	1	787.708	847.856
	2	787.128	851.836
	3	788.069	844.923
	4	792.41	859.608
	5	807.8	892.889
	17	801.573	802.223
2513_2079.las	1	798.532	900.461
	2	798.063	880.343
	3	799.851	878.571
	4	803.765	894.034

DPH-1.4 Report on Elevation by Class for Tiled Data - continued

File	Class	Z Min	Z Max
	5	822.242	908.633
	6	878.246	896.652
2513_2081.las	1	840.937	947.003
	2	837.712	910.297
	3	869.995	913.935
	4	866.419	928.794
	5	880.313	965.3
	6	882.597	952.291
2513_2083.las	1	847.561	929.431
	2	846.445	929.526
	3	877.876	922.62
	4	881.271	937.501
	5	896.606	972.705
2513_2085.las	1	856.11	952.032
	2	855.563	944.158
	3	856.806	945.989
	4	861.786	961.924
	5	877.055	1011.12
2513_2087.las	1	894.864	945.123
	2	894.244	945.185
	3	898.65	920.431
	4	902.045	935.608
	5	918.105	937.905
2513_2089.las	1	903.459	953.341
	2	901.796	956.137
2513_2091.las	1	904.9	987.862
	2	901.494	959.893
	3	919.539	963.039
	4	923.151	979.056
	5	936.422	1028.997
	6	968.18	987.839
2513_2093.las	1	868.512	944.365
	2	866.79	945.077
2513_2095.las	1	862.128	970.382
	2	860.868	944.099
	3	882.17	937.866
	4	881.248	953.381
	5	893.371	979.214
	6	940.366	958.44
2513_2097.las			

DPH-1.4 Report on Elevation by Class for Tiled Data - continued

File	Class	Z Min	Z Max
	1	838.368	946.52
	2	832.403	930.589
	3	870.146	931.606
	4	872.8	946.747
	5	887.213	970.585
	6	910.582	940.556
2513_2099.las	1	797.574	917.718
	2	797.157	919.083
	3	811.629	879.496
	4	816.107	895.074
	5	829.572	929.398
2513_2101.las	1	770.028	830.084
	2	769.89	830.487
	3	771.951	814.818
	4	776.596	830.822
	5	792.843	874.677
	6	787.525	875.608
2513_2103.las	1	769.257	863.279
	2	768.949	834.801
	3	770.379	830.937
	4	774.825	844.362
	5	790.199	847.984
	6	791.757	856.225
	17	780.789	782.069
2513_2105.las	1	794.578	912.626
	2	793.525	904.417
	3	796.389	903.043
	4	804.25	917.255
	5	822.279	940.871
	6	809.375	876.941
2513_2107.las	1	814.939	944.532
	2	810.933	904.959
	3	835.271	906.872
	4	835.464	921.685
	5	848.663	960.831
	6	902.82	971.438
2513_2109.las	1	770.438	836.13
	2	768.686	839.011
	3	771.472	836.042
	4	776.468	851.859
	5	791.96	877.173
2513_2111.las			

DPH-1.4 Report on Elevation by Class for Tiled Data - continued

File	Class	Z Min	Z Max
	1	768.027	860.149
	2	767.876	833.903
	3	768.768	837.541
	4	773.273	853.469
	5	788.47	893.22
	6	821.134	851.76
2513_2113.las	1	787.003	899.936
	2	782.977	878.414
	3	792.692	862.938
	4	796.714	877.203
	5	812.416	946.123
	6	848.538	852.984
2513_2115.las	1	788.22	918.558
	2	786.97	900.349
	3	788.735	892.19
	4	792.938	911.278
	5	808.971	963.607
	6	887.82	914.391
	7	367.719	387.516
2513_2117.las	1	795.136	890.454
	2	794.759	883.141
	3	796.531	886.589
	4	800.018	899.903
	5	815.336	973.623
	6	848.82	889.447
	7	466.63	486.994
	17	803.699	804.982
2513_2119.las	1	812.758	921.393
	2	812.489	901.963
	3	818.256	876.573
	4	823.63	890.74
	5	838.243	918.922
	6	840.819	880.005
2513_2121.las	1	843.043	941.248
	2	842.935	936.878
	3	854.762	937.062
	4	859.555	955.605
	5	874.171	975.772
2513_2123.las	1	875.717	965.366
	2	874.736	960.129
	3	888.975	956.284
	4	892.83	970.215

DPH-1.4 Report on Elevation by Class for Tiled Data - continued

File	Class	Z Min	Z Max
	5	906.901	1013.869
2513_2125.las	1	815.074	932.925
	2	814.26	933.121
	3	828.368	935.5
	4	831.832	950.618
	5	844.434	1006.537
2513_2127.las	1	782.17	897.105
	2	781.914	899.509
	3	791.055	895.779
	4	795.412	911.658
	5	815.372	938.899
2515_2017.las	1	816.99	1033.108
	2	815.425	882.131
	3	833.84	868.627
	4	837.81	881.776
	5	852.013	908.328
	6	838.43	871.12
2515_2019.las	1	851.278	910.143
	2	849.88	891.76
	3	861.465	891.314
	4	864.375	908.41
	5	878.87	942.118
	6	863.181	892.928
2515_2021.las	1	816.061	882.095
	2	809.867	883.289
	3	826.176	858.971
	4	828.948	875.484
	5	853.85	928.476
	6	843.82	882.958
2515_2023.las	1	796.862	883.355
	2	796.819	863.555
	3	808.565	854.529
	4	814.021	870.244
	5	834.949	904.073
	6	846.389	888.889
2515_2025.las	1	807.22	867.928
	2	806.219	868.269
	3	841.678	857.6
	4	844.254	872.397
	5	857.961	906.557
	6	865.185	881.399

DPH-1.4 Report on Elevation by Class for Tiled Data - continued

File	Class	Z Min	Z Max
2515_2027.las	1	825.425	924.181
	2	824.165	887.793
	3	858.099	891.058
	4	860.707	905.293
	5	874.486	957.551
	6	861.662	925.782
	7	865.353	869.818
2515_2029.las	1	841.15	926.767
	2	840.208	892.055
	3	841.301	891.245
	4	847.292	906.399
	5	862.429	962.072
	6	857.354	936.337
2515_2031.las	1	870.297	958.866
	2	868.2	902.091
	3	873.479	906.353
	4	878.45	920.907
	5	890.789	983.991
	6	881.97	971.058
	7	864.621	868.391
2515_2033.las	1	859.473	929.027
	2	857.462	901.107
	3	876.337	895.316
	4	878.437	911.097
	5	901.632	965.589
	6	889.801	936.199
	18	1475.643	1495.427
2515_2035.las	1	851.819	913.65
	2	851.389	890.385
	3	858.417	887.511
	4	863.036	900.989
	5	877.341	946.018
	6	881.773	908.515
2515_2037.las	1	832.357	890.454
	2	831.888	879.162
	3	850.914	872.83
	4	846.051	889.034
	5	860.143	912.433
	6	849.985	892.164
2515_2039.las	1	834.66	914.503
	2	834.286	893.125
	3	835.458	888.706

DPH-1.4 Report on Elevation by Class for Tiled Data - continued

File	Class	Z Min	Z Max
	4	839.87	903.318
	5	861.996	942.541
	6	849.969	912.173
2515_2041.las	1	829.444	882.39
	2	828.21	872.797
	3	832.853	859.185
	4	838.473	874.759
	5	852.462	916.507
	6	838.177	883.676
2515_2043.las	1	808.673	880.625
	2	806.045	860.3
	3	820.202	857.387
	4	826.061	869.785
	5	839.529	888.384
2515_2045.las	1	794.264	901.793
	2	793.725	851.301
	3	794.798	854.86
	4	799.536	870.592
	5	814.598	928.02
	6	812.19	870.946
	7	796.629	796.629
2515_2047.las	1	811.741	1136.779
	2	811.022	913.935
	3	812.63	917.196
	4	817.105	931.517
	5	832.108	960.53
	6	825.72	907.672
2515_2049.las	1	828.67	954.647
	2	828.109	900.526
	3	849.329	899.221
	4	853.722	913.63
	5	867.751	950.175
	6	857.662	917.37
	7	867.475	867.475
2515_2051.las	1	792.003	884.913
	2	791.54	867.695
	3	815.943	871.465
	4	820.602	886.796
	5	834.815	910.792
	6	825.536	881.324
2515_2053.las	1	770.92	872.252

DPH-1.4 Report on Elevation by Class for Tiled Data - continued

File	Class	Z Min	Z Max
	2	770.425	832.528
	3	773.037	835.973
	4	778.443	850.609
	5	809.011	874.605
	6	782.423	860.093
2515_2055.las	1	748.204	821.307
	2	746.77	798.863
	3	749.785	802.19
	4	754.428	817.544
	5	768.368	868.345
	6	760.202	807.167
	7	683.361	733.571
2515_2057.las	1	743.837	911.015
	2	743.722	814.575
	3	745.527	813.634
	4	750.963	833.036
	5	765.461	878.84
	6	753.84	898.791
	7	737.013	772.535
2515_2059.las	1	729.178	945.894
	2	729.641	770.829
	3	730.14	774.369
	4	734.431	788.266
	5	749.533	851.74
	6	746.537	896.97
	9	729.254	735.979
	10	729.418	737.351
	17	747.571	750.55
2515_2061.las	1	734.037	920.356
	2	734.093	749.457
	3	734.815	750.376
	4	739.405	765.868
	5	754.277	823.929
	6	745.671	758.289
	9	734.018	737.587
	10	734.057	737.485
	17	747.003	748.348
2515_2063.las	1	735.254	792.279
	2	734.962	745.753
	3	737.088	747.256
	4	741.376	762.236
	5	756.504	803.581
	6	747.558	767.817

DPH-1.4 Report on Elevation by Class for Tiled Data - continued

File	Class	Z Min	Z Max	
2515_2065.las	1	735.52	824.779	
	2	734.29	794.49	
	3	738.184	794.214	
	4	742.508	808.781	
	5	758.05	845.041	
	6	752.735	801.124	
2515_2067.las	1	746.281	895.146	
	2	745.222	825.067	
	3	749.241	813.538	
	4	753.496	821.271	
	5	767.928	867.249	
	6	755.635	843.027	
2515_2069.las	1	754.815	920.231	
	2	753.073	866.199	
	3	754.582	855.33	
	4	762.348	870.471	
	5	774.811	931.557	
	6	782.013	897.748	
	7	818.535	819.378	
2515_2071.las	1	789.523	911.215	
	2	788.863	877.052	
	3	792.282	871.918	
	4	798.181	889.378	
	5	810.244	909.26	
	6	805.241	857.108	
	9	812.259	814.345	
	10	812.302	814.779	
	2515_2073.las	1	799.503	930.9
		2	798.814	889.559
3		800.32	881.977	
4		804.631	887.052	
5		819.697	940.966	
6		827.856	890.517	
9		812.466	818.847	
10		812.613	819.487	
2515_2075.las		1	799.913	916.783
		2	799.513	891.937
	3	801.009	890.799	
	4	806.882	904.545	
	5	822.735	937.331	
	6	828.568	899.719	
2515_2077.las	1	798.253	894.634	

DPH-1.4 Report on Elevation by Class for Tiled Data - continued

File	Class	Z Min	Z Max
	2	797.587	884.096
	3	798.66	871.832
	4	802.639	890.874
	5	818.128	942.734
	6	815.159	913.912
	7	456.935	466.557
2515_2079.las	1	799.231	884.509
	2	798.824	850.464
	3	800.74	852.282
	4	805.917	869.273
	5	821.366	904.854
2515_2081.las	1	805.481	897.905
	2	805.212	865.832
	3	807.019	856.944
	4	810.884	872.068
	5	825.612	913.128
	6	820.819	880.976
2515_2083.las	1	814.263	899.729
	2	814.277	880.841
	3	816.242	881.311
	4	822.882	894.611
	5	836.022	918.158
	6	842.597	891.045
2515_2085.las	1	827.049	933.453
	2	826.13	918.833
	3	827.275	890.382
	4	832.741	896.37
	5	846.934	932.328
	6	870.33	903.883
2515_2087.las	1	854.257	939.581
	2	853.374	918.519
	3	859.995	915.421
	4	864.673	931.826
	5	884.447	977.423
	6	911.812	948.292
2515_2089.las	1	892.967	980.451
	2	892.16	953.699
	3	896.219	956.803
	4	899.988	971.852
	5	915.723	1013.492
	6	957.698	971.793
2515_2091.las			

DPH-1.4 Report on Elevation by Class for Tiled Data - continued

File	Class	Z Min	Z Max
	1	899.185	983.269
	2	898.082	951.573
	3	901.091	953.026
	4	905.569	970.444
	5	920.474	1018.764
	6	928.725	991.796
2515_2093.las	1	828.942	979.463
	2	827.246	949.417
	3	841.386	949.663
	4	845.878	965.976
	5	863.748	1020.037
	6	896.776	969.28
2515_2095.las	1	826.051	1122.255
	2	824.874	913.686
	3	856.649	916.826
	4	859.785	932.846
	5	881.622	977.18
	6	869.979	938.099
2515_2097.las	1	803.456	919.828
	2	802.804	889.713
	3	825.641	889.913
	4	829.48	904.132
	5	843.41	940.589
	6	867.216	896.829
2515_2099.las	1	777.078	867.173
	2	776.009	867.669
	3	781.734	863.801
	4	785.97	877.892
	5	802.708	914.454
2515_2101.las	1	764.733	803.739
	2	764.562	805.038
	3	765.95	779.926
	4	770.077	791.186
	5	787.482	810.697
2515_2103.las	1	767.252	856.796
	2	767.147	844.949
	3	772.475	839.759
	4	776.826	854.601
	5	791.659	897.413
	6	798.132	848.049
2515_2105.las	1	807.308	918.535

DPH-1.4 Report on Elevation by Class for Tiled Data - continued

File	Class	Z Min	Z Max
	2	805.786	899.903
	3	827.977	900.474
	4	831.649	917.328
	5	847.157	949.365
	6	845.195	929.207
2515_2107.las	1	785.271	902.656
	2	779.408	893.801
	3	792.216	874.26
	4	797.508	888.942
	5	809.024	913.351
	6	839.939	845.628
2515_2109.las	1	764.831	813.794
	2	764.575	816.363
	3	765.274	791.77
	4	770.012	805.287
	5	785.028	861.78
2515_2111.las	1	765.714	933.309
	2	765.645	830.431
	3	766.544	827.777
	4	771.18	845.543
	5	786.281	875.041
	6	806.741	848.42
	17	771.987	781.757
2515_2113.las	1	772.413	820.326
	2	772.564	832.095
	3	773.519	818.653
	4	778.158	835.471
	5	792.63	877.436
	6	812.475	826.196
	7	766.409	771.419
2515_2115.las	1	780.29	884.847
	2	779.926	865.933
	3	781.107	862.712
	4	785.169	876.78
	5	800.576	908.404
	6	830.399	869.995
	17	794.05	794.736
2515_2117.las	1	818.952	923.568
	2	812.866	912.459
	3	826.77	912.078
	4	831.79	929.444
	5	844.483	959.972

DPH-1.4 Report on Elevation by Class for Tiled Data - continued

File	Class	Z Min	Z Max
	6	872.003	923.371
2515_2119.las	1	830.13	936.55
	2	829.7	921.13
	3	841.416	920.454
	4	845.841	937.364
	5	861.455	965.244
	6	920.539	941.084
2515_2121.las	1	874.539	997.567
	2	874.526	979.503
	3	875.805	969.329
	4	879.815	982.938
	5	895.687	1003.328
	6	916.717	936.278
2515_2123.las	1	848.932	983.738
	2	847.764	979.463
	3	850.021	962.396
	4	853.105	977.232
	5	868.138	1007.56
	6	925.041	956.645
2515_2125.las	1	802.872	912.295
	2	801.832	906.363
	3	812.853	897.082
	4	817.643	908.085
	5	831.987	929.801
	6	826.796	915.061
2515_2127.las	1	788.05	921.114
	2	787.042	900.343
	3	818.604	902.377
	4	823.151	917.767
	5	837.915	967.193
	6	873.2	876.947
	7	275.016	275.016
2517_2017.las	1	790.704	869.342
	2	790.054	864.132
	3	794.847	852.249
	4	799.231	868.102
	5	817.902	905.562
2517_2019.las	1	814.838	870.513
	2	814.772	866.32
	3	819.316	865.697
	4	822.026	880.205

DPH-1.4 Report on Elevation by Class for Tiled Data - continued

File	Class	Z Min	Z Max
	5	837.367	924.824
	6	862.695	890.894
2517_2021.las	1	779.119	859.575
	2	779.182	857.026
	3	780.625	852.049
	4	786.324	874.824
	5	799.726	913.436
2517_2023.las	1	779.546	838.237
	2	779.601	842.203
	3	785.871	823.246
	4	789.736	838.305
	5	805.271	878.351
	6	800.136	828.22
2517_2025.las	1	795.687	863.21
	2	795.097	864.391
	3	805.205	818.013
	4	809.444	833.771
	5	824.181	868.555
	6	810.966	862.502
2517_2027.las	1	809.779	904.421
	2	809.195	874.893
	3	811.852	873.748
	4	815.589	890.694
	5	831.836	933.6
	6	840.303	882.193
2517_2029.las	1	833.312	996.402
	2	833.109	884.516
	3	834.687	883.984
	4	839.71	898.902
	5	855.773	947.698
	6	858.168	1019.617
	7	825.231	828.447
2517_2031.las	1	861.229	917.062
	2	860.641	895.267
	3	880.169	895.74
	4	884.782	911.973
	5	898.345	964.503
	6	880.064	921.324
	18	1501.595	1502.271
2517_2033.las	1	859.559	949.273
	2	859.204	905.786

DPH-1.4 Report on Elevation by Class for Tiled Data - continued

File	Class	Z Min	Z Max
	3	865.021	904.408
	4	869.411	921.442
	5	883.086	1144.689
	6	887.193	959.959
	18	1158.236	1206.904
2517_2035.las	1	835.392	883.197
	2	834.985	880.061
	3	840.356	875.589
	4	844.434	890.923
	5	859.07	920.533
2517_2037.las	1	820.569	862.63
	2	820.632	857.817
	3	823.876	858.64
	4	828.043	875.622
	5	842.843	891.671
2517_2039.las	1	832.331	919.654
	2	831.803	874.28
	3	843.017	870.405
	4	848.01	886.294
	5	863.538	934.388
	6	865.769	888.482
2517_2041.las	1	811.091	850.612
	2	810.658	850.5
	3	822.728	845.999
	4	825.389	858.948
	5	841.757	889.808
2517_2043.las	1	799.779	842.925
	2	799.644	844.037
	3	800.448	843.345
	4	804.864	857.656
	5	820.087	886.317
2517_2045.las	1	799.779	931.642
	2	799.254	870.333
	3	800.681	874.299
	4	805.33	889.257
	5	819.939	954.086
	6	819.204	880.408
	10	799.624	800.904
	17	804.769	806.104
2517_2047.las	1	848.712	946.684
	2	846.544	894.562

DPH-1.4 Report on Elevation by Class for Tiled Data - continued

File	Class	Z Min	Z Max
	3	852.203	894.729
	4	856.632	912.534
	5	871.183	971.038
	6	863.171	907.711
	7	861.524	871.143
2517_2049.las	1	826.862	928.535
	2	826.649	901.091
	3	828.358	905.494
	4	832.571	919.801
	5	847.475	1122.964
	6	846.521	926.799
	7	758.601	861.75
	18	1158.246	1184.381
2517_2051.las	1	786.862	879.726
	2	786.527	863.735
	3	790.723	857.633
	4	795.084	873.456
	5	810.94	911.491
	6	824.628	858.994
2517_2053.las	1	779.411	871.357
	2	777.587	831.947
	3	779.506	835.707
	4	783.168	849.956
	5	798.85	891.393
	6	788.617	863.857
	7	728.489	791.002
2517_2055.las	1	739.91	837.019
	2	739.451	797.541
	3	740.835	800.897
	4	745.172	816.068
	5	760.018	870.723
	6	757.239	820.267
	7	446.702	766.951
2517_2057.las	1	729.789	855.028
	2	729.287	771.465
	3	731.495	771.534
	4	736.8	790.241
	5	750.783	962.954
	6	749.966	796.186
	10	730.517	731.452
	17	740.264	753.361
2517_2059.las	1	728.945	776.531

DPH-1.4 Report on Elevation by Class for Tiled Data - continued

File	Class	Z Min	Z Max
	2	728.998	751.094
	3	729.884	751.311
	4	734.362	768.771
	5	749.31	988.056
	6	754.805	770.441
	9	728.978	733.578
	10	729.129	736.475
2517_2061.las	1	731.504	803.414
	2	731.399	743.834
	3	736.75	747.013
	4	741.153	762.223
	5	756.245	814.086
	6	745.356	799.88
	9	735.868	739.267
	10	736.029	738.174
2517_2063.las	1	729.946	790.136
	2	729.355	743.056
	3	730.75	747.6
	4	735.74	762.321
	5	750.789	812.666
	9	735.96	738.224
	10	735.963	737.846
2517_2065.las	1	733.854	845.481
	2	733.365	801.373
	3	735.363	800.507
	4	739.506	816.061
	5	754.785	849.057
	6	762.243	828.958
2517_2067.las	1	784.677	900.973
	2	782.246	845.868
	3	790.996	818.342
	4	794.172	833.102
	5	810.208	877.823
	6	802.311	825.55
	7	327.867	336.873
2517_2069.las	1	784.834	902.301
	2	784.231	867.81
	3	794.06	845.261
	4	798.607	868.696
	5	809.854	921.507
	6	841.829	878.919
	7	698.181	735.373
2517_2071.las			

DPH-1.4 Report on Elevation by Class for Tiled Data - continued

File	Class	Z Min	Z Max
	1	774.126	930.123
	2	773.378	870.963
	3	810.868	875.07
	4	815.707	890.431
	5	830.287	941.514
	6	851.721	894.047
2517_2073.las	1	771.672	865.067
	2	771.157	853.545
	3	780.678	814.762
	4	785.304	829.697
	5	816.918	896.809
	6	799.966	865.369
2517_2075.las	1	787.436	891.117
	2	787.042	873.496
	3	803.62	877.364
	4	808.466	892.062
	5	826.403	943.535
2517_2077.las	1	832.475	902.216
	2	831.514	893.437
	3	833.86	897.154
	4	840.287	912.856
	5	858.663	947.511
	6	859.703	886.544
2517_2079.las	1	822.958	952.423
	2	822.046	900.569
	3	823.699	899.037
	4	829.339	914.634
	5	844.411	968.728
	6	859.838	884.732
2517_2081.las	1	835.146	920.162
	2	834.359	917.042
	3	842.374	899.066
	4	848.817	912.915
	5	863.624	968.046
	6	863.43	897.121
2517_2083.las	1	834.739	933.322
	2	834.247	923.033
	3	865.248	920.69
	4	870.205	937.662
	5	893.069	954.65
	6	888.752	948.824
2517_2085.las			

DPH-1.4 Report on Elevation by Class for Tiled Data - continued

File	Class	Z Min	Z Max
	1	833.801	944.04
	2	832.502	917.269
	3	834.742	908.171
	4	838.072	928.748
	5	855.54	973.2
	6	863.824	914.519
	18	1470.115	1489.977
2517_2087.las	1	841.629	905.005
	2	841.16	907.692
	3	848.378	889.25
	4	852.488	904.598
	5	868.03	961.068
	6	869.9	913.345
2517_2089.las	1	860.343	929.322
	2	860.251	925.156
	3	861.501	920.215
	4	867.905	935.966
	5	886.068	991.091
2517_2091.las	1	897.242	963.919
	2	896.071	953.984
	3	897.849	952.898
	4	902.305	971.678
	5	919.191	1004.621
2517_2093.las	1	823.371	939.591
	2	822.948	930.333
	3	839.91	929.565
	4	844.483	945.464
	5	859.801	975.533
	6	893.604	898.299
2517_2095.las	1	796.622	865.074
	2	795.612	867.465
	3	816.809	848.089
	4	820.927	862.738
	5	835.759	877.695
2517_2097.las	1	792.508	891.343
	2	791.33	859.083
	3	806.609	856.015
	4	822.272	870.169
	5	826.242	900.218
	6	847.577	900.713
2517_2099.las	1	768.315	857.157

DPH-1.4 Report on Elevation by Class for Tiled Data - continued

File	Class	Z Min	Z Max
	2	767.407	826.088
	3	784.29	823.089
	4	787.653	836.537
	5	804.834	869.687
	6	785.494	853.027
2517_2101.las	1	762.869	837.029
	2	762.485	798.486
	3	764.044	802.285
	4	768.991	818.059
	5	783.578	863.781
	6	787.872	812.216
	17	770.897	774.172
2517_2103.las	1	773.666	856.445
	2	772.882	848.991
	3	778.427	852.249
	4	780.33	867.751
	5	797.843	895.759
	6	801.691	855.1
2517_2105.las	1	769.703	886.363
	2	769.09	881.507
	3	774.47	875.208
	4	779.309	889.952
	5	793.204	921.829
	6	812.725	888.492
2517_2107.las	1	759.332	838.827
	2	759.227	829.529
	3	760.251	817.003
	4	764.434	845.94
	5	779.483	870.825
	6	810.454	846.701
2517_2109.las	1	761.682	802.308
	2	761.724	784.998
	3	762.79	778.942
	4	767.288	793.273
	5	782.085	857.721
	6	767.909	768.903
	17	771.99	774.047
2517_2111.las	1	769.47	865.799
	2	769.395	861.921
	3	798.286	866.261
	4	803.456	881.255
	5	813.348	911.146

DPH-1.4 Report on Elevation by Class for Tiled Data - continued

File	Class	Z Min	Z Max
	6	817.4	825.91
2517_2113.las	1	785.405	908.2
	2	784.903	887.187
	3	791.061	889.208
	4	795.294	904.608
	5	812.236	936.891
	6	809.126	846.534
2517_2115.las	1	798.027	960.917
	2	798.04	898.666
	3	799.286	903.256
	4	804.201	917.055
	5	820.189	949.467
	6	818.059	868.86
2517_2117.las	1	829.277	1056.225
	2	828.775	928.499
	3	831.373	913.748
	4	836.275	929.752
	5	849.759	950.352
	6	852.912	860.822
	18	1480.181	1480.492
2517_2119.las	1	864.539	969.493
	2	864.103	969.877
	3	897.505	965.815
	4	897.784	982.544
	5	918.295	1002.616
	6	924.562	932.17
2517_2121.las	1	865.815	971.573
	2	865.346	971.448
	3	871.393	970.733
	4	876.179	985.907
	5	889.696	1006.822
	6	914.116	946.166
2517_2123.las	1	843.64	991.911
	2	843.03	951.773
	3	844.145	939.693
	4	850.172	954.942
	5	863.591	978.81
2517_2125.las	1	806.658	939.476
	2	806.107	917.232
	3	815.999	920.579
	4	817.984	935.805

DPH-1.4 Report on Elevation by Class for Tiled Data - continued

File	Class	Z Min	Z Max
	5	833.05	986.583
	6	827.055	871.822
2517_2127.las	1	775.858	884.519
	2	773.945	872.173
	3	790.389	869.178
	4	801.727	886.885
	5	810.402	900.11
	6	826.166	846.462
2519_2017.las	1	782.108	957.98
	2	781.291	842.351
	3	796.675	844.559
	4	801.009	851.166
	5	816.232	884.568
	6	810.468	826.071
2519_2019.las	1	787.049	966.878
	2	785.743	851.294
	3	812.767	853.666
	4	817.8	868.266
	5	831.973	880.431
2519_2021.las	1	767.587	942.232
	2	767.646	841.376
	3	768.883	832.17
	4	774.378	837.292
	5	788.046	857.99
2519_2023.las	1	783.775	934.919
	2	783.417	842.105
	3	810.103	837.797
	4	814.719	853.292
	5	830.205	895.346
	6	826.475	831.567
2519_2025.las	1	806.55	988.732
	2	805.842	873.233
2519_2027.las	1	816.816	991.13
	2	816.403	875.162
	3	820.917	878.007
	4	824.897	888.568
	5	840.349	913.167
	6	830.323	875.612
2519_2029.las	1	834.736	1005.352
	2	833.716	882.367

DPH-1.4 Report on Elevation by Class for Tiled Data - continued

File	Class	Z Min	Z Max
	3	845.901	876.599
	4	850.969	893.256
	5	865.904	944.345
	6	887.134	1005.001
2519_2031.las	1	869.673	917.472
	2	868.978	900.198
	3	879.595	897.705
	4	884.024	912.767
	5	899.723	926.297
2519_2033.las	1	850.175	919.959
	2	849.437	900.94
	3	857.472	888.479
	4	861.783	903.013
	5	875.825	945.27
	6	883.227	926.087
2519_2035.las	1	824.644	879.749
	2	824.024	861.826
	3	827.597	860.517
	4	831.888	876.583
	5	845.412	906.79
2519_2037.las	1	814.493	843.197
	2	814.411	840.382
	3	819.303	832.958
	4	825.805	847.21
	5	839.135	891.914
2519_2039.las	1	822.052	906.055
	2	821.15	870.28
	3	827.036	868.719
	4	831.813	883.532
	5	847.292	915.631
	6	848.847	896.455
2519_2041.las	1	809.549	849.03
	2	809.352	849.342
	4	823.177	836.904
	5	837.564	842.659
	7	780.832	801.554
2519_2043.las	1	803.04	875.546
	2	802.968	845.513
	3	806.15	845.602
	4	809.496	863.932
	5	824.247	900.454

DPH-1.4 Report on Elevation by Class for Tiled Data - continued

File	Class	Z Min	Z Max
	6	828.699	850.917
	17	811.852	812.216
2519_2045.las	1	814.408	876.79
	2	813.844	877.449
	3	817.607	878.072
	4	822.879	893.916
	5	836.593	931.31
	6	840.333	874.539
2519_2047.las	1	833.446	949.565
	2	833.102	897.777
	3	834.234	889.673
	4	838.309	903.384
	5	854.017	953.623
	6	887.518	887.787
2519_2049.las	1	828.24	938.564
	2	824.746	912.515
	3	838.837	914.178
	4	840.294	930.966
	5	858.624	974.985
	6	870.825	932.967
2519_2051.las	1	776.022	880.579
	2	776.075	857.101
	3	777.118	858.368
	4	781.573	872.741
	5	796.439	916.356
	6	804.9	873.489
2519_2053.las	1	759.037	881.065
	2	758.696	824.001
	3	760.241	827.626
	4	764.519	841.232
	5	780.182	867.538
	6	791.629	848.184
2519_2055.las	1	741.619	850.983
	2	740.947	784.428
	3	742.348	785.543
	4	747.548	801.202
	5	761.974	843.676
	6	763.66	803.41
2519_2057.las	1	735.605	807.626
	2	735.323	780.077
	3	738.309	780.799

DPH-1.4 Report on Elevation by Class for Tiled Data - continued

File	Class	Z Min	Z Max
	4	743.522	797.912
	5	758.329	836.173
	6	750.208	815.661
2519_2059.las	1	728.968	774.044
	2	729.237	744.057
	3	729.917	747.364
	4	734.185	760.205
	5	749.201	819.966
	9	728.955	735.911
	10	729.047	738.017
2519_2061.las	1	728.201	785.582
	2	728.42	742.033
	3	729.28	744.336
	4	733.562	759.31
	5	748.771	817.971
	9	728.325	736.537
	10	728.197	737.331
2519_2063.las	1	727.709	957.219
	2	727.935	741.084
	3	728.794	745.537
	4	733.437	760.34
	5	748.073	828.401
	9	727.604	736.78
	10	727.663	737.617
2519_2065.las	1	727.561	813.627
	2	727.84	787.16
	3	728.397	786.39
	4	732.748	800.418
	5	747.859	837.429
	6	758.456	801.727
	9	727.528	734.592
	10	727.581	735.576
2519_2067.las	1	737.974	863.643
	2	738.25	819.877
	3	738.703	801.065
	4	743.414	814.746
	5	758.158	857.6
	6	780.815	787.836
	9	737.955	741.199
	10	738.079	742.341
2519_2069.las	1	773.096	913.289
	2	772.695	852.298

DPH-1.4 Report on Elevation by Class for Tiled Data - continued

File	Class	Z Min	Z Max
	3	774.959	827.607
	4	783.673	842.721
	5	796.891	899.112
	6	797.472	799.47
	7	711.675	711.675
2519_2071.las	1	750.035	837.177
	2	749.953	844.017
	3	751.294	825.832
	4	755.674	845.077
	5	771.245	885.139
2519_2073.las	1	756.481	854.565
	2	755.901	827.498
	3	757.538	792.866
	4	762.813	813.027
	5	776.928	865.523
	6	786.042	852.938
2519_2075.las	1	784.69	898.788
	2	783.345	860.851
	3	797.869	810.094
	4	801.622	827.121
	5	815.461	874.313
	6	802.603	888.315
	7	572.345	591.971
2519_2077.las	1	788	878.345
	2	786.111	866.12
	3	804.907	858.581
	4	808.965	872.177
	5	825.044	912.147
	6	853.266	900.346
2519_2079.las	1	803.371	929.91
	2	802.544	900.458
	3	804.119	888.519
	4	809.175	903.02
	5	823.722	951.625
2519_2081.las	1	827.01	939.591
	2	826.403	920.139
	3	829.25	898.853
	4	832.2	913.837
	5	852.544	981.629
	6	875.221	896.409
	7	281.899	870.736
2519_2083.las			

DPH-1.4 Report on Elevation by Class for Tiled Data - continued

File	Class	Z Min	Z Max
	1	851.694	936.753
	2	851.186	925.851
	3	853.506	928.594
	4	856.386	943.525
	5	872.465	978.541
	7	391.709	411.82
2519_2085.las	1	868.079	960.608
	2	867.105	930.474
	3	885.799	935.106
	4	891.235	949.204
	5	904.299	1001.868
2519_2087.las	1	882.029	948.574
	2	873.929	932.718
	3	900.53	932.731
	4	904.06	947.954
	5	920.792	1002.163
	7	448.26	636.721
2519_2089.las	1	868.069	939.919
	2	867.859	931.885
	3	873.437	935.546
	4	880.228	950.274
	5	898.952	988.305
2519_2091.las	1	899.44	990.182
	2	899.345	957.974
	3	900.326	962.688
	4	904.736	976.586
	5	919.706	1015.257
	6	906.678	1002.518
	7	901.183	932.892
2519_2093.las	1	829.454	939.283
	2	828.765	931.245
	3	841.199	927.406
	4	845.477	941.616
	5	860.002	970.247
	6	873.427	921.114
2519_2095.las	1	792.735	873.643
	2	791.209	856.96
	3	808.161	824.27
	4	809.628	851.563
	5	829.828	878.378
	6	817.708	841.632
2519_2097.las			

DPH-1.4 Report on Elevation by Class for Tiled Data - continued

File	Class	Z Min	Z Max
	1	768.853	860.159
	2	769.241	825.061
	3	781.239	820.838
	4	784.244	837.794
	5	803.283	904.116
	6	814.972	892.554
	17	789.844	790.458
2519_2099.las	1	758.863	854.162
	2	758.837	824.998
	3	759.703	819.191
	4	764.208	836.051
	5	779.126	884.608
	6	780.057	849.539
	17	768.447	770.294
2519_2101.las	1	762.935	911.75
	2	762.459	781.921
	3	765.907	784.683
	4	771.268	800.284
	5	787.056	854.411
	6	780.3	805.31
2519_2103.las	1	765.297	872.324
	2	764.795	833.561
	3	776.275	836.504
	4	780.504	852.229
	5	796.196	901.153
	6	785.389	882.961
2519_2105.las	1	761.16	807.334
	2	760.848	811.547
	3	766.711	808.87
	4	770.684	824.011
	5	786.035	865.313
	6	776.777	786.675
2519_2107.las	1	755.553	878.21
	2	755.474	793.401
	3	757.042	788.702
	4	761.442	802.039
	5	775.953	826.429
	6	774.618	794.884
	17	764.227	765.743
2519_2109.las	1	765.13	868.545
	2	761.855	844.913
	3	767.479	827.738

DPH-1.4 Report on Elevation by Class for Tiled Data - continued

File	Class	Z Min	Z Max
	4	771.18	843.158
	5	786.773	874.7
	6	782.272	868.296
2519_2111.las	1	787.265	919.952
	2	785.1	891.717
	3	802.879	895.979
	4	803.896	910.648
	5	814.45	968.095
	6	813.857	870.015
2519_2113.las	1	835.277	938.308
	2	833.486	918.538
	3	836.58	916.691
	4	839.637	931.612
	5	854.552	969.946
2519_2115.las	1	818.916	983.709
	2	818.584	927.124
	3	827.99	931.123
	4	833.945	945.224
	5	854.342	1008.059
	6	866.081	948.003
	7	856.051	888.939
2519_2117.las	1	830.697	991.609
	2	830.087	943.033
	3	858.781	941.11
	4	863.968	958.61
	5	876.898	1010.09
2519_2119.las	1	873.227	999.316
	2	868.25	970.864
	3	877.255	969.614
	4	881.183	980.881
	5	896.484	1011.589
	6	914.824	983.23
2519_2121.las	1	823.118	949.709
	2	822.813	966.711
	3	825.225	939.467
	4	828.62	942.902
	5	843.742	958.295
	7	694.188	703.886
2519_2123.las	1	802.813	907.626
	2	802.433	914.522
	3	803.807	906.117

DPH-1.4 Report on Elevation by Class for Tiled Data - continued

File	Class	Z Min	Z Max
	4	808.043	922.954
	5	823.752	963.325
	6	846.006	873.781
2519_2125.las	1	791.563	1089.332
	2	790.996	897.616
	3	795.727	899.7
	4	800.956	915.986
	5	814.975	971.33
	6	811.235	818.844
2519_2127.las	1	761.039	905.658
	2	755.891	871.419
	3	774.418	859.194
	4	779.841	873.486
	5	793.909	923.522
2521_2017.las	1	756.626	822.219
	2	755.779	821.422
	3	759.716	814.693
	4	767.302	829.5
	5	778.506	885.503
	6	784.326	822.922
2521_2019.las	1	756.892	836.547
	2	756.524	836.842
	3	757.571	810.858
	4	761.885	815.192
	5	777.662	850.179
2521_2021.las	1	763.046	822.525
	2	762.866	805.914
	3	763.794	807.315
	4	768.286	821.298
	5	783.279	860.077
	9	779.956	781.665
	10	780.015	782.131
2521_2023.las	1	775.126	890.051
	2	774.562	831.852
	3	777.83	827.187
	4	783.945	841.045
	5	799.208	886.845
	6	795.786	848.391
	9	780.11	781.426
	10	780.261	781.882
2521_2025.las	1	788.509	870.425

DPH-1.4 Report on Elevation by Class for Tiled Data - continued

File	Class	Z Min	Z Max
	2	788.214	856.494
	3	806.773	848.2
	4	816.314	863.804
	5	824.585	921.094
	6	835.825	866.803
	7	834.749	834.9
2521_2027.las	1	801.819	890.248
	2	801.846	875.779
	3	812.702	864.313
	4	820.12	883.066
	5	846.826	937.177
	6	876.832	878.591
2521_2029.las	1	836.521	994.611
	2	836.327	892.705
	3	853.102	888.551
	4	858.404	903.519
	5	872.584	948.938
	6	860.13	930.369
2521_2031.las	1	858.174	931.963
	2	857.885	899.08
	3	878.87	899.673
	4	883.883	913.433
	5	898.066	967.213
	6	888.112	942.859
2521_2033.las	1	838.44	901.206
	2	837.423	890.041
	3	841.862	869.296
	4	847.541	883.899
	5	861.311	936.071
	6	857.984	890.477
2521_2035.las	1	819.831	868.223
	2	819.034	856.793
	3	823.266	842.902
	4	827.551	856.711
	5	841.924	868.256
2521_2037.las	1	812.518	828.624
	2	812.105	829.431
	3	827.134	827.137
	4	827.249	835.008
2521_2039.las	1	806.79	855.658
	2	806.288	837.154

DPH-1.4 Report on Elevation by Class for Tiled Data - continued

File	Class	Z Min	Z Max
	3	813.417	818.292
	4	817.564	831.793
	5	832.787	846.455
2521_2041.las	1	803.328	828.965
	2	803.473	824.057
	3	805.664	816.471
	4	809.759	831.432
	5	825.353	858.296
2521_2043.las	1	803.243	888.243
	2	803.273	859.214
	3	826.527	861.468
	4	830.235	875.595
	5	845.507	927.613
	6	834.549	890.93
2521_2045.las	1	841.58	899.011
	2	841.219	899.427
	3	846.622	870.159
	4	853.135	884.05
	5	865.021	935.815
	6	850.238	881.357
2521_2047.las	1	866.294	909.04
	2	866.005	914.709
	3	870.133	912.81
	4	875.038	927.587
	5	890.789	965.185
2521_2049.las	1	806.721	949.04
	2	805.819	922.961
	3	811.134	924.001
	4	815.582	939.933
	5	832.233	975.031
	6	844.897	935.661
2521_2051.las	1	776.596	882.101
	2	775.937	863.017
	3	778.637	862.492
	4	782.436	879.349
	5	797.859	923.922
	6	808.135	856.642
2521_2053.las	1	762.948	876.658
	2	762.843	843.712
	3	764.536	812.777
	4	769.159	830.021

DPH-1.4 Report on Elevation by Class for Tiled Data - continued

File	Class	Z Min	Z Max
	5	784.342	885.172
	6	793.709	844.88
2521_2055.las	1	755.612	843.109
	2	755.212	836.678
	3	760.395	836.416
	4	764.887	852.252
	5	778.995	877.452
	6	764.7	797.38
	7	769.369	803.46
	9	767.042	807.367
	10	767.206	815.133
2521_2057.las	1	739.355	842.794
	2	739.077	830.848
	3	746.491	834.696
	4	749.28	849.529
	5	763.548	865.159
	6	780.865	813.246
	7	335.521	770.884
2521_2059.las	1	730.924	793.309
	2	730.907	790.94
	3	731.846	793.004
	4	736.219	806.813
	5	751.478	824.821
	6	753.689	796.265
	7	754.437	768.525
	9	731.918	732.42
	10	732.026	732.43
2521_2061.las	1	728.293	798.657
	2	728.873	743.263
	3	729.29	745.432
	4	733.801	760.714
	5	748.85	824.601
	6	791.242	796.435
	9	728.256	734.382
	10	728.516	736.905
2521_2063.las	1	728.25	807.197
	2	728.165	741.321
	3	728.988	745.487
	4	733.578	760.874
	5	748.457	828.555
	6	748.44	757.938
	9	728.089	735.297
	10	728.112	736.76

DPH-1.4 Report on Elevation by Class for Tiled Data - continued

File	Class	Z Min	Z Max
2521_2065.las	1	727.462	799.72
	2	727.905	768.312
	3	728.391	769.992
	4	732.626	786.931
	5	747.725	825.855
	6	749.155	757.623
	9	727.443	733.191
2521_2067.las	10	727.499	735.363
	1	727.177	976.068
	2	727.515	774.04
	3	728.096	777.571
	4	732.354	792.413
	5	747.462	923.112
	7	711.108	724.208
2521_2069.las	9	727.216	740.796
	10	727.282	744.123
	1	728.768	847.16
	2	728.867	822.59
	3	730.028	825.832
	4	734.582	840.733
	5	749.864	874.024
2521_2071.las	9	738.735	739.487
	10	738.676	740.356
	1	733.562	848.089
	2	733.473	792.354
	3	735.008	795.989
	4	739.451	811.262
	5	754.342	865.225
2521_2073.las	6	746.744	756.878
	7	361.837	756.127
	9	738.591	742.069
	10	738.693	741.934
	1	758.148	859.539
	2	758.194	822.653
	3	759.766	822.846
2521_2075.las	4	763.778	841.373
	5	779.336	886.406
	6	822.928	850.425
	1	752.807	836.77
	2	752.964	809.29
2521_2075.las	3	753.962	804.411
	4	759.601	820.274
	5	773.853	858.118

DPH-1.4 Report on Elevation by Class for Tiled Data - continued

File	Class	Z Min	Z Max
2521_2077.las	1	766.688	848.381
	2	766.465	848.384
	3	768.516	804.29
	4	772.971	822.098
	5	787.121	862.826
2521_2079.las	1	772.685	885.792
	2	772.6	855.589
	3	773.935	845.553
	4	778.493	860.369
	5	793.922	885.969
2521_2081.las	1	786.412	891.553
	2	786.304	871.701
	3	787.784	866.258
	4	793.027	882.003
	5	807.725	936.032
	6	814.188	908.43
	7	282.309	292.44
2521_2083.las	1	804.359	950.802
	2	803.745	893.515
	3	805.212	895.005
	4	809.923	910.963
	5	827.242	966.806
	6	847.344	872.794
2521_2085.las	1	833.574	974.89
	2	833.161	917.081
	3	837.794	918.932
	4	841.717	933.712
	5	856.872	993.886
	6	861.471	942.124
	7	858.893	860.435
2521_2087.las	1	817.643	945.471
	2	817.666	927.843
	3	828.227	928.683
	4	832.915	944.568
	5	847.485	1001.153
	6	856.563	915.047
2521_2089.las	1	869.546	979.119
	2	869.244	943.361
	3	869.995	942.928
	4	875.234	957.606
	5	889.811	1008.909
	6	917.859	923.545

DPH-1.4 Report on Elevation by Class for Tiled Data - continued

File	Class	Z Min	Z Max
2521_2091.las	1	873.666	976.327
	2	869.975	956.885
	3	892.754	958.853
	4	896.944	973.554
	5	910.166	1018.843
	6	909.775	981.921
2521_2093.las	1	837.764	949.637
	2	837.259	943.479
	3	860.025	932.436
	4	864.463	944.762
	5	877.026	984.686
	6	874.519	942.925
2521_2095.las	1	818.414	955.014
	2	817.908	918.62
	3	822.249	921.324
	4	825.717	936.839
	5	838.476	947.649
	6	842.39	937.728
2521_2097.las	1	781.626	884.949
	2	774.49	843.095
	3	809.316	840.815
	4	815.842	853.122
	5	830.251	904.621
	6	824.775	866.681
2521_2099.las	1	759.175	827.918
	2	758.535	799.464
	3	759.27	798.968
	4	763.726	812.607
	5	779.746	847.334
	6	781.435	814.447
2521_2101.las	1	757.951	849.486
	2	757.866	790.33
	3	758.765	792.699
	4	763.351	808.414
	5	778.263	858.443
	6	771.242	807.971
	17	763.873	767.243
2521_2103.las	1	756.957	841.517
	2	756.472	807.577
	3	762.771	808.069
	4	767.029	826.957
	5	782.892	884.988

DPH-1.4 Report on Elevation by Class for Tiled Data - continued

File	Class	Z Min	Z Max
	6	772.108	828.778
	7	744.041	744.05
2521_2105.las	1	754.989	801.426
	2	754.907	775.107
	3	756.38	779.546
	4	760.714	794.582
	5	775.586	845.425
	6	776.76	790.097
	17	763.68	765.75
2521_2107.las	1	755.596	868.122
	2	755.373	850.277
	3	756.38	853.948
	4	762.085	869.611
	5	777.781	918.351
	6	846.553	874.854
2521_2109.las	1	798.079	907.915
	2	793.483	873.01
	3	828.611	876.232
	4	830.861	891.202
	5	843.889	933.039
	6	838.099	891.865
2521_2111.las	1	786.826	897.059
	2	785.648	891.803
	3	793.479	895.517
	4	799.073	910.579
	5	840.097	967.885
	6	829.073	840.622
	7	861.612	866.799
2521_2113.las	1	794.506	888.61
	2	794.162	903.131
	3	805.891	877.689
	4	811.803	893.292
	5	826.193	931.415
	6	833.857	882.177
2521_2115.las	1	824.595	948.427
	2	824.51	926.845
	3	827.997	931.025
	4	834.119	945.356
	5	850.543	1007.091
	6	870.832	931.432
	7	847.836	879.742
	18	1449.302	1449.83

DPH-1.4 Report on Elevation by Class for Tiled Data - continued

File	Class	Z Min	Z Max
2521_2117.las	1	857.131	976.048
	2	856.941	952.79
	3	858.528	950.261
	4	862.292	965.251
	5	878.227	1015.064
	6	903.062	932.984
2521_2119.las	1	895.261	992.718
	2	893.528	971.763
	3	904.834	974.791
	4	907.931	988.049
	5	922.006	1019.719
	6	918.154	1000.142
2521_2121.las	1	822.482	962.885
	2	821.334	943.627
	3	823.745	945.907
	4	828.686	959.49
	5	843.604	987.219
	6	932.39	949.562
2521_2123.las	1	782.984	861.924
	2	782.994	866.832
	3	787.561	855.11
	4	793.653	864.979
	5	823.437	890.287
	6	821.695	855.595
2521_2125.las	1	762.413	821.347
	2	762.528	823.309
	3	763.811	827.042
	4	767.84	842.695
	5	783.194	858.909
	7	763.906	776.734
2521_2127.las	1	751.6	813.319
	2	751.399	791.708
	3	755.573	775.048
	4	760.081	793.814
	5	775.231	826.455
2523_2017.las	1	743.233	871.724
	2	742.735	788.84
	3	743.965	786.619
	4	749.208	800.897
	5	764.008	855.175
	6	771.472	811.563
	17	746.616	748.427

DPH-1.4 Report on Elevation by Class for Tiled Data - continued

File	Class	Z Min	Z Max
2523_2019.las	1	749.729	826.284
	2	749.907	810.924
	3	751.54	809.037
	4	755.573	822.466
	5	770.933	867.538
	6	783.607	838.584
2523_2021.las	1	772.43	857.82
	2	771.091	857.846
	3	786.501	855.559
	4	790.52	866.166
	5	804.618	892.646
2523_2023.las	1	787.164	865.526
	2	786.485	857.511
	3	801.166	847.784
	4	804.46	861.806
	5	818.066	1048.846
	6	811.344	855.533
	18	1187.193	1206.221
2523_2025.las	1	808.952	875.146
	2	807.39	875.11
	3	822.38	879.418
	4	826.54	894.555
	5	841.599	926.763
2523_2027.las	1	830.609	914.877
	2	830.595	886.307
	3	831.481	887.213
	4	835.848	902.511
	5	851.025	958.171
	6	880.126	912.761
	7	834.237	844.723
2523_2029.las	1	870.878	1019.443
	2	865.579	909.381
	3	872.587	905.989
	4	876.337	918.824
	5	891.747	982.419
	6	887.787	943.699
2523_2031.las	1	841.078	909.723
	2	839.756	883.584
	3	852.744	882.515
	4	857.078	897.219
	5	871.278	938.095
2523_2033.las			

DPH-1.4 Report on Elevation by Class for Tiled Data - continued

File	Class	Z Min	Z Max
	1	835.569	885.149
	2	829.188	873.978
	3	845.149	862.521
	4	846.895	877.584
	5	862.689	900.979
	6	856.553	881.274
2523_2035.las	1	821.475	855.028
	2	821.212	848.384
	3	824.916	846.478
	4	829.89	860.858
	5	850.917	873.83
	7	818.578	823.289
2523_2037.las	1	814.9	865.271
	2	814.749	840.582
	3	832.813	842.354
	4	834.208	858.893
	5	848.837	892.098
	6	842.354	885.29
2523_2039.las	1	809.26	851.688
	2	808.683	823.561
	3	809.562	821.563
	4	814.119	836.908
	5	829.24	880.29
2523_2041.las	1	805.464	827.384
	2	805.458	826.987
	3	806.462	821.977
	4	811.061	837.797
	5	826.173	888.873
2523_2043.las	1	810.281	935.854
	2	810.474	852.351
	3	816.409	854.063
	4	822.39	872.17
	5	836.55	913.023
	6	858.204	877.656
2523_2045.las	1	825.113	1119.588
	2	824.798	905.106
	3	826.619	881.589
	4	833.263	894.224
	5	846.639	921.753
	6	850.336	914.713
	18	1192.416	1208.164
2523_2047.las			

DPH-1.4 Report on Elevation by Class for Tiled Data - continued

File	Class	Z Min	Z Max
	1	844.788	912.734
	2	842.912	911.048
	3	849.746	908.463
	4	853.394	921.973
	5	870.697	954.91
	6	859.057	898.827
2523_2049.las	1	811.934	921.52
	2	811.613	888.125
	3	825.53	892.721
	4	829.979	907.797
	5	845.248	940.707
	6	864.572	900.458
2523_2051.las	1	792.994	885.697
	2	792.895	878.338
	3	795.136	875.208
	4	800.228	890.477
	5	815.533	910.982
2523_2053.las	1	785.376	1057.734
	2	785.369	852.567
	3	787.712	855.179
	4	792.518	869.995
	5	806.891	900.638
	6	824.631	879.805
	7	501.459	521.354
2523_2055.las	1	760.497	847.37
	2	759.592	848.03
	3	780.989	846.655
	4	784.667	861.859
	5	800.838	896.767
	7	809.349	819.677
2523_2057.las	1	737.695	990.746
	2	736.685	821.239
	3	747.918	820.136
	4	748.919	839.811
	5	763.837	855.12
	6	761.993	840.822
2523_2059.las	1	732.508	883.017
	2	731.839	763.955
	3	733.506	755.12
	4	738.073	773.653
	5	752.777	803.079
2523_2061.las			

DPH-1.4 Report on Elevation by Class for Tiled Data - continued

File	Class	Z Min	Z Max
	1	730.491	824.532
	2	730.126	797.584
	3	732.233	800.504
	4	736.977	815.49
	5	751.901	850.812
	6	755.904	817.948
2523_2063.las	1	733.43	844.844
	2	733.338	787.41
	3	737.203	788.41
	4	741.567	806.737
	5	755.769	845.625
	6	752.17	809.926
2523_2065.las	1	730.724	813.919
	2	729.339	741.107
	3	731.498	745.432
	4	736.183	760.517
	5	750.904	831.478
2523_2067.las	1	727.088	816.006
	2	727.403	740.957
	3	727.781	745.172
	4	732.489	760.235
	5	747.2	830.845
	6	759.063	763.867
	9	726.895	734.346
	10	727	734.933
2523_2069.las	1	726.324	823.853
	2	726.609	740.96
	3	727.252	745.048
	4	731.77	758.273
	5	746.645	841.695
	7	503.92	525.294
	9	726.383	733.001
	10	726.403	735.445
2523_2071.las	1	726.426	839.877
	2	726.764	786.363
	3	727.561	788.479
	4	732.649	804.339
	5	746.957	908.669
	9	726.311	731.249
	10	726.403	735.087
2523_2073.las	1	727.065	832.741
	2	727.239	780.264

DPH-1.4 Report on Elevation by Class for Tiled Data - continued

File	Class	Z Min	Z Max
	3	730.038	778.433
	4	736.291	797.384
	5	750.061	856.672
	6	766.839	790.431
2523_2075.las	1	751.084	863.007
	2	750.901	829.985
	3	751.829	834.165
	4	757.161	848.968
	5	772.052	893.076
	6	794.149	817.384
2523_2077.las	1	766.271	834.696
	2	765.733	829.45
	3	767.062	830.812
	4	772.656	832.252
	5	786.852	839.883
2523_2079.las	1	777.518	888.545
	2	777.374	868.036
	3	779.168	870.025
	4	784.204	883.948
	5	798.168	910.083
	6	826.718	833.853
2523_2081.las	1	794.805	925.897
	2	794.234	886.744
	3	796.455	890.175
	4	801.17	904.578
	5	816.934	937.672
	6	821.544	875.412
	7	499.609	519.29
2523_2083.las	1	820.999	947.554
	2	820.628	893.837
	3	823.83	893.371
	4	826.816	908.532
	5	843.132	980.28
2523_2085.las	1	798.647	975.923
	2	793.699	912.862
	3	808.135	910.057
	4	812.846	924.06
	5	828.384	986.406
	6	834.382	850.107
2523_2087.las	1	785.428	886.862
	2	785.596	887.091

DPH-1.4 Report on Elevation by Class for Tiled Data - continued

File	Class	Z Min	Z Max
	3	786.77	857.941
	4	791.232	861.717
	5	806.97	900.825
	6	805.855	857.269
	9	785.55	787.328
	10	785.707	787.754
2523_2089.las	1	803.122	937.797
	2	803.086	911.524
	3	805.034	913.715
	4	808.702	928.978
	5	825.346	966.862
	6	873.66	943.945
2523_2091.las	1	834.683	929.499
	2	833.328	937.003
	3	842.38	926.497
	4	847.902	937.593
	5	861.875	967.334
	6	894.27	928.299
2523_2093.las	1	862.485	972.17
	2	861.33	950.034
	3	862.922	953.2
	4	867.203	965.658
	5	882.328	995.638
	6	931.278	972.108
2523_2095.las	1	819.011	941.803
	2	818.906	915.083
	3	821.147	906.091
	4	825.914	918.108
	5	840.7	929.798
	6	844.355	893.276
2523_2097.las	1	790.356	899.998
	2	788.903	868.512
	3	819.021	872.751
	4	824.024	887.036
	5	838.095	938.43
	6	861.419	899.135
2523_2099.las	1	775.084	864.621
	2	775.035	813.056
	3	782.439	816.636
	4	784.575	831.445
	5	803.355	882.616
	6	786.081	853.939

DPH-1.4 Report on Elevation by Class for Tiled Data - continued

File	Class	Z Min	Z Max
2523_2101.las	1	755.327	840.169
	2	755.379	800.7
	3	756.458	802.889
	4	761.793	818.469
	5	776.396	899.221
	6	766.97	826.321
	7	669.454	689.044
2523_2103.las	1	753.788	847.721
	2	753.424	782.4
	3	755.642	781.826
	4	760.776	796.009
	5	775.835	857.876
	6	763.693	812.666
	7	759.257	759.257
2523_2105.las	1	749.415	842.718
	2	749.359	844.48
	3	750.75	808.594
	4	755.533	822.351
	5	772.794	845.582
	6	780.868	796.429
	17	760.934	761.98
2523_2107.las	1	769.897	893.072
	2	768.867	857.003
	3	777.236	777.236
	4	781.846	874.486
	5	794.428	912.935
	6	781.258	869.778
2523_2109.las	1	768.299	896.639
	2	768.204	868.66
	3	824.375	873.148
	4	828.063	886.314
	5	835.963	921.957
	6	831.773	888.069
2523_2111.las	1	774.313	851.035
	2	773.748	858.991
2523_2113.las	1	803.388	890.743
	2	801.636	881.98
	3	804.897	882.505
	4	808.699	898.049
	5	824.109	906.806
	6	811.668	881.99
	7	518.706	537.86

DPH-1.4 Report on Elevation by Class for Tiled Data - continued

File	Class	Z Min	Z Max
2523_2115.las	1	820.31	923.085
	2	818.007	911.773
	3	822.338	904.562
	4	826.77	919.575
	5	843.771	965.352
	6	836.924	864.772
2523_2117.las	1	845.622	957.593
	2	845.641	952.656
	3	872.593	957.055
	4	877.173	972.462
	5	892.633	1018.558
	6	914.267	940.707
2523_2119.las	1	884.493	988.833
	2	883.45	966.14
	3	906.737	965.858
	4	909.913	981.579
	5	924.791	1013.02
	6	964.004	973.584
	7	378.828	398.854
2523_2121.las	1	834.713	985.894
	2	832.859	958.007
	3	857.544	958.6
	4	860.799	975.687
	5	878.079	999.391
	6	873.076	983.469
2523_2123.las	1	793.922	885.52
	2	793.867	878.046
	3	798.007	875.687
	4	804.421	892.101
	5	817.538	904.693
	6	822.807	897.282
2523_2125.las	1	761.947	854.047
	2	761.905	854.129
	3	763.319	840.415
	4	770.835	854.165
	5	785.005	868.532
	7	379.776	399.793
	7	379.776	399.793
2523_2127.las	1	747.508	789.808
	2	747.377	771.157
	3	753.584	771.206
	4	758.381	787.078
	5	774.106	808.043

DPH-1.4 Report on Elevation by Class for Tiled Data - continued

File	Class	Z Min	Z Max
2525_2017.las	1	764.615	874.142
	2	763.847	838.647
	3	770.333	835.248
	4	776.616	849.283
	5	789.254	880.284
	6	784.838	854.093
	7	753.601	765.231
2525_2019.las	1	763.699	836.081
	2	763.509	827.121
	3	766.153	823.739
	4	770.622	842.446
	5	785.746	857.357
	6	821.842	844.437
2525_2021.las	1	774.014	868.548
	2	773.847	858.233
	3	775.432	852.931
	4	780.035	867.662
	5	796.239	886.094
	6	795.307	802.954
	7	797.662	798.791
2525_2023.las	1	823.719	897.528
	2	821.888	879.276
	3	829.345	874.473
	4	833.663	890.116
	5	848.811	933.666
	6	852.21	886.425
	7	839.759	839.759
2525_2025.las	1	831.462	926.071
	2	829.549	890.53
	3	831.196	892.807
	4	836.425	907.994
	5	853.87	938.922
2525_2027.las	1	851.311	925.254
	2	849.368	904.791
	3	860.605	907.692
	4	863.916	922.997
	5	879.145	984.447
	6	905.116	928.853
2525_2029.las	1	859.381	1023.623
	2	856.114	907.741
	3	875.776	906.498
	4	879.066	922.37

DPH-1.4 Report on Elevation by Class for Tiled Data - continued

File	Class	Z Min	Z Max
	5	898.023	987.121
	6	896.209	945.261
2525_2031.las	1	837.39	891.612
	2	835.543	872.656
	3	838.453	875.12
	4	843.233	890.792
	5	858.443	918.538
	6	855.389	871.324
2525_2033.las	1	820.484	885.54
	2	820.458	845.146
	3	822.347	849.119
	4	827.521	863.089
	5	842.219	906.776
	6	841.448	893.824
2525_2035.las	1	820.172	868.496
	2	820.11	842.895
	3	820.953	846.304
	4	825.458	862.357
	5	840.474	900.277
	6	839.388	856.97
2525_2037.las	1	811.691	837.905
	2	811.088	832.055
	3	812.446	829.795
	4	817.387	844.401
	5	831.714	892.16
2525_2039.las	1	810.494	853.945
	2	810.179	829.572
	3	811.645	827.219
	4	815.645	842.331
	5	831.045	902
2525_2041.las	1	814.113	867.397
	2	812.633	843.417
	3	815.061	847.157
	4	819.004	861.143
	5	833.952	904.017
	6	840.602	859.575
	7	809.736	811.668
2525_2043.las	1	829.3	1003.066
	2	826.99	893.824
	3	832.4	896.603
	4	837.84	912.58

DPH-1.4 Report on Elevation by Class for Tiled Data - continued

File	Class	Z Min	Z Max
	5	851.265	948.003
	6	860.418	935.477
2525_2045.las	1	833.483	894.798
	2	832.895	879.368
	3	838.834	882.272
	4	843.476	896.557
	5	857.643	945.868
	6	865.326	927.203
2525_2047.las	1	834.834	1086.369
	2	834.677	856.996
	3	840.208	858.998
	4	843.955	873.423
	5	859.775	935.484
	6	854.628	911.927
2525_2049.las	1	825.218	915.152
	2	824.181	872.744
	3	827.918	876.353
	4	831.304	891.028
	5	844.821	952.751
	6	859.122	926.222
	7	615.048	848.02
2525_2051.las	1	784.428	900.717
	2	784.001	869.017
	3	788.643	868.187
	4	793.089	877.285
	5	812.715	909.28
	6	812.38	833.761
2525_2053.las	1	776.724	880.96
	2	776.248	849.861
	3	784.739	850.828
	4	788.912	869.365
	5	803.233	892.105
	6	808.194	882.383
2525_2055.las	1	749.559	844.493
	2	748.749	826.852
	3	756.111	825.595
	4	758.315	838.027
	5	774.109	855.064
	6	824.513	864.254
2525_2057.las	1	737.361	791.045
	2	736.646	776.655

DPH-1.4 Report on Elevation by Class for Tiled Data - continued

File	Class	Z Min	Z Max
	3	739.375	779.615
	4	744.638	795.684
	5	759.267	816.95
2525_2059.las	1	741.14	817.141
	2	740.041	816.383
	3	743.355	818.302
	4	749.323	831.491
	5	762.718	862.823
	6	800.523	814.697
	18	1423.734	1423.734
2525_2061.las	1	762.292	871.767
	2	756.406	836.927
	3	771.458	839.447
	4	773.991	855.031
	5	789.572	882.397
	6	797.482	863.089
	7	558.565	568.391
2525_2063.las	1	737.564	824.017
	2	737.472	796.852
	3	743.04	796.304
	4	747.292	812.577
	5	764.467	853.578
	6	792.128	820.737
2525_2065.las	1	734.526	770.117
	2	734.546	765.035
	3	735.806	752.6
	4	740.238	764.093
	5	755.809	805.136
	6	760.212	763.437
2525_2067.las	1	730.697	841.908
	2	730.674	778.634
	3	731.567	772.617
	4	736.104	787.216
	5	750.97	846.511
	6	760.438	793.292
	9	734.31	735.73
	10	734.349	736.068
2525_2069.las	1	726.275	825.192
	2	726.472	745.297
	3	727.098	748.726
	4	731.534	763.64
	5	746.455	844.834

DPH-1.4 Report on Elevation by Class for Tiled Data - continued

File	Class	Z Min	Z Max
	9	726.16	731.134
	10	726.268	733.302
2525_2071.las	1	725.993	790.008
	2	726.189	738.637
	3	726.737	742.646
	4	731.065	757.974
	5	746.249	971.694
	9	725.904	732.439
	10	725.983	734.129
2525_2073.las	1	725.983	829.664
	2	725.878	812.197
	3	726.573	812.751
	4	730.976	831.727
	5	746.019	874.755
	6	771.921	818.046
	9	725.783	733.437
	10	725.861	742.882
	17	731.76	742.918
2525_2075.las	1	731.18	857.8
	2	729.661	829.765
	3	732.026	833.971
	4	738.086	848.63
	5	751.475	896.829
	6	755.208	829.7
	7	263.126	760.819
2525_2077.las	1	743.197	852.472
	2	742.285	834.103
	3	744.444	820.576
	4	747.741	836.245
	5	763.978	905.53
	6	777.961	831.941
2525_2079.las	1	785.241	900.664
	2	784.329	876.36
	3	785.848	855.313
	4	789.765	868.302
	5	808.279	924.142
	6	836.508	866.859
2525_2081.las	1	774.129	902.99
	2	772.269	886.891
	3	783.476	891.314
	4	786.419	904.66
	5	803.456	945.592

DPH-1.4 Report on Elevation by Class for Tiled Data - continued

File	Class	Z Min	Z Max
	6	790.169	860.372
2525_2083.las	1	754.392	909.952
	2	753.775	861.11
	3	756.435	864.237
	4	760.779	879.424
	5	782.042	946.763
	6	786.819	809.598
2525_2085.las	1	757.666	846.865
	2	756.842	824.884
	3	760.563	822.922
	4	765.914	840.3
	5	782.105	899.929
	6	781.314	872.41
	7	775.825	775.825
	9	785.615	786.573
	10	785.796	786.737
2525_2087.las	1	770.399	867.958
	2	770.061	853.82
	3	771.291	842.308
	4	775.494	858.217
	5	791.393	908.801
	6	804.063	834.952
	9	785.487	786.724
	10	785.527	787.961
2525_2089.las	1	795.126	897.285
	2	793.981	890.005
	3	796.353	887.771
	4	801.432	903.21
	5	815.655	940.136
	6	832.105	853.04
	7	316.394	336.22
2525_2091.las	1	850.123	1016.31
	2	849.467	943.771
	3	859.598	947.177
	4	864.03	961.504
	5	878.912	973.033
	6	892.856	945.825
2525_2093.las	1	858.893	976.287
	2	857.626	947.321
	3	859.946	949.358
	4	864.47	963.187
	5	880.356	997.318

DPH-1.4 Report on Elevation by Class for Tiled Data - continued

File	Class	Z Min	Z Max
	6	909.618	992.633
	18	1226.143	1234.095
2525_2095.las	1	818.916	1049.683
	2	818.929	898.19
	3	821.777	902.032
	4	826.819	917.18
	5	839.565	946.376
	6	836.721	916.793
2525_2097.las	1	795.435	918.758
	2	794.273	854.273
	3	811.819	857.196
	4	817.01	873.023
	5	831.307	918.784
	6	823.899	975.356
	7	317.532	340.229
2525_2099.las	1	756.832	1016.156
	2	756.058	828.647
	3	757.656	828.909
	4	761.537	841.517
	5	778.082	875.592
	6	779.182	958.896
2525_2101.las	1	750.517	819.969
	2	750.323	790.52
	3	751.173	794.9
	4	755.858	809.444
	5	770.619	847.465
	6	768.975	799.024
	10	750.438	751.518
	17	758.269	760.195
	18	1183.482	1204.558
2525_2103.las	1	748.525	825.674
	2	747.489	774.677
	3	749.103	777.206
	4	753.063	792.659
	5	767.794	854.939
	6	761.491	794.601
	9	768.171	768.804
	10	768.158	769.355
2525_2105.las	1	749.267	896.54
	2	748.788	839.313
	3	750.054	837.124
	4	755.602	853.171

DPH-1.4 Report on Elevation by Class for Tiled Data - continued

File	Class	Z Min	Z Max
	5	769.939	889.227
	6	774.749	858.315
	7	794.257	794.257
	17	757.41	759.303
2525_2107.las	1	755.458	848.601
	2	755.458	830.33
	3	756.96	819.201
	4	761.613	837.997
	5	776.002	860.241
	6	805.93	846.065
2525_2109.las	1	757.393	836.288
	2	756.997	812.338
	3	760.317	802.288
	4	765.458	818.555
	5	782.767	859.516
2525_2111.las	1	769.621	836.15
	2	769.605	837.78
	3	771.157	821.475
	4	776.173	837.075
	5	790.34	870.71
	6	794.034	857.429
2525_2113.las	1	789.254	894.457
	2	788.676	861.304
	3	792.577	863.85
	4	797.518	879.792
	5	811.957	901.885
	6	805.484	878.118
2525_2115.las	1	813.171	909.624
	2	813.141	906.855
	3	814.51	901.839
	4	819.152	918.886
	5	835.034	952.137
	6	848.135	901.12
2525_2117.las	1	846.58	994.276
	2	846.488	956.238
	3	851.301	958.824
	4	855.694	973.61
	5	870.884	1038.59
	6	877.561	983.062
2525_2119.las	1	864.224	984.952
	2	863.538	959.696

DPH-1.4 Report on Elevation by Class for Tiled Data - continued

File	Class	Z Min	Z Max
	3	881.357	963.263
	4	886.645	979.493
	5	900.818	1036.379
	6	894.988	973.581
2525_2121.las	1	840.294	981.806
	2	839.5	950.316
	3	854.437	949.375
	4	858.709	966.264
	5	873.663	1006.143
	6	929.08	988.236
2525_2123.las	1	804.546	1004.453
	2	799.578	908.528
	3	841.025	909.798
	4	842.331	923.243
	5	872.744	924.404
	6	909.772	922.793
2525_2125.las	1	751.862	902.61
	2	751.849	881.511
	3	758.532	882.331
	4	763.568	897.915
	5	780.632	918.482
	6	779.956	879.824
2525_2127.las	1	743.411	779.323
	2	742.971	772.275
	3	743.867	763.161
	4	748.358	775.973
	5	763.427	809.29
2527_2017.las	1	820.149	892.029
	2	819.897	860.067
	3	834.07	858.236
	4	837.495	875.002
	5	851.59	920.156
	6	851.357	885.051
2527_2019.las	1	796.363	864.532
	2	795.231	859.847
	3	814.588	851.711
	4	815.464	864.818
	5	836.268	881.626
	6	816.734	852.482
2527_2021.las	1	789.529	857.154
	2	788.814	855.579

DPH-1.4 Report on Elevation by Class for Tiled Data - continued

File	Class	Z Min	Z Max
	3	790.75	858.318
	4	794.861	865.274
	5	810.235	887.206
	6	812.311	841.557
2527_2023.las	1	797.804	891.809
	2	797.37	878.141
	3	798.276	863.732
	4	804.3	878.899
	5	818.076	926.517
	6	831.314	904.765
2527_2025.las	1	822.39	906.858
	2	821.56	890.051
	3	823.043	893.627
	4	828.22	908.033
	5	843.292	934.224
2527_2027.las	1	850.74	939.719
	2	847.767	898.784
	3	856.038	900.786
	4	862.367	916.127
	5	876.15	961.153
	6	896.009	927.577
	7	856.698	861.275
2527_2029.las	1	854.467	1011.573
	2	853.063	900.103
	3	871.045	904.785
	4	875.868	917.531
	5	890.024	969.719
	6	876.147	950.89
	17	880.766	881.914
2527_2031.las	1	836.327	877.423
	2	836.032	867.062
	3	843.128	864.854
	4	845.133	880.589
	5	858.919	925.192
	6	862.944	871.786
2527_2033.las	1	827.164	883.033
	2	826.439	854.762
	3	827.8	856.13
	4	832.531	872.032
	5	847.131	926.832
2527_2035.las	1	829.578	876.252

DPH-1.4 Report on Elevation by Class for Tiled Data - continued

File	Class	Z Min	Z Max
	2	829.096	876.576
	5	864.408	869.349
2527_2037.las	1	822.387	858.22
	2	821.242	848.542
	3	823.67	837.866
	4	828.181	852.8
	5	843.305	904.969
	6	836.508	855.215
2527_2039.las	1	818.164	870.631
	2	817.653	854.201
	3	818.801	835.192
	4	823.817	859.211
	5	839.227	892.098
	6	867.272	870.979
2527_2041.las	1	830.087	881.842
	2	829.562	871.678
	3	835.323	855.198
	4	839.473	873.827
	5	853.679	901.452
	6	843.948	867.154
2527_2043.las	1	837.922	921.849
	2	837.193	897.469
	3	886.127	900.927
	4	890.182	915.868
	5	905.513	953.781
	6	897.091	934.362
	7	632.167	632.266
2527_2045.las	1	840.615	891.488
	2	840.32	893.302
	3	851.255	856.904
	4	855.29	871.124
	6	866.947	871.33
2527_2047.las	1	843.118	922.77
	2	840.661	885.051
	3	849.365	886.173
	4	855.753	902.426
	5	868.65	939.818
	6	853.824	912.505
2527_2049.las	1	793.561	888.466
	2	792.83	878.755
	3	794.572	880.107

DPH-1.4 Report on Elevation by Class for Tiled Data - continued

File	Class	Z Min	Z Max
	4	799.103	894.506
	5	813.84	924.522
	6	866.14	876.514
2527_2051.las	1	767.564	891.245
	2	767.101	835.943
	3	769.51	824.365
	4	772.85	839.598
	5	789.779	873.295
	6	808.981	852.889
2527_2053.las	1	754.221	854.933
	2	753.903	831.216
	3	755.185	833.086
	4	760.103	848.719
	5	774.293	878.191
	6	775.635	848.214
2527_2055.las	1	746.862	800.704
	2	746.655	806.98
	3	748.785	782.4
	4	753.233	797.728
	5	767.61	824.677
2527_2057.las	1	746.623	954.102
	2	746.403	831.193
	3	747.869	817.305
	4	752.682	825.871
	5	767.577	829.555
	7	772.249	780.3
2527_2059.las	1	768.653	904.08
	2	767.741	852.118
	3	786.852	848.998
	4	791.462	864.959
	5	806.189	918.453
	6	804.654	874.29
	7	193.1	193.1
2527_2061.las	1	754.493	854.703
	2	754.06	833.217
	3	778.47	836.809
	4	782.065	851.891
	5	797.758	883.469
	6	830.202	860.366
2527_2063.las	1	745.422	796.987
	2	744.907	805.835

DPH-1.4 Report on Elevation by Class for Tiled Data - continued

File	Class	Z Min	Z Max
	3	769.575	785.989
	4	770.655	801.248
	5	783.489	825.76
	6	785.592	799.362
2527_2065.las	1	740.661	812.452
	2	740.418	778.365
	3	743.876	783.056
	4	748.338	796.872
	5	763.529	837.561
	6	769.893	817.971
2527_2067.las	1	739.372	820.92
	2	738.368	798.335
	3	739.88	779.995
	4	744.506	815.776
	5	760.241	854.677
	6	772.341	819.191
	7	242.762	262.978
2527_2069.las	1	729.165	833.814
	2	728.926	775.687
	3	729.759	778.056
	4	734.244	793.335
	5	749.191	833.322
	6	762.623	796.481
	9	728.863	736.97
	10	728.952	737.105
2527_2071.las	1	728.847	819.326
	2	728.985	740.674
	3	729.67	745.153
	4	734.306	759.369
	5	749.188	833.906
	9	728.86	733.86
	10	728.978	733.562
2527_2073.las	1	725.373	804.697
	2	725.438	741.954
	3	726.242	745.556
	4	731.048	760.264
	5	745.648	835.074
	9	725.415	733.122
	10	725.314	734.09
2527_2075.las	1	725.071	817.725
	2	725.228	784.893
	3	725.937	783.453

DPH-1.4 Report on Elevation by Class for Tiled Data - continued

File	Class	Z Min	Z Max
	4	730.471	798.122
	5	745.258	843.765
	6	741.826	798.709
	7	736.019	749.762
	9	724.972	737.561
	10	725.09	738.253
2527_2077.las	1	733.46	860.389
	2	733.076	831.629
	3	734.369	827.338
	4	739.5	844.772
	5	754.542	895.95
	6	777.751	780.008
2527_2079.las	1	787.183	857.413
	2	786.639	854.782
	3	800.973	857.78
	4	805.815	872.908
	5	816.117	899.299
2527_2081.las	1	741.39	830.277
	2	741.186	820.468
	3	742.239	810.573
	4	747.525	829.437
	5	762.909	876.104
	6	770.615	820.927
2527_2083.las	1	745.081	815.901
	2	744.398	805.93
	3	745.566	795.563
	4	749.647	810.133
	5	765.376	860.097
	6	765.566	794.998
2527_2085.las	1	762.558	866.271
	2	762.216	861.471
	3	764.07	865.202
	4	768.65	879.601
	5	783.529	905.179
	6	829.08	854.536
2527_2087.las	1	800.687	888.118
	2	800.513	891.002
	3	804.136	884.89
	4	807.049	899.549
	5	821.79	969.831
	6	841.045	883.712
2527_2089.las			

DPH-1.4 Report on Elevation by Class for Tiled Data - continued

File	Class	Z Min	Z Max
	1	849.624	943.433
	2	846.777	918.519
	3	851.104	912.928
	4	855.116	928.41
	5	871.074	972.049
2527_2091.las	1	849.929	927.095
	2	848.738	927.377
	3	855.756	908.167
	4	860.146	922.56
	5	869.775	980.753
2527_2093.las	1	826.54	918.381
	2	826.012	920.546
	3	827.908	892.853
	4	832.863	908.893
	5	847.869	937.731
2527_2095.las	1	811.603	867.246
	2	810.333	866.868
	3	820.904	867.347
	4	825.251	881.921
	5	840.743	914.421
2527_2097.las	1	782.79	888.273
	2	782.01	836.471
	3	810.458	837.19
	4	797.197	853.719
	5	808.355	904.103
	6	820.359	895.585
2527_2099.las	1	772.6	858.312
	2	768.463	822.613
	3	795.199	827.41
	4	795.199	837.338
	5	808.866	890.599
	6	818.847	868.223
2527_2101.las	1	750.002	794.795
	2	750.077	782.699
	3	751.367	786.609
	4	755.776	801.924
	5	770.674	851.284
	6	765.881	785.481
2527_2103.las	1	746.331	804.503
	2	746.111	771.964
	3	747.056	774.034

DPH-1.4 Report on Elevation by Class for Tiled Data - continued

File	Class	Z Min	Z Max
	4	751.524	789.096
	5	766.596	836.891
	6	755.422	755.556
	17	753.361	754.372
2527_2105.las	1	744.894	791.229
	2	744.46	792.056
	3	746.554	757.813
	4	750.507	772.43
	5	765.274	811.547
2527_2107.las	1	748.955	807.649
	2	748.463	776.314
	3	750.018	769.985
	4	754.46	794.162
	5	770.786	829.188
	6	772.056	807.817
2527_2109.las	1	758	848.059
	2	757.515	832.571
	3	762.817	836.96
	4	769.152	852.262
	5	784.523	910.805
	6	779.454	846.612
2527_2111.las	1	807.659	908.794
	2	807.498	883.929
	3	813.053	887.2
	4	818.427	902.265
	5	832.18	936.028
	6	845.681	903.318
2527_2113.las	1	809.241	954.795
	2	809.172	901.117
	3	812.738	904.992
	4	817.456	920.408
	5	831.865	979.532
	6	829.532	915.749
2527_2115.las	1	821.668	949.782
	2	821.544	931.294
	3	822.977	929.588
	4	828.502	944.959
	5	846.222	986.241
	6	893.939	923.709
2527_2117.las	1	840.366	952.672
	2	838.735	952.915

DPH-1.4 Report on Elevation by Class for Tiled Data - continued

File	Class	Z Min	Z Max
	3	840.966	937.019
	4	848.509	951.734
	5	861.048	985.848
2527_2119.las	1	822.429	934.047
	2	821.773	932.282
	3	823.138	904.903
	4	828.512	920.382
	5	844.788	958.883
	6	887.633	935.316
2527_2121.las	1	852.108	973.026
	2	850.96	933.666
	3	859.349	932.259
	4	863.046	946.806
	5	877.239	994.654
	6	870.704	890.877
2527_2123.las	1	829.063	966.652
	2	826.908	925.477
	3	834.001	928.807
	4	834.188	944.663
	5	850.353	985.618
	6	909.112	922.429
2527_2125.las	1	753.775	916.757
	2	753.391	899.939
	3	764.743	902.413
	4	770.418	917.206
	5	784.431	971.891
	6	777.731	817.751
2527_2127.las	1	744.549	768.906
	2	744.159	760.153
	3	747.02	751.672
	4	753.719	766.242
	5	768.269	769.989
2529_2017.las	1	801.727	904.46
	2	801.143	857.485
	3	802.567	858.83
	4	806.891	873.824
	5	822.984	922.249
	6	843.266	885.464
2529_2019.las	1	825.015	861.301
	2	825.051	861.967
	3	826.127	859.273

DPH-1.4 Report on Elevation by Class for Tiled Data - continued

File	Class	Z Min	Z Max
	4	830.54	875.015
	5	846.084	907.147
2529_2021.las	1	829.811	874.486
	2	828.807	870.126
	3	850.536	870.025
	4	854.493	881.343
	5	868.975	902.118
	7	783.253	850.205
2529_2023.las	1	820.215	878.243
	2	817.531	877.705
	3	823.899	882.121
	4	828.095	897.134
	5	844.109	942.98
	7	554.612	554.612
2529_2025.las	1	829.726	901.179
	2	829.424	888.394
	3	830.198	891.498
	4	834.749	905.021
	5	850.881	931.842
2529_2027.las	1	857.859	927.915
	2	848.378	907.013
	3	859.139	905.303
	4	863.801	923.436
	5	877.974	961.911
	6	903.118	921.475
2529_2029.las	1	856.612	1000.287
	2	853.794	903.699
	3	865.727	907.291
	4	869.926	923.315
	5	885.408	971.845
	6	893.866	917.324
	17	880.435	881.373
2529_2031.las	1	845.992	871.675
	2	843.866	872.899
	3	853.965	867.259
	4	858.939	879.191
	5	873.922	903.25
2529_2033.las	1	833.125	941.15
	2	832.259	861.639
	3	833.496	864.926
	4	838.21	880.425

DPH-1.4 Report on Elevation by Class for Tiled Data - continued

File	Class	Z Min	Z Max
	5	852.689	927.538
	6	852.374	889.345
2529_2035.las	1	845.914	898.627
	2	845.218	888.197
	3	849.929	877.626
	4	853.952	894.185
	5	869.828	920.083
	6	861.038	864.122
	18	1467.956	1467.956
2529_2037.las	1	830.113	878.643
	2	829.234	875.907
	3	841.058	877.321
	4	845.074	891.849
	5	855.828	924.536
2529_2039.las	1	825.527	894.493
	2	825.353	870.533
	3	826.685	850.425
	4	831.973	862.764
	5	846.868	913.158
	6	842.37	878.2
	7	830.96	840.107
	18	1425.817	1425.817
2529_2041.las	1	850.251	888.712
	2	849.562	888.824
	3	870.546	875.467
	4	874.88	880.595
2529_2043.las	1	853.712	940.398
	2	852.961	912.98
	3	868.643	915.605
	4	872.397	932.009
	5	931.268	958.141
	6	918.207	933.545
2529_2045.las	1	865.556	914.329
	2	863.958	911.192
	3	874.053	914.992
	4	878.46	928.774
	5	908.22	939.66
2529_2047.las	1	847.324	920.444
	2	847.167	891.908
	3	850.556	884.014
	4	856.265	897.088

DPH-1.4 Report on Elevation by Class for Tiled Data - continued

File	Class	Z Min	Z Max
	5	869.027	940.254
	6	871.881	936.392
2529_2049.las	1	801.544	917.757
	2	798.407	868.328
	3	803.118	866.058
	4	805.589	882.413
	5	821.114	948.719
	6	871.862	877.731
2529_2051.las	1	764.136	861.337
	2	763.142	834.605
	3	764.601	838.88
	4	769.336	853.994
	5	783.981	878.42
	6	783.844	856.527
2529_2053.las	1	754.821	955.733
	2	754.287	808.017
	3	759.598	807.302
	4	765.084	822.613
	5	778.552	860.878
	6	774.795	822.206
2529_2055.las	1	754.283	853.469
	2	753.64	845.864
	3	759.395	845.661
	4	768.696	854.034
	5	778.929	845.851
	6	786.819	801.859
	7	800.615	814.185
	9	795.52	828.63
	10	795.514	829.427
2529_2057.las	1	780.451	870.759
	2	779.526	854.716
	3	783.447	855.267
	4	787.357	869.887
	5	803.361	894.388
	7	804.044	812.206
2529_2059.las	1	788.827	898.571
	2	787.551	862.872
	3	790.264	867.085
	4	794.641	882.114
	5	809.382	917.485
	6	826.905	880.116
2529_2061.las			

DPH-1.4 Report on Elevation by Class for Tiled Data - continued

File	Class	Z Min	Z Max
	1	770.231	872.672
	2	769.533	839.66
	3	773.043	840.412
	4	777.495	856.206
	5	794.336	898.312
	6	792.295	864.391
2529_2063.las	1	773.87	852.797
	2	772.266	827.072
	3	801.301	829.326
	4	803.686	844.421
	5	817.925	877.236
2529_2065.las	1	758.676	850.254
	2	757.295	821.632
	3	768.44	821.498
	4	772.669	836.806
	5	787.525	865.277
	6	775.589	801.727
2529_2067.las	1	765.94	840.215
	2	765.743	836.383
	3	767.079	840.592
	4	773.427	855.75
	5	786.809	886.724
	6	777.695	824.021
2529_2069.las	1	735.934	835.271
	2	735.182	779.749
	3	743.161	778.867
	4	747.548	793.407
	5	762.58	837.62
	6	755.717	763.768
2529_2071.las	1	731.613	846.12
	2	731.639	776.475
	3	732.518	776.898
	4	736.833	791.865
	5	751.951	834.798
	6	748.548	781.855
	9	731.557	733.509
	10	731.659	733.25
2529_2073.las	1	728.001	793.194
	2	728.001	742.472
	3	728.791	745.73
	4	733.197	761.399
	5	748.292	835.589

DPH-1.4 Report on Elevation by Class for Tiled Data - continued

File	Class	Z Min	Z Max
	6	749.493	774.349
	7	725.356	726.186
	9	730.799	734.47
	10	730.835	733.581
	17	733.306	734.841
2529_2075.las	1	724.877	811.97
	2	725.189	754.743
	3	725.678	749.867
	4	730.202	764.47
	5	745.222	838.647
	6	746.436	759.7
	9	724.831	734.214
	10	724.789	733.752
2529_2077.las	1	724.746	827.872
	2	725.067	821.622
	3	725.71	815.513
	4	729.969	831.77
	5	744.936	889.447
	6	731.619	731.619
	9	724.674	728.703
	10	724.575	731.308
2529_2079.las	1	736.472	831.458
	2	734.897	835.681
	3	742.062	779.382
	4	746.783	796.498
	5	760.32	838.417
2529_2081.las	1	734.72	805.543
	2	734.46	793.027
	3	735.415	775.11
	4	740.297	791.009
	5	754.811	839.864
	6	764.149	790.176
2529_2083.las	1	757.987	822.095
	2	756.239	822.128
	3	764.208	821.101
	4	766.987	831.616
	5	781.741	868.194
2529_2085.las	1	772.738	893.817
	2	771.823	849.883
	3	779.67	854.434
	4	783.47	867.223
	5	804.483	895.979

DPH-1.4 Report on Elevation by Class for Tiled Data - continued

File	Class	Z Min	Z Max
	6	816.225	887.889
2529_2087.las	1	797.512	880.5
	2	796.846	873.811
	3	804.001	865.74
	4	811.458	879.975
	5	825.481	922.757
	6	834.637	841.101
2529_2089.las	1	801.996	930.533
	2	800.264	891.038
	3	801.996	887.282
	4	810.907	902.538
	5	822.744	958.118
	6	857.406	872.557
2529_2091.las	1	850.093	1034.916
	2	849.444	918.076
	3	863.952	918.4
	4	865.484	933.23
	5	869.746	971.711
	6	911.711	936.484
2529_2093.las	1	805.09	879.191
	2	804.982	877.403
	3	806.534	868.141
	4	811.416	882.462
	5	826.809	951.379
2529_2095.las	1	785.812	862.918
	2	785.451	853.492
	3	787.046	857.721
	4	791.163	872.249
	5	806.449	892.534
	6	811.606	827.758
2529_2097.las	1	774.703	857.456
	2	774.067	827.731
	3	779.608	817.863
	4	784.444	835.999
	5	800.159	883.512
	6	789.414	852.872
2529_2099.las	1	761.682	811.439
	2	761.324	794.854
	3	763.44	789.533
	4	767.613	809.536
	5	787.157	853.053

DPH-1.4 Report on Elevation by Class for Tiled Data - continued

File	Class	Z Min	Z Max
	6	785.051	821.117
	17	768.42	769.657
2529_2101.las	1	752.124	825.297
	2	752.229	797.101
	3	756.98	794.644
	4	762.115	815.408
	5	776.517	862.738
	6	790.464	823.863
2529_2103.las	1	745.868	792.669
	2	745.819	791.918
	3	746.695	776.573
	4	751.121	789.995
	5	766.294	843.952
2529_2105.las	1	742.905	788.798
	2	742.748	767.407
	3	743.607	763.276
	4	748.102	782.508
	5	763.03	855.799
2529_2107.las	1	744.529	784.326
	2	743.794	779.503
	3	746.226	776.708
	4	751.987	795.996
	5	795.162	801.33
2529_2109.las	1	766.035	1075.48
	2	762.541	840.054
	3	779.736	840.057
	4	785.802	854.513
	5	799.487	882.964
	6	790.576	815.707
2529_2111.las	1	775.051	995.484
	2	774.172	862.718
	3	776.426	862.685
	4	780.917	877.83
	5	796.199	900.231
	6	809.697	880.3
2529_2113.las	1	795.828	900.303
	2	794.319	886.169
	3	796.819	889.168
	4	804.651	903.66
	5	816.288	968.171
	6	810.786	874.778

DPH-1.4 Report on Elevation by Class for Tiled Data - continued

File	Class	Z Min	Z Max
2529_2115.las	1	828.847	935.835
	2	826.399	914.844
	3	843.424	905.287
	4	846.396	921.015
	5	861.947	958.764
	6	893.03	949.283
2529_2117.las	1	801.012	891.448
	2	799.011	894.129
	3	802.37	864.532
	4	807.351	879.483
	5	821.996	916.058
	6	813.427	855.231
	7	199.55	794.92
2529_2119.las	1	803.893	902.731
	2	803.21	893.085
	3	811.613	894.627
	4	816.084	911.107
	5	831.862	958.892
	9	818.158	820.353
2529_2121.las	1	826.691	918.299
	2	825.208	918.505
	3	856.353	890.772
	4	858.542	907.026
	5	873.922	919.191
	6	883.929	895.015
2529_2123.las	1	806.905	907.741
	2	806.488	907.613
	3	808.158	911.862
	4	812.738	926.888
	5	827.055	993.351
2529_2125.las	1	754.316	943.535
	2	753.932	907.482
	3	755.235	911.688
	4	760.409	926.56
	5	777.695	984.371
	6	791.324	794.631
2529_2127.las	1	739.287	848.64
	2	739.06	846.206
	3	742.121	842.091
	4	745.218	859.28
	5	762.252	880.002

DPH-1.4 Report on Elevation by Class for Tiled Data - continued

File	Class	Z Min	Z Max
2531_2017.las	1	798.394	902.987
	2	798.243	846.156
	3	799.401	846.783
	4	804.5	862.669
	5	818.962	921.071
	6	842.679	883.427
2531_2019.las	1	820.464	880.818
	2	819.831	865.861
	3	825.13	863.955
	4	829.017	878.745
	5	848.42	913.217
	6	851.941	882.324
2531_2021.las	1	845.067	922.61
	2	844.493	875.687
	3	845.933	879.555
	4	851.015	892.111
	5	867.177	939.05
	6	872.236	927.541
2531_2023.las	1	865.651	921.091
	2	863.896	889.979
	3	874.49	894.283
	4	879.778	909.037
	5	893.916	952.344
	6	890.566	916.465
	7	311.784	332.555
	18	1390.181	1390.617
2531_2025.las	1	870.733	953.381
	2	867.219	897.242
	3	883.794	900.195
	4	888.128	915.756
	5	902.971	966.117
	6	892.728	920.904
	7	444.5	757.8
2531_2027.las	1	867.643	920.093
	2	866.793	909.099
	3	882.757	913.122
	4	887.196	928.069
	5	901.704	951.842
	6	897.288	923.299
2531_2029.las	1	874.418	1016.415
	2	872.866	906.251
	3	877.065	909.04

DPH-1.4 Report on Elevation by Class for Tiled Data - continued

File	Class	Z Min	Z Max
	4	879.89	924.998
	5	897.511	969.621
	6	902.971	934.85
2531_2031.las	1	860.825	1137.317
	2	858.656	895.323
	3	870.133	888.948
	4	874.204	905.018
	5	890.95	959.02
	6	887.134	950.093
	18	1137.412	1139.089
2531_2033.las	1	843.243	957.747
	2	842.774	883.197
	3	844.897	879.736
	4	849.303	893.515
	5	863.686	950.195
	6	865.451	907.869
	7	344.028	666.127
2531_2035.las	1	853.079	935.129
	2	853.263	893.571
	3	854.122	890.339
	4	859.316	900.687
	5	874.135	938.174
	6	882.134	909.765
2531_2037.las	1	844.07	955.936
	2	842.584	898.276
	3	855.444	900.533
	4	861.612	915.736
	5	874.477	977.039
	6	869.523	944.011
2531_2039.las	1	839.093	919.992
	2	838.164	893.837
	3	844.234	895.927
	4	845.996	912.186
	5	878.131	958.066
	6	864.962	933.121
2531_2041.las	1	864.149	945.615
	2	862.269	904.083
	3	877.836	901.005
	4	882.895	916.087
	5	894.053	961.999
	6	886.432	942.646
2531_2043.las			

DPH-1.4 Report on Elevation by Class for Tiled Data - continued

File	Class	Z Min	Z Max
	1	873.745	972.882
	2	873.433	917.131
	3	892.239	919.135
	4	897.157	936.13
	5	910.723	975.963
	6	919.939	944.578
2531_2045.las	1	831.314	952.295
	2	830.763	908.108
	3	832.613	905.592
	4	837.065	916.166
	5	852.226	978.289
	6	866.616	923.486
	18	1172.895	1179.87
2531_2047.las	1	802.01	917.4
	2	801.681	884.887
	3	803.302	886.865
	4	806.8	903.984
	5	822.505	942.137
	6	868.082	915.444
2531_2049.las	1	776.596	921.015
	2	776.462	860.008
	3	778.348	856.888
	4	782.945	872.485
	5	797.193	904.454
	6	825.018	876.13
2531_2051.las	1	765.753	811.763
	2	765.556	814.493
	3	766.895	809.493
	4	770.714	822.429
	5	786.462	852.84
	6	788.138	792.758
2531_2053.las	1	765.986	846.179
	2	765.73	842.78
	3	780.451	835.618
	4	782.482	850.697
	5	797.475	878.857
	6	786.698	823.227
	7	498.467	811.314
2531_2055.las	1	785.389	885.189
	2	783.181	840.937
	3	788.25	841.399
	4	792.879	856.603

DPH-1.4 Report on Elevation by Class for Tiled Data - continued

File	Class	Z Min	Z Max
	5	806.727	907.964
	6	805.251	875.763
2531_2057.las	1	792.177	876.583
	2	791.629	850.615
	3	808.338	853.784
	4	812.981	870.166
	5	827.63	902.81
	6	835.244	889.04
2531_2059.las	1	819.372	929.057
	2	819.057	866.297
	3	820.235	864.503
	4	825.267	875.809
	5	842.301	923.84
	6	846.567	886.721
2531_2061.las	1	788.919	858.42
	2	788.65	843.072
	3	789.93	846.885
	4	795.074	862.8
	5	810.497	901.927
	6	818.309	860.405
	7	753.105	787.298
2531_2063.las	1	763.483	946.911
	2	762.964	811.032
	3	764.526	812.741
	4	768.949	828.447
	5	784.296	866.849
	6	790.441	829.706
	18	1069.771	1089.634
2531_2065.las	1	759.378	835.412
	2	758.706	827.446
	3	760.481	786.773
	4	764.382	800.865
	5	782.63	852.912
	6	775.553	799.68
2531_2067.las	1	774.119	847.252
	2	773.138	835.481
	3	782.229	816.14
	4	783.66	835.29
	5	799.565	863.42
	6	786.973	806.704
2531_2069.las	1	755.32	867.597

DPH-1.4 Report on Elevation by Class for Tiled Data - continued

File	Class	Z Min	Z Max
	2	754.221	810.254
	3	760.294	808.384
	4	763.237	824.017
	5	777.807	869.841
	6	807.164	818.666
2531_2071.las	1	732.088	834.349
	2	731.823	803.798
	3	733.25	806.097
	4	737.476	821.57
	5	752.686	867.282
	6	758.584	852.646
	9	731.728	732.17
	10	731.813	732.518
2531_2073.las	1	730.973	836.199
	2	730.622	755.619
	3	731.921	759.634
	4	735.993	774.887
	5	752.249	838.683
	9	730.674	734.802
	10	730.638	734.562
2531_2075.las	1	724.182	808.145
	2	724.707	741.071
	3	725.12	743.037
	4	729.506	757.971
	5	744.618	838.827
	9	724.211	732.617
	10	724.323	732.8
2531_2077.las	1	724.31	790.599
	2	724.303	737.292
	3	725.336	740.704
	4	729.562	755.812
	5	744.467	832.009
	6	734.067	734.067
	9	724.132	731.586
	10	724.054	733.414
2531_2079.las	1	725.409	802.925
	2	725.067	772.098
	3	726.78	774.152
	4	731.18	789.897
	5	746.347	834.683
	9	725.799	734.844
	10	725.94	736.173
	18	1001.658	1001.658

DPH-1.4 Report on Elevation by Class for Tiled Data - continued

File	Class	Z Min	Z Max
2531_2081.las	1	731.682	792.377
	2	731.334	785.661
	3	732.709	780.737
	4	737.056	794.598
	5	753.033	812.6
	7	739.303	740.166
	9	734.211	737.105
2531_2083.las	10	734.224	739.602
	17	749.611	751.239
	1	742.807	814.69
	2	742.768	816.412
	3	746.787	810.589
	4	754.713	825.379
2531_2085.las	5	769.28	849.496
	6	785.5	820.408
	1	760.986	855.467
	2	760.678	821.284
	3	762.528	825.343
	4	766.048	839.109
2531_2087.las	5	782.4	889.834
	6	787.761	840.93
	1	774.936	874.552
	2	774.28	842.948
	3	776.465	847.846
	4	781.203	862.387
2531_2089.las	5	795.819	885.211
	6	811.55	849.788
	1	800.254	909.395
	2	800.192	906.757
	3	803.545	899.214
	4	805.333	915.864
2531_2091.las	5	825.5	946.953
	6	822.859	855.674
	1	825.205	944.047
	2	824.726	915.024
	3	825.671	919.168
	4	830.595	933.463
2531_2093.las	5	845.005	1000.257
	6	867.013	940.149
	18	1197.288	1217.022
	1	831.403	938.476
	2	831.071	908.627

DPH-1.4 Report on Elevation by Class for Tiled Data - continued

File	Class	Z Min	Z Max
	3	835.53	911.064
	4	840.303	925.664
	5	855.864	995.008
	6	902.4	918.633
2531_2095.las	1	796.173	901.895
	2	795.376	876.891
	3	797.728	866.373
	4	802.459	881.393
	5	817.58	930.159
	6	862.328	890.795
2531_2097.las	1	784.943	910.349
	2	784.644	882.344
	3	807.354	884.598
	4	811.33	897.741
	5	827.026	941.573
	6	819.001	903.765
2531_2099.las	1	771.245	854.237
	2	770.93	855.372
	3	773.033	837.666
	4	778.401	853.479
	5	793.014	885.29
2531_2101.las	1	777.052	852.006
	2	773.624	823.673
	3	809.365	810.054
	4	804.624	830.523
	5	815.7	860.74
	6	801.698	858.857
2531_2103.las	1	768.381	851.98
	2	766.104	826.944
	3	769.923	796.944
	4	775.041	825.648
	5	788.381	859.71
	6	800.044	822.256
2531_2105.las	1	742.666	814.431
	2	742.623	784.867
	3	744.103	783.335
	4	750.701	802.111
	5	762.899	845.369
	6	777.915	817.197
2531_2107.las	1	742.338	771.455
	2	742.357	772.413

DPH-1.4 Report on Elevation by Class for Tiled Data - continued

File	Class	Z Min	Z Max
	3	744.188	755.714
	4	748.693	772.439
	5	763.456	807.889
	10	743.355	746.449
	17	745.202	746.682
2531_2109.las	1	749.355	862.899
	2	748.922	785.159
	3	756.406	782.259
	4	761.206	796.688
	5	776.143	840.425
	6	779.454	807.918
2531_2111.las	1	770.829	875.448
	2	770.786	866.498
	3	771.79	844.506
	4	776.718	861.809
	5	792.551	877.052
	6	842.961	871.698
2531_2113.las	1	805.166	913.988
	2	804.06	891.186
	3	805.697	889.198
	4	810.176	904.129
	5	825.372	944.654
	6	828.551	881.294
2531_2115.las	1	782.459	903.745
	2	780.625	899.217
	3	787.252	890.123
	4	787.525	900.08
	5	812.859	924.326
	6	820.271	901.721
	7	775.002	789.178
2531_2117.las	1	773.972	834.926
	2	773.794	840.251
	3	781.504	809.546
	4	786.918	828.578
	5	801.954	864.047
	6	815.192	824.913
2531_2119.las	1	804.516	903.63
	2	803.204	903.975
2531_2121.las	1	780.333	928.735
	2	779.953	912.357
	3	847.039	916.855

DPH-1.4 Report on Elevation by Class for Tiled Data - continued

File	Class	Z Min	Z Max
	4	850.054	925.628
	5	877.908	936.865
2531_2123.las	1	778.781	898.092
	2	778.358	884.956
	3	784.25	848.325
	4	788.62	865.52
	5	804.428	902.692
2531_2125.las	1	750.986	917.357
	2	750.294	889.637
	3	753.568	892.223
	4	757.607	907.308
	5	773.716	946.527
	6	767.456	832.534
2531_2127.las	1	739.073	865.451
	2	738.975	851.662
	3	743.063	853.912
	4	747.118	866.173
	5	762.423	884.706
	6	756.334	874.959
	7	675.012	704.513
2533_2017.las	1	800.346	868.043
	2	799.943	841.248
	3	810.248	842.954
	4	811.806	858.506
	5	827.885	899.25
	6	835.402	861.032
2533_2019.las	1	812.892	860.687
	2	812.456	857.521
	3	829.168	850.828
	4	830.297	865.054
	5	843.105	896.347
	6	840.96	860.927
2533_2021.las	1	840.553	881.33
	2	839.828	881.337
	3	859.385	864.237
	4	863.817	879.332
	5	878.453	886.934
2533_2023.las	1	848.013	915.717
	2	847.607	889.883
	3	860.264	891.708
	4	865.192	907.059

DPH-1.4 Report on Elevation by Class for Tiled Data - continued

File	Class	Z Min	Z Max
	5	879.568	935.369
	6	870.28	927.268
2533_2025.las	1	844.083	1017.885
	2	843.417	888.243
	3	865.638	869.424
	4	870.09	881.773
2533_2027.las	1	864.572	966.225
	2	857.485	892.157
	6	897.495	980.215
2533_2029.las	1	881.058	1019.138
	2	878.223	907.006
	3	890.323	910.533
	4	895.379	925.904
	5	911.389	964.188
	6	896.799	952.022
	7	691.423	691.423
2533_2031.las	1	880.172	1019.785
	2	877.341	927.603
	3	901.114	926.534
	4	905.428	942.042
	5	920.129	975.142
2533_2033.las	1	859.88	936.114
	2	859.368	902.767
	3	874.362	902.918
	4	877.219	918.217
	5	896.055	965.608
	6	886.977	935.599
	18	1403.429	1423.304
2533_2035.las	1	855.733	1050.995
	2	855.1	890.244
	3	857.341	893.991
	4	861.045	908.013
	5	879.47	939.558
2533_2037.las	1	869.936	927.229
	2	869.503	905.648
	3	873.089	907.859
	4	876.98	922.787
	5	891.757	952.206
2533_2039.las	1	863.299	932.8
	2	862.928	906.35

DPH-1.4 Report on Elevation by Class for Tiled Data - continued

File	Class	Z Min	Z Max
	3	895.897	907.098
	4	892.725	921.107
	5	899.457	961.468
	6	909.539	929.066
2533_2041.las	1	859.723	906.573
	2	859.309	906.642
	3	868.456	910.31
	4	873.03	925.9
	5	887.623	939.362
2533_2043.las	1	867.36	914.237
	2	866.553	914.043
	3	869.624	915.313
	4	874.811	927.396
	5	887.725	942.016
	6	877.38	899.578
2533_2045.las	1	824.801	905.579
	2	823.765	882.528
	3	826.514	885.553
	4	831.445	898.414
	5	845.497	955.448
	6	876.576	923.532
2533_2047.las	1	793.496	944.217
	2	792.846	859.542
	3	795.087	862.905
	4	799.716	876.212
	5	816.501	925.474
	6	839.385	860.169
	7	807.931	808.017
	18	1440.148	1442.894
2533_2049.las	1	784.916	869.693
	2	784.723	850.152
	3	786.048	843.059
	4	790.789	860.91
	5	805.52	894.598
	6	825.861	866.954
2533_2051.las	1	788.945	885.389
	2	788.368	858.433
	3	823.519	862.042
	4	826.731	877.216
	5	856.202	918.122
	6	838.532	899.06
	7	829.972	829.972

DPH-1.4 Report on Elevation by Class for Tiled Data - continued

File	Class	Z Min	Z Max
2533_2053.las	1	814.086	859.519
	2	811.934	857.177
	3	818.922	854.316
	4	823.174	860.822
	5	837.826	899.309
2533_2055.las	1	776.091	855.983
	2	774.92	840.523
	3	782.003	831.688
	4	786.544	846.258
	5	800.192	896.33
	6	788.096	847.075
2533_2057.las	1	770.031	863.348
	2	770.176	844.06
	3	779.277	846.606
	4	784.067	862.603
	5	799.159	883.745
	6	782.613	863.318
	7	242.014	447.929
	9	769.943	771.508
	10	769.943	772.236
	17	776.081	783.256
2533_2059.las	1	772.039	883.446
	2	774.7	849.575
	3	777.725	853.368
	4	781.836	868.565
	5	796.704	904.365
	6	787.758	957.268
2533_2061.las	1	775.527	856.088
	2	775.231	832.587
	3	778.069	834.044
	4	781.334	852.009
	5	797.183	891.442
	6	793.004	855.487
2533_2063.las	1	762.462	839.178
	2	761.78	819.385
	3	765.005	823.325
	4	768.506	838.962
	5	784.998	867.059
	7	303.776	323.589
	7	303.776	323.589
2533_2065.las	1	746.081	792.771
	2	745.441	793.889
	3	748.289	771.809

DPH-1.4 Report on Elevation by Class for Tiled Data - continued

File	Class	Z Min	Z Max
	4	751.757	786.665
	5	766.311	824.172
2533_2067.las	1	737.072	821.698
	2	736.554	796.613
	3	737.82	784.316
	4	742.272	799.375
	5	757.607	857.485
	6	755.448	818.948
	10	737.932	738.893
	17	740.678	744.68
2533_2069.las	1	733.959	807.685
	2	733.368	778.338
	3	734.405	765.08
	4	739.004	778.814
	5	754.634	804.208
	6	747.561	773.939
	7	718.322	728.063
	18	1023.436	1023.732
2533_2071.las	1	730.766	777.82
	2	730.806	760.5
	3	731.593	759.608
	4	736.462	772.374
	5	751.475	811.836
	7	153.947	163.471
	9	732.407	738.273
	10	732.492	736.098
2533_2073.las	1	727.115	751.714
	2	726.481	741.468
	3	727.371	745.743
	4	731.983	758.765
	5	748.109	824.047
	7	467.499	498.113
	9	733.142	734.91
	10	733.243	734.431
2533_2075.las	1	723.863	961.56
	2	724.06	740.481
	3	724.884	744.188
	4	729.431	759.71
	5	744.172	835.284
	6	728.099	728.099
	9	723.732	731.842
	10	723.913	732.239
2533_2077.las			

DPH-1.4 Report on Elevation by Class for Tiled Data - continued

File	Class	Z Min	Z Max
	1	724.09	785.412
	2	724.746	737.151
	3	724.752	741.636
	4	729.716	756.885
	5	744.421	828.509
	6	740.973	749.582
	9	723.903	731.084
	10	723.939	732.948
2533_2079.las	1	728.174	775.336
	2	728.299	737.797
	3	729.201	740.359
	4	733.598	756.153
	5	749.123	810.504
	6	742.561	746.665
	7	710.77	720.625
	9	728.092	735.455
	10	728.043	736.091
2533_2081.las	1	729.618	850.034
	2	729.405	842.712
	3	730.92	812.984
	4	734.779	829.047
	5	749.775	878.965
	6	743.749	845.382
	9	734.178	739.894
	10	734.365	738.089
2533_2083.las	1	781.586	873.345
	2	780.507	856.416
	3	803.102	857.072
	4	807.685	871.849
	5	821.248	904.247
2533_2085.las	1	776.819	855.015
	2	776.311	855.648
	3	788.542	850.579
	4	792.577	864.007
	5	811.967	893.584
	7	386.489	386.489
2533_2087.las	1	785.251	880.326
	2	784.168	881.334
	3	788.771	853.84
	4	795.208	867.009
	5	811.399	909.86
2533_2089.las	1	783.47	890.753

DPH-1.4 Report on Elevation by Class for Tiled Data - continued

File	Class	Z Min	Z Max
	2	782.777	883.85
	3	783.666	876.586
	4	788.397	891.268
	5	805.956	928.496
2533_2091.las	1	786.114	919.857
	2	785.596	883.364
	3	787.138	883.417
	4	791.711	899.23
	5	807.505	947.875
	6	833.843	891.379
2533_2093.las	1	824.309	923.391
	2	823.866	909.234
	3	826.265	906.973
	4	829.296	921.553
	5	848.223	967.003
2533_2095.las	1	828.614	928.715
	2	828.056	915.083
	3	838.988	918.486
	4	842.2	933.053
	5	858.64	973.226
	6	921.855	924.227
2533_2097.las	1	812.666	947.705
	2	810.054	913.003
	3	840.517	917.137
	4	846.311	931.796
	5	860.54	966.99
	6	871.094	932.501
2533_2099.las	1	818.998	917.528
	2	817.049	885.73
	3	838.578	889.322
	4	843.358	903.82
	5	856.904	961.848
2533_2101.las	1	782.213	881.54
	2	781.596	847.885
	3	793.538	851.986
	4	787.046	867.187
	5	805.589	926.189
2533_2103.las	1	768.151	840.343
	2	764.313	800.431
	3	770.904	797.82
	4	775.386	810.684

DPH-1.4 Report on Elevation by Class for Tiled Data - continued

File	Class	Z Min	Z Max
	5	790.746	857.351
	7	700.304	778.804
2533_2105.las	1	744.109	775.005
	2	743.719	784.733
	3	748.653	749.972
	4	756.472	770.779
	5	767.502	794.861
2533_2107.las	1	741.383	785.543
	2	741.406	759.903
	3	742.124	760.304
	4	747.075	775.868
	5	761.974	831.734
	17	744.739	746.196
2533_2109.las	1	742.676	846.639
	2	742.663	837.922
	3	744.736	814.972
	4	749.224	830.671
	5	764.385	854.67
	6	776.688	816.681
2533_2111.las	1	781.052	908.784
	2	779.47	865.323
	3	788.322	849.647
	4	795.087	864.208
	5	808.2	889.326
	6	831.803	881.819
	7	796.947	809.785
2533_2113.las	1	768.998	903.833
	2	768.417	881.048
	3	829.542	883.624
	4	824.263	899.824
	5	825.484	926.101
	6	839.759	898.981
2533_2115.las	1	762.479	819.303
	2	762.298	803.988
	3	763.676	807.065
	4	767.817	822.285
	5	782.541	847.026
2533_2117.las	1	767.676	910.769
	2	767.036	871.954
	3	768.643	868.65
	4	773.529	883.594

DPH-1.4 Report on Elevation by Class for Tiled Data - continued

File	Class	Z Min	Z Max
	5	789.175	932.426
	6	786.189	846.022
2533_2119.las	1	760.694	898.706
	2	759.785	887.318
	3	819.644	852.367
	4	822.361	868.807
	5	836.366	924.286
2533_2121.las	1	747.754	809.651
	2	747.59	810.431
	3	773.555	781.908
	4	776.865	795.189
	5	789.204	815.244
	6	787.338	806.534
2533_2123.las	1	741.859	961.333
	2	741.514	850.996
	3	747.945	841.983
	4	753.361	856.619
	5	771.357	905.72
	7	558.457	558.457
2533_2125.las	1	738.286	829.017
	2	738.076	829.218
	3	746.872	832.895
	4	751.009	845.681
	5	767.712	901.412
	6	758.66	821.619
2533_2127.las	1	737.807	756.002
	2	737.548	751.147
	3	740.146	754.703
	4	744.7	769.693
	5	762.328	789.185
2535_2017.las	1	777.918	874.716
	2	777.311	829.677
	3	788.007	831.396
	4	792.325	846.53
	5	806.57	894.437
2535_2019.las	1	790.208	896.327
	2	789.296	848.246
	3	790.674	840.008
	4	794.959	854.693
	5	810.825	910.257
	6	821.029	840.048

DPH-1.4 Report on Elevation by Class for Tiled Data - continued

File	Class	Z Min	Z Max
2535_2021.las	1	802.216	857.777
	2	801.816	858.095
	3	802.991	839.398
	4	807.574	858.63
	5	824.175	898.115
2535_2023.las	1	813.729	885.96
	2	813.086	869.067
	3	814.716	863.004
	4	818.712	878.217
	5	835.891	921.36
	6	847.685	883.722
	17	827.83	828.328
2535_2025.las	1	827.721	955.379
	2	827.705	876.248
	3	829.257	876.898
	4	834.099	889.923
	5	849.628	926.753
	7	809.897	822.968
	2535_2027.las	1	848.309
2		847.931	895.405
3		849.401	899.021
4		853.24	914.506
5		868.542	946.068
6		862.249	905.684
2535_2029.las	1	871.612	996.356
	2	871.383	902.19
	3	872.249	904.004
	4	878.496	917.8
	5	893.489	988.922
	6	885.904	957.19
	7	852.78	857.278
2535_2031.las	1	892.196	1022.58
	2	891.153	937.167
	3	899.125	930.395
	4	902.134	944.942
	5	919.145	979.444
	7	894.375	894.375
	17	904.345	905.238
2535_2033.las	1	884.303	943.709
	2	884.024	920.802
	3	900.185	924.627
	4	904.709	937.938

DPH-1.4 Report on Elevation by Class for Tiled Data - continued

File	Class	Z Min	Z Max
	5	928.843	999.703
2535_2035.las	1	874.618	955.536
	2	874.149	918.843
	3	893.617	902.547
	4	896.488	917.895
	5	911.75	962.918
	6	905.894	946.819
2535_2037.las	1	882.36	953.446
	2	882.406	921.393
	3	886.888	920.297
	4	889.975	934.306
	5	906.199	965.113
	6	905.471	916.022
2535_2039.las	1	871.261	941.081
	2	870.704	908.079
	3	878.768	908.61
	4	884.368	923.443
	5	898.309	970.179
	6	898.236	934.286
2535_2041.las	1	838.788	887.249
	2	838.328	884.03
	3	857.341	872.239
	4	858.423	896.389
	5	882.862	897.967
2535_2043.las	1	834.943	892.367
	2	834.719	888.899
	3	844.099	868.656
	4	848.466	883.692
	5	863.738	939.916
	6	854.611	916.701
2535_2045.las	1	818.945	902.068
	2	818.798	868.043
	3	819.844	871.904
	4	824.762	886.852
	5	842.561	938.85
	6	860.648	877.187
2535_2047.las	1	812.298	916.183
	2	812.141	858.305
	3	818.424	862.492
	4	823.532	876.698
	5	833.906	924.608

DPH-1.4 Report on Elevation by Class for Tiled Data - continued

File	Class	Z Min	Z Max
	6	830.425	902.308
2535_2049.las	1	817.541	862.439
	2	817.275	856.599
	3	824.372	854.867
	4	826.452	869.46
	5	841.091	903.879
2535_2051.las	1	793.729	880.129
	2	793.807	857
	3	797.256	857.105
	4	799.802	872.216
	5	814.034	902.065
2535_2053.las	1	771.019	857.662
	2	771.153	857.715
	3	772.311	838.115
	4	776.419	853.164
	5	791.56	869.637
	9	770.924	775.422
	10	771.075	776.239
2535_2055.las	1	769.907	838.328
	2	770.287	813.552
	3	770.553	804.506
	4	776.291	822.574
	5	790.3	856.727
	6	783.092	830.267
	9	769.88	772.587
	10	769.982	774.398
	17	773.568	775.346
2535_2057.las	1	769.769	825.346
	2	770.504	798.981
	3	771.121	797.128
	4	775.149	807.397
	5	790.159	843.555
	6	779.979	826.58
	9	769.9	771.905
	10	769.985	772.298
2535_2059.las	1	753.378	925.165
	2	753.115	791.429
	3	754.93	793.368
	4	759.014	809.103
	5	775.537	850.572
	6	774.523	819.099
	7	759.972	764.313

DPH-1.4 Report on Elevation by Class for Tiled Data - continued

File	Class	Z Min	Z Max
	9	769.966	772.331
	10	754.667	776.019
	17	764.693	766.645
2535_2061.las	1	750.487	818.765
	2	750.133	793.059
	3	751.36	795.021
	4	755.35	810.887
	5	770.327	859.227
	6	766.714	770.192
	7	333.208	581.77
2535_2063.las	1	745.133	817.462
	2	745.281	800.927
	3	747.722	802.325
	4	752.102	816.488
	5	769.526	844.178
	6	763.748	793.401
2535_2065.las	1	740.195	884.654
	2	740.097	764.09
	3	741.268	767.187
	4	745.72	782.311
	5	760.379	825.116
	7	535.192	555.087
2535_2067.las	1	736.455	815.536
	2	735.94	778.03
	3	736.888	781.682
	4	741.465	796.655
	5	756.741	832.843
	6	748.607	785.002
2535_2069.las	1	734.044	820.363
	2	733.289	804.391
	3	736.121	805.107
	4	740.258	820.218
	5	755.448	850.92
	6	742.151	812.026
	10	735.52	737.361
	17	738.65	740.533
2535_2071.las	1	730.192	801.508
	2	730.172	801.727
	3	731.465	801.38
	4	735.937	816.271
	5	750.891	851.58
	6	747.761	785.586

DPH-1.4 Report on Elevation by Class for Tiled Data - continued

File	Class	Z Min	Z Max
	9	730.104	731.386
	10	730.1	732.154
2535_2073.las	1	726.918	795.267
	2	726.527	765.028
	3	727.512	758.279
	4	732.433	774.247
	5	747.243	829.493
	6	746.383	814.831
	9	730.113	731.36
	10	730.081	732.827
2535_2075.las	1	725.254	800.3
	2	724.962	745.553
	3	725.779	745.366
	4	730.464	760.694
	5	745.878	825.428
	6	748.844	768.102
	9	726.393	730.35
	10	726.406	729.516
2535_2077.las	1	723.689	789.057
	2	723.952	739.493
	3	724.559	740.104
	4	729.031	755.464
	5	743.965	828.033
	6	742.285	749.772
	9	723.621	728.502
	10	723.66	729.303
2535_2079.las	1	727.417	804.729
	2	728.03	741.839
	3	728.394	743.542
	4	733.863	758.529
	5	748.119	826.977
	7	353.533	355.892
	9	727.403	734.464
	10	727.469	735.156
2535_2081.las	1	727.403	967.993
	2	727.597	841.468
	3	728.368	838.945
	4	732.794	852.262
	5	747.781	862.124
	6	765.569	827.997
	7	753.673	802.728
	9	727.341	736.344
	10	727.439	730.455

DPH-1.4 Report on Elevation by Class for Tiled Data - continued

File	Class	Z Min	Z Max
	17	765.986	766.852
2535_2083.las	1	757.833	874.864
	2	757.4	846.904
	3	762.699	842.334
	4	767.203	857.705
	5	783.299	913.135
	7	760.153	821.219
2535_2085.las	1	795.126	925.425
	2	794.782	880.005
	3	811.639	881.908
	4	816.193	898.351
	5	831.964	936.763
	6	866.051	925.418
2535_2087.las	1	808.85	931.438
	2	807.679	888.02
	3	810.796	887.137
	4	815.005	902.784
	5	831.104	944.263
	6	883.476	937.2
2535_2089.las	1	764.638	867.593
	2	764.674	868.282
	3	765.566	820.753
	4	770.031	835.864
	5	785.172	927.656
	6	795.848	817.702
	7	715.159	735.32
	9	764.618	767.226
	10	764.579	773.391
	17	768.591	780.884
2535_2091.las	1	776.038	893.391
	2	775.149	866.386
	3	777.725	870.868
	4	781.888	885.628
	5	796.839	929.49
	6	809.257	896.691
2535_2093.las	1	808.817	922.016
	2	808.328	907.544
	3	809.615	893.794
	4	814.001	912.725
	5	832.003	950.464
	6	875.428	937.951
2535_2095.las			

DPH-1.4 Report on Elevation by Class for Tiled Data - continued

File	Class	Z Min	Z Max
	1	852.288	981.212
	2	852.19	923.555
	3	861.222	926.957
	4	863.925	941.557
	5	881.084	976.32
	6	870.015	925.497
2535_2097.las	1	829.667	932.829
	2	828.843	910.139
	3	830.586	906.619
	4	837.229	918.988
	5	850.559	947.065
	6	861.088	918.249
2535_2099.las	1	794.368	926.409
	2	794.04	860.894
	3	807.223	865.392
	4	813.233	879.621
	5	826.767	944.467
	6	831.832	868.289
2535_2101.las	1	778.246	882.843
	2	776.721	845.576
	3	779.191	848.876
	4	784.191	863.204
	5	800.103	916.576
	6	787.325	904.66
2535_2103.las	1	745.13	818.522
	2	744.825	788.991
	3	747.341	786.367
	4	751.544	801.8
	5	767.377	832.128
	6	780.563	818.351
2535_2105.las	1	741.773	807.026
	2	741.819	770.464
	3	759.08	770.596
	4	763.342	785.72
	5	777.256	836.826
	6	765.34	829.431
2535_2107.las	1	739.677	878.607
	2	739.611	754.083
	3	740.415	757.466
	4	745.218	772.656
	5	760.035	828.233
	17	749.08	749.972

DPH-1.4 Report on Elevation by Class for Tiled Data - continued

File	Class	Z Min	Z Max
2535_2109.las	1	743.844	885.018
	2	743.604	831.134
	3	744.598	830.038
	4	749.067	846.629
	5	764.487	888.614
	6	812.039	874.217
2535_2111.las	1	753.899	858.046
	2	753.151	831.097
	3	755.143	825.733
	4	759.018	841.261
	5	775.015	886.13
	6	837.279	858.154
	7	621.095	621.357
2535_2113.las	1	743.562	896.13
	2	742.574	820.359
	3	744.214	799.762
	4	749.001	815.671
	5	764.365	853.086
	6	785.638	836.829
	7	393.828	394.005
2535_2115.las	1	743.67	836.809
	2	743.302	814.631
	3	744.362	806.652
	4	749.332	819.989
	5	763.958	861.589
	6	772.288	801.262
2535_2117.las	1	754.444	910.733
	2	752.085	858.676
	3	784.414	861.924
	4	789.428	876.944
	5	802.636	933.623
	6	796.563	887.314
2535_2119.las	1	736.016	866.983
	2	735.697	835.008
	3	739.05	839.145
	4	745.179	850.661
	5	760.297	921.445
	6	788.581	855.668
2535_2121.las	1	740.264	838.798
	2	739.792	772.689
	3	741.534	765.556
	4	746.104	780.766

DPH-1.4 Report on Elevation by Class for Tiled Data - continued

File	Class	Z Min	Z Max
	5	761.35	815.809
	6	758.985	761.429
2535_2123.las	1	737.046	819.667
	2	737.085	808.322
	3	744.218	812.748
	4	747.797	827.151
	5	763.128	873.788
2535_2125.las	1	736.967	758.781
	2	736.941	745.474
2535_2127.las	1	737.042	758.46
	2	737.125	750.317
	3	743.03	749.346
	4	744.408	755.986
2537_2017.las	1	792.347	888.607
	2	792.01	856.852
	3	827.147	859.628
	4	813.397	875.09
	5	846.632	928
	6	841.432	877.987
2537_2019.las	1	800.477	921.494
	2	799.851	874.076
	3	801.009	878.525
	4	805.658	888.361
	5	822.593	952.14
	6	829.923	924.057
	7	391.6	401.489
2537_2021.las	1	802.331	904.559
	2	801.829	859.641
	3	803.046	861.941
	4	807.577	876.944
	5	822.433	933.83
	6	850.264	899.381
2537_2023.las	1	826.822	899.979
	2	826.53	877.16
	3	833.109	873.706
	4	838.204	889.687
	5	851.504	920.497
	6	862	888.601
	7	840.474	842.416
2537_2025.las	1	840.756	925.349

DPH-1.4 Report on Elevation by Class for Tiled Data - continued

File	Class	Z Min	Z Max
	2	840.159	894.381
	3	847.085	876.002
	4	851.681	891.005
	5	866.065	939.68
	6	855.034	934.07
2537_2027.las	1	855.192	915.477
	2	854.782	904.237
	3	879.785	900.136
	4	884.578	916.96
	5	898.197	930.418
	6	915.474	920.799
2537_2029.las	1	887.777	945.284
	2	883.341	907.561
	3	895.228	910.848
	4	900.451	926.97
	5	915.631	976.241
	6	905.451	947.613
	7	498.703	518.749
2537_2031.las	1	891.648	1036.159
	2	890.084	923.003
	3	898.135	927.57
	4	902.068	941.547
	5	918.446	986.461
	6	926.635	940.677
2537_2033.las	1	901.166	955.999
	2	900.589	940.366
	3	909.87	927.019
	4	914.211	952.472
	5	927.262	1007.232
	6	919.552	940.539
2537_2035.las	1	892.636	985.398
	2	892.21	944.181
	3	902.711	940.73
	4	907.364	954.411
	5	924.919	986.76
	6	920.051	994.647
	7	718.962	718.962
2537_2037.las	1	866.708	962.393
	2	865.822	926.694
	3	892.931	929.381
	4	897.465	944.732
	5	909.778	1001.635

DPH-1.4 Report on Elevation by Class for Tiled Data - continued

File	Class	Z Min	Z Max
	6	919.631	944.503
2537_2039.las	1	853.072	968.272
	2	852.183	905.123
	3	856.603	905.671
	4	861.776	924.122
	5	874.831	970.392
	6	868.745	969.211
	7	661.557	883.154
2537_2041.las	1	831.245	979.161
	2	830.759	882.764
	3	838.184	884.877
	4	842.8	899.818
	5	857.262	948.856
	7	745.52	864.739
2537_2043.las	1	817.003	867.797
	2	816.773	849.7
	3	817.784	852.249
	4	823.335	869.03
	5	838.115	917.652
	6	860.123	868.748
2537_2045.las	1	798.588	918.975
	2	797.836	853.423
	3	799.231	855.776
	4	804.08	869.29
	5	818.433	919.08
	7	811.143	811.852
2537_2047.las	1	790.3	867.134
	2	789.723	836.419
	3	790.753	838.486
	4	794.857	854.427
	5	810.651	905.533
	6	808.994	848.578
	7	622.82	718.23
2537_2049.las	1	783.476	832.656
	2	783.073	832.062
	3	784.68	832.715
	4	789.628	847.223
	5	804.073	877.154
2537_2051.las	1	776.659	832.065
	2	776.262	832.213
	3	777.485	825.176

DPH-1.4 Report on Elevation by Class for Tiled Data - continued

File	Class	Z Min	Z Max
	4	782.069	840.175
	5	798.223	869.821
2537_2053.las	1	771.025	822.856
	2	771.101	809.746
	3	772.095	810.044
	4	776.655	824.119
	5	791.632	856.842
	6	800.678	809.828
	9	771.029	775.041
	10	771.075	774.674
2537_2055.las	1	770.911	844.992
	2	771.078	837.954
	3	771.773	837.981
	4	776.255	843.01
	5	791.609	882.082
	6	789.772	842.981
	9	770.871	772.902
	10	770.956	773.88
2537_2057.las	1	778.384	843.581
	2	778.115	846.511
	3	781.33	828.991
	4	784.116	845.067
	5	800.559	874.26
	6	790.277	842.065
2537_2059.las	1	767.098	851.242
	2	766.445	821.557
	3	768.814	822.551
	4	772.351	837.121
	5	788.263	877.987
	6	790.792	850.093
	7	609.011	644.503
2537_2061.las	1	757.535	821.232
	2	757.167	798.391
	3	759.057	798.686
	4	763.312	815.323
	5	778.473	836.255
	6	794.943	865.139
	7	156.483	166.138
	18	1390.233	1390.233
2537_2063.las	1	747.633	809.313
	2	747.256	776.537
	3	749.067	773.991

DPH-1.4 Report on Elevation by Class for Tiled Data - continued

File	Class	Z Min	Z Max
	4	753.896	789.234
	5	768.348	828.095
	6	770.284	813.676
2537_2065.las	1	745.589	822.636
	2	745.648	807.38
	3	747.095	799.87
	4	751.413	815.395
	5	767.266	844.004
	6	765.586	828.735
	7	292.404	292.404
2537_2067.las	1	758.086	870.776
	2	757.459	817.515
	3	771.094	807.423
	4	774.854	821.327
	5	790.635	864.526
2537_2069.las	1	759.467	912.971
	2	759.191	826.498
	3	782.531	827.945
	4	785.746	843.528
	5	800.655	877.095
	6	801.235	863.729
2537_2071.las	1	737.902	813.922
	2	736.695	810.845
	3	743.512	796.088
	4	747.787	808.492
	5	761.98	839.414
2537_2073.las	1	733.309	758.312
	2	733.046	748.04
	3	735.346	744.27
	4	739.913	757.354
	5	755.048	789.552
2537_2075.las	1	723.663	789.362
	2	723.916	740.051
	3	724.7	743.03
	4	729.821	757.856
	5	744.615	818.955
	9	723.434	729.828
	10	723.502	729.861
2537_2077.las	1	723.453	796.662
	2	723.676	735.051
	3	724.369	738.958

DPH-1.4 Report on Elevation by Class for Tiled Data - continued

File	Class	Z Min	Z Max
	4	728.945	753.87
	5	743.771	837.4
	9	723.407	725.914
	10	723.519	728.224
2537_2079.las	1	725.819	773.105
	2	725.688	739.802
	3	726.993	743.187
	4	731.186	758.893
	5	746.081	834.375
	9	726.695	735.543
	10	726.911	736.239
2537_2081.las	1	729.831	797.384
	2	730.081	801.504
	3	730.871	793.433
	4	735.405	808.778
	5	750.376	846.268
	9	729.848	735.586
	10	729.946	736.675
2537_2083.las	1	757.449	856.694
	2	756.796	835.72
	3	760.733	839.693
	4	765.399	854.047
	5	779.907	884.841
2537_2085.las	1	768.844	865.057
	2	768.742	843.83
	3	771.203	839.329
	4	776.101	853.361
	5	790.924	901.271
2537_2087.las	1	755.238	889.158
	2	755.287	856.199
	3	757.344	855.274
	4	761.964	870.533
	5	779.496	907.702
	6	783.506	868.115
2537_2089.las	1	748.384	849.847
	2	748.335	810.94
	3	749.365	805.254
	4	753.739	819.998
	5	769.155	868.141
	6	767.177	820.5
	9	764.766	766.97
	10	764.769	768.89

DPH-1.4 Report on Elevation by Class for Tiled Data - continued

File	Class	Z Min	Z Max
2537_2091.las	1	778.798	862.206
	2	778.112	863.67
	3	779.815	855.796
	4	785.628	864.434
	5	801.009	904.427
2537_2093.las	1	823.791	944.778
	2	822.013	908.755
	3	832.026	912.022
	4	835.33	926.727
	5	850.054	963.929
	6	863.932	913.899
2537_2095.las	1	854.867	954.847
	2	854.057	916.406
	3	862.521	919.221
	4	865.277	934.604
	5	881.694	991.241
	6	879.106	947.715
	7	511.616	522.092
2537_2097.las	1	808.368	906.609
	2	806.101	892.055
	3	810.576	869.332
	4	816.993	888.351
	5	829.66	936.891
2537_2099.las	1	775.661	912.324
	2	775.438	854.696
	3	777.361	852.377
	4	780.655	866.97
	5	797.475	907.252
2537_2101.las	1	761.649	833.325
	2	761.504	811.987
	3	765.432	816.074
	4	766.796	821.429
	5	785.402	873.41
	6	783.086	793.007
2537_2103.las	1	739.575	1004.903
	2	739.454	786.065
	3	740.687	789.677
	4	745.638	804.044
	5	760.865	847.469
	6	771.245	840.116
2537_2105.las	18	1013.833	1014.489

DPH-1.4 Report on Elevation by Class for Tiled Data - continued

File	Class	Z Min	Z Max
	1	739.188	758.863
	2	738.637	748.122
	3	739.982	749.218
	4	744.211	763.978
	5	759.447	804.405
2537_2107.las	1	736.157	802.026
	2	736.081	746.137
	3	736.983	749.624
	4	741.655	764.388
	5	756.419	830.737
	7	357.217	377.316
2537_2109.las	1	737.485	849.014
	2	736.613	823.082
	3	738.65	826.596
	4	744.044	836.055
	5	761.413	878.023
	6	819.053	859.204
2537_2111.las	1	736.511	821.573
	2	735.953	814.221
	3	747.262	814.621
	4	750.838	828.778
	5	767.298	851.271
2537_2113.las	1	734.264	836.934
	2	734.3	776.216
	3	735.448	779.641
	4	739.549	795.281
	5	762.436	846.882
	6	777.325	793.712
2537_2115.las	1	734.657	828.991
	2	734.595	813.266
	3	739.28	801.157
	4	743.529	815.625
	5	765.714	850.96
2537_2117.las	1	734.68	812.987
	2	734.634	813.657
	3	735.704	785.399
	4	740.021	803.187
	5	761.058	835.467
2537_2119.las	1	734.52	750.897
	2	734.631	754.093
	3	742.259	747.285

DPH-1.4 Report on Elevation by Class for Tiled Data - continued

File	Class	Z Min	Z Max
	4	747.049	762.095
	5	761.56	800.819
2537_2121.las	1	736.386	838.296
	2	736.13	747.154
	3	739.152	750.008
	4	743.325	764.29
	5	758.653	814.831
2537_2123.las	1	736.203	770.727
	2	736.196	746.104
	3	737.059	748.998
	4	741.445	764.89
	5	756.606	803.873
	7	731.711	731.711
2537_2125.las	1	736.81	759.677
	2	736.744	748.722
	3	737.59	748.26
	4	742.167	763.506
	5	757.289	777.187
2537_2127.las	1	736.934	750.556
	2	736.921	748.988
	3	739.375	751.901
	4	743.919	767.082
	5	759.182	833.161
	9	740.107	740.632
	10	740.245	741.829
2539_2017.las	1	824.46	907.2
	2	823.939	864.792
	3	835.454	866.202
	4	839.46	882.921
	5	853.647	920.307
	6	856.215	907.672
2539_2019.las	1	837.023	956.179
	2	835.937	885.549
	3	866.586	884.582
	4	870.353	898.653
	5	883.259	941.222
	6	871.11	925.546
2539_2021.las	1	832.925	906.219
	2	832.488	870.841
	3	834.109	872.426
	4	837.849	887.675

DPH-1.4 Report on Elevation by Class for Tiled Data - continued

File	Class	Z Min	Z Max
	5	853.925	945.973
	6	859.244	910.359
2539_2023.las	1	857.4	916.14
	2	854.552	887.567
	3	864.24	889.86
	4	867.921	904.621
	5	881.809	953.561
	6	875.704	925.71
2539_2025.las	1	856.435	923.305
	2	855.983	895.996
	3	881.648	898.702
	4	886.429	909.88
	5	899.598	924.401
	6	889.864	904.227
2539_2027.las	1	879.296	929.657
	2	878.696	904.148
	3	886.835	901.412
	4	890.845	916.458
	5	906.849	969.421
	6	894.529	930.372
2539_2029.las	1	866.734	931.58
	2	866.088	903.322
	3	867.931	899.644
	4	873.007	915.28
	5	887.177	945.434
	6	902.666	919.798
	7	868.66	881.547
2539_2031.las	1	876.324	1028.541
	2	875.067	923.19
	3	887.114	926.196
	4	891.12	939.831
	5	906.54	972.101
	6	904.227	948.42
	17	894.201	894.887
2539_2033.las	1	901.445	973.151
	2	901.074	942.236
	3	905.208	929.391
	4	909.965	944.969
	5	924.08	992.58
	6	927.606	964.926
	7	610.566	610.566
2539_2035.las			

DPH-1.4 Report on Elevation by Class for Tiled Data - continued

File	Class	Z Min	Z Max
	1	898.564	960.546
	2	896.944	944.893
	3	909.227	926.475
	4	914.073	945.123
	5	928.204	979.946
	6	930.015	955.782
2539_2037.las	1	866.796	925.402
	2	865.635	927.652
2539_2039.las	1	843.118	1029.161
	2	843.161	897.807
	3	844.739	897.764
	4	849.47	916.602
	5	863.548	969.772
	6	868.325	934.211
	7	609.687	838.266
2539_2041.las	1	825.618	887.734
	2	825.028	872.869
	3	826.288	875.992
	4	831.603	892.37
	5	848.86	931.586
2539_2043.las	1	811.143	899.88
	2	810.579	855.52
	3	811.409	843.781
	4	816.77	858.332
	5	830.848	916.714
	6	828.332	877.42
2539_2045.las	1	802.275	1006.612
	2	802.062	846.819
	3	804.979	847.118
	4	810.697	862.108
	5	825.228	909.001
	6	817.777	905.907
	7	498.624	811.373
	17	808.817	811.117
2539_2047.las	1	798.027	1013.259
	2	797.636	837.354
	3	799.172	839.979
	4	803.368	856.501
	5	818.778	913.597
	6	824.349	890.914
	7	463.355	483.91
	17	808.889	810.038

DPH-1.4 Report on Elevation by Class for Tiled Data - continued

File	Class	Z Min	Z Max
2539_2049.las	1	782.223	870.615
	2	782.308	831.386
	3	783.394	833.971
	4	787.544	842.712
	5	802.603	913.056
	6	799.946	835.103
	7	793.64	795.002
2539_2051.las	1	780.806	841.629
	2	780.72	823.935
	3	781.665	826.465
	4	786.311	840.805
	5	801.301	910.372
	6	808.076	842.446
2539_2053.las	1	793.227	928.436
	2	792.285	838.099
	3	798.171	841.366
	4	803.552	857.124
	5	825.845	887.105
	6	818.571	928.64
	7	654.933	664.333
2539_2055.las	1	808.762	882.587
	2	808.394	869.086
	3	810.264	867.702
	4	814.68	879.532
	5	830.32	890.94
	6	828.135	884.053
	7	269.537	797.426
2539_2057.las	1	798.04	893.312
	2	797.498	863.187
	3	810.021	867.712
	4	815.356	882.305
	5	830.287	916.228
	6	835.946	899.883
2539_2059.las	1	782.269	857.265
	2	782.059	830.212
	3	783.584	831.832
	4	787.987	846.527
	5	803.23	889.496
	6	809.903	838.975
2539_2061.las	1	758.191	848.591
	2	758.145	806.334
	3	759.533	802.826

DPH-1.4 Report on Elevation by Class for Tiled Data - continued

File	Class	Z Min	Z Max
	4	764.086	818.145
	5	780.52	857.469
	6	787.17	845.605
	7	156.752	156.752
	9	776.278	777.177
	10	776.432	778.082
2539_2063.las	1	756.662	834.939
	2	756.422	809.165
	3	757.863	812.003
	4	762.229	827.787
	5	779.828	868.676
	6	792.033	830.707
	9	776.245	777.013
	10	776.435	778.151
2539_2065.las	1	762.236	827.141
	2	762.243	823.689
	3	764.431	818.722
	4	767.935	833.909
	5	783.151	858.42
	6	784.008	802.899
2539_2067.las	1	784.857	921.619
	2	784.943	860.021
	3	787.879	852.823
	4	791.501	868.338
	5	812.803	891.524
	6	822.095	863.768
2539_2069.las	1	778.145	939.752
	2	776.298	864.119
	3	779.27	866.911
	4	784.378	882.636
	5	798.351	910.635
	6	839.368	852.21
	7	779.634	800.323
2539_2071.las	1	734.903	790.874
	2	734.746	785.192
	3	738.184	789.365
	4	742.279	803.529
	5	757.623	835.625
2539_2073.las	1	727.915	778.739
	2	727.407	741.288
	3	730.852	743.903
	4	735.474	759.572

DPH-1.4 Report on Elevation by Class for Tiled Data - continued

File	Class	Z Min	Z Max
	5	750.405	811.928
2539_2075.las	1	723.276	822.731
	2	723.519	739.513
	3	724.146	743.873
	4	728.499	758.66
	5	743.552	834.677
	6	743.512	748.972
	9	723.128	729.926
	10	723.184	731.055
2539_2077.las	1	723.004	813.555
	2	723.273	742.528
	3	723.689	745.284
	4	728.25	761.117
	5	743.227	830.435
	6	730.999	731.163
	9	722.896	729.474
	10	723.017	731.367
2539_2079.las	1	722.882	807.777
	2	722.968	741.291
	3	723.716	744.024
	4	728.063	758.995
	5	743.128	833.716
	6	739.844	757.108
	9	722.836	735.245
	10	722.905	736.199
2539_2081.las	1	729.657	830.31
	2	729.247	800.664
	3	730.661	804.247
	4	734.966	819.24
	5	750.077	891.107
	6	751.685	830.789
	9	729.782	732.958
	10	729.854	734.575
2539_2083.las	1	741.885	858.738
	2	741.199	815.044
	3	742.482	818.866
	4	747.541	834.546
	5	764.69	891.776
	6	821.248	837.147
	7	517.804	517.804
2539_2085.las	1	736.967	836.924
	2	736.422	813.063

DPH-1.4 Report on Elevation by Class for Tiled Data - continued

File	Class	Z Min	Z Max
	3	737.836	813.046
	4	742.738	829.27
	5	759.844	859.398
	6	779.047	828.643
	7	704.169	747.2
2539_2087.las	1	735.5	829.464
	2	734.838	812.252
	3	736.314	806.563
	4	741.275	823.676
	5	756.101	854.562
	6	776.019	785.182
	7	704.244	704.244
2539_2089.las	1	746.406	871.268
	2	745.868	840.914
	3	746.951	836.081
	4	751.901	850.891
	5	767.928	894.545
	6	775.687	818.607
2539_2091.las	1	785.543	894.946
	2	784.802	864.89
	3	786.429	869.395
	4	792.439	884.582
	5	808.391	914.352
	6	808.788	842.016
2539_2093.las	1	788.827	934.316
	2	788.253	892.961
	3	789.401	894.913
	4	794.47	908.066
	5	811.973	952.216
	6	837.367	896.078
	9	821.462	822.787
	10	821.504	824.992
2539_2095.las	1	841.918	955.257
	2	841.658	916.763
	3	843.617	919.641
	4	849.309	934.401
	5	862.912	1006.829
	6	882.748	943.171
	7	845.756	865.75
2539_2097.las	1	793.719	914.112
	2	793.673	895.303
	3	795.796	891.176

DPH-1.4 Report on Elevation by Class for Tiled Data - continued

File	Class	Z Min	Z Max
	4	799.139	906.317
	5	817.954	953.804
	6	833.798	891.386
	7	835.595	841.242
2539_2099.las	1	778.558	909.69
	2	778.335	843.164
	3	784.729	837.078
	4	789.578	852.065
	5	803.689	908.837
	6	802.118	863.994
2539_2101.las	1	754.89	876.324
	2	754.296	825.937
	3	764.237	828.978
	4	766.613	843.378
	5	785.989	884.631
	6	798.64	849.063
	7	764.654	774.687
2539_2103.las	1	739.392	827.229
	2	739.408	802.183
	3	741.708	786.347
	4	746.265	799.444
	5	762.036	810.458
2539_2105.las	1	736.271	776.225
	2	735.665	747.341
	3	737.042	751.416
	4	741.547	765.484
	5	757.554	828.401
2539_2107.las	1	734.477	795.458
	2	734.408	746.957
	3	735.494	751.721
	4	739.946	765.983
	5	754.624	820.589
2539_2109.las	1	732.978	982.121
	2	733.03	793.401
	3	733.903	797.308
	4	738.493	813.105
	5	753.289	835.904
	6	764.467	787.672
	17	739.063	739.844
	18	1090.579	1109.912
2539_2111.las	1	733.516	807.531

DPH-1.4 Report on Elevation by Class for Tiled Data - continued

File	Class	Z Min	Z Max
	2	733.204	772.282
	3	740.094	753.758
	4	741.813	770.418
	5	767.065	828.072
	6	751.111	793.942
2539_2113.las	1	731.987	748.263
	2	732.052	741.544
	3	735.212	743.299
	4	739.736	746.18
2539_2115.las	1	734.237	790.799
	2	734.214	742.111
	3	735.763	746.226
	4	740.284	760.76
	5	755.1	817.882
	6	745.763	752.859
2539_2117.las	1	734.684	773.538
	2	734.733	744.831
	3	735.77	749.123
	4	740.11	762.643
	5	755.438	816.255
2539_2119.las	1	733.083	781.452
	2	733.001	747.702
	3	734.355	750.382
	4	739.211	765.097
	5	753.775	831.429
2539_2121.las	1	733.375	775.799
	2	733.401	746.291
	3	735.93	749.936
	4	740.31	764.293
	5	755.13	822.961
	9	734.611	736.606
	10	734.697	739.018
2539_2123.las	1	734.664	793.758
	2	734.693	747.895
	3	735.832	751.846
	4	740.313	766.974
	5	755.379	835.605
	9	734.621	739.608
	10	734.615	740.747
2539_2125.las	1	736.176	789.037
	2	735.763	747.446

DPH-1.4 Report on Elevation by Class for Tiled Data - continued

File	Class	Z Min	Z Max
	3	736.79	750.924
	4	741.186	765.983
	5	756.081	867.219
	9	736.134	739.644
	10	736.294	740.553
2539_2127.las	1	737.013	827.452
	2	737.006	746.334
	3	737.912	749.037
	4	742.633	764.979
	5	757.469	837.846
	9	737.623	741.173
	10	737.686	742.098
2541_2017.las	1	808.968	891.416
	2	808.985	860.579
	3	810.73	864.897
	4	814.109	878.768
	5	831.475	934.998
	7	791.859	791.859
2541_2019.las	1	831.895	913.364
	2	829.962	876.799
	3	840.34	879.385
	4	841.232	895.585
	5	855.549	940.776
	6	860.812	891.169
2541_2021.las	1	828.778	894.496
	2	826.934	868.227
	3	842.242	869.414
	4	846.091	885.1
	5	860.881	918.968
2541_2023.las	1	857.856	941.373
	2	856.275	888.879
	4	886.944	895.421
	7	707.505	707.505
2541_2025.las	1	851.222	902.167
	2	850.825	890.645
	3	871.166	880.832
	4	873.24	896.409
	5	890.677	951.878
	6	873.194	895.09
2541_2027.las	1	849.194	892.652
	2	848.807	892.849

DPH-1.4 Report on Elevation by Class for Tiled Data - continued

File	Class	Z Min	Z Max
	3	851.038	883.056
	4	855.402	898.332
	5	869.552	954.047
	6	859.703	864.942
	7	579.284	579.284
2541_2029.las	1	854.516	966.406
	2	854.549	891.34
	3	856.931	887.134
	4	860.812	904.591
	5	876.717	940.612
	6	889.621	967.101
2541_2031.las	1	881.258	1030.05
	2	880.7	919.247
	3	891.281	911.183
	4	895.989	926.333
	5	910.293	990.926
2541_2033.las	1	894.536	960.008
	2	894.129	926.586
	3	901.793	929.368
	4	905.999	945.011
	5	921.137	1000.323
	6	918.699	961.645
2541_2035.las	1	901.57	993.18
	2	900.093	931.32
	3	906.98	921.796
	4	912.331	936.796
	5	926.045	981.888
	6	917.698	920.602
2541_2037.las	1	879.391	927.669
	2	879.106	927.298
	3	890.392	920.126
	4	894.913	934.116
	5	912.049	977.35
2541_2039.las	1	857.859	955.211
	2	857.505	898.013
	3	864.939	900.129
	4	869.952	916.406
	5	883.761	971.678
	6	892.698	923.663
	7	684.369	684.369
2541_2041.las	1	855.494	1037.81

DPH-1.4 Report on Elevation by Class for Tiled Data - continued

File	Class	Z Min	Z Max
	2	850.159	895.733
	3	857.675	890.034
	4	861.845	915.352
	5	874.946	943.023
2541_2043.las	1	816.882	919.309
	2	816.721	873.299
	3	817.895	859.611
	4	822.108	874.706
	5	837.935	911.97
	10	829.523	836.212
	17	835.759	841.363
2541_2045.las	1	822.239	896.94
	2	822.111	860.599
	3	825.195	853.479
	4	829.487	871.11
	5	844.424	905.585
	6	838.109	887.702
2541_2047.las	1	813.453	890.421
	2	812.931	862.443
	3	815.832	865.002
	4	821.399	878.355
	5	835.553	920.152
	6	854.339	873.817
2541_2049.las	1	810.927	870.08
	2	810.333	850.225
	3	812.305	851.081
	4	816.235	865.848
	5	830.828	903.669
	6	831.36	837.718
2541_2051.las	1	794.89	881.668
	2	794.401	837.689
	3	798.853	827.666
	4	803.614	842.862
	5	817.525	902.357
	6	815.349	886.143
	7	566.003	575.711
2541_2053.las	1	808.338	865.697
	2	807.79	861.34
	3	811.613	841.029
	4	815.33	856.721
	5	830.602	881.501
	7	717.6	727.197

DPH-1.4 Report on Elevation by Class for Tiled Data - continued

File	Class	Z Min	Z Max	
2541_2055.las	1	833.05	906.57	
	2	831.727	892.252	
	3	855.333	890.576	
	4	857.925	899.834	
	5	876.419	926.783	
	6	861.685	892.088	
2541_2057.las	1	807.393	870.402	
	2	806.865	860.851	
	3	817.472	864.775	
	4	818.394	878.407	
	5	838.801	910.536	
	6	836.288	878.65	
2541_2059.las	1	804.559	916.347	
	2	802.977	845.313	
	3	825.655	848.545	
	4	830.192	863.289	
	5	844.145	886.274	
2541_2061.las	1	776.206	871.357	
	2	776.517	829.309	
	3	777.502	833.079	
	4	782.085	847.118	
	5	796.632	878.725	
	6	788.089	849.962	
	9	776.229	777.859	
	10	776.396	778.519	
	2541_2063.las	1	773.752	911.399
		2	773.174	823.515
3		774.083	822.616	
4		778.545	836.983	
5		794.391	868.994	
6		804.975	850.244	
9		776.275	778.033	
10		776.376	778.161	
2541_2065.las		1	782.997	867.334
		2	782.767	841.425
	3	785.012	843.981	
	4	789.588	858.939	
	5	804.939	887.649	
	6	815.011	862.452	
2541_2067.las	1	800.773	942.252	
	2	800.326	867.675	
	3	802.275	864.575	

DPH-1.4 Report on Elevation by Class for Tiled Data - continued

File	Class	Z Min	Z Max
	4	808.781	879.693
	5	821.619	912.551
	6	819.142	845.733
2541_2069.las	1	775.195	866.53
	2	774.037	866.688
	3	775.835	859.001
	4	780.484	874.47
	5	795.156	900.162
	6	803.86	851.33
2541_2071.las	1	737.095	817.977
	2	736.79	794.155
	3	743.099	795.153
	4	747.987	812.059
	5	762.551	847.013
	6	764.372	832.367
2541_2073.las	1	728.135	770.625
	2	727.853	748.263
	3	731.396	752.489
	4	735.783	765.228
	5	750.829	802.174
	7	505.389	505.389
2541_2075.las	1	726.491	831.678
	2	726.521	737.948
	3	728.417	741.6
	4	732.692	756.557
	5	748.197	816.393
	7	285.521	305.564
	9	726.462	730.796
	10	726.541	731.57
2541_2077.las	1	722.83	789.47
	2	723.581	741.616
	3	723.788	745.773
	4	728.325	760.107
	5	743.145	824.227
	6	742.285	754.907
	7	576.774	719.1
	9	722.869	729.119
	10	723.03	731.373
	18	1085.014	1105.329
2541_2079.las	1	722.453	812.21
	2	722.653	762.056
	3	723.194	763.886

DPH-1.4 Report on Elevation by Class for Tiled Data - continued

File	Class	Z Min	Z Max
	4	727.42	779.296
	5	742.554	844.493
	6	738.47	774.664
	9	722.23	726.951
	10	722.443	729.736
	17	741.249	743.086
2541_2081.las	1	722.125	816.695
	2	722.374	782.659
	3	722.958	780.405
	4	727.479	796.209
	5	742.351	857.114
	6	764.611	774.214
	9	722.062	725.113
	10	722.177	729.464
2541_2083.las	1	721.852	839.329
	2	721.79	780.458
	3	722.43	784.542
	4	726.833	799.116
	5	741.918	862.705
	9	721.695	726.429
	10	721.793	730.064
2541_2085.las	1	726.892	839.703
	2	726.436	773.463
	3	727.676	776.248
	4	732.791	791.54
	5	747.088	857.757
	7	178.979	200.885
2541_2087.las	1	732.318	813.761
	2	731.839	812.859
	3	733.073	776.75
	4	738.394	791.547
	5	754.201	853.65
	6	774.05	838.696
	18	1058.41	1058.41
2541_2089.las	1	761.806	840.031
	2	760.766	840.792
	3	762.649	828.466
	4	767.023	843.351
	5	782.718	876.583
2541_2091.las	1	757.561	878.984
	2	756.35	841.425
	3	757.485	817.338

DPH-1.4 Report on Elevation by Class for Tiled Data - continued

File	Class	Z Min	Z Max
	4	762.046	832.16
	5	779.654	890.835
	6	793.745	838.702
	7	767.594	780.635
2541_2093.las	1	785.933	882.643
	2	785.372	881.901
	3	786.554	874.411
	4	792.646	890.159
	5	809.578	941.514
2541_2095.las	1	793.712	982.383
	2	793.355	884.828
	3	794.559	883.496
	4	802.052	897.141
	5	817.475	950.667
	6	849.388	1015.132
2541_2097.las	1	790.313	891.025
	2	789.759	884.627
	3	828.538	888.883
	4	833.086	901.022
	5	847.334	927.534
2541_2099.las	1	752.029	854.746
	2	750.353	815.021
	3	762.295	818.164
	4	769.493	833.876
	5	782.525	870.238
2541_2101.las	1	734.733	805.983
	2	733.991	806.363
	3	769.795	802.334
	4	773.906	807.42
	5	790.704	821.488
	6	769.549	834.181
2541_2103.las	1	734.582	818.679
	2	734.529	798.624
	3	740.737	786.734
	4	745.064	802.344
	5	760.468	847.508
	6	766.741	803.42
2541_2105.las	1	730.793	826.209
	2	730.123	745.238
	3	731.931	747.541
	4	737.321	764.395

DPH-1.4 Report on Elevation by Class for Tiled Data - continued

File	Class	Z Min	Z Max
	5	751.252	833.985
2541_2107.las	1	731.291	767.249
	2	731.075	742.351
	3	732.869	746.563
	4	736.478	760.494
	5	751.773	819.624
2541_2109.las	1	731.304	806.491
	2	730.875	746.836
	3	731.724	750.642
	4	736.249	765.484
	5	751.511	818.315
	6	746.098	764.605
	7	715.963	725.661
	17	737.968	743.151
2541_2111.las	1	729.336	770.353
	2	729.086	739.88
	3	737.308	742.656
	4	741.15	757.525
	5	756.321	798.099
	6	746.947	753.066
2541_2113.las	1	731.98	782.794
	2	731.728	739.989
	3	732.594	743.033
	4	737.479	756.048
	5	752.951	804.27
2541_2115.las	1	731.81	805.349
	2	731.711	741.206
	3	732.476	743.588
	4	737.246	759.244
	5	752.118	816.219
2541_2117.las	1	733.217	796.252
	2	732.922	744.464
	3	734.024	747.587
	4	738.463	762.59
	5	754.313	826.553
	6	746.695	761.527
2541_2119.las	1	731.796	787.226
	2	731.544	747.351
	3	733.397	750.911
	4	737.226	761.081
	5	753.371	799.611

DPH-1.4 Report on Elevation by Class for Tiled Data - continued

File	Class	Z Min	Z Max
2541_2121.las	1	732.236	811.718
	2	732.223	749.159
	3	733.25	749.966
	4	737.613	762.436
	5	753.689	973.679
	7	652.456	652.804
	9	733.401	737.256
2541_2123.las	10	733.44	738.253
	1	734.838	816.196
	2	734.752	740.087
	3	735.789	744.588
	4	740.156	759.116
	5	755.563	848.886
	9	734.628	737.256
2541_2125.las	10	734.798	738.286
	1	736.088	790.523
	2	735.694	744.09
	3	736.701	748.378
	4	741.242	763.45
	5	756.458	937.918
	9	736.629	740.54
2541_2127.las	10	736.754	741.134
	1	737.042	802.649
	2	736.882	749.267
	3	737.708	753.132
	4	742.216	767.886
	5	757.17	845.313
	6	742.892	743.115
2543_2017.las	9	736.964	740.737
	10	737.157	741.8
	1	775.067	868.131
	2	774.247	848.122
	3	775.612	851.891
	4	780.605	866.967
	5	795.943	929.368
2543_2019.las	6	782.909	831.983
	7	770.379	770.379
	1	792.915	885.828
	2	792.046	858.279
	3	794.352	861.13
	4	798.05	875.956
	5	812.833	912.879
2543_2019.las	6	847.085	890.654

DPH-1.4 Report on Elevation by Class for Tiled Data - continued

File	Class	Z Min	Z Max
2543_2021.las	1	821.99	885.49
	2	818.046	862.403
	3	833.282	862.164
	4	836.383	881.078
	5	852.052	918.728
	7	775.376	785.094
	2543_2023.las	1	820.061
2		819.785	876.717
3		820.812	868.505
4		825.513	887.265
5		840.185	941.56
6		869.929	870.736
2543_2025.las	1	823.883	916.698
	2	823.778	876.583
	3	825.366	877.062
	4	830.146	892.984
	5	844.949	949.161
	6	871.15	936.786
	18	1454.541	1454.541
2543_2027.las	1	839.792	896.491
	2	839.178	890.72
	3	842.026	870.415
	4	846.573	884.486
	5	862.406	945.53
2543_2029.las	1	860.549	926.675
	2	859.513	895.421
	3	865.166	886.685
	4	869.342	902.436
	5	884.746	945.753
	6	877.252	936.225
2543_2031.las	1	875.546	1013.636
	2	874.313	906.53
	3	877.518	906.849
	4	882.036	923.059
	5	900.021	973.505
	6	905.838	918.929
2543_2033.las	1	874.211	973.197
	2	873.423	906.737
	3	897.331	904.68
	4	902.236	919.637
	5	916.032	961.93
	6	905.07	938.915

DPH-1.4 Report on Elevation by Class for Tiled Data - continued

File	Class	Z Min	Z Max
2543_2035.las	1	894.063	969.683
	2	893.446	934.378
	4	906.842	918.683
	5	917.387	943.532
	6	904.805	971.123
2543_2037.las	1	883.955	958.906
	2	883.62	926.632
	3	916.406	926.222
	4	919.746	941.409
	5	934.385	984.161
	7	853.696	853.696
2543_2039.las	1	865.261	921.429
	2	864.011	894.168
	3	868.158	895.877
	4	873.371	912.104
	5	885.097	963.958
	6	875.372	915.428
	7	797.961	797.961
2543_2041.las	1	840.605	894.654
	2	840.182	890.786
	3	841.232	891.832
	4	845.835	906.353
	5	860.586	922.104
2543_2043.las	1	829.897	1051.789
	2	829.555	868.532
	3	831.278	865.53
	4	835.379	876.261
	5	852.059	922.757
	6	852.61	887.531
	7	695.947	695.947
2543_2045.las	1	842.593	890.346
	2	842.095	875.897
	3	847.062	870.189
	4	851.757	885.362
	5	864.906	924.391
	6	852.666	927.219
2543_2047.las	1	833.722	917.442
	2	833.177	881.11
	3	838.184	884.87
	4	841.504	899.395
	5	855.976	945.592
	6	872.252	919.267

DPH-1.4 Report on Elevation by Class for Tiled Data - continued

File	Class	Z Min	Z Max
	7	757.482	757.482
2543_2049.las	1	812.347	888.355
	2	811.777	868.65
	3	813.319	866.455
	4	817.233	881.963
	5	832.459	914.995
	7	392.749	392.749
2543_2051.las	1	814.929	884.221
	2	814.493	859.188
	3	815.474	862.725
	4	820.392	877.377
	5	835.487	916.156
	7	523.637	638.529
2543_2053.las	1	817.098	885.435
	2	815.563	872.124
	3	817.032	875.526
	4	822.685	890.93
	5	837.502	908.935
	7	478.326	497.834
2543_2055.las	1	847.426	932.147
	2	846.485	894.352
	3	851.019	897.59
	4	855.152	912.131
	5	869.083	956.35
	6	879.513	918.01
2543_2057.las	1	825.379	884.217
	2	824.365	861.196
	3	829.572	853.656
	4	834.021	868.44
	5	850.592	907.429
2543_2059.las	1	822.069	897.252
	2	822.046	862.846
	3	823.857	866.885
	4	827.81	882.429
	5	843.197	914.801
	6	861.042	871.941
	7	686.226	706.206
2543_2061.las	1	791.478	1061.169
	2	791.281	853.056
	3	793.04	851.143
	4	797.311	865.5

DPH-1.4 Report on Elevation by Class for Tiled Data - continued

File	Class	Z Min	Z Max
	5	812.541	906.606
	6	811.307	872.311
2543_2063.las	1	792.928	873.079
	2	792.2	861.071
	3	798.506	853.036
	4	800.776	871.583
	5	817.63	902.682
	6	815.408	877.616
	7	577.171	577.171
2543_2065.las	1	810.199	887.272
	2	809.674	850.802
	3	811.695	852.666
	4	815.897	867.646
	5	830.687	926.583
	6	828.981	866.898
	7	743.04	762.38
2543_2067.las	1	815.7	935.172
	2	815.33	885.618
	3	818.955	885.32
	4	823.788	903.778
	5	838.391	950.608
	6	846.626	901.698
2543_2069.las	1	775.126	926.169
	2	774.349	871.219
	3	775.405	856.225
	4	780.865	872.377
	5	794.939	896.606
	6	827.046	874.526
2543_2071.las	1	750.773	838.798
	2	748.315	816.127
	3	758.643	811.029
	4	761.773	826.809
	5	778.004	863.788
	6	763.529	857.593
	7	738.857	738.857
2543_2073.las	1	728.712	776.636
	2	728.945	759.503
	3	731.508	762.003
	4	737.259	777.63
	5	755.924	824.838
	6	763.598	786.855
	9	728.696	729.572

DPH-1.4 Report on Elevation by Class for Tiled Data - continued

File	Class	Z Min	Z Max
	10	728.778	729.572
2543_2075.las	1	727.567	806.403
	2	727.266	746.134
	3	729.939	743.178
	4	734.657	758.726
	5	751.032	808.624
	6	742.22	780.825
	9	728.794	733.299
	10	728.939	729.782
	17	738.092	738.509
2543_2077.las	1	723.985	782.177
	2	724.031	740.599
	3	724.759	741.596
	4	729.378	758.972
	5	744.303	814.779
	6	741.783	785.884
	9	723.962	727.518
	10	724.021	729.762
	17	737.8	738.555
2543_2079.las	1	722.469	804.631
	2	722.649	738.004
	3	723.178	742.331
	4	727.515	756.659
	5	742.682	822.846
	6	735.756	762.262
	9	722.302	726.944
	10	722.449	730.008
	18	1145.303	1147.055
2543_2081.las	1	722.036	814.697
	2	722.426	737.955
	3	723.217	741.16
	4	727.751	756.714
	5	742.459	825.933
	6	731.796	763.529
	7	538.414	723.115
	9	722.006	728.562
	10	722.118	729.549
2543_2083.las	1	721.547	797.147
	2	721.603	739.08
	3	722.364	742.689
	4	726.744	757.607
	5	741.78	829.011
	6	744.339	747.682

DPH-1.4 Report on Elevation by Class for Tiled Data - continued

File	Class	Z Min	Z Max
	9	721.491	728.371
	10	721.603	729.825
2543_2085.las	1	725.973	889.742
	2	725.589	784.943
	3	726.255	783.545
	4	730.815	798.279
	5	746.124	853.574
	6	779.519	817.61
	9	729.467	731.203
	10	729.575	730.911
2543_2087.las	1	726.908	813.791
	2	726.419	777.275
	3	727.738	780.956
	4	732.564	795.914
	5	747.423	841.153
	6	748.703	749.326
	7	567.965	567.965
2543_2089.las	1	734.569	829.09
	2	733.959	814.874
	3	736.101	799.788
	4	740.291	816.636
	5	755.471	857.456
	6	762.364	793.745
2543_2091.las	1	749.825	887.393
	2	749.93	845.94
	3	751.462	847.252
	4	755.317	862.938
	5	772.764	921.547
	6	779.844	895.231
	7	695.97	696.203
2543_2093.las	1	793.388	902.82
	2	792.023	870.684
	3	796.593	872.764
	4	799.336	887.367
	5	813.807	928.725
	6	808.804	891.271
2543_2095.las	1	763.942	869.283
	2	763.322	851.842
	3	765.579	824.792
	4	769.523	837.249
	5	785.208	896.901
	6	796.209	842.626

DPH-1.4 Report on Elevation by Class for Tiled Data - continued

File	Class	Z Min	Z Max
	7	668.585	756.091
2543_2097.las	1	791.278	888.555
	2	791.262	861.081
	3	792.108	854.277
	4	797.265	868.102
	5	811.701	912.065
	6	804.998	809.375
2543_2099.las	1	738.424	913.04
	2	735.396	844.778
	3	772.699	848.378
	4	778.24	864.198
	5	789.598	920.172
2543_2101.las	1	730.501	762.636
	2	730.527	763.647
2543_2103.las	1	729.119	738.857
	2	728.837	738.965
	3	733.752	738.634
	4	737.403	747.38
	10	730.254	732.161
	17	735.628	736.708
2543_2105.las	1	728.87	757.991
	2	728.48	741.334
	3	729.818	744.903
	4	733.909	758.929
	5	749.506	791.111
2543_2107.las	1	731.882	756.619
	2	731.288	740.399
	3	735.297	744.037
	4	739.821	756.298
	5	754.894	794.47
2543_2109.las	1	729.69	774.191
	2	729.487	739.693
	3	730.701	743.204
	4	735.021	756.147
	5	749.877	825.087
	7	603.926	603.926
	17	734.582	740.202
2543_2111.las	1	728.742	775.95
	2	728.463	736.399
	3	730.399	740.258

DPH-1.4 Report on Elevation by Class for Tiled Data - continued

File	Class	Z Min	Z Max
	4	735.336	755.599
	5	748.778	811.626
	6	742.098	750.888
2543_2113.las	1	730.904	772.033
	2	730.527	737.328
	3	731.311	741.127
	4	735.92	756.416
	5	750.861	851.432
	9	730.54	734.254
	10	730.504	733.302
2543_2115.las	1	730.97	803.535
	2	730.891	744.333
	3	731.737	746.249
	4	736.265	759.122
	5	751.304	830.658
	9	731.042	735.021
	10	731.052	735.333
2543_2117.las	1	731.219	803.191
	2	731.084	784.247
	3	731.833	788.384
	4	736.331	802.577
	5	751.281	840.953
	9	731.032	734.897
	10	731.163	735.553
	17	745.12	745.884
2543_2119.las	1	731.291	797.344
	2	731.209	761.855
	3	732.243	762.613
	4	736.531	778.348
	5	751.652	825.481
	9	731.308	735.95
	10	731.288	736.459
2543_2121.las	1	732.633	808.44
	2	732.476	746.747
	3	733.332	746.121
	4	737.84	760.701
	5	752.859	848.479
	6	740.248	747.938
	9	732.505	736.396
	10	732.551	737.505
2543_2123.las	1	734.086	831.987
	2	733.788	796.842

DPH-1.4 Report on Elevation by Class for Tiled Data - continued

File	Class	Z Min	Z Max
	3	734.638	795.497
	4	739.415	811.514
	5	754.319	845.445
	6	741.504	761.042
2543_2125.las	1	735.586	805.887
	2	735.684	800.051
	3	736.616	799.654
	4	741.14	814.145
	5	756.048	856.065
2543_2127.las	1	738.568	819.887
	2	738.466	804.355
	3	739.493	807.62
	4	743.834	822.489
	5	759.139	866.836
	6	753.283	777.302
2545_2017.las	1	791.357	874.719
	2	790.894	856.465
	3	792.853	860.871
	4	796.439	875.963
	5	812.902	896.258
2545_2019.las	1	792.61	881.517
	2	791.983	856.445
	3	793.814	860.976
	4	797.882	875.976
	5	813.073	917.291
	6	814.664	873.571
	17	804.559	811.698
2545_2021.las	1	803.853	920.297
	2	803.305	852.908
	3	808.552	856.34
	4	812.128	871.432
	5	829.067	932.852
	6	836.357	867.239
2545_2023.las	1	814.158	919.185
	2	813.798	859.464
	3	816.206	862.675
	4	820.819	877.564
	5	835.487	939.713
	17	822.429	828.22
2545_2025.las	1	826.393	876.16
	2	825.523	870.694

DPH-1.4 Report on Elevation by Class for Tiled Data - continued

File	Class	Z Min	Z Max
	3	827.928	860.146
	4	832.121	874.582
	5	847.626	917.032
2545_2027.las	1	839.221	933.115
	2	839.267	882.669
	3	841.068	867.731
	4	847.183	884.168
	5	862.341	901.284
	6	861.081	878.791
	9	846.406	847.718
	10	846.514	848.817
	17	854.467	855.986
2545_2029.las	1	849.477	930.946
	2	849.181	893.492
	3	850.868	896.717
	4	854.972	910.828
	5	869.427	943.233
	6	866.721	905.444
2545_2031.las	1	860.638	942.79
	2	860.084	897.442
	3	861.16	892.187
	4	865.31	913.706
	5	880.91	969.47
	6	889.782	944.237
2545_2033.las	1	875.139	1035.962
	2	874.224	912.698
	3	882.771	916.448
	4	886.498	931.924
	5	900.917	1044.358
	6	905.123	906.34
2545_2035.las	1	891.73	948.988
	2	891.104	928.794
2545_2037.las	1	875.828	918.217
	2	874.864	916.655
	3	892.531	917.823
	4	895.671	931.488
	5	914.91	952.396
2545_2039.las	1	850.405	927.006
	2	849.854	897.518
	3	850.973	899.588
	4	855.323	914.542

DPH-1.4 Report on Elevation by Class for Tiled Data - continued

File	Class	Z Min	Z Max
	5	870.809	955.516
	6	865.874	916.291
	7	836.36	856.822
	9	856.015	856.731
	10	856.147	856.911
2545_2041.las	1	846.563	975.536
	2	845.684	882.272
	3	847.725	883.597
	4	852.17	900.431
	5	866.724	968.272
	6	861.278	981.114
	9	856.006	856.904
	10	856.117	858.145
2545_2043.las	1	851.501	940.828
	2	851.488	893.092
	3	853.469	894.5
	4	857.429	912.088
	5	873.512	962.79
	6	863.145	921.432
	7	834.293	842.659
2545_2045.las	1	846.37	887.836
	2	845.996	884.523
	3	865.966	887.482
	4	870.084	901.438
	5	884.601	925.12
2545_2047.las	1	843.643	894.46
	2	843.059	881.13
	3	848.102	875.631
	4	849.854	890.07
	5	872.045	933.384
	6	862.774	884.805
2545_2049.las	1	837.928	890.028
	2	837.269	890.172
	3	848.607	888.548
	4	849.434	903.945
	5	866.55	940.274
2545_2051.las	1	840.648	916.862
	2	838.804	874.601
	3	848.755	878.604
	4	852.439	893.115
	5	872.83	944.978
	6	862.472	930.49

DPH-1.4 Report on Elevation by Class for Tiled Data - continued

File	Class	Z Min	Z Max
2545_2053.las	1	840.91	934.647
	2	840.487	894.532
	3	843.059	896.603
	4	850.251	911.599
	5	862.141	947.57
	6	859.073	881.901
2545_2055.las	1	858.735	936.534
	2	857.475	906.445
	3	867.672	908.341
	4	870.372	923.345
	5	887.613	962.006
	6	884.204	920.9
2545_2057.las	1	846.619	897.57
	2	846.015	878.643
	3	849.841	881.662
	4	853.381	897.521
	5	868.194	931.855
	6	890.343	891.015
	7	672.902	672.902
2545_2059.las	1	833.886	926.845
	2	833.456	896.681
	3	841.882	899.427
	4	845.126	915.959
	5	858.824	970.976
	6	871.809	927.042
2545_2061.las	1	825.632	895.874
	2	824.979	878.545
	3	848.063	878.817
	4	850.589	893.364
	5	865.08	919.975
	6	851.773	883.633
	7	262.017	849.7
2545_2063.las	1	827.813	894.555
	2	826.019	873.463
	3	828.65	877.095
	4	833.033	891.829
	5	847.712	947.977
	6	853.771	853.807
2545_2065.las	1	818.289	917.803
	2	816.672	857.082
	3	819.71	861.622
	4	824.785	875.72

DPH-1.4 Report on Elevation by Class for Tiled Data - continued

File	Class	Z Min	Z Max
	5	840.654	920.205
	6	838.017	911.278
	18	1415.017	1415.237
2545_2067.las	1	793.611	873.355
	2	792.029	872.311
	3	795.34	860.3
	4	798.798	874.687
	5	814.979	893.853
	6	862.246	880.973
2545_2069.las	1	792.108	913.007
	2	790.838	852.826
	3	803.568	846.813
	4	808.053	861.54
	5	822.479	889.231
2545_2071.las	1	745.579	814.555
	2	744.802	817.193
	3	761.196	815.313
	4	763.365	825.077
	5	777.84	855.504
	6	792.157	850.54
2545_2073.las	1	731.025	776.865
	2	730.238	759.401
	3	732.121	750.822
	4	737.643	764.775
	5	752.567	832.124
2545_2075.las	1	726.901	863.873
	2	726.957	764.795
	3	728.289	766.577
	4	733.109	781.632
	5	748.043	821.891
	6	741.842	775.615
	17	738.565	739.739
2545_2077.las	1	724.241	793.532
	2	724.208	744.31
	3	725.517	746.265
	4	730.012	763.443
	5	745.212	814.536
	6	740.038	754.713
	9	725.044	726.488
	10	725.149	726.751
	18	1054.23	1054.558
2545_2079.las			

DPH-1.4 Report on Elevation by Class for Tiled Data - continued

File	Class	Z Min	Z Max
	1	723.722	780.579
	2	723.716	740.737
	3	724.408	742.643
	4	728.952	758.191
	5	743.981	812.39
	6	739.805	804.378
	9	723.516	728.105
	10	723.706	728.253
2545_2081.las	1	725.327	767.584
	2	725.399	737.571
	3	728.804	740.31
	4	732.62	755.071
	5	747.443	806.366
2545_2083.las	1	721.442	805.756
	2	721.819	739.621
	3	722.21	743.253
	4	726.701	758.808
	5	741.475	826.75
	9	721.396	728.942
	10	721.501	729.323
2545_2085.las	1	721.367	808.788
	2	721.659	737.167
	3	722.111	741.833
	4	726.623	756.206
	5	741.563	924.322
	9	721.245	729.05
	10	721.344	730.11
2545_2087.las	1	723.315	802.154
	2	722.804	774.467
	3	723.634	778.417
	4	728.056	793.538
	5	743.309	828.798
	7	510.501	561.416
	9	725.494	726.954
	10	725.52	726.829
2545_2089.las	1	746.613	844.388
	2	745.53	840.533
	3	746.895	844.08
	4	752.118	859.46
	5	766.816	889.854
	18	1411.352	1411.585
2545_2091.las	1	770.514	856.097

DPH-1.4 Report on Elevation by Class for Tiled Data - continued

File	Class	Z Min	Z Max
	2	769.516	839.014
	3	803.315	840.54
	4	807.922	857.269
	5	822.882	912.4
	6	840.431	852.6
2545_2093.las	1	783.381	864.063
	2	783.092	863.84
	3	793.007	865.572
	4	797.751	879.208
	5	811.888	914.139
	7	754.037	754.037
2545_2095.las	1	747.492	826.744
	2	747.124	809.72
	3	749.306	799.326
	4	753.253	811.534
	5	778.027	846.38
	6	860.756	872.433
2545_2097.las	1	753.978	835.901
	2	753.037	842.646
	3	793.076	812.069
	4	798.686	822.344
	5	789.667	854.172
	6	810.149	880.034
	7	574.188	709.598
2545_2099.las	1	729.477	874.562
	2	729.342	839.487
	3	732.289	829.283
	4	736.288	845.664
	5	753.089	901.609
	6	753.132	808.279
	7	765.763	772.646
2545_2101.las	1	726.869	848.496
	2	726.892	735.399
	3	729.283	737.859
	4	733.089	753.775
	5	751.967	804.529
	6	743.84	753.434
2545_2103.las	1	726.711	887.252
	2	726.636	738.197
	3	728.388	741.019
	4	732.561	756.252
	5	748.913	820.08

DPH-1.4 Report on Elevation by Class for Tiled Data - continued

File	Class	Z Min	Z Max
	6	744.004	771.117
2545_2105.las	1	727.876	775.228
	2	727.295	738.676
	3	728.227	743.168
	4	732.42	758.132
	5	748.397	812.38
2545_2107.las	1	727.371	790.179
	2	727.161	736.301
	3	728.122	739.71
	4	732.699	754.139
	5	748.342	812.708
	6	733.535	793.962
2545_2109.las	1	728.565	770.769
	2	728.473	736.757
	3	729.395	740.53
	4	733.867	753.703
	5	748.778	825.051
	9	728.371	729.959
	10	728.552	730.373
	17	733.909	739.953
2545_2111.las	1	728.368	800.235
	2	728.243	738.922
	3	729.106	742.833
	4	733.466	757.761
	5	748.581	931.547
	9	728.417	731.764
	10	728.499	731.796
2545_2113.las	1	728.758	786.905
	2	728.772	735.441
	3	729.48	739.608
	4	734.044	754.067
	5	748.857	831.793
	9	728.657	732.538
	10	728.709	732.938
2545_2115.las	1	729.995	794.526
	2	730.09	751.695
	3	730.566	751.413
	4	734.943	767.095
	5	750.058	896.051
	9	729.812	734.365
	10	729.887	736.57
2545_2117.las			

DPH-1.4 Report on Elevation by Class for Tiled Data - continued

File	Class	Z Min	Z Max
	1	731.157	988.03
	2	731.347	835.376
	3	732.075	839.529
	4	736.485	854.359
	5	751.609	895.159
	6	746.035	817.452
	9	731.114	733.427
	10	731.196	734.172
	17	745.553	746.403
	18	1025.825	1026.15
2545_2119.las	1	731.481	862.948
	2	731.495	826.796
	3	732.4	825.025
	4	736.918	843.804
	5	751.767	878.036
	6	831.675	831.924
	9	731.34	735.891
	10	731.485	736.921
	18	1075.024	1075.71
2545_2121.las	1	732.338	814.47
	2	732.397	776.849
	3	733.233	780.481
	4	737.646	795.231
	5	753.082	840.983
	6	745.901	791.996
	9	732.561	734.838
	10	732.817	735.93
2545_2123.las	1	749.956	885.277
	2	746.747	853.676
	3	752.725	849.388
	4	756.137	865.011
	5	772.105	901.97
	6	764.585	766.37
2545_2125.las	1	745.986	887.793
	2	744.89	869.286
	3	756.449	859.473
	4	758.824	879.657
	5	774.083	909.621
2545_2127.las	1	741.294	872.167
	2	741.019	858.414
	3	743.499	863.25
	4	749.923	877.045
	5	764.418	902.426

DPH-1.4 Report on Elevation by Class for Tiled Data - continued

File	Class	Z Min	Z Max
	6	784.595	872.282
	7	198.3	208.241
2547_2017.las	1	827.607	863.391
	2	827.321	856.137
	3	839.247	859.565
	4	841.704	874.696
	5	854.66	901.671
2547_2019.las	1	816.406	930.12
	2	816.34	862.233
	3	817.715	864.693
	4	823.86	880.608
	5	839.112	948.515
	6	845.048	878.374
2547_2021.las	1	821.888	924.703
	2	821.393	880.494
	3	822.997	863.125
	4	827.013	877.584
	5	843.25	941.99
	6	862.406	878.814
2547_2023.las	1	830.707	905.776
	2	830.074	881.826
	3	836.855	879.844
	4	841.672	894.303
	5	854.683	952.672
	9	851.327	851.836
	10	851.583	852.495
2547_2025.las	1	845.264	916.458
	2	844.48	880.195
	3	846.944	880.382
	4	853.591	896.671
	5	871.747	949.161
	9	851.101	852.219
	10	851.133	853.328
2547_2027.las	1	855.986	900.274
	2	855.225	900.589
	3	872.498	889.71
	4	875.484	900.799
	5	889.024	927.127
2547_2029.las	1	862.416	927.436
	2	862.616	908.728
	3	892.616	913.377

DPH-1.4 Report on Elevation by Class for Tiled Data - continued

File	Class	Z Min	Z Max
	4	896.156	920.854
	5	909.027	943.427
	6	896.937	920.933
2547_2031.las	1	863.013	927.016
	2	862.967	907.272
	3	882.347	902.521
	4	886.642	917.633
	5	900.543	958.325
	6	888.246	928.692
2547_2033.las	1	890.914	1044.768
	2	889.5	922.705
	3	902.334	921.34
	4	907.183	936.117
	5	922.544	969.033
	6	911.206	1060.985
2547_2035.las	1	900.382	1004.03
	2	899.26	926.399
	3	905.467	928.65
	4	910.1	943.305
	5	924.683	1002.688
	6	923.023	969.086
	7	857.508	857.866
2547_2037.las	1	882.249	1142.229
	2	879.296	918.761
	3	890.733	920.907
	4	896.347	937.347
	5	909.965	986.586
	6	893.863	948.574
2547_2039.las	1	871.973	944.089
	2	871.462	901.96
	3	879.093	904.604
	4	882.167	921.432
	5	894.91	981.15
	6	883.282	936.258
	7	842.646	853.84
2547_2041.las	1	859.87	966.488
	2	859.552	892.524
	3	862.393	895.51
	4	867.344	911.251
	5	881.409	1012.688
	6	868.952	920.779
	7	839.805	856.183

DPH-1.4 Report on Elevation by Class for Tiled Data - continued

File	Class	Z Min	Z Max
2547_2043.las	1	870.379	980.031
	2	871.055	893.722
	3	874.073	897.006
	4	877.764	910.792
	5	891.662	965.553
	6	880.412	927.554
	7	298.254	298.254
2547_2045.las	18	1490.965	1510.834
	1	844.883	915.162
	2	844.913	885.418
	3	850.189	883.781
	4	854.299	898.847
	5	866.655	923.758
	6	859.618	910.73
2547_2047.las	1	823.758	923.44
	2	823.889	863.65
	3	825.901	857.055
	4	831.261	871.829
	5	847.725	918.227
	6	845.983	879.332
2547_2049.las	1	828.207	1068.722
	2	827.853	869.372
	3	847.656	869.047
	4	850.008	879.605
	5	866.268	910.94
	6	859.726	884.401
2547_2051.las	1	844.834	1142.15
	2	844.293	894.047
	3	871.898	896.32
	4	877.374	911.219
	5	890.113	969.276
	6	903.574	914.575
	7	268.457	324.661
	18	1142.094	1514.413
2547_2053.las	1	862.318	934.578
	2	861.806	909.975
	3	869.546	913.879
	4	871.816	928.994
	5	886.97	980.159
	6	896.091	942.764
	7	879.837	880.809
2547_2055.las	1	842.961	928.046

DPH-1.4 Report on Elevation by Class for Tiled Data - continued

File	Class	Z Min	Z Max
	2	842.511	906.767
	3	856.704	909.037
	4	861.731	923.207
	5	877.272	962.006
	6	880.458	919.011
	7	744.057	744.057
2547_2057.las	1	839.053	917.072
	2	838.561	875.746
	3	842.046	876.396
	4	846.291	893.955
	5	860.448	938.463
	6	866.754	920.005
	7	832.321	842.334
2547_2059.las	1	852.879	882.902
	2	852.032	880.343
	3	859.165	881.668
	4	861.74	896.422
	5	876.967	927.652
	6	868.273	878.282
2547_2061.las	1	818.88	1015.608
	2	818.798	878.879
	3	820.435	873.561
	4	825.113	889.08
	5	841.14	921.094
2547_2063.las	1	791.485	868.227
	2	791.645	872.744
	3	792.61	869.467
	4	797.515	887.039
	5	812.321	909.703
	9	797.767	804.447
	10	797.859	799.073
2547_2065.las	1	774.047	1035.451
	2	774.119	846.124
	3	775.044	850.054
	4	780.5	864.332
	5	796.399	907.938
	6	802.413	856.704
	9	797.708	798.624
	10	797.83	799.273
2547_2067.las	1	759.815	842.449
	2	759.825	837.137
	3	760.848	838.207

DPH-1.4 Report on Elevation by Class for Tiled Data - continued

File	Class	Z Min	Z Max
	4	765.881	852.738
	5	780.605	881.96
	6	831.993	850.415
2547_2069.las	1	753.204	857.449
	2	753.158	811.75
	3	754.326	809.805
	4	758.548	825.271
	5	773.863	855.75
2547_2071.las	1	743.279	813.591
	2	742.777	796.239
	3	745.448	793.506
	4	750.074	805.481
	5	764.949	846.419
	6	762.21	795.687
	9	751.783	753.535
	10	751.846	754.428
	17	754.267	754.798
2547_2073.las	1	736.485	933.719
	2	735.924	783.525
	3	737.062	777.134
	4	741.495	792.754
	5	756.472	830.025
	6	773.447	788.44
	7	627.968	627.968
	9	751.777	753.115
	10	751.974	753.286
	17	754.165	754.733
2547_2075.las	1	745.648	845.559
	2	740.484	812.351
	3	745.822	814.71
	4	752.705	830.366
	5	766.59	866.796
	6	757.617	818.135
	18	1064.089	1064.903
2547_2077.las	1	728.017	799.759
	2	727.075	788.266
	3	731.104	782.482
	4	735.602	793.673
	5	752.479	834.29
	6	746.294	787.567
2547_2079.las	1	734.067	789.556
	2	733.24	780.149

DPH-1.4 Report on Elevation by Class for Tiled Data - continued

File	Class	Z Min	Z Max
	3	737.013	778.755
	4	741.222	793.21
	5	755.894	816.704
	6	743.896	790.897
	7	743.89	743.89
2547_2081.las	1	728.148	776.914
	2	727.863	742.882
	3	729.749	747.361
	4	734.168	762.58
	5	749.244	815.766
2547_2083.las	1	725.238	801.632
	2	725.061	739.867
	3	726.055	744.336
	4	730.605	759.414
	5	745.484	817.167
	9	725.1	726.97
	10	725.11	726.714
2547_2085.las	1	721.15	921.048
	2	721.36	736.675
	3	722.02	740.963
	4	726.321	756.065
	5	741.422	827.315
	9	721.085	727.958
	10	721.19	730.927
2547_2087.las	1	724.369	801.386
	2	724.218	774.106
	3	725.484	769.109
	4	730.527	783.279
	5	744.533	825.412
	7	687.374	687.374
	9	725.245	730.382
	10	725.281	731.888
2547_2089.las	1	724.241	896.34
	2	724.29	832.482
	3	725.133	836.665
	4	729.785	851.199
	5	744.739	890.369
	9	727.672	728.302
	10	727.672	729.201
	18	1352.133	1352.258
2547_2091.las	1	732.85	836.127
	2	732.528	805.366

DPH-1.4 Report on Elevation by Class for Tiled Data - continued

File	Class	Z Min	Z Max
	3	733.555	804.552
	4	738.371	820.504
	5	754.152	869.946
	6	776.163	835.832
	7	482.971	482.971
2547_2093.las	1	777.918	844.001
	2	777.577	832.984
	3	779.647	827.574
	4	783.076	835.169
	5	801.862	883.482
	6	804.342	832.4
2547_2095.las	1	737.174	849.319
	2	736.777	809.89
	3	738.457	811.462
	4	742.646	827.544
	5	758.096	872.154
	6	806.458	855.011
2547_2097.las	1	731.862	855.727
	2	731.419	805.415
	3	735.848	808.479
	4	738.929	824.119
	5	753.942	873.082
	6	760.678	810.015
2547_2099.las	1	728.955	836.54
	2	728.88	793.834
	3	733.545	798.492
	4	737.856	812.997
	5	753.046	856.025
	6	742.282	777.813
2547_2101.las	1	725.602	784.664
	2	725.143	736.734
	3	726.537	738.194
	4	730.875	753.601
	5	745.989	805.133
	6	739.907	785.159
2547_2103.las	1	724.825	784.473
	2	724.7	741.006
	3	725.615	742.702
	4	729.939	756.104
	5	744.897	811.977
	6	742.138	771.255
	7	703.637	703.637

DPH-1.4 Report on Elevation by Class for Tiled Data - continued

File	Class	Z Min	Z Max
	9	724.615	728.85
	10	724.667	730.628
2547_2105.las	1	726.098	942.357
	2	726.153	736.934
	3	726.911	740.891
	4	731.308	755.753
	5	746.324	820.274
	6	736.865	737.725
	9	726.022	729.559
	10	726.134	729.684
	17	728.749	734.168
2547_2107.las	1	726.268	779.519
	2	726.275	736.652
	3	727.056	739.772
	4	731.363	755.619
	5	746.472	817.295
	6	744.208	750.989
	9	726.222	729.306
	10	726.285	729.46
2547_2109.las	1	727.134	767.663
	2	727.092	748.63
	3	727.922	751.37
	4	732.397	766.147
	5	747.341	824.359
	9	727.18	731.291
	10	727.236	730.678
	17	732.896	736.344
2547_2111.las	1	727.846	810.983
	2	727.902	793.04
	3	728.66	795.779
	4	733.181	811.636
	5	748.178	876.002
	6	766.016	769.959
	9	728.119	731.432
	10	728.27	732.466
2547_2113.las	1	728.896	879.483
	2	728.824	828.63
	3	729.5	832.59
	4	733.936	847.738
	5	749.047	895.585
	6	788.804	838.706
	9	728.716	731.967
	10	728.667	732.922

DPH-1.4 Report on Elevation by Class for Tiled Data - continued

File	Class	Z Min	Z Max	
2547_2115.las	1	730.268	970.904	
	2	730.366	802.561	
	3	730.72	805.317	
	4	735.346	816.173	
	5	750.474	868.2	
	6	750.602	788.086	
	9	729.907	733.161	
	10	730.123	733.998	
	2547_2117.las	1	747.761	994.768
		2	747.141	823.105
3		758.237	821.134	
4		762.833	836.275	
5		776.009	879.69	
6		779.428	844.217	
2547_2119.las	1	768.768	893.026	
	2	767.495	852.548	
	3	773.519	856.55	
	4	777.987	871.77	
	5	792.387	924.624	
	6	802.374	846.796	
2547_2121.las	1	760.461	912.964	
	2	759.477	866.901	
	3	765.464	870.92	
	4	766.809	883.906	
	5	783.591	919.444	
	6	789.172	876.944	
2547_2123.las	1	761.632	870.257	
	2	761.235	850.346	
	3	764.375	843.683	
	4	768.201	859.044	
	5	783.83	896.183	
	7	631.593	641.111	
	2547_2125.las	1	781.56	908.43
2		778.827	884.903	
3		785.753	888.4	
4		787.39	902.629	
5		804.533	937.974	
6		801.839	865.661	
2547_2127.las	1	771.754	890.248	
	2	770.14	866.11	
	3	772.758	870.592	
	4	777.138	885.789	

DPH-1.4 Report on Elevation by Class for Tiled Data - continued

File	Class	Z Min	Z Max
	5	791.262	926.009
	6	785.809	887.675
	7	379.507	380.367
2549_2017.las	1	832.948	887.442
	2	832.557	857.354
	3	836.022	861.143
	4	839.687	875.759
	5	855.156	928.489
	6	852.748	883.906
	7	835.461	841.97
2549_2019.las	1	846.278	918.712
	2	845.454	862.065
	3	852.082	864.365
	4	856.068	879.68
	5	871.065	936.734
	6	861.99	887.915
	7	657.879	678.453
	18	1419.403	1419.718
2549_2021.las	1	846.842	933.81
	2	845.641	881.429
	3	855.599	864.877
	4	860.933	880.077
	5	875.92	944.096
	6	861.143	884.883
2549_2023.las	1	865.267	924.696
	2	861.754	887.518
	3	875.412	875.412
	4	888.112	894.326
	5	895.087	937.442
	6	883.568	935.628
2549_2025.las	1	858.542	892.255
	2	858.223	881.616
	3	869.598	881.252
	4	871.101	897.052
	5	890.684	904.585
	7	858.696	860.523
2549_2027.las	1	872.41	927.987
	2	871.822	904.519
	3	878.899	897.269
	4	883.653	913.637
	5	897.282	970.772
	6	900.362	922.433

DPH-1.4 Report on Elevation by Class for Tiled Data - continued

File	Class	Z Min	Z Max
2549_2029.las	1	884.818	950.956
	2	884.578	919.801
	3	885.917	921.809
	4	890.09	936.599
	5	906.019	982.442
	6	919.877	964.703
2549_2031.las	1	882.311	941.117
	2	881.593	913.86
	3	896.658	914.299
	4	899.962	931.114
	5	914.224	980.087
	6	903.991	926.209
2549_2033.las	1	888.889	1041.34
	2	888.647	919.611
	3	895.592	924.155
	4	899.05	938.476
	5	918.22	1020.103
	6	913.801	938.63
	7	578.395	578.395
2549_2035.las	1	864.946	1014.736
	2	864.483	912.433
	3	869.89	907.164
	4	873.407	922.278
	5	887.682	947.6
	6	892.072	908.558
2549_2037.las	1	863.076	938.417
	2	862.977	905.832
	3	864.194	906.632
	4	868.469	922.997
	5	883.86	963.41
	6	871.767	926.406
2549_2039.las	1	857.252	944.398
	2	855.93	901.379
	3	861.16	900.202
	4	866.439	920.251
	5	878.738	979.214
	6	869.46	936.999
	7	846.57	848.259
2549_2041.las	1	841.813	983.43
	2	841.179	891.232
	3	846.288	893.604
	4	849.867	909.099

DPH-1.4 Report on Elevation by Class for Tiled Data - continued

File	Class	Z Min	Z Max
	5	864.926	965.244
	6	851.068	917.58
2549_2043.las	1	868.676	923.568
	2	868.207	891.642
	3	875.28	893.02
	4	879.332	910.799
	5	894.444	938.925
	6	882.682	920.087
2549_2045.las	1	840.684	911.917
	2	840.057	891.73
	3	842.259	887.265
	4	846.675	902.682
	5	862.577	940.011
	6	864.542	886.307
2549_2047.las	1	811.557	896.809
	2	811.531	862.223
	3	813.023	863.735
	4	817.702	879.408
	5	833.519	923.597
	6	863.673	880.274
2549_2049.las	1	814.716	851.593
	2	814.526	849.021
	3	818.496	848.863
	4	822.781	861.425
	5	837.941	887.748
	7	827.229	829.047
2549_2051.las	1	819.345	879.965
	2	818.935	881.097
	3	835.855	855.231
	4	840.513	870.595
	5	855.687	917.19
2549_2053.las	1	846.895	911.878
	2	846.255	907.816
	3	861.626	889.214
	4	865.221	904.378
	5	892.246	955.802
	6	888.893	910.7
2549_2055.las	1	820.415	925.959
	2	820.536	883.565
	3	831.593	881.153
	4	835.907	896.219

DPH-1.4 Report on Elevation by Class for Tiled Data - continued

File	Class	Z Min	Z Max
	5	850.287	952.095
	6	876.77	906.419
2549_2057.las	1	824.155	906.553
	2	823.489	877.981
	3	826.822	879.824
	4	830.989	892.19
	5	847.879	925.074
	6	851.38	877.341
2549_2059.las	1	849.769	921.573
	2	848.706	894.644
	3	870.362	898.181
	4	872.387	913.295
	5	889.972	965.759
	6	897.419	928.492
2549_2061.las	1	821.111	890.015
	2	820.786	888.801
	3	822.128	886.872
	4	826.527	900.713
	5	840.986	930.116
	6	848.853	867.456
	7	814.175	819.093
2549_2063.las	1	805.228	869.076
	2	803.555	861.754
	3	806.176	851.947
	4	812.574	865.08
	5	826.347	904.713
	6	816.924	867.813
2549_2065.las	1	780.327	1018.548
	2	779.979	852.528
	3	781.803	856.593
	4	785.323	871.688
	5	800.802	909.283
	6	811.481	865.763
2549_2067.las	1	776.422	849.91
	2	774.956	841.803
	3	782.79	845.395
	4	786.245	860.264
	5	802.052	907.58
2549_2069.las	1	764.093	889.798
	2	763.735	836.75
	3	767.84	834.87

DPH-1.4 Report on Elevation by Class for Tiled Data - continued

File	Class	Z Min	Z Max
	4	769.677	848.719
	5	785.671	883.939
	6	772.275	783.342
2549_2071.las	1	748.309	828.42
	2	748.069	771.514
	3	748.968	773.043
	4	753.361	788.371
	5	768.397	847.298
	6	759.926	812.807
	9	751.869	760.789
	10	751.944	758.683
	17	757.065	757.485
2549_2073.las	1	746.757	830.123
	2	746.065	830.156
	3	748.601	821.613
	4	752.873	836.695
	5	768.142	855.576
	6	798.128	808.529
	9	751.947	753.171
	10	751.99	753.726
	17	752.305	753.496
2549_2075.las	1	771.59	997.633
	2	768.01	854.175
	3	773.561	858.548
	4	777.495	873.404
	5	790.671	918.965
	6	787.334	839.851
2549_2077.las	1	762.279	844.838
	2	760.838	815.586
	3	772.827	818.184
	4	777.869	833.725
	5	792.006	869.155
	6	796.763	830.484
2549_2079.las	1	740.468	836.196
	2	739.72	797.705
	3	754.057	790.156
	4	758.207	804.477
	5	772.764	849.509
	6	788.512	812.869
	7	286.115	699.556
2549_2081.las	1	730.583	807.59
	2	730.379	776.363

DPH-1.4 Report on Elevation by Class for Tiled Data - continued

File	Class	Z Min	Z Max
	3	733.437	761.488
	4	738.194	777.252
	5	753.775	821.281
	6	757.164	774.841
	18	1053.676	1053.676
2549_2083.las	1	723.627	780.947
	2	723.319	743.191
	3	724.549	744.785
	4	728.463	759.382
	5	743.578	812.423
	6	744.011	750.356
	9	723.273	724.323
	10	723.398	724.014
2549_2085.las	1	720.832	793.522
	2	721.321	739.106
	3	721.688	743.729
	4	726.18	758.709
	5	741.183	823.643
	6	744.808	755.884
	9	720.786	727.558
	10	720.868	728.886
	18	1118.367	1118.597
2549_2087.las	1	720.478	810.799
	2	720.638	733.315
	3	721.436	736.744
	4	725.756	751.826
	5	740.714	895.093
	6	732.456	752.521
	9	720.504	728.197
	10	720.665	728.788
2549_2089.las	1	720.159	957.337
	2	720.333	768.266
	3	720.911	768.725
	4	725.382	785.277
	5	740.405	958.138
	9	719.982	728.063
	10	720.14	728.466
2549_2091.las	1	719.769	832.863
	2	719.995	793.837
	3	720.671	783.962
	4	725.146	811.727
	5	740.14	856.593
	6	789.601	812.771

DPH-1.4 Report on Elevation by Class for Tiled Data - continued

File	Class	Z Min	Z Max
	9	719.815	726.239
	10	719.979	727.033
2549_2093.las	1	738.453	847.538
	2	738.128	815.474
	3	739.674	818.151
	4	743.68	834.03
	5	758.499	880.294
	6	794.067	829.516
	7	635.606	635.862
2549_2095.las	1	734.188	850.796
	2	733.903	810.799
	3	736.567	815.33
	4	740.809	830.461
	5	756.068	876.813
	6	766.478	839.014
2549_2097.las	1	730.937	767.147
	2	730.835	746.035
	3	731.941	750.415
	4	736.304	764.48
	5	751.918	816.275
2549_2099.las	1	727.446	780.796
	2	727.016	740.609
	3	728.424	744.582
	4	732.735	758.975
	5	748.535	815.983
	17	735.366	736.859
2549_2101.las	1	722.282	782.21
	2	722.259	740.179
	3	723.322	743.913
	4	727.725	759.267
	5	742.843	812.918
	9	723.588	730.018
	10	723.644	730.622
2549_2103.las	1	724.195	768.332
	2	723.952	733.22
	3	724.7	736.878
	4	729.372	750.192
	5	744.372	837.574
	9	724.372	729.447
	10	724.441	729.716
2549_2105.las	1	725.215	837.42

DPH-1.4 Report on Elevation by Class for Tiled Data - continued

File	Class	Z Min	Z Max
	2	724.939	780.897
	3	725.943	782.554
	4	731.111	799.916
	5	745.451	866.055
	6	735.891	784.441
	7	721.147	721.147
	9	725.875	732.774
	10	725.819	735.75
2549_2107.las	1	726.36	856.672
	2	726.239	810.208
	3	726.96	813.013
	4	731.531	828.502
	5	746.547	878.22
	6	742.357	810.727
	7	739.385	739.385
	9	726.255	729.808
	10	726.304	730.084
	17	735.848	740.379
2549_2109.las	1	726.856	818.122
	2	726.895	794.231
	3	727.63	791.59
	4	732.321	807.361
	5	747.056	837.055
	7	437.007	497.184
	9	726.813	729.897
	10	726.869	731.8
	18	989.142	989.181
2549_2111.las	1	729.995	881.603
	2	729.654	824.687
	3	730.592	826.527
	4	734.913	839.677
	5	749.864	886.678
	6	766.531	824.155
2549_2113.las	1	777.111	895.894
	2	776.225	874.368
	3	779.667	876.685
	4	782.679	890.651
	5	798.26	925.959
	6	812.098	880.966
2549_2115.las	1	758.945	880.904
	2	757.781	861.455
	3	760.238	861.074
	4	765.14	875.011

DPH-1.4 Report on Elevation by Class for Tiled Data - continued

File	Class	Z Min	Z Max
	5	780.094	912.088
	6	789.201	852.764
2549_2117.las	1	763.411	920.418
	2	763.007	867.334
	3	770.094	870.822
	4	775.615	885.333
	5	789.195	908.61
	6	860.221	873.958
2549_2119.las	1	799.257	1014.06
	2	798.204	891.593
	3	808.634	894.952
	4	815.477	909.841
	5	829.086	969.804
	6	823.647	893.879
	7	350.419	370.659
2549_2121.las	1	824.89	925.996
	2	823.827	906.074
	3	828.512	910.389
	4	830.028	925.631
	5	845.225	951.796
	6	883.574	888.43
2549_2123.las	1	811.727	958.896
	2	810.983	918.315
	3	812.338	922.807
	4	817.784	937.469
	5	832.83	989.037
	6	917.164	962.19
	7	872.429	872.429
2549_2125.las	1	820.566	963.6
	2	820.235	911.153
	3	829.887	914.87
	4	831.645	929.125
	5	846.219	989.079
	6	844.893	920.51
2549_2127.las	1	790.267	906.511
	2	790.327	874.628
	3	791.573	878.535
	4	795.868	894.08
	5	811.206	931.878
	6	801.596	873.125
	7	766.206	785.766
2551_2017.las			

DPH-1.4 Report on Elevation by Class for Tiled Data - continued

File	Class	Z Min	Z Max
	1	815.192	880.369
	2	814.585	852.567
	3	816.458	855.408
	4	822.321	870.444
	5	838.315	912.511
	6	843.361	873.719
2551_2019.las	1	820.943	903.712
	2	820.497	859.578
	3	821.698	861.655
	4	826.875	876.908
	5	841.773	928.177
	6	851.507	878.095
	7	472.903	749.254
2551_2021.las	1	838.289	909.545
	2	837.387	870.809
	3	840.779	863.177
	4	844.591	879.591
	5	858.873	933.263
	6	849.569	952.442
2551_2023.las	1	844.614	939.011
	2	843.807	876.619
2551_2025.las	1	832.928	889.828
	2	831.517	876.967
	3	834.506	879.25
	4	840.595	894.46
	5	855.996	913.742
	6	876.845	886.619
2551_2027.las	1	851.629	932.994
	2	851.366	894.421
	3	853.21	897.026
	4	858.939	912.439
	5	872.748	950.684
	6	881.307	914.992
2551_2029.las	1	865.021	928.312
	2	863.994	908.922
	3	878.601	902.059
	4	882.882	916.803
	5	897.99	957.774
	6	891.685	928.351
2551_2031.las	1	862.859	945.769
	2	861.724	911.507

DPH-1.4 Report on Elevation by Class for Tiled Data - continued

File	Class	Z Min	Z Max
	3	863.45	914.732
	4	867.744	930.293
	5	884.834	971.77
	6	887.574	942.311
2551_2033.las	1	882.177	963.112
	2	881.127	917.59
	3	888.312	919.139
	4	890.704	934.483
	5	904.148	974.558
	6	912.278	972.987
2551_2035.las	1	854.608	1044.982
	2	853.781	899.089
	3	866.156	900.385
	4	870.077	915.582
	5	884.759	964.893
	6	895.982	948.646
	7	400.055	419.638
2551_2037.las	1	835.084	906.835
	2	834.592	881.16
	3	836.635	882.649
	4	842.426	897.974
	5	855.389	942.167
	6	854.86	908.584
2551_2039.las	1	830.011	931.986
	2	828.479	889.982
	3	833.023	890.841
	4	838.053	905.759
	5	852.387	937.331
	6	840.018	941.209
	7	599.001	599.001
2551_2041.las	1	823.899	944.355
	2	822.938	877.406
	3	823.971	881.885
	4	829.073	896.675
	5	844.28	941.202
	6	836.061	884.185
	17	827.58	828.479
2551_2043.las	1	857.967	893.604
	2	857.518	886.363
	3	884.066	884.358
	4	888.131	902.39
	5	902.232	918.686

DPH-1.4 Report on Elevation by Class for Tiled Data - continued

File	Class	Z Min	Z Max
2551_2045.las	1	857.456	916.606
	2	856.868	884.985
	3	867.377	878.312
	4	867.282	893.942
	5	888.108	945.723
	6	878.948	894.116
2551_2047.las	1	808.952	919.588
	2	808.578	878.325
	3	810.048	880.602
	4	815.494	897.81
	5	829.539	929.375
	7	806.304	806.304
	2551_2049.las	1	799.444
2		799.159	850.914
3		800.625	820.566
4		807.531	835.527
5		820.166	882.528
2551_2051.las	1	799.765	871.097
	2	799.126	864.158
	3	809.742	857.075
	4	814.391	868.43
	5	829.713	918.63
	6	864.723	897.498
2551_2053.las	1	820.094	916.596
	2	819.47	876.576
	3	820.835	872.948
	4	825.586	891.809
	5	840.727	940.677
	6	842.082	896.117
2551_2055.las	1	809.45	904.358
	2	809.076	865.976
	3	812.511	869.047
	4	817	885.369
	5	831.613	925.589
	6	831.901	888.712
	7	804.611	814.086
2551_2057.las	1	815.418	923.509
	2	814.772	885.989
	3	815.602	889.706
	4	822.367	904.621
	5	835.901	946.045
	6	826.937	926.54

DPH-1.4 Report on Elevation by Class for Tiled Data - continued

File	Class	Z Min	Z Max
2551_2059.las	1	841.747	918.768
	2	840.645	884.506
	3	850.376	885.933
	4	854.883	900.238
	5	869.217	950.667
	6	880.113	914.752
2551_2061.las	1	844.139	908.988
	2	844.201	884.67
	3	845.75	884.568
	4	849.831	900.31
	5	865.923	947.515
	6	884.608	904.142
2551_2063.las	1	830.258	1127.465
	2	830.303	884.411
	3	832.262	888.952
	4	836.209	903.417
	5	851.59	940.48
	6	870.933	889.07
	18	1127.655	1128.754
2551_2065.las	1	817.81	926.931
	2	817.531	873.519
	3	825.825	875.894
	4	828.738	892.429
	5	844.05	945.398
	6	845.474	904.496
	7	666.633	666.633
2551_2067.las	1	823.834	952.754
	2	823.355	873.378
	3	824.874	877.879
	4	829.46	892.564
	5	844.647	935.671
	6	839.473	961.284
2551_2069.las	1	767.748	914.732
	2	767.433	859.122
	3	769.362	863.358
	4	773.548	878.463
	5	791.973	903.538
	6	793.545	842.826
2551_2071.las	1	753.437	825.044
	2	753.522	805.048
	3	757.446	796.905
	4	761.665	808.804

DPH-1.4 Report on Elevation by Class for Tiled Data - continued

File	Class	Z Min	Z Max
	5	776.937	850.71
	6	781.957	800.34
2551_2073.las	1	764.418	872.452
	2	764.214	856.534
	3	767.82	860.946
	4	772.325	875.353
	5	787.256	917.085
	6	784.618	854.231
2551_2075.las	1	805.412	909.135
	2	804.87	857.59
	3	815.937	860.317
	4	820.425	876.514
	5	834.611	920.477
	6	825.146	921.041
2551_2077.las	1	785.507	854.582
	2	784.752	832.279
	3	786.836	836.029
	4	791.882	851.258
	5	806.179	894.841
	6	818.775	845.615
2551_2079.las	1	763.05	846.59
	2	758.883	815.097
	3	769.693	819.283
	4	775.08	834.424
	5	787.905	894.08
	6	779.185	875.973
2551_2081.las	1	742.348	813.443
	2	741.645	778.614
	3	754.497	780.966
	4	760.487	796.964
	5	771.937	827.462
	6	780.924	809.706
	7	691.108	760.573
2551_2083.las	1	728.329	745.441
	2	727.918	745.353
	3	738.115	743.138
	4	742.515	758.06
	5	755.363	800.94
2551_2085.las	1	720.914	802.311
	2	721.262	740.953
	3	721.846	744.864

DPH-1.4 Report on Elevation by Class for Tiled Data - continued

File	Class	Z Min	Z Max
	4	726.36	759.529
	5	741.134	825.999
	6	742.262	744.716
	9	720.875	727.2
	10	720.927	728.762
	18	1075.529	1075.529
2551_2087.las	1	721.17	810.641
	2	720.92	738.194
	3	721.741	742.38
	4	726.314	757.426
	5	741.81	829.887
	9	722.18	725.12
	10	722.282	725.717
	18	1126.563	1126.563
2551_2089.las	1	720.441	806.629
	2	720.97	736.531
	3	721.324	737.892
	4	725.819	753.23
	5	741.501	823.824
	6	734.73	739.214
	9	720.366	727.144
	10	720.297	727.308
	18	1032.606	1052.744
2551_2091.las	1	719.497	796.616
	2	720.14	739.063
	3	720.573	742.82
	4	725.002	757.787
	5	739.91	830.356
	9	719.595	726.268
	10	719.759	727.082
	18	1105.132	1105.132
2551_2093.las	1	722.462	828.345
	2	722.502	763.699
	3	723.571	767.118
	4	728.004	780.76
	5	743.292	843.653
2551_2095.las	1	723.565	795.851
	2	723.496	774.037
	3	728.676	777.443
	4	732.922	791.973
	5	749.943	822.397
	6	745.231	809.345
2551_2097.las			

DPH-1.4 Report on Elevation by Class for Tiled Data - continued

File	Class	Z Min	Z Max
	1	728.42	736.455
	2	728.26	736.672
2551_2099.las	1	720.852	897.39
	2	720.927	737.029
	3	722.502	738.132
	4	727.023	755.254
	5	741.331	804.014
	9	720.812	725.291
	10	720.927	725.34
2551_2101.las	1	721.216	786.285
	2	721.17	734.362
	3	722.134	737.443
	4	726.787	752.991
	5	741.531	832.049
	6	739.031	741.796
	9	722.518	726.222
	10	722.469	727.036
2551_2103.las	1	723.171	778.601
	2	723.135	730.966
	3	723.896	735.166
	4	728.499	750.366
	5	743.46	808.824
	9	723.06	725.215
	10	723.148	725.911
2551_2105.las	1	724.815	800.117
	2	724.917	775.435
	3	725.737	778.243
	4	730.346	794.657
	5	745.478	837.951
	6	737.348	810.451
	9	726.983	729.27
	10	726.931	730.422
2551_2107.las	1	732.236	841.658
	2	732.213	819.273
	3	733.184	819.503
	4	737.938	834.385
	5	752.827	882.662
	6	742.754	800.107
	7	334.048	354.14
2551_2109.las	1	752.01	841.38
	2	751.36	827.961
	3	772.042	831.668

DPH-1.4 Report on Elevation by Class for Tiled Data - continued

File	Class	Z Min	Z Max
	4	777.206	847.236
	5	792.571	892.144
	6	813.873	837.174
2551_2111.las	1	766.534	892.685
	2	765.533	862.436
	3	767.282	861.58
	4	771.718	876.071
	5	787.082	923.381
	6	796.012	878.391
2551_2113.las	1	785.389	904.549
	2	781.442	873.998
	3	789.687	875.691
	4	794.247	891.173
	5	805.359	930.946
	6	817.495	894.562
2551_2115.las	1	771.239	973.187
	2	771.157	841.468
	3	772.384	840.661
	4	777.2	859.109
	5	792.243	909.043
	6	828.036	842.826
2551_2117.las	1	781.124	892.623
	2	781.042	854.647
	3	782.393	852.338
	4	786.98	867.974
	5	802.397	909.398
	6	807.689	850.005
2551_2119.las	1	796.842	996.025
	2	796.613	885.271
	3	797.82	889.217
	4	802.725	902.928
	5	817.99	1043.305
	6	814.496	895.221
	7	337.617	337.617
	18	1093.308	1093.623
2551_2121.las	1	831.458	942.383
	2	831.426	880.192
	3	832.367	884.349
	4	836.806	899.513
	5	852.931	1043.157
	6	850.654	920.471
2551_2123.las			

DPH-1.4 Report on Elevation by Class for Tiled Data - continued

File	Class	Z Min	Z Max
	1	859.519	966.186
	2	859.234	909.296
	3	861.209	912.98
	4	865.494	928.082
	5	880.71	985.877
	6	872.859	932.902
	7	818.45	857.6
2551_2125.las	1	818.807	904.283
	2	818.056	904.506
	3	819.316	908.64
	4	823.486	921.169
	5	838.948	977.291
	6	852.695	903.466
2551_2127.las	1	801.412	907.265
	2	800.901	872.193
	3	802.282	874.664
	4	806.865	890.809
	5	822.114	924.66
	6	831.163	848.276
2553_2017.las	1	798.023	873.348
	2	798.135	840.743
	3	800.582	835.28
	4	807.092	850.973
	5	821.498	967.324
2553_2019.las	1	828.738	869.992
	2	828.351	852.078
	3	837.295	855.927
	4	843.607	870.864
	5	856.432	903.122
2553_2021.las	1	811.288	888.404
	2	809.956	857.613
	3	811.662	858.44
	4	818.266	873
	5	832.951	927.196
	6	850.353	890.874
	9	812.616	813.282
	10	812.741	814.218
2553_2023.las	1	808.082	861.885
	2	807.577	858.41
	3	809.273	858.145
	4	814.067	867.813
	5	828.719	914.91

DPH-1.4 Report on Elevation by Class for Tiled Data - continued

File	Class	Z Min	Z Max
	9	812.62	813.056
	10	812.699	813.876
2553_2025.las	1	826.658	864.099
	2	826.691	864.424
	3	828.151	861.38
	4	833.338	877.524
	5	847.659	908.745
2553_2027.las	1	833.345	873.883
	2	831.468	878.834
	3	838.309	855.077
	4	842.849	870.49
	5	861.616	888.22
2553_2029.las	1	839.099	905.257
	2	838.089	877.636
	3	842.518	873.647
	4	846.183	887.534
	5	862.718	938.935
	6	858.197	899.805
	17	851.124	853.696
2553_2031.las	1	851.232	967.547
	2	850.504	900.871
	3	853.532	901.032
	4	859.673	916.251
	5	873.883	967.567
	6	891.721	948.164
2553_2033.las	1	879.654	905.316
	2	877.062	905.3
	4	891.973	904.125
	5	904.116	931.097
2553_2035.las	1	849.68	996.091
	2	848.925	893.305
	3	860.507	894.401
	4	865.723	910.28
	5	883.138	946.766
	6	884.811	954.745
	7	331.367	548.395
	17	875.08	876.281
	18	1449.557	1449.794
2553_2037.las	1	821.622	872.068
	2	821.124	864.014
	3	822.823	865.586

DPH-1.4 Report on Elevation by Class for Tiled Data - continued

File	Class	Z Min	Z Max
	4	828.141	878.089
	5	844.211	900.274
2553_2039.las	1	821.865	1012.396
	2	820.041	857.672
	3	823.161	860.799
	4	827.328	876.294
	5	842.213	939.552
	6	836.186	919.037
2553_2041.las	1	813.532	922.134
	2	812.981	862.295
	3	816.773	866.137
	4	820.244	881.376
	5	836.061	915.566
	6	836.199	870.221
	17	820.917	821.731
2553_2043.las	1	851.626	916.199
	2	851.225	887.236
	3	854.093	889.129
	4	858.965	903.512
	5	872.941	933.295
	6	890.149	907.465
2553_2045.las	1	835.927	908.669
	2	835.527	874.217
	3	840.809	875.592
	4	846.219	890.625
	5	859.168	940.346
	6	861.918	910.248
2553_2047.las	1	828.279	919.89
	2	827.177	879.742
	3	848.909	882.2
	4	851.58	897.255
	5	865.648	937.124
	6	856.373	929.975
2553_2049.las	1	801.399	850.313
	2	801.084	850.451
	3	826.17	844.447
	4	827.318	849.91
	5	839.966	858.863
2553_2051.las	1	792.308	846.396
	2	791.852	829.441
	3	792.735	832.039

DPH-1.4 Report on Elevation by Class for Tiled Data - continued

File	Class	Z Min	Z Max
	4	797.164	847.206
	5	812.443	889.5
	6	821.281	844.775
2553_2053.las	1	811.212	894.801
	2	808.876	866.553
	3	822.492	865.405
	4	827.541	884.549
	5	841.724	923.062
	6	841.744	888.443
2553_2055.las	1	795.842	924.244
	2	795.222	863.515
	3	801.908	867.233
	4	806.488	882.374
	5	822.331	931.724
	6	824.782	887.347
	7	829.742	829.903
	18	1389.987	1390.522
2553_2057.las	1	803.322	896.183
	2	802.899	854.746
	3	812.016	854.017
	4	814.89	862.528
	5	830.176	901.96
2553_2059.las	1	836.471	917.994
	2	835.851	884.263
	3	850.005	880.441
	4	855.668	895.802
	5	870.238	926.242
	6	859.874	903.601
2553_2061.las	1	856.521	884.414
	2	856.065	884.513
	3	874.247	878.939
	4	878.729	894.401
	5	894.933	905.129
2553_2063.las	1	864.844	947.268
	2	864.828	893.971
	3	879.929	896.799
	4	884.503	911.809
	5	899.929	967.669
2553_2065.las	1	850.632	903.604
	2	848.62	885.5
	3	858.105	884.716

DPH-1.4 Report on Elevation by Class for Tiled Data - continued

File	Class	Z Min	Z Max
	4	860.884	900.038
	5	877.157	930.654
	6	871.599	901.921
2553_2067.las	1	794.08	870.228
	2	793.263	871.816
2553_2069.las	1	767.994	902.482
	2	767.948	843.04
	3	800.061	822.321
	4	805.021	837.164
	5	819.359	864.952
2553_2071.las	1	766.16	949.978
	2	766.111	854.319
	3	782.554	821.045
	4	787.298	839.91
	5	800.989	877.711
	6	798.506	886.934
2553_2073.las	1	804.749	859.575
	2	804.106	858.256
	3	811.508	859.591
	4	816.478	874.887
	5	831.767	916.763
2553_2075.las	1	782.131	840.73
	2	781.232	841.586
	3	782.023	819.267
	4	786.816	834.943
	5	802.498	870.763
2553_2077.las	1	761.836	844.277
	2	761.252	825.579
	3	763.076	817.124
	4	768.122	833.742
	5	784.021	877.275
	6	817.387	830.694
2553_2079.las	1	744.634	807.702
	2	744.29	808.22
	3	746.045	792.843
	4	750.999	806.416
	5	765.51	844.382
2553_2081.las	1	736.714	773.935
	2	736.393	758.903
	3	739.073	758.187

DPH-1.4 Report on Elevation by Class for Tiled Data - continued

File	Class	Z Min	Z Max
	4	742.469	773.217
	5	757.275	806.708
	7	513.536	533.48
2553_2083.las	1	728.283	779.369
	2	727.81	746.242
	3	729.047	745.71
	4	734.037	761.495
	5	748.594	829.719
	6	745.605	767.298
2553_2085.las	1	723.63	776.176
	2	723.788	744.145
	3	724.375	742.105
	4	728.87	763.463
	5	743.873	817.708
	6	740.104	769.46
	9	723.565	725.022
	10	723.755	732.597
	17	731.36	733.02
2553_2087.las	1	722.335	790.792
	2	721.875	742.338
	3	724.296	742.918
	4	728.667	756.757
	5	743.739	815.31
	6	741.022	832.311
	7	713.837	715.33
	9	723.555	725.284
	10	723.634	725.13
2553_2089.las	1	719.503	794.214
	2	719.802	735.156
	3	720.471	737.436
	4	724.769	750.871
	5	739.792	936.242
	7	109.058	550.33
	9	719.362	725.195
	10	719.431	728.87
	18	1319.322	1340.614
2553_2091.las	1	719.651	766.327
	2	719.762	732.981
	3	720.386	736.504
	4	724.73	750.776
	5	739.743	888.089
	7	713.174	714.175
	9	719.5	725.291

DPH-1.4 Report on Elevation by Class for Tiled Data - continued

File	Class	Z Min	Z Max
	10	719.378	726.764
2553_2093.las	1	722.469	799.562
	2	722.476	739.533
	3	723.434	739.585
	4	728.345	754.018
	5	742.856	952.373
	6	742.331	766.157
	9	724.021	725.74
	10	724.093	726.314
2553_2095.las	1	723.598	774.939
	2	723.545	739.798
	3	734.031	740.599
	4	738.329	755.33
	5	753.224	806.114
	6	741.019	750.435
2553_2097.las	1	723.548	928.601
	2	723.562	738.43
	3	724.953	741.337
	4	731.819	756.504
	5	744.542	799.838
	6	739.759	760.458
2553_2099.las	1	720.855	805.251
	2	720.858	733.368
	3	721.567	737.817
	4	726.078	752.531
	5	741.071	812.505
	6	736.367	740.989
	9	720.812	724.372
	10	720.894	725.143
2553_2101.las	1	720.573	888.253
	2	720.651	731.993
	3	721.491	733.867
	4	725.963	749.913
	5	740.897	867.446
	9	720.501	726.255
	10	720.711	726.311
2553_2103.las	1	722.292	765.937
	2	722.436	730.888
	3	723.188	732.351
	4	727.84	750.179
	5	742.912	781.951
	9	722.203	725.579

DPH-1.4 Report on Elevation by Class for Tiled Data - continued

File	Class	Z Min	Z Max
	10	722.453	724.392
2553_2105.las	1	722.61	829.857
	2	722.499	806.216
	3	723.532	809.001
	4	727.869	824.126
	5	743.509	872.928
	6	740.563	768.388
2553_2107.las	1	732.804	826.747
	2	732.302	821.642
	3	733.302	826.061
	4	737.636	840.372
	5	753.962	886.566
2553_2109.las	1	752.564	853.115
	2	752.384	837.485
	3	764.428	839.644
	4	766.928	854.992
	5	780.579	892.374
	6	831.248	853.824
2553_2111.las	1	758.237	912.452
	2	757.918	843.883
	3	759.798	848.027
	4	764.424	861.977
	5	779.26	921.228
2553_2113.las	1	759.766	835.786
	2	759.418	809.113
	3	762.482	810.671
	4	766.367	828.361
	5	781.937	885.041
	6	783.279	836.806
2553_2115.las	1	758.122	835.205
	2	758.174	806.068
	3	759.815	800.556
	4	764.726	815.435
	5	779.857	874.759
2553_2117.las	1	783.47	877.593
	2	783.023	849.824
	3	786.065	842.764
	4	790.208	857.151
	5	805.832	906.826
	6	801.367	850.303
2553_2119.las			

DPH-1.4 Report on Elevation by Class for Tiled Data - continued

File	Class	Z Min	Z Max
	1	798.555	908.381
	2	797.695	859.296
	3	798.706	862.708
	4	804.342	877.728
	5	820.215	921.448
	6	812.994	898.355
	18	1124.135	1124.135
2553_2121.las	1	832.121	924.896
	2	832.026	892.039
	3	833.177	896.553
	4	837.643	910.69
	5	852.449	973.121
	6	866.458	896.835
2553_2123.las	1	856.025	956.776
	2	856.088	910.402
	3	857.931	913.053
	4	862.603	928.204
	5	877.846	984.125
	6	889.532	922.206
2553_2125.las	1	837.262	953.564
	2	835.146	920.028
	3	841.288	924.516
	4	847.479	939.312
	5	861.035	1001.458
	6	900.418	921.087
	7	877.164	887.308
2553_2127.las	1	847.682	970.618
	2	838.135	918.384
	3	849.168	922.403
	4	854.349	937.741
	5	869.122	1097.698
	6	875.32	923.994
	7	866.576	871.76
2555_2017.las	1	798.571	903.391
	2	797.876	838.361
	3	799.424	841.071
	4	804.342	855.792
	5	820.015	933.089
	6	838.125	861.58
2555_2019.las	1	796.134	894.427
	2	796.035	844.112
	3	798.699	842.515

DPH-1.4 Report on Elevation by Class for Tiled Data - continued

File	Class	Z Min	Z Max
	4	804.483	860.49
	5	817.728	926.688
	6	838.542	870.175
	7	785.422	785.422
2555_2021.las	1	787.62	873.138
	2	787.334	840.743
	3	790.701	844.874
	4	797.416	860.179
	5	812.541	902.511
	6	812.108	878.115
	9	811.025	813.88
	10	811.176	814.644
2555_2023.las	1	797.101	855.927
	2	796.626	847.046
	3	797.607	838.722
	4	802.098	852.324
	5	817.216	885.093
	6	830.976	878.647
	7	731.915	731.915
	9	812.577	813.46
	10	812.682	813.827
	17	807.41	808.299
2555_2025.las	1	809.697	868.814
	2	809.221	851.875
	3	810.645	852.869
	4	815.028	866.839
	5	829.956	895.067
	7	810.103	819.703
2555_2027.las	1	823.83	868.656
	2	823.384	868.607
	3	824.893	850.057
	4	829.414	864.585
	5	844.496	901.678
2555_2029.las	1	834.017	946.511
	2	833.906	871.855
	3	838.233	874.631
	4	843.204	889.795
	5	863.41	943.761
	6	860.53	918.325
	7	685.481	685.481
	17	856.015	856.524
2555_2031.las	1	858.63	936.452

DPH-1.4 Report on Elevation by Class for Tiled Data - continued

File	Class	Z Min	Z Max
	2	858.361	913.013
	3	898.502	910.261
	4	905.979	928.256
	5	918.177	966.015
	6	919.588	943.223
2555_2033.las	1	875.92	917.872
	2	875.582	906.806
2555_2035.las	1	849.04	1002.708
	2	847.866	892.059
	3	858.817	891.314
	4	865.887	907.377
	5	883.151	963.561
	6	890.973	942.583
2555_2037.las	1	810.054	982.629
	2	809.818	866.383
	3	810.609	868.729
	4	815.707	870.625
	5	830.668	910.95
	6	825.287	847.259
2555_2039.las	1	803.604	882.173
	2	803.466	848.647
	3	805.71	846.635
	4	810.576	861.16
	5	826.934	911.868
	6	826.944	878.122
2555_2041.las	1	810.182	918.453
	2	809.769	868.607
	3	824.47	868.633
	4	826.34	881.396
	5	852.141	895.556
	7	575.484	575.484
2555_2043.las	1	848.404	1103.991
	2	847.899	883.879
	3	863.463	887.337
	4	868.525	901.947
	5	881.786	966.953
	6	873.043	1014.683
	7	721.465	721.465
2555_2045.las	1	820.064	876.005
	2	819.129	871.868
	3	823.296	867.958

DPH-1.4 Report on Elevation by Class for Tiled Data - continued

File	Class	Z Min	Z Max
	4	829.821	883.551
	5	842.193	914.204
	6	844.562	857.095
2555_2047.las	1	819.168	881.173
	2	819.027	868.046
	3	823.089	860.628
	4	826.209	875.392
	5	840.198	918.601
	6	845.133	894.706
2555_2049.las	1	808.732	854.267
	2	807.833	851.576
	3	815.576	849.057
	4	817.413	865.133
	5	838.801	886.091
	7	258.513	462.453
2555_2051.las	1	784.585	867.944
	2	784.395	829.26
	3	786.941	817.393
	4	791.232	832.738
	5	806.252	845.067
	6	819.91	820.782
	17	792.482	795.579
2555_2053.las	1	783.128	852.009
	2	782.528	828.374
	3	785.041	830.359
	4	789.831	845.448
	5	809.145	888.64
	7	556.492	566.075
2555_2055.las	1	785.048	1062.833
	2	784.628	830.254
	3	786.678	832.761
	4	790.212	847.78
	5	807.042	878.587
	6	827.078	848.358
2555_2057.las	1	796.645	902.538
	2	796.573	858.364
	3	798.092	857.452
	4	803.007	875.684
	5	818.437	934.398
	6	837.124	886.452
2555_2059.las	1	842.403	891.294

DPH-1.4 Report on Elevation by Class for Tiled Data - continued

File	Class	Z Min	Z Max
	2	840.763	874.398
	3	845.792	875.29
	4	850.694	890.96
	5	864.792	931.448
	6	860.077	888.617
2555_2061.las	1	839.952	879.87
	2	839.861	876.278
	3	842.712	877.675
	4	847.465	888.368
	5	860.786	904.542
2555_2063.las	1	843.597	906.73
	2	842.899	889.411
	3	852.78	893.118
	4	858.036	907.8
	5	871.931	942.57
2555_2065.las	1	827.393	1076.74
	2	826.754	878.535
	3	828.335	880.139
	4	832.351	894.263
	5	847.81	936.219
	6	849.523	852.954
	7	718.014	718.014
2555_2067.las	1	785.927	862.383
	2	785.993	857.534
	3	787.767	844.591
	4	792.115	865.658
	5	807.721	907.469
	6	842.154	856.586
	7	506.59	506.59
2555_2069.las	1	782.305	898.702
	2	782.042	859.414
	3	783.837	853.781
	4	789.116	870.031
	5	803.781	894.339
	6	837.675	855.182
	7	739.07	739.07
2555_2071.las	1	784.201	863.578
	2	783.834	857.498
	3	786.38	860.484
	4	791.271	873.427
	5	805.805	907.561
	6	837.308	846.081

DPH-1.4 Report on Elevation by Class for Tiled Data - continued

File	Class	Z Min	Z Max
2555_2073.las	1	810.615	862.738
	2	809.864	857.036
	3	815.349	860.999
	4	819.464	875.645
	5	834.382	899.723
2555_2075.las	1	793.824	951.645
	2	793.161	856.311
	3	807.561	833.194
	4	811.376	847.564
	5	827.833	875.773
2555_2077.las	1	754.421	843.745
	2	754.182	808.197
	3	755.464	811.714
	4	760.386	826.429
	5	786.645	871.222
	6	785.799	833.948
2555_2079.las	1	741.294	842.338
	2	741.193	789.913
	3	750.418	787.8
	4	752.213	802.528
	5	766.747	860.018
	6	773.283	793.945
2555_2081.las	1	732.233	949.089
	2	731.79	747.997
	3	732.843	744.7
	4	737.193	763.247
	5	752.584	811.55
2555_2083.las	1	727.046	808.22
	2	727.118	740.504
	3	728.014	743.43
	4	732.84	758.227
	5	747.764	823.512
2555_2085.las	1	727.095	892.587
	2	727.174	739.907
	3	729.037	743.988
	4	733.273	758.722
	5	748.063	856.947
2555_2087.las	1	718.926	873.089
	2	719.48	738.778
	3	719.634	742.305
	4	724.546	756.872

DPH-1.4 Report on Elevation by Class for Tiled Data - continued

File	Class	Z Min	Z Max
	5	739.861	799.024
	6	745.021	761.928
	9	718.909	720.861
	10	719.024	724.159
2555_2089.las	1	719.008	800.838
	2	719.51	733.332
	3	719.894	736.285
	4	724.349	751.924
	5	739.254	830.467
	6	726.216	741.157
	7	138.169	200.515
	9	718.945	728.03
	10	719.159	728.772
2555_2091.las	1	719.241	780.776
	2	719.487	736.892
	3	719.956	741.393
	4	724.342	756.357
	5	739.287	819.936
	9	719.116	724.464
	10	719.149	725.133
2555_2093.las	1	721.432	736.386
	2	721.176	736.337
	3	723.719	732.541
	4	727.266	747.938
	5	741.691	754.956
2555_2095.las	1	722.095	768.033
	2	721.751	735.635
	3	724.165	731.121
	4	728.135	744.437
	5	742.174	769.946
2555_2097.las	1	723.188	811.576
	2	723.25	740.327
	3	734.46	741.321
	4	738.381	757.134
	5	753.233	800.038
	6	740.051	766.662
2555_2099.las	1	720.947	942.606
	2	720.169	739.46
	3	721.436	742.63
	4	726.107	758.148
	5	741.062	815.746
	6	744.372	793.41

DPH-1.4 Report on Elevation by Class for Tiled Data - continued

File	Class	Z Min	Z Max
	18	989.02	989.598
2555_2101.las	1	714.306	797.016
	2	719.693	732.771
	3	720.405	736.685
	4	724.976	751.97
	5	739.916	825.766
	7	695.074	704.762
	9	719.598	723.86
	10	719.608	725.254
2555_2103.las	1	719.785	791.084
	2	719.867	729.818
	3	720.56	732.065
	4	725.012	747.718
	5	739.956	812.787
	9	719.654	724.106
	10	719.716	724.88
2555_2105.las	1	722.594	854.076
	2	722.522	809.083
	3	723.899	813.522
	4	728.092	828.551
	5	745.714	877.515
	6	748.355	822.525
	7	342.496	352.949
	18	1024.745	1038.354
2555_2107.las	1	734.956	810.809
	2	734.037	810.615
	3	736.055	814.208
	4	740.09	829.368
	5	755.35	881.885
2555_2109.las	1	735.733	803.571
	2	735.438	803.64
	3	736.363	753.522
	4	740.474	768.712
	5	756.321	818.775
2555_2111.las	1	741.714	816.56
	2	741.009	780.812
	3	742.377	779.641
	4	746.557	790.491
	5	762.282	843.017
	6	777.348	804.916
	7	407.391	701.032
2555_2113.las			

DPH-1.4 Report on Elevation by Class for Tiled Data - continued

File	Class	Z Min	Z Max
	1	751.14	820.494
	2	750.573	799.07
	3	751.406	797.666
	4	755.976	813.305
	5	771.38	865.136
	6	769.664	798.555
	9	756.678	757.843
	10	756.734	757.964
2555_2115.las	1	757.804	848.748
	2	757.941	848.506
	3	762.863	852.895
	4	766.852	867.393
	5	782.62	925.585
	7	764.644	774.641
2555_2117.las	1	793.322	981.993
	2	792.945	871.012
	3	793.981	871.76
	4	799.493	886.95
	5	814.703	946.842
	6	854.293	856.022
2555_2119.las	1	825.94	1019.276
	2	825.49	888.584
	3	827.065	893.19
	4	831.704	907.931
	5	848.315	960.756
	6	863.243	911.58
2555_2121.las	1	833.647	952.081
	2	833.177	897.321
	3	837.885	901.668
	4	842.695	916.53
	5	857.055	962.82
	6	856.908	919.08
2555_2123.las	1	862.272	959.289
	2	861.918	924.263
	3	866.737	927.042
	4	870.402	943.436
	5	887.032	1006.829
	6	895.162	945.451
2555_2125.las	1	871.754	978.623
	2	870.838	929.011
	3	873.781	932.318
	4	879.427	947.354

DPH-1.4 Report on Elevation by Class for Tiled Data - continued

File	Class	Z Min	Z Max
	5	894.66	1008.253
	6	904.506	948.404
	7	820.618	912.219
2555_2127.las	1	844.719	929.102
	2	844.217	918.856
	3	860.33	922.406
	4	864.782	937.918
	5	881.078	988.01
	6	879.112	912.219
2557_2017.las	1	782.436	907.419
	2	781.642	836.212
	3	784.887	839.952
	4	788.67	855.307
	5	807.705	929.703
	6	834.995	863.729
2557_2019.las	1	779.851	919.365
	2	779.815	835.612
	3	780.989	839.25
	4	785.379	854.349
	5	801.045	930.615
	17	788.798	789.451
	18	1401.592	1402.697
2557_2021.las	1	777.607	874.26
	2	777.407	848.847
	3	779.313	850.54
	4	783.594	865.691
	5	799.5	916.501
	6	812.705	841.393
	17	789.241	789.542
2557_2023.las	1	801.99	869.503
	2	801.38	853.345
	3	802.817	855.504
	4	807.351	871.596
	5	822.134	905.92
	6	823.348	848.102
2557_2025.las	1	817.505	887.314
	2	815.199	863.945
	3	843.184	867.265
	4	847.429	882.935
	5	861.596	919.286
2557_2027.las	1	850.579	884.45

DPH-1.4 Report on Elevation by Class for Tiled Data - continued

File	Class	Z Min	Z Max
	2	848.689	877.987
	3	860.74	873.699
	4	863.617	887.183
	5	878.879	921.353
2557_2029.las	1	857.482	919.706
	2	855.864	880.953
	3	864.158	883.755
	4	868.532	899.496
	5	881.793	963.223
	6	877.62	932.196
2557_2031.las	1	868.072	901.609
	2	867.118	902.465
	3	878.509	900.992
	4	880.595	916.117
	5	896.813	937.836
2557_2033.las	1	858.246	897.173
	2	855.71	898.725
2557_2035.las	1	840.773	1092.56
	2	840.714	885.008
	3	841.524	888.381
	4	846.219	903.633
	5	860.976	949.732
	6	889.03	932.206
	7	602.256	602.256
	9	840.668	844.824
	10	840.632	855.389
2557_2037.las	1	811.803	990.241
	2	809.421	867.101
	3	827.895	869.664
	4	832.344	881.721
	5	848.24	914.634
	9	840.782	849.424
	10	840.74	854.352
2557_2039.las	1	794.444	971.707
	2	793.729	841.58
	3	795.723	837.544
	4	800.248	858.105
	5	815.071	892.344
	6	807.912	919.165
	7	625.242	625.242
	17	809.634	810.494
2557_2041.las			

DPH-1.4 Report on Elevation by Class for Tiled Data - continued

File	Class	Z Min	Z Max
	1	810.212	1002.826
	2	808.978	874.952
	3	819.031	879.106
	4	823.611	889.965
	5	838.424	909.017
	6	831.343	892.682
2557_2043.las	1	833.653	1027.593
	2	833.027	877.39
	3	839.811	881.665
	4	844.427	896.566
	5	859.464	936.934
	6	855.487	881.973
2557_2045.las	1	814.119	987.715
	2	814.037	872.876
	3	819.775	876.832
	4	824.631	891.616
	5	837.738	910.608
	6	833.371	888.768
2557_2047.las	1	805.71	997.6
	2	804.254	850.789
	3	807.065	849.26
	4	811.803	864.808
	5	826.868	930.346
	6	825.628	873.952
2557_2049.las	1	808.466	966.524
	2	807.157	851.097
	3	809.293	853.207
	4	813.821	867.787
	5	828.581	895.313
2557_2051.las	1	788.007	1005.963
	2	787.669	840.162
	3	793.824	824.467
	4	797.475	840.992
	5	815.756	887.157
	6	815.842	853.427
2557_2053.las	1	774.897	815.021
	2	774.467	812.22
	3	775.425	808.483
	4	780.067	821.757
	5	795.494	852.574
	7	726.678	775.225
	10	777.288	779.687

DPH-1.4 Report on Elevation by Class for Tiled Data - continued

File	Class	Z Min	Z Max
	17	783.332	784.375
2557_2055.las	1	776.924	866.596
	2	776.367	820.431
	3	780.838	824.569
	4	785.346	837.301
	5	800.409	866.065
	6	798.24	851.471
	18	1077.937	1077.937
2557_2057.las	1	803.2	901.58
	2	802.325	859.08
	3	804.021	858.532
	4	808.791	874.887
	5	823.784	919.417
	6	824.447	903.437
2557_2059.las	1	828.276	886.383
	2	827.019	855.422
	3	853.742	859.588
	4	858.43	874.854
	5	872.826	921.543
	6	860.166	909.217
2557_2061.las	1	824.824	862.167
	2	824.237	861.314
	3	825.887	849.788
	4	829.467	864.332
	5	846.76	896.606
2557_2063.las	1	826.957	902.948
	2	826.179	870.031
	3	827.328	872.246
	4	832.675	888.148
	5	848.266	934.142
	6	856.918	903.729
2557_2065.las	1	830.198	878.4
	2	828.509	879.939
	3	830.359	868.604
	4	834.582	877.61
	5	850.225	927.547
	6	852.846	870.582
2557_2067.las	1	816.291	880.294
	2	815.412	866.993
	3	817.954	855.29
	4	821.196	869.171

DPH-1.4 Report on Elevation by Class for Tiled Data - continued

File	Class	Z Min	Z Max
	5	836.901	925.139
	6	837.518	858.538
2557_2069.las	1	836.133	938.742
	2	827.882	877.99
	3	847.869	878.939
	4	852.498	894.217
	5	867.406	947.095
	6	855.812	931.366
2557_2071.las	1	811.783	981.671
	2	811.255	853.522
	3	812.262	851.301
	4	816.937	865.943
	5	831.471	894.755
	6	822.292	875.064
2557_2073.las	1	807.374	886.53
	2	806.508	864.467
	3	839.372	865.776
	4	845.579	882.659
	5	859.631	928.256
	6	853.653	889.198
	7	729.785	729.785
2557_2075.las	1	780.815	878.463
	2	777.738	850.622
	3	787.931	853.617
	4	789.697	868.637
	5	824.211	892.892
	6	807.59	854.887
	7	415.042	434.917
2557_2077.las	1	757.184	831.836
	2	754.953	814.355
	3	759.339	809.897
	4	762.505	825.149
	5	777.085	883.699
	6	794.395	830.546
2557_2079.las	1	742.02	814.526
	2	741.688	792.367
	3	742.941	791.921
	4	747.761	805.382
	5	762.498	852.456
	6	779.674	820.258
2557_2081.las	1	733.588	758.785

DPH-1.4 Report on Elevation by Class for Tiled Data - continued

File	Class	Z Min	Z Max
	2	733.522	749.51
	3	734.542	753.486
	4	738.847	768.876
	5	754.579	817.216
	18	1019.729	1019.729
2557_2083.las	1	731.777	767.318
	2	731.685	743.624
	3	733.256	745.277
	4	738.256	759.916
	5	753.427	825.664
	18	1105.25	1105.25
2557_2085.las	1	729.874	795.746
	2	727.961	747.075
	3	729.874	750.917
	4	734.195	765.72
	5	749.913	842.574
	6	747.702	763.873
	18	1010.785	1010.785
2557_2087.las	1	718.719	799.342
	2	718.745	742.207
	3	719.595	744.546
	4	724.021	760.904
	5	739.034	819.864
	6	740.786	759.989
	7	660.028	660.028
	9	718.637	725.218
	10	718.778	725.461
	17	731.091	732.439
2557_2089.las	1	718.703	793.814
	2	718.86	737.062
	3	719.418	741.275
	4	723.965	756.134
	5	738.916	957.321
	6	735.642	743.22
	9	718.65	726.232
	10	718.699	726.921
2557_2091.las	1	718.791	787.817
	2	718.768	737.21
	3	719.605	740.356
	4	723.808	755.993
	5	738.817	818.394
	6	739.572	752.597
	9	718.499	724.073

DPH-1.4 Report on Elevation by Class for Tiled Data - continued

File	Class	Z Min	Z Max
	10	718.686	726.629
2557_2093.las	1	718.903	859.162
	2	719.493	737.528
	3	719.91	740.448
	4	723.637	755.389
	5	738.857	818.903
	6	735.13	761.98
	9	718.532	722.695
	10	718.742	727.157
2557_2095.las	1	729.733	768.893
	2	729.319	737.249
	3	732.131	741.488
	4	736.18	755.33
	5	751.504	817.2
	6	737.571	754.273
	7	235.843	255.672
2557_2097.las	1	729.398	740.957
	2	728.676	736.714
	3	735.481	739.155
	4	738.817	754.743
	5	753.289	781.836
2557_2099.las	1	725.606	778.912
	2	725.212	738.489
	3	730.865	741.052
	4	735.248	755.832
	5	749.766	815.074
	6	736.833	774.067
	7	627.646	707.44
2557_2101.las	1	718.857	798.696
	2	718.752	732.6
	3	719.556	737.049
	4	724.313	751.744
	5	739.1	818.079
	6	736.541	738.578
	9	718.686	721.888
	10	718.831	723.115
	18	1003.184	1004.926
2557_2103.las	1	718.457	810.349
	2	718.453	730.218
	3	719.169	733.929
	4	723.88	749.516
	5	738.627	819.998

DPH-1.4 Report on Elevation by Class for Tiled Data - continued

File	Class	Z Min	Z Max
	9	718.345	723.906
	10	718.457	725.294
2557_2105.las	1	718.824	798.758
	2	718.46	739.247
	3	719.631	743.558
	4	725.13	758.814
	5	739.72	820.796
	6	734.434	785.481
	9	722.341	722.827
	10	722.479	723.122
2557_2107.las	1	725.058	792.741
	2	724.625	746.488
	3	726.025	749.67
	4	730.71	765.294
	5	746.199	860.09
	6	739.188	767.607
	7	598.641	598.641
2557_2109.las	1	740.363	926.681
	2	738.06	783.411
	3	743.404	762.813
	4	746.901	775.537
	5	762.184	811.862
2557_2111.las	1	748.414	833.171
	2	747.758	808.88
	3	755.195	808.538
	4	759.336	825.992
	5	774.49	870.52
	6	775.402	833.118
	7	672.112	743.958
2557_2113.las	1	756.76	838.663
	2	756.731	823.827
	3	758.46	828.243
	4	762.6	835.1
	5	777.895	876.035
	6	768.119	835.924
2557_2115.las	1	779.936	956.639
	2	779.661	847.856
	3	783.788	852.223
	4	788.502	866.439
	5	803.742	930.402
	6	829.546	864.244
	7	675.691	675.691

DPH-1.4 Report on Elevation by Class for Tiled Data - continued

File	Class	Z Min	Z Max
2557_2117.las	1	825.363	926.862
	2	825.11	871.494
	3	839.723	858.696
	4	844.5	873.597
	5	860.917	934.326
2557_2119.las	1	846.101	940.375
	2	845.648	902.495
	3	852.905	906.547
	4	856.567	921.599
	5	870.461	969.457
	6	860.372	904.312
	7	347.621	713.306
2557_2121.las	1	856.609	963.226
	2	855.215	908.345
	3	857.17	912.99
	4	862.144	927.725
	5	877.006	980.034
	6	870.54	928.981
2557_2123.las	1	844.769	925.848
	2	843.696	905.989
	3	845.766	908.115
	4	849.752	922.964
	5	863.994	973.61
	6	859.582	924.342
2557_2125.las	1	855.556	966.835
	2	854.762	906.005
	3	858.368	909.162
	4	862.997	924.221
	5	876.98	980.349
	6	872.173	922.042
2557_2127.las	1	836.685	975.251
	2	836.202	933.961
	3	838.292	938.099
	4	842.813	951.845
	5	858.079	998.738
	6	847.37	926.57
	7	814.539	814.539
2559_2017.las	1	790.412	900.809
	2	788.02	832.41
	3	807.748	834.326
	4	812.407	851.58
	5	829.05	921.366

DPH-1.4 Report on Elevation by Class for Tiled Data - continued

File	Class	Z Min	Z Max
	6	820.376	856.675
2559_2019.las	1	756.921	908.003
	2	756.787	832.393
	3	758.24	835.924
	4	762.718	849.155
	5	778.499	918.702
	6	812.738	840.609
	7	759.283	767.902
2559_2021.las	1	774.434	905.677
	2	774.07	872.321
	3	775.349	865.267
	4	779.766	882.118
	5	795.205	936.169
	6	869.395	900.681
	17	778.365	779.487
2559_2023.las	1	833.276	916.307
	2	832.925	875.586
	3	855.103	869.805
	4	856.468	892.672
	5	870.622	946.714
	6	864.421	921.274
2559_2025.las	1	839.063	868.423
	2	838.378	868.46
2559_2027.las	1	833.456	903.702
	2	833.328	874.769
	3	834.654	872.748
	4	838.781	887.324
	5	853.896	922.124
	6	875.159	880.835
2559_2029.las	1	843.177	908.197
	2	842.082	876.576
	3	854.687	877.354
	4	858.542	891.048
	5	873.581	943.207
	6	873.975	889.299
2559_2031.las	1	839.487	904.887
	2	838.863	881.911
	3	842.252	875.372
	4	843.994	890.556
	5	859.145	955.769
	6	850.507	894.936

DPH-1.4 Report on Elevation by Class for Tiled Data - continued

File	Class	Z Min	Z Max
2559_2033.las	1	830.773	910.93
	2	830.687	874.723
	3	831.731	871.593
	4	836.061	892
	5	850.979	939.634
	6	842.052	890.622
2559_2035.las	1	850.333	931.74
	2	849.621	883.049
	3	855.116	885.727
	4	860.891	901.225
	5	873.545	958.627
	6	864.244	904.457
	7	717.64	736.79
2559_2037.las	1	810.067	881.255
	2	809.847	863.988
	3	811.189	866.192
	4	816.029	882.196
	5	830.261	922.492
	6	838.725	862.938
2559_2039.las	1	787.233	995.772
	2	787.308	835.018
	3	788.151	831.54
	4	793.342	844.815
	5	809.631	878.732
	6	809.736	836.258
2559_2041.las	1	789.264	902.41
	2	788.919	864.306
	3	807.308	861.793
	4	799.975	880.284
	5	826.832	932.843
	6	815.392	883.036
2559_2043.las	1	815.172	893.837
	2	814.693	861.54
	3	824.473	862.075
	4	825.31	876.98
	5	844.129	916.57
	6	833.798	884.276
2559_2045.las	1	804.093	894.585
	2	803.994	852.154
	3	807.531	846.665
	4	809.309	861.373
	5	825.76	923.751

DPH-1.4 Report on Elevation by Class for Tiled Data - continued

File	Class	Z Min	Z Max
	6	830.258	858.64
2559_2047.las	1	794.424	866.225
	2	794.08	835.189
	3	798.735	827.544
	4	801.983	841.557
	5	818.21	881.091
	17	826.511	830.093
2559_2049.las	1	814.808	958.24
	2	813.981	843.555
	3	822.554	847.974
	4	825.346	863.023
	5	841.698	911.96
	6	826.504	875.271
	7	792.144	811.199
2559_2051.las	1	788.844	957.537
	2	788.935	839.414
	3	790.576	834.011
	4	794.752	848.712
	5	810.077	898.525
	6	802.804	839.706
2559_2053.las	1	770.858	840.248
	2	770.901	805.09
	3	772.407	808.935
	4	776.599	823.2
	5	791.803	883.709
	6	795.323	819.513
2559_2055.las	1	773.752	814.785
	2	773.21	814.92
	3	774.693	795.202
	4	779.454	809.155
	5	793.981	845.048
	7	566.688	566.688
2559_2057.las	1	790.34	890.08
	2	789.713	858.571
	3	803.588	850.444
	4	807.767	867.36
	5	821.99	902.708
	6	827.16	872.81
	7	692.945	692.945
2559_2059.las	1	805.126	936.261
	2	804.546	848.87

DPH-1.4 Report on Elevation by Class for Tiled Data - continued

File	Class	Z Min	Z Max
	3	805.799	843.87
	4	810.281	859.276
	5	827.065	913.847
	6	834.286	866.727
2559_2061.las	1	812.813	855.044
	2	812.83	849.106
	3	817.367	852.728
	4	822.787	866.842
	5	836.878	900.461
2559_2063.las	1	830.72	882.994
	2	829.739	857.505
	3	833.591	861.714
	4	837.879	876.616
	5	852.465	922.423
	6	856.839	868.601
2559_2065.las	1	841.225	889.542
	2	840.031	882.452
	3	844.09	869.837
	4	847.777	884.391
	5	861.711	919.739
2559_2067.las	1	844.92	986.875
	2	844.634	880.533
	3	849.496	882.616
	4	853.072	894.45
	5	871.071	931.018
	6	864.473	898.975
2559_2069.las	1	822.459	974.703
	2	821.941	874.542
	3	822.863	873.056
	4	827.423	889.736
	5	843.069	948.325
	6	854.867	909.608
2559_2071.las	1	796.829	865.654
	2	794.411	860.779
	3	804.46	850.786
	4	808.903	867.059
	5	822.925	894.926
2559_2073.las	1	776.682	1029.863
	2	775.848	835.727
2559_2075.las	1	762.092	991.53

DPH-1.4 Report on Elevation by Class for Tiled Data - continued

File	Class	Z Min	Z Max
	2	761.636	821.255
	3	762.932	804.424
	4	768.089	806.029
	5	782.403	841.347
	6	791.252	795.753
	7	605.379	605.379
2559_2077.las	1	749.519	822.265
	2	749.142	794.411
	3	752.033	796.311
	4	755.963	813.128
	5	771.76	857.196
	6	775.012	829.46
	7	714.408	734.063
2559_2079.las	1	743.263	769.759
	2	742.41	766.032
	3	743.949	759.3
	4	748.132	774.913
	5	762.817	815.707
2559_2081.las	1	742.459	804.103
	2	742.052	773.758
	3	753.342	776.678
	4	758.319	791.977
	5	772.866	835.146
	6	767.764	794.05
2559_2083.las	1	741.124	789.267
	2	740.773	770.687
	3	748.768	774.536
	4	753.483	789.027
	5	768.827	832.39
	6	774.693	794.802
2559_2085.las	1	729.674	897.698
	2	729.257	751.255
	3	730.583	753.053
	4	735.254	768.653
	5	750.077	829.657
	6	740.31	769.241
2559_2087.las	1	725.317	790.569
	2	725.081	765.117
	3	729.146	755.14
	4	732.807	770.779
	5	748.142	837.508
	6	739.825	762.331

DPH-1.4 Report on Elevation by Class for Tiled Data - continued

File	Class	Z Min	Z Max
	7	700.153	722.341
2559_2089.las	1	720.422	921.255
	2	719.326	794.916
	3	721.613	799.145
	4	725.182	813.958
	5	739.355	852.853
	6	738.256	822.328
	9	718.84	721.091
	10	718.978	723.972
2559_2091.las	1	718.788	818.105
	2	718.742	788.44
	3	719.625	785.402
	4	724.024	799.861
	5	739.083	834.06
	6	734.129	796.534
	7	723.883	723.883
	9	718.637	722.472
	10	718.817	724.605
2559_2093.las	1	718.594	812.679
	2	718.522	769.513
	3	719.588	765.993
	4	723.834	782.357
	5	738.817	823.378
	6	734.136	841.819
	9	718.493	725.314
	10	718.647	725.914
2559_2095.las	1	718.47	921.242
	2	718.87	738.798
	3	719.264	741.531
	4	723.745	756.714
	5	738.804	821.147
	6	738.502	759.861
	9	718.47	723.315
	10	718.555	724.943
2559_2097.las	1	718.391	930.293
	2	718.667	736.721
	3	719.208	739.91
	4	723.785	755.366
	5	738.722	819.68
	6	734.277	825.379
	9	718.348	723.345
	10	718.394	724.257
2559_2099.las			

DPH-1.4 Report on Elevation by Class for Tiled Data - continued

File	Class	Z Min	Z Max
	1	715.655	813.742
	2	718.47	737.951
	3	719.086	738.978
	4	723.522	754.418
	5	738.381	828.437
	6	734.296	772.249
	7	511.548	531.003
	9	718.253	723.273
	10	718.286	727.295
	17	736.541	739.789
2559_2101.las	1	718.178	777.846
	2	718.322	733.437
	3	719.021	737.062
	4	723.548	752.456
	5	738.42	810.717
	6	735.973	749.661
	9	718.194	720.694
	10	718.273	723.424
2559_2103.las	1	718.122	771.698
	2	718.43	731.668
	3	718.998	735.451
	4	723.552	750.208
	5	738.345	812.676
	9	718.174	725.235
	10	718.125	730.707
	17	728.352	731.029
2559_2105.las	1	718.063	827.39
	2	718.089	738.942
	3	718.863	741.481
	4	723.427	758.073
	5	738.424	825.031
	6	734.214	773.598
	7	385.288	385.288
	9	718.06	721.767
	10	718.135	724.556
2559_2107.las	1	728.683	786.914
	2	729.267	793.709
	3	732.453	769.336
	4	735.806	785.386
	5	750.789	817.334
	6	738.063	785.031
2559_2109.las	1	748.053	993.82
	2	746.413	821.836

DPH-1.4 Report on Elevation by Class for Tiled Data - continued

File	Class	Z Min	Z Max
	3	750.605	825.796
	4	753.64	841.491
	5	768.716	882.938
	6	765.205	834.172
2559_2111.las	1	775.602	996.445
	2	773.857	840.346
	3	784.218	844.644
	4	787.617	859.368
	5	803.194	918.712
	6	816.836	859.076
	7	524.048	524.048
2559_2113.las	1	766.403	882.013
	2	765.74	828.896
	3	766.931	831.642
	4	772.128	845.897
	5	787.79	895.208
	6	792.315	845.021
2559_2115.las	1	796.153	892.479
	2	795.72	869.854
	3	797.502	864.851
	4	803.607	879.296
	5	816.885	933.961
	6	824.575	850.408
	7	817.321	830.746
	18	1077.242	1097.075
2559_2117.las	1	824.683	875.887
	2	824.444	875.982
	3	825.812	856.399
	4	831.134	872.426
	5	847.433	901.281
2559_2119.las	1	850.116	932.36
	2	846.986	894.112
	3	854.506	896.406
	4	861.606	911.537
	5	873.325	953.049
	6	871.911	931.894
2559_2121.las	1	823.325	899.477
	2	822.935	892.347
	3	824.283	896.517
	4	828.289	910.585
	5	844.532	946.307
	6	873.263	888.512

DPH-1.4 Report on Elevation by Class for Tiled Data - continued

File	Class	Z Min	Z Max
2559_2123.las	1	827.384	918.269
	2	827.088	881.603
	3	828.374	885.481
	4	832.58	899.979
	5	848.355	955.963
	6	844.805	883.391
2559_2125.las	1	862.236	951.028
	2	861.074	921.839
	3	864.316	925.503
	4	868.082	941.002
	5	883.253	989.978
	6	873.473	922.131
2559_2127.las	1	805.589	958.066
	2	803.473	911.402
	3	806.695	912.866
	4	810.609	930.185
	5	825.72	984.503
	6	820.835	871.819
2561_2017.las	1	726.773	866.806
	2	726.209	816.373
	3	728.266	819.654
	4	733.752	835.317
	5	749.631	900.49
	6	803.509	827.377
2561_2019.las	1	742.367	879.158
	2	742.18	836.498
	3	744.493	840.648
	4	748.686	855.444
	5	766.301	921.091
	7	750.96	750.96
	17	751.849	753.506
2561_2021.las	1	783.519	895.271
	2	782.728	869.214
	3	784.7	873.581
	4	790.448	888.853
	5	808.614	955.864
2561_2023.las	1	808.345	936.471
	2	808.463	870.405
	3	810.72	874.595
	4	815.93	889.096
	5	834.181	952.127
	6	862.534	891.53

DPH-1.4 Report on Elevation by Class for Tiled Data - continued

File	Class	Z Min	Z Max
2561_2025.las	1	803.03	877.006
	2	803.05	856.964
	3	804.946	854.352
	4	808.847	869.578
	5	825.346	930.809
	6	838.469	870.569
2561_2027.las	1	799.772	880.841
	2	799.775	853.994
	3	800.609	855.943
	4	805.084	870.848
	5	820.343	918.61
	6	818.817	873.24
2561_2029.las	1	808.529	913.555
	2	807.954	858.837
	3	809.201	860.225
	4	814.637	874.824
	5	830.93	939.913
	6	849.608	918.099
2561_2031.las	1	830.034	919.46
	2	829.45	870.047
	3	834.063	873.023
	4	838.542	889.637
	5	851.258	951.639
	6	849.69	892.876
2561_2033.las	1	812.082	906.767
	2	812.039	861.215
	3	814.29	864.316
	4	820.379	879.713
	5	833.935	932.131
	6	839.25	878.981
2561_2035.las	1	841.708	981.153
	2	841.009	878.955
	3	849.808	882.902
	4	851.534	898.676
	5	868.902	948.095
	6	865.536	1080.946
2561_2037.las	1	812.594	877.462
	2	812.078	858.204
	3	814.044	854.395
	4	818.801	868.916
	5	836.13	924.309
	6	830.041	883.873

DPH-1.4 Report on Elevation by Class for Tiled Data - continued

File	Class	Z Min	Z Max
2561_2039.las	1	785.471	903.955
	2	785.008	833.696
	3	786.052	837.81
	4	790.54	851.918
	5	805.576	903.666
	6	811.727	860.878
	7	781.081	781.498
2561_2041.las	1	773.775	891.514
	2	773.617	848.63
	3	775.09	850.848
	4	779.864	866.724
	5	794.87	910.464
	6	799.772	875.756
	7	755.008	812.131
2561_2043.las	1	790.723	791.488
	1	812.951	880.228
	2	812.954	851.399
	3	815.651	854.618
	4	819.913	870.11
	5	836.163	907.836
	6	825.107	877.219
2561_2045.las	7	714.946	799.286
	1	795.832	1018.492
	2	795.527	832.987
	3	801.777	835.95
	4	806.632	852.416
	5	820.737	938.81
	6	812.859	876.941
2561_2047.las	7	810.612	810.612
	17	830.907	833.932
	1	782.807	903.912
	2	782.485	821.022
	3	784.939	825.116
	4	789.743	840.064
	5	804.857	905.382
2561_2049.las	6	806.905	848.709
	7	802.508	802.508
	1	784.342	875.435
	2	783.893	828.092
	3	789.227	832.482
	4	793.86	845.736
	5	830.116	893.099
2561_2049.las	6	822.781	866.806

DPH-1.4 Report on Elevation by Class for Tiled Data - continued

File	Class	Z Min	Z Max
2561_2051.las	1	797.046	963.046
	2	796.773	827.436
	3	801.596	830.566
	4	804.657	846.36
	5	820.12	903.902
	6	827.393	852.534
2561_2053.las	1	765.284	938.361
	2	765.281	818.857
	3	766.783	823.358
	4	771.285	838.204
	5	785.674	883.669
2561_2055.las	1	773.443	930.539
	2	773.522	817.377
	3	774.546	821.504
	4	778.811	834.132
	5	795.264	867.721
	6	798.653	805.5
2561_2057.las	1	787.069	966.166
	2	786.836	841.921
	3	788.968	844.345
	4	792.069	859.92
	5	808.857	915.254
	6	826.219	868.82
2561_2059.las	1	802.728	975.126
	2	802.685	836.691
	3	804.132	839.5
	4	808.456	852.856
	5	823.843	903.171
	6	825.733	889.116
2561_2061.las	1	819.359	976.415
	2	818.105	852.771
2561_2063.las	1	831.068	975.69
	2	829.001	860.746
	3	833.611	862.839
	4	839.975	877.918
	5	850.986	923.45
	6	845.067	925.464
2561_2065.las	1	828.525	998.292
	2	827.623	873.066
	3	833.893	877.19
	4	836.409	892.229

DPH-1.4 Report on Elevation by Class for Tiled Data - continued

File	Class	Z Min	Z Max
	5	851.183	950.877
	6	840.681	874.293
2561_2067.las	1	840.7	1016.694
	2	840.303	883.489
	3	844.185	884.329
	4	847.324	896.563
	5	866.137	930.635
	6	876.694	909.043
2561_2069.las	1	812.38	961.301
	2	811.809	870.825
	3	814.008	854.729
	4	817.177	868.542
	5	832.515	910.061
2561_2071.las	1	788.762	959.988
	2	788.306	850.09
	3	799.142	843.03
	4	801.868	855.458
	5	817.761	915.851
	6	804.89	821.376
2561_2073.las	1	779.782	919.253
	2	778.237	811.485
	3	796.58	813.148
	4	800.878	829.975
	5	816.176	867.242
	6	799.214	886.176
2561_2075.las	1	768.296	949.923
	2	767.154	817.462
	3	799.713	815.468
	4	804.447	831.658
	5	819.421	857.872
	6	803.716	839.598
2561_2077.las	1	752.79	918.427
	2	751.957	807.334
	3	763.292	799.88
	4	767.682	815.044
	5	782.413	860.618
	6	792.177	840.966
2561_2079.las	1	760.996	934.857
	2	756.34	813.702
	3	770.596	807.961
	4	772.351	822.8

DPH-1.4 Report on Elevation by Class for Tiled Data - continued

File	Class	Z Min	Z Max
	5	816.301	870.254
	6	807.252	840.553
2561_2081.las	1	758.598	929.26
	2	758.181	805.543
	3	769.615	807.095
	4	772.626	823.161
	5	787.302	869.759
	6	774.224	827.531
	7	176.814	176.814
2561_2083.las	1	745.651	913.217
	2	745.448	800.527
	3	773.112	802.443
	4	774.562	817.695
	5	791.412	850.907
	6	808.748	820.392
2561_2085.las	1	736.603	927.869
	2	736.409	821.104
	3	740.081	823.65
	4	743.85	838.158
	5	759.421	862.472
	6	753.529	829.946
2561_2087.las	1	744.894	965.972
	2	743.315	789.441
	3	750.015	793.24
	4	754.46	808.63
	5	769.893	851.222
2561_2089.las	1	764.966	937.889
	2	763.315	820.582
	3	771.357	812.357
	4	775.687	826.76
	5	790.599	861.809
2561_2091.las	1	758.224	954.26
	2	757.955	826.114
	3	789.588	815.136
	4	791.685	829.933
	5	812.023	876.179
2561_2093.las	1	744.313	948.197
	2	737.397	812.452
	3	765.058	813.571
	4	769.513	828.473
	5	784.519	889.273

DPH-1.4 Report on Elevation by Class for Tiled Data - continued

File	Class	Z Min	Z Max
	6	792.971	808.627
2561_2095.las	1	729.398	876.475
	2	729.247	765.973
	3	732.325	736.278
	4	736.711	744.588
2561_2097.las	1	729.044	880.549
	2	728.634	740.343
	3	735.966	743.63
	4	738.083	758.729
	5	752.512	763.082
2561_2099.las	1	727.554	876.593
	2	727.147	735.792
	3	731.938	739.841
	4	735.943	754.693
	5	751.157	818.663
	6	736.616	771.435
2561_2101.las	1	727.705	873.158
	2	727.295	733.161
2561_2103.las	1	719.798	860.402
	2	719.792	731.938
	3	720.789	733.978
	4	725.189	749.313
	5	740.291	816.015
2561_2105.las	1	717.909	805.907
	2	718.197	760.714
	3	718.877	761.18
	4	723.224	776.045
	5	738.23	830.507
	6	738.457	774.592
	9	717.879	723.037
	10	718.014	726.226
2561_2107.las	1	736.429	850.746
	2	732.879	833.656
	3	737.318	832.941
	4	741.632	848.788
	5	756.406	896.248
	6	775.697	826.567
2561_2109.las	1	773.292	905.923
	2	772.659	862.616
	3	786.15	866.097

DPH-1.4 Report on Elevation by Class for Tiled Data - continued

File	Class	Z Min	Z Max
	4	789.136	880.307
	5	804.293	924.837
2561_2111.las	1	806.944	908.837
	2	806.626	862.085
	3	808.647	866.084
	4	813.289	879.86
	5	827.977	924.992
2561_2113.las	1	785.34	862.124
	2	784.874	828.768
	3	791.124	832.423
	4	796.488	846.311
	5	808.886	891.14
	6	810.116	836.678
2561_2115.las	1	806.481	926.228
	2	802.38	876.192
	3	809.408	879.624
	4	813.368	894.837
	5	831.193	957.823
	6	839.234	854.811
2561_2117.las	1	851.298	912.419
	2	850.225	901.773
	3	856.619	892.987
	4	860.431	919.093
	5	874.641	958.807
2561_2119.las	1	845.202	934.69
	2	845.189	890.543
	3	846.419	892.121
	4	851.242	908.578
	5	865.976	949.358
	6	866.393	939.312
2561_2121.las	1	808.709	900.356
	2	808.565	870.776
	3	809.51	874.142
	4	813.85	885.372
	5	829.063	938.637
	6	865.832	897.967
2561_2123.las	1	811.14	913.715
	2	810.477	889.181
	3	817.095	889.145
	4	819.569	904.29
	5	833.709	952.665

DPH-1.4 Report on Elevation by Class for Tiled Data - continued

File	Class	Z Min	Z Max
	6	853.722	905.156
2561_2125.las	1	828.246	937.065
	2	827.712	893.473
	3	828.948	894.828
	4	833.036	910.431
	5	848.551	981.593
	6	866.337	911.363
2561_2127.las	1	800.438	892.629
	2	799.825	871.668
	3	801.685	871.304
	4	806.058	885.868
	5	821.147	936.268
	6	820.628	867.482
2563_2017.las	1	723.26	874.805
	2	723.312	805.783
	3	724.68	801.642
	4	730.143	816.567
	5	744.867	888.63
2563_2019.las	1	743.509	891.396
	2	743.532	839.844
	3	745.458	843.929
	4	749.149	858.88
	5	766.006	915.412
2563_2021.las	1	805.31	882.068
	2	805.189	854.011
	3	806.426	858.318
	4	811.314	873.587
	5	828.269	938.896
2563_2023.las	1	792.807	896.514
	2	791.8	853.404
	3	793.857	841.793
	4	799.342	861.373
	5	817.439	910.067
2563_2025.las	1	763.83	867.508
	2	763.329	842.134
	3	765.346	845.586
	4	770.208	859.949
	5	788.374	918.194
	6	811.658	863.902
2563_2027.las	1	780.376	873.719

DPH-1.4 Report on Elevation by Class for Tiled Data - continued

File	Class	Z Min	Z Max
	2	780.1	829.631
	3	781.563	828.988
	4	786.094	844.191
	5	801.202	905.313
	6	814.441	851.501
2563_2029.las	1	792.151	893.295
	2	790.143	855.267
	3	805.504	855.271
	4	809.831	870.586
	5	824.257	933.279
	6	826.314	871.593
2563_2031.las	1	786.422	852.685
	2	785.73	852.662
	3	788.332	844.555
	4	791.8	858.893
	5	809.979	911.019
	6	803.194	840.192
	7	793.158	814.995
	17	800.304	800.792
2563_2033.las	1	796.964	877.105
	2	796.406	854.303
	3	798.053	853.355
	4	802.006	868.217
	5	817.511	923.335
	6	814.034	869.063
2563_2035.las	1	820.031	881.183
	2	819.785	865.848
	3	824.037	866.727
	4	827.531	881.58
	5	842.784	920.028
2563_2037.las	1	806.891	870.494
	2	806.983	856.265
	3	808.693	855.484
	4	812.413	870.074
	5	830.225	904.965
	6	834.404	865.011
2563_2039.las	1	780.126	882.908
	2	779.25	831.202
	3	780.707	831.98
	4	786.189	847.84
	5	801.59	905.572
	6	809.309	884.956

DPH-1.4 Report on Elevation by Class for Tiled Data - continued

File	Class	Z Min	Z Max
2563_2041.las	1	762.731	870.953
	2	762.83	822.049
	3	763.768	826.429
	4	768.411	841.957
	5	783.433	889.893
	6	807.446	849.998
	17	774.106	775.192
2563_2043.las	1	781.547	901.288
	2	781.294	829.45
	3	783.223	831.695
	4	787.265	848.706
	5	803.092	910.674
	6	814.204	851.954
	7	800.891	805.937
2563_2045.las	1	782.784	898.617
	2	782.059	819.021
	3	784.834	821.931
	4	790.077	836.649
	5	805.894	885.444
	6	806.823	877.383
2563_2047.las	1	779.103	903.689
	2	779.044	814.07
	3	781.12	818.351
	4	785.806	832.187
	5	800.156	898.332
	6	799.887	841.235
2563_2049.las	1	774.474	802.315
	2	774.513	804.477
	3	775.796	797.928
	4	779.956	812.377
	5	795.72	839.313
2563_2051.las	1	768.634	887.518
	2	768.158	830.254
	3	772.974	832.672
	4	777.348	846.488
	5	792.643	885.841
	6	795.012	843.102
	7	772.243	796.973
	9	771.974	784.539
	10	772	800.08
	17	790.012	791.143
2563_2053.las	1	763.771	869.788

DPH-1.4 Report on Elevation by Class for Tiled Data - continued

File	Class	Z Min	Z Max
	2	763.447	829.263
	3	764.841	826.156
	4	769.936	838.771
	5	784.093	875.976
	6	788.821	803.597
	7	629.238	795.71
	9	772.364	776.258
	10	765.471	776.783
	17	771.596	772.817
2563_2055.las	1	762.915	805.94
	2	762.925	804.401
	3	764.136	780.569
	4	768.673	795.126
	5	783.932	815.133
	6	792.223	803.742
2563_2057.las	1	789.332	907.613
	2	788.968	838.033
	3	827.741	841.904
	4	831.698	856.977
	5	846.284	920.841
2563_2059.las	1	796.124	864.463
	2	796.219	824.017
2563_2061.las	1	811.235	836.288
	2	810.746	837.971
2563_2063.las	1	796.485	880.313
	2	796.458	854.788
	3	798.978	859.388
	4	802.781	872.502
	5	818.004	918.512
2563_2065.las	1	790.93	912.997
	2	790.986	871.927
	3	797.81	874.027
	4	803.397	890.53
	5	817.384	933.6
	6	837.584	856.071
2563_2067.las	1	805.126	941.737
	2	805.169	879.775
	3	810.786	865.339
	4	813.499	880.313
	5	828.958	932.626
	6	845.261	880.238

DPH-1.4 Report on Elevation by Class for Tiled Data - continued

File	Class	Z Min	Z Max
2563_2069.las	1	801.304	900.48
	2	799.555	880.54
	3	806.311	877.315
	4	810.687	893.44
	5	824.598	898.085
	6	811.442	883.463
2563_2071.las	1	791.8	875.271
	2	790.897	853.735
	3	812.013	822.593
	4	815.438	837.603
	5	830.156	860.228
	6	813.079	845.851
2563_2073.las	1	788.916	865.369
	2	787.771	835.95
	3	805.989	826.688
	4	809.749	841.34
	5	825.271	880.07
	6	817.21	919.024
2563_2075.las	1	767.531	946.999
	2	767.118	817.899
	3	777.37	792.256
	4	781.078	805.254
	5	799.362	807.964
2563_2077.las	1	771.449	842.79
	2	769.533	842.853
	3	782.239	801.363
	4	783.696	816.895
	5	798.978	855.52
	6	800.986	874.339
2563_2079.las	1	781.219	842.977
	2	780.93	843.02
	4	810.143	823.155
	5	822.981	839.756
2563_2081.las	1	766.642	819.145
	2	765.714	811.458
	3	791.225	807.748
	4	792.528	823.876
	5	803.932	865.29
	6	810.156	819.28
2563_2083.las	1	768.988	838.479
	2	767.22	838.548

DPH-1.4 Report on Elevation by Class for Tiled Data - continued

File	Class	Z Min	Z Max
	3	800.244	817.101
	4	801.235	831.947
	5	814.267	857.374
	6	807.305	830.235
2563_2085.las	1	764.844	866.908
	2	764.27	847.593
	3	765.5	852.023
	4	769.723	866.317
	5	784.638	905.517
	6	792.272	860.195
2563_2087.las	1	769.565	845.645
	2	764.29	838.647
	3	792.456	840.179
	4	796.993	855.533
	5	812.305	880.421
	6	821.593	834.106
2563_2089.las	1	779.136	858.67
	2	778.473	853.299
	3	820.123	840.028
	4	824.828	854.801
	5	840.025	895.5
2563_2091.las	1	788.007	852.695
	2	786.996	851.245
	3	794.962	823.253
	4	799.231	840.927
	5	811.478	877.807
	6	804.634	855.586
2563_2093.las	1	758.991	891.655
	2	757.21	834.093
	3	773.109	838.299
	4	777.374	853.568
	5	791.885	906.606
	6	815.258	853.991
2563_2095.las	1	728.84	768.263
	2	728.637	769.93
2563_2097.las	1	727.485	785.208
	2	727.348	736.488
	4	739.437	748.67
	5	752.433	791.905
	7	712.013	721.816
2563_2099.las			

DPH-1.4 Report on Elevation by Class for Tiled Data - continued

File	Class	Z Min	Z Max
	1	724.874	832.62
	2	724.395	735.999
	3	728.919	737.42
	4	735.989	755.615
	5	748.214	806.636
	6	741.288	832.4
2563_2101.las	1	717.794	762.118
	2	717.987	741.268
	3	719.634	736.688
	4	724.096	750.852
	5	739.631	817.853
	6	739.966	770.287
	9	717.896	721.367
	10	717.961	721.373
2563_2103.las	1	717.781	860.343
	2	718.001	731.465
	3	718.844	733.998
	4	723.233	748.099
	5	738.171	817.265
	6	728.48	739.677
	9	717.823	723.873
	10	717.896	725.025
2563_2105.las	1	717.964	897.285
	2	718.155	793.653
	3	718.571	797.124
	4	723.256	812.912
	5	738.247	848.269
	6	729.503	776.462
	7	754.953	761.229
	9	717.941	721.098
	10	717.892	721.6
2563_2107.las	1	753.932	934.529
	2	753.332	855.828
	3	764.657	858.686
	4	770.592	873.66
	5	778.532	911.373
	6	794.851	881.314
	7	807.141	807.4
2563_2109.las	1	792.646	930.982
	2	791.603	867.318
	3	794.063	871.58
	4	798.056	886.14
	5	812.019	937.744

DPH-1.4 Report on Elevation by Class for Tiled Data - continued

File	Class	Z Min	Z Max
2563_2111.las	1	820.248	905.9
	2	820.136	869.89
	3	829.378	869.575
	4	831.298	884.217
	5	846.553	912.646
	6	834.103	834.696
2563_2113.las	1	792.515	998.712
	2	792.177	831.839
	3	794.172	830.796
	4	798.857	846.137
	5	813.844	887.872
	6	807.052	839.772
2563_2115.las	1	802.023	899.818
	2	800.468	866.635
	3	802.758	870.73
	4	807.512	885.687
	5	822.8	923.981
	6	821.973	872.4
2563_2117.las	1	826.35	931.297
	2	825.448	894.595
	3	829.047	898.463
	4	831.645	914.204
	5	847.157	958.725
	6	841.996	912.311
2563_2119.las	1	824.867	913.814
	2	822.456	890.599
	3	829.359	894.073
	4	835.812	908.305
	5	849.05	951.806
	6	861.872	917.387
	18	1113.646	1133.393
2563_2121.las	1	792.974	880.763
	2	792.715	859.27
	3	801.37	863.115
	4	805.661	877.023
	5	820.943	937.268
2563_2123.las	1	790.182	895.277
	2	789.697	849.011
	3	798.883	853.46
	4	803.246	867.521
	5	818.069	932.022
	6	821.845	866.15

DPH-1.4 Report on Elevation by Class for Tiled Data - continued

File	Class	Z Min	Z Max
2563_2125.las	1	786.632	906.927
	2	780.258	870.471
	3	789.26	873.204
	4	793.876	889.332
	5	808.752	959.388
	6	811.704	887.167
	7	792.521	792.521
2563_2127.las	1	767.856	849.772
	2	767.154	844.546
	3	772.879	847.836
	4	778.017	863.41
	5	792.108	913.4
	6	782.469	844.595
	18	1073.84	1074.489
2565_1999.las	1	757.685	879.536
	2	756.432	825.238
	3	771.708	821.206
	4	774.431	838.391
	5	789.444	901.498
	6	802.39	852.193
2565_2001.las	1	788.558	848.66
	2	787.81	825.563
	3	791.472	813.817
	4	795.868	835.559
	5	809.91	876.311
	6	800.94	839.319
2565_2003.las	1	760.956	842.843
	2	760.123	804.926
	3	760.937	804.323
	4	766.071	819.802
	5	781.403	858.22
	6	802.918	844.378
2565_2005.las	1	749.811	812.265
	2	749.323	801.659
	3	751.022	794.172
	4	754.516	807.4
	5	772.118	853.04
2565_2007.las	1	737.252	851.681
	2	737.187	808.83
	3	739.077	804.086
	4	744.273	820.212
	5	759.313	873.066

DPH-1.4 Report on Elevation by Class for Tiled Data - continued

File	Class	Z Min	Z Max
2565_2009.las	1	678.526	782.128
	2	678.542	782.105
	3	679.428	785.615
	4	683.998	801.432
	5	698.775	862.954
	9	678.437	681.859
2565_2011.las	10	678.631	683.821
	1	678.9	759.185
	2	678.9	731.531
	3	679.792	731.055
	4	684.365	746.905
	5	699.155	782.866
	6	696.56	751.029
2565_2013.las	9	678.998	684.723
	10	678.955	684.818
	17	691.813	694.805
	1	686.98	786.786
	2	686.78	786.898
	3	688.001	782.909
	4	692.472	797.407
2565_2015.las	5	711.731	836.412
	6	710.799	781.491
	18	990.516	1000.011
	1	744.293	846.334
	2	743.352	805.973
	3	745.3	809.257
2565_2017.las	4	749.418	825.041
	5	764.401	877.941
	6	770.543	834.621
	1	753.811	853.86
	2	753.42	810.72
	3	755.556	810.638
2565_2019.las	4	758.63	825.999
	5	781.809	876.209
	6	800.031	865.159
	1	786.304	982.656
	2	785.986	826.078
	3	796.183	828.565
2565_2021.las	4	800.146	843.765
	5	814.69	902.577
	6	817.502	835.454
	1	793.499	859.135

DPH-1.4 Report on Elevation by Class for Tiled Data - continued

File	Class	Z Min	Z Max
	2	792.19	839.887
	3	794.08	844.247
	4	798.719	858.84
	5	813.558	929.437
	6	804.628	854.844
	7	733.857	733.857
2565_2023.las	1	746.613	862.216
	2	746.311	822.794
	3	747.167	827.141
	4	752.033	840.405
	5	767.807	907.308
	6	798.916	863.335
2565_2025.las	1	750.917	864.07
	2	750.56	827.216
	3	751.547	830.651
	4	755.943	845.182
	5	771.052	906.616
	6	792.81	865.559
	7	764.995	764.995
2565_2027.las	1	762.984	868.351
	2	762.994	827.905
	3	764.031	827.964
	4	768.634	842.669
	5	783.899	898.456
	6	788.174	844.424
	7	789.782	790.366
	10	768.985	770.684
	17	778.138	781.111
2565_2029.las	1	771.921	947.232
	2	771.531	827.213
	3	772.443	827.101
	4	776.931	844.421
	5	792.19	883.624
	6	794.264	842.928
	17	782.646	784.313
2565_2031.las	1	784.464	865.054
	2	784.638	846.826
	3	788.578	848.013
	4	797.213	862.938
	5	808.624	896.169
	6	798.453	848.214
	18	1053.6	1054.02
2565_2033.las			

DPH-1.4 Report on Elevation by Class for Tiled Data - continued

File	Class	Z Min	Z Max
	1	810.199	864.5
	2	809.267	854.516
	3	812.449	856.596
	4	816.563	872.003
	5	829.552	926.711
	6	829.7	873.853
2565_2035.las	1	828.414	885.005
	2	826.275	875.73
	3	847.646	880.444
	4	850.257	895.018
	5	860.093	925.871
2565_2037.las	1	795.431	1038.718
	2	795.274	861.56
	3	797.639	857.321
	4	801.616	873.164
	5	816.216	911.957
	6	812.544	868.876
	17	814.998	839.342
2565_2039.las	1	758.407	966.324
	2	757.807	831.071
	3	759.218	831.048
	4	763.65	849.693
	5	778.601	905.188
	6	786.645	868.22
	17	768.027	768.804
2565_2041.las	1	754.001	875.74
	2	753.935	804.441
	3	754.743	798.607
	4	759.569	814.368
	5	774.493	868.423
	6	773.558	829.07
	7	720.415	744.27
	17	787.292	788.893
2565_2043.las	1	774.024	914.988
	2	771.937	830.162
	3	774.359	832.429
	4	779.247	848.338
	5	793.302	902.708
	6	785.149	844.07
	7	204.944	761.757
2565_2045.las	1	776.708	879.044
	2	775.563	830.212

DPH-1.4 Report on Elevation by Class for Tiled Data - continued

File	Class	Z Min	Z Max
	3	783.945	833.738
	4	787.557	846.921
	5	797.534	905.707
	6	790.697	821.878
2565_2047.las	1	768.561	829.844
	2	768.164	795.678
	3	774.047	797.351
	4	776.934	813.013
	5	792.157	864.116
	6	783.686	810.884
2565_2049.las	1	770.11	832.531
	2	769.47	802.502
	3	772.38	806.088
	4	776.596	821.38
	5	791.393	871.101
	6	780.973	823.548
	7	760.005	788.729
2565_2051.las	1	777.016	856.019
	2	776.77	828.794
	3	779.067	822.452
	4	783.955	840.172
	5	798.214	875.395
	6	799.447	827.774
	7	804.575	814.49
2565_2053.las	1	766.852	1061.756
	2	766.442	833.906
	3	777.758	835.175
	4	783.411	852.41
	5	786.672	889.447
	6	803.381	854.608
	18	1069.798	1459.16
2565_2055.las	1	755.891	861.517
	2	755.317	817.193
	3	757.167	820.149
	4	762.685	835.185
	5	776.622	870.228
	6	782.557	835.638
	17	777.282	778.401
2565_2057.las	1	754.086	849.165
	2	754.165	813.502
	3	755.021	816.678
	4	760.195	830.221

DPH-1.4 Report on Elevation by Class for Tiled Data - continued

File	Class	Z Min	Z Max
	5	775.435	890.907
	6	792.42	846.855
2565_2059.las	1	771.806	857.849
	2	771.704	820.677
	3	772.872	824.208
	4	777.056	840.179
	5	792.183	912.505
	6	791.517	855.773
2565_2061.las	1	773.86	842.833
	2	773.935	828.263
	3	774.893	823.227
	4	779.05	837.764
	5	794.815	878.653
	6	791.773	844.539
2565_2063.las	1	775.156	994.686
	2	775.372	824.726
	3	782.905	809.861
	4	785.451	824.641
	5	801.783	878.709
	6	807.653	815.041
2565_2065.las	1	778.814	858.387
	2	778.509	835.31
	3	785.924	829.08
	4	793.374	844.578
	5	807.347	903.896
	6	802.876	854.729
2565_2067.las	1	787.223	896.521
	2	786.006	857.994
	3	789.09	857.872
	4	794.893	871.222
	5	809.096	900.12
	6	858.725	880.093
2565_2069.las	1	806.097	916.471
	2	806.006	883.46
	3	816.386	887.816
	4	818.62	902.456
	5	834.739	938.781
	6	852.436	898.955
2565_2071.las	1	815.139	883.827
	2	814.769	878.197
	3	827.922	881.156

DPH-1.4 Report on Elevation by Class for Tiled Data - continued

File	Class	Z Min	Z Max
	4	834.437	895.008
	5	847.275	932.79
	6	842.344	911.898
2565_2073.las	1	788.128	873.919
	2	787.246	851.347
	3	788.673	854.385
	4	793.233	867.502
	5	808.46	936.665
	6	805.438	860.868
	9	789.26	791.052
	10	789.421	791.33
2565_2075.las	1	784.047	933.42
	2	784.011	851.061
	3	785.32	853.115
	4	789.703	867.853
	5	805.773	907.37
	6	808.381	872.157
	18	1089.112	1108.259
2565_2077.las	1	800.632	900.054
	2	799.854	866.242
	3	816.829	870.228
	4	819.68	885.507
	5	835.011	926.068
	6	826.406	884.637
2565_2079.las	1	781.199	876.744
	2	780.75	849.696
	3	793.66	848.492
	4	798.305	863.929
	5	822.154	897.741
	6	820.753	863.427
2565_2081.las	1	780.619	877.164
	2	779.749	849.621
	3	799.825	837.062
	4	800.891	854.404
	5	815.789	891.091
	6	804.946	865.871
2565_2083.las	1	799.788	866.399
	2	797.902	852.272
	3	806.786	852.485
	4	811.452	868.309
	5	825.336	892.561
	6	845.717	856.777

DPH-1.4 Report on Elevation by Class for Tiled Data - continued

File	Class	Z Min	Z Max
2565_2085.las	1	801.124	888.699
	2	800.697	854.099
	3	801.99	857.813
	4	806.337	872.479
	5	823.063	917.193
	6	831.521	904.801
	7	805.573	821.225
2565_2087.las	1	797.082	894.313
	2	796.147	862.882
	3	798.709	867.137
	4	802.882	874.313
	5	817.508	915.959
	6	834.487	877.121
	7	799.08	824.956
2565_2089.las	1	828.538	919.877
	2	827.889	890.687
	3	836.081	894.404
	4	839.562	909.965
	5	853.952	940.142
	6	851.544	910.005
2565_2091.las	1	774.106	878.394
	2	773.141	853.866
	3	791.245	845.189
	4	796.662	861.622
	5	808.584	907.301
2565_2093.las	1	738.184	850.589
	2	737.597	831.035
	3	740.924	833.952
	4	745.786	849.349
	5	760.497	890.953
	6	783.286	851.826
	7	747.167	759.116
2565_2095.las	1	730.123	773.319
	2	729.884	757.197
	3	737.971	740.261
	4	740.067	757.456
	5	754.729	813.676
	6	744.129	783.223
2565_2097.las	1	725.789	767.745
	2	725.776	741.577
	3	732.978	739.756
	4	736.298	754.775

DPH-1.4 Report on Elevation by Class for Tiled Data - continued

File	Class	Z Min	Z Max
	5	751.796	811.747
	6	737.758	753.785
2565_2099.las	1	716.852	798.85
	2	716.705	739.582
	3	727.827	739.588
	4	732.554	754.411
	5	747.863	817.016
	6	732.62	827.403
2565_2101.las	1	716.705	771.367
	2	716.557	729.598
	3	719.388	731.541
	4	723.781	748.617
	5	738.883	814.644
	9	718.529	721.38
	10	718.647	720.858
2565_2103.las	1	717.623	770.251
	2	717.604	734.198
	3	718.676	735.888
	4	722.978	751.79
	5	738.02	829.857
	6	730.888	738.876
	9	717.499	723.745
	10	717.495	724.969
	17	733.542	734.569
2565_2105.las	1	717.331	808.85
	2	717.426	793.725
	3	719.109	792.902
	4	722.932	807.744
	5	737.718	844.477
	6	732.39	793.351
	9	717.315	722.915
	10	717.367	724.454
2565_2107.las	1	759.027	970.582
	2	758.883	832.114
	3	760.632	834.382
	4	765.376	850.422
	5	780.619	889.408
	6	774.168	845.34
2565_2109.las	1	769.736	968.266
	2	768.427	844.129
	3	772.121	845.294
	4	774.936	861.747

DPH-1.4 Report on Elevation by Class for Tiled Data - continued

File	Class	Z Min	Z Max
	5	790.123	907.754
	6	781.124	852.685
2565_2111.las	1	822.938	1006.927
	2	822.046	871.176
	3	826.99	874.847
	4	830.648	889.608
	5	845.513	932.085
	6	832.114	884.585
2565_2113.las	1	776.094	863.824
	2	775.592	829.759
	3	777.774	833.765
	4	781.737	849.122
	5	797.505	903.026
	6	800.648	856.471
2565_2115.las	1	773.926	864.004
	2	773.063	842.902
	3	774.864	846.658
	4	778.617	862.547
	5	795.366	903.932
	6	832.111	851.13
2565_2117.las	1	781.567	892.459
	2	781.508	850.366
	3	782.909	854.483
	4	787.164	869.769
	5	804.188	922.459
	6	813.955	871.235
2565_2119.las	1	813.013	891.448
	2	812.817	862.662
	3	814.142	864.585
	4	819.07	881.373
	5	833.263	930.231
	6	820.674	883.253
	7	788.299	825.635
2565_2121.las	1	791.734	880.992
	2	791.219	831.334
	3	792.882	832.807
	4	796.393	847.403
	5	812.302	909.424
	6	811.097	853.778
	7	679.165	797.167
2565_2123.las	1	779.244	879.257

DPH-1.4 Report on Elevation by Class for Tiled Data - continued

File	Class	Z Min	Z Max
	2	778.532	839.601
	3	779.762	843.656
	4	784.51	858.663
	5	799.286	915.904
	6	801.012	840.402
2565_2125.las	1	761.96	841.681
	2	760.835	838.437
	3	761.75	842.21
	4	766.937	857.416
	5	782.285	918.276
	6	783.535	836.501
2565_2127.las	1	752.144	805.244
	2	751.947	781.878
	3	763.453	782.298
	4	767.607	797.033
	5	782.121	845.317
	6	780.225	808.338
2567_1999.las	1	739.378	852.334
	2	738.594	806.714
	3	739.939	801.347
	4	744.572	816.964
	5	759.9	858.988
	6	751.147	775.31
	17	745.681	746.55
2567_2001.las	1	769.241	842.256
	2	768.683	820.497
	3	802.59	820.297
	4	802.567	836.553
	5	818.542	867.38
2567_2003.las	1	756.947	831.094
	2	756.504	801.449
	3	758.647	795.162
	4	763.332	818.079
	5	778.053	861.084
	6	785.605	818.971
2567_2005.las	1	728.296	823.266
	2	727.777	798.348
	3	729.946	801.104
	4	734.031	817.013
	5	749.024	856.793
2567_2007.las	1	746.885	807.869

DPH-1.4 Report on Elevation by Class for Tiled Data - continued

File	Class	Z Min	Z Max
	2	744.664	804.48
	3	747.167	801.862
	4	751.895	818.358
	5	767.334	861.675
2567_2009.las	1	679.208	788.702
	2	679.316	789.391
	3	679.946	787.646
	4	684.644	802.101
	5	699.454	868.446
	6	687.863	724.697
	7	683.375	713.752
	9	679.1	695.458
	10	679.316	698.447
2567_2011.las	1	679.211	753.391
	2	679.152	730.202
	3	680.081	734.529
	4	684.457	748.581
	5	699.352	804.47
	6	695.655	745.041
	9	679.142	685.409
	10	679.215	685.304
2567_2013.las	1	723.22	840.845
	2	722.413	792.279
	3	723.821	791.501
	4	728.217	807.541
	5	742.695	868.043
	6	744.3	795.569
2567_2015.las	1	739.057	838.053
	2	738.23	803.827
	3	741.062	807.744
	4	745.117	823.02
	5	762.334	864.687
	6	758.043	817.151
2567_2017.las	1	754.651	840.809
	2	754.126	809.211
	3	755.343	811.823
	4	759.687	826.403
	5	776.173	871.248
	6	812.475	819.555
2567_2019.las	1	783.24	849.798
	2	782.597	817.61
	3	791.796	821.455

DPH-1.4 Report on Elevation by Class for Tiled Data - continued

File	Class	Z Min	Z Max
	4	791.849	836.521
	5	809.644	885.264
	6	809.339	846.783
2567_2021.las	1	760.041	858.948
	2	759.28	828.614
	3	764.018	826.422
	4	766.094	843.916
	5	787.439	890.71
	6	797.518	854.874
2567_2023.las	1	734.775	837.528
	2	734.063	806.629
	3	735.012	803.345
	4	739.779	825.218
	5	755.605	881.422
	6	769.313	828.351
	7	743.86	744.46
2567_2025.las	1	751.563	871.809
	2	750.363	827.564
	3	752.794	831.629
	4	758.204	846.006
	5	772.426	907.695
	6	783.883	847.036
	7	732.085	761.747
2567_2027.las	1	797.377	880.136
	2	797.279	838.292
	3	798.594	842.538
	4	802.905	857.475
	5	818.968	902.095
	6	809.122	853.378
	7	790.815	790.815
2567_2029.las	1	784.323	875.471
	2	783.926	834.739
	3	784.765	837.8
	4	790.199	853.591
	5	805.317	906.888
	6	800.313	857.964
	17	791.691	792.095
2567_2031.las	1	786.393	861.921
	2	786.37	833.686
	3	794.273	820.664
	4	797.781	836.068
	5	812.019	900.316

DPH-1.4 Report on Elevation by Class for Tiled Data - continued

File	Class	Z Min	Z Max
	6	804.552	847.528
2567_2033.las	1	802.787	864.762
	2	799.847	838.998
	3	815.625	842.324
	4	819.989	857.111
	5	834.447	903.735
	6	817.577	858.509
2567_2035.las	1	817.475	935.192
	2	816.553	877.633
	3	830.084	879.375
	4	836.068	894.139
	5	849.608	930.641
2567_2037.las	1	761.039	1024.568
	2	760.372	864.421
	3	761.724	855.94
	4	766.842	871.271
	5	783.46	907.137
	6	806.291	829.884
2567_2039.las	1	744.693	869.28
	2	744.48	813.624
	3	745.222	814.995
	4	749.634	830.746
	5	764.992	1014.056
	6	765.028	830.176
	17	758.335	760.412
2567_2041.las	1	751.367	888.683
	2	751.291	833.335
	3	752.157	836.77
	4	757.095	851.025
	5	772.42	924.322
	6	769.848	838.814
	7	716.085	764.018
2567_2043.las	1	753.191	868.483
	2	753.187	809.736
	3	754.123	811.658
	4	760.077	827.866
	5	774.037	891.632
	6	771.183	829.611
	7	727.397	747.748
2567_2045.las	1	756.091	833.013
	2	755.612	810.461

DPH-1.4 Report on Elevation by Class for Tiled Data - continued

File	Class	Z Min	Z Max
	3	757.108	814.25
	4	761.206	829.897
	5	776.17	879.575
	6	770.392	818.017
2567_2047.las	1	761.472	807.203
	2	761.347	783.25
	3	766.435	786.347
	4	770.13	801.37
	5	785.592	848.289
	6	779.861	797.639
2567_2049.las	1	772.243	1032.544
	2	771.819	803.712
	3	777.823	807.781
	4	781.472	822.856
	5	796.823	874.109
	6	798.552	816.737
	7	169.416	269.868
	18	1052.294	1442.878
2567_2051.las	1	791.137	855.031
	2	790.694	822.571
	3	796.334	824.234
	4	800.176	841.59
	5	814.759	904.965
	6	801.668	853.742
2567_2053.las	1	785.828	952.282
	2	785.212	826.202
	3	786.111	829.427
	4	791.127	844.001
	5	806.032	900.038
	6	808.67	845.782
	7	139.951	743.857
2567_2055.las	1	763.479	874.204
	2	763.479	833.604
	3	764.661	837.564
	4	769.017	852.397
	5	783.991	904.332
	6	787.118	851.114
2567_2057.las	1	747.836	840.412
	2	747.275	799.808
	3	750.186	800.133
	4	754.697	819.25
	5	770.166	882.895

DPH-1.4 Report on Elevation by Class for Tiled Data - continued

File	Class	Z Min	Z Max
	6	798.584	814.391
2567_2059.las	1	754.444	842.37
	2	753.978	805.783
	3	755.409	808.597
	4	760.084	822.708
	5	775.313	871.028
	6	789.683	820.513
	17	777.282	778.801
2567_2061.las	1	761.196	832.905
	2	761.193	827.931
	3	762.61	825.422
	4	766.731	839.723
	5	783.47	884.719
	6	791.324	801.668
2567_2063.las	1	769.047	861.927
	2	768.538	833.627
	3	769.762	838.01
	4	775.067	842.508
	5	789.428	865.93
	17	773.575	774.641
2567_2065.las	1	780.32	958.738
	2	780.015	853.24
	3	782.075	856.842
	4	788.342	871.386
	5	801.616	909.48
	6	796.59	867.853
2567_2067.las	1	794.828	911.058
	2	794.044	857.895
	3	798.466	860.763
	4	801.891	875.336
	5	818.118	909.493
	6	825.996	890.608
2567_2069.las	1	824.473	874.053
	2	823.968	874.116
	3	835.156	866.245
	4	840.011	882.252
	5	855.031	912.574
2567_2071.las	1	818.788	888.082
	2	817.968	888.085
	3	826.845	890.438
	4	831.649	905.585

DPH-1.4 Report on Elevation by Class for Tiled Data - continued

File	Class	Z Min	Z Max
	5	845.848	933.975
2567_2073.las	1	803.394	873.407
	2	803.447	842.843
	3	804.45	846.488
	4	811.032	861.412
	5	825.274	903.833
	6	821.977	860.405
	7	810.782	810.782
2567_2075.las	1	799.772	959.106
	2	799.834	851.439
	3	800.868	855.96
	4	806.091	870.175
	5	821.14	926.294
	6	821.019	878.115
2567_2077.las	1	829.824	925.146
	2	829.293	867.649
	3	837.741	871.55
	4	839.621	886.051
	5	856.229	931.704
	6	842.738	886.294
2567_2079.las	1	796.465	897.938
	2	796.202	868.591
	3	804.605	871.619
	4	808.955	887.36
	5	824.542	934.732
	6	854.575	891.813
2567_2081.las	1	803.709	866.084
	2	803.384	848.784
	3	806.596	852.862
	4	811.494	867.551
	5	826.511	894.591
2567_2083.las	1	830.704	956.576
	2	829.582	865.799
	3	834.506	861.514
	4	838.391	877.626
	5	853.922	909.536
2567_2085.las	1	807.311	862.193
	2	806.813	855.625
	3	808.637	858.752
	4	812.042	872.459
	5	827.288	901.658

DPH-1.4 Report on Elevation by Class for Tiled Data - continued

File	Class	Z Min	Z Max
	6	815.865	858.141
2567_2087.las	1	798.863	858.742
	2	798.496	837.853
	3	800.7	824.9
	4	806.202	842.557
	5	825.441	897.246
	6	817.616	855.038
2567_2089.las	1	804.326	870.018
	2	803.496	870.727
	3	849.152	854.962
	4	854.359	866.501
2567_2091.las	1	774.224	888.528
	2	772.797	838.929
	3	782.151	829.25
	4	786.622	843.968
	5	802.62	885.628
	6	803.345	898.489
2567_2093.las	1	734.972	817.269
	2	734.493	813.998
	3	754.07	812.859
	4	759.621	826.701
	5	773.424	864.063
	6	779.67	826.983
2567_2095.las	1	726.734	774.346
	2	726.488	740.707
	3	727.777	741.498
	4	732.495	755.169
	5	747.617	811.389
2567_2097.las	1	723.079	789.027
	2	722.754	743.066
	3	723.653	741.577
	4	727.968	755.799
	5	743.417	812.892
2567_2099.las	1	718.621	765.402
	2	718.066	740.363
	3	718.788	737.403
	4	723.237	752.774
	5	738.955	802.325
2567_2101.las	1	716.577	966.622
	2	716.58	734.155

DPH-1.4 Report on Elevation by Class for Tiled Data - continued

File	Class	Z Min	Z Max
	3	717.482	737.699
	4	722.006	753.148
	5	736.885	817.744
	9	716.593	720.97
	10	716.511	721.915
	18	975.218	985.579
2567_2103.las	1	716.623	770.783
	2	716.98	727.715
	3	717.627	730.425
	4	722.312	745.402
	5	737.082	830.543
	9	716.544	723.122
	10	716.613	724.26
2567_2105.las	1	717.351	801.163
	2	717.335	763.83
	3	717.968	762.075
	4	722.371	777.252
	5	737.63	822.649
	6	741.062	753.565
	9	717.174	722.013
	10	717.216	724.113
2567_2107.las	1	730.52	807.564
	2	730.297	784.634
	3	733.279	780.366
	4	737.807	796.163
	5	751.508	840.517
	6	750.953	793.817
2567_2109.las	1	756.232	887.921
	2	756.061	851.973
	3	771.744	855.215
	4	774.204	871.127
	5	788.014	914.545
	6	782.262	868.017
2567_2111.las	1	765.189	953.279
	2	765.274	859.703
	3	771.327	860.969
	4	776.521	877.748
	5	792.469	919.585
	6	788.785	884.375
	7	753.089	793.571
2567_2113.las	1	758.023	953.151
	2	757.508	828.847

DPH-1.4 Report on Elevation by Class for Tiled Data - continued

File	Class	Z Min	Z Max
	3	761.163	832.899
	4	765.13	848.269
	5	781.134	882.557
	6	816.987	847.876
2567_2115.las	1	750.212	895.166
	2	750.287	794.027
	3	751.514	795.701
	4	755.835	811.639
	5	770.661	874.171
2567_2117.las	1	767.325	909.906
	2	766.98	832.813
	3	768.483	834.87
	4	772.689	849.552
	5	787.915	898.482
	6	816.462	841.927
2567_2119.las	1	778.181	862.659
	2	778.138	833.693
	3	779.099	838.059
	4	783.627	852.715
	5	800.264	901.596
	6	818.358	859.975
2567_2121.las	1	762.866	866.954
	2	762.597	820.221
	3	765.185	824.155
	4	769.733	839.277
	5	784.536	893.686
	6	778.516	835.408
2567_2123.las	1	754.454	869.139
	2	754.116	819.362
	3	760.694	822.443
	4	765.733	838.151
	5	779.211	895.267
	6	786.058	831.868
2567_2125.las	1	745.658	829.004
	2	745.566	791.222
	3	746.586	792.748
	4	751.606	808.581
	5	766.239	867.013
	6	783.775	874.322
2567_2127.las	1	742.679	807.764
	2	742.81	769.451

DPH-1.4 Report on Elevation by Class for Tiled Data - continued

File	Class	Z Min	Z Max
	3	743.932	773.325
	4	748.292	788.85
	5	763.178	861.327
	6	765.021	796.882
	10	743.791	745.418
	17	749.782	750.829
2569_1999.las	1	730.645	826.403
	2	730.779	777.735
	3	732.371	776.665
	4	736.481	791.964
	5	751.947	828.952
	6	745.684	804.477
2569_2001.las	1	745.353	810.12
	2	744.91	808.151
	3	756.193	806.557
	4	757.817	822.246
	5	782.161	846.038
2569_2003.las	1	763.263	829.319
	2	758.03	811.859
	3	767.705	812.469
	4	771.111	827.288
	5	785.75	858.637
	6	772.997	807.708
2569_2005.las	1	707.108	803.335
	2	706.232	777.767
	3	707.561	779.283
	4	712.597	795.874
	5	727.62	846.747
	6	733.637	801.216
2569_2007.las	1	695.73	833.191
	2	694.172	777.059
	3	698.004	781.124
	4	700.858	795.051
	5	721.081	851.527
	6	737.269	751.327
2569_2009.las	1	679.612	758.086
	2	679.556	744.46
	3	680.451	747.771
	4	684.89	762.377
	5	699.815	831.439
	6	696.882	724.103
	9	679.628	685.779

DPH-1.4 Report on Elevation by Class for Tiled Data - continued

File	Class	Z Min	Z Max
	10	679.713	685.98
	18	966.638	967.393
2569_2011.las	1	679.94	797.065
	2	679.818	751.813
	3	680.796	753.86
	4	685.461	768.945
	5	700.297	829.234
	6	699.415	781.895
	7	656.452	701.678
	9	679.963	681.839
	10	680.087	686.252
	17	694.618	696.37
2569_2013.las	1	705.832	831.662
	2	704.415	795.117
	3	706.898	798.968
	4	711.961	813.676
	5	725.179	865.441
	6	723.804	813.565
	7	630.143	718.932
2569_2015.las	1	729.631	843.729
	2	729.034	795.474
	3	730.412	799.897
	4	734.7	814.828
	5	750.773	956.921
	6	773.358	830.451
	7	637.18	727.42
2569_2017.las	1	717.492	831.786
	2	717.275	795.812
	3	718.657	799.703
	4	722.958	814.913
	5	740.484	875.553
2569_2019.las	1	716.619	812.692
	2	715.983	798.45
	3	717.052	802.764
	4	721.974	817.843
	5	736.993	871.504
	6	759.057	805.996
2569_2021.las	1	720.274	857.675
	2	719.657	796.649
	3	720.917	800.888
	4	725.274	814.975
	5	740.605	990.224

DPH-1.4 Report on Elevation by Class for Tiled Data - continued

File	Class	Z Min	Z Max
	6	742.974	811.111
	7	731.209	749.943
	17	728.443	728.709
	18	1134.866	1135.539
2569_2023.las	1	730.563	899.414
	2	730.146	799.746
	3	731.8	803.365
	4	736.426	817.292
	5	751.258	942.515
	6	755.829	814.802
	17	735.051	736.268
2569_2025.las	1	757.482	956.297
	2	757.197	837.784
	3	758.634	841.166
	4	763.197	855.966
	5	777.997	924.329
	6	795.33	850.333
	7	775.904	790.33
	17	769.746	770.684
2569_2027.las	1	802.479	879.9
	2	801.809	840.385
	3	803.798	840.707
	4	809.132	855.727
	5	823.62	916.911
	6	812.666	857.744
	7	775.208	775.208
2569_2029.las	1	791.38	859.89
	2	790.389	839.401
	3	793.824	827.334
	4	798.601	842.666
	5	831.734	882.78
	6	822.357	848.158
2569_2031.las	1	806.048	870.379
	2	801.521	843.489
	3	810.937	846.288
	4	815.527	860.477
	5	830.563	899.772
	6	819.244	873.299
2569_2033.las	1	809.536	861.612
	2	808.338	839.939
	3	825.589	841.416
	4	830.632	856.616

DPH-1.4 Report on Elevation by Class for Tiled Data - continued

File	Class	Z Min	Z Max
	5	844.762	895.848
2569_2035.las	1	827.292	898.794
	2	826.599	877.639
	3	835.556	869.532
	4	839.805	884.637
	5	855.205	920.612
2569_2037.las	1	759.113	864.391
	2	756.642	852.652
	3	759.513	855.881
	4	763.04	869.634
	5	782.023	909.988
	6	830.832	851.166
2569_2039.las	1	741.14	873.026
	2	740.95	843.801
	3	741.941	846.845
	4	746.399	860.851
	5	761.37	901.117
	6	753.811	825.753
	7	749.657	811.294
	9	749.47	778.135
	10	749.579	811.914
	17	749.293	750.231
2569_2041.las	1	749.674	918.948
	2	749.602	868.289
	3	782.794	860.189
	4	789.339	877.879
	5	800.92	932.803
	6	829.749	853.693
	7	750.582	813.991
	9	749.588	757.912
	10	749.782	768.463
2569_2043.las	1	779.483	898.948
	2	778.863	841.002
	3	779.975	843.492
	4	784.46	859.857
	5	803.253	927.78
	6	804.034	879.841
2569_2045.las	1	767.859	912.656
	2	768.45	831.754
	3	771.462	835.618
	4	775.484	850.369
	5	790.494	913.765

DPH-1.4 Report on Elevation by Class for Tiled Data - continued

File	Class	Z Min	Z Max
	6	781.399	849.231
2569_2047.las	1	767.787	956.474
	2	767.43	810.805
	3	768.46	809.677
	4	772.941	824.811
	5	788.148	861.514
	6	777.886	822.787
2569_2049.las	1	773.227	845.143
	2	772.679	802.236
	3	778.778	802.495
	4	782.541	817.656
	5	798.253	883.391
	6	796.186	817.859
2569_2051.las	1	772.774	847.885
	2	772.315	814.844
	3	794.142	804.244
	4	797.849	820.13
	5	812.774	869.247
	6	805.707	816.973
2569_2053.las	1	757.915	829.769
	2	757.456	812.242
	3	785.983	804.582
	4	790.438	820.782
	5	805.372	855.631
2569_2055.las	1	753.027	868.797
	2	751.993	831.242
	3	753.673	825.021
	4	758.43	839.969
	5	772.938	896.806
	6	812.377	837.984
2569_2057.las	1	743.066	820.274
	2	742.62	792.915
	3	743.525	794.329
	4	747.955	808.814
	5	763.427	874.103
	6	781.321	789.277
2569_2059.las	1	754.811	860.641
	2	754.359	810.294
	3	755.586	814.047
	4	759.874	829.762
	5	774.949	870.628

DPH-1.4 Report on Elevation by Class for Tiled Data - continued

File	Class	Z Min	Z Max
	6	803.079	819.867
	7	207.421	227.601
2569_2061.las	1	787.699	851.068
	2	781.796	846.56
	3	789.126	843.076
	4	792.738	858.502
	5	807.695	899.48
	6	804.631	842.967
2569_2063.las	1	795.809	878.912
	2	795.126	847.065
	3	799.923	847.334
	4	803.857	863.036
	5	818.935	919.837
	6	825.687	869.329
	18	1089.05	1089.05
2569_2065.las	1	813.798	950.241
	2	812.987	878.551
	3	815.454	873.715
	4	819.733	890.513
	5	834.657	928.269
	6	844.46	880.018
2569_2067.las	1	810.799	893.276
	2	810.038	850.307
	3	813.214	850.376
	4	818.223	864.752
	5	831.987	916.025
	6	831.734	851.612
2569_2069.las	1	824.68	907.393
	2	824.162	876.675
	3	832.416	880.464
	4	836.501	895.897
	5	851.347	944.181
	6	876.222	895.592
	18	1104.361	1124.109
2569_2071.las	1	827.564	916.084
	2	826.576	892.921
	3	847.692	890.162
	4	851.586	902.216
	5	866.425	952.728
	6	861.314	907.57
2569_2073.las	1	818.43	881.921

DPH-1.4 Report on Elevation by Class for Tiled Data - continued

File	Class	Z Min	Z Max
	2	818.076	851.179
	3	822.643	851.901
	4	827.118	870.284
	5	841.448	925.772
	6	848.991	886.442
2569_2075.las	1	819.385	1067.18
	2	818.486	860.694
	3	820.074	864.821
	4	824.595	877.813
	5	841.127	929.175
	6	849.08	872.469
	7	739.231	739.231
2569_2077.las	1	827.741	961.625
	2	827.269	882.354
	3	840.507	886.307
	4	843.217	901.583
	5	860.218	951.632
	6	868.939	898.578
2569_2079.las	1	817.935	906.511
	2	817.899	879.916
	3	819.175	878.269
	4	823.466	893.791
	5	838.558	937.757
	6	853.322	880.107
2569_2081.las	1	820.861	900.546
	2	819.674	877.039
	3	831.737	881.596
	4	834.657	896.15
	5	854.352	941.517
	6	854.208	888.076
2569_2083.las	1	829.821	897.416
	2	828.998	880.773
	3	848.778	880.897
	4	852.951	896.14
	5	866.934	940.772
	6	865.878	899.437
2569_2085.las	1	807.416	906.74
	2	807.088	857.2
	3	808.942	848.673
	4	813.315	863.492
	5	827.725	902.429
	6	816.396	870.454

DPH-1.4 Report on Elevation by Class for Tiled Data - continued

File	Class	Z Min	Z Max
2569_2087.las	1	787.318	855.362
	2	787.042	821.54
	3	806.13	815.963
	4	809.726	840.946
	5	824.716	885.008
	6	818.771	864.644
2569_2089.las	1	794.09	839.349
	2	793.082	839.427
	3	817.302	824.539
	4	819.601	838.456
	5	837.682	878.355
2569_2091.las	1	775.737	851.258
	2	775.245	833.246
	3	776.416	818.302
	4	781.944	833.184
	5	795.76	887.485
	6	803.368	859.867
	7	770.779	783.791
2569_2093.las	1	735.809	818.65
	2	735.756	791.107
	3	764.336	787.003
	4	758.181	804.244
	5	758.44	859.381
	6	786.931	804.283
2569_2095.las	1	728.591	784.585
	2	728.617	741.878
	3	729.441	743.292
	4	735.359	758.643
	5	749.336	803.949
	6	742.269	815.133
	17	736.173	737.364
2569_2097.las	1	726.892	777.557
	2	729.657	739.205
	3	734.306	742.745
	4	738.43	757.722
	5	752.518	813.679
	6	741.062	782.341
2569_2099.las	1	719.917	771.166
	2	719.598	740.166
	3	721.167	743.43
	4	725.688	758.539
	5	740.897	808.384

DPH-1.4 Report on Elevation by Class for Tiled Data - continued

File	Class	Z Min	Z Max
	6	736.176	770.599
2569_2101.las	1	716.216	920.405
	2	716.258	733.384
	3	717.023	736.068
	4	721.439	751.947
	5	736.495	817.459
	9	716.173	718.368
	10	716.19	720.33
2569_2103.las	1	716.347	809.683
	2	716.242	727.187
	3	717.069	731.032
	4	721.488	745.842
	5	736.616	826.058
	9	716.153	722.787
	10	716.186	724.05
2569_2105.las	1	717.567	797.023
	2	717.577	738.617
	3	718.332	742.564
	4	722.879	756.511
	5	737.948	827.945
	6	730.163	738.502
	9	717.495	720.799
	10	717.548	722.315
2569_2107.las	1	721.974	767.682
	2	721.488	760.51
	3	723.001	750.514
	4	727.59	766.203
	5	742.846	825.448
	6	738.732	758.443
	10	731.77	739.877
	17	741.035	741.606
2569_2109.las	1	733.063	827.436
	2	732.403	800.74
	3	741.114	803.663
	4	745.665	819.178
	5	760.015	861.245
	6	759.355	840.93
2569_2111.las	1	738.811	839.178
	2	738.178	801.642
	3	740.487	805.185
	4	746.754	820.582
	5	759.585	861.872

DPH-1.4 Report on Elevation by Class for Tiled Data - continued

File	Class	Z Min	Z Max
	6	790.806	818.338
2569_2113.las	1	752.8	860.933
	2	752.449	817.613
	3	757.718	821.678
	4	762.538	836.819
	5	778.059	879.782
	6	790.507	852.862
2569_2115.las	1	742.207	811.809
	2	742.042	780.855
	3	743.243	782.817
	4	747.794	797.676
	5	762.964	836.261
2569_2117.las	1	745.671	947.252
	2	745.792	808.709
	3	746.462	812.557
	4	751.016	827.167
	5	766.767	860.382
	6	768.345	818.138
2569_2119.las	1	755.015	926.301
	2	754.982	814.621
	3	756.367	817.492
	4	760.491	833.604
	5	775.438	899.998
	6	785.874	843.492
2569_2121.las	1	748.128	892.318
	2	748.132	782.948
	3	749.172	784.185
	4	753.47	802.147
	5	768.962	851.235
	6	766.114	813.328
2569_2123.las	1	737.538	842.42
	2	737.607	773.601
	3	744.398	778.21
	4	748.857	793.155
	5	762.692	848.089
2569_2125.las	1	738.069	816.058
	2	737.987	756.413
	3	739.178	755.888
	4	743.617	771.189
	5	758.306	833.903
2569_2127.las			

DPH-1.4 Report on Elevation by Class for Tiled Data - continued

File	Class	Z Min	Z Max
	1	739.031	805.402
	2	738.749	760.819
	3	739.923	761.931
	4	744.451	776.124
	5	759.457	841.068
2571_1999.las	1	720.537	823.148
	2	720.543	757.098
	3	721.439	743.424
	4	726.124	758.686
	5	741.386	766.045
2571_2001.las	1	731.76	805.481
	2	731.429	784.083
	3	756.606	782.338
	4	761.189	798.571
	5	774.857	841.435
	6	767.817	793.867
2571_2003.las	1	746.993	816.327
	2	745.235	797.325
	3	761.98	801.222
	4	765.448	814.949
	5	781.285	851.35
	6	768.643	798.246
2571_2005.las	1	703.883	811.458
	2	703.516	772.003
	3	705.277	772.17
	4	708.808	787.233
	5	724.126	831.918
	6	738.535	783.302
	7	697.545	698.594
2571_2007.las	1	684.884	763.22
	2	684.546	737.082
	3	686.091	736.285
	4	690.189	756.117
	5	705.51	806.445
	6	705.796	750.415
	7	675.428	692.125
2571_2009.las	1	680.025	771.855
	2	679.789	738.168
	3	680.786	742.456
	4	685.56	756.396
	5	699.989	791.34
	9	679.989	683.358

DPH-1.4 Report on Elevation by Class for Tiled Data - continued

File	Class	Z Min	Z Max
	10	680.031	684.326
2571_2011.las	1	680.209	759.828
	2	680.202	716.977
	3	681.081	720.563
	4	685.697	733.476
	5	700.34	790.048
	6	695.402	735.359
	9	680.071	684.621
	10	680.153	685.212
2571_2013.las	1	690.064	895.786
	2	689.024	781.803
	3	691.265	785.861
	4	695.501	801.13
	5	711.091	831.14
	6	708.44	779.431
	7	638.827	640.629
2571_2015.las	1	698.188	837.219
	2	698.119	783.043
	3	699.182	786.137
	4	703.857	801.655
	5	718.709	903.679
	6	708.936	802.449
	7	723.493	740.563
2571_2017.las	1	706.38	781.015
	2	705.743	781.101
	3	706.829	785.438
	4	711.678	800.159
	5	726.104	837.331
	18	1124.814	1134.575
2571_2019.las	1	712.213	872.216
	2	711.796	790.609
	3	713.148	794.66
	4	717.269	809.618
	5	732.407	863.676
	6	740.687	799.267
2571_2021.las	1	720.379	855.093
	2	719.651	831.639
	3	721.308	836.284
	4	725.665	851.209
	5	740.241	879.926
	6	753.703	823.548
	7	780.143	787.603

DPH-1.4 Report on Elevation by Class for Tiled Data - continued

File	Class	Z Min	Z Max
	17	728.486	728.844
2571_2023.las	1	750.95	960.877
	2	750.284	831.389
	3	761.586	834.063
	4	766.275	850.497
	5	780.402	884.424
	6	790.546	836.416
2571_2025.las	1	779.487	1047.619
	2	778.03	837.174
	3	786.265	840.454
	4	788.762	854.336
	5	803.388	896.557
	6	793.433	846.895
2571_2027.las	1	773.699	893.706
	2	773.844	835.625
	3	775.3	839.713
	4	782.01	854.91
	5	797.764	898.699
	6	811.084	872.183
	7	787.351	787.744
2571_2029.las	1	765.415	867.072
	2	764.848	819.765
	3	766.006	809.729
	4	770.769	825.356
	5	786.163	876.071
	6	794.552	877.518
	7	772.334	777.036
2571_2031.las	1	764.877	914.857
	2	764.716	834.864
	3	766.413	838.384
	4	771.613	853.866
	5	785.431	902.731
	6	779.631	887.465
	7	797.272	799.664
2571_2033.las	1	776.419	894.237
	2	775.815	837.075
	3	778.256	840.002
	4	783.466	855.628
	5	797.515	915.959
	6	791.235	902.419
	17	780.789	781.35
2571_2035.las			

DPH-1.4 Report on Elevation by Class for Tiled Data - continued

File	Class	Z Min	Z Max
	1	797.918	864.742
	2	797.256	840.805
	3	801.104	838.207
	4	804.349	852.63
	5	818.932	898.253
	6	803.289	828.502
2571_2037.las	1	752.2	880.654
	2	751.285	837.2
	3	754.031	837.236
	4	758.329	853.729
	5	774.661	900.782
	6	801.593	855.303
	7	757.259	759.693
2571_2039.las	1	738.575	943.01
	2	738.375	828.876
	3	739.447	833.351
	4	743.831	843.466
	5	758.873	943.158
	6	758.273	815.386
	7	771.032	810.782
	10	740.146	750.684
	17	749.395	800.805
2571_2041.las	1	751.783	941.091
	2	751.793	832.098
	3	781.517	834.001
	4	787.548	848.683
	5	802.515	944.598
	6	786.173	843.269
	7	752.059	783.355
2571_2043.las	1	795.326	896.97
	2	793.781	842.902
	3	799.316	846.33
	4	804.962	861.996
	5	816.55	923.249
	6	813.161	869.624
2571_2045.las	1	785.75	882.652
	2	788.191	845.005
	3	794.159	848.072
	4	795.668	863.673
	5	809.775	928.623
	6	796.754	868.279
2571_2047.las	1	788.135	875.914

DPH-1.4 Report on Elevation by Class for Tiled Data - continued

File	Class	Z Min	Z Max
	2	786.865	825.576
	3	795.13	829.401
	4	799.487	845.008
	5	814.49	904.87
	6	799.273	852.439
	7	781.504	781.504
2571_2049.las	1	767.879	877.961
	2	767.311	825.303
	3	773.486	829.821
	4	777.177	843.955
	5	792.134	931.927
	6	791.022	844.398
2571_2051.las	1	742.702	837.397
	2	742.246	788.187
	3	744.972	788.128
	4	749.575	803.65
	5	763.962	846.895
	6	758.765	804.158
	18	1022.288	1022.288
2571_2053.las	1	744.88	820.805
	2	744.47	808.476
	3	757.193	809.414
	4	762.187	824.532
	5	777.423	849.749
	6	770.468	827.436
2571_2055.las	1	754.057	897.308
	2	752.889	826.34
	3	755.72	830.809
	4	758.666	845.91
	5	773.161	912.413
	6	787.958	847.616
2571_2057.las	1	736.052	822.656
	2	735.691	798.342
	3	736.485	800.805
	4	741.249	816.918
	5	755.829	866.012
	6	753.135	773.44
2571_2059.las	1	741.842	813.24
	2	741.337	782.544
	3	745.136	786.511
	4	749.611	800.586
	5	763.069	857.403

DPH-1.4 Report on Elevation by Class for Tiled Data - continued

File	Class	Z Min	Z Max
	6	753.657	801.248
2571_2061.las	1	751.563	870.441
	2	751.045	823.761
	3	752.394	822.974
	4	756.928	837.328
	5	772.981	897.702
	6	773.03	842.981
	7	766.258	777.941
2571_2063.las	1	769.687	865.339
	2	769.3	846.501
	3	770.54	845.759
	4	774.792	860.517
	5	789.529	900.645
	6	800.258	859.276
	7	783.174	790.586
2571_2065.las	1	831.442	965.73
	2	828.168	859.821
2571_2067.las	1	824.424	915.146
	2	822.931	857.718
	3	841.242	861.99
	4	845.297	876.311
	5	860.983	932.259
	6	849.5	872.249
2571_2069.las	1	832.174	918.289
	2	831.744	877.607
	3	837.013	881.416
	4	841.183	895.73
	5	854.778	930.375
	6	848.02	865.395
2571_2071.las	1	849.201	925.615
	2	848	883.482
	3	867.928	880.733
	4	862.853	900.891
	5	873.164	946.261
	6	857.515	931.11
2571_2073.las	1	834.992	879.883
	2	834.592	879.893
	3	837.062	872.193
	4	841.065	887.705
	5	855.668	926.376
	7	742.974	742.974

DPH-1.4 Report on Elevation by Class for Tiled Data - continued

File	Class	Z Min	Z Max
2571_2075.las	1	845.691	986.268
	2	843.788	879.109
	3	852.856	882.787
	4	856.015	898.24
	5	869.614	943.886
	6	865.687	905.996
	7	837.616	837.616
2571_2077.las	1	851.944	1069.781
	2	851.042	902.288
	3	896.101	902.951
	4	900.474	917.538
	5	914.352	970.103
	6	901.242	907.8
2571_2079.las	1	850.887	926.737
	2	850.618	902.626
	3	875.208	904.916
	4	878.876	921.343
	5	893.309	965.267
	6	885.274	921.324
2571_2081.las	1	840.011	1098.846
	2	838.889	882.337
	3	840.743	885.316
	4	844.083	900.087
	5	860.602	930.487
	18	1108.288	1108.689
2571_2083.las	1	821.373	949.204
	2	820.874	889.29
	3	835.651	893.637
	4	839.88	907.744
	5	856.166	942.383
2571_2085.las	1	793.752	839.122
	2	793.256	841.882
	3	803.437	825.195
	4	807.669	839.303
	5	822.764	855.467
	7	798.086	807.817
2571_2087.las	1	781.744	836.78
	2	780.937	815.989
	3	794.178	801.006
	4	798.758	816.268
	5	813.496	864.897
	6	802.908	818.666

DPH-1.4 Report on Elevation by Class for Tiled Data - continued

File	Class	Z Min	Z Max	
	18	1060.008	1060.008	
2571_2089.las	1	779.385	851.179	
	2	777.151	833.952	
	3	794.172	797.426	
	4	799.329	814.752	
	5	810.116	853.896	
	6	796.307	812.554	
	7	802.101	811.839	
2571_2091.las	1	746.632	819.214	
	2	745.937	799.076	
	3	746.839	789.775	
	4	751.721	811.032	
	5	767.767	858.197	
	6	768.325	816.983	
2571_2093.las	1	733.719	886.963	
	2	733.594	784.447	
	3	742.331	773.758	
	4	746.527	788.758	
	5	762.111	847.81	
	18	1096.182	1115.641	
2571_2095.las	1	731.219	786.173	
	2	731.262	782.738	
	3	736.278	769.848	
	4	741.094	783.273	
	5	756.491	807.167	
2571_2097.las	1	727.551	801.16	
	2	727.266	790.166	
	3	728.184	792.846	
	4	733.361	805.641	
	5	749.736	835.625	
	6	745.238	827.183	
2571_2099.las	1	718.066	777.761	
	2	717.961	741.439	
	3	718.709	744.733	
	4	723.151	759.083	
	5	738.181	828.118	
	6	741.226	754.257	
	9	717.919	718.88	
	10	717.951	719.129	
	2571_2101.las	1	716.147	766.478
		2	716.357	728.125

DPH-1.4 Report on Elevation by Class for Tiled Data - continued

File	Class	Z Min	Z Max
	3	716.941	732.676
	4	721.413	747.453
	5	736.271	909.178
	9	716.039	719.897
	10	716.278	721.075
2571_2103.las	1	716.022	783.122
	2	715.852	727.768
	3	716.724	730.694
	4	721.18	746.35
	5	736.199	825.694
	9	715.97	722.095
	10	715.996	723.325
2571_2105.las	1	715.802	789.864
	2	715.724	732.968
	3	716.652	737.302
	4	721.062	752.226
	5	736.308	827.351
	6	735.209	743.447
	9	715.635	719.756
	10	715.727	722.964
2571_2107.las	1	720.622	782.233
	2	720.35	734.5
	3	722.088	739.07
	4	726.954	753.781
	5	741.406	821.678
	6	733.375	785.445
2571_2109.las	1	722.748	829.647
	2	722.407	740.281
	3	723.712	742.669
	4	727.968	757.325
	5	743.397	810.947
2571_2111.las	1	722.072	996.097
	2	721.737	802.8
	3	723.588	805.805
	4	727.643	821.531
	5	743.509	870.143
	6	752.026	831.619
2571_2113.las	1	740.163	814.7
	2	739.739	800.97
	3	742.836	802.987
	4	746.826	819.578
	5	762.302	855.956

DPH-1.4 Report on Elevation by Class for Tiled Data - continued

File	Class	Z Min	Z Max
2571_2115.las	1	732.748	935.973
	2	732.289	766.76
	3	733.899	770.914
	4	738.709	785.996
	5	753.217	837.416
2571_2117.las	1	740.704	815.92
	2	739.877	793.804
	3	741.173	797.334
	4	745.336	812.594
	5	761.416	849.903
	6	755.481	787.37
2571_2119.las	1	745.126	841.626
	2	744.014	793.151
	3	747.895	797.361
	4	751.747	812.203
	5	773.371	865.015
	6	787.072	833.617
	7	764.063	773.489
2571_2121.las	1	735.842	890.382
	2	735.566	770.73
	3	736.691	763.125
	4	741.344	777.561
	5	756.54	844.601
2571_2123.las	1	736.104	889.404
	2	735.776	750.494
	3	736.485	753.781
	4	741.009	769.142
	5	756.36	816.37
	6	748.775	749.897
2571_2125.las	1	737.029	884.375
	2	736.908	748.181
	3	738.453	750.556
	4	742.466	764.92
	5	757.551	827.095
	6	749.306	752.197
2571_2127.las	1	741.465	824.68
	2	741.045	790.933
	3	742.633	794.359
	4	746.724	810.349
	5	762.512	857.452
	6	758.378	817.475
2573_1999.las			

DPH-1.4 Report on Elevation by Class for Tiled Data - continued

File	Class	Z Min	Z Max
	1	711.862	809.428
	2	711.915	745.779
	3	716.409	728.749
	4	719.821	743.338
	5	735.635	759.785
	17	720.274	721.757
	18	976.235	977.708
2573_2001.las	1	723.555	783.489
	2	722.774	764.185
	3	731.35	758.945
	4	735.569	774.782
	5	749.798	816.307
	6	754.129	776.314
2573_2003.las	1	710.773	814.29
	2	710.697	765.809
	3	733.388	767.315
	4	738.112	784.89
	5	751.974	840.346
	6	746.039	787.144
2573_2005.las	1	696.203	778.407
	2	695.573	751.518
	3	697.394	754.257
	4	702.052	767.354
	5	716.117	809.398
	6	716.127	775.376
	7	698.526	698.624
2573_2007.las	1	692.43	825.54
	2	691.987	778.312
	3	694.208	780.153
	4	699.293	796.091
	5	713.329	836.14
	6	703.834	793.253
	7	678.703	683.696
2573_2009.las	1	710.642	838.223
	2	710.314	812.846
	3	714.165	816.199
	4	718.634	832.675
	5	732.889	873.23
	6	763.565	828.233
	7	738.207	774.067
2573_2011.las	1	680.478	808.138
	2	680.53	792.505

DPH-1.4 Report on Elevation by Class for Tiled Data - continued

File	Class	Z Min	Z Max
	3	681.377	793.378
	4	685.701	809.336
	5	700.697	867.515
	6	702.538	807.531
	7	687.049	718.594
	9	680.399	686.527
	10	680.497	686.846
2573_2013.las	1	680.907	975.979
	2	681.026	790.441
	3	681.652	791.79
	4	686.357	805.674
	5	701.383	858.988
	6	736.111	814.057
	7	712.154	756.347
	9	680.789	685.655
	10	680.907	686.203
2573_2015.las	1	714.654	842.334
	2	713.929	790.392
	3	715.419	788.899
	4	720.028	803.657
	5	734.828	864.365
	6	731.514	812.062
	7	744.237	744.237
2573_2017.las	1	746.934	829.162
	2	745.871	792.754
	3	748.165	796.504
	4	752.994	811.576
	5	767.384	859.175
	6	783.896	826.488
2573_2019.las	1	747.049	831.626
	2	746.534	791.882
	3	748.374	796.061
	4	753.21	811.052
	5	769.168	873.978
	6	773.87	819.218
2573_2021.las	1	763.417	948.827
	2	763.24	835.497
	3	765.494	836.002
	4	770.192	851.065
	5	785.356	880.73
	6	776.796	819.565
	7	725.209	725.209
2573_2023.las			

DPH-1.4 Report on Elevation by Class for Tiled Data - continued

File	Class	Z Min	Z Max
	1	796.458	836.836
	2	796.058	836.409
	3	805.248	834.995
	4	809.113	850.284
	5	824.168	883.141
2573_2025.las	1	786.176	875.441
	2	785.645	837.151
	3	799.139	829.772
	4	802.443	845.29
	5	817.981	881.635
	6	814.628	831.78
2573_2027.las	1	780.645	861.901
	2	779.844	839.572
	3	789.549	843.693
	4	792.961	858.479
	5	807.833	881.366
	7	344.422	364.297
2573_2029.las	1	750.848	806.78
	2	750.835	793.962
	3	751.787	797.938
	4	756.242	812.843
	5	771.189	857.088
2573_2031.las	1	760.215	846.442
	2	760.156	823.981
	3	761.288	826.619
	4	766.363	836.737
	5	780.697	855.011
	6	786.714	843.696
	10	762.439	768.181
	17	767.325	768.624
2573_2033.las	1	778.227	877.357
	2	777.827	814.861
	3	780.727	817.216
	4	784.975	831.731
	5	800.454	901.028
	6	791.212	834.746
2573_2035.las	1	768.45	898.443
	2	767.794	828.65
	3	769.195	827.292
	4	774.162	834.923
	5	790.084	861.091
	6	793.266	855.248

DPH-1.4 Report on Elevation by Class for Tiled Data - continued

File	Class	Z Min	Z Max
	7	775.622	775.668
2573_2037.las	1	761.662	894.985
	2	760.435	833.286
	3	762.889	820.087
	4	768.65	835.969
	5	784.877	894.106
	17	803.089	805.343
2573_2039.las	1	736.199	850.461
	2	735.792	816.695
	3	737.499	811.225
	4	741.59	826.557
	5	757.725	882.216
	6	753.65	793.506
	9	739.063	741.901
	10	739.208	742.738
	17	791.639	801.294
2573_2041.las	1	752.498	866.311
	2	752.082	806.344
	3	757.469	808.702
	4	762.331	825.235
	5	777.564	895.861
	6	770.674	825.218
2573_2043.las	1	786.009	884.992
	2	785.386	840.937
	3	787.613	843.594
	4	794.615	858.394
	5	807.626	914.132
	6	799.506	857.61
2573_2045.las	1	789.208	893.725
	2	788.676	844.746
	3	793.532	848.305
	4	797.049	863.174
	5	811.639	981.868
	6	802.292	867.328
	7	752.462	771.977
2573_2047.las	1	754.004	873.456
	2	753.483	822.433
	3	756.353	824.66
	4	760.619	840.51
	5	775.904	894.145
	6	766.59	844.168
	7	754.503	788.25

DPH-1.4 Report on Elevation by Class for Tiled Data - continued

File	Class	Z Min	Z Max
2573_2049.las	1	758.322	889.837
	2	758.06	823.837
	3	759.178	826.99
	4	763.273	843.066
	5	778.25	902.164
	6	779.047	839.208
2573_2051.las	1	732.413	820.52
	2	732.321	800.071
	3	733.184	803.611
	4	737.495	818.643
	5	752.922	866.908
	6	745.635	816.576
	7	752.758	753.03
2573_2053.las	1	732.722	806.645
	2	732.341	771.557
	3	733.768	766.731
	4	738.204	786.268
	5	753.102	812.134
	6	775.028	799.884
2573_2055.las	1	730.56	841.56
	2	729.992	814.962
	3	731.501	818.66
	4	735.756	833.338
	5	752.147	915.723
	6	744.119	811.393
	7	775.615	784.972
2573_2057.las	1	731.613	832.863
	2	731.632	796.967
	3	732.827	795.454
	4	737.125	814.391
	5	753.037	874.936
	17	740.494	748.05
2573_2059.las	1	739.244	792.108
	2	739.388	767.469
	3	740.789	767.715
	4	745.182	783.332
	5	760.172	841.763
	6	752.361	778.745
2573_2061.las	1	748.942	865.897
	2	748.489	825.661
	3	749.743	829.746
	4	754.142	845.418

DPH-1.4 Report on Elevation by Class for Tiled Data - continued

File	Class	Z Min	Z Max
	5	769.736	912.18
	6	769.237	828.118
	7	780.947	797.098
	18	1053.006	1053.006
2573_2063.las	1	769.234	905.143
	2	769.254	840.901
	3	770.041	845.025
	4	774.71	859.719
	5	789.556	918.505
	6	825.087	866.458
	7	769.296	801.442
2573_2065.las	1	811.54	900.487
	2	810.933	855.349
	3	835.464	856.816
	4	838.978	872.137
	5	854.841	934.65
	6	841.422	900.759
2573_2067.las	1	808.141	907.429
	2	807.518	851.708
	3	814.87	848.099
	4	819.398	863.21
	5	833.342	893.801
2573_2069.las	1	835.326	1003.413
	2	834.975	865.582
	3	840.385	868.076
	4	844.943	884.9
	5	859.749	907.564
2573_2071.las	1	837.357	888.702
	2	836.908	883.994
	3	837.659	885.723
	4	842.128	900.841
	5	857.823	936.724
	6	851.891	884.066
2573_2073.las	1	855.628	1051.235
	2	855.231	900.385
	3	859.844	903.978
	4	864.657	918.427
	5	880.162	953.19
2573_2075.las	1	852.403	1104.063
	2	851.734	889.755
	3	858.378	893.135

DPH-1.4 Report on Elevation by Class for Tiled Data - continued

File	Class	Z Min	Z Max
	4	862.357	908.282
	5	877.971	943.2
	6	880.979	937.751
2573_2077.las	1	864.309	1074.594
	2	863.768	903.325
	3	873.876	903.627
	4	876.33	920.664
	5	891.137	953.446
	6	881.724	921.084
	7	797.981	797.981
2573_2079.las	1	853.568	919.221
	2	852.846	893.666
	3	862.416	894.437
	4	864.299	910.582
	5	880.71	932.941
2573_2081.las	1	824.004	892.062
	2	823.404	883.656
	3	824.805	886.714
	4	828.86	901.76
	5	844.582	930.303
2573_2083.las	1	806.977	852.164
	2	806.823	852.977
	3	819.083	850.887
	4	821.823	864.972
	5	843.053	928.135
2573_2085.las	1	798.581	882.436
	2	798.118	871.055
	3	802.518	836.924
	4	806.366	842.393
	5	821.704	879.798
	6	837.548	890.339
	7	618.627	618.627
2573_2087.las	1	774.254	893.791
	2	773.752	854.887
	3	774.92	850.464
	4	779.408	862.295
	5	794.87	920.854
	6	840.481	886.678
2573_2089.las	1	760.123	829.936
	2	760.015	831.255
	3	761.705	815.015

DPH-1.4 Report on Elevation by Class for Tiled Data - continued

File	Class	Z Min	Z Max
	4	765.287	828.296
	5	780.822	870.599
2573_2091.las	1	751.101	807.459
	2	751.022	783.532
	3	753.657	782.659
	4	757.561	796.301
	5	772.705	843.049
	6	765.789	807.948
	7	709.195	709.195
2573_2093.las	1	739.096	762.63
	2	738.627	764.26
	3	742.056	756.258
	4	746.462	769.195
	5	768.703	772.344
2573_2095.las	1	741.901	834.283
	2	741.373	817.869
	3	743.138	818.036
	4	748.102	832.41
	5	762.039	849.546
2573_2097.las	1	737.049	838.627
	2	736.57	816.196
	3	738.66	819.697
	4	743.545	833.903
	5	758.273	859.372
	6	779.132	781.485
2573_2099.las	1	717.879	804.542
	2	717.925	750.192
	3	718.729	752.223
	4	723.017	768.23
	5	738.109	827.341
	6	741.052	794.916
	9	717.781	719.395
	10	717.873	720.665
2573_2101.las	1	716.829	739.782
	2	716.77	726.567
	3	717.656	730.399
	4	722.476	745.563
	5	737.023	815.025
	6	732.876	736.521
	9	717.833	719.241
	10	717.915	718.926
2573_2103.las			

DPH-1.4 Report on Elevation by Class for Tiled Data - continued

File	Class	Z Min	Z Max
	1	715.396	795.12
	2	715.3	726.209
	3	716.226	730.697
	4	720.747	745.405
	5	735.602	831.117
	6	734.677	738.991
	9	715.14	720.927
	10	715.218	722.485
2573_2105.las	1	715.432	766.573
	2	715.51	727.446
	3	716.504	731.367
	4	720.753	746.675
	5	735.569	821.38
	9	715.264	721.14
	10	715.31	722.17
2573_2107.las	1	719.536	779.746
	2	718.955	733.325
	3	720.146	736.793
	4	724.73	751.248
	5	740.054	925.12
	6	733.24	777.42
2573_2109.las	1	721.406	945.95
	2	721.078	728.138
	3	725.14	730.934
	4	729.565	746.294
	5	745.208	769.641
2573_2111.las	1	721.196	781.852
	2	721.032	744.684
	3	723.65	743.21
	4	728.04	758.935
	5	741.337	816.281
	6	742.236	775.5
2573_2113.las	1	730.602	784.477
	2	730.015	768.164
	3	739.69	763.325
	4	744.421	778.135
	5	759.729	821.488
	6	754.385	807.843
2573_2115.las	1	726.196	787.174
	2	725.747	754.861
	3	727.072	746.593
	4	731.554	762.141

DPH-1.4 Report on Elevation by Class for Tiled Data - continued

File	Class	Z Min	Z Max
	5	747.476	821.042
2573_2117.las	1	727.141	782.492
	2	727.052	756.239
	3	727.886	754.126
	4	732.177	772.764
	5	747.361	829.592
	6	745.983	797.876
	7	674.943	675.438
	17	735.658	736.006
2573_2119.las	1	727.207	810.763
	2	727.01	753.532
	3	727.961	752.285
	4	732.63	767.853
	5	747.574	823.348
	6	749.939	778.689
	18	1032.954	1033.02
2573_2121.las	1	729.441	783.945
	2	729.221	744.362
	3	730.169	748.132
	4	734.654	762.708
	5	749.985	828.155
	6	745.628	749.08
2573_2123.las	1	734.572	801.878
	2	734.592	746.819
	3	735.753	749.572
	4	740.238	765.212
	5	755.55	828.259
	7	241.043	265.278
2573_2125.las	1	737.781	895.221
	2	737.784	749.782
	3	738.542	752.968
	4	743.23	768.197
	5	758.794	804.08
2573_2127.las	1	741.6	850.228
	2	741.724	808.502
	3	748.017	809.952
	4	752.42	825.599
	5	767.617	869.27
	6	786.747	821.727
2575_1999.las	1	706.272	796.695
	2	705.596	736.304

DPH-1.4 Report on Elevation by Class for Tiled Data - continued

File	Class	Z Min	Z Max
	3	708.709	717.528
	4	718.161	733.581
	5	732.072	799.523
	7	195.679	215.856
2575_2001.las	1	704.759	759.182
	2	704.27	749.28
	3	706.662	749.483
	4	713.106	766.636
	5	726.439	809.493
	6	758.909	773.762
2575_2003.las	1	700.104	748.125
	2	699.713	742.728
	3	716.787	721.583
	4	720.523	737.026
	5	735.1	782.016
	6	724.191	773.05
2575_2005.las	1	698.453	787.725
	2	698.358	755.507
	3	699.956	759.811
	4	705.494	774.493
	5	727.85	808.279
	6	720.366	760.133
2575_2007.las	1	745.32	839.126
	2	734.848	784.201
	3	752.918	788.273
	4	755.149	802.62
	5	770.625	862.013
	6	773.253	807.725
2575_2009.las	1	746.006	833.013
	2	745.218	811.137
	3	746.458	815.002
	4	751.734	830.379
	5	767.105	869.824
	6	763.43	828.319
2575_2011.las	1	680.747	854.673
	2	680.95	811.576
	3	681.61	815.546
	4	686.144	831.229
	5	701.078	879.496
	6	709.487	827.324
	7	148.973	785.855
	9	680.681	686.193

DPH-1.4 Report on Elevation by Class for Tiled Data - continued

File	Class	Z Min	Z Max
	10	680.799	687.006
2575_2013.las	1	681.045	826.396
	2	681.078	796.107
	3	681.61	793.994
	4	686.101	808.778
	5	701.039	854.5
	6	702.239	798.762
	7	702.013	724.244
	9	680.924	686.692
	10	681.003	686.787
2575_2015.las	1	738.801	826.216
	2	737.597	800.287
	3	741.462	804.729
	4	744.707	819.552
	5	760.103	856.662
	6	754.329	806.658
2575_2017.las	1	736.025	789.283
	2	736.206	784.539
	3	738.499	779.762
	4	746.258	797.443
	5	760.126	811.071
2575_2019.las	1	744.762	823.656
	2	744.7	786.836
	3	745.464	791.511
	4	750.806	805.53
	5	766.55	858.256
	6	772.525	804.969
2575_2021.las	1	762.712	834.198
	2	761.695	805.566
	3	765.566	789.05
	4	769.483	806.888
	5	782.938	858.909
	6	771.787	811.429
	7	709.88	761.426
2575_2023.las	1	762.403	901.163
	2	762.407	808.358
	3	763.988	807.61
	4	769.323	823.699
	5	784.562	865.382
	6	773.919	814.578
	18	1286.72	1286.72
2575_2025.las			

DPH-1.4 Report on Elevation by Class for Tiled Data - continued

File	Class	Z Min	Z Max
	1	752.649	844.27
	2	752.551	805.723
	3	759.677	805.681
	4	763.972	820.317
	5	779.031	871.941
	6	780.632	847.964
2575_2027.las	1	754.651	847.469
	2	754.569	835.153
	3	777.984	834.28
	4	781.59	849.943
	5	796.819	882.649
2575_2029.las	1	741.406	981.98
	2	741.468	792.541
	3	743.178	792.574
	4	747.416	807.597
	5	762.393	852.203
	6	786.718	835.172
	17	754.474	756.416
2575_2031.las	1	753.24	899.073
	2	752.485	805.435
	3	758.886	805.76
	4	763.794	820.136
	5	775.29	858.151
	6	795.025	835.697
2575_2033.las	1	762.508	889.339
	2	762.233	807.991
	3	771.301	810.881
	4	775.123	826.347
	5	791.127	869.063
	6	786.216	831.478
	7	766.773	769.618
	17	805.369	808.069
2575_2035.las	1	746.13	825.7
	2	746.16	814.106
	3	748.27	818.26
	4	753.079	832.853
	5	768.456	867.689
	6	770.865	789.634
2575_2037.las	1	739.063	866.166
	2	738.522	826.74
	3	741.557	828.814
	4	744.956	843.519

DPH-1.4 Report on Elevation by Class for Tiled Data - continued

File	Class	Z Min	Z Max
	5	760.809	880.248
2575_2039.las	1	735.72	864.322
	2	735.684	817.538
	3	736.554	808.86
	4	740.983	822.361
	5	756.065	869.414
	6	743.749	800.986
	7	730.655	759.67
	9	735.75	736.823
	10	735.789	742.469
	17	741.37	742.682
2575_2041.las	1	737.131	885.746
	2	737.118	794.585
	3	738.512	797.01
	4	745.609	809.231
	5	760.445	863.404
	6	754.598	817.426
2575_2043.las	1	745.225	878.217
	2	745.458	826.96
	3	749.018	823.903
	4	753.345	842.308
	5	767.558	895.53
	6	755.999	850.789
	18	1096.888	1097.134
2575_2045.las	1	797.708	892.81
	2	799.628	840.225
	3	801.652	836.494
	4	805.53	851.294
	5	820.697	920.392
	6	811.639	861.839
	7	743.499	794.001
2575_2047.las	1	743.604	841.435
	2	743.699	816.823
	3	749.792	819.25
	4	757.289	836.071
	5	767.203	870.448
	6	760.74	827.997
2575_2049.las	1	729.772	820.53
	2	729.749	787
	3	731.429	781.006
	4	736.029	795.937
	5	750.825	840.933

DPH-1.4 Report on Elevation by Class for Tiled Data - continued

File	Class	Z Min	Z Max
	6	741.062	810.887
2575_2051.las	1	727.295	776.56
	2	726.941	776.225
	3	728.375	777.285
	4	733.089	792.702
	5	748.191	836.045
	6	735.081	769.273
	18	1066.865	1086.071
2575_2053.las	1	722.367	793.21
	2	722.282	764.611
	3	731.429	766.76
	4	736.009	781.846
	5	751.659	834.424
	6	741.882	779.808
	7	712.482	722.41
2575_2055.las	1	729.159	823.542
	2	728.863	804.903
	3	729.979	808.565
	4	734.52	824.405
	5	749.365	860.015
	6	738.105	814.008
	10	729.369	730.041
	17	736.895	738.476
2575_2057.las	1	734.989	855.382
	2	734.438	802.269
	3	735.688	805.454
	4	740.018	821.412
	5	754.749	876.176
	6	779.598	814.421
2575_2059.las	1	740.366	991.218
	2	739.828	791.429
	3	742.252	789.316
	4	747.945	807.246
	5	762.256	842.265
	6	760.172	806.744
	9	753.263	761.222
	10	743.936	758.63
	17	753.762	754.89
2575_2061.las	1	752.262	849.838
	2	753.476	814.824
	3	754.638	818.83
	4	758.896	833.302

DPH-1.4 Report on Elevation by Class for Tiled Data - continued

File	Class	Z Min	Z Max
	5	773.952	871.799
	6	761.278	822.59
	7	620.612	763.145
	9	753.489	759.214
	10	753.627	759.162
2575_2063.las	1	763.342	894.427
	2	763.325	840.349
	3	764.638	842.577
	4	769.1	857.908
	5	784.703	935.48
	6	782.584	860.861
	7	758.617	822.088
2575_2065.las	1	790.149	888.65
	2	789.316	848.361
	3	790.888	850.408
	4	795.454	865.487
	5	811.035	1018.41
	6	819.762	861.776
	17	801.097	801.613
2575_2067.las	1	800.753	992.76
	2	800.753	850.5
	3	802.38	844.418
	4	806.042	860.047
	5	821.163	889.418
	6	842.403	868.315
2575_2069.las	1	829.48	903.788
	2	829.034	870.94
	3	836.875	871.12
	4	839.3	886.189
	5	853.738	940.713
	6	848.43	910.093
2575_2071.las	1	824.834	892.974
	2	824.457	873.158
	3	826.334	870.989
	4	831.462	886.37
	5	845.799	917.984
	6	840.208	877.679
2575_2073.las	1	828.899	913.397
	2	828.614	889.017
	3	829.614	883.168
	4	834.411	900.782
	5	851.219	954.152

DPH-1.4 Report on Elevation by Class for Tiled Data - continued

File	Class	Z Min	Z Max
	6	882.938	926.215
2575_2075.las	1	816.038	984.398
	2	815.618	877.643
	3	822.334	881.832
	4	825.484	896.629
	5	841.33	951.228
	6	846.645	900.825
2575_2077.las	1	842.324	1133.055
	2	840.592	898.935
	3	844.201	896.586
	4	845.881	911.402
	5	860.766	947.203
	6	851.655	900.681
	7	822.423	847.462
	18	1134.25	1297.816
2575_2079.las	1	832.092	891.396
	2	831.186	871.986
	3	840.057	867.577
	4	844.26	883.377
	5	859.221	928.807
	6	852.137	922.026
2575_2081.las	1	829.408	882.41
	2	828.958	873.423
	3	842.17	870.07
	4	846.485	885.251
	5	863.942	918.364
	6	860.74	881.731
2575_2083.las	1	821.147	877.413
	2	820.071	855.946
	3	825.648	851.494
	4	829.949	866.324
	5	845.261	904.342
	6	852.764	872.213
2575_2085.las	1	814.782	886.993
	2	814.155	873.105
	3	835.435	842.58
	4	837.741	858.276
	5	853.551	901.347
	6	844.319	856.137
2575_2087.las	1	791.209	877.741
	2	789.615	854.673

DPH-1.4 Report on Elevation by Class for Tiled Data - continued

File	Class	Z Min	Z Max
	3	807.925	851.773
	4	812.63	867.026
	5	827.416	900.52
	6	835.162	864.424
2575_2089.las	1	759.349	811.271
	2	758.975	817.131
2575_2091.las	1	749.018	879.398
	2	748.762	792.072
	3	749.831	795.405
	4	755.845	811.76
	5	769.654	859.509
	6	767.869	809.87
	10	750.054	752.43
	17	756.888	757.827
2575_2093.las	1	747.679	819.897
	2	747.456	816.199
	3	753.565	794.903
	4	756.839	810.208
	5	780.897	854.529
	6	770.911	809.004
2575_2095.las	1	763.88	864.5
	2	762.236	835.753
	3	764.703	838.63
	4	771.084	851.396
	5	784.142	904.424
2575_2097.las	1	742.495	815.418
	2	740.687	815.11
	3	742.981	816.258
	4	747.046	831.504
	5	762.446	891.78
2575_2099.las	1	716.659	838.453
	2	716.649	751.711
	3	718.424	747.912
	4	722.663	762.846
	5	737.397	822.466
	6	742.377	767.344
	9	717.8	719.251
	10	717.886	719.684
2575_2101.las	1	714.956	803.302
	2	715.041	739.789
	3	715.888	742.741

DPH-1.4 Report on Elevation by Class for Tiled Data - continued

File	Class	Z Min	Z Max
	4	720.231	758.703
	5	735.284	820.3
	6	741.301	749.398
	9	714.818	715.95
	10	714.966	716.567
2575_2103.las	1	714.93	790.638
	2	715.005	724.979
	3	716.022	728.929
	4	720.304	743.584
	5	735.317	830.615
	9	714.923	720.566
	10	714.89	721.229
2575_2105.las	1	715.432	797.866
	2	715.435	728.539
	3	716.281	730.671
	4	720.763	745.681
	5	735.674	816.573
	9	715.422	718.338
	10	715.396	721.567
2575_2107.las	1	720.911	776.832
	2	720.766	729.897
	3	723.296	733.752
	4	727.554	748.548
	5	742.722	799.145
	6	731.501	759.08
2575_2109.las	1	720.606	932.387
	2	720.422	729.096
	3	721.144	733.188
	4	725.691	748.411
	5	740.73	826.553
2575_2111.las	1	720.563	773.538
	2	720.458	739.172
	3	721.288	742.302
	4	725.881	756.596
	5	740.92	815.248
	6	738.171	760.635
2575_2113.las	1	721.413	773.371
	2	720.809	739.415
	3	722.092	743.306
	4	726.075	758.614
	5	741.649	843.01
	6	743.588	756.311

DPH-1.4 Report on Elevation by Class for Tiled Data - continued

File	Class	Z Min	Z Max
	7	513.322	534.868
2575_2115.las	1	723.473	777.065
	2	723.562	739.109
	3	724.5	742.679
	4	729.037	758.266
	5	744.136	815.625
	6	735.815	750.432
	7	626.446	626.446
	18	1104.653	1124.817
2575_2117.las	1	725.464	782.945
	2	725.487	750.169
	3	726.616	753.919
	4	730.95	769.257
	5	746.324	824.103
	6	740.717	761.829
	17	735.064	737.663
2575_2119.las	1	727.771	781.554
	2	727.118	762.869
	3	728.329	766.931
	4	733.716	781.163
	5	748.053	836.16
	6	739.333	777.584
2575_2121.las	1	731.163	765.592
	2	730.599	763.361
	3	732.02	767.101
	4	736.737	781.045
	5	751.242	824.208
	7	716.796	722.909
	17	736.603	738.155
2575_2123.las	1	731.977	780.241
	2	731.99	742.873
	3	733.043	745.356
	4	737.535	760.566
	5	752.439	825.021
2575_2125.las	1	737.958	783.755
	2	737.623	767.479
	3	738.535	766.852
	4	743.84	784.621
	5	758.601	828.525
2575_2127.las	1	749.477	941.619
	2	748.867	816.334

DPH-1.4 Report on Elevation by Class for Tiled Data - continued

File	Class	Z Min	Z Max
	3	752.974	820.668
	4	756.813	835.714
	5	773.506	886.872
	6	780.271	843.63
2577_1999.las	1	701.488	793.102
	2	701.216	716.183
	3	703.64	718.48
	4	706.691	733.67
	5	721.872	744.772
	17	712.814	713.25
2577_2001.las	1	700.491	718.037
	2	700.382	717.223
	3	702.482	717.039
	4	706.527	732.013
	5	721.445	756.865
2577_2003.las	1	700.209	795.504
	2	700.199	717.157
	3	701.882	721.101
	4	706.764	736.432
	5	721.163	770.313
	6	723.45	724.88
2577_2005.las	1	709.031	748.388
	2	708.545	751.016
	3	710.287	737.456
	4	714.483	751.189
	5	729.559	798.647
	6	717.216	745.468
	7	699.805	704.654
2577_2007.las	1	714.162	809.178
	2	713.877	770.199
	3	717.361	772.666
	4	721.383	788.857
	5	736.924	832.849
	7	661.016	661.016
2577_2009.las	1	682.22	814.657
	2	681.918	787.046
	3	683.322	791.35
	4	687.256	805.924
	5	702	850.592
	6	746.708	820.425
	9	681.842	683.296
	10	681.849	683.959

DPH-1.4 Report on Elevation by Class for Tiled Data - continued

File	Class	Z Min	Z Max
2577_2011.las	1	681.632	842.495
	2	681.587	799.601
	3	682.341	802.895
	4	686.987	818.25
	5	701.931	877.636
	6	750.468	830.254
	9	681.557	687.699
2577_2013.las	10	681.626	687.758
	17	701.714	713.007
	1	681.39	757.4
	2	681.472	753.151
	3	682.197	757.164
	4	686.659	772.544
	5	701.701	829.611
2577_2015.las	6	692.735	759.414
	7	664.421	689.034
	9	681.396	688.256
	10	681.432	688.122
	1	685.563	811.701
	2	685.074	774.795
	3	686.058	775.812
2577_2017.las	4	690.629	789.608
	5	706.029	842.082
	6	716.183	769.008
	1	711.048	779.9
	2	710.589	780.904
	3	711.849	779.618
2577_2019.las	4	716.813	795.281
	5	732.147	837.137
	1	723.847	828.903
	2	723.614	772.715
	3	724.588	776.199
2577_2021.las	4	730.727	791.301
	5	745.153	853.174
	1	730.842	802.17
	2	729.894	773.184
	3	731.659	776.15
	4	736.088	791.855
2577_2023.las	5	753.017	856.33
	6	759.359	796.426
	1	755.596	817.708
2577_2023.las	2	755.133	779.962

DPH-1.4 Report on Elevation by Class for Tiled Data - continued

File	Class	Z Min	Z Max
	3	757.731	781.317
	4	761.688	796.583
	5	776.563	861.901
	6	764.926	792.744
2577_2025.las	1	734.447	950.375
	2	733.22	778.955
	3	736.39	775.701
	4	741.344	790.468
	5	757.439	849.857
	6	762.062	795.087
2577_2027.las	1	730.274	797.541
	2	729.887	786.245
	3	731.062	781.622
	4	738.598	796.862
	5	752.298	831.324
	6	756.455	770.12
2577_2029.las	1	734.775	843.722
	2	734.398	786.15
	3	735.907	779.979
	4	740.405	795.494
	5	755.468	832.708
	9	747.932	749.91
	10	748	751.534
	18	1065.88	1085.441
2577_2031.las	1	745.514	841.186
	2	744.933	796.823
	3	746.314	790.94
	4	750.904	803.663
	5	765.973	813.299
	6	788.502	841.485
	9	747.951	749.096
	10	747.971	749.149
2577_2033.las	1	760.021	830.851
	2	757.813	797.466
	3	762.285	798.155
	4	767.013	811.816
	5	782.305	841.304
	6	773.368	835.523
	7	680.087	680.087
2577_2035.las	1	748.906	838.968
	2	748.571	810.002
	3	750.93	814.365

DPH-1.4 Report on Elevation by Class for Tiled Data - continued

File	Class	Z Min	Z Max
	4	754.149	824.677
	5	769.421	880.261
	6	763.594	824.237
	7	741.934	742.207
2577_2037.las	1	737.417	1007.911
	2	737.144	833.529
	3	740.848	833.397
	4	746.583	852.866
	5	759.647	896.835
	6	755.307	855.454
2577_2039.las	1	728.361	865.996
	2	728.168	827.282
	3	732.994	826.888
	4	738.479	842.055
	5	751.901	896.944
	6	748.644	838.063
	7	728.407	736.088
	9	735.632	740.753
	10	735.743	746.252
2577_2041.las	1	715.999	834.903
	2	716.085	769.916
	3	718.598	771.209
	4	722.4	789.191
	5	738.02	844.178
	6	737.403	778.335
	7	723.453	723.552
	17	723.732	750.199
2577_2043.las	1	715.884	853.197
	2	715.973	822.698
	3	723.722	820.891
	4	729.631	839.674
	5	744.93	889.063
	6	734.762	841.508
	7	342.257	718.073
2577_2045.las	1	761.655	881.461
	2	760.858	830.303
	3	766.363	835.126
	4	770.871	849.382
	5	782.856	904.595
	6	775.822	854.703
	7	500.534	759.539
2577_2047.las	1	767.882	867.58

DPH-1.4 Report on Elevation by Class for Tiled Data - continued

File	Class	Z Min	Z Max
	2	768.145	818.496
	3	771.468	821.304
	4	774.805	837.482
	5	790.95	901.872
	6	784.946	841.891
2577_2049.las	1	726.908	838.43
	2	726.944	801.675
	3	728.709	804.585
	4	734.647	820.543
	5	747.784	868.984
	6	735.277	823.558
	7	693.509	693.667
2577_2051.las	1	719.447	896.543
	2	719.333	743.673
	3	720.215	743.794
	4	724.703	761.888
	5	739.795	832.406
	6	731.547	762.909
2577_2053.las	1	721.547	743.417
	2	721.636	736.688
	3	722.354	739.667
	4	727.161	754.92
	5	741.911	797.052
	6	750.543	755.251
2577_2055.las	1	726.317	821.937
	2	726.088	798.893
	3	730.392	785.071
	4	734.825	801.478
	5	749.582	847.695
	6	743.581	797.295
2577_2057.las	1	778.972	868.578
	2	778.309	820.261
	3	780.451	824.788
	4	785.73	839.739
	5	799.706	894.437
	6	791.691	843.364
2577_2059.las	1	755.858	840.851
	2	755.481	810.258
	3	756.508	808.529
	4	761.009	824.008
	5	775.855	868.663
	6	774.234	818.939

DPH-1.4 Report on Elevation by Class for Tiled Data - continued

File	Class	Z Min	Z Max
	7	748.995	753.827
	9	755.727	757.495
	10	755.934	758.601
2577_2061.las	1	762.272	852.298
	2	760.97	826.301
	3	762.728	830.668
	4	767.361	845.438
	5	782.948	913.249
	6	774.559	844.808
	7	717.492	765.527
2577_2063.las	1	766.298	961.501
	2	765.934	827.777
	3	766.721	830.034
	4	771.363	844.916
	5	786.616	902.265
	6	782.256	844.211
	7	756.36	804.395
2577_2065.las	1	784.739	853.925
	2	783.949	828.971
	3	785.556	832.475
	4	790.313	848.066
	5	805.73	900.185
	6	803.092	854.982
	7	784.795	784.795
2577_2067.las	1	816.173	923.033
	2	814.578	858.02
	3	820.523	861.918
	4	825.235	877.039
	5	840.779	917.866
2577_2069.las	1	829.719	926.786
	2	829.119	866.865
	3	849.726	855.625
	4	854.306	870.084
	5	868.358	909.162
2577_2071.las	1	802.623	904.05
	2	802.403	863.896
	3	803.486	859.28
	4	808.217	875.011
	5	823.63	924.503
2577_2073.las	1	813.45	925.73
	2	812.072	866.652

DPH-1.4 Report on Elevation by Class for Tiled Data - continued

File	Class	Z Min	Z Max
	3	841.826	855.169
	4	845.868	868.696
	5	861.386	879.27
2577_2075.las	1	796.114	952.724
	2	795.976	863.204
	3	797.347	866.511
	4	803.079	881.931
	5	817.784	914.44
2577_2077.las	1	834.756	901.448
	2	833.696	886.94
	3	843.237	886.891
	4	847.341	904.709
	5	862.219	940.162
	6	863.197	881.826
2577_2079.las	1	811.718	894.263
	2	811.13	859.749
	3	812.272	863.194
	4	817.069	879.227
	5	832.885	922.692
	6	868.909	876.245
2577_2081.las	1	813.286	1080.572
	2	812.767	848.469
	3	814.172	845.549
	4	818.246	860.234
	5	833.138	987.672
2577_2083.las	1	821.553	867.751
	2	820.799	862.157
	3	826.724	866.767
	4	830.28	881.563
	5	845.513	913.889
2577_2085.las	1	802.013	881.015
	2	801.554	841.353
	3	802.256	821.435
	4	806.734	835.645
	5	822.032	874.014
	6	816.911	875.999
2577_2087.las	1	782.82	969.562
	2	779.972	840.412
	3	807.676	840.93
	4	812.39	859.421
	5	825.901	889.568

DPH-1.4 Report on Elevation by Class for Tiled Data - continued

File	Class	Z Min	Z Max
	6	813.752	905.303
2577_2089.las	1	762.069	812.794
	2	761.357	799.126
	3	784.329	784.329
	4	791.898	804.414
	5	801.458	848.653
	6	788.978	812.984
	17	764.247	764.624
2577_2091.las	1	765.251	881.265
	2	763.247	839.437
	3	766.901	843.903
	4	772.183	854.063
	5	787.512	896.406
2577_2093.las	1	778.709	875.549
	2	777.095	847.951
	3	780.619	838.043
	4	784.72	850.244
	5	802.016	893.699
	6	796.599	821.065
2577_2095.las	1	781.035	861.347
	2	777.502	851.59
	3	795.254	855.933
	4	800.517	871.084
	5	816.606	918.394
2577_2097.las	1	746.084	807.672
	2	745.799	805.399
	3	747.456	809.277
	4	751.416	824.746
	5	766.294	899.194
	18	1016.382	1016.382
2577_2099.las	1	722.751	787.672
	2	722.157	762.8
	3	723.48	751.806
	4	729.067	766.495
	5	743.729	831.882
	6	741.882	775.205
2577_2101.las	1	715.491	786.613
	2	715.573	741.783
	3	716.239	742.754
	4	720.966	758.289
	5	735.694	810.195

DPH-1.4 Report on Elevation by Class for Tiled Data - continued

File	Class	Z Min	Z Max
	6	741.816	773.112
	9	715.399	716.862
	10	715.402	717.266
2577_2103.las	1	714.831	772.154
	2	714.917	725.409
	3	715.842	729.848
	4	720.067	744.989
	5	735.061	873.706
	7	695.412	708.046
	9	714.753	718.821
	10	714.851	721.655
2577_2105.las	1	714.72	810.504
	2	714.956	728.571
	3	715.507	730.54
	4	720.074	744.569
	5	734.894	825.533
	9	714.697	718.145
	10	714.831	718.929
2577_2107.las	1	715.376	768.565
	2	715.435	727.243
	3	716.147	728.919
	4	720.674	746.495
	5	735.753	800.048
	9	715.359	717.285
	10	715.458	717.19
	18	976.383	976.491
2577_2109.las	1	717.732	789.323
	2	717.613	728.732
	3	718.293	731.852
	4	722.932	747.538
	5	738.296	815.241
2577_2111.las	1	718.079	851.337
	2	718.115	740.346
	3	718.975	743.181
	4	723.847	758.05
	5	738.663	815.435
	6	731.846	815.094
	17	730.044	731.462
2577_2113.las	1	720.441	807.807
	2	720.258	742.321
	3	721.016	745.901
	4	725.77	761.081

DPH-1.4 Report on Elevation by Class for Tiled Data - continued

File	Class	Z Min	Z Max
	5	740.947	828.125
	6	731.55	760.028
	7	699.821	700.15
2577_2115.las	1	725.179	782.571
	2	724.887	744.539
	3	725.678	748.86
	4	730.228	758.703
	5	745.33	821.868
2577_2117.las	1	729.073	797.252
	2	729.008	754.175
	3	729.844	756.409
	4	734.201	771.862
	5	749.3	821.685
2577_2119.las	1	732.377	828.063
	2	732.354	770.336
	3	733.414	771.055
	4	737.597	785.172
	5	753.05	870.756
	6	759.605	778.643
2577_2121.las	1	736.376	848.473
	2	735.773	770.402
	3	737.354	773.739
	4	741.537	787.941
	5	756.928	862.977
2577_2123.las	1	736.793	789.746
	2	736.609	747.236
	3	737.482	750.35
	4	742.164	766.859
	5	757.052	831.343
	6	749.346	753.329
2577_2125.las	1	738.296	778.404
	2	738.233	762.676
	3	739.018	765.09
	4	743.689	781.334
	5	758.552	833.141
2577_2127.las	1	739.762	898.154
	2	739.782	769.975
	3	741.56	769.992
	4	745.838	784.93
	5	761.344	831.317
2579_1999.las			

DPH-1.4 Report on Elevation by Class for Tiled Data - continued

File	Class	Z Min	Z Max
	1	712.197	796.839
	2	711.8	729.487
2579_2001.las	1	708.617	718.955
	2	708.365	714.654
	3	713.037	717.656
	4	716.777	732.439
	5	731.649	763.745
2579_2003.las	1	707.394	741.901
	2	707.259	742.462
	3	711.754	726.662
	4	715.858	740.461
	5	731.062	756.124
	6	727.873	736.78
2579_2005.las	1	707.784	776.478
	2	710.337	742.745
	3	711.947	744.953
	4	716.475	761.649
	5	730.963	810.582
	6	717.197	770.592
2579_2007.las	1	683.998	775.189
	2	683.667	736.025
	3	685.697	739.326
	4	689.657	754.073
	5	704.182	788.348
	6	711.862	739.638
2579_2009.las	1	681.734	787.653
	2	681.813	743.63
	3	682.581	740.313
	4	687.105	758.411
	5	702.049	803.23
	6	694.953	754.352
	9	681.81	690.658
	10	681.78	690.629
2579_2011.las	1	681.685	762.482
	2	681.557	732.499
	3	682.761	703.788
	4	687.262	718.014
	5	701.901	778.637
	9	681.672	691.416
	10	681.826	691.836
2579_2013.las	1	681.931	782.213

DPH-1.4 Report on Elevation by Class for Tiled Data - continued

File	Class	Z Min	Z Max
	2	681.957	739.231
	3	683.056	716.075
	4	687.289	729.503
	5	702.095	760.855
	6	704.274	735.156
	7	712	712
	9	681.99	686.419
	10	681.957	687.305
2579_2015.las	1	682.407	753.771
	2	682.679	750.471
	3	682.912	753.785
	4	687.426	769.044
	5	702.476	812.945
	6	717.275	740.418
	7	716.518	724.103
	9	682.2	687.777
	10	682.39	688.073
2579_2017.las	1	683.165	763.709
	2	683.768	749.894
	3	683.775	749.241
	4	688.44	763.853
	5	703.378	803.197
	6	723.066	754.985
	9	683.073	686.885
	10	683.516	687.197
2579_2019.las	1	713.539	843.87
	2	713.224	750.264
	3	718.732	753.87
	4	723.151	769.533
	5	738.43	812.328
2579_2021.las	1	729.605	805.438
	2	728.972	760.678
	3	731.042	763.965
	4	734.47	780.054
	5	749.562	825.815
	6	755.743	798.023
2579_2023.las	1	737.941	772.433
	2	737.499	772.577
	3	747.79	764.651
	4	749.336	777.83
	5	765.094	810.91
	6	755.074	765.943
2579_2025.las			

DPH-1.4 Report on Elevation by Class for Tiled Data - continued

File	Class	Z Min	Z Max
	1	719.267	820.805
	2	718.926	774.195
	3	719.792	777.567
	4	724.46	792.544
	5	739.641	852.534
	6	737.121	796.265
	17	727.725	758.919
2579_2027.las	1	726.13	839.946
	2	725.425	771.6
	3	726.675	774.077
	4	731.163	789.181
	5	746.416	841.619
	6	734.188	847.239
	17	762.115	765.504
2579_2029.las	1	741.764	853.263
	2	741.121	782.036
	3	742.656	784.454
	4	747.033	801.344
	5	762.039	859.352
	6	760.409	798.007
2579_2031.las	1	747.003	858.204
	2	746.983	799.48
	3	754.838	802.997
	4	757.958	817.899
	5	773.63	879.542
	6	779.421	818.02
	7	733.876	743.886
2579_2033.las	1	724.319	859.641
	2	723.493	798.706
	3	728.037	802.708
	4	730.583	817.803
	5	747.308	878.407
	6	738.749	775.523
2579_2035.las	1	727.626	833.522
	2	727.207	795.5
	3	728.568	799.136
	4	732.59	814.391
	5	748.332	862.42
	6	738.598	818
2579_2037.las	1	777.833	972.925
	2	774.316	831.278
	3	779.011	832.951

DPH-1.4 Report on Elevation by Class for Tiled Data - continued

File	Class	Z Min	Z Max
	4	784.28	849.165
	5	797.649	991.048
	6	785.448	854.965
2579_2039.las	1	758.247	873.171
	2	757.292	828.161
	3	759.392	830.559
	4	763.522	847.436
	5	779.293	902.393
	6	781.786	854.969
2579_2041.las	1	724.424	826.865
	2	724.293	791.891
	3	725.186	796.176
	4	730.067	810.717
	5	745.123	935.366
	6	736.419	808.588
	17	766.855	768.978
2579_2043.las	1	713.529	829.017
	2	713.338	782.049
	3	714.884	782.666
	4	719.116	800.107
	5	733.749	850.841
	6	725.678	802.121
	17	728.89	729.72
2579_2045.las	1	738.26	868.427
	2	737.006	815.881
	3	739.516	819.214
	4	743.302	835.418
	5	758.371	896.813
	6	746.55	854.87
	7	279.35	279.35
2579_2047.las	1	742.899	857.675
	2	742.495	810.412
	3	744.907	811.032
	4	749.464	829.365
	5	763.804	896.133
	6	751.56	837.488
2579_2049.las	1	727.718	851.855
	2	727.118	798.197
	3	731.18	801.189
	4	734.503	816.403
	5	748.555	866.153
	6	736.685	824.457

DPH-1.4 Report on Elevation by Class for Tiled Data - continued

File	Class	Z Min	Z Max
2579_2051.las	1	716.039	796.77
	2	715.681	748.817
	3	716.813	741.813
	4	721.439	762.505
	5	736.048	825.028
	6	733.752	778.233
	17	724.333	725.392
2579_2053.las	1	721.265	802.252
	2	720.858	748.086
	3	722.079	752.088
	4	726.449	767.551
	5	741.983	825.08
	6	745.054	746.327
	7	124.846	124.846
2579_2055.las	1	737.026	833.312
	2	735.822	794.628
	3	741.088	797.325
	4	745.067	813.155
	5	759.611	865.5
	6	748.762	820.75
2579_2057.las	1	774.693	860.743
	2	773.378	819.601
	3	780.769	823.118
	4	782.413	838.02
	5	797.781	950.516
	6	794.733	842.167
2579_2059.las	1	777.748	855.91
	2	777.8	823.916
	3	779.49	825.468
	4	784.375	842.918
	5	799.244	882.918
	6	793.962	850.474
	7	743.115	757.994
2579_2061.las	1	774.706	827.954
	2	774.772	829.227
	3	776.032	826.432
	4	780.025	836.284
	5	795.212	875.244
	6	799.615	818.21
2579_2063.las	1	793.391	893.692
	2	793.322	849.014
	3	794.575	852.885

DPH-1.4 Report on Elevation by Class for Tiled Data - continued

File	Class	Z Min	Z Max
	4	799.375	868.594
	5	814.385	917.656
	6	808.351	870.796
	7	755.983	817.869
2579_2065.las	1	795.504	863.315
	2	795.31	843.066
	3	799.431	844.168
	4	803.962	859.014
	5	817.515	920.264
	6	810.983	854.903
	7	752.019	802.361
2579_2067.las	1	819.457	889.926
	2	819.283	858.712
	3	821.488	859.792
	4	825.543	874.483
	5	840.92	911.041
	6	850.028	858.991
2579_2069.las	1	820.917	884.162
	2	820.267	862.436
	3	844.841	857.767
	4	850.172	872.777
	5	863.499	912.423
2579_2071.las	1	783.647	881.589
	2	783.561	849.313
	3	785.087	840.92
	4	789.309	856.865
	5	805.963	926.593
	6	821.019	831.357
2579_2073.las	1	784.08	891.094
	2	783.975	863.086
	3	785.087	854.227
	4	790.422	869.486
	5	804.693	920.543
	6	835.704	837.413
2579_2075.las	1	782.699	944.286
	2	782.738	851.731
	3	785.067	818.355
	4	789.099	830.746
	5	803.21	868.912
2579_2077.las	1	791.744	858.607
	2	791.878	860.481

DPH-1.4 Report on Elevation by Class for Tiled Data - continued

File	Class	Z Min	Z Max
	3	792.84	840.828
	4	797.954	846.822
	5	816.586	887.715
2579_2079.las	1	790.346	871.442
	2	790.29	856.147
	3	791.609	846.16
	4	795.599	860.602
	5	810.858	907.987
	6	810.133	859.103
2579_2081.las	1	792.029	888.752
	2	791.918	860.182
	3	793.178	857.971
	4	798	873.004
	5	813.276	909.106
2579_2083.las	1	792.213	857.469
	2	792.141	853.486
	3	794.421	855.274
	4	799.208	869.641
	5	814.916	899.923
	6	830.999	853.191
	7	800.369	805.12
2579_2085.las	1	796.652	889.135
	2	796.009	856.275
	3	798.798	860.546
	4	802.997	875.641
	5	817.886	905.353
	6	836.15	862.672
2579_2087.las	1	780.592	851.422
	2	780.038	827.997
	3	809.211	829.605
	4	811.34	844.506
	5	825.799	888.735
	6	812.069	854.746
2579_2089.las	1	779.178	838.935
	2	777.954	842.351
	7	287.499	307.329
2579_2091.las	1	779.69	889.952
	2	779.116	851.196
	3	817.492	850.34
	4	821.452	864.903
	5	837.321	919.732

DPH-1.4 Report on Elevation by Class for Tiled Data - continued

File	Class	Z Min	Z Max
	6	827.534	886.314
2579_2093.las	1	802.279	869.089
	2	801.554	868.86
	3	803.706	870.635
	4	809.66	885.887
	5	823.076	934.837
	6	868.322	871.937
2579_2095.las	1	780.08	889.969
	2	778.519	867.242
	3	792.79	871.511
	4	794.89	885.392
	5	799.818	948.158
	6	806.412	890.989
	7	781.376	783.433
2579_2097.las	1	755.474	838.633
	2	754.451	823.85
	3	774.329	827.718
	4	780.986	841.773
	5	792.63	876.665
	6	791.616	806.891
2579_2099.las	1	737.193	793.394
	2	736.209	782.177
	3	739.29	771.527
	4	743.384	785.861
	5	758.634	836.229
	6	766.009	783.014
2579_2101.las	1	725.13	806.248
	2	724.556	781.954
	3	725.953	743.424
	4	735.222	759.329
	5	747.84	811.977
2579_2103.las	1	714.602	797.489
	2	714.565	744.224
	3	715.455	744.047
	4	719.73	759.838
	5	734.864	849.178
	6	741.806	759.664
	9	714.513	720.274
	10	714.628	721.186
2579_2105.las	1	714.52	808.643
	2	714.749	735.993

DPH-1.4 Report on Elevation by Class for Tiled Data - continued

File	Class	Z Min	Z Max
	3	715.461	737.577
	4	719.884	753.539
	5	734.802	848.834
	6	732.859	763.365
	7	679.818	709.5
	9	714.424	718.854
	10	714.48	720.993
2579_2107.las	1	715.668	755.054
	2	715.438	724.982
	3	718.417	729.057
	4	722.905	743.771
	5	737.735	780.012
	7	697.577	707.417
	9	715.396	716.399
	10	715.441	716.455
2579_2109.las	1	716.767	888.076
	2	716.636	734.569
	3	717.833	734.71
	4	722.567	750.379
	5	737.252	894.929
2579_2111.las	1	717.394	810.202
	2	717.285	758.565
	3	718.712	758.972
	4	722.623	768.916
	5	737.659	825.402
	6	739.661	766.698
2579_2113.las	1	729.516	796.563
	2	728.565	754.657
	3	729.818	757.735
	4	734.625	768.348
	5	749.894	834.411
	6	745.802	765.336
	7	735.176	735.875
2579_2115.las	1	730.71	798.296
	2	730.392	760.372
	3	732.768	762.863
	4	736.8	777.239
	5	752.118	826.59
2579_2117.las	1	735.96	942.419
	2	735.291	762.843
	3	741.403	766.088
	4	745.582	780.592

DPH-1.4 Report on Elevation by Class for Tiled Data - continued

File	Class	Z Min	Z Max
	5	761.065	829.254
	6	758.532	783.43
2579_2119.las	1	738.253	806.212
	2	737.945	765.021
	3	738.834	768.325
	4	743.233	784.195
	5	758.811	840.746
	6	761.727	774.437
2579_2121.las	1	737.682	785.002
	2	737.436	758.292
	3	738.975	762.574
	4	742.912	775.714
	5	759.372	833.538
	6	757.974	792.197
2579_2123.las	1	739.749	808.788
	2	739.464	755.428
	3	740.396	758.168
	4	744.825	774.044
	5	760.153	837.794
	6	758.256	780.087
2579_2125.las	1	738.84	817.777
	2	738.558	761.901
	3	739.411	766.252
	4	743.985	781.245
	5	759.287	846.606
	6	759.464	785.527
2579_2127.las	1	740.481	822.311
	2	740.117	765.353
	3	741.032	768.434
	4	745.35	782.846
	5	760.891	846.032
	6	765.389	782.206
	7	317.152	317.152
	17	751.399	752.003
2581_1999.las	1	709.874	790.72
	2	709.854	718.676
	3	713.621	719.273
	4	717.836	732.735
	5	732.561	771.353
2581_2001.las	1	707.882	742.056
	2	707.997	713.988

DPH-1.4 Report on Elevation by Class for Tiled Data - continued

File	Class	Z Min	Z Max
	3	712.029	718.634
	4	715.632	733.165
	5	730.52	771.531
2581_2003.las	1	708.611	908.61
	2	708.63	747.886
2581_2005.las	1	683.457	782.83
	2	683.621	749.1
	3	684.474	739.743
	4	688.877	754.063
	5	703.87	815.172
	6	714.27	765.297
	7	695.763	696.052
	9	683.466	690.09
	10	683.466	690.173
2581_2007.las	1	682.722	761.531
	2	682.541	720.996
	3	683.414	724.385
	4	687.748	740.258
	5	702.695	853.305
	6	715.353	741.741
	9	682.417	689.654
	10	682.548	689.818
2581_2009.las	1	682.59	772.154
	2	682.299	691.836
	3	683.135	696.331
	4	687.499	710.976
	5	702.623	786.429
	9	682.325	690.025
	10	682.518	691.078
2581_2011.las	1	682.905	750.195
	2	682.876	726.773
	3	683.942	701.026
	4	688.365	717.23
	5	703.929	769.565
	6	694.041	701.541
	9	682.879	690.51
	10	682.994	692.643
2581_2013.las	1	683.936	776.14
	2	683.919	742.029
	3	685.724	725.425
	4	689.815	737.256
	5	705.379	741.203

DPH-1.4 Report on Elevation by Class for Tiled Data - continued

File	Class	Z Min	Z Max
	6	732.6	734.93
	7	715.865	725.878
	9	684.155	686.495
	10	684.277	689.162
2581_2015.las	1	682.705	862.603
	2	683.079	739.628
	3	683.48	715.953
	4	687.915	730.235
	5	702.899	779.572
	6	721.042	752.833
	7	696.737	697.456
	9	682.653	688.204
	10	682.787	687.029
2581_2017.las	1	683.148	863.351
	2	683.25	722.876
	3	683.896	724.884
	4	688.798	739.936
	5	703.457	809.224
	6	711.468	712.896
	7	265.209	696.895
	9	683.027	694.477
	10	683.102	694.48
2581_2019.las	1	683.909	793.335
	2	683.781	737.367
	3	684.769	729.992
	4	688.896	745.12
	5	703.952	811.96
	6	724.808	768.762
	9	683.808	689.119
	10	683.788	688.427
2581_2021.las	1	700.117	818.719
	2	699.936	750.31
	3	701.314	755.136
	4	706.308	769.808
	5	720.478	833.755
	6	716.603	765.92
2581_2023.las	1	704.077	769.162
	2	703.542	757.502
	3	705.75	752.722
	4	710.501	770.225
	5	724.218	802.436
	6	758.745	765.865
2581_2025.las			

DPH-1.4 Report on Elevation by Class for Tiled Data - continued

File	Class	Z Min	Z Max
	1	715.592	864.254
	2	715.779	751.537
	3	716.629	756.006
	4	721.176	771.094
	5	736.573	819.247
	6	743.374	777.876
	7	668.932	717.321
2581_2027.las	1	730.441	816.183
	2	734.392	767.964
	3	735.783	771.626
	4	740.008	783.968
	5	755.061	835.802
	6	745.432	796.239
2581_2029.las	1	728.24	892.462
	2	727.81	782.39
	3	729.644	783.909
	4	733.696	801.068
	5	749.831	854.04
	6	750.123	800.402
	7	722.971	722.971
2581_2031.las	1	755.425	927.131
	2	754.661	800.162
	3	761.668	800.848
	4	766.406	816.56
	5	780.92	878.286
	6	770.533	832.656
2581_2033.las	1	711.744	831.383
	2	711.199	791.383
	3	712.482	794.923
	4	717.338	809.316
	5	732.082	881.822
	6	734.716	802.597
	7	587.099	636.619
2581_2035.las	1	705.281	809.503
	2	704.582	775.31
	3	706.062	778.643
	4	710.35	792.498
	5	725.281	855.664
	6	722.22	806.344
	18	1094.785	1114.342
2581_2037.las	1	746.216	829.516
	2	745.533	798.099

DPH-1.4 Report on Elevation by Class for Tiled Data - continued

File	Class	Z Min	Z Max
	3	747.338	800.395
	4	752.266	815.697
	5	766.547	865.763
	6	761.695	824.093
2581_2039.las	1	767.623	861.156
	2	767.059	827.511
	3	773.342	828.752
	4	775.245	841.717
	5	788.279	896.668
	6	776.783	854.831
2581_2041.las	1	721.298	889.883
	2	720.842	788.65
	3	722.538	786.406
	4	726.593	803.197
	5	742.981	854.772
	6	736.203	814.175
2581_2043.las	1	710.714	822.177
	2	710.733	754.415
	3	712.653	748.765
	4	719.477	765.353
	5	732.446	832.206
	6	725.418	788.319
	7	728.683	730.688
	17	721.997	725.907
2581_2045.las	1	728.735	831.242
	2	730.192	793.122
	3	734.073	793.542
	4	738.558	811.058
	5	750.635	870.333
	6	739.444	829.506
	7	639.408	639.408
2581_2047.las	1	740.441	859.231
	2	739.943	803.443
	3	743.174	806.54
	4	751.022	822.554
	5	762.348	883.118
	6	748.453	858.614
	7	778.568	787.954
2581_2049.las	1	711.075	790.399
	2	710.583	768.076
	3	713.371	770.861
	4	717.476	786.409

DPH-1.4 Report on Elevation by Class for Tiled Data - continued

File	Class	Z Min	Z Max
	5	732.597	833.155
	6	728.188	786.485
	7	616.994	678.69
2581_2051.las	1	711.964	827.41
	2	711.619	738.863
	3	714.139	733.03
	4	718.371	751.826
	5	732.577	820.071
	6	725.195	770.891
	17	726.052	727.249
2581_2053.las	1	717.571	785.372
	2	717.686	740.655
	3	719.743	742.039
	4	724.861	758.151
	5	739.057	822.544
	6	724.149	765.796
	7	176.761	176.761
2581_2055.las	1	730.133	825.707
	2	728.607	794.71
	3	731.983	798.013
	4	735.159	813.755
	5	750.123	860.858
	6	737.417	821.514
2581_2057.las	1	754.152	841.521
	2	753.673	818.45
	3	754.654	822.006
	4	758.88	838.105
	5	775.041	997.295
	6	763.939	832.039
2581_2059.las	1	787.899	863.394
	2	786.275	834.572
	3	796.439	833.676
	4	798.981	847.465
	5	814.06	894.204
	6	804.946	852.305
2581_2061.las	1	790.005	841.711
	2	789.598	825.313
	3	798.552	829.844
	4	800.53	842.902
	5	819.08	889.352
2581_2063.las	1	802.764	897.738

DPH-1.4 Report on Elevation by Class for Tiled Data - continued

File	Class	Z Min	Z Max
	2	801.924	846.363
	3	805.983	848.725
	4	810.766	864.306
	5	825.7	936.35
	6	829.139	876.124
	7	787.187	828.653
2581_2065.las	1	808.414	877.039
	2	808.338	849.89
	3	810.389	851.79
	4	815.199	864.595
	5	831.868	930.024
	6	834.664	875.497
2581_2067.las	1	807.256	895.451
	2	805.576	857.725
	3	814.585	859.326
	4	816.734	874.929
	5	832.794	934.168
	6	835.349	922.341
2581_2069.las	1	800.221	883.778
	2	799.943	855.983
	3	802.059	855.356
	4	806.75	870.523
	5	823.958	918.348
	6	844.972	880.51
2581_2071.las	1	772.535	852.016
	2	772.098	850.625
	3	775.454	854.867
	4	779.959	869.454
	5	794.464	902.708
	6	799.926	816.14
	7	222.07	231.269
2581_2073.las	1	766.747	859.126
	2	766.058	830.55
	3	767.236	829.391
	4	771.914	844.877
	5	787.111	894.431
	6	801.386	857.502
2581_2075.las	1	771.734	944.444
	2	771.367	834.742
	3	775.13	837.046
	4	780.569	852.246
	5	795.353	893.256

DPH-1.4 Report on Elevation by Class for Tiled Data - continued

File	Class	Z Min	Z Max
	6	824.204	863.056
	7	531.534	531.534
2581_2077.las	1	769.818	868.286
	2	769.923	836.803
	3	770.727	839.713
	4	775.192	854.021
	5	791.235	909.398
	6	810.546	858.391
	7	777.101	786.554
2581_2079.las	1	781.416	898.108
	2	780.724	861.56
	3	781.983	865.008
	4	786.695	879.821
	5	801.613	932.623
	6	803.112	884.109
2581_2081.las	1	775.881	883.929
	2	775.687	859.536
	3	787.029	857.961
	4	791.563	877.771
	5	806.009	932.305
	6	825.655	882.446
2581_2083.las	1	774.451	849.523
	2	774.474	830.343
	3	786.015	829.382
	4	790.622	844.339
	5	805.31	900.08
	6	805.894	845.832
2581_2085.las	1	780.661	841.425
	2	780.333	830.907
	3	785.376	834.375
	4	791.124	846.754
	5	806.216	886.002
	6	810.051	840.635
2581_2087.las	1	793.578	955.589
	2	792.472	840.887
	3	816.668	841.685
	4	819.624	850.825
	5	835.835	889.575
2581_2089.las	1	808.155	881.343
	2	807.981	865.175
	3	811.524	853.305

DPH-1.4 Report on Elevation by Class for Tiled Data - continued

File	Class	Z Min	Z Max
	4	820.205	869.785
	5	830.448	899.506
	6	837.334	871.484
2581_2091.las	1	800.353	877.734
	2	799.936	868.538
	3	805.048	843.237
	4	810.812	858.633
	5	824.135	888.059
	6	828.112	896.127
2581_2093.las	1	822.905	888.807
	2	822.879	884.67
	3	839.939	860.172
	4	842.006	870.425
	7	755.694	755.694
	18	1447.471	1467.648
2581_2095.las	1	816.501	910.677
	2	815.947	884.565
	3	817.702	884.483
	4	821.58	899.998
	5	837.134	955.94
	6	835.008	891.865
2581_2097.las	1	773.447	877.81
	2	770.819	867.039
	3	790.504	867.59
	4	794.87	882.764
	5	809.903	911.996
	6	811.042	885.254
2581_2099.las	1	765.477	818.184
	2	763.125	818.118
2581_2101.las	1	745.678	799.473
	2	743.165	800.182
2581_2103.las	1	723.663	822.288
	2	722.761	781.964
	3	723.758	784.067
	4	729.838	800.117
	5	746.767	845.766
	6	756.291	815.31
2581_2105.las	1	714.283	818.368
	2	714.582	743.68
	3	715.166	747.482

DPH-1.4 Report on Elevation by Class for Tiled Data - continued

File	Class	Z Min	Z Max
	4	719.625	762.423
	5	734.667	829.477
	6	730.819	763.785
	7	678.503	705.481
	9	714.329	717.777
	10	714.513	719.592
2581_2107.las	1	715.481	751.836
	2	715.356	723.056
	3	716.321	726.793
	4	720.711	742.052
	5	735.848	795.281
2581_2109.las	1	714.739	773.798
	2	714.697	726.399
	3	715.97	730.776
	4	721.025	745.753
	5	735.025	802.423
	9	716.616	719.608
	10	716.698	720.054
	18	1090.798	1110.49
2581_2111.las	1	717.387	796.616
	2	717.394	737.597
	3	718.066	741.898
	4	723.056	756.022
	5	738.046	824.031
	9	717.364	720.848
	10	717.397	719.559
2581_2113.las	1	726.557	812.088
	2	726.203	764.503
	3	728.499	762.597
	4	734.664	777.607
	5	751.344	827.219
	6	741.199	778.381
	7	172.824	717.551
2581_2115.las	1	745.13	798.876
	2	741.491	773.735
	3	752.279	774.195
	4	756.032	790.569
	5	770.533	835.507
	6	769.474	797.384
2581_2117.las	1	747.932	808.909
	2	747.426	772.318
	3	751.941	775.008

DPH-1.4 Report on Elevation by Class for Tiled Data - continued

File	Class	Z Min	Z Max
	4	756.114	790.956
	5	770.933	848.197
	6	764.779	799.122
2581_2119.las	1	753.243	806.494
	2	752.82	772.617
	3	753.66	775.248
	4	757.948	791.173
	5	773.217	844.559
	6	766.668	809.109
2581_2121.las	1	745.464	814.385
	2	745.179	770.09
	3	746.196	773.896
	4	750.576	789.634
	5	765.789	833.729
	6	758.624	798.765
2581_2123.las	1	746.619	817.111
	2	746.068	762.206
	3	747.259	766.741
	4	751.623	781.337
	5	767.712	853.443
	6	755.615	771.409
2581_2125.las	1	748.67	818.679
	2	748.463	769.342
	3	749.516	771.937
	4	753.824	787.393
	5	768.84	853.607
	6	762.387	793.693
2581_2127.las	1	752.994	818.177
	2	752.443	770.773
	3	753.306	774.638
	4	758.145	789.241
	5	774.513	848.158
	6	766.124	794.743
	7	746.96	749.336
2583_1999.las	1	710.045	798.22
	2	709.631	717.318
2583_2001.las	1	710.737	755.753
	2	710.274	716.728
	3	713.135	720.934
	4	717.653	735.628
	5	732.364	776.511

DPH-1.4 Report on Elevation by Class for Tiled Data - continued

File	Class	Z Min	Z Max
	7	555.694	555.694
2583_2003.las	1	709.789	743.496
	2	709.51	742.298
	3	712.695	745.894
	4	716.35	760.697
	5	732.659	784.592
2583_2005.las	1	684.087	893.381
	2	684.251	750.563
	3	684.969	752.577
	4	689.27	767.502
	5	704.234	816.947
	6	698.719	773.46
	7	698.673	709.093
	9	684.024	692.351
	10	684.178	692.236
	18	1075.316	1075.316
2583_2007.las	1	684.395	759.336
	2	684.198	693.735
	3	685.258	697.869
	4	689.221	712.987
	5	704.28	790.179
	6	691.042	691.042
	9	684.018	693.174
	10	684.201	693.466
2583_2009.las	1	684.756	753.332
	2	684.792	694.037
	3	685.868	698.188
	4	690.314	712.8
	5	705.31	781.55
	9	684.598	692.18
	10	684.736	692.358
2583_2011.las	1	686.665	731.262
	2	686.35	704.89
	3	687.987	698.316
	4	692.613	713.893
	5	707.955	778.427
2583_2013.las	1	684.579	812.318
	2	684.52	717.371
	3	686.518	711.232
	4	692.613	721.327
	5	708.046	743.46
	6	701.232	725.927

DPH-1.4 Report on Elevation by Class for Tiled Data - continued

File	Class	Z Min	Z Max
	9	684.254	686.898
	10	684.336	688.827
	18	1052.275	1052.275
2583_2015.las	1	690.314	813.932
	2	690.113	726.39
	3	692.174	716.537
	4	696.642	731.478
	5	713.765	748.863
	7	702.955	704.008
2583_2017.las	1	691.468	955.316
	2	689.556	727.111
	3	698.381	728.102
	4	700.701	736.386
	5	726.393	730.596
	6	716.173	773.939
	7	694.205	710.822
	9	693.253	694.569
	10	693.407	694.959
	18	965.021	965.021
2583_2019.las	1	684.224	943.84
	2	684.349	727.846
	3	685.018	731.718
	4	689.385	746.531
	5	704.385	803.732
	6	700.694	745.533
	7	151.325	151.325
	9	684.142	690.192
	10	684.326	689.313
	17	702.886	705.976
	18	1083.836	1093.626
2583_2021.las	1	685.31	845.517
	2	685.1	736.134
	3	686.6	738.749
	4	690.822	755.31
	5	706.406	803.889
	6	708.388	746.796
	7	146.844	697.732
	17	707.39	710.251
2583_2023.las	1	708.817	812.256
	2	708.253	742.105
	3	710.714	740.665
	4	714.907	756.373
	5	729.447	815.225

DPH-1.4 Report on Elevation by Class for Tiled Data - continued

File	Class	Z Min	Z Max
	6	716.321	778.046
	7	704.441	704.575
2583_2025.las	1	688.106	834.096
	2	688.339	750.044
	3	688.749	747.2
	4	693.099	760.986
	5	708.506	819.142
	6	734.293	776.37
	9	687.853	688.706
	10	687.932	689.789
	17	747.39	750.441
2583_2027.las	1	706.593	878.253
	2	705.556	761.304
	3	708.781	763.758
	4	712.968	778.368
	5	726.039	910.763
	6	715.524	772.521
2583_2029.las	1	697.928	858.578
	2	697.344	771.934
	3	698.696	776.403
	4	702.735	791.104
	5	718.778	846.304
	6	718.899	792.564
	7	750.441	759.841
2583_2031.las	1	689.011	831.199
	2	689.155	798.079
	3	689.72	799.191
	4	694.169	817.37
	5	709.31	863.804
	6	769.129	811.934
	7	367.227	747.436
	9	688.985	690.484
	10	688.959	691.032
	17	743.299	751.79
2583_2033.las	1	689.064	823.289
	2	689.303	784.772
	3	689.949	786.934
	4	694.336	803.371
	5	709.333	860.438
	6	701.295	816.363
	7	446.295	753.699
	9	689.034	692.384
	10	689.244	693.122

DPH-1.4 Report on Elevation by Class for Tiled Data - continued

File	Class	Z Min	Z Max
2583_2035.las	1	689.671	779.227
	2	689.589	755.077
	3	690.195	755.635
	4	694.739	770.907
	5	710.081	828.794
	6	716.455	777.072
	7	694.638	694.874
	9	689.342	690.343
	10	689.385	691.022
	2583_2037.las	1	713.696
2		713.243	794.26
3		714.825	797.485
4		718.824	812.689
5		733.726	857.141
6		722.702	826.412
7		649.251	752.223
2583_2039.las	1	734.136	852.879
	2	737.64	794.365
	3	740.13	797.892
	4	746.531	813.023
	5	759.303	867.981
	6	748.998	826.143
	7	743.876	748.43
2583_2041.las	1	702.42	843.145
	2	702.239	789.29
	3	703.181	790.159
	4	707.636	807.84
	5	722.436	858.309
	6	724.851	854.759
	7	708.004	718.929
	10	708.581	710.215
2583_2043.las	1	708.463	841.225
	2	708.473	759.355
	3	709.477	754.976
	4	713.663	768.066
	5	729.451	832.885
	6	723.476	803.171
	7	703.683	723.624
	10	708.873	718.289
	17	728.525	729.749
	2583_2045.las	1	713.319
2		713.47	774.851

DPH-1.4 Report on Elevation by Class for Tiled Data - continued

File	Class	Z Min	Z Max
	3	720.077	775.92
	4	724.103	793.968
	5	734.018	842.229
	6	722.558	804.674
	7	639.287	713.22
2583_2047.las	1	720.747	845.061
	2	718.22	802.538
	3	722.748	803.486
	4	730.56	822.193
	5	739.421	884.811
	6	732.095	830.983
	7	750.392	762.246
2583_2049.las	1	707.902	814.316
	2	707.679	785.75
	3	710.51	783.867
	4	714.169	805.149
	5	729.834	861.101
	6	724.962	813.578
	7	691.094	760.819
	17	721.216	724.011
2583_2051.las	1	711.101	789.368
	2	710.638	741.331
	3	719.907	742.541
	4	724.9	758.365
	5	738.703	811.914
	6	724.497	770.724
	7	705.054	722.702
	10	711.698	715.015
	17	722.512	723.247
2583_2053.las	1	713.122	788.276
	2	712.807	734.047
	3	720.799	737.784
	4	726.078	751.409
	5	740.14	810.323
	6	726.212	765.783
	7	701.875	702.564
	10	713.142	719.424
	17	722.892	726.472
2583_2055.las	1	716.629	786.268
	2	716.062	757.338
	3	726.527	759.785
	4	729.674	775.855
	5	745.084	842.744

DPH-1.4 Report on Elevation by Class for Tiled Data - continued

File	Class	Z Min	Z Max
	6	732.541	774.441
	7	676.406	713.998
2583_2057.las	1	740.52	813.515
	2	739.667	801.99
	3	743.194	804.26
	4	748.187	818.584
	5	762.036	864.687
	6	748.791	816.13
2583_2059.las	1	773.479	874.591
	2	773.089	829.277
	3	778.056	833.909
	4	778.358	846.409
	5	794.828	884.723
	6	781.964	962.961
2583_2061.las	1	777.82	844.283
	2	777.37	826.176
	3	782.229	825.087
	4	787.265	839.372
	5	801.166	892.728
	6	795.356	844.5
2583_2063.las	1	769.503	819.342
	2	768.128	818.466
	3	769.982	819.29
	4	774.93	834.158
	5	790.185	874.795
	6	786.052	810.635
	7	789.421	798.778
2583_2065.las	1	783.693	1057.107
	2	782.439	829.129
	3	787.974	833.004
	4	792.495	847.774
	5	806.307	880.668
	6	817.088	857.039
	18	1059.158	1061.356
2583_2067.las	1	796.573	850.484
	2	794.106	839.076
	3	799.5	839.654
	4	804.165	849.021
	5	817.948	864.733
	6	835.467	856.767
	7	769.175	769.175
2583_2069.las			

DPH-1.4 Report on Elevation by Class for Tiled Data - continued

File	Class	Z Min	Z Max
	1	768.03	830.031
	2	767.426	836.38
	3	768.614	806.114
	4	773.768	819.877
	5	788.968	869.795
2583_2071.las	1	770.497	845.727
	2	769.533	841.675
	3	776.829	830.198
	4	781.245	845.428
	5	796.59	891.829
2583_2073.las	1	752.298	849.099
	2	750.619	806.75
	3	752.768	807.974
	4	757.659	823.44
	5	772.551	870.825
2583_2075.las	1	753.68	895.254
	2	753.434	805.53
	3	755.044	800.139
	4	759.834	815.865
	5	774.667	852.032
2583_2077.las	1	755.113	831.219
	2	754.861	820.799
	3	756.127	825.244
	4	760.382	840.274
	5	777.167	859.486
	6	815.645	833.925
	7	776.495	776.495
2583_2079.las	1	788.653	867.531
	2	788.05	855.609
	3	792.229	834.444
	4	794.385	851.258
	5	812.174	903.453
	6	802.492	887.377
2583_2081.las	1	772.042	844.569
	2	771.248	844.628
	3	773.824	832.728
	4	777.951	841.744
	5	793.036	874.457
2583_2083.las	1	759.739	823.007
	2	759.339	800.684
	3	771.796	791.701

DPH-1.4 Report on Elevation by Class for Tiled Data - continued

File	Class	Z Min	Z Max
	4	775.235	807.016
	5	791.38	856.803
	6	783.561	799.998
2583_2085.las	1	772.977	822.984
	2	771.875	823.112
	3	790.018	810.241
	4	793.168	819.431
	5	808.04	839.382
2583_2087.las	1	778.345	851.307
	2	774.375	851.557
	3	792.59	822.574
	4	796.911	837.443
	5	810.95	862.771
	6	826.845	833.578
2583_2089.las	1	817.426	899.296
	2	816.048	869.854
	3	825.638	860.018
	4	829.979	874.486
	5	845.392	907.951
	6	844.555	887.091
2583_2091.las	1	827.114	895.07
	2	826.498	878.784
	3	828.876	882.419
	4	833.164	892.807
	5	847.774	937.613
2583_2093.las	1	853.975	903.496
	2	853.345	904.716
	3	864.857	889.447
	4	869.736	903.033
	5	885.024	935.018
2583_2095.las	1	845.353	945.149
	2	844.906	913.591
	3	846.501	917.741
	4	850.992	931.812
	5	866.061	974.142
	6	873.483	947.016
2583_2097.las	1	811.809	917.17
	2	811.386	878.22
	3	819.441	878.781
	4	825.057	896.133
	5	838.752	928.22

DPH-1.4 Report on Elevation by Class for Tiled Data - continued

File	Class	Z Min	Z Max
	6	864.962	897.649
2583_2099.las	1	786.928	849.618
	2	786.147	849.723
	3	797.639	842.541
	4	801.737	852.754
	5	812.794	859.457
	6	822.613	843.496
2583_2101.las	1	758.043	978.755
	2	757.6	829.096
	3	767.006	805.819
	4	771.655	819.306
	5	787.416	848.168
	6	779.595	780.353
2583_2103.las	1	744.231	838.374
	2	743.624	807.968
	3	745.166	808.243
	4	749.897	825.901
	5	766.547	847.584
	6	757.741	827.183
2583_2105.las	1	714.178	819.28
	2	714.267	762.226
	3	715.172	763.673
	4	719.513	781.304
	5	734.438	826.931
	6	739.116	792.19
	7	700.038	718.726
	9	714.188	718.191
	10	714.293	719.857
2583_2107.las	1	714.008	791.757
	2	713.952	750.819
	3	714.864	755.067
	4	719.264	769.605
	5	734.31	838.079
	6	765.645	778.45
	9	713.995	716.465
	10	714.195	718.749
2583_2109.las	1	714.146	812.311
	2	714.096	726.498
	3	714.854	729.943
	4	719.267	744.831
	5	734.375	811.068
	9	714.034	718.844

DPH-1.4 Report on Elevation by Class for Tiled Data - continued

File	Class	Z Min	Z Max
	10	714.146	719.835
	17	720.323	721.203
2583_2111.las	1	717.197	785.084
	2	716.928	762.994
	3	718.211	764.224
	4	722.499	778.22
	5	737.764	809.572
	6	767.659	781.626
	7	207.27	227.076
	9	716.642	721.229
	10	716.688	719.159
2583_2113.las	1	718.857	804.021
	2	718.548	767.866
	3	725.409	771.777
	4	727.341	780.051
	5	741.718	823.821
	6	746.81	786.058
2583_2115.las	1	754.651	789.454
	2	753.634	777.006
	3	762.915	780.668
	4	765.884	793.712
	5	780.13	834.132
	6	770.947	787.741
2583_2117.las	1	761.36	826.898
	2	761.235	776.294
	3	762.446	780.418
	4	766.396	795.658
	5	781.399	852.236
	6	770.468	798.584
2583_2119.las	1	765.307	814.601
	2	763.909	778.096
	3	765.956	781.075
	4	769.729	795.891
	5	784.867	847.075
	6	778.988	803.046
2583_2121.las	1	758.122	827.682
	2	757.364	775.874
	3	758.686	776.39
	4	763.053	791.285
	5	778.397	858.45
	6	771.855	811.449
2583_2123.las			

DPH-1.4 Report on Elevation by Class for Tiled Data - continued

File	Class	Z Min	Z Max
	1	752.476	819.598
	2	752.102	771.134
	3	752.955	774.949
	4	757.518	790.53
	5	773.014	845.671
2583_2125.las	1	757.059	834.414
	2	756.504	775.094
	3	757.325	777.328
	4	761.951	793.844
	5	777.531	850.661
	6	771.176	802.82
2583_2127.las	1	764.323	798.68
	2	763.663	775.681
	3	766.947	779.683
	4	771.078	794.828
	5	785.979	836.298
2585_1999.las	1	710.218	794.46
	2	709.211	719.349
	3	716.77	721.97
	4	720.553	737.115
	5	735.527	774.467
	6	720.789	744.798
	18	1011.251	1030.766
2585_2001.las	1	711.475	750.832
	2	712.236	724.457
	3	714.474	727.072
	4	718.788	742.088
	5	733.981	810.579
	6	724.457	749.437
	7	710.34	710.747
2585_2003.las	1	694.858	778.804
	2	694.392	743.89
	3	696.157	741.16
	4	700.999	758.745
	5	715.573	809.92
	6	705.497	761.508
	18	1077.262	1096.592
2585_2005.las	1	685.806	829.158
	2	685.465	749.674
	3	686.393	754.431
	4	690.875	768.883
	5	705.963	815.933

DPH-1.4 Report on Elevation by Class for Tiled Data - continued

File	Class	Z Min	Z Max
	6	695.878	769.116
	17	699.027	699.736
	18	1088.41	1098.042
2585_2007.las	1	686.15	747.223
	2	685.405	698.024
	3	686.527	702.646
	4	692.41	717.722
	5	706.085	801.954
	9	687.085	694.999
	10	687.312	695.579
2585_2009.las	1	687.151	769.624
	2	687.144	703.122
	3	688.047	706.396
	4	692.666	721.806
	5	707.774	801.54
	7	670.31	680.077
	9	687.361	694.687
	10	687.374	695.72
2585_2011.las	1	688.43	731.537
	2	687.807	703.135
	3	689.224	704.894
	4	693.539	720.95
	5	708.338	762.351
	6	705.894	723.817
2585_2013.las	1	690.615	862.544
	2	690.3	729.415
	3	691.541	731.714
	4	696.413	733.611
	5	710.875	761.271
2585_2015.las	1	692.817	760.005
	2	692.794	732.715
	3	694.027	733.722
	4	698.125	737.574
	5	713.945	740.336
2585_2017.las	1	712.144	841.481
	2	718.722	729.224
	4	736.885	747.374
	5	747.318	758.286
	6	736.485	774.277
	7	676.875	713.122
2585_2019.las	1	684.779	787.994

DPH-1.4 Report on Elevation by Class for Tiled Data - continued

File	Class	Z Min	Z Max
	2	684.831	731.885
	3	685.629	735.218
	4	690.13	749.677
	5	704.992	849.25
	6	695.73	765.015
	7	84.022	84.022
	9	684.769	689.953
	10	684.841	690.209
2585_2021.las	1	685.855	773.023
	2	685.865	710.894
	3	686.518	713.056
	4	691.206	730.018
	5	706.229	783.43
	6	703.161	721.882
	7	124.491	687.564
	9	685.779	687.312
	10	685.773	688.522
	18	979.184	979.516
2585_2023.las	1	686.934	749.93
	2	687.02	718.23
	3	687.725	721.449
	4	692.039	736.157
	5	707.21	846.179
	6	709.838	725.104
	9	686.882	689.382
	10	687.006	689.713
2585_2025.las	1	687.246	761.557
	2	687.128	734.234
	3	687.784	730.894
	4	692.282	746.124
	5	707.295	803.804
	9	686.862	692.213
	10	686.951	693.404
	17	711.954	714.631
2585_2027.las	1	687.705	766.435
	2	687.942	742.243
	3	688.571	732.656
	4	693.037	748.909
	5	707.955	797.259
	6	711.199	734.549
	7	680.484	701.567
	9	687.738	691.019
	10	687.774	692.699
2585_2029.las			

DPH-1.4 Report on Elevation by Class for Tiled Data - continued

File	Class	Z Min	Z Max
	1	687.873	813.086
	2	688.191	735.934
	3	688.637	737.784
	4	693.545	753.64
	5	708.253	807.81
	6	702.341	755.845
	9	687.83	693.804
	10	688.004	693.217
2585_2031.las	1	688.66	840.884
	2	688.716	762.213
	3	689.506	744.736
	4	694.073	760.379
	5	708.896	909.749
	6	728.502	850.257
	7	698.69	698.69
	9	688.673	690.317
	10	688.791	691.911
	17	725.681	744.228
2585_2033.las	1	689.388	817.075
	2	689.388	775.028
	3	690.205	778.099
	4	694.7	793.709
	5	709.592	840.353
	6	719.008	793.719
	9	689.241	690.973
	10	689.287	691.321
2585_2035.las	1	689.513	901.947
	2	689.543	768.699
	3	690.422	772.111
	4	694.887	788.24
	5	709.923	842.216
	6	702.18	789.086
	9	689.349	690.875
	10	689.451	693.473
	17	705.556	714.815
2585_2037.las	1	689.772	776.245
	2	690.097	747.328
	3	690.691	748.831
	4	695.061	766.183
	5	710.176	813.706
	6	704.969	771.954
	9	689.716	695.924
	10	689.821	693.942
2585_2039.las			

DPH-1.4 Report on Elevation by Class for Tiled Data - continued

File	Class	Z Min	Z Max
	1	690.743	905.264
	2	690.999	770.691
	3	691.478	772.613
	4	695.55	789.178
	5	710.875	837.846
	6	706.304	827.643
	7	707.479	707.479
	9	690.415	691.721
	10	690.527	693.857
2585_2041.las	1	692.505	953.699
	2	692.426	769.92
	3	693.237	772.525
	4	698.316	788.41
	5	712.889	833.214
	6	712.745	817.679
	7	247.975	704.844
	10	692.571	703.086
	17	709.031	742.692
	18	998.154	998.154
2585_2043.las	1	698.43	878.414
	2	698.375	739.228
	3	699.723	743.105
	4	703.758	757.416
	5	718.627	797.505
	6	722.699	866.055
	7	699.562	728.315
	10	698.942	726.331
	17	698.896	730.199
2585_2045.las	1	702.403	843.279
	2	701.993	746.737
	3	705.353	747.902
	4	709.739	765.566
	5	725.704	815.277
	6	721.298	804.296
	7	702.643	703.457
	10	702.745	705.491
	17	716.317	718.778
2585_2047.las	1	706.34	790.454
	2	706.281	756.416
	3	708.555	760.445
	4	713.092	775.005
	5	728.053	827.259
	6	719.92	774.969
	7	599.989	708.991

DPH-1.4 Report on Elevation by Class for Tiled Data - continued

File	Class	Z Min	Z Max
	10	706.518	708.145
	17	719.71	723.699
2585_2049.las	1	708.772	857.105
	2	708.758	771.262
	3	710.11	775.185
	4	714.536	789.848
	5	729.969	842.098
	6	728.348	799.969
	7	712.817	713.325
	17	714.497	716.15
2585_2051.las	1	723.913	841.242
	2	723.256	741.114
	3	730.661	744.71
	4	731.698	760.435
	5	745.061	812.767
	6	731.924	795.914
	7	700.825	730.012
2585_2053.las	1	717.367	833.181
	2	717.459	742.797
	3	722.607	745.389
	4	727.649	762
	5	742.584	818.417
	6	727.574	967.633
	7	512.88	725.691
2585_2055.las	1	718.125	791.718
	2	717.938	742.167
	3	730.084	745.753
	4	733.44	761.143
	5	749.208	817.99
	6	735.517	771.038
	10	718.122	721.839
	17	730.776	734.995
2585_2057.las	1	729.257	905.293
	2	730.261	776.937
	3	737.489	776.321
	4	741.609	795.484
	5	755.792	847.83
	6	736.97	798.066
2585_2059.las	1	762.21	884.985
	2	764.575	825.13
	3	768.496	828.611
	4	772.085	844.552

DPH-1.4 Report on Elevation by Class for Tiled Data - continued

File	Class	Z Min	Z Max
	5	785.363	890.198
	6	773.506	853.109
	7	773.26	773.26
2585_2061.las	1	766.419	879.47
	2	766.071	826.471
	3	768.955	826.317
	4	773.201	842.105
	5	789.083	893.076
	6	783.017	869.575
	7	310.095	805.031
2585_2063.las	1	759.3	807.813
	2	758.64	790.064
	3	759.3	794.09
	4	764.401	809.349
	5	779.011	856.708
	6	771.386	810.861
	7	758.374	758.935
2585_2065.las	1	768.883	835.605
	2	766.399	816.553
	3	770.074	811.629
	4	774.267	827.288
	5	789.411	871.324
	6	798.716	823.089
2585_2067.las	1	778.578	861.009
	2	778.21	828.922
	3	791.741	833.079
	4	793.145	847.813
	5	805.917	912.147
	6	803.194	859.969
	7	812.702	812.702
2585_2069.las	1	744.28	834.874
	2	743.972	803.525
	3	745.258	800.605
	4	751.655	817.42
	5	764.871	860.405
	6	771.468	820.523
	7	395.442	414.865
	17	749.654	750.202
2585_2071.las	1	748.128	834.585
	2	746.796	821.905
	3	752.016	818.256
	4	752.968	833.013

DPH-1.4 Report on Elevation by Class for Tiled Data - continued

File	Class	Z Min	Z Max
	5	768.243	861.229
	6	757.836	809.621
2585_2073.las	1	731.711	815.753
	2	730.432	797.968
	3	731.636	791.357
	4	736.117	807.17
	5	752.338	827.046
	6	747.941	789.88
	18	1076.92	1095.969
2585_2075.las	1	735.953	881.514
	2	735.72	797.843
	3	738.486	800.664
	4	743.296	816.222
	5	758.46	830.907
	6	748.542	807.013
	7	731.842	731.842
2585_2077.las	1	740.533	833.532
	2	740.33	811.819
	3	744.185	812.866
	4	749.07	827.429
	5	764.562	869.942
	6	758.876	812.682
2585_2079.las	1	787.285	944.706
	2	787.272	840.681
	3	788.755	841.868
	4	792.83	859.509
	5	807.987	910.215
	6	808.305	876.557
	7	235.203	812.351
	18	1428.511	1428.846
2585_2081.las	1	768.578	878.112
	2	767.928	840.244
	3	780.806	844.601
	4	783.043	859.447
	5	801.268	892.551
	6	804.536	867.023
2585_2083.las	1	746.531	821.045
	2	746.314	785.691
	3	757.623	773.063
	4	761.281	788.519
	5	776.239	847.757
	6	771.855	799.769

DPH-1.4 Report on Elevation by Class for Tiled Data - continued

File	Class	Z Min	Z Max
2585_2085.las	1	747.725	875.126
	2	746.836	803.233
	3	760.061	787.351
	4	764.408	802.541
	5	779.772	842.626
	6	776.819	808.683
2585_2087.las	1	765.035	828.273
	2	764.644	831.796
	3	774.034	793.965
	4	777.311	805.924
	5	792.61	853.286
2585_2089.las	1	779.057	874.093
	2	776.724	851.57
	3	794.3	855.362
	4	795.947	869.746
	5	810.664	1058.334
	6	802.469	845.841
2585_2091.las	1	810.386	881.642
	2	801.708	878.906
	3	830.956	875.966
	4	818.007	884.234
	5	830.72	917.308
2585_2093.las	1	848.466	936.967
	2	848.109	906.101
	3	851.547	889.148
	4	866.271	922.009
	5	873.089	975.5
	6	907.61	949.536
2585_2095.las	1	863.312	941.73
	2	862.465	909.762
	3	876.708	911.553
	4	880.618	929.417
	5	896.55	973.318
	6	891.691	943.64
2585_2097.las	1	838.952	929.116
	2	837.879	899.975
	3	866.429	903.233
	4	870.546	918.286
	5	884.45	950.32
	6	889.69	921.274
2585_2099.las	1	766.58	873.276

DPH-1.4 Report on Elevation by Class for Tiled Data - continued

File	Class	Z Min	Z Max
	2	766.501	874.624
	3	769.667	869.628
	4	773.88	886.212
	5	805.1	918.118
	6	819.706	874.883
	7	609.389	814.907
2585_2101.las	1	766.481	867.357
	2	766.458	844.303
	3	768.765	847.908
	4	783.509	861.58
	5	815.061	891.458
	6	821.987	864.152
	7	767.302	814.152
2585_2103.las	1	752.813	871.488
	2	752.341	837.023
	3	754.287	839.29
	4	759.264	856.137
	5	773.63	894.792
	6	775.048	850.238
2585_2105.las	1	724.759	871.475
	2	724.625	797.777
	3	725.779	800.277
	4	731.619	816.823
	5	745.527	869.71
	6	746.288	812.085
	7	217.26	723.007
2585_2107.las	1	713.955	836.845
	2	713.959	764.946
	3	714.707	765.294
	4	719.224	777.039
	5	734.191	825.602
	6	746.14	774.395
	9	713.863	718.132
	10	714.001	719.287
2585_2109.las	1	713.929	969.411
	2	714.418	726.085
	3	714.667	727.318
	4	719.447	742.676
	5	734.142	923.338
	9	713.821	717.456
	10	714.054	719.037
2585_2111.las	1	714.418	757.63

DPH-1.4 Report on Elevation by Class for Tiled Data - continued

File	Class	Z Min	Z Max
	2	714.506	730.852
	3	715.34	734.67
	4	719.687	749.752
	5	734.7	808.289
	9	714.333	729.818
	10	714.415	730.212
	17	729.834	731.993
2585_2113.las	1	715.251	795.789
	2	715.412	773.329
	3	716.258	774.421
	4	720.763	791.8
	5	735.615	835.878
	6	732.587	827.206
	9	715.268	719.831
	10	715.271	717.275
	17	730.96	732.499
2585_2115.las	1	756.937	800.612
	2	756.796	776.16
	3	759.962	780.32
	4	763.45	795.543
	5	779.634	840.72
	6	777.597	796.281
	7	706.691	706.691
2585_2117.las	1	760.553	822.908
	2	758.886	778.922
	3	762.413	779.867
	4	766.288	795.514
	5	780.773	849.165
	6	770.346	809.175
	7	744.766	748.88
2585_2119.las	1	765.704	815.146
	2	764.188	780.497
	3	767.357	781.409
	4	771.157	795.947
	5	785.504	855.061
	6	777.387	813.794
	7	710.274	757.147
2585_2121.las	1	763.066	819.615
	2	763.053	778.181
	3	764.031	781.806
	4	768.302	796.642
	5	783.312	862.528
	6	773.65	788.873

DPH-1.4 Report on Elevation by Class for Tiled Data - continued

File	Class	Z Min	Z Max
2585_2123.las	1	758.368	805.815
	2	758.286	775.95
	3	759.821	778.004
	4	763.863	793.168
	5	779.667	852.311
	6	772.243	794.539
2585_2125.las	1	763.243	807.826
	2	762.85	784.132
	3	764.054	787.587
	4	768.512	802.121
	5	784.943	863.236
	6	779.693	798.798
2585_2127.las	1	770.632	983.915
	2	769.877	814.014
	3	771.813	817.489
	4	776.232	832.856
	5	790.763	868.309
	6	792.909	824.129
2587_1999.las	1	712.292	790.799
	2	712.036	720.802
	3	714.506	724.346
	4	719.228	739.208
	5	735.651	765.464
2587_2001.las	1	705.002	754.749
	2	704.966	722.919
	3	719.096	725.871
	4	721.856	741.229
	5	735.694	795.517
	6	732.541	746.334
	7	678.844	700.34
2587_2003.las	1	692.505	760.92
	2	692.213	722.843
	3	693.591	726.783
	4	698.378	741.413
	5	713.325	807.741
	6	729.808	746.124
2587_2005.las	1	688.073	852.876
	2	687.814	742.174
	3	688.729	745.422
	4	692.981	760.359
	5	708.233	834.257
	6	709.638	740.966

DPH-1.4 Report on Elevation by Class for Tiled Data - continued

File	Class	Z Min	Z Max
	17	699.064	699.611
2587_2007.las	1	687.86	767.892
	2	687.65	700.074
	3	688.617	701.659
	4	693.27	716.993
	5	708.119	883.597
2587_2009.las	1	687.472	857.141
	2	687.515	703.758
	3	688.417	705.241
	4	692.679	719.569
	5	707.715	803.033
	9	687.463	694.68
	10	687.604	695.081
	17	706.734	708.306
2587_2011.las	1	687.686	731.646
	2	687.945	715.957
	3	689.339	705.287
	4	693.411	722.144
	5	713.24	753.165
	9	687.61	689.51
	10	687.991	690.366
	17	706.327	707.922
2587_2013.las	1	694.054	775.448
	2	693.286	728.729
	3	695.819	723.122
	4	700.901	731.609
	5	715.012	746.997
	6	728.804	826.366
2587_2015.las	1	713.978	795.704
	2	718.352	731.869
	3	725.035	730.766
	4	728.565	744.086
	5	744.037	789.729
	6	734.319	760.143
	7	714.1	716.17
2587_2017.las	1	716.334	927.718
	2	722.584	733.056
	4	736.921	747.289
	5	746.56	759.021
	6	737.846	778.273
	7	419.202	719.726
	18	995.356	1005.014

DPH-1.4 Report on Elevation by Class for Tiled Data - continued

File	Class	Z Min	Z Max	
2587_2019.las	1	685.432	939.309	
	2	685.629	740.635	
	3	686.167	741.127	
	4	690.583	756.878	
	5	705.553	798.666	
	6	696.505	778.335	
	9	685.327	690.783	
	10	685.54	690.146	
	2587_2021.las	1	685.77	758.529
		2	686.134	740.779
3		686.472	745.386	
4		691.094	759.825	
5		706.085	794.969	
6		697.761	759.789	
9		685.747	691.439	
10		685.75	691.964	
18		1025.277	1060.611	
2587_2023.las	1	686.478	770.222	
	2	686.744	744.743	
	3	687.102	749.057	
	4	691.564	764.326	
	5	706.783	812.489	
	6	700.606	771.452	
	9	686.373	691.954	
	10	686.367	690.442	
	18	1056.668	1076.12	
2587_2025.las	1	686.993	820.418	
	2	687.062	740.573	
	3	687.889	744.188	
	4	692.341	759.556	
	5	707.157	829.06	
	6	702.768	761.413	
	7	681.262	700.914	
	9	687.006	692.213	
	10	687.131	693.132	
	17	710.445	714.743	
2587_2027.las	1	687.81	878.525	
	2	686.882	734.346	
	3	688.735	737.961	
	4	693.03	753.67	
	5	708.283	806.796	
	6	705.346	763.637	
	7	689.828	690.327	
	9	687.85	688.667	

DPH-1.4 Report on Elevation by Class for Tiled Data - continued

File	Class	Z Min	Z Max
	10	687.83	689.182
2587_2029.las	1	691.537	813.197
	2	691.354	739.969
	3	697.006	739.67
	4	701.055	753.926
	5	715.291	824.198
	6	708.726	763
	7	703.739	704.549
2587_2031.las	1	705.442	888.883
	2	705.346	772.731
	3	706.977	761.849
	4	711.587	775.973
	5	726.636	798.594
	6	721.396	773.141
	7	737.246	737.246
2587_2033.las	1	710.51	874.621
	2	709.989	750.579
	3	711.272	742.348
	4	715.861	758.132
	5	732.535	805.431
	6	730.98	837.242
	7	643.043	718.982
2587_2035.las	1	724.798	898.561
	2	725.77	742.899
	3	727.669	746.747
	4	731.705	761.921
	5	747.357	808.903
	6	734.3	776.734
2587_2037.las	1	690.189	800.277
	2	690.176	746.111
	3	691.009	749.382
	4	695.494	764.697
	5	710.409	912.695
	6	710.835	779.159
	7	465.514	713.046
	9	689.966	693.752
	10	690.133	696.869
	17	711.029	741.563
2587_2039.las	1	690.714	868.204
	2	690.281	754.733
	3	691.37	757.853
	4	695.54	773.082

DPH-1.4 Report on Elevation by Class for Tiled Data - continued

File	Class	Z Min	Z Max
	5	710.937	997.711
	6	707.216	900.818
	9	690.32	694.418
	10	690.222	695.081
	17	710.304	736.724
	18	1006.432	1007.416
2587_2041.las	1	690.95	902.275
	2	692.321	756.052
	3	693.099	760.008
	4	698.076	775.464
	5	712.289	823.817
	6	707.761	900.48
	7	712.426	719.943
	9	690.081	707.686
	10	692.138	708.079
	17	706.291	756.104
2587_2043.las	1	702.233	899.709
	2	702.325	740.3
	3	703.171	737.056
	4	707.928	752.64
	5	722.643	797.459
	6	714.313	944.995
	7	440.134	719.06
	9	702.223	718.893
	10	702.338	719.064
	17	714.792	741.308
2587_2045.las	1	702.689	844.703
	2	702.587	758.151
	3	703.204	754.431
	4	708.785	776.393
	5	722.8	825.287
	6	718.25	871.868
	7	705.75	719.487
	9	702.325	706.836
	10	702.4	708.886
2587_2047.las	1	725.464	843.515
	2	726.002	781.514
	3	728.312	784.556
	4	732.272	799.605
	5	746.449	845.336
	6	735.481	843.322
	7	625.14	755.061
2587_2049.las	1	730.418	833.063

DPH-1.4 Report on Elevation by Class for Tiled Data - continued

File	Class	Z Min	Z Max
	2	733.151	789.283
	3	735.901	792.4
	4	740.537	807.738
	5	753.614	859.385
	6	741.603	825.553
	7	746.491	752.577
2587_2051.las	1	731.934	945.06
	2	732.964	744.969
	3	736.429	749.001
	4	738.876	764.008
	5	754.697	837.728
	6	741.997	777.62
2587_2053.las	1	728.135	792.876
	2	732.2	745.786
	3	736.212	749.28
	4	739.201	765.307
	5	752.843	817.994
	6	740.543	779.667
	7	727.239	727.239
2587_2055.las	1	723.237	791.977
	2	723.02	744.526
	3	736.508	747.653
	4	740.71	763.276
	5	755.366	819.185
	6	741.426	780.523
	7	706.547	725.051
2587_2057.las	1	723.358	807.981
	2	723.053	765.579
	3	731.504	762.236
	4	738.184	782.295
	5	749.969	834.506
	6	742.485	809.867
	10	723.673	734.556
	17	733.306	742.282
2587_2059.las	1	735.182	830.543
	2	735.212	806.455
	3	742.312	809.802
	4	747.997	825.097
	5	757.124	866.232
	6	754.421	826.626
	7	756.596	757.416
2587_2061.las	1	746.35	887.616

DPH-1.4 Report on Elevation by Class for Tiled Data - continued

File	Class	Z Min	Z Max
	2	746.705	807.452
	3	747.134	811.363
	4	751.721	826.311
	5	766.616	873.158
	6	761.514	841.419
	7	738.092	785.136
	9	746.166	780.251
	10	746.383	749.897
	17	783.86	784.119
	18	1046.405	1046.405
2587_2063.las	1	746.373	855.156
	2	746.38	788.476
	3	747.266	792.206
	4	751.895	803.716
	5	774.818	851.534
	6	772.902	817.551
	7	585.97	585.97
	9	746.317	754.716
	10	746.357	755.579
2587_2065.las	1	765.405	816.698
	2	765.012	806.865
	3	770.389	797.305
	4	774.519	812.639
	5	789.195	855.851
	6	774.913	810.901
2587_2067.las	1	772.252	847.659
	2	771.813	826.534
	3	783.666	830.937
	4	787.38	845.864
	5	830.464	890.582
	6	828.771	856.238
	7	757.492	791.823
	18	1334.194	1335.04
2587_2069.las	1	743.853	831.813
	2	743.299	789.382
	3	744.821	781.767
	4	748.952	796.649
	5	764.109	857.754
	6	764.418	789.615
2587_2071.las	1	726.449	854.677
	2	725.93	781.376
	3	727.167	784.651
	4	731.924	800.648

DPH-1.4 Report on Elevation by Class for Tiled Data - continued

File	Class	Z Min	Z Max
	5	747.348	845.425
	6	742.515	809.221
2587_2073.las	1	719.562	774.185
	2	719.034	774.086
	3	720.281	749.579
	4	724.766	764.684
	5	740.192	815.195
	6	745.897	766.39
2587_2075.las	1	727.184	931.465
	2	726.931	791.882
	3	728.48	753.801
	4	733.794	768.581
	5	750.327	807.292
	6	746.025	810.156
	17	736.462	737.955
2587_2077.las	1	751.793	829.759
	2	750.891	831.176
2587_2079.las	1	784.336	865.75
	2	783.004	839.92
	3	802.977	842.84
	4	807.869	857.416
	5	822.705	898.125
	6	819.313	854.231
2587_2081.las	1	765.425	860.136
	2	764.451	827.498
	3	780.126	831.38
	4	784.887	846.111
	5	805.947	890.569
	6	801.868	848.033
2587_2083.las	1	739.71	791.419
	2	739.27	785.75
	3	743.745	774.487
	4	748.483	788.233
	5	779.559	801.019
	6	770.412	799.651
	18	1081.284	1101.284
2587_2085.las	1	746.59	783.719
	2	746.409	783.161
	3	758.096	786.606
	4	763.368	802.242
	5	777.895	838.775

DPH-1.4 Report on Elevation by Class for Tiled Data - continued

File	Class	Z Min	Z Max
2587_2087.las	1	757.951	909.129
	2	757.449	794.677
	3	772.617	789.431
	4	777.505	805.464
	5	792.193	842.869
2587_2089.las	1	773.397	862.255
	2	772.895	835.221
	3	774.267	834.014
	4	778.358	849.618
	5	794.864	893.22
	6	791.465	846.179
2587_2091.las	1	790.95	876.829
	2	790.93	858.443
	3	792.092	858.407
	4	797.029	873.587
	5	813.056	915.589
	6	838.214	866.206
2587_2093.las	1	813.036	883.148
	2	813.22	882.6
	3	814.644	884.044
	4	819.588	898.853
	5	834.404	934.093
	6	858.253	860.563
2587_2095.las	1	845.225	938.669
	2	845.169	895.772
	3	847.341	894.959
	4	851.301	911.009
	5	865.786	970.126
	6	867.738	933.856
2587_2097.las	1	852.141	914.355
	2	850.95	902.055
	3	859.713	902.265
	4	863.168	918.302
	5	878.614	953.692
2587_2099.las	1	799.641	890.868
	2	797.626	890.825
	3	833.814	885.779
	4	837.508	901.514
	5	850.983	932.879
	7	281.459	845.687
	2587_2101.las	1	787.187

DPH-1.4 Report on Elevation by Class for Tiled Data - continued

File	Class	Z Min	Z Max
	2	787.138	859.555
	3	788.151	839.398
	4	794.234	857.403
	5	809.277	887.803
	7	443.044	463.024
	18	1094.926	1114.768
2587_2103.las	1	757.453	959.03
	2	757.344	840.602
	3	758.788	832.61
	4	763.499	848.597
	5	779.044	885.487
2587_2105.las	1	749.661	845.776
	2	749.198	814.956
	3	750.307	818.748
	4	756.34	833.305
	5	770.753	884.988
	6	781.439	826.399
2587_2107.las	1	714.221	838.496
	2	714.31	810.756
	3	715.172	812.974
	4	719.467	829.9
	5	734.411	901.288
	6	753.913	787.482
	9	713.982	714.897
	10	714.067	715.13
2587_2109.las	1	713.653	804.457
	2	713.644	777.551
	3	714.418	775.094
	4	718.854	795.914
	5	733.785	855.92
	6	766.061	785.694
	9	713.522	719.556
	10	713.634	719.966
	18	978.03	997.885
2587_2111.las	1	714.962	799.467
	2	714.595	732.013
	3	715.56	733.63
	4	720.343	749.506
	5	734.923	815.303
	7	716.216	719.982
	9	715.376	720.487
	10	715.491	719.011
2587_2113.las			

DPH-1.4 Report on Elevation by Class for Tiled Data - continued

File	Class	Z Min	Z Max
	1	715.222	864.375
	2	715.733	773.571
	3	716.121	776.859
	4	720.733	792.61
	5	735.609	911.176
	6	759.542	830.72
	9	715.248	723.273
	10	715.3	720.546
2587_2115.las	1	730.766	817.265
	2	730.117	781.294
	3	732.033	784.618
	4	736.137	798.798
	5	757.712	839.126
	6	766.324	801.928
2587_2117.las	1	755.576	936.478
	2	755.264	781.16
	3	759.136	784.398
	4	763.233	800.602
	5	778.978	853.66
	6	774.874	810.185
	18	1031.179	1040.864
2587_2119.las	1	766.258	803.109
	2	766.094	780.481
	3	768.086	784.624
	4	771.754	799.267
	5	786.688	847.876
	6	775.855	792.341
2587_2121.las	1	759.798	839.779
	2	767.144	786.13
	3	770.32	790.113
	4	774.611	805.773
	5	787.997	873.686
	6	778.598	812.902
	7	496.538	739.677
2587_2123.las	1	759.224	982.944
	2	765.733	784.014
	3	768.66	787.564
	4	772.974	801.967
	5	787.548	851.238
	6	774.329	822.597
2587_2125.las	1	768.02	866.652
	2	767.774	783.601

DPH-1.4 Report on Elevation by Class for Tiled Data - continued

File	Class	Z Min	Z Max
	3	770.468	787.653
	4	774.004	803.125
	5	789.306	854.624
	6	778.683	794.031
2587_2127.las	1	774.26	965.969
	2	773.404	816.127
	3	774.916	820.605
	4	779.188	835.615
	5	794.969	878.168
	6	797.233	818.679
2589_1999.las	1	709.05	882.062
	2	708.945	741.209
	3	710.491	729.083
	4	714.805	741.029
	5	730.179	783.627
	6	722.771	740.786
	9	716.793	720.077
	10	716.816	720.77
	18	977.321	977.321
2589_2001.las	1	699.185	723.197
	2	699.113	717.213
	3	704.913	719.103
	4	709.595	727.709
2589_2003.las	1	693.348	806.658
	2	693.335	759.739
	3	694.379	762.643
	4	698.814	777.797
	5	713.624	813.522
	6	728.588	732.505
	17	713.014	714.441
2589_2005.las	1	689.776	806.813
	2	689.408	764.474
	3	692.23	767.233
	4	695.031	783.788
	5	711.6	965.388
	6	725.353	765.021
2589_2007.las	1	688.844	773.082
	2	688.89	726.137
	3	689.779	730.369
	4	694.231	745.822
	5	709.155	803.709
	17	707.207	708.293

DPH-1.4 Report on Elevation by Class for Tiled Data - continued

File	Class	Z Min	Z Max
2589_2009.las	1	687.607	762.472
	2	687.902	741.728
	3	688.735	728.414
	4	695.632	742.735
	5	709.52	780.192
	6	711.669	823.525
	9	687.571	692.515
	10	687.751	694.566
	17	707.315	732.922
2589_2011.las	1	687.568	955.441
	2	687.873	753.968
	3	689.037	724.155
	4	693.342	739.769
	5	708.01	792.636
	6	707.472	746.032
	9	687.489	695.146
	10	687.771	695.389
	17	707.725	708.594
	18	964.949	999.631
2589_2013.las	1	709.185	849.693
	2	709.162	768.03
	3	710.235	772.469
	4	714.375	787.705
	5	733.414	799.733
	6	724.841	762.141
	7	299.163	319.058
2589_2015.las	1	708.873	940.329
	2	708.325	737.544
	3	709.7	741.852
	4	714.582	756.983
	5	730.448	792.846
	6	730.897	769.05
	7	707.558	707.64
	17	724.907	726.646
2589_2017.las	1	719.976	793.456
	2	722.62	738.562
	3	729.779	739.205
	4	734.083	754.188
	5	746.455	793.647
	6	733.434	782.548
	7	380.416	442.233
2589_2019.las	1	721.386	764.503
	2	728.601	737.587

DPH-1.4 Report on Elevation by Class for Tiled Data - continued

File	Class	Z Min	Z Max
	4	737.446	752.426
	5	750.478	779.87
	6	737.63	760.773
	7	716.836	721.347
2589_2021.las	1	716.35	787.318
	2	715.008	742.676
	3	722.18	746.685
	4	725.14	761.803
	5	743.496	807.377
	6	740.612	779.877
2589_2023.las	1	723.539	784.431
	2	726.058	746.189
	3	730.537	749.907
	4	733.499	765.051
	5	747.42	808.125
	6	736.107	782.958
2589_2025.las	1	689.661	812.252
	2	689.52	756.652
	3	691.455	755.943
	4	697.814	762.525
	5	712.131	799.185
	6	705.937	770.678
	17	748.801	752.321
2589_2027.las	1	697.551	794.825
	2	697.338	736.209
	3	699.946	740.215
	4	704.398	755.599
	5	719.746	871.055
	6	709.92	773.273
	18	1083.745	1083.745
2589_2029.las	1	707.991	869.785
	2	707.699	738.506
	3	709.598	741.163
	4	713.791	756.849
	5	728.375	845.845
	6	727.348	771.265
	7	704.582	704.582
	18	1000.47	1000.47
2589_2031.las	1	709.001	894.047
	2	712.797	740.934
	3	714.995	742.423
	4	719.182	758.932

DPH-1.4 Report on Elevation by Class for Tiled Data - continued

File	Class	Z Min	Z Max
	5	734.749	804.867
	6	721.833	782.922
2589_2033.las	1	717.407	968.03
	2	717.331	742.262
	3	722.43	744.021
	4	727.105	760.13
	5	744.992	840.533
	6	729.283	799.349
	7	709.054	729.129
2589_2035.las	1	731.275	828.732
	2	733.473	743.568
	3	735.277	746.754
	4	739.903	762.656
	5	754.936	822.16
	6	741.176	800.451
	7	156.342	176.194
2589_2037.las	1	699.231	859.746
	2	699.237	743.617
	3	700.72	747.079
	4	707.364	763.027
	5	719.52	824.519
	6	717.2	802.033
	7	700.645	724.306
	10	704.192	707.728
	17	711.239	715.455
2589_2039.las	1	705.163	807.18
	2	704.835	764.864
	3	705.684	759.601
	4	711.058	774.595
	5	725.743	832.406
	6	724.26	810.684
	7	699.739	723.138
	10	707.741	738.312
	17	717.987	756.426
	18	1008.049	1118.279
2589_2041.las	1	727.062	892.187
	2	726.632	761.101
	3	733.86	764.641
	4	738.811	779.746
	5	754.67	901.022
	6	747.22	931.671
	7	667.387	745.307
	10	734.339	738.981

DPH-1.4 Report on Elevation by Class for Tiled Data - continued

File	Class	Z Min	Z Max
	17	753.463	756.941
	18	1002.734	1002.734
2589_2043.las	1	702.531	939.414
	2	702.499	750.615
	3	703.509	752.859
	4	715.228	769.5
	5	725.409	823.02
	6	720.031	818.686
	7	694.743	725.422
	9	702.275	706.301
	10	702.502	706.403
	17	739.28	742.623
2589_2045.las	1	702.338	863.263
	2	702.676	746.288
	3	703.132	749.749
	4	707.718	765.625
	5	722.623	980.323
	6	715.986	878.04
	7	689.172	713.775
	9	702.292	719.569
	10	702.492	719.716
	17	727.397	741.016
	18	1025.595	1044.755
2589_2047.las	1	702.275	863.246
	2	702.607	763.673
	3	703.611	760.697
	4	707.705	781.16
	5	723.135	827.718
	6	715.3	879.637
	7	551.311	710.09
	9	702.325	705.251
	10	702.495	705.957
	18	1010.139	1010.139
2589_2049.las	1	728.361	847.518
	2	727.167	780.208
	3	734.004	779.71
	4	736.029	795.776
	5	749.49	845.815
	6	735.304	829.614
	7	548.365	568.299
2589_2051.las	1	729.329	951.425
	2	732.676	743.844
	3	735.763	747

DPH-1.4 Report on Elevation by Class for Tiled Data - continued

File	Class	Z Min	Z Max
	4	739.264	762.863
	5	753.266	970.815
	6	741.114	785.494
	7	722.19	730.136
2589_2053.las	1	732.19	952.869
	2	735.832	753.486
	3	739.385	751.199
	4	742.315	765.979
	5	757.105	818.483
	6	741.787	782.479
	7	687.915	729.549
	18	1010.024	1029.46
2589_2055.las	1	731.557	896.419
	2	734.096	746.606
	3	738.729	749.392
	4	741.764	766.009
	5	755.609	821.983
	6	741.439	781.504
2589_2057.las	1	735.058	807.39
	2	739.218	759.71
	3	742.151	763.338
	4	745.563	778.748
	5	759.388	840.415
	6	747.318	795.927
	7	704.172	725.189
	18	1063.371	1082.875
2589_2059.las	1	742.797	904.801
	2	748.046	798.722
	3	751.058	800.609
	4	754.913	818.141
	5	768.68	913.646
	6	755.238	812.951
	7	775.474	775.474
2589_2061.las	1	746.455	866.642
	2	746.639	806.868
	3	747.817	810.832
	4	752.334	826.048
	5	767.157	858.568
	6	777	837.262
	7	746.645	777
	9	746.242	789.828
	10	746.491	790.051
2589_2063.las			

DPH-1.4 Report on Elevation by Class for Tiled Data - continued

File	Class	Z Min	Z Max
	1	746.452	856.019
	2	747.059	806.176
	3	748.092	809.772
	4	752.22	821.868
	5	781.219	853.676
	6	776.888	821.383
	7	746.557	769.841
	9	746.449	771.235
	10	746.531	773.243
2589_2065.las	1	737.702	1015.274
	2	737.013	784.162
	3	737.846	779.788
	4	742.521	794.342
	5	757.646	938.404
	6	753.368	812.019
	18	1067.091	1069.706
2589_2067.las	1	745.786	855.894
	2	741.016	787.138
	3	747.207	790.779
	4	752.069	795.723
	5	766.406	839.569
	18	1046.622	1046.622
2589_2069.las	1	729.231	1004.598
	2	728.489	774.26
	3	730.468	778.237
	4	734.825	793.217
	5	749.516	838.371
	18	1083.026	1083.026
2589_2071.las	1	705.497	815.028
	2	705.156	766.321
	3	706.042	770.107
	4	710.386	784.834
	5	725.517	869.483
	6	734.001	781.255
2589_2073.las	1	714.592	809.145
	2	713.939	761.695
	3	715.72	756.363
	4	719.782	778.552
	5	734.766	814.532
	6	733.844	786.409
	9	720.12	722.613
	10	720.261	723.335
2589_2075.las			

DPH-1.4 Report on Elevation by Class for Tiled Data - continued

File	Class	Z Min	Z Max
	1	745.881	935.188
	2	740.779	795.514
	3	750.914	769.533
	4	754.651	776.685
	5	771.127	792.728
	6	779.769	786.15
2589_2077.las	1	770.914	972.117
	2	770.008	838.469
	3	835.356	841.468
	4	839.575	857.912
	5	853.939	863.079
	7	743.621	753.552
2589_2079.las	1	770.297	941.632
	2	768.542	843.187
	3	772.827	847.242
	4	776.983	862.131
	5	792.771	894.034
	6	824.674	851.13
	18	1328.833	1334.781
2589_2081.las	1	744.27	829.057
	2	742.895	810.799
	3	797.685	813.545
	4	802.39	829.293
	5	816.619	854.549
	6	808.87	825.221
2589_2083.las	1	734.907	794.168
	2	734.654	766.226
	3	748.224	753.25
	4	751.668	767.886
	5	767.981	771.288
2589_2085.las	1	743.775	777.046
	2	742.974	778.594
	3	753.821	767.535
	4	755.195	783.542
	5	770.566	817.026
	18	1136.481	1136.481
2589_2087.las	1	764.651	831.383
	2	762.17	821.222
	3	778.719	823.276
	4	782.538	838.893
	5	797.361	868.345
	7	760.927	760.927

DPH-1.4 Report on Elevation by Class for Tiled Data - continued

File	Class	Z Min	Z Max
2589_2089.las	1	786.54	855.353
	2	786.038	846.051
	3	812.653	836.068
	4	816.74	851.242
	5	832.105	875.687
	6	838.112	851.265
2589_2091.las	1	823.748	929.88
	2	823.276	891.527
	3	852.114	887.698
	4	856.583	902.459
	5	871.878	933.591
	6	877.905	914.847
	7	807.019	816.603
2589_2093.las	1	850.366	919.24
	2	850.064	902.826
	3	860.582	893.683
	4	867.121	905.07
	5	880.208	945.444
	6	867.039	915.802
2589_2095.las	1	834.9	933.482
	2	834.195	894.198
	3	837.744	897.423
	4	841.57	911.343
	5	855.759	964.644
	6	844.47	918.289
	7	322.909	322.909
2589_2097.las	1	762.79	904.545
	2	762.577	883.643
	3	778.414	887.587
	4	785.845	902.872
	5	806.747	930.877
	6	816.363	857.285
	7	770.783	850.205
2589_2099.las	1	797.633	901.251
	2	797.512	882.301
	3	809.378	885.129
	4	813.991	901.724
	5	828.909	918.932
	6	835.487	858.007
	7	803.558	853.955
2589_2101.las	1	826.53	908.804
	2	825.94	886.307

DPH-1.4 Report on Elevation by Class for Tiled Data - continued

File	Class	Z Min	Z Max
	3	832.456	887.36
	4	836.156	905.106
	5	850.461	942.587
	6	846.455	927.383
2589_2103.las	1	780.914	1026.366
	2	778.89	854.9
	3	782.692	850.139
	4	786.485	865.339
	5	800.697	1017.737
	6	816.196	869.706
2589_2105.las	1	772.302	898.4
	2	771.918	848.666
	3	774.713	851.514
	4	779.277	866.209
	5	796.852	920.523
	6	815.303	859.752
	7	622.436	751.744
2589_2107.las	1	724.044	882.958
	2	721.544	846.547
	3	724.631	850.999
	4	738.985	865.891
	5	750.212	925.267
	6	756.252	858.581
	7	710.179	733.184
2589_2109.las	1	713.096	794.851
	2	713.119	767.715
	3	713.968	769.615
	4	718.279	784.89
	5	733.315	835.412
	6	747.699	776.327
	7	723.857	737.157
	9	713.069	724.795
	10	713.171	726.045
	18	1042.055	1061.117
2589_2111.las	1	715.077	955.238
	2	715.127	739.693
	3	715.875	743.04
	4	720.632	758.732
	5	735.504	819.69
	6	733.771	754.474
	9	715.95	730.225
	10	716.019	732.059
	17	729.569	732.489

DPH-1.4 Report on Elevation by Class for Tiled Data - continued

File	Class	Z Min	Z Max
2589_2113.las	1	716.764	835.031
	2	716.537	767.685
	3	717.666	771.006
	4	721.875	785.773
	5	736.924	830.779
	9	716.685	727.325
2589_2115.las	10	716.662	727.043
	1	726.783	799.638
	2	726.252	780.461
	3	727.42	781.527
	4	731.767	794.559
	5	746.714	842.347
2589_2117.las	6	776.757	795.359
	1	759.159	830.52
	2	756.331	781.534
	3	760.848	784.355
	4	762.472	800.635
	5	777.63	851.485
2589_2119.las	6	775.382	811.836
	7	764.309	764.309
	18	1050.854	1070.188
	1	770.592	817.603
	2	768.83	789.926
	3	772.2	794.605
2589_2121.las	4	775.891	808.994
	5	790.399	859.746
	6	778.004	802.098
	1	770.796	815.376
	2	770.517	789.523
	3	775.559	793.529
2589_2123.las	4	779.7	807.374
	5	794.51	854.693
	6	782.587	801.245
	1	769.5	1013.63
	2	768.637	787.512
	3	770.317	791.111
2589_2125.las	4	775.491	805.481
	5	790.294	868.758
	6	780.533	809.802
	7	712.686	712.686
	18	1032.705	1032.705
	1	769.641	828.233

DPH-1.4 Report on Elevation by Class for Tiled Data - continued

File	Class	Z Min	Z Max
	2	770.386	828.305
	3	771.189	831.849
	4	776.514	846.389
	5	791.166	883.01
	6	787.617	801.294
	7	781.153	799.88
	9	769.431	805.543
	10	769.48	805.655
2589_2127.las	1	775.589	979.844
	2	775.169	839.306
	3	777.22	841.862
	4	780.707	857.541
	5	795.563	895.822
	6	791.983	830.412
	17	792.19	792.712
2591_1999.las	1	708.814	797.256
	2	708.772	748.45
	3	715.002	746.478
	4	719.631	762.105
	5	735.1	792.308
	6	726.947	750.95
	9	716.79	718.965
	10	716.895	719.775
2591_2001.las	1	702.823	754.09
	2	702.515	726.396
	3	703.758	724.707
	4	708.217	740.015
	5	724.346	787.981
	6	719.907	752.686
2591_2003.las	1	695.701	814.244
	2	695.796	772.154
	3	696.839	776.235
	4	701.101	791.586
	5	716.275	848.125
	6	720.264	808.903
	18	1026.304	1045.841
2591_2005.las	1	724.533	823.886
	2	723.758	771.75
	3	731.193	774.792
	4	734.1	789.851
	5	750.655	987.465
	6	754.615	789.368
	18	1004.699	1024.25

DPH-1.4 Report on Elevation by Class for Tiled Data - continued

File	Class	Z Min	Z Max
2591_2007.las	1	694.595	775.372
	2	694.241	750.766
	3	696.58	747.84
	4	700.724	762.6
	5	715.32	809.601
	6	721.96	739.063
2591_2009.las	1	688.483	954.696
	2	688.571	741.518
	3	689.464	736.419
	4	694.674	752.151
	5	708.716	802.945
	6	713.211	754.729
2591_2011.las	1	687.735	765.956
	2	687.882	725.067
	3	689.129	729.103
	4	693.325	743.542
	5	708.27	825.733
	6	704.634	739.687
	7	658.335	688.982
	9	687.843	696.147
	10	687.84	695.448
	2591_2013.las	1	715.202
2		714.579	778.785
3		717.01	778.745
4		721.183	792.338
5		738.187	838.522
6		729.444	778.004
7		294.635	745.779
18		1057.242	1067.252
2591_2015.las	1	712.367	822.318
	2	710.888	780.422
	3	714.004	784.227
	4	718.585	799.729
	5	733.496	857.334
	6	732.502	799.572
2591_2017.las	1	716.488	789.185
	2	716.521	748.447
	3	721.724	746.39
	4	725.858	760.993
	5	741.212	803.906
	6	728.758	770.202
2591_2019.las	1	722.115	772.466

DPH-1.4 Report on Elevation by Class for Tiled Data - continued

File	Class	Z Min	Z Max
	2	721.685	750.848
	3	723.201	742.741
	4	727.056	758.033
	5	742.285	796.718
	6	735.399	779.063
	7	732.308	732.308
2591_2021.las	1	725.789	790.874
	2	724.913	744.004
	3	727.308	747.682
	4	731.967	761.268
	5	746.222	820.402
	6	734.113	780.028
2591_2023.las	1	715.917	790.881
	2	716.019	742.489
	3	716.915	745.579
	4	721.212	760.245
	5	736.199	854.313
	6	735.212	784.001
	7	723.686	723.686
	9	715.92	718.322
	10	716.085	719.457
2591_2025.las	1	701.281	822.341
	2	701.567	755.668
	3	703.345	756.577
	4	708.27	767.039
	5	723.929	793.502
	6	714.772	769.273
	9	715.983	718.709
	10	716.006	718.808
	17	713.995	752.626
2591_2027.las	1	701.619	825.94
	2	701.623	728.542
	3	703.657	730.74
	4	709.864	747.751
	5	723.135	829.572
	6	716.14	759.536
	17	715.277	716.537
	18	1073.728	1073.728
2591_2029.las	1	706.416	859.336
	2	706.429	734.687
	3	707.617	736.554
	4	713.535	752.731
	5	728.509	861.261

DPH-1.4 Report on Elevation by Class for Tiled Data - continued

File	Class	Z Min	Z Max
	6	724.733	762.679
	7	711.222	713.263
	17	718.968	719.641
	18	1019.585	1019.585
2591_2031.las	1	719.841	866.79
	2	720.612	740.914
	3	724.3	740.264
	4	727.476	754.477
	5	742.134	814.414
	6	730.022	784.578
2591_2033.las	1	726.603	967.403
	2	727.079	741.724
	3	730.058	745.684
	4	734.559	760.455
	5	748.952	819.424
	6	735.313	829.172
	7	725.776	725.776
	18	992.905	1002.829
2591_2035.las	1	730.195	881.13
	2	731.37	748.21
	3	732.918	749.684
	4	737.574	765.674
	5	752.492	818.197
	6	738.555	872.836
2591_2037.las	1	730.077	916.432
	2	732.213	746.255
	3	733.191	749.779
	4	738.693	764.943
	5	754.736	816.629
	6	740.067	814.529
	7	458.66	729.539
2591_2039.las	1	710.314	896.209
	2	710.448	751.445
	3	715.117	754.142
	4	716.518	769.103
	5	731.258	823.371
	6	725.271	879.854
	7	693.624	734.205
	10	711.117	728.453
	17	722.384	738.913
2591_2041.las	1	730.737	851.396
	2	736.655	774.864

DPH-1.4 Report on Elevation by Class for Tiled Data - continued

File	Class	Z Min	Z Max
	3	744.08	776.445
	4	744.208	792.761
	5	759.536	927.856
	6	747.873	859.106
	7	661.928	730.911
2591_2043.las	1	720.822	884.253
	2	724.769	766.718
	3	727.315	770.947
	4	732.059	785.405
	5	745.911	833.87
	6	733.112	881.54
	7	714.887	714.887
	17	745.838	749.296
2591_2045.las	1	702.84	821.409
	2	702.587	790.655
	3	709.92	790.097
	4	714.293	802.922
	5	728.247	846.403
	6	719.438	801.216
	7	670.579	708.594
	9	702.633	702.827
	10	702.587	707.512
	17	733.939	743.775
2591_2047.las	1	702.358	787.541
	2	702.682	744.602
	3	703.522	748.486
	4	707.928	764.355
	5	722.738	815.185
	6	714.474	781.101
	7	598.962	697.456
	9	702.351	704.566
	10	702.394	708.975
2591_2049.las	1	712.495	812.597
	2	717.577	750.34
	3	720.241	749.943
	4	724.054	767.774
	5	738.381	816.081
	6	723.785	785.92
	7	642.092	688.155
2591_2051.las	1	730.254	794.408
	2	732.105	752.535
	3	733.571	754.857
	4	738.719	769.907

DPH-1.4 Report on Elevation by Class for Tiled Data - continued

File	Class	Z Min	Z Max
	5	752.895	827.872
	6	739.073	796.222
2591_2053.las	1	732.42	798.788
	2	736.586	746.084
	3	738.014	749.913
	4	742.633	765.32
	5	757.741	820.399
	6	739.884	807.361
	7	645.986	713.319
2591_2055.las	1	724.329	886.478
	2	722.725	759.611
	3	726.554	747.023
	4	732.623	762.18
	5	744.677	814.956
	6	733.204	809.309
	7	679.185	725.684
	18	1033.935	1033.935
2591_2057.las	1	725.182	807.751
	2	724.483	760.819
	3	728.181	763.683
	4	731.317	779.713
	5	746.081	842.262
	6	740.753	792.974
2591_2059.las	1	745.386	906.753
	2	744.989	784.477
	3	751.816	786.504
	4	755.527	802.666
	5	769.145	851.399
	6	758.119	805.527
	7	730.245	738.375
2591_2061.las	1	759.608	980.566
	2	758.617	798.43
	3	769.851	799.159
	4	772.023	817.141
	5	783.932	864.71
	6	775.287	819.844
	7	395.6	781.665
2591_2063.las	1	712.728	929.08
	2	715.691	785.422
	3	718.243	786.859
	4	722.781	803.732
	5	737.485	916.862

DPH-1.4 Report on Elevation by Class for Tiled Data - continued

File	Class	Z Min	Z Max
	6	729.857	796.426
	7	707.669	712.321
	18	1027.646	1072.468
2591_2065.las	1	716.062	960.001
	2	716.016	767.439
	3	717.174	767.781
	4	721.977	783.023
	5	736.209	909.578
	6	730.248	781.708
	18	1028.535	1028.535
2591_2067.las	1	704.316	955.658
	2	704.428	781.111
	3	705.235	781.54
	4	709.648	797.22
	5	724.67	844.693
	6	726.655	799.788
	9	704.287	710.409
	10	704.336	715.776
	17	756.859	758.663
2591_2069.las	1	703.253	811.186
	2	703.575	776.767
	3	704.523	781.068
	4	709.871	796.396
	5	723.578	846.921
	6	730.596	783.309
	9	703.158	705.241
	10	703.188	705.481
2591_2071.las	1	703.142	807.672
	2	703.279	774.762
	3	704.142	779.204
	4	708.535	794.08
	5	723.627	941.301
	6	716.039	776.59
	9	703.132	705.615
	10	703.348	705.33
	17	722.502	725.074
2591_2073.las	1	720.576	794.726
	2	719.894	761.924
	3	728.309	764.785
	4	733.647	780.277
	5	748.873	832.905
	6	742.167	777.43
	7	720.432	720.432

DPH-1.4 Report on Elevation by Class for Tiled Data - continued

File	Class	Z Min	Z Max
2591_2075.las	1	735.884	878.873
	2	735.35	781.488
	3	740.025	781.534
	4	744.067	794.273
	5	759.431	842.561
	6	745.556	790.415
2591_2077.las	1	754.831	1017.262
	2	754.976	827.899
	3	756.672	784.769
	4	761.33	801.59
	5	775.691	826.114
	6	766.901	767.853
2591_2079.las	1	752.065	986.691
	2	751.291	816.724
	3	790.618	813.164
	4	791.977	829.326
	5	813.722	869.267
2591_2081.las	1	738.43	995.228
	2	737.636	774.972
	3	755.185	772.505
	4	759.559	788.548
	5	774.375	831.37
	6	773.824	803.637
2591_2083.las	1	729.037	786.222
	2	729.077	751.632
	3	732.541	756.203
	4	737.649	770.573
	5	753.945	820.425
	6	754.805	770.668
2591_2085.las	1	734.237	938.712
	2	733.883	781.547
	3	738.411	780.13
	4	742.712	794.3
	5	757.728	828.479
	6	754.588	798.404
	18	1071.904	1071.904
2591_2087.las	1	760.182	841.79
	2	759.641	820.586
	3	777.2	823.627
	4	781.127	836.819
	5	795.136	879.664
	6	787.646	839.326

DPH-1.4 Report on Elevation by Class for Tiled Data - continued

File	Class	Z Min	Z Max
	7	761.445	774.867
2591_2089.las	1	795.73	889.106
	2	795.241	846.107
	3	797.692	849.326
	4	802.052	864.792
	5	817.275	989.667
	6	816.002	860.871
	7	376.141	376.141
2591_2091.las	1	811.147	890.179
	2	808.345	861.904
	3	832.666	858.289
	4	840.953	873.469
	5	852.728	938.719
	6	856.878	873.368
2591_2093.las	1	837.331	888.581
	2	834.887	888.45
	3	853.683	859.172
	4	858.332	879.568
	5	872.633	939.28
2591_2095.las	1	828.512	916.79
	2	828.164	897.836
	3	829.526	900.185
	4	837.049	915.31
	5	851.15	978.751
	6	840.254	901.622
2591_2097.las	1	778.939	883.591
	2	778.063	856.75
	3	779.775	861.327
	4	783.555	875.264
	5	800.536	1057.209
	6	825.691	851.032
	7	713.394	722.807
2591_2099.las	1	800.796	916.317
	2	795.914	883.528
	3	804.158	886.166
	4	807.16	903.213
	5	822.797	943.902
	6	830.878	843.279
2591_2101.las	1	793.437	921.55
	2	792.662	887.538
	3	794.309	891.813

DPH-1.4 Report on Elevation by Class for Tiled Data - continued

File	Class	Z Min	Z Max
	4	798.735	904.949
	5	813.67	946.143
	6	854.723	867.003
	7	437.955	447.404
2591_2103.las	1	804.011	887.784
	2	803.053	855.937
	3	805.061	860.362
	4	809.063	875.277
	5	823.863	920.933
	6	850.126	876.35
2591_2105.las	1	747.21	891.448
	2	747.597	846.281
	3	756.832	849.119
	4	757.124	864.746
	5	772.512	916.832
	6	758.873	952.449
	7	524.166	799.119
2591_2107.las	1	715.796	863.666
	2	715.573	838.141
	3	718.279	841.931
	4	722.922	857.544
	5	736.216	892.698
	6	741.901	823.62
	7	550.58	751.632
2591_2109.las	1	712.8	790.514
	2	713.266	743.863
	3	713.729	745.642
	4	718.293	761.527
	5	733.276	819.933
	6	734.241	779.818
	7	204.744	717.814
	9	712.669	725.996
	10	712.905	727.653
	17	729.67	735.609
2591_2111.las	1	718.794	792.088
	2	725.451	751.773
	3	720.74	748.637
	4	724.667	764.142
	5	739.483	820.5
	6	734.92	779.513
	7	629.562	737.02
	9	718.184	728.119
	10	725.297	730.596

DPH-1.4 Report on Elevation by Class for Tiled Data - continued

File	Class	Z Min	Z Max
2591_2113.las	1	718.578	786.068
	2	719.27	746.029
	3	719.638	749.211
	4	724.083	764.979
	5	739.434	838.174
	6	735.648	773.758
	7	700.363	731.029
	9	718.132	728.922
	10	718.968	729.815
	2591_2115.las	1	724.89
2		724.874	774.739
3		725.75	777.433
4		730.379	794.457
5		745.241	917.593
6		746.134	788.223
7		321.846	514.123
9		725.058	729.766
10		725.222	731.541
2591_2117.las		1	725.376
	2	725.517	782.932
	3	726.298	786.911
	4	730.599	802.594
	5	745.612	859.988
	6	768.351	809.372
	9	725.373	728.752
	10	725.412	731.298
	18	1043.627	1063.354
	2591_2119.las	1	769.001
2		767.105	789.286
3		770.737	792.738
4		773.424	808.588
5		787.489	866.632
6		781.964	816.826
7		749.634	760.34
2591_2121.las	1	772.443	813.801
	2	777	795.136
	3	779.995	797.731
	4	784.198	813.112
	5	798.676	865.615
	6	786.206	808.427
	7	736.268	757.994
2591_2123.las	1	768.073	829.142
	2	773.335	794.257

DPH-1.4 Report on Elevation by Class for Tiled Data - continued

File	Class	Z Min	Z Max
	3	774.979	794.473
	4	780.228	809.46
	5	795.185	860.566
	6	782.787	808.584
	7	633.65	771.294
2591_2125.las	1	769.332	896.327
	2	769.408	839.083
	3	773.03	842.751
	4	777.833	857.859
	5	795.041	909.027
	6	789.441	857.026
	7	769.408	813.207
	9	769.303	808.112
	10	769.424	818.286
	18	1381.726	1382.038
2591_2127.las	1	790.366	1054.476
	2	789.939	850.405
	3	796.793	854.664
	4	801.248	867.285
	5	816.235	922.898
	6	806.271	866.455
	7	761.846	807.2
	18	1056.517	1086.753
2593_1999.las	1	716.632	820.202
	2	716.488	782.377
	3	732.567	745.359
	4	728.532	761.806
	5	742.236	797.935
	18	1178.459	1198.344
2593_2001.las	1	703.129	885.9
	2	703.076	762.308
	3	706.491	722.876
	4	709.618	737.39
	5	725.812	776.317
	6	746.586	754.008
2593_2003.las	1	699.959	818.401
	2	699.903	773.04
	3	701.147	774.729
	4	705.353	791.117
	5	720.291	861.563
	6	716.836	795.566
	17	713.575	722.295
2593_2005.las			

DPH-1.4 Report on Elevation by Class for Tiled Data - continued

File	Class	Z Min	Z Max
	1	737.984	846.196
	2	737.118	783.883
	3	740.396	788.03
	4	744.569	802.964
	5	759.779	886.005
	6	751.439	800.218
2593_2007.las	1	722.088	892.075
	2	722.016	778.771
	3	724.926	772.052
	4	729.375	787.446
	5	746.075	825.947
	6	775.271	789.428
2593_2009.las	1	705.921	838.322
	2	705.95	731.203
	3	708.65	734.401
	4	714.001	749.346
	5	726.403	797.039
	6	712.915	757.613
	18	1050.113	1069.65
2593_2011.las	1	688.352	760.32
	2	688.624	727.439
	3	689.585	728.119
	4	694.077	744.526
	5	708.817	793.804
	6	704.7	743.765
	9	688.417	695.904
	10	688.545	695.684
	17	706.915	710.711
2593_2013.las	1	711.176	833.998
	2	710.55	792.19
	3	712.256	796.206
	4	717.029	810.845
	5	732.387	852.872
	6	726.514	813.214
	7	653.896	694.228
2593_2015.las	1	726.019	868.624
	2	725.783	789.864
	3	729.854	794.355
	4	734.556	808.463
	5	748.539	866.425
	6	740.097	805.221
	7	738.407	738.765
2593_2017.las			

DPH-1.4 Report on Elevation by Class for Tiled Data - continued

File	Class	Z Min	Z Max
	1	718.329	828.788
	2	718.145	753.184
	3	720.353	757.853
	4	725.363	771.59
	5	738.975	826.934
	6	728.703	782.482
	10	722.544	724.713
	17	725.609	731.96
2593_2019.las	1	722.836	817.347
	2	722.636	769.408
	3	723.959	771.996
	4	727.905	786.816
	5	743.588	817.833
	6	734.467	785.566
	7	724.313	730.002
2593_2021.las	1	725.684	886.724
	2	725.724	782.833
	3	728.086	786.951
	4	732.994	801.727
	5	746.39	883.207
	6	740.517	803.082
2593_2023.las	1	720.94	877.984
	2	720.589	777.902
	3	722.341	780.773
	4	726.954	795.635
	5	741.586	852.029
	6	732.623	797.902
2593_2025.las	1	718.585	831.416
	2	720.097	761.695
	3	722.216	758.594
	4	726.898	774.264
	5	741.281	823.552
	6	726.606	771.918
	7	684.319	714.716
	17	751.203	755.251
2593_2027.las	1	718.109	798.076
	2	717.325	771.271
	3	720.884	773.732
	4	726.012	790.802
	5	739.27	846.458
	6	725.136	786.304
	7	700.537	700.609
2593_2029.las			

DPH-1.4 Report on Elevation by Class for Tiled Data - continued

File	Class	Z Min	Z Max
	1	711.016	794.621
	2	711.025	747.79
	3	715.386	750.012
	4	723.696	767.177
	5	734.598	817.42
	6	722.843	770.392
	7	613.618	620.579
	10	716.741	718.224
	17	720.94	724.221
2593_2031.las	1	718.424	827.118
	2	717.768	741.462
	3	725.11	737.869
	4	726.626	753.594
	5	741.045	816.179
	6	731.167	826.905
	10	718.325	719.746
	17	719.444	727.794
2593_2033.las	1	722.062	859.011
	2	724.467	737.512
	3	726.541	741.048
	4	730.297	756.862
	5	745.96	903.227
	6	731.36	779.152
	7	707.63	711.393
	18	1053.814	1053.814
2593_2035.las	1	724.611	804.178
	2	725.192	737.216
	3	729.113	740.881
	4	732.882	756.39
	5	745.911	812.22
	6	735.156	799.51
	7	705.494	705.648
2593_2037.las	1	723.184	814.959
	2	728.985	747.718
	3	729.867	750.934
	4	734.894	763.939
	5	749.506	812.908
	6	737.695	807.587
2593_2039.las	1	717.39	793.778
	2	717.38	762.259
	3	720.448	761.813
	4	727.794	779.283
	5	741.048	824.585

DPH-1.4 Report on Elevation by Class for Tiled Data - continued

File	Class	Z Min	Z Max
	6	733.365	795.002
	7	700.94	721.685
	10	718.765	719.211
	17	730.396	731.76
2593_2041.las	1	738.696	985.51
	2	738.506	800.251
	3	742.439	801.911
	4	747.761	818.246
	5	760.176	884.253
	6	749.244	966.087
	7	751.721	779.752
2593_2043.las	1	726.852	979.913
	2	728.991	790.543
	3	730.845	794.109
	4	735.566	809.555
	5	749.631	874.673
	6	735.72	830.671
	7	681.459	718.168
	18	1089.935	1099.594
2593_2045.las	1	737.184	925.517
	2	738.581	811.216
	3	741.314	812.964
	4	745.75	829.861
	5	759.674	991.642
	6	746.488	839.339
	7	685.707	767.315
	18	1025.401	1025.401
2593_2047.las	1	700.464	840.284
	2	702.777	811.373
	3	703.394	814.831
	4	708.03	829.434
	5	722.709	882.15
	6	710.32	836.357
	9	702.344	704.838
	10	702.613	706.209
2593_2049.las	1	702.42	934.847
	2	703.046	737.682
	3	703.611	739.513
	4	708.174	756.518
	5	722.702	951.166
	6	717.102	774.454
	7	625.527	703.834
	9	702.446	705.809

DPH-1.4 Report on Elevation by Class for Tiled Data - continued

File	Class	Z Min	Z Max
	10	702.61	715.333
2593_2051.las	1	725.117	895.674
	2	725.389	749.26
	3	733.168	753.338
	4	737.495	768.975
	5	747.61	831.905
	6	734.277	778.755
	7	694.854	694.854
	18	1106.543	1126.195
2593_2053.las	1	734.024	840.792
	2	735.989	749.415
	3	739.155	752.177
	4	743.991	768.709
	5	757.364	834.03
	6	741.37	827.124
	7	176.683	732.617
2593_2055.las	1	702.597	783.197
	2	703.024	745.215
	3	703.48	748.755
	4	708.001	763.604
	5	722.971	810.274
	6	719.73	779.572
	7	725.031	725.628
	9	702.669	708.535
	10	702.873	709.703
	18	1056.74	1076.389
2593_2057.las	1	702.751	805.901
	2	702.942	755.917
	3	703.621	759.559
	4	708.142	775.117
	5	723.043	833.092
	6	714.182	776.642
	7	602.2	702.43
	9	702.663	705.773
	10	702.735	705.989
	17	709.585	710.376
2593_2059.las	1	702.827	861.517
	2	702.994	784.631
	3	703.739	787.761
	4	708.171	803.637
	5	723.096	856.11
	6	713.762	806.924
	7	688.991	753.332

DPH-1.4 Report on Elevation by Class for Tiled Data - continued

File	Class	Z Min	Z Max
	9	702.689	708.335
	10	702.869	706.475
	17	715.195	748.197
2593_2061.las	1	702.833	826.14
	2	702.951	791.035
	3	703.653	793.43
	4	708.138	809.27
	5	723.109	881.192
	6	709.267	822.616
	7	717.817	763.184
	9	702.784	706.728
	10	702.843	708.742
	17	713.716	717.469
2593_2063.las	1	702.699	967.839
	2	702.892	786.275
	3	703.634	785.08
	4	708.188	800.235
	5	723.119	851.252
	6	722.266	795.993
	7	649.451	690.789
	9	702.777	705.353
	10	702.827	706.4
	18	992.908	1003.604
2593_2065.las	1	707.581	818.512
	2	706.029	725.231
	3	711.262	728.033
	4	715.95	743.286
	5	729.418	794.316
	6	719.772	758.473
	7	708.378	711.655
2593_2067.las	1	703.112	827.885
	2	703.279	757.508
	3	703.975	750.317
	4	708.539	763.988
	5	723.496	798.322
	6	725.399	757.079
	9	703.106	710.379
	10	703.151	712.623
	17	722.981	726.547
2593_2069.las	1	703.145	955.418
	2	703.24	733.601
	3	704.073	736.938
	4	708.44	751.124

DPH-1.4 Report on Elevation by Class for Tiled Data - continued

File	Class	Z Min	Z Max
	5	723.473	809.713
	6	711.856	768.949
	7	671.321	674.602
	9	703.033	708.476
	10	703.161	708.87
	18	964.805	974.362
2593_2071.las	1	703.316	778.88
	2	703.503	732.951
	3	704.149	736.153
	4	708.499	751.741
	5	723.614	879.332
	6	713.808	745.231
	7	663.831	688.962
	9	703.286	709.205
	10	703.279	710.684
2593_2073.las	1	703.26	810.166
	2	703.837	760.71
	3	704.142	764.703
	4	708.503	779.474
	5	723.65	832.203
	6	730.963	782.653
	7	667.19	723.817
	9	703.319	705.248
	10	703.552	707.4
2593_2075.las	1	733.539	893.43
	2	733.614	787.679
	3	734.785	789.441
	4	739.152	802.823
	5	756.084	851.334
	6	743.64	812.279
	18	1026.399	1026.399
2593_2077.las	1	748.87	939.516
	2	748.653	797.512
	3	749.487	782.863
	4	754.25	798.24
	5	769.247	843.565
	6	762.459	800.054
	7	693.037	741.508
2593_2079.las	1	750.231	818.043
	2	749.979	784.952
	3	751.111	786.724
	4	755.343	801.593
	5	771.15	870.917

DPH-1.4 Report on Elevation by Class for Tiled Data - continued

File	Class	Z Min	Z Max
	6	766.941	805.012
2593_2081.las	1	738.135	935.192
	2	737.062	766.875
	3	744.9	770.441
	4	750.163	785.484
	5	764.667	837.321
	6	757.968	788.269
2593_2083.las	1	723.083	993.945
	2	723.135	754.969
	3	723.916	758.742
	4	728.601	774.241
	5	743.486	825.215
	6	742.764	775.733
	18	1003.584	1013.518
2593_2085.las	1	725.763	943.66
	2	725.284	774.139
	3	726.455	762.302
	4	732.102	776.934
	5	745.779	836.091
	7	607.351	607.351
	18	1028.151	1047.888
2593_2087.las	1	744.123	934.362
	2	743.693	814.277
	3	745.336	817.853
	4	749.703	833.492
	5	764.467	896.475
	6	812.387	836.639
2593_2089.las	1	761.652	890.963
	2	761.327	840.589
	3	762.8	840.267
	4	767.725	856.334
	5	784.227	923
	6	791.898	850.221
2593_2091.las	1	799.615	835.878
	2	798.739	840.707
2593_2093.las	1	825.038	887.971
	2	823.663	877.511
	3	862.603	879.87
	4	866.957	894.985
	5	881.967	958.929
	6	887.216	899.513

DPH-1.4 Report on Elevation by Class for Tiled Data - continued

File	Class	Z Min	Z Max
	7	782.489	782.489
2593_2095.las	1	808.286	997.167
	2	807.79	897.219
	3	820.612	900.638
	4	825.12	915.802
	5	839.861	1097.475
	6	856.701	914.424
2593_2097.las	1	757.2	859.093
	2	756.957	837.777
	3	759.221	830.7
	4	764.031	846.458
	5	778.978	939.463
2593_2099.las	1	770.897	904.204
	2	770.461	867.16
	3	772.098	870.566
	4	776.905	884.66
	5	791.8	950.658
	6	861.74	880.29
2593_2101.las	1	765.307	909.332
	2	764.142	875.067
	3	771.649	877.531
	4	774.211	891.061
	5	790.189	944.749
	6	776.278	889.135
2593_2103.las	1	754.254	874.247
	2	754.159	845.694
	3	755.582	847.708
	4	760.081	862.298
	5	774.815	898.105
	6	769.191	865.441
	7	767.731	825.346
2593_2105.las	1	743.922	894.194
	2	743.512	843.273
	3	749.096	844.854
	4	752.459	861.626
	5	768.23	900.608
	6	759.06	861.918
	7	742.036	780.773
2593_2107.las	1	712.863	821.901
	2	712.827	790.123
	3	713.781	793.223

DPH-1.4 Report on Elevation by Class for Tiled Data - continued

File	Class	Z Min	Z Max
	4	719.526	807.374
	5	732.853	849.096
	6	731.18	786.488
	7	699.349	766.465
	9	712.617	713.299
	10	712.6	713.929
	17	730.202	731.285
2593_2109.las	1	712.292	798.266
	2	712.617	751.862
	3	713.276	753.63
	4	717.817	768.568
	5	732.718	937.898
	6	728.112	816.173
	9	712.331	715.474
	10	712.328	716.537
	17	730.353	731.724
2593_2111.las	1	732.587	799.985
	2	733.099	761.99
	3	735.753	764.355
	4	740.264	780.458
	5	754.257	957.314
	6	744.693	796.239
	7	683.086	734.621
2593_2113.las	1	721.583	804.87
	2	722.262	760.5
	3	722.364	764.9
	4	726.852	778.988
	5	741.819	860.599
	6	738.768	911.671
	9	721.449	727.111
	10	721.649	723.778
2593_2115.las	1	725.405	833.866
	2	725.317	760.179
	3	726.025	764.588
	4	730.366	778.466
	5	745.638	916.662
	6	751.586	833.738
	7	719.854	742.784
	9	725.277	727.059
	10	725.222	726.321
	18	794.336	794.336
2593_2117.las	1	725.455	992.278
	2	725.523	782.797

DPH-1.4 Report on Elevation by Class for Tiled Data - continued

File	Class	Z Min	Z Max
	3	726.278	783.932
	4	730.793	799.667
	5	745.707	847.023
	6	735.993	817.298
	7	741.304	745.205
	9	725.359	729.011
	10	725.501	731.787
2593_2119.las	1	728.43	850.287
	2	728.42	789.588
	3	729.431	793
	4	733.847	808.693
	5	749.178	859.693
	6	750.54	809.349
2593_2121.las	1	765.271	916.714
	2	764.392	793.538
	3	767.984	792.236
	4	770.95	809.828
	5	786.957	848.345
	7	639.028	772.249
2593_2123.las	1	772.584	842.518
	2	772.042	795.179
	3	775.704	797.636
	4	779.533	813.529
	5	793.575	858.092
	6	785.94	821.212
	7	506.357	771.718
2593_2125.las	1	774.605	881.376
	2	774.067	825.986
	3	775.766	830.153
	4	779.959	844.513
	5	794.746	903.879
	6	782.403	826.009
	7	732.695	758.207
2593_2127.las	1	777.078	914.522
	2	780.051	846.127
	3	783.634	848.699
	4	787.052	863.2
	5	801.209	930.625
	6	789.093	863.335
2595_1999.las	1	713.627	829.697
	2	713.319	810.632
	3	735.94	771.695

DPH-1.4 Report on Elevation by Class for Tiled Data - continued

File	Class	Z Min	Z Max
	4	740.386	788.512
	5	755.238	828.784
	6	741.895	764.47
2595_2001.las	1	705.724	1025.021
	2	705.373	814.434
	3	706.426	736.199
	4	710.861	749.103
	5	725.569	811.468
	9	706.088	707.545
	10	706.232	708.755
	18	999.67	1019.365
2595_2003.las	1	702.738	843.174
	2	701.921	843.076
	3	703.273	779.811
	4	707.397	794.021
	5	722.663	901.12
	6	716.938	790.041
	9	706.186	708.381
	10	706.242	708.696
	17	711.295	713.286
2595_2005.las	1	722.026	843.013
	2	721.623	842.935
	3	743.407	793.315
	4	747.59	807.807
	5	762.754	844.647
	6	753.26	782.83
2595_2007.las	1	731.459	886.051
	2	730.409	800.212
	3	735.56	795.005
	4	737.348	811.668
	5	759.191	845.579
	6	757.256	823.168
	18	1365.142	1365.296
2595_2009.las	1	713.027	808.555
	2	715.392	782.725
	3	716.911	781.711
	4	721.721	795.271
	5	735.53	866.599
	6	724.474	772.325
	18	1016.73	1017.039
2595_2011.las	1	688.745	788.053
	2	688.653	762.82

DPH-1.4 Report on Elevation by Class for Tiled Data - continued

File	Class	Z Min	Z Max
	3	689.549	765.727
	4	693.827	777.853
	5	708.84	959.44
	6	708.585	744.172
	9	688.44	698.532
	10	688.604	698.411
2595_2013.las	1	701.088	938.151
	2	700.763	811.022
	3	703.132	813.679
	4	706.928	830.231
	5	722.305	888.105
	6	728.148	835.819
2595_2015.las	1	747.797	882.095
	2	747.899	808.725
	3	750.146	810.851
	4	754.72	826.688
	5	768.102	920.959
	6	757.922	834.864
	7	723.237	751.347
2595_2017.las	1	730.478	894.194
	2	728.361	785.743
	3	733.896	788.709
	4	737.581	805.192
	5	752.374	914.975
	6	740.31	804.221
	18	1110.031	1130.103
2595_2019.las	1	726.921	906.307
	2	726.941	778.217
	3	729.198	780.192
	4	732.505	795.924
	5	749.008	834.713
	6	745.665	771.006
2595_2021.las	1	737.705	823.935
	2	737.059	801.075
	3	738.578	805.139
	4	743.457	820.192
	5	758.25	860.569
	6	745.852	806.609
	7	271.427	291.784
	18	1074.45	1093.945
2595_2023.las	1	749.497	952.744
	2	748.916	803.676

DPH-1.4 Report on Elevation by Class for Tiled Data - continued

File	Class	Z Min	Z Max
	3	751.941	806.911
	4	754.595	821.964
	5	769.621	864.454
	6	773.903	826.225
	7	675.734	675.734
2595_2025.las	1	731.176	858.171
	2	732.184	788.053
	3	734.063	789.352
	4	738.109	806.714
	5	753.014	960.69
	6	741.045	812.571
2595_2027.las	1	737.768	844.742
	2	737.758	808.571
	3	739.664	811.12
	4	742.964	827.459
	5	758.181	872.784
	6	745.169	822.449
2595_2029.las	1	727.207	840.51
	2	727.121	808.722
	3	728.65	811.983
	4	732.417	827.731
	5	747.81	874.526
	6	735.904	826.793
	7	725.737	725.95
2595_2031.las	1	720.576	953.112
	2	720.064	755.336
	3	728.174	758.22
	4	731.445	774.569
	5	742.305	830.773
	6	734.503	781.255
	10	723.247	732.059
	17	730.382	737.459
2595_2033.las	1	727.643	961.514
	2	726.564	742.371
	3	731.741	743.765
	4	733.315	760.356
	5	748.85	814.08
	6	738.132	803.653
	10	731.242	734.969
	17	737.312	738.489
2595_2035.las	1	728.752	805.172
	2	729.805	766.347

DPH-1.4 Report on Elevation by Class for Tiled Data - continued

File	Class	Z Min	Z Max
	3	733.794	763.082
	4	738.233	783.729
	5	752.663	824.362
	6	738.893	801.403
2595_2037.las	1	724.664	975.159
	2	725.323	795.481
	3	727.193	793.174
	4	732.597	815.041
	5	746.823	968.705
	6	733.667	823.43
	7	706.98	713.548
	17	753.883	754.706
	18	984.781	994.558
2595_2039.las	1	720.392	840.901
	2	720.067	764.759
	3	722.295	768.102
	4	727.023	784.034
	5	741.865	823.873
	6	729.93	800.641
	10	721.232	733.322
	17	729.608	733.43
2595_2041.las	1	735.943	859.588
	2	735.507	810.891
	3	739.398	814.831
	4	742.525	830.382
	5	756.81	893.056
	6	742.613	877.633
	7	745.041	767.564
2595_2043.las	1	753.591	855.933
	2	750.199	814.277
	3	757.052	818.345
	4	761.757	833.827
	5	773.381	944.985
	6	767.515	847.974
	18	1055.342	1075.211
2595_2045.las	1	743.092	853.82
	2	743.676	813.046
	3	748.739	816.852
	4	755.228	832.17
	5	767.997	890.848
	6	756.75	844.47
	7	730.674	750.208
2595_2047.las			

DPH-1.4 Report on Elevation by Class for Tiled Data - continued

File	Class	Z Min	Z Max
	1	706.691	857.19
	2	706.527	815.618
	3	708.903	817.626
	4	713.256	834.398
	5	730.573	943.174
	6	753.47	847.475
	7	770.307	771.57
2595_2049.las	1	702.331	826.435
	2	702.525	786.56
	3	703.503	788.214
	4	708.066	805.73
	5	722.725	848.742
	6	710.635	806.816
	7	689.579	765.605
	9	702.459	714.109
	10	702.502	714.136
	17	710.113	750.976
2595_2051.las	1	702.604	795.464
	2	702.771	739.848
	3	703.578	742.804
	4	707.797	758.972
	5	722.922	809.411
	6	719.303	778.01
	7	689.474	714.162
	9	702.574	708.959
	10	702.679	710.497
	17	708.617	712.328
	18	1057.081	1076.038
2595_2053.las	1	702.653	796.688
	2	702.833	746.921
	3	703.611	750.245
	4	707.833	765.947
	5	722.909	819.165
	6	709.359	777.643
	7	611.665	730.323
	9	702.6	708.959
	10	702.735	709.083
	18	1043.879	1043.879
2595_2055.las	1	702.617	946.32
	2	702.682	740.176
	3	703.548	740.753
	4	707.919	758.076
	5	722.948	810.461
	6	716.531	749.805

DPH-1.4 Report on Elevation by Class for Tiled Data - continued

File	Class	Z Min	Z Max
	7	662.161	728.581
	9	702.567	706.793
	10	702.633	707.417
	17	708.43	709.106
2595_2057.las	1	705.287	782.246
	2	705.159	723.45
	3	710.98	725.448
	4	715.232	741.885
	5	726.491	806.639
	6	717.18	759.474
	7	441.994	699.257
	17	716.239	717.499
2595_2059.las	1	708.243	780.848
	2	706.993	726.573
	3	710.31	728.532
	4	714.077	745.701
	5	729.546	808.676
	6	719.5	757.213
	7	679.411	705.412
2595_2061.las	1	715.94	791.724
	2	716.567	732.617
	3	719.618	736.16
	4	724.752	751.353
	5	737.731	810.546
	6	725.297	760.533
	7	682.994	715.195
2595_2063.las	1	702.748	838.837
	2	703.056	731.508
	3	703.726	733.873
	4	708.217	750.051
	5	723.214	812.354
	6	709.736	753.594
	7	689.211	710.081
	9	702.82	707.298
	10	702.807	707.81
2595_2065.las	1	703.053	769.749
	2	703.24	733.794
	3	703.919	732.387
	4	708.099	748.719
	5	723.325	796.77
	6	713.207	738.273
	7	681.757	693.266
	9	702.938	706.317

DPH-1.4 Report on Elevation by Class for Tiled Data - continued

File	Class	Z Min	Z Max
	10	703.109	707.275
	18	1041.405	1060.782
2595_2067.las	1	703.122	775.372
	2	703.207	734.382
	3	704.011	738.286
	4	708.578	753.47
	5	723.299	807.164
	6	713.63	770.655
	7	664.569	694.995
	9	703.017	708.05
	10	703.076	708.165
	17	720.215	724.588
2595_2069.las	1	703.155	902.905
	2	703.591	738.867
	3	708.637	742.899
	4	713.348	757.751
	5	727.42	817.479
	6	713.04	757.649
	7	705.258	713.381
	9	703.145	704.644
	10	703.122	708.233
2595_2071.las	1	703.437	775.077
	2	703.883	732.036
	3	705.192	733.397
	4	710.645	748.886
	5	723.978	801.622
	6	717.604	759.792
	7	665.806	665.806
	9	703.348	706.022
	10	703.43	706.19
	18	1267.888	1288.236
2595_2073.las	1	703.286	913.984
	2	703.555	736.475
	3	704.218	739.198
	4	708.795	755.153
	5	723.794	803.798
	6	719.014	759.319
	7	162.254	687.656
	9	702.974	706.609
	10	703.404	708.496
2595_2075.las	1	703.591	952.554
	2	703.568	759.122
	3	708.201	761.819

DPH-1.4 Report on Elevation by Class for Tiled Data - continued

File	Class	Z Min	Z Max
	4	713.965	776.839
	5	727.794	810.143
	6	720.291	777.689
2595_2077.las	1	715.209	962.245
	2	714.726	764.877
	3	718.23	768.972
	4	721.944	783.781
	5	736.665	851.747
	6	728.299	784.25
	7	466.338	709.802
2595_2079.las	1	706.823	820.871
	2	706.905	768.926
	3	707.863	771.094
	4	712.239	786.009
	5	727.541	937.682
	6	716.957	793.883
	7	729.228	729.228
	18	975.156	1086.953
2595_2081.las	1	703.821	860.277
	2	703.955	763.512
	3	704.693	768.194
	4	709.27	779.821
	5	724.221	829.286
	6	711.678	778.224
	7	731.18	743.142
	9	703.873	706.088
	10	704.037	707.138
	17	708.949	722.348
2595_2083.las	1	706.882	789.825
	2	706.295	754.92
	3	707.581	757.751
	4	711.508	773.207
	5	727.39	925.435
	6	722.394	775.678
	7	705.848	714.835
	18	1079.063	1098.515
2595_2085.las	1	723.168	886.878
	2	722.627	756.534
	3	723.585	755.602
	4	728.299	770.412
	5	744.191	822.331
	6	746.806	783.926
	7	721.734	731.222

DPH-1.4 Report on Elevation by Class for Tiled Data - continued

File	Class	Z Min	Z Max
2595_2087.las	1	733.548	838.004
	2	733.562	807.968
	3	735.897	811.002
	4	740.825	825.408
	5	755.504	869.913
	6	759.598	816.209
	7	608.201	714.044
2595_2089.las	1	765.399	843.033
	2	765.51	819.5
	3	766.931	818.85
	4	772.751	833.991
	5	788.079	884.267
	6	783.319	840.136
2595_2091.las	1	790.008	875.713
	2	788.519	846.468
	3	798.171	848.985
	4	802.384	863.899
	5	817.131	968.591
	6	810.297	860.933
2595_2093.las	1	811.252	906.33
	2	810.763	872.456
	3	813.624	873.61
	4	818.761	888.371
	5	834.254	969.388
	6	819.687	886.432
2595_2095.las	1	763.939	888.817
	2	762.065	861.245
	3	766.869	862.534
	4	773.273	876.13
	5	783.207	940.904
	6	848.233	970.425
2595_2097.las	1	743.65	821.412
	2	743.63	818.499
	3	751.803	820.297
	4	755.937	838.361
	5	772.157	889.913
	6	778.634	828.286
2595_2099.las	1	753.227	901.53
	2	752.466	860.553
	3	760.415	864.267
	4	765.228	878.069
	5	780.409	944.473

DPH-1.4 Report on Elevation by Class for Tiled Data - continued

File	Class	Z Min	Z Max
	6	770.327	881.379
	7	650.064	792.656
2595_2101.las	1	763.292	884.595
	2	761.954	859.375
	3	765.704	861.373
	4	768.594	873.925
	5	783.575	893.561
	6	774.011	887.259
	7	738.043	757.843
2595_2103.las	1	719.697	835.92
	2	719.687	788.023
	3	721.386	788.873
	4	724.864	805.658
	5	739.995	862.374
	6	756.737	805.517
2595_2105.las	1	711.534	810.917
	2	711.816	810.947
	3	712.522	814.979
	4	717.049	830.238
	5	732.016	868.771
	6	733.922	788.184
	9	711.436	718.817
	10	711.396	713.86
	17	744.041	770.491
2595_2107.las	1	711.432	809.762
	2	711.921	771.104
	3	712.502	755.727
	4	717.115	774.162
	5	732.016	942.833
	6	729.857	761.75
	9	711.455	714.592
	10	711.504	715.448
	17	734.825	736.911
2595_2109.las	1	712.088	821.642
	2	712.321	759.674
	3	712.909	763.056
	4	717.485	778.538
	5	732.377	996.041
	6	731.363	784.303
	7	718.181	744.956
	9	712.134	715.133
	10	712.17	717.784
	17	734.972	758.906

DPH-1.4 Report on Elevation by Class for Tiled Data - continued

File	Class	Z Min	Z Max
2595_2111.las	1	746.819	953.764
	2	747.735	764.798
	3	749.831	767.003
	4	753.617	782.157
	5	768.745	830.261
	6	756.331	800.392
	7	735.251	738.427
2595_2113.las	1	747.295	885.041
	2	751.954	769.178
	3	756.964	771.668
	4	760.812	787.364
	5	775.619	826.107
	6	763.571	801.859
	7	747.853	747.918
	18	1028.508	1047.947
2595_2115.las	1	747.495	963.19
	2	746.731	780.819
	3	747.863	779.191
	4	752.262	793.634
	5	768.155	906.655
	6	758.289	805.182
	7	551.938	551.938
	18	1066.55	1086.015
2595_2117.las	1	726.002	844.28
	2	725.973	777.013
	3	726.714	780.149
	4	731.124	795.723
	5	746.34	910.175
	6	764.044	821.058
	7	693.673	758.325
	9	725.917	730.11
	10	725.894	733.771
	17	736.659	757.19
2595_2119.las	1	724.26	832.013
	2	726.183	787.003
	3	727.013	788.762
	4	731.396	803.305
	5	746.383	840.212
	6	739.743	786.419
	7	713.791	713.791
	9	726.14	730.957
	10	726.272	731.773
	2595_2121.las	1	733.857

DPH-1.4 Report on Elevation by Class for Tiled Data - continued

File	Class	Z Min	Z Max
	2	733.87	792.761
	3	735.291	794.716
	4	739.812	809.021
	5	754.677	855.008
	6	743.762	807.968
	7	450.521	611.19
	18	1013.899	1014.276
2595_2123.las	1	752.023	843.063
	2	751.744	798.361
	3	754.27	801.409
	4	758.312	816.521
	5	772.485	864.391
	6	771.701	813.424
	7	449.907	454.825
2595_2125.las	1	761.045	824.759
	2	765.947	793.276
	3	767.456	797.777
	4	772.318	812.695
	5	786.285	873.66
	6	772.974	815.415
	7	761.37	761.37
2595_2127.las	1	767.541	831.33
	2	769.995	795.769
	3	772.554	793.04
	4	778.115	813.391
	5	790.746	862.823
	6	778.086	828.44
2597_1999.las	1	709.319	900.894
	2	709.159	737.551
	3	710.156	730.136
	4	714.634	745.852
	5	729.474	807.869
	6	717.325	752.879
2597_2001.las	1	706.121	937.797
	2	705.858	877.524
	3	706.892	752.794
	4	711.977	765.29
	5	726.311	821.186
	6	739.857	747.623
	7	744.149	744.277
	17	715.018	716.042
2597_2003.las	1	712.958	863.391

DPH-1.4 Report on Elevation by Class for Tiled Data - continued

File	Class	Z Min	Z Max
	2	712.692	860.067
	3	726.429	760.835
	4	731.219	779.874
	5	745.455	972.574
	6	744.228	771.747
	7	721.737	721.737
2597_2005.las	1	730.304	940.159
	2	730.067	846.422
	3	742.548	801.59
	4	747.269	814.214
	5	762.482	855.431
	6	756.117	789.884
2597_2007.las	1	769.159	1020.287
	2	765.399	819.867
	3	769.979	823.223
	4	774.08	838.952
	5	789.818	891.806
	6	795.763	845.714
	7	712.909	785.697
	18	1332.438	1333.354
2597_2009.las	1	744.067	992.734
	2	743.562	815.116
	3	745.815	819.024
	4	749.546	834.283
	5	763.935	879.988
	6	780.76	818.286
	7	773.24	773.24
2597_2011.las	1	690.704	840.307
	2	690.297	799.07
	3	691.242	802.961
	4	695.907	815.579
	5	710.793	924.099
	6	713.955	720.245
	7	718.447	724.825
	9	690.756	698.847
	10	690.802	700.527
	17	701.485	707.85
2597_2013.las	1	719.749	872.137
	2	719.241	830.917
	3	721.449	830.727
	4	724.821	849.69
	5	744.693	1030.716
	6	768.847	850.261

DPH-1.4 Report on Elevation by Class for Tiled Data - continued

File	Class	Z Min	Z Max
	7	731.967	793.807
2597_2015.las	1	762.974	853.296
	2	762.449	824.555
	3	766.098	826.954
	4	770.274	842.872
	5	783.673	896.993
	6	772.603	841.104
	7	794.582	794.582
2597_2017.las	1	744.897	955.461
	2	744.766	826.278
	3	746.836	829.359
	4	750.993	845.093
	5	765.632	879.785
	6	761.222	844.923
	7	261.623	803.312
2597_2019.las	1	735.425	822.016
	2	735.277	790.484
	3	740.186	784.647
	4	744.749	807.38
	5	759.884	854.601
	6	751.865	803.05
	7	719.434	755.166
2597_2021.las	1	740.323	889.897
	2	739.195	801.114
	3	741.117	801.14
	4	746.029	820.343
	5	760.792	1005.89
	6	754.06	818.483
2597_2023.las	1	762.21	909.641
	2	761.596	820.733
	3	764.195	818.627
	4	768.086	839.414
	5	782.551	974.46
	6	769.385	843.059
	7	698.634	698.634
2597_2025.las	1	752.521	902.616
	2	752.029	823.496
	3	752.948	827.213
	4	757.777	842.269
	5	772.433	904.119
	6	764.08	846.754
	7	750.363	750.96

DPH-1.4 Report on Elevation by Class for Tiled Data - continued

File	Class	Z Min	Z Max
	17	795.766	801.517
2597_2027.las	1	757.213	962.521
	2	756.583	819.008
	3	761.865	817.758
	4	763.676	837.288
	5	781.577	885.208
	6	768.381	831.471
	18	1094.909	1114.689
2597_2029.las	1	758.164	863.099
	2	754.989	813.758
	3	763.499	817.197
	4	765.546	832.754
	5	777.334	889.372
	6	766.317	841.937
	7	777.879	777.879
2597_2031.las	1	730.054	812.62
	2	729.421	790.409
	3	735.015	794.641
	4	739.595	809.69
	5	754.716	852.229
	6	743.073	806.711
	18	1003.289	1003.732
2597_2033.las	1	733.712	884.185
	2	733.076	805.231
	3	738.02	806.439
	4	741.885	821.796
	5	756.744	883.765
	6	746.531	825.392
	7	738.25	738.25
	17	743.952	769.362
2597_2035.las	1	739.142	851.813
	2	738.699	803.932
	3	741.534	804.355
	4	747.338	821.383
	5	761.462	870.005
	6	746.557	826.859
	7	688.542	743.135
	18	1003.974	1023.433
2597_2037.las	1	743.84	1012.498
	2	743.463	803.552
	3	745.661	804.897
	4	748.749	822.876

DPH-1.4 Report on Elevation by Class for Tiled Data - continued

File	Class	Z Min	Z Max
	5	763.798	862.712
	6	753.125	838.565
	7	701.803	776.219
2597_2039.las	1	722.781	929.417
	2	722.607	786.498
	3	724.821	786.964
	4	730.12	804.92
	5	743.243	855.32
	6	735.638	821.734
	7	712.823	733.657
	18	1070.812	1080.152
2597_2041.las	1	732.357	983.814
	2	733.306	817.571
	3	734.871	820.507
	4	739.129	835.684
	5	753.85	888.873
	6	741.078	848.256
	7	609.864	786.449
2597_2043.las	1	773.598	964.85
	2	772.928	822.548
	3	778.968	826.288
	4	781.337	842.219
	5	794.349	895.595
	6	782.318	853.171
	7	650.481	781.468
	18	1098.823	1118.584
2597_2045.las	1	769.424	876.76
	2	770.274	827.269
	3	776.78	830.392
	4	778.394	846.245
	5	791.432	911.727
	6	779.165	858.551
	7	762.745	811.803
2597_2047.las	1	763.427	1063.633
	2	762.426	827.069
	3	765.297	831.37
	4	769.657	846.281
	5	785.75	909.526
	6	781.209	884.588
	7	697.827	811.15
	18	1073.22	1073.22
2597_2049.las	1	707.026	853.998

DPH-1.4 Report on Elevation by Class for Tiled Data - continued

File	Class	Z Min	Z Max
	2	707.177	803.109
	3	708.755	806.406
	4	714.093	821.908
	5	729.05	879.217
	6	721.34	870.723
	7	645.642	751.445
	17	722.39	725.179
2597_2051.las	1	703.142	871.622
	2	702.768	809.995
	3	704.529	813.24
	4	709.926	828.676
	5	723.539	882.21
	6	718.424	829.132
	7	458.71	758.26
	17	713.939	725.248
2597_2053.las	1	708.22	825.372
	2	707.308	799.802
	3	709.792	803.607
	4	713.673	818.141
	5	728.653	917.41
	6	718.539	818.079
	7	622.22	779.493
	17	741.885	746.107
2597_2055.las	1	711.419	807.479
	2	715.32	737.403
	3	716.216	740.993
	4	720.724	756.468
	5	736.173	806.806
	6	721.429	767.981
	7	707.512	708.112
	18	1075.789	1095.287
2597_2057.las	1	707.148	772.948
	2	706.685	727.889
	3	717.83	731.16
	4	722.207	747.026
	5	734.871	929.526
	6	723.404	758.338
	7	681.783	709.008
	10	707.623	718.906
	17	717.633	720.533
2597_2059.las	1	708.945	876.32
	2	708.503	728.791
	3	717.4	731.613

DPH-1.4 Report on Elevation by Class for Tiled Data - continued

File	Class	Z Min	Z Max
	4	717.348	746.944
	5	733.781	802.577
	6	724.352	759.283
	10	709.011	717.23
	17	720.714	723.565
2597_2061.las	1	711.787	825.484
	2	711.462	733.306
	3	721.757	735.448
	4	725.855	751.76
	5	740.248	803.821
	6	727.039	847.091
	7	703.772	715.11
	17	723.722	725.773
2597_2063.las	1	704.546	845.569
	2	703.801	734.802
	3	726.96	736.81
	4	731.209	754.428
	5	736.951	973.961
	6	727.174	767.708
	7	666.678	666.678
	9	703.145	703.604
	10	703.151	704.024
	18	983.256	1066.126
2597_2065.las	1	703.007	794.818
	2	703.243	734.113
	3	704.057	737.705
	4	708.286	753.489
	5	723.43	817.249
	6	714.989	771.091
	7	716.468	722.856
	9	702.961	706.367
	10	703.033	706.724
	18	1037.465	1057.18
2597_2067.las	1	724.651	943.571
	2	724.693	736.915
	3	729.592	740.487
	4	732.892	755.976
	5	747.761	810.861
	6	732.167	769.89
	7	565.202	700.858
	18	999.709	1019.437
2597_2069.las	1	723.739	795.632
	2	725.822	739.46

DPH-1.4 Report on Elevation by Class for Tiled Data - continued

File	Class	Z Min	Z Max
	3	728.184	742
	4	732.289	758.181
	5	746.688	904.395
	6	732.774	772.672
	7	715.612	717.043
	18	984.677	1003.64
2597_2071.las	1	719.838	917.741
	2	720.09	738.299
	3	721.173	741.495
	4	725.888	757.43
	5	740.471	807.708
	6	729.972	772.003
	18	1025.224	1044.342
2597_2073.las	1	703.391	788.696
	2	703.739	734.946
	3	704.283	735.894
	4	710.514	753.056
	5	723.906	810.694
	6	716.334	767.535
	7	627.354	680.461
	9	703.434	707.275
	10	703.512	708.394
2597_2075.las	1	703.519	782.157
	2	703.44	726.15
	3	704.356	726.56
	4	708.834	742.029
	5	723.788	960.343
	6	716.235	758.302
	7	476.958	679.155
	9	703.414	706.714
	10	703.486	708.05
	18	991.547	1000.923
2597_2077.las	1	703.591	871.973
	2	703.814	737.987
	3	704.618	741.042
	4	709.142	757.479
	5	724.021	826.872
	6	718.122	752.886
	7	655.924	692.755
	9	703.532	709.175
	10	703.65	708.968
	18	1047.547	1047.547
2597_2079.las	1	703.614	795.359

DPH-1.4 Report on Elevation by Class for Tiled Data - continued

File	Class	Z Min	Z Max
	2	703.998	737.239
	3	704.634	740.586
	4	709.155	756.002
	5	724.024	817.016
	6	715.061	755.733
	9	703.716	709.234
	10	703.857	709.667
	17	718.319	724.119
	18	1061.999	1081.556
2597_2081.las	1	703.886	780.783
	2	704.142	739.152
	3	704.671	741.934
	4	709.205	756.957
	5	723.972	814.244
	6	717.453	759.493
	7	669.041	720.015
	9	703.801	712.502
	10	703.693	712.522
	18	990.677	1010.218
2597_2083.las	1	703.89	797.784
	2	704.123	751.436
	3	704.979	755.894
	4	709.323	770.287
	5	724.329	818.023
	6	714.887	774.198
	7	670.625	670.697
	9	703.857	710.195
	10	704.021	711.429
	18	1054.089	1054.089
2597_2085.las	1	704.093	793.601
	2	703.998	755.737
	3	704.831	758.184
	4	709.349	774.752
	5	724.31	814.687
	6	723.279	760.402
	9	703.998	707.029
	10	704.021	708.201
	18	1039.25	1039.25
2597_2087.las	1	720.852	804.677
	2	720.202	781.803
	3	721.13	784.749
	4	725.871	798.955
	5	740.963	822.462
	6	741.573	758.037

DPH-1.4 Report on Elevation by Class for Tiled Data - continued

File	Class	Z Min	Z Max
2597_2089.las	1	750.3	848.378
	2	748.932	824.329
	3	751.183	826.698
	4	754.936	843.243
	5	769.513	889.001
	6	784.152	845.966
2597_2091.las	1	750.655	872.803
	2	748.542	833.059
	3	759.949	837.37
	4	762.042	851.855
	5	791.731	978.102
	6	769.237	839.657
	7	302.762	322.9
2597_2093.las	1	760.192	892.219
	2	760.487	853.079
	3	769.615	855.946
	4	772.984	872.938
	5	787.994	904.933
	6	773.099	875.024
	7	422.778	700.337
	18	1091.615	1110.805
2597_2095.las	1	747.124	852.794
	2	746.777	839.198
	3	764.346	840.691
	4	770.454	858.289
	5	782.653	906.944
	6	772.971	830.048
2597_2097.las	1	739.139	767.653
	2	739.044	767.59
	7	312.44	332.601
2597_2099.las	1	750.464	871.065
	2	750.1	834.168
	3	757.282	838.43
	4	761.39	853.515
	5	777.161	916.455
	6	787.262	848.332
	7	744.752	811.196
2597_2101.las	1	710.438	849.628
	2	711.042	788.47
	3	711.278	791.675
	4	715.661	806.928
	5	730.848	891.484

DPH-1.4 Report on Elevation by Class for Tiled Data - continued

File	Class	Z Min	Z Max
	6	762.505	810.146
	9	710.458	712.709
	10	710.501	714.52
2597_2103.las	1	710.438	799.657
	2	710.504	775.012
	3	711.383	776.573
	4	715.812	788.46
	5	730.747	835.609
	6	734.723	802.771
	7	723.46	733.197
	9	710.487	717.656
	10	710.53	720.419
2597_2105.las	1	711.068	783.755
	2	711.265	767.138
	3	711.852	765.005
	4	716.337	780.806
	5	731.17	825.225
	6	723.985	770.038
	7	633.998	654.169
	9	711.065	715.343
	10	711.124	715.858
2597_2107.las	1	711.626	807.817
	2	711.655	779.654
	3	712.522	767.118
	4	716.878	779.621
	5	731.819	837.899
	6	723.781	784.523
	7	729.598	734.408
	9	711.39	715.924
	10	711.432	715.93
2597_2109.las	1	724.188	993.656
	2	722.174	761.222
	3	728.604	763.519
	4	730.619	779.884
	5	745.546	842.131
	6	755.477	788.565
	7	695.028	744.159
2597_2111.las	1	746.964	817.387
	2	746.311	772.84
	3	752.128	776.462
	4	753.355	790.776
	5	770.865	944.949
	6	759.946	804.45

DPH-1.4 Report on Elevation by Class for Tiled Data - continued

File	Class	Z Min	Z Max
	7	747.502	755.976
2597_2113.las	1	753.545	801.475
	2	755.691	773.955
	3	758.886	776.954
	4	763.148	791.98
	5	778.246	830.651
	6	765.412	800.238
	7	769.293	769.293
2597_2115.las	1	754.027	809.834
	2	753.621	776.462
	3	755.773	779.546
	4	761.14	794.257
	5	774.998	841.179
	6	772.079	808.604
	7	765.596	770.454
2597_2117.las	1	763.584	851.947
	2	766.488	780.471
	3	767.918	784.273
	4	772.462	800.166
	5	787.138	856.252
	6	774.631	814.254
2597_2119.las	1	727.006	832.882
	2	727.088	786.196
	3	727.758	789.529
	4	732.236	805.018
	5	747.289	861.199
	6	768.729	805.97
	7	743.289	765.628
	9	726.901	733.522
	10	727.121	734.861
	17	742.088	743.368
2597_2121.las	1	727.653	858.804
	2	727.682	783.253
	3	728.555	786.626
	4	732.853	802.308
	5	747.718	868.453
	6	737.715	806.284
	7	746.603	757.902
	9	727.495	731.773
	10	727.525	733.653
2597_2123.las	1	728.837	955.077
	2	728.68	799.411

DPH-1.4 Report on Elevation by Class for Tiled Data - continued

File	Class	Z Min	Z Max
	3	729.585	797.925
	4	734.677	816.845
	5	749.565	866.225
	6	767.088	810.779
	9	728.634	732.331
	10	728.585	734.972
2597_2125.las	1	762.115	831.816
	2	763.611	787.138
	3	767.587	789.533
	4	771.199	805.471
	5	785.025	860.658
	6	770.087	815.067
	7	759.808	766.705
2597_2127.las	1	773.227	827.446
	2	774.116	789.48
	3	777.2	792.863
	4	782.269	808.784
	5	796.081	865.09
	6	781.143	821.849
2599_1999.las	1	711.606	970.549
	2	711.449	806.048
	3	712.987	756.695
	4	717.256	772.144
	5	733.758	831.534
	6	740.415	757.909
	9	731.465	732.184
	10	731.481	732.774
	18	1005.326	1005.326
2599_2001.las	1	722.439	913.23
	2	722.029	836.475
	3	724.841	776.196
	4	729.831	789.857
	5	744.398	824.135
	6	741.957	799.103
	9	731.383	733.227
	10	731.521	734.828
2599_2003.las	1	728.585	894.313
	2	727.722	835.684
	3	729.575	804.624
	4	734.008	816.376
	5	748.834	844.224
	6	748.079	759.26
	7	729.375	770.546

DPH-1.4 Report on Elevation by Class for Tiled Data - continued

File	Class	Z Min	Z Max
	18	1080.946	1080.946
2599_2005.las	1	745.484	835.556
	2	744.798	794.598
	3	745.789	798.443
	4	750.284	813.745
	5	766.288	852.872
	6	769.736	807.495
2599_2007.las	1	776.032	968.138
	2	775.215	825.563
	3	778.128	827.331
	4	782.603	842.774
	5	797.269	901.501
	6	807.872	844.27
	7	787.105	787.105
2599_2009.las	1	736.104	856.314
	2	735.186	830.628
	3	737.348	834.7
	4	741.337	849.349
	5	759.834	899.588
	6	811.96	852.111
	7	745.038	780.779
2599_2011.las	1	690.888	823.033
	2	691.016	808.115
	3	691.892	812.203
	4	696.37	825.267
	5	711.127	915.94
	6	706.97	801.973
	9	690.871	700.195
	10	690.953	701.337
	17	750.527	752.085
18	968.115	977.583	
2599_2013.las	1	713.821	880.136
	2	712.502	838.23
	3	714.316	841.104
	4	719.008	857.062
	5	739.631	979.864
	6	804.654	854.352
	7	749.109	809.651
2599_2015.las	1	789.805	951.435
	2	789.772	838.424
	3	791.015	841.462
	4	796.206	858.214

DPH-1.4 Report on Elevation by Class for Tiled Data - continued

File	Class	Z Min	Z Max
	5	811.636	905.284
	6	809.008	864.158
	7	781.468	806.58
2599_2017.las	1	756.226	876.803
	2	755.212	832.777
	3	756.57	836.895
	4	760.477	852.187
	5	777.295	896.612
	6	791.222	858.023
	7	689.392	802.42
2599_2019.las	1	755.999	961.547
	2	755.897	829.283
	3	759.798	829.92
	4	764.231	846.56
	5	777.2	1034.824
	6	764.352	861.681
	7	628.604	802.521
2599_2021.las	1	763.155	874.598
	2	761.734	844.303
	3	767.164	843.069
	4	772.062	861.599
	5	785.763	902.16
	6	777.341	857.869
2599_2023.las	1	765.93	1019.184
	2	765.343	855.543
	3	767.449	846.143
	4	771.212	861.32
	5	787.715	910.687
	6	783.145	861.957
	7	793.515	801.773
2599_2025.las	1	784.47	898.929
	2	784.093	848.742
	3	787.311	847.275
	4	792.357	867.817
	5	807.259	904.572
	6	802.288	872.423
	7	733.771	800.254
2599_2027.las	1	783.479	990.598
	2	781.888	841.088
	3	786.111	843.086
	4	792.384	858.896
	5	805.52	907.157

DPH-1.4 Report on Elevation by Class for Tiled Data - continued

File	Class	Z Min	Z Max
	6	807.134	874.713
2599_2029.las	1	748.158	865.651
	2	747.436	811.567
	3	748.689	815.819
	4	753.542	830.937
	5	768.975	893.968
	6	769.516	827.508
	17	755.858	756.478
2599_2031.las	1	743.22	1053.695
	2	742.987	825.91
	3	745.435	825.648
	4	748.289	844.861
	5	767.502	885.628
	6	766.685	854.933
	7	363.303	777.075
	17	797.305	819.49
	18	1063.63	1063.63
2599_2033.las	1	744.939	1022.705
	2	744.565	817.728
	3	758.945	821.163
	4	759.693	837.032
	5	774.539	937.209
	6	767.344	840.579
	17	754.503	756.537
	18	1032.308	1032.308
2599_2035.las	1	749.621	965.982
	2	750.159	820.838
	3	751.908	821.245
	4	757.423	839.923
	5	771.245	925.484
	6	757.069	853.666
	7	725.861	727.774
2599_2037.las	1	747.269	866.009
	2	746.806	831.462
	3	747.984	832.252
	4	755.386	850.881
	5	767.151	904.834
	6	755.632	859.057
	7	488.086	763.535
2599_2039.las	1	727.935	846.068
	2	727.443	806.38
	3	728.899	809.142

DPH-1.4 Report on Elevation by Class for Tiled Data - continued

File	Class	Z Min	Z Max
	4	733.03	825.75
	5	748.794	884.47
	6	742.745	840.504
	7	653.601	774.556
	18	1015.411	1034.89
2599_2041.las	1	731.911	848.706
	2	731.99	811.855
	3	733.138	805.881
	4	737.331	830.822
	5	752.492	879.319
	6	742.59	824.644
	17	741.524	742.318
	18	1056.458	1056.458
2599_2043.las	1	768.187	1026.871
	2	767.062	827.587
	3	778.125	830.855
	4	780.694	847.275
	5	788.604	944.755
	6	780.146	851.803
	7	742.735	811.16
2599_2045.las	1	798.804	868.243
	2	801.741	824.345
	3	804.529	828.374
	4	810.071	843.237
	5	823.565	907.944
	6	812.229	863.154
	7	789.047	804.424
2599_2047.las	1	789.848	882.101
	2	789.667	836.754
	3	793.919	839.244
	4	796.675	855.871
	5	810.576	1005.871
	6	799.451	873.742
	7	758.598	820.776
2599_2049.las	1	726.928	881.589
	2	726.885	834.313
	3	728.657	837.882
	4	733.519	853.292
	5	748.463	914.526
	6	739.405	867.164
	7	715.077	810.605
2599_2051.las	1	720.829	893.83

DPH-1.4 Report on Elevation by Class for Tiled Data - continued

File	Class	Z Min	Z Max
	2	720.661	821.905
	3	722.377	825.212
	4	726.944	840.474
	5	740.881	903.427
	6	739.89	849.89
	7	659.395	793.873
	17	752.088	754.29
2599_2053.las	1	734.287	983.673
	2	732.551	817.062
	3	735.435	819.191
	4	739.877	836.337
	5	753.414	885.451
	6	759.631	843.965
	7	715.025	776.941
2599_2055.las	1	722.325	842.58
	2	721.488	814.962
	3	723.358	815.602
	4	730.218	832.882
	5	746.675	875.359
	6	734.907	827.262
	7	736.928	754.037
2599_2057.las	1	722.023	831.721
	2	723.027	776.153
	3	724.9	776.57
	4	728.847	795.336
	5	744.149	841.488
	6	729.759	866.275
	7	742.964	743.289
	17	736.714	737.229
	18	986.438	1005.94
2599_2059.las	1	718.873	789.992
	2	720.602	737.016
	3	723.25	738.171
	4	727.508	755.468
	5	741.111	805.684
	6	727.033	770.379
	7	718.844	731.088
2599_2061.las	1	712.148	873.719
	2	711.869	731.337
	3	722.259	733.427
	4	725.937	749.966
	5	741.071	811.383
	6	727.072	765.123

DPH-1.4 Report on Elevation by Class for Tiled Data - continued

File	Class	Z Min	Z Max
	7	719.68	725.602
	10	712.266	713.88
	17	724.07	729.401
2599_2063.las	1	719.884	802.702
	2	719.182	742.502
	3	727.718	739.293
	4	731.636	754.644
	5	746.436	818.469
	6	730.074	801.35
	7	694.835	720.53
2599_2065.las	1	721.37	797.197
	2	726.58	734.424
	3	728.332	737.023
	4	732.846	753.86
	5	747.495	808.83
	6	732.764	769.966
	7	702.384	719.775
	18	998.02	998.02
2599_2067.las	1	722.466	930.828
	2	728.447	736.465
	3	730.202	740.428
	4	734.677	755.707
	5	749.004	898.404
	6	734.152	772.895
	7	717.666	722.239
	18	1022.846	1076.297
2599_2069.las	1	721.741	907.662
	2	729.349	738.512
	3	730.934	741.915
	4	735.215	757.489
	5	750.435	820.871
	6	735.724	770.924
	7	721.278	722.046
2599_2071.las	1	723.243	883.338
	2	726.406	738.089
	3	729.989	741.596
	4	732.029	756.524
	5	747.702	886.143
	6	736.226	771.57
	7	460.78	657.016
	18	989.916	999.959
2599_2073.las	1	719.854	790.92

DPH-1.4 Report on Elevation by Class for Tiled Data - continued

File	Class	Z Min	Z Max
	2	719.218	739.595
	3	720.842	741.189
	4	724.333	757.718
	5	740.166	823.998
	6	729.536	760.94
2599_2075.las	1	704.136	784.145
	2	703.614	737.705
	3	704.487	741.13
	4	709.562	756.606
	5	723.867	816.445
	6	716.003	761.947
	7	704.743	704.851
	17	716.79	717.935
	18	1014.667	1014.667
2599_2077.las	1	706.491	848.985
	2	705.442	737.508
	3	706.983	741.629
	4	712.095	756.285
	5	725.812	805.943
	6	720.333	771.262
	18	973.968	983.958
2599_2079.las	1	725.665	783.952
	2	724.894	745.628
	3	727.512	748.604
	4	732.279	764.031
	5	746.76	821.196
	6	733.742	769.772
2599_2081.las	1	725.179	791.973
	2	724.821	744.185
	3	727.207	747
	4	731.459	763.371
	5	746.321	816.261
	6	732.38	773.532
	7	707.295	707.702
2599_2083.las	1	709.162	780.97
	2	707.823	744.329
	3	710.356	747.758
	4	720.34	761.777
	5	731.76	872.557
	6	722.01	766.373
	18	984.729	984.729
2599_2085.las	1	703.991	788.958

DPH-1.4 Report on Elevation by Class for Tiled Data - continued

File	Class	Z Min	Z Max
	2	704.162	755.274
	3	704.982	759.244
	4	709.493	774.339
	5	724.326	921.206
	6	720.77	760.635
	7	682.935	709.172
	9	704.018	709.552
	10	704.047	712.853
2599_2087.las	1	704.359	811.239
	2	704.375	779.874
	3	705.396	784.48
	4	709.687	798.955
	5	724.657	832.61
	6	715.186	809.49
	7	684.497	750.005
	9	704.349	727.679
	10	704.411	730.081
	17	735.176	736.383
2599_2089.las	1	704.943	813.135
	2	704.615	797.203
	3	705.533	797.187
	4	709.917	812.472
	5	725.008	860.809
	6	735.281	814.592
	9	704.667	706.767
	10	704.684	707.676
	17	732.659	734.451
2599_2091.las	1	718.309	956.248
	2	717.138	774.437
	3	718.991	771.58
	4	723.398	785.687
	5	738.378	811.842
	6	753.519	798.155
2599_2093.las	1	726.541	1041.412
	2	726.032	815.33
	3	732.548	818.519
	4	733.735	834.723
	5	747.4	877.078
	6	741.281	835.897
	7	724.985	724.985
	18	1051.468	1067.78
2599_2095.las	1	729.516	902.232
	2	728.978	788.066

DPH-1.4 Report on Elevation by Class for Tiled Data - continued

File	Class	Z Min	Z Max
	3	731.403	790.071
	4	736.465	805.569
	5	751.34	841.275
	6	741.367	809.847
	7	725.445	725.445
	17	737.059	737.787
2599_2097.las	1	727.357	970.211
	2	734.7	758.092
	3	740.566	759.834
	4	744.844	774.693
	5	759.93	809.152
	6	748.785	908.84
	7	726.495	726.57
	18	1030.424	1075.5
2599_2099.las	1	718.988	1041.218
	2	718.686	810.543
	3	719.474	814.483
	4	724.103	829.385
	5	739.106	856.599
	6	751.623	837.62
	18	1021.753	1021.753
2599_2101.las	1	710.061	931.386
	2	710.107	768.542
	3	710.796	772.344
	4	715.268	786.59
	5	730.225	844.998
	6	722.932	782.344
	9	709.92	713.735
	10	709.959	714.848
2599_2103.las	1	710.396	813.679
	2	710.537	761.836
	3	711.347	765.461
	4	715.756	780.54
	5	730.671	847.889
	6	726.626	776.59
	9	710.218	712.745
	10	710.527	712.253
	17	717.597	718.256
	18	1012.787	1031.776
2599_2105.las	1	714.559	795.445
	2	714.208	761.934
	3	715.861	766.639
	4	720.402	780.907

DPH-1.4 Report on Elevation by Class for Tiled Data - continued

File	Class	Z Min	Z Max
	5	735.514	841.485
	6	728.302	771.203
	17	725.809	726.573
	18	994.473	994.473
2599_2107.las	1	739.621	817.584
	2	740.254	766.511
	3	742.207	770.806
	4	746.009	779.798
	5	760.75	837.62
	6	746.14	784.723
	7	724.595	733.548
2599_2109.las	1	744.178	810.126
	2	745.015	775.491
	3	746.196	778.315
	4	750.435	792.938
	5	765.543	836.734
	6	754.808	801.517
	7	705.494	745.054
2599_2111.las	1	752.925	840.996
	2	758.506	778.916
	3	761.928	782.984
	4	765.776	797.918
	5	780.838	956.425
	6	767.905	800.71
	7	717.941	717.941
2599_2113.las	1	764.021	813.286
	2	764.936	777.61
	3	768.273	779.975
	4	771.675	796.517
	5	786.685	841.458
	6	770.681	810.3
	7	770.97	771.987
2599_2115.las	1	756.449	1019.657
	2	752.407	777.722
	3	758.476	781.055
	4	762.498	796.777
	5	779.811	832.488
	6	767.436	801.865
	7	753.617	753.617
2599_2117.las	1	756.032	844.303
	2	761.002	778.673
	3	770.163	782.495

DPH-1.4 Report on Elevation by Class for Tiled Data - continued

File	Class	Z Min	Z Max
	4	772.843	797.63
	5	789.595	992.144
	6	771.396	818.844
	7	759.9	762.961
2599_2119.las	1	756.777	850.773
	2	756.823	791.166
	3	760.386	793.945
	4	765.215	805.172
	5	778.712	982.18
	6	766.996	814.979
	7	741.846	767.246
2599_2121.las	1	726.058	804.224
	2	723.985	771.029
	3	729.162	770.464
	4	733.64	788.086
	5	748.568	834.316
	6	739.966	794.181
	7	733.525	733.63
	9	728.381	733.033
	10	728.348	734.283
2599_2123.las	1	728.703	809.739
	2	728.959	780.202
	3	729.529	784.346
	4	734.018	798.696
	5	748.939	880.658
	6	741.977	803.286
	7	406.42	406.42
	9	728.719	734.214
	10	728.598	736.399
2599_2125.las	1	731.718	827.121
	2	731.547	785.582
	3	732.469	788.778
	4	737.22	803.614
	5	751.934	925.129
	6	760.947	818.02
	9	731.623	735.724
	10	731.596	738.768
	17	746.081	757.758
2599_2127.las	1	732.951	1005.333
	2	734.031	788.752
	3	733.939	790.55
	4	738.46	808.338
	5	753.916	855.586

DPH-1.4 Report on Elevation by Class for Tiled Data - continued

File	Class	Z Min	Z Max
	6	773.932	839.286
	7	749.559	771.147
	9	732.649	738.247
	10	733.158	740.402
2601_1999.las	1	717.633	892.882
	2	717.095	801.209
	3	749.838	795.474
	4	752.479	809.975
	5	776.97	850.733
	7	756.252	756.252
2601_2001.las	1	717.709	988.144
	2	717.23	786.872
	3	743.962	781.567
	4	748.43	794.201
	5	764.1	834.857
	6	765.117	766.869
2601_2003.las	1	730.09	857.032
	2	729.588	829.237
	3	730.953	824.752
	4	737.121	839.598
	5	770.668	869.965
	6	789.014	799.864
	7	730.386	800.481
	9	730.596	805.825
	10	730.543	806.658
2601_2005.las	1	730.166	908.774
	2	729.004	824.037
	3	767.636	813.837
	4	773.414	829.828
	5	788.253	877.882
	6	783.85	829.864
	7	732.722	757.341
2601_2007.las	1	770.769	1023.459
	2	769.995	839.319
	3	778.949	834.637
	4	781.58	850.819
	5	797.069	903.433
	6	818.486	847.026
2601_2009.las	1	745.382	1038.827
	2	741.764	844.998
	3	744.733	843.88
	4	750.222	859.336

DPH-1.4 Report on Elevation by Class for Tiled Data - continued

File	Class	Z Min	Z Max
	5	763.578	898.033
	6	824.339	851.235
2601_2011.las	1	691.226	873.624
	2	691.15	817.092
	3	691.908	821.281
	4	696.465	836.124
	5	711.36	888.758
	6	709.05	819.861
	7	520.183	530.058
	9	691.052	703.247
	10	691.16	703.634
	18	991.314	992.186
2601_2013.las	1	736.901	883.738
	2	736.826	844.25
	3	739.172	848.207
	4	743.243	862.397
	5	759.913	916.967
	6	787.892	861.429
	7	744.933	838.545
	18	1043.915	1151.123
2601_2015.las	1	789.523	912.37
	2	789.254	843.978
	3	790.681	846.366
	4	796.019	862.626
	5	810.267	917.426
	6	802.58	859.359
	7	775.058	808.617
2601_2017.las	1	773.174	864.68
	2	772.062	834.326
	3	773.785	837.154
	4	779.424	852.777
	5	794.424	943.236
	6	799.654	860.664
	7	594.615	724.047
	9	781.212	784.743
	10	781.18	794.847
2601_2019.las	1	794.798	990.589
	2	793.161	853.292
	3	796.252	850.28
	4	801.898	865.73
	5	814.359	910.3
	6	808.627	885.664
	7	769.808	818.02

DPH-1.4 Report on Elevation by Class for Tiled Data - continued

File	Class	Z Min	Z Max
2601_2021.las	1	809.772	930.146
	2	809.313	858.683
	3	810.546	858.279
	4	815.3	874.391
	5	830.261	914.677
	6	841.14	879.818
2601_2023.las	1	800.336	888.794
	2	799.72	860.599
	3	812.069	858.738
	4	814.48	873.463
	5	828.922	922.108
	6	821.478	870.093
2601_2025.las	1	791.462	998.636
	2	790.93	855.002
	3	794.585	859.375
	4	797.79	873.374
	5	815.95	925.451
	6	808.502	885.986
	7	803.135	804.729
2601_2027.las	1	788.338	985.474
	2	787.758	860.71
	3	789.424	864.214
	4	794.054	880.576
	5	809.106	927.902
	6	805.74	901.53
	7	703.962	776.065
2601_2029.las	1	758.85	865.52
	2	758.486	822.902
	3	760.294	825.054
	4	765.199	839.231
	5	780.179	929.043
	6	792.41	852.301
	7	709.789	728.854
2601_2031.las	1	776.321	889.48
	2	776.084	831.091
	3	778.371	832.331
	4	782.669	850.451
	5	799.175	898.735
	6	789.759	848.978
2601_2033.las	1	762.725	869.7
	2	762.469	823.903
	3	769.519	827.301

DPH-1.4 Report on Elevation by Class for Tiled Data - continued

File	Class	Z Min	Z Max
	4	773.827	842.774
	5	786.531	938.568
	6	774.47	861.783
	7	734.752	775.323
2601_2035.las	1	766.521	850.172
	2	766.18	819.985
	3	767.607	824.342
	4	771.885	838.853
	5	786.695	1004.312
	6	775.087	848.259
	7	741.77	783.283
	18	1041.31	1061.635
2601_2037.las	1	794.516	1020.625
	2	794.726	846.16
	3	798.476	850.353
	4	803.584	865.251
	5	816.865	921.123
	6	804.89	872.885
	7	490.101	807.62
2601_2039.las	1	754.854	872.488
	2	754.326	842.78
	3	758.102	844.221
	4	762.751	861.002
	5	774.775	915.746
	6	765.72	856.573
	7	794.923	794.923
2601_2041.las	1	735.884	877.79
	2	735.645	802.397
	3	737.866	804.126
	4	742.118	821.839
	5	756.626	870.084
	6	750.569	888.617
	7	747.758	779.775
	10	737.718	738.256
	17	747.81	752.607
2601_2043.las	1	740.248	848.233
	2	740.169	825.044
	3	741.209	827.295
	4	745.487	842.226
	5	761.219	897.498
	6	756.928	842.016
	7	721.787	789.303
	10	740.208	745.012

DPH-1.4 Report on Elevation by Class for Tiled Data - continued

File	Class	Z Min	Z Max
	17	748.568	750.481
	18	1064.644	1064.644
2601_2045.las	1	765.802	872.83
	2	770.484	830.267
	3	775.34	828.069
	4	780.323	849.201
	5	790.989	905.005
	6	780.504	853.932
	7	732.272	797.154
2601_2047.las	1	791.75	977.81
	2	797.413	839.801
	3	799.247	843.296
	4	803.765	858.532
	5	818.256	919.05
	6	806.563	869.257
	7	767.731	781.57
2601_2049.las	1	768.263	967.675
	2	767.052	847.902
	3	769.884	849.608
	4	774.513	866.186
	5	787.6	922.19
	6	776.508	865.907
	7	728.555	823.315
2601_2051.las	1	744.493	990.49
	2	744.342	834.765
	3	746.586	837.259
	4	750.061	853.253
	5	765.559	900.202
	6	753.949	859.532
	7	705.035	795.632
	10	751.8	752.626
	17	752.18	770.674
2601_2053.las	1	754.611	869.736
	2	754.083	828.118
	3	760.261	832.472
	4	765.986	847.492
	5	778.05	903.653
	6	772.876	864.001
	7	742.049	796.544
2601_2055.las	1	774.411	886.517
	2	773.929	836.737
	3	776.291	839.572

DPH-1.4 Report on Elevation by Class for Tiled Data - continued

File	Class	Z Min	Z Max
	4	780.76	855.602
	5	795.461	907.003
	6	781.367	863.883
	7	631.318	803.043
2601_2057.las	1	734.001	851.911
	2	733.335	823.155
	3	748.752	826.268
	4	752.462	841.357
	5	760.92	902
	6	748.03	840.733
	7	305.18	776.294
2601_2059.las	1	723.25	852.885
	2	725.838	792.718
	3	727.659	782.879
	4	731.888	809.985
	5	747.246	862.141
	6	738.201	798.086
	7	543.998	729.674
2601_2061.las	1	719.438	840.517
	2	717.784	764.303
	3	728.345	750.205
	4	730.71	764.582
	5	743.283	818.21
	6	733.083	771.911
	17	731.203	740.409
2601_2063.las	1	717.902	793.332
	2	717.761	754.533
	3	728.201	742.42
	4	730.691	757.768
	5	745.701	807.557
	6	733.056	777.101
	7	697.968	719.795
	18	1135.401	1154.696
2601_2065.las	1	726.144	804.49
	2	727.367	738.909
	3	730.638	742.663
	4	734.109	757.108
	5	748.348	818.926
	6	734.939	775.012
	7	687.095	721.862
2601_2067.las	1	726.642	796.796
	2	730.307	737.84

DPH-1.4 Report on Elevation by Class for Tiled Data - continued

File	Class	Z Min	Z Max
	3	731.898	740.756
	4	736.475	755.924
	5	751.229	934.211
	6	736.262	774.07
2601_2069.las	1	726.39	919.549
	2	728.739	739.126
	3	729.959	742.282
	4	736.711	758.44
	5	751.924	816.544
	6	736.465	776.268
	7	645.507	645.507
	18	1038.978	1038.978
2601_2071.las	1	719.782	795.776
	2	725.697	747.603
	3	728.46	747.413
	4	731.708	762.679
	5	746.888	949.919
	6	735.789	770.609
	7	599.559	599.559
	18	1103.085	1122.659
2601_2073.las	1	713.04	793.981
	2	712.961	743.972
	3	714.956	746.15
	4	719.549	761.708
	5	734.844	812.4
	6	730.737	771.764
	7	720.287	720.615
2601_2075.las	1	712.266	965.641
	2	711.997	747.305
	3	713.735	749.838
	4	718.332	765.911
	5	732.955	830.95
	6	725.871	766.199
	7	517.312	713.083
	18	1020.326	1020.326
2601_2077.las	1	714.323	874.168
	2	714.26	746.226
	3	715.976	748.755
	4	720.159	764.031
	5	734.667	930.864
	6	726.363	762.863
	18	1042.642	1042.642
2601_2079.las			

DPH-1.4 Report on Elevation by Class for Tiled Data - continued

File	Class	Z Min	Z Max
	1	728.401	791.786
	2	727.164	745.264
	3	732.476	748.545
	4	736.462	764.802
	5	751.445	812.616
	6	739.582	776.803
	7	399.136	729.365
	18	1032.646	1084.896
2601_2081.las	1	733.368	797.656
	2	732.289	755.714
	3	735.021	758.017
	4	739.7	775.051
	5	753.958	820.563
	6	736.193	773.322
	7	700.022	708.037
2601_2083.las	1	728.66	794.231
	2	727.357	760.327
	3	729.195	764.205
	4	733.375	779.398
	5	748.486	901.872
	6	734.464	788.965
	7	655.445	736.534
2601_2085.las	1	719.615	986.986
	2	717.905	761.376
	3	722.003	763.397
	4	728.581	780.609
	5	741.311	864.7
	6	729.264	787.311
2601_2087.las	1	704.707	810.271
	2	704.798	762.4
	3	705.602	766.58
	4	710.051	780.796
	5	724.966	820.963
	6	719.746	787.551
	7	-1073.115	740.55
	9	704.657	707.384
	10	704.68	710.51
	18	1081.038	1134.876
2601_2089.las	1	705.087	927.518
	2	705.287	729.802
	3	706.019	733.197
	4	710.166	748
	5	726.081	797.826

DPH-1.4 Report on Elevation by Class for Tiled Data - continued

File	Class	Z Min	Z Max
	6	731.147	750.802
	9	704.766	705.422
	10	704.789	705.97
	18	1012.081	1032.117
2601_2091.las	1	719.411	920.254
	2	718.968	762.18
	3	719.946	750.474
	4	724.208	765.855
	5	739.103	805.983
2601_2093.las	1	714.536	772.325
	2	720.448	761.091
	3	728.817	747.948
	4	730.897	763.089
	5	745.842	966.573
	6	736.147	774.172
	7	714.753	714.753
2601_2095.las	1	724.956	968.223
	2	725.094	743.958
	3	729.149	744.887
	4	733.929	760.031
	5	747.699	808.447
	6	737.476	769.283
	7	505.511	505.511
	18	1028.61	1048.059
2601_2097.las	1	709.146	863.857
	2	709.244	751.708
	3	710.104	755.077
	4	714.726	769.313
	5	729.339	813.748
	6	730.481	778.752
	7	720.094	720.094
	9	709.139	711.688
	10	709.139	714.372
2601_2099.las	1	709.634	860.572
	2	709.611	753.128
	3	710.56	756.639
	4	715.015	771.212
	5	729.739	826.114
	6	737.026	779.766
	9	709.31	712.102
	10	709.575	713.545
	18	1011.497	1011.497
2601_2101.las			

DPH-1.4 Report on Elevation by Class for Tiled Data - continued

File	Class	Z Min	Z Max
	1	709.746	794.569
	2	709.93	754.88
	3	710.697	758.411
	4	715.015	773.519
	5	730.179	928.666
	6	730.012	768.105
	7	691.252	691.252
	9	709.677	713.23
	10	709.707	713.506
	18	973.594	1003.187
2601_2103.las	1	729.313	869.611
	2	727.797	762.476
	3	730.376	766.242
	4	734.693	781.514
	5	748.972	846.74
	6	737.364	795.366
	7	731.56	731.56
	18	1067.196	1086.707
2601_2105.las	1	718.926	955.818
	2	718.67	764.69
	3	719.493	768.968
	4	724.956	783.68
	5	739.041	831.757
	6	740.3	786.885
	17	726.055	736.757
2601_2107.las	1	733.64	811.317
	2	732.508	771.449
	3	736.157	773.479
	4	740.904	788.64
	5	754.395	822.485
	6	743.427	798.676
	7	330.79	728.125
2601_2109.las	1	745.678	806.481
	2	744.779	772.935
	3	748.676	776.586
	4	753.627	792.101
	5	768.499	834.762
	6	756.59	801.114
	7	749.424	751.196
2601_2111.las	1	751.54	829.398
	2	753.066	778.046
	3	755.904	780.432
	4	759.536	795.143

DPH-1.4 Report on Elevation by Class for Tiled Data - continued

File	Class	Z Min	Z Max
	5	774.72	1013.866
	6	766.672	810.582
	7	325.8	760.356
	18	1023.105	1032.98
2601_2113.las	1	754.296	1016.855
	2	753.686	776.911
	3	758.548	780.32
	4	760.156	796.176
	5	778.939	848.985
	6	767.577	804.618
	7	756.855	756.855
	18	1026.73	1030.359
2601_2115.las	1	761.413	825.297
	2	762.476	775.566
	3	764.474	779.657
	4	768.164	794.073
	5	783.171	847.482
	6	770.199	799.89
	7	750.592	750.592
2601_2117.las	1	733.709	823.729
	2	735.084	785.199
	3	735.665	788.073
	4	740.1	799.467
	5	755.13	839.933
	6	777.275	820.392
	7	713.739	723.676
	9	734.766	737.453
	10	734.91	739.792
	18	1068.659	1088.019
2601_2119.las	1	734.943	821.432
	2	734.805	778.637
	3	735.602	782.6
	4	740.087	797.58
	5	755.107	870.923
	6	745.11	812.285
	9	734.749	742.817
	10	734.867	743.486
	17	742.436	743.42
2601_2121.las	1	735.008	809.26
	2	734.999	775.901
	3	736.511	779.739
	4	742.512	795.117
	5	755.642	835.891

DPH-1.4 Report on Elevation by Class for Tiled Data - continued

File	Class	Z Min	Z Max
	6	745.635	792.243
	7	727.758	728.184
	9	734.69	735.894
	10	734.861	736.153
2601_2123.las	1	731.36	958.686
	2	731.406	754.772
	3	732.476	758.771
	4	736.806	774.618
	5	751.6	836.862
	6	741.708	804.07
	7	719.388	728.004
	17	747.649	752.131
	18	1081.766	1102.34
2601_2125.las	1	732.069	925.398
	2	732.321	753.758
	3	733.119	751.593
	4	737.574	769.647
	5	752.413	844.595
	6	742.138	954.942
	9	732.069	741.127
	10	732.2	742.262
	17	737.876	747.056
2601_2127.las	1	732.436	970.979
	2	732.64	784.523
	3	733.634	781.957
	4	738.401	801.944
	5	753.22	846.708
	6	740.064	852.682
	7	729.67	739.119
	9	732.508	745.687
	10	732.535	745.694
	17	743.644	749.825
2603_1999.las	1	760.714	827.423
	2	759.644	829.365
	3	766.442	796.002
	4	771.58	811.058
	5	786.143	863.374
	6	786.898	833.758
2603_2001.las	1	755.448	851.012
	2	755.359	781.951
	3	757.928	780.441
	4	762.479	797.357
	5	779.132	847.475

DPH-1.4 Report on Elevation by Class for Tiled Data - continued

File	Class	Z Min	Z Max
	6	778.929	804.536
2603_2003.las	1	753.135	898.555
	2	752.961	826.307
	3	754.339	828.24
	4	759.818	840.576
	5	774.339	885.451
	7	794.601	796.419
	18	1020.674	1042.957
2603_2005.las	1	785.625	888.115
	2	785.507	836.553
	3	786.869	840.979
	4	790.799	855.431
	5	805.628	904.588
	6	810.32	905.297
2603_2007.las	1	785.491	969.864
	2	785.491	851.576
	3	788.466	855.346
	4	790.822	870.504
	5	805.625	926.143
	6	810.579	880.051
2603_2009.las	1	766.291	1074.735
	2	764.982	861.862
	3	768.568	864.345
	4	782.584	879.49
	5	794.975	1011.917
	6	849.208	879.053
	7	720.238	720.238
	18	1083.715	1139.171
2603_2011.las	1	691.537	876.222
	2	691.774	830.182
	3	692.522	834.404
	4	696.944	849.641
	5	711.852	907.554
	6	714.244	824.624
	7	770.264	779.87
	9	691.596	699.684
	10	691.787	700.468
2603_2013.las	1	748.742	900.093
	2	746.327	858.647
	3	748.45	862.098
	4	754.123	876.881
	5	778.089	978.335

DPH-1.4 Report on Elevation by Class for Tiled Data - continued

File	Class	Z Min	Z Max
	6	816.508	878.21
	7	808.483	815.612
2603_2015.las	1	799.841	915.822
	2	799.847	848.305
	3	800.592	851.307
	4	805.897	866.612
	5	820.956	1000.119
	6	814.116	874.755
	7	820.776	830.313
2603_2017.las	1	793.699	943.292
	2	793.68	842.8
	3	795.389	846.635
	4	799.569	861.78
	5	814.441	914.414
	6	812.351	867.249
	7	795.796	795.796
2603_2019.las	1	824.267	970.011
	2	826.179	864.418
	3	829.998	864.437
	4	831.842	881.045
	5	847.817	952.911
	6	834.401	915.349
	7	843.056	843.886
	18	1431.316	1431.592
2603_2021.las	1	845.904	959.391
	2	847.79	870.953
	3	853.794	874.923
	4	856.458	890.241
	5	870.402	940.152
	6	859.447	914.237
2603_2023.las	1	822.531	956.976
	2	821.521	862.213
	3	823.401	863.624
	4	827.489	878.384
	5	843.945	964.519
	6	838.712	885.753
	18	1141.002	1150.227
2603_2025.las	1	817.069	1082.609
	2	816.855	854.395
	3	817.702	858.502
	4	822.183	873.338
	5	837.19	953.883

DPH-1.4 Report on Elevation by Class for Tiled Data - continued

File	Class	Z Min	Z Max
	6	829.847	882.787
	7	815.766	818.627
	9	816.842	830.527
	10	816.97	831.836
2603_2027.las	1	817.01	897.846
	2	815.746	867.767
	3	819.398	867.882
	4	826.071	885.638
	5	839.509	928.814
	6	828.371	884.752
	7	807.328	814.365
2603_2029.las	1	779.195	865.202
	2	778.814	843.151
	3	779.992	847.082
	4	784.562	862.446
	5	800.382	900.572
	6	802.951	859.733
	17	800.641	802.151
2603_2031.las	1	804.362	950.766
	2	805.402	860.546
	3	809.096	864.664
	4	813.036	880.074
	5	826.931	1037.59
	6	818.542	897.255
2603_2033.las	1	789.316	920.32
	2	789.047	857.843
	3	795.769	859.959
	4	799.651	874.68
	5	812.013	915.9
	6	803.348	882.406
	7	760.504	775.517
2603_2035.las	1	790.956	896.35
	2	792.554	863.607
	3	795.963	866.849
	4	800.687	883.059
	5	814.477	924.03
	6	802.968	885.385
	7	775.5	775.776
2603_2037.las	1	807.895	965.828
	2	807.226	856.681
	3	808.414	858.364
	4	812.466	873.916

DPH-1.4 Report on Elevation by Class for Tiled Data - continued

File	Class	Z Min	Z Max
	5	827.725	914.608
	6	816.583	889.601
	7	802.236	815.363
2603_2039.las	1	759.444	980.359
	2	759.503	854.398
	3	760.441	857.941
	4	765.556	873.899
	5	782.22	937.403
	6	796.737	869.303
	7	714.772	714.772
2603_2041.las	1	746.793	846.334
	2	745.96	820.776
	3	747.544	821.416
	4	751.846	836.334
	5	767.58	969.785
	6	761.675	837.134
	7	749.483	793.949
	17	765.858	767.466
2603_2043.las	1	742.804	911.186
	2	742.554	827.324
	3	744.497	830.126
	4	748.65	845.677
	5	762.817	894.965
	6	761.291	854.513
	7	589.09	786.15
2603_2045.las	1	791.905	916.557
	2	788.62	851.094
	3	791.613	853.03
	4	794.854	869.739
	5	810.021	1089.086
	6	803.699	878.082
	7	604.713	831.468
	18	1078.108	1078.108
2603_2047.las	1	816.947	960.572
	2	819.48	847.915
	3	821.33	850.805
	4	825.333	867.088
	5	840.313	934.585
	6	829.874	878.512
	7	723.87	833.04
2603_2049.las	1	808.417	1057.071
	2	807.925	851.127

DPH-1.4 Report on Elevation by Class for Tiled Data - continued

File	Class	Z Min	Z Max
	3	811.334	854.933
	4	816.015	870.684
	5	830.008	935.195
	6	829.592	882.859
	7	783.909	834.746
2603_2051.las	1	760.829	877.167
	2	759.989	834.929
	3	761.901	838.542
	4	765.855	854.237
	5	780.359	915.047
	6	777.584	856.36
	7	746.57	790.359
2603_2053.las	1	778.516	893.259
	2	778.03	851.12
	3	782.288	855.169
	4	786.652	870.205
	5	798.939	927.311
	6	789.536	881.927
	7	700.901	837.069
2603_2055.las	1	786.859	901.143
	2	786.393	850.71
	3	790.504	854.08
	4	795.622	869.552
	5	810.139	927.469
	6	804.221	883.377
	7	655.94	816.56
2603_2057.las	1	782.905	885.953
	2	784.329	851.265
	3	789.506	853.591
	4	794.109	870.421
	5	807.029	906.904
	6	793.168	883.656
	7	330.285	839.69
2603_2059.las	1	739.769	863.246
	2	739.598	849.713
	3	741.934	841.166
	4	745.871	866.225
	5	760.989	1034.299
	6	745.92	867.442
	7	718.804	782.728
2603_2061.las	1	729.483	955.32
	2	729.123	769.316

DPH-1.4 Report on Elevation by Class for Tiled Data - continued

File	Class	Z Min	Z Max
	3	739.365	768.155
	4	739.861	786.465
	5	757.187	824.503
	6	748.214	784.26
	7	735.002	736.39
	17	744.398	746.078
2603_2063.las	1	724.51	943.328
	2	724.582	751.928
	3	725.3	755.392
	4	729.743	768.893
	5	744.805	817.351
	6	737.19	795.057
	7	734.903	736.511
	9	724.444	726.754
	10	724.329	727.499
	17	732.554	734.323
2603_2065.las	1	723.371	983.955
	2	723.64	752.472
	3	724.198	753.696
	4	728.808	767.82
	5	743.794	899.04
	6	739.188	773.112
	9	723.388	726.915
	10	723.519	729.562
	18	976.822	996.366
2603_2067.las	1	723.394	875.274
	2	723.778	764.733
	3	724.113	761.606
	4	728.765	779.096
	5	743.952	820.714
	6	739.395	779.831
	9	723.401	725.71
	10	723.614	726.773
	18	1005.5	1103.095
2603_2069.las	1	732.203	909.29
	2	735.113	754.618
	3	736.705	757.899
	4	740.891	772.922
	5	755.779	935.95
	6	742.282	782.446
	7	516.908	693.952
2603_2071.las	1	727.184	792.869
	2	732.626	753.174

DPH-1.4 Report on Elevation by Class for Tiled Data - continued

File	Class	Z Min	Z Max
	3	734.595	753.256
	4	739.529	771.189
	5	753.447	837.889
	6	740.113	781.885
	7	725.022	725.022
2603_2073.las	1	721.718	865.402
	2	721.363	741.219
	3	722.859	744.31
	4	726.974	760.458
	5	742.305	933.837
	6	738.529	765.031
	7	673.375	723.142
2603_2075.las	1	731.199	914.103
	2	730.793	747.807
	3	734.451	751.058
	4	739.241	767.115
	5	752.82	820.425
	6	738.634	769.017
2603_2077.las	1	722.049	862.689
	2	721.491	749.703
	3	731.278	753.194
	4	734.651	768.197
	5	748.276	825.313
	6	739.857	777.938
	7	691.249	727.863
2603_2079.las	1	721.603	807.479
	2	727.485	749.369
	3	732.125	750.264
	4	736.242	766.36
	5	749.526	893.87
	6	738.703	772.722
	18	1008.495	1028.092
2603_2081.las	1	736.337	929.45
	2	735.605	757.797
	3	740.766	761.032
	4	743.063	777.01
	5	758.263	822.416
	6	746.376	786.166
	18	1077.613	1087.458
2603_2083.las	1	743.762	816.357
	2	746.078	766.363
	3	747.603	769.303

DPH-1.4 Report on Elevation by Class for Tiled Data - continued

File	Class	Z Min	Z Max
	4	751.216	784.165
	5	766.78	832.262
	6	757.082	787.144
	7	551.905	740.235
	18	1083.151	1092.665
2603_2085.las	1	739.661	950.72
	2	741.144	760.947
	3	750.625	763.883
	4	749.401	779.401
	5	763.414	833.102
	6	756.439	784.211
	18	1014.112	1014.112
2603_2087.las	1	704.802	889.867
	2	704.972	759.697
	3	705.733	762.964
	4	710.081	777.82
	5	725.14	827.403
	6	715.724	789.208
	7	247.329	742.082
	9	704.789	708.237
	10	704.867	709.775
2603_2089.las	1	705.97	768.299
	2	705.573	731.137
	3	706.78	734.047
	4	712.394	750.566
	5	725.753	789.736
	6	719.713	763.778
	7	679.972	705.756
	9	705.35	706.429
	10	705.353	707.554
	18	1105.733	1125.07
2603_2091.las	1	705.835	930.471
	2	706.098	733.352
	3	711.239	737.62
	4	725.825	752.289
	5	729.487	791.842
	6	735.911	754.27
	7	661.865	661.865
	10	705.592	706.754
2603_2093.las	1	716.728	890.923
	2	715.865	732.216
	3	717.856	735.523
	4	722.459	751.285

DPH-1.4 Report on Elevation by Class for Tiled Data - continued

File	Class	Z Min	Z Max
	5	738.558	788.214
	18	1130.191	1150.355
2603_2095.las	1	708.863	870.32
	2	709.018	737.564
	3	709.572	741.285
	4	714.26	756.452
	5	729.106	798.958
	6	727.305	765.35
	9	708.772	711.931
	10	708.877	712.528
2603_2097.las	1	708.627	843.791
	2	708.653	736.226
	3	709.372	736.869
	4	713.762	754.244
	5	728.794	822.803
	6	718.88	760.704
	9	708.46	711.901
	10	708.581	714.09
	18	997.344	1006.642
2603_2099.las	1	708.762	961.675
	2	709.237	744.185
	3	710.235	747.695
	4	714.746	763.332
	5	729.52	808.479
	6	721.783	767.033
	7	644.392	644.392
	9	708.519	712.066
	10	708.69	714.162
	18	970.405	980.464
2603_2101.las	1	710.008	795.087
	2	710.645	757.544
	3	711.308	761.888
	4	716.452	777.151
	5	730.359	950.366
	6	733.565	774.864
	7	724.428	725.474
	9	710.002	710.655
	10	710.045	711.413
	18	1039.05	1130.447
2603_2103.las	1	743.348	803.204
	2	742.259	761.137
	3	745.468	764.67
	4	748.811	779.661

DPH-1.4 Report on Elevation by Class for Tiled Data - continued

File	Class	Z Min	Z Max
	5	763.712	829.71
	6	750.756	798.41
	7	726.829	727.02
2603_2105.las	1	726.531	958.049
	2	725.934	762.115
	3	726.803	766.111
	4	731.311	780.963
	5	746.59	974.257
	6	740.097	785.228
	7	716.193	747.833
	18	983.755	1016.898
2603_2107.las	1	729.572	998.184
	2	728.936	771.878
	3	730.3	775.799
	4	734.713	791.472
	5	749.51	932.091
	6	741.127	798.292
	7	734.743	744.31
2603_2109.las	1	757.61	804.329
	2	757.623	794.208
	3	760.189	783.476
	4	764.775	794.565
	5	782.915	828.302
	6	768.424	802.784
2603_2111.las	1	734.441	1018.961
	2	734.116	782.594
	3	738.384	786.655
	4	741.721	798.368
	5	758.227	853.791
	6	773.63	803.827
2603_2113.las	1	732.167	821.012
	2	732.246	804.162
	3	733.01	807.131
	4	737.682	821.973
	5	754.07	833.522
	6	767.964	802.6
	7	738.279	772.715
	9	733.273	734.129
	10	733.309	734.93
2603_2115.las	1	732.334	960.201
	2	732.318	800.484
	3	733.292	789.949

DPH-1.4 Report on Elevation by Class for Tiled Data - continued

File	Class	Z Min	Z Max
	4	740.041	804.414
	5	756.468	846.727
	6	771.409	802.735
	9	733.306	733.906
	10	733.332	735.553
	18	1087.002	1119.529
2603_2117.las	1	734.789	849.821
	2	735.159	778.397
	3	735.592	782.991
	4	740.153	797.249
	5	755.199	850.677
	6	772.685	819.775
	7	705.943	735.983
	9	734.743	739.342
	10	734.88	740.405
2603_2119.las	1	734.615	825.992
	2	734.907	793.404
	3	735.691	797.334
	4	740.126	812.682
	5	755.543	1021.018
	6	747.21	803.686
	9	734.605	739.953
	10	734.697	742.623
	17	739.913	768.837
	18	1030.684	1049.86
2603_2121.las	1	734.884	817.531
	2	734.953	783.197
	3	735.806	787.321
	4	740.829	802.095
	5	755.661	857.39
	6	748.936	796.642
	9	734.775	739.316
	10	734.857	742.105
	17	767.735	768.44
	18	1105.687	1125.605
2603_2123.las	1	735.468	836.911
	2	735.589	779.621
	3	738.929	783.384
	4	743.699	798.237
	5	758.394	849.555
	6	743.319	819.175
	7	249.242	721.504
2603_2125.las	1	735.202	819.172

DPH-1.4 Report on Elevation by Class for Tiled Data - continued

File	Class	Z Min	Z Max
	2	735.054	764.916
	3	736.107	758.053
	4	740.461	773.634
	5	755.573	833.958
	6	740.763	822.571
	7	717.535	718.22
	17	746.475	755.113
	18	1066.819	1110.556
2603_2127.las	1	733.726	894.017
	2	733.817	793.03
	3	743.86	796.166
	4	747.079	809.336
	5	762.229	862.938
	6	748.47	887.009
	7	629.779	776.104
	9	733.667	734.674
	10	733.745	735.799
2605_1999.las	1	778.922	864.444
	2	778.607	854.641
	3	780.582	856.53
	4	784.145	870.92
	5	800.435	897.774
	6	810.336	844.703
2605_2001.las	1	771.606	865.008
	2	771.048	803.971
	3	773.43	802.256
	4	777.42	816.806
	5	792.502	860.49
	6	784.834	807.534
	7	749.775	749.775
	18	1061.819	1071.625
2605_2003.las	1	763.634	962.626
	2	763.719	830.333
	3	764.848	832.528
	4	770.395	848.102
	5	784.26	1028.84
	6	803.41	830.159
	7	728.68	775.464
	18	1037.623	1038.515
2605_2005.las	1	805.605	898.282
	2	805.349	855.425
	3	806.895	858.446
	4	810.92	872.774

DPH-1.4 Report on Elevation by Class for Tiled Data - continued

File	Class	Z Min	Z Max
	5	827.633	901.98
	6	827.954	843.296
2605_2007.las	1	806.117	894.329
	2	805.7	849.929
	3	812.981	840.123
	4	816.731	857.013
	5	831.258	896.087
	6	837.282	883.578
2605_2009.las	1	817.298	867.761
	2	817.256	853.259
	3	818.433	839.313
	4	822.99	854.063
	5	839.979	897.232
2605_2011.las	1	691.902	864.509
	2	691.842	835.543
	3	692.964	837.905
	4	697.171	852.856
	5	712.105	938.571
	6	715.569	829.87
	9	691.757	700.281
	10	691.76	701.065
2605_2013.las	1	720.783	971.724
	2	720.812	857.18
	3	723.322	860.044
	4	732.443	875.015
	5	760.225	1049.388
	7	223.015	232.985
	18	1454.918	1455.135
2605_2015.las	1	835.153	1087.255
	2	834.595	855.438
	3	837.121	859.7
	4	841.288	874.683
	5	856.048	920.067
	6	847.728	884.319
2605_2017.las	1	823.522	927.065
	2	823.545	856.416
	3	827.987	860.205
	4	832.846	875.651
	5	846.238	1033.023
	6	832.744	883.489
	7	807.941	817.823
2605_2019.las			

DPH-1.4 Report on Elevation by Class for Tiled Data - continued

File	Class	Z Min	Z Max
	1	830.215	1008.315
	2	830.156	867.99
	3	831.153	863.702
	4	837.029	879.188
	5	852.085	931.34
	6	862.833	883.332
2605_2021.las	1	855.5	930.825
	2	855.011	879.05
	3	857.049	882.498
	4	861.947	897.81
	5	875.845	946.055
	6	873.624	900.467
2605_2023.las	1	841.245	1017.304
	2	840.871	875.362
	3	847.63	864.509
	4	851.983	881.012
	5	866.806	943.84
	6	865.822	885.572
2605_2025.las	1	838.962	966.379
	2	838.896	872.689
	3	840.95	859.316
	4	845.477	878.368
	5	860.372	954.637
	6	850.277	888.135
	7	827.026	827.026
	17	870.333	873.213
2605_2027.las	1	810.842	897.127
	2	809.929	857.042
	3	811.918	857.876
	4	817.242	872.492
	5	831.908	922.009
	6	830.842	878.702
	7	815.418	825.468
2605_2029.las	1	797.351	879.099
	2	797.456	845.415
	3	799.575	841.553
	4	802.968	860.946
	5	819.992	900.904
	6	810.274	870.185
	7	802.19	802.19
	17	833.381	836.399
2605_2031.las	1	798.447	921.123

DPH-1.4 Report on Elevation by Class for Tiled Data - continued

File	Class	Z Min	Z Max
	2	798.322	857.649
	3	800.123	861.265
	4	804.887	877.321
	5	819.434	943.23
	6	816.891	891.176
	7	687.709	839.418
2605_2033.las	1	828.555	974.056
	2	827.721	859.342
	3	834.506	863.076
	4	837.42	878.407
	5	851.294	930.595
	6	838.581	891.648
	7	733.939	753.181
2605_2035.las	1	833.483	932.062
	2	833.312	875.169
	3	836.471	878.266
	4	841.422	894.129
	5	854.792	1073.64
	6	840.422	910.936
	7	625.11	850.536
	18	1111.215	1111.215
2605_2037.las	1	822.302	1015.205
	2	820.579	875.999
	3	823.689	878.633
	4	829.67	894.998
	5	842.99	1021.474
	6	829.687	903.617
	7	622.131	840.011
2605_2039.las	1	762.187	887.413
	2	762.275	853.332
	3	763.073	852.692
	4	767.502	872.643
	5	783.368	1047.294
	6	789.431	873.227
	10	769.759	778.25
	17	781.767	792.954
2605_2041.las	1	769.454	1067.757
	2	767.636	863.43
	3	771.019	866.166
	4	774.936	882.105
	5	790.487	929.565
	6	781.422	895.195
	18	1077.189	1077.189

DPH-1.4 Report on Elevation by Class for Tiled Data - continued

File	Class	Z Min	Z Max
2605_2043.las	1	755.245	875.376
	2	755.231	831.324
	3	756.77	835.208
	4	760.632	850.084
	5	776.783	910.303
	6	771.865	852.981
	7	765.445	765.445
	10	758.598	760.638
2605_2045.las	1	771.885	906.662
	2	771.957	857.105
	3	773.194	859.808
	4	777.62	873.505
	5	793.676	927.321
	6	820.573	913.525
	7	208.536	824.851
	18	1463.173	1463.173
2605_2047.las	1	824.076	921.071
	2	823.932	870.323
	3	825.399	864.368
	4	830.402	884.847
	5	844.959	935.631
	6	836.019	888.729
	7	577.161	829.739
2605_2049.las	1	822.577	972.288
	2	821.747	861.406
	3	823.03	864.769
	4	827.836	880.448
	5	842.994	943.016
	6	834.559	941.868
	7	639.119	848.87
2605_2051.las	1	775.143	891.58
	2	774.47	853.364
	3	776.442	856.777
	4	780.481	872.085
	5	794.825	927.515
	6	788.922	870.878
	7	794.001	821.019
2605_2053.las	1	776.114	935.356
	2	775.815	845.353
	3	777.39	846.96
	4	781.478	864.539
	5	796.36	929.68

DPH-1.4 Report on Elevation by Class for Tiled Data - continued

File	Class	Z Min	Z Max
	6	785.842	867.876
	7	633.289	806.672
2605_2055.las	1	792.662	904.762
	2	792.272	855.589
	3	794.037	856.829
	4	797.876	873.384
	5	813.427	928.289
	6	814.519	877.301
	7	283.533	829.158
	10	797.79	799.464
	17	804.526	807.154
	18	1460.361	1460.427
2605_2057.las	1	825.963	907.928
	2	827.384	852.492
	3	831.793	855.766
	4	832.2	870.481
	5	849.126	934.529
	6	838.978	883.958
	7	805.051	822.42
2605_2059.las	1	768.739	889.345
	2	768.082	853.164
	3	774.451	855.684
	4	780.645	872.17
	5	793.617	959.529
	6	790.389	884.647
	7	715.081	834.647
2605_2061.las	1	742.643	861.068
	2	743.105	824.283
	3	746.39	827.908
	4	751.98	843.21
	5	764.418	882.672
	6	764.405	842.967
	7	659.29	750.737
	17	772.124	774.556
2605_2063.las	1	725.363	958.174
	2	724.995	829.821
	3	726.954	831.403
	4	730.888	848.099
	5	745.684	900.877
	6	751.199	854.152
	9	724.946	725.501
	10	724.808	725.756
	18	1037.852	1057.373

DPH-1.4 Report on Elevation by Class for Tiled Data - continued

File	Class	Z Min	Z Max	
2605_2065.las	1	724.615	977.39	
	2	724.766	775.015	
	3	725.74	764.523	
	4	730.038	780.126	
	5	745.435	835.687	
	6	752.226	784.772	
	9	724.618	726.363	
	10	724.634	727.636	
	2605_2067.las	1	726.491	812.935
		2	726.413	761.803
3		727.305	762.741	
4		731.819	777.997	
5		746.731	831.291	
6		750.29	790.615	
7		689.152	722.01	
18		1085.044	1104.519	
2605_2069.las	1	724.362	906.314	
	2	724.779	763.404	
	3	725.179	766.344	
	4	729.697	781.718	
	5	744.608	904.795	
	6	749.989	802.265	
	7	715.13	715.13	
	9	724.405	727.056	
	10	724.401	727.508	
	18	1085.063	1104.24	
2605_2071.las	1	739.188	947.236	
	2	737.866	755.235	
	3	740.979	757.722	
	4	745.143	773.627	
	5	759.004	822.895	
	6	748.867	783.456	
	7	716.672	743.161	
2605_2073.las	1	728.299	846.619	
	2	728.099	754.539	
	3	729.631	758.181	
	4	735.297	773.853	
	5	748.899	822.489	
	6	744.569	785.038	
	10	728.565	731.193	
	17	739.464	748.187	
	18	1026.921	1031.878	
2605_2075.las	1	734.26	989.998	

DPH-1.4 Report on Elevation by Class for Tiled Data - continued

File	Class	Z Min	Z Max
	2	733.033	759.703
	3	737.174	761.957
	4	743.092	777.033
	5	757.384	817.954
	6	745.051	791.859
	18	999.68	1009.558
2605_2077.las	1	715.314	881.045
	2	715.33	762.81
	3	716.265	766.695
	4	720.881	778.181
	5	735.943	825.477
	6	742.912	777.498
	7	688.289	698.043
	18	1082.567	1110.195
2605_2079.las	1	713.476	979.132
	2	713.772	753.545
	3	714.5	754.004
	4	718.89	771.334
	5	735.166	792.666
	6	741.632	780.546
	9	713.555	714.949
	10	713.663	715.333
2605_2081.las	1	736.668	983.597
	2	736.455	756.662
	3	738.302	760.993
	4	742.397	775.586
	5	757.813	807.807
	6	749.851	790.071
	18	1075.004	1128.239
2605_2083.las	1	748.414	930.973
	2	748.073	765.094
	3	751.901	767.302
	4	756.99	783.256
	5	769.808	847.741
	6	757.21	901.553
	7	706.508	718.388
	18	1089.785	1109.191
2605_2085.las	1	738.496	807.485
	2	736.35	761.705
	3	738.168	764.034
	4	744.542	779.526
	5	764.185	912.262
	6	753.781	781.813

DPH-1.4 Report on Elevation by Class for Tiled Data - continued

File	Class	Z Min	Z Max
	7	734.651	736.508
2605_2087.las	1	705.117	807.141
	2	704.953	757.518
	3	705.73	760.92
	4	710.32	776.439
	5	725.235	828.788
	6	718.949	780.599
	9	704.969	709.707
	10	705.005	710.209
	17	712.298	713.148
	18	1001.839	1021.389
2605_2089.las	1	705.182	774.893
	2	705.402	739.556
	3	705.993	743.775
	4	710.317	757.974
	5	725.409	807.702
	6	729.861	738.247
	9	705.051	711.416
	10	705.192	714.352
2605_2091.las	1	705.274	785.727
	2	705.504	733.46
	3	706.062	737.695
	4	710.458	753.24
	5	725.504	807.197
	6	719.746	766.941
	7	656.154	719.785
	9	705.1	707.341
	10	705.32	709.287
2605_2093.las	1	712.164	898.128
	2	710.382	734.29
	3	713.611	737.768
	4	718.043	752.643
	5	731.928	803.837
	6	727.873	761.347
	7	674.421	693.798
	18	988.121	1139.394
2605_2095.las	1	706.317	760.622
	2	706.514	733.24
	3	707.275	737.318
	4	711.993	752.207
	5	726.606	804.362
	6	733.017	769.575
	7	112.057	248.215

DPH-1.4 Report on Elevation by Class for Tiled Data - continued

File	Class	Z Min	Z Max
	9	706.252	708.932
	10	706.304	709.707
2605_2097.las	1	706.705	929.339
	2	706.8	719.214
	3	707.567	723.06
	4	712.161	737.925
	5	727.17	807.676
	9	706.593	715.294
	10	706.655	716.947
2605_2099.las	1	708.26	781.78
	2	708.565	746.465
	3	709.004	749.267
	4	713.69	765.783
	5	728.578	817.18
	6	720.261	771.524
	7	693.548	710.711
	9	708.122	711.934
	10	708.368	713.046
2605_2101.las	1	733.657	986.212
	2	732.731	753.102
	3	736.271	756.678
	4	740.192	772.479
	5	753.624	822.459
	6	740.376	774.211
	7	530.101	739.641
	18	1000.657	1010.539
2605_2103.las	1	743.207	971.304
	2	741.55	761.593
	3	746.652	764.884
	4	747.138	779.526
	5	764.913	817.367
	6	754.579	792.866
	7	705.704	740.943
2605_2105.las	1	722.682	795.487
	2	722.351	766.59
	3	723.424	762.879
	4	728.03	779.962
	5	744.477	813.506
	6	732.492	815.855
	9	723.181	724.336
	10	723.309	725.369
	18	1002.754	1002.934
2605_2107.las			

DPH-1.4 Report on Elevation by Class for Tiled Data - continued

File	Class	Z Min	Z Max
	1	725.222	945.303
	2	725.307	769.431
	3	726.564	770.881
	4	730.707	786.147
	5	747	820.281
	6	752.305	778.384
	9	725.241	727.581
	10	725.235	728.253
2605_2109.las	1	743.466	849.523
	2	742.873	782.328
	3	745.208	785.553
	4	748.722	793.994
	5	763.85	832.052
	6	766.905	805.159
	7	640.927	709.155
	18	1070.982	1090.303
2605_2111.las	1	732.144	968.043
	2	731.931	798.827
	3	732.905	785.914
	4	737.233	799.139
	5	756.248	836.662
	6	774.152	910.152
	18	1101.612	1253.091
2605_2113.las	1	732.371	861.081
	2	732.328	809.861
	3	733.233	809.218
	4	737.61	827.344
	5	752.718	850.431
	6	776.793	872.285
	9	733.414	735.002
	10	733.522	735.366
	18	1048.846	1048.846
2605_2115.las	1	734.086	949.365
	2	733.712	807.118
	3	734.67	787.853
	4	739.68	802.617
	5	785.609	1015.228
	6	780.212	839.014
	7	760.687	760.73
2605_2117.las	1	736.934	920.707
	2	736.56	784.739
	3	737.61	789.04
	4	742.521	803.555

DPH-1.4 Report on Elevation by Class for Tiled Data - continued

File	Class	Z Min	Z Max
	5	757.754	848.666
	6	745.346	838.958
	7	756.682	757.079
	18	1125.851	1144.745
2605_2119.las	1	736.875	856.645
	2	736.682	801.281
	3	737.485	805.589
	4	742.439	820.297
	5	757.948	871.76
	6	745.478	805.605
	7	394.307	394.307
	9	737.151	738.916
	10	737.131	740.366
2605_2121.las	1	737.118	830.963
	2	737.466	793.417
	3	738.073	791.727
	4	743.519	805.628
	5	757.905	866.97
	6	747.938	797.085
	9	737.108	738.804
	10	737.134	739.739
	18	989.263	989.263
2605_2123.las	1	738.237	817.4
	2	738.378	782.741
	3	739.004	786.245
	4	743.883	800.471
	5	758.981	840.333
	6	746.334	835.402
	18	1046.606	1046.606
2605_2125.las	1	738.87	981.081
	2	738.519	759.378
	3	739.526	761.537
	4	743.834	776.783
	5	758.883	842.882
	6	748.942	791.357
	18	1063.863	1137.714
2605_2127.las	1	741.442	949.621
	2	741.35	789.88
	3	742.2	793.181
	4	746.885	809.424
	5	761.649	858.712
	6	755.894	829.654
	7	699.119	753.932

DPH-1.4 Report on Elevation by Class for Tiled Data - continued

File	Class	Z Min	Z Max
	17	757.548	762.492
	18	1031.438	1056.894
2607_1999.las	1	792.807	1020.018
	2	791.363	863.102
	3	797.072	867.472
	4	802.019	881.96
	5	816.245	1030.057
	6	817.347	889.509
	18	1110.047	1117.35
2607_2001.las	1	781.14	880.231
	2	779.89	838.798
	3	782.338	840.13
	4	786.386	857.423
	5	801.941	891.996
	6	837.705	877.603
	7	600.356	685.56
2607_2003.las	1	777.462	954.135
	2	777.161	831.908
	3	778.584	827.249
	4	782.863	841.704
	5	797.938	875.697
	7	691.176	700.638
2607_2005.las	1	809.608	989.795
	2	808.62	862.236
	3	817.492	859.611
	4	821.983	878.069
	5	836.78	900.723
	6	846.035	876.829
	7	822.554	837.636
	17	857.111	859.982
2607_2007.las	1	796.445	959.306
	2	795.523	851.734
	3	796.396	855.697
	4	800.743	871.219
	5	818.22	909.037
	6	823.102	868.269
	7	637.128	739.073
	17	851.084	853.21
2607_2009.las	1	723.21	890.687
	2	721.895	853.381
	3	725.317	857.256
	4	734.214	871.294

DPH-1.4 Report on Elevation by Class for Tiled Data - continued

File	Class	Z Min	Z Max
	5	747.548	911.186
	6	829.395	865.189
	7	740.051	826.514
2607_2011.las	1	692.302	882.196
	2	692.554	834.385
	3	693.325	838.83
	4	697.686	852.118
	5	712.712	984.184
	6	797.298	855.72
	7	686.842	808.929
	9	692.344	703.207
	10	692.502	703.745
	17	811.642	823.942
2607_2013.las	1	777.843	1052.701
	2	777.84	856.429
	3	781.698	860.625
	4	790.779	875.497
	5	807.826	920.047
	6	827.003	869.149
	7	820.372	828.63
2607_2015.las	1	826.143	1018.748
	2	825.996	862.853
	3	827.889	866.941
	4	833.784	880.32
	5	849.096	921.13
	6	845.799	890.146
	17	858.171	862.705
2607_2017.las	1	786.701	891.186
	2	785.327	862.41
	3	787.108	866.567
	4	792.653	881.776
	5	810.156	965.523
	6	823.506	873.676
	7	800.691	800.691
2607_2019.las	1	798.404	914.703
	2	797.915	869.322
	3	800.684	868.151
	4	803.768	883.302
	5	823.853	924.476
2607_2021.las	1	821.678	932.846
	2	821.258	879.395
	3	823.594	883.761

DPH-1.4 Report on Elevation by Class for Tiled Data - continued

File	Class	Z Min	Z Max
	4	831.317	898.272
	5	846.412	987.629
	6	858.65	899.801
2607_2023.las	1	833.292	1024.355
	2	832.111	878.922
	3	833.716	880.73
	4	839.437	898.072
	5	853.259	933.984
	6	853.955	891.196
2607_2025.las	1	829.92	1093.603
	2	829.546	874.91
	3	834.45	862.429
	4	838.758	875.267
	5	853.417	953.722
	6	852.964	889.595
	7	811.104	811.104
2607_2027.las	1	826.724	917.751
	2	826.029	859.149
	3	827.931	861.271
	4	834.598	878.446
	5	848.863	947.111
	6	841.058	880.937
	7	585.688	604.106
2607_2029.las	1	810.369	893.961
	2	810.32	847.958
	3	812.817	851.924
	4	815.976	866.484
	5	834.677	908.407
	6	835.605	871.042
	7	800.136	800.136
	18	1108.118	1108.118
2607_2031.las	1	831.941	931.409
	2	833.158	882.675
	3	836.836	886.878
	4	843.082	901.34
	5	856.186	948.459
	6	844.952	917.141
	7	844.516	844.769
2607_2033.las	1	836.225	922.262
	2	836.232	884.962
	3	838.804	886.963
	4	844.569	901.908

DPH-1.4 Report on Elevation by Class for Tiled Data - continued

File	Class	Z Min	Z Max
	5	857.682	956.055
	6	847.659	905.917
	7	791.652	842.564
2607_2035.las	1	847.196	1103.092
	2	846.927	879.726
	3	848.036	881.79
	4	852.879	897.715
	5	867.528	1015.736
	6	852.987	917.826
	7	743.358	748.571
	18	1112.675	1112.675
2607_2037.las	1	824.798	974.178
	2	824.769	913.496
	3	834.654	914.821
	4	839.017	931.222
	5	854.083	993.899
	6	838.358	933.404
	7	761.442	857.098
2607_2039.las	1	790.569	989.01
	2	790.615	878.499
	3	792.738	881.301
	4	797.315	897.187
	5	812.83	955.713
	6	806.321	895.766
	7	797.078	843.214
	10	791.685	793.243
	17	798.44	800.225
2607_2041.las	1	798.217	919.152
	2	797.951	863.83
	3	799.503	864.798
	4	803.575	882.246
	5	819.516	995.805
	6	817.318	897.321
	7	289.911	289.911
2607_2043.las	1	776.422	909.096
	2	775.281	863.023
	3	776.996	866.245
	4	781.475	881.242
	5	797.718	919.25
	6	819.805	900.828
	7	804.116	804.585
2607_2045.las	1	772.662	922.433

DPH-1.4 Report on Elevation by Class for Tiled Data - continued

File	Class	Z Min	Z Max
	2	772.443	854.404
	3	773.348	856.937
	4	778.627	873.145
	5	793.256	926.12
	6	803.515	890.461
	7	760.619	836.229
2607_2047.las	1	787.899	903.335
	2	787.157	851.084
	3	788.804	853.725
	4	792.994	870.664
	5	808.994	1051.655
	6	803.522	874.342
	7	750.93	821.862
	17	798.171	802.741
2607_2049.las	1	828.722	1083.695
	2	827.853	876.717
	3	830.74	881.252
	4	833.903	895.93
	5	849.867	1077.337
	6	837.18	900.72
	7	801.202	842.364
2607_2051.las	1	805.395	955.336
	2	805.445	870.822
	3	807.341	873.269
	4	812.242	888.719
	5	826.343	944.303
	6	817.108	905.412
	7	320.347	843.87
2607_2053.las	1	816.094	939.375
	2	816.035	883.965
	3	817.479	887.124
	4	822.492	903.125
	5	836.678	965.369
	6	829.237	913.427
	7	406.889	869.286
2607_2055.las	1	799.451	904.965
	2	799.487	874.608
	3	800.694	877.685
	4	805.103	892.98
	5	819.834	945.877
	6	816.179	898.778
	7	517.043	841.137
	10	813.771	815.858

DPH-1.4 Report on Elevation by Class for Tiled Data - continued

File	Class	Z Min	Z Max
	17	821.75	823.483
2607_2057.las	1	820.91	926.53
	2	820.323	862.433
	3	826.576	866.819
	4	829.464	881.334
	5	841.196	943.906
	6	829.175	884.529
	7	663.257	848.401
2607_2059.las	1	807.137	905.274
	2	806.622	861.816
	3	807.958	865.228
	4	814.395	880.677
	5	828.25	968.522
	6	817.361	893.729
	7	445.117	844.119
2607_2061.las	1	766.288	895.454
	2	766.235	856.681
	3	767.403	848.43
	4	773.834	866.199
	5	786.721	912.154
	6	777.971	882.315
	7	716.275	813.932
	9	783.417	786.209
	10	783.532	787.646
2607_2063.las	1	771.96	970.034
	2	770.51	854.618
	3	781.865	858.525
	4	784.634	872.42
	5	797.931	921.032
	6	792.328	886.481
2607_2065.las	1	752.554	946.99
	2	752.252	843.981
	3	758.132	835.3
	4	758.017	848.319
	5	774.503	910.877
	6	764.503	842.078
	7	557.007	557.007
2607_2067.las	1	730.064	869.034
	2	729.877	833.453
	3	730.615	832.823
	4	735.642	852.862
	5	750.399	871.297

DPH-1.4 Report on Elevation by Class for Tiled Data - continued

File	Class	Z Min	Z Max
	6	755.461	844.116
	7	797.285	800.176
2607_2069.las	1	740.907	828.499
	2	740.012	772.489
	3	744.398	777.062
	4	749.31	791.547
	5	763.414	837.712
	6	755.126	798.506
	7	515.701	746.829
	18	1048.922	1068.669
2607_2071.las	1	743.112	807.088
	2	742.571	783.515
	3	743.821	782.866
	4	748.263	798.994
	5	764.414	837.042
	6	754.46	797.994
	7	702.594	734.841
	17	758.302	759.726
	18	1016.045	1035.27
2607_2073.las	1	737.577	862.689
	2	736.829	783.844
	3	738.716	784.3
	4	743.985	800.697
	5	757.935	843.899
	6	751.583	789.332
	17	751.882	753.148
2607_2075.las	1	735.251	928.22
	2	744.523	778.824
	3	748.184	782.945
	4	751.6	797.987
	5	766.793	927.656
	6	753.604	786.298
	7	611.121	746.475
	18	1030.447	1030.447
2607_2077.las	1	722.138	886.842
	2	721.793	771.659
	3	723.758	761.59
	4	727.672	786.14
	5	744.234	900.07
	6	753.87	794.552
	7	614.831	614.831
	18	1024.991	1034.873
2607_2079.las			

DPH-1.4 Report on Elevation by Class for Tiled Data - continued

File	Class	Z Min	Z Max
	1	737.978	816.891
	2	739.29	788.03
	3	744.077	791.239
	4	748.227	806.275
	5	762.83	832.147
	6	752.121	806.212
	7	607.847	740.533
	18	1102.951	1122.639
2607_2081.las	1	743.44	860.175
	2	741.892	789.254
	3	745.336	788.735
	4	749.654	803.863
	5	764.979	825.041
	6	754.759	792.413
	7	557.23	740.084
2607_2083.las	1	744.638	809.398
	2	744.355	767.328
	3	747.069	768.414
	4	750.126	786.563
	5	765.179	821.12
	6	759.67	790.73
	7	741.695	741.695
	18	1017.632	1037.022
2607_2085.las	1	725.658	820.061
	2	725.143	766.13
	3	729.884	759.598
	4	734.605	775.979
	5	748.811	850.09
	6	748.883	787.813
2607_2087.las	1	709.126	849.286
	2	709.477	755.044
	3	717.869	758.496
	4	722.604	773.604
	5	737.804	824.431
	6	728.84	773.102
	9	709.054	709.588
	10	709.188	710.448
	17	728.886	737.305
	18	999.499	1018.728
2607_2089.las	1	709.011	844.578
	2	709.221	766.928
	3	710.015	771.084
	4	714.178	785.589

DPH-1.4 Report on Elevation by Class for Tiled Data - continued

File	Class	Z Min	Z Max
	5	729.51	817.377
	6	753.867	771.37
	7	684.972	685.278
	9	708.811	710.182
	10	708.9	710.973
2607_2091.las	1	705.55	840.513
	2	705.76	763.351
	3	706.245	767.226
	4	710.658	782.987
	5	725.727	827.738
	6	719.795	789.467
	9	705.412	707.85
	10	705.527	709.68
2607_2093.las	1	705.546	774.29
	2	705.763	747.584
	3	706.518	752.115
	4	710.989	764.159
	5	725.825	807.954
	6	719.775	758.489
	9	705.524	707.597
	10	705.524	709.09
	18	968.2	992.783
2607_2095.las	1	705.98	887.698
	2	706.18	743.801
	3	706.882	746.491
	4	711.675	761.518
	5	726.173	834.801
	6	721.547	762.889
	7	266.853	724.132
	9	705.894	709.424
	10	705.894	709.936
	17	722.384	730.438
	18	1015.198	1035.06
2607_2097.las	1	707.627	915.579
	2	707.8	742.886
	3	708.407	745.569
	4	713.03	760.284
	5	727.918	820.763
	6	721.78	758.174
	7	96.069	126.417
	9	707.499	710.337
	10	707.686	711.488
	17	725.113	726.127
	18	1001.008	1001.008

DPH-1.4 Report on Elevation by Class for Tiled Data - continued

File	Class	Z Min	Z Max
2607_2099.las	1	708.027	792.187
	2	708.322	751.514
	3	708.808	749.162
	4	713.22	767.439
	5	728.181	927.009
	6	723.063	776.353
	7	200.341	718.414
	9	707.882	710.281
	10	708.037	712.38
	17	726.619	729.795
18	1051.094	1070.277	
2607_2101.las	1	713.991	799.395
	2	713.899	754.021
	3	715.09	757.42
	4	720.359	773.555
	5	735.625	915.021
	6	740.025	783.171
	7	725.274	731.465
	17	733.949	735.389
	18	1068.564	1108.498
	2607_2103.las	1	736.16
2		735.763	757.958
3		743.867	757.361
4		747.124	771.813
5		764.821	800.861
6		754.401	782.259
2607_2105.las	1	724.034	861.694
	2	723.65	774.661
	3	727.341	766.478
	4	731.544	780.563
	5	746.107	815.317
	6	752.003	797.695
2607_2107.las	1	727.948	821.708
	2	727.223	757.961
	3	729.867	758.046
	4	734.31	772.741
	5	749.651	835.169
	6	745.422	775.369
	7	655.773	655.773
	17	746.353	748.857
	18	1068.154	1088.121
	2607_2109.las	1	728.903
2		728.834	774.969

DPH-1.4 Report on Elevation by Class for Tiled Data - continued

File	Class	Z Min	Z Max
	3	729.775	777.817
	4	734.326	790.553
	5	749.483	832.603
	6	755.304	823.732
	17	756.563	757.407
	18	1008.246	1050.054
2607_2111.las	1	754.444	858.778
	2	751.088	799.969
	3	754.848	796.96
	4	759.67	813.932
	5	774.47	839.401
	6	775.756	808.775
	17	791.888	800.684
2607_2113.las	1	762.082	929.857
	2	759.759	794.549
	3	767.512	780.182
	4	771.701	794.998
	5	787.741	832.403
	6	778.266	799.257
	7	763.693	763.699
2607_2115.las	1	772.41	1009.063
	2	771.819	781.048
	3	774.139	784.628
	4	778.122	799.615
	5	793.45	840.914
	18	1037.511	1125.703
2607_2117.las	1	740.51	886.501
	2	740.468	817.797
	3	778.01	793.388
	4	782.092	808.069
	5	796.806	845.992
	6	784.447	848.056
2607_2119.las	1	739.378	907.403
	2	739.129	804.933
	3	740.336	802.551
	4	744.953	814.519
	5	783.834	896.895
	6	782.991	817.334
	7	383.004	383.004
2607_2121.las	1	769.451	1029.083
	2	768.84	795.258
	3	775.97	795.783

DPH-1.4 Report on Elevation by Class for Tiled Data - continued

File	Class	Z Min	Z Max
	4	780.645	811.937
	5	793.693	856.389
	6	784.103	815.451
	7	650.809	650.809
	18	1038.866	1038.866
2607_2123.las	1	742.784	841.557
	2	742.147	788.709
	3	747.259	792.735
	4	751.96	808.332
	5	765.815	862.482
	6	781.8	814.864
2607_2125.las	1	745.261	848.876
	2	744.805	788.578
	3	747.978	791.78
	4	752.617	807.062
	5	767.111	847.899
	6	757.597	814.119
	18	1041.143	1060.821
2607_2127.las	1	742.39	827.833
	2	742.085	784.457
	3	744.119	788.558
	4	747.836	803.007
	5	762.459	944.011
	6	755.185	805.202
	7	746.245	746.245
	18	1066.927	1086.074
2609_1999.las	1	830.156	895.822
	2	829.565	868.394
	3	840.53	864.07
	4	841.573	881.186
	5	856.658	925.877
	6	857.137	881.885
	7	677.098	820.143
2609_2001.las	1	798.771	889.404
	2	795.681	856.475
	3	826.261	859.588
	4	831.045	875.579
	5	845.139	903.417
	6	844.674	875.228
	7	664.785	664.785
2609_2003.las	1	789.395	904.992
	2	788.565	829.762

DPH-1.4 Report on Elevation by Class for Tiled Data - continued

File	Class	Z Min	Z Max
	3	791.485	817.84
	4	796.173	831.58
	5	809.45	863.601
	7	719.559	719.559
2609_2005.las	1	799.572	1035.205
	2	799.021	844.847
	3	800.54	842.098
	4	805.671	855.244
	5	821.134	899.857
	6	813.414	860.087
	7	540.081	549.802
2609_2007.las	1	759.92	858.236
	2	759.464	842.856
	3	760.412	835.845
	4	765.769	847.488
	5	783.233	884.126
	6	798.138	839.08
2609_2009.las	1	707.846	879.949
	2	707.61	834.083
	3	709.155	838.44
	4	715.353	852.892
	5	730.251	903.509
	6	815.005	852.961
	7	805.363	805.363
2609_2011.las	1	693.04	884.716
	2	693.089	818.437
	3	694.011	822.557
	4	698.388	838.069
	5	713.516	903.794
	6	806.199	830.94
	9	692.768	702.512
	10	692.899	701.16
2609_2013.las	1	739.037	869.588
	2	738.21	842.065
	3	739.418	838.978
	4	743.575	853.968
	5	760.786	912.81
	6	823.21	829.729
2609_2015.las	1	777.236	890.792
	2	776.327	853.752
	3	779.766	851.37
	4	787.059	866.294

DPH-1.4 Report on Elevation by Class for Tiled Data - continued

File	Class	Z Min	Z Max
	5	801.248	907.994
	6	811.586	853.798
	7	529.231	812.262
2609_2017.las	1	744.549	883.663
	2	744.234	845.838
	3	746.606	848.542
	4	752.121	864.372
	5	767.079	928.226
	6	763.233	863.971
	7	565.14	774.782
2609_2019.las	1	755.021	885.077
	2	754.89	848.03
	3	756.39	851.931
	4	760.897	865.937
	5	776.727	921.051
	6	771.993	871.357
	7	404.353	784.739
2609_2021.las	1	787.574	936.379
	2	787.101	844.943
	3	787.685	844.588
	4	793.729	860.93
	5	809.296	924.355
	6	813.184	869.017
	7	477.798	786.908
2609_2023.las	1	808.305	1078.121
	2	807.938	871.084
	3	812.334	871.816
	4	818.86	889.726
	5	834.286	914.513
	6	827.475	887.377
	7	791.36	823.338
	17	837.387	871.484
2609_2025.las	1	812.4	997.209
	2	812.072	864.631
	3	813.696	860.307
	4	818.817	874.342
	5	835.914	1005.103
	6	840.267	864.933
	17	849.46	851.514
2609_2027.las	1	814.221	1026.136
	2	812.669	850.845
	3	816.639	854.693

DPH-1.4 Report on Elevation by Class for Tiled Data - continued

File	Class	Z Min	Z Max
	4	820.769	870.215
	5	835.871	939.828
	6	831.288	869.46
	7	760.855	761.088
2609_2029.las	1	804.808	1050.418
	2	804.68	850.149
	3	808.033	853.673
	4	811.609	868.709
	5	827.206	929.076
	6	829.5	874.257
	7	798.233	798.233
2609_2031.las	1	835.586	925.549
	2	834.975	889.427
	3	837.272	892.659
	4	841.967	907.849
	5	856.793	953.699
	6	848.64	912.413
	7	811.996	845.969
2609_2033.las	1	859.644	936.484
	2	859.089	896.061
	3	862.433	899.572
	4	864.916	914.864
	5	879.71	968.869
	6	869.719	1026.858
	7	828.069	865.684
2609_2035.las	1	862.321	948.164
	2	860.53	893.181
	3	863.2	895.776
	4	869.162	911.281
	5	883.076	984.565
	6	873.181	920.431
	7	787.069	860.464
2609_2037.las	1	853.896	1082.016
	2	855.303	890.625
	3	858.41	891.501
	4	862.128	908.151
	5	877.456	959.752
	6	865.546	913.866
	7	801.321	843.542
2609_2039.las	1	822.354	932.364
	2	819.742	879.877
	3	826.58	883.929

DPH-1.4 Report on Elevation by Class for Tiled Data - continued

File	Class	Z Min	Z Max
	4	831.229	897.4
	5	844.841	968.85
	6	831.704	906.242
	7	681.442	783.407
2609_2041.las	1	806.924	919.785
	2	806.947	866.901
	3	808.479	871.475
	4	812.525	886.232
	5	829.116	928.312
	6	821.563	887.656
2609_2043.las	1	808.332	1098.643
	2	807.951	879.985
	3	809.267	882.137
	4	813.732	896.091
	5	829.004	954.768
	6	834.359	961.543
	7	829.959	855.428
2609_2045.las	1	808.496	973.564
	2	807.534	880.986
	3	809.654	883.909
	4	813.597	899.45
	5	829.88	944.02
	6	822.981	902.744
	7	756.852	851.448
2609_2047.las	1	798.729	902.396
	2	798.716	864.349
	3	800.399	866.691
	4	804.3	883.322
	5	819.998	931.678
	6	818.955	885.077
	7	469.307	821.56
	17	802.521	824.437
2609_2049.las	1	809.313	1107.465
	2	808.824	877.118
	3	810.674	880.95
	4	815.418	895.667
	5	829.273	951.54
	6	828.673	901.301
	7	403.195	853
	17	814.985	815.546
2609_2051.las	1	840.707	954.827
	2	840.661	893.407

DPH-1.4 Report on Elevation by Class for Tiled Data - continued

File	Class	Z Min	Z Max
	3	842.17	897.629
	4	849.201	912.708
	5	863.135	976.796
	6	858.617	920.366
	7	287.798	867.229
2609_2053.las	1	856.025	933.518
	2	854.933	880.008
	3	856.881	882.331
	4	865.31	899.103
	5	877.502	962.088
	6	871.796	927.301
	7	811.649	864.447
2609_2055.las	1	815.199	1008.594
	2	815.041	886.435
	3	816.373	890.09
	4	820.533	905.937
	5	836.59	1058.836
	6	835.372	913.64
	7	759.073	859.742
	9	839.057	841.17
	10	839.247	841.068
2609_2057.las	1	827.111	930.215
	2	823.906	893.683
	3	832.521	897.702
	4	836.941	912.167
	5	849.391	1101.763
	6	843.712	966.045
	7	762.535	865.986
	9	839.08	840.799
	10	839.231	841.635
2609_2059.las	1	812.426	1046.245
	2	812.059	890.015
	3	813.243	894.126
	4	817.452	909.086
	5	832.584	960.736
	6	836.471	915.083
	7	769.195	861.494
2609_2061.las	1	786.501	931.576
	2	786.353	858.797
	3	788.276	862.265
	4	792.508	876.462
	5	807.82	1031.822
	6	805.891	887.938

DPH-1.4 Report on Elevation by Class for Tiled Data - continued

File	Class	Z Min	Z Max
	7	447.053	810.733
	18	1113.206	1132.586
2609_2063.las	1	804.198	1010.26
	2	804.29	880.484
	3	808.807	883.922
	4	813.312	899.24
	5	827.902	1013.298
	6	836.304	906.96
	7	808.132	832.639
2609_2065.las	1	779.831	1010.487
	2	779.756	865.041
	3	781.045	856.78
	4	786.252	875.097
	5	800.336	916.419
	6	792.613	879.926
	7	648.427	827.774
2609_2067.las	1	757.479	903.906
	2	757.174	854.624
	3	762.751	859.24
	4	764.769	874.06
	5	780.297	1090.969
	6	789.5	877.685
	7	822.085	826.416
	18	1099.752	1100.651
2609_2069.las	1	751.419	914.125
	2	751.363	855.776
	3	754.067	859.838
	4	757.895	868.62
	5	773.079	890.133
	6	765.701	834.411
	7	762.987	781.347
2609_2071.las	1	748.916	908.771
	2	748.847	818.384
	3	750.697	818.873
	4	754.949	836.908
	5	770.166	866.642
	6	767.147	834.943
2609_2073.las	1	753.791	906.793
	2	753.621	849.509
	3	756.291	853.824
	4	760.425	865.412
	5	777.013	914.204

DPH-1.4 Report on Elevation by Class for Tiled Data - continued

File	Class	Z Min	Z Max
	6	777.446	858.975
	7	750.084	750.084
2609_2075.las	1	757.439	906.806
	2	756.832	843.922
	3	757.748	847.958
	4	766.239	862.6
	5	780.061	890.3
	6	773.017	864.86
2609_2077.las	1	757.226	999.424
	2	757.764	847.84
	3	762.308	850.664
	4	768.397	866.33
	5	783.358	893.335
	6	786.681	865.067
	7	762.685	772.869
	9	759.93	760.776
	10	760.015	761.229
	18	1091.517	1111.057
2609_2079.las	1	752.922	959.657
	2	752.653	842.443
	3	755.789	841.042
	4	760.651	856.478
	5	777.37	882.777
	6	776.947	852.357
	7	772.666	797.6
2609_2081.las	1	760.996	965.175
	2	761.084	846.97
	3	766.075	850.372
	4	768.834	865.33
	5	785.687	924.857
	6	769.145	979.417
	7	628.273	806.954
2609_2083.las	1	746.481	861.593
	2	746.186	829.172
	3	752.505	832.183
	4	753.594	846.688
	5	771.498	878.673
	6	764.126	852.57
	7	702.777	702.777
	18	1054.43	1073.407
2609_2085.las	1	725.396	996.76
	2	724.985	782.666

DPH-1.4 Report on Elevation by Class for Tiled Data - continued

File	Class	Z Min	Z Max
	3	728.968	782.961
	4	732.863	797.013
	5	748.68	842.672
	6	746.163	793.089
	7	677.085	742.01
	10	756.764	762.787
	17	762.633	763.476
2609_2087.las	1	725.32	806.793
	2	723.985	759.237
	3	730.008	760.081
	4	733.942	774.683
	5	749.798	839.178
	6	744.729	783.279
	7	716.613	716.613
	17	734.68	735.277
2609_2089.las	1	736.947	867.036
	2	741.577	784.136
	3	744.857	788.817
	4	747.594	800.231
	5	762.771	837.032
	6	752.295	809.27
2609_2091.las	1	730.993	814.441
	2	730.914	795.202
	3	733.43	796.55
	4	738.352	811.006
	5	754.782	849.135
	6	756.924	812.101
2609_2093.las	1	712.029	813.263
	2	710.566	769.67
	3	715.228	773.283
	4	718.119	788.755
	5	731.518	837.702
	6	722.131	791.941
	7	745.54	745.54
2609_2095.las	1	715.888	984.362
	2	715.737	766.409
	3	716.944	769.69
	4	721.147	784.765
	5	736.646	835.822
	6	732.466	808.43
	7	656.452	692.761
	17	728.329	730.008
	18	1055.939	1055.939

DPH-1.4 Report on Elevation by Class for Tiled Data - continued

File	Class	Z Min	Z Max
2609_2097.las	1	714.149	789.864
	2	713.758	742.859
	3	714.94	745.678
	4	719.342	761.255
	5	734.326	899.706
	6	726.281	794.132
	17	724.188	729.497
2609_2099.las	1	729.976	905.697
	2	732.213	749.382
	3	735.55	752.331
	4	740.806	767.705
	5	754.168	841.396
	6	742.817	774.611
	7	728.778	728.778
2609_2101.las	1	717.856	792.817
	2	717.44	752.374
	3	718.627	754.264
	4	722.971	770.448
	5	738.194	814.08
	6	739.241	782.361
	7	320.114	339.888
2609_2103.las	17	733.676	735.189
	1	724.214	905.71
	2	723.985	754.519
	3	726.068	758.279
	4	729.726	773.657
	5	745.392	817.866
	6	748.66	776.842
2609_2105.las	7	728.906	729.168
	17	747.626	748.102
	1	743.227	955.904
	2	743.233	755.172
	3	746.951	759.021
	4	751.042	773.811
	5	765.753	833.551
2609_2107.las	6	751.997	791.685
	18	1100.457	1120.004
	1	745.317	914.043
	2	743.949	776.524
	3	746.573	779.162
	4	750.783	788.328
	5	765.156	912.452
6	752.072	793.949	

DPH-1.4 Report on Elevation by Class for Tiled Data - continued

File	Class	Z Min	Z Max
	7	701.301	701.301
	18	1049.844	1105.72
2609_2109.las	1	744.766	1000.572
	2	744.198	782.092
	3	745.166	786.501
	4	750.208	800.294
	5	764.743	930.661
	6	776.659	826.763
	7	759.638	762.498
2609_2111.las	1	746.839	818.315
	2	746.442	780.658
	3	747.505	784.998
	4	752.561	800.218
	5	766.97	834.047
	6	772.21	798.748
	10	748.102	749.867
	17	757.41	759.831
2609_2113.las	1	750.628	940.648
	2	750.317	790.858
	3	751.104	780.687
	4	756.317	795.546
	5	770.822	959.499
2609_2115.las	1	753.739	827.81
	2	753.791	778.02
	3	754.549	779.565
	4	758.988	794.342
	5	774.319	826.55
	7	447.433	447.433
2609_2117.las	1	765.281	839.595
	2	770.09	788.837
	3	774.539	786.681
	4	778.102	801.967
	5	793.201	848.194
	6	780.002	811.245
	7	268.94	725.95
2609_2119.las	1	764.349	1001.829
	2	771.344	798.748
	3	775.937	791.042
	4	777.124	805.382
	5	796.094	849.198
	6	781.291	811.914
	7	578.47	765.769

DPH-1.4 Report on Elevation by Class for Tiled Data - continued

File	Class	Z Min	Z Max
2609_2121.las	1	772.777	842.242
	2	772.062	789.054
	3	775.497	791.419
	4	782.882	806.465
	5	798.158	842.361
	6	786.911	812.633
	18	1071.087	1071.087
2609_2123.las	1	773.575	1034.299
	2	772.708	798.571
	3	778.325	801.084
	4	780.523	816.55
	5	802.662	876.566
	6	789.309	834.592
	18	1043.308	1388.504
2609_2125.las	1	750.271	984.293
	2	749.67	795.618
	3	751.436	799.405
	4	756.672	814.027
	5	771.514	865.326
	6	785.189	884.391
	7	754.46	755.261
2609_2127.las	1	748.696	932.144
	2	748.132	793.322
	3	749.031	796.127
	4	753.827	810.33
	5	768.991	856.573
	6	787.758	816.882
	18	1093.433	1113.807
2611_1999.las	1	830.976	1102.947
	2	830.034	869.792
	3	834.382	872.068
	4	838.971	886.166
	5	852.574	907.406
	6	855.878	874.87
	7	264.005	636.751
2611_2001.las	1	807.197	980.7
	2	806.471	851.862
	3	812.99	840.445
	4	815.49	855.946
	5	828.414	865.533
	6	841.934	867.738
2611_2003.las	1	788.109	1037.304

DPH-1.4 Report on Elevation by Class for Tiled Data - continued

File	Class	Z Min	Z Max
	2	787.502	819.014
	3	788.601	813.935
	4	792.931	829.542
	5	809.073	881.324
	7	385.491	406.02
2611_2005.las	1	788.896	906.983
	2	788.519	812.708
	3	791.071	814.345
	4	794.634	827.794
	5	810.294	874.227
	6	810.435	847.042
	7	792.528	792.528
	9	797.128	798.814
	10	797.298	798.867
	18	1078.856	1097.977
2611_2007.las	1	778.328	943.44
	2	777.574	822.515
	3	779.972	824.769
	4	784.165	840.221
	5	798.315	877.36
	6	789.893	972.075
	7	637.863	657.085
2611_2009.las	1	706.183	965.162
	2	705.976	816.819
	3	707.574	820.641
	4	712.712	835.628
	5	728.909	879.91
	6	745.074	817.174
2611_2011.las	1	694.421	804.601
	2	694.474	804.861
	3	695.081	806.412
	4	699.562	821.284
	5	714.477	861.442
	6	715.373	733.831
	7	655.52	655.52
	9	694.175	704.926
	10	694.237	705.612
2611_2013.las	1	696.088	842.846
	2	696.386	808.965
	3	696.819	803.086
	4	701.518	818.798
	5	716.367	877.587
	6	744.119	754.441

DPH-1.4 Report on Elevation by Class for Tiled Data - continued

File	Class	Z Min	Z Max
	7	679.024	679.024
	9	696.039	704.067
	10	696.137	706.478
	18	995.605	995.605
2611_2015.las	1	697.446	832.062
	2	699.431	810.051
	3	699.556	800.799
	4	703.414	817.115
	5	718.368	867.954
	6	752.518	811.97
	9	697.043	701.34
	10	698.739	701.613
2611_2017.las	1	675.537	838.574
	2	675.504	813.899
	3	713.988	812.951
	4	717.748	827.511
	5	735.3	859.299
	6	715.996	830.733
	7	678.096	756.445
2611_2019.las	1	724.736	857.531
	2	724.628	823.942
	3	728.293	822.2
	4	733.02	835.048
	5	748.027	871.77
	6	744.739	835.038
	7	724.516	759.998
2611_2021.las	1	764.247	878.699
	2	762.964	821.176
	3	765.724	825.599
	4	769.713	840.75
	5	783.306	885.69
	6	785.117	848.607
	7	760.028	792.603
	17	773.998	774.3
2611_2023.las	1	773.256	866.153
	2	772.321	839.759
	3	773.447	840.792
	4	779.277	852.62
	5	793.814	894.145
	6	797.528	847.351
	17	833.932	838.2
2611_2025.las	1	791.655	926.347

DPH-1.4 Report on Elevation by Class for Tiled Data - continued

File	Class	Z Min	Z Max
	2	791.094	847.374
	3	792.272	843.355
	4	797.702	862.105
	5	812.42	921.809
	6	805.008	860.021
	7	248.297	771.649
	17	840.654	847.721
2611_2027.las	1	789.441	871.084
	2	788.493	836.603
	3	790.208	839.126
	4	795.12	855.904
	5	809.936	903.459
	6	813.292	856.911
2611_2029.las	1	798.102	896.416
	2	797.013	853.981
	3	798.807	857.144
	4	804.011	871.97
	5	819.516	919.877
	6	815.048	880.123
	17	806.695	807.302
	18	1110.122	1110.122
2611_2031.las	1	833.42	917.449
	2	832.131	867.59
	3	836.501	869.903
	4	838.282	884.893
	5	852.859	947.908
	6	838.174	895.116
2611_2033.las	1	761.422	959.621
	2	761.078	896.363
	3	764.67	901.019
	4	769.536	915.31
	5	784.854	983.528
	6	796.275	929.45
	7	769.457	861.471
	18	1078.974	1078.974
2611_2035.las	1	847.256	958.873
	2	848.624	895.566
	3	851.918	899.116
	4	855.714	914.378
	5	870.031	1008.784
	6	861.514	910.192
	7	821.15	868.912
2611_2037.las			

DPH-1.4 Report on Elevation by Class for Tiled Data - continued

File	Class	Z Min	Z Max
	1	839.595	943.968
	2	839.162	872.344
	3	841.55	875.038
	4	846.527	890.874
	5	861.15	961.665
	6	852.036	904.355
	7	597.801	838.896
	17	845.264	846.193
2611_2039.las	1	849.099	957.613
	2	847.613	881.235
	3	851.616	878.712
	4	855.884	899.69
	5	869.309	964.332
	6	855.159	908.597
	7	768.151	847.866
2611_2041.las	1	826.908	942.833
	2	826.38	891.189
	3	829.549	893.345
	4	832.698	910.149
	5	849.798	967.908
	6	843.22	912.055
	7	700.504	836.13
2611_2043.las	1	829.87	971.491
	2	830.162	889.204
	3	831.373	893.112
	4	835.474	906.737
	5	851.281	963.269
	6	850.218	964.936
	7	727.357	848.161
2611_2045.las	1	855.372	944.244
	2	855.149	892.462
	3	861.147	895.254
	4	865.448	910.658
	5	878.446	969.011
	6	866.334	914.326
	7	818.817	844.093
2611_2047.las	1	818.624	1100.119
	2	817.692	871.235
	3	827.17	874.267
	4	832.331	890.11
	5	847.623	955.198
	6	826.911	894.26
	7	812.702	848.063

DPH-1.4 Report on Elevation by Class for Tiled Data - continued

File	Class	Z Min	Z Max
	18	1110.349	1110.349
2611_2049.las	1	812.141	979.407
	2	811.504	864.053
	3	814.615	868.017
	4	817.259	882.954
	5	832.088	1072.901
	6	826.176	897.538
	7	366.387	847.098
	17	824.582	842.928
2611_2051.las	1	828.574	1021.064
	2	827.866	894.326
	3	829.086	897.971
	4	833.243	912.974
	5	849.198	1078.249
	6	851.862	920.106
	7	747.2	868.512
2611_2053.las	1	865.766	1039.827
	2	867.255	892.57
	3	869.877	895.766
	4	874.044	911.491
	5	888.794	953.446
	6	878.676	944.03
	7	842.42	875.461
2611_2055.las	1	830.7	955.841
	2	830.52	883.525
	3	831.419	888.003
	4	836.481	902.839
	5	852.974	978.682
	6	846.022	907.006
	7	812.489	831.777
	9	838.975	841.813
	10	839.145	842.108
	17	840.28	842.41
	18	1130.51	1149.962
2611_2057.las	1	839.027	931.684
	2	839.244	889.742
	3	840.212	890.776
	4	844.378	907.731
	5	859.5	1059.621
	6	852.321	912.298
	7	684.644	868.397
	9	839.03	841.77
	10	839.132	842.069

DPH-1.4 Report on Elevation by Class for Tiled Data - continued

File	Class	Z Min	Z Max
2611_2059.las	1	838.004	1012.308
	2	837.42	892.826
	3	841.022	895.93
	4	846.199	911.95
	5	858.515	1001.52
	6	854.204	920.599
	7	660.924	856.232
2611_2061.las	1	811.324	909.801
	2	810.648	901.622
	3	812.38	906.012
	4	817.42	920.418
	5	831.649	935.503
	6	828.88	901.288
	7	703.424	703.424
2611_2063.las	1	831.015	1030.543
	2	830.435	896.635
	3	831.639	897.413
	4	836.147	914.486
	5	851.517	947.186
	6	848.906	919.572
	7	636.734	868.883
2611_2065.las	1	758.053	1054.837
	2	758.391	912.334
	3	760.241	912.656
	4	763.893	924.194
	5	778.995	975.116
	6	854.752	923.784
	7	758.296	881.061
	9	758.201	819.109
	10	758.276	838.896
	18	1017.196	1017.196
2611_2067.las	1	758.693	1000.339
	2	761.708	875.845
	3	764.332	880.126
	4	785.284	892.433
	5	783.273	1009.457
	6	854.063	903.893
	7	564.116	845.149
	9	758.522	760.825
	10	758.673	763.804
	2611_2069.las	1	766.176
2		766.107	887.849
3		767.807	891.931

DPH-1.4 Report on Elevation by Class for Tiled Data - continued

File	Class	Z Min	Z Max
	4	771.508	906.419
	5	787.922	944.227
	6	826.403	905.572
	7	681.35	694.638
2611_2071.las	1	757.951	838.204
	2	757.938	838.273
	3	758.935	840.349
	4	763.643	854.815
	5	778.204	902.305
	7	598.116	656.803
2611_2073.las	1	790.074	930.776
	2	789.585	880.018
	3	792.259	883.998
	4	795.989	899.555
	5	812.134	950.523
	18	1086.566	1086.566
2611_2075.las	1	778.102	888.686
	2	778.135	849.359
	3	779.621	851.908
	4	784.332	866.56
	5	800.445	954.929
2611_2077.las	1	774.234	958.568
	2	774.178	861.048
	3	778.306	864.509
	4	782.472	879.582
	5	797.256	923.958
	7	657.984	657.984
2611_2079.las	1	769.769	879.286
	2	769.743	854.283
	3	774.208	853.289
	4	777.987	871.376
	5	793.105	932.839
	6	819.08	881.773
	7	738.22	747.968
2611_2081.las	1	810.231	957.613
	2	809.69	861.35
	3	811.347	859.778
	4	815.53	874.624
	5	832.272	896.406
	6	833.102	888.233
	7	709.06	728.335
	18	1109.712	1109.712

DPH-1.4 Report on Elevation by Class for Tiled Data - continued

File	Class	Z Min	Z Max
2611_2083.las	1	765.684	881.199
	2	765.297	846.235
	3	773.998	850.54
	4	776.767	865.894
	5	790.008	915.779
	6	777.479	857.023
	7	269.865	289.553
	10	769.644	775.51
2611_2085.las	1	744.529	862.57
	2	744.647	840.999
	3	745.484	843.67
	4	749.736	858.45
	5	764.834	899.204
	6	777.111	849.703
	7	749.916	749.916
2611_2087.las	1	736.498	839.966
	2	736.472	764.516
	3	737.259	765.248
	4	743.345	782.174
	5	757.758	833.45
	6	754.624	787.325
	17	749.487	751.623
2611_2089.las	1	747.462	850.451
	2	746.472	814.923
	3	748.397	816.754
	4	752.571	832.643
	5	768.788	862.039
	6	756.206	835.582
2611_2091.las	1	751.659	852.994
	2	751.701	819.306
	3	753.437	821.908
	4	757.561	836.478
	5	772.974	874.634
	6	769.693	846.819
	7	449.349	748.486
2611_2093.las	1	759.359	940.126
	2	759.008	826.993
	3	761.501	830.323
	4	766.166	844.785
	5	779.69	874.687
	6	772.505	849.257
	7	618.142	618.142

DPH-1.4 Report on Elevation by Class for Tiled Data - continued

File	Class	Z Min	Z Max
2611_2095.las	1	719.231	914.851
	2	719.264	823.105
	3	720.297	823.67
	4	725.688	841.265
	5	739.9	882.311
	6	730.149	867.321
	7	343.018	343.018
2611_2097.las	1	719.628	805.064
	2	720.894	771.865
	3	721.586	775.113
	4	727.915	789.736
	5	741.481	836.179
	6	733.699	911.032
	18	1106.153	1126.392
2611_2099.las	1	734.047	791.422
	2	733.312	766.029
	3	737.187	766.458
	4	741.406	782.971
	5	756.353	827.108
	6	741.409	785.983
	7	597.341	725.274
2611_2101.las	1	732.344	805.317
	2	730.904	760.258
	3	734.533	760.697
	4	739.769	775.34
	5	756.662	830.435
	6	748.092	787.197
2611_2103.las	1	731.465	998.787
	2	731.577	754.313
	3	732.935	758.122
	4	737.846	772.882
	5	752.492	831.212
	6	748.483	774.969
	17	745.707	746.823
	18	1018.079	1018.079
2611_2105.las	1	742.81	892.078
	2	742.413	772.279
	3	744.041	767.518
	4	748.315	788.02
	5	765.592	813.378
	6	757.895	775.071
	7	701.682	721.209
2611_2107.las			

DPH-1.4 Report on Elevation by Class for Tiled Data - continued

File	Class	Z Min	Z Max
	1	745.199	919.083
	2	744.746	784.851
	3	746.124	788.168
	4	750.356	799.87
	5	765.415	825.044
	6	757.266	812.223
	7	427.01	712.41
	18	1046.005	1109.65
2611_2109.las	1	753.739	993.591
	2	752.994	784.582
	3	754.05	785.441
	4	758.138	801.232
	5	773.499	837.298
	6	785.425	804.792
2611_2111.las	1	767.981	977.948
	2	767.508	783.935
	3	778.64	787.364
	4	784.464	802.639
	5	798.532	842.128
	6	788.965	806.284
2611_2113.las	1	766.721	823.998
	2	768.374	790.139
	3	773.381	793.496
	4	776.688	809.103
	5	791.954	845.182
	6	777.84	808.122
2611_2115.las	1	756.055	923.997
	2	755.553	796.875
	3	756.413	800.008
	4	761.33	814.746
	5	776.016	903.351
	6	777.535	808.735
	7	775.641	775.641
2611_2117.las	1	758.962	818.794
	2	758.867	785.084
	3	759.752	783.283
	4	764.355	798.857
	5	779.119	851.193
	6	776.239	802.026
2611_2119.las	1	765.32	1022.242
	2	765.238	787.909
	3	766.396	787.882

DPH-1.4 Report on Elevation by Class for Tiled Data - continued

File	Class	Z Min	Z Max
	4	770.779	807.229
	5	785.93	856.54
	6	773.581	828.463
	7	707.863	767.518
2611_2121.las	1	765.563	1018.613
	2	773.043	791.176
	3	774.634	792.213
	4	780.008	807.702
	5	794.172	838.348
	6	784.336	817.216
	7	719.953	719.953
2611_2123.las	1	778.056	1002.442
	2	775.927	806.865
	3	783.233	801.619
	4	786.58	814.099
	5	801.606	868.141
	6	793.758	846.471
2611_2125.las	1	775.399	951.12
	2	774.903	805.205
	3	779.677	810.015
	4	784.211	824.464
	5	798.027	875.638
	6	792.699	903.663
	7	643.03	787.886
2611_2127.las	1	759.716	960.024
	2	759.316	804.595
	3	761.954	807.495
	4	765.724	822.748
	5	780.842	843.187
	6	797.584	828.25
	7	774.739	778.184
2613_1999.las	1	805.776	1022.498
	2	805.553	856.734
	3	809.076	849.838
	4	813.305	864.549
	5	828.958	905.343
	6	828.742	869.654
	7	572.322	572.322
2613_2001.las	1	796.744	875.113
	2	793.775	836.114
	3	804.992	836.655
	4	809.903	854.667

DPH-1.4 Report on Elevation by Class for Tiled Data - continued

File	Class	Z Min	Z Max
	5	824.9	899.057
	6	823.548	879.726
	7	665.294	665.294
2613_2003.las	1	774.195	876.36
	2	773.66	817.564
	3	778.096	807.485
	4	784.703	820.313
	5	798.102	865.182
	6	792.013	839.867
2613_2005.las	1	782.699	941.087
	2	781.8	811.665
	3	795.497	809.178
	4	799.385	822.99
	5	812.239	863.263
	6	813.082	827.131
2613_2007.las	1	760.399	927.61
	2	759.346	823.84
	3	761.58	810.917
	4	766.334	825.996
	5	781.248	873.332
	6	778.545	833.817
	7	478.559	478.559
2613_2009.las	1	725.291	912.354
	2	723.676	802.528
	3	726.911	804.67
	4	729.953	820.973
	5	749.375	866.501
	6	750.953	826.399
	18	1154.519	1173.685
2613_2011.las	1	697.817	929.834
	2	695.953	751.045
	3	697.38	749.355
	4	704.49	763.883
	5	717.909	808.151
	6	734.5	771.901
	18	1057.678	1057.678
2613_2013.las	1	697.387	892.629
	2	697.361	771.117
	3	698.814	771.652
	4	703.027	788.24
	5	717.889	858.519
	6	741.114	793.388

DPH-1.4 Report on Elevation by Class for Tiled Data - continued

File	Class	Z Min	Z Max
	9	697.171	702.397
	10	697.295	701.908
	17	714.651	715.599
	18	990.116	1243.078
2613_2015.las	1	697.777	856.849
	2	697.837	792.141
	3	698.558	793.302
	4	702.876	811.275
	5	717.955	855.815
	6	715.356	817.2
	9	697.528	705.533
	10	697.781	708.48
	17	717.663	726.672
2613_2017.las	1	685.317	780.261
	2	684.661	777.351
	3	699.585	772.613
	4	703.85	787.836
	5	718.706	848.814
	6	727.111	758.01
	7	685.786	715.747
	9	698.22	707.02
	10	698.299	707.082
	17	708.25	708.686
2613_2019.las	1	700.478	949.529
	2	700.53	787.833
	3	701.291	784.113
	4	705.678	800.5
	5	720.688	853.456
	6	738.798	803.296
	7	481.239	481.239
	9	700.379	709.08
	10	700.573	709.956
2613_2021.las	1	731.954	844.552
	2	731.13	794.762
	3	733.056	799.247
	4	737.728	813.853
	5	752.84	912.754
	6	745.363	820.363
	7	729.231	730.238
2613_2023.las	1	747.8	860.789
	2	748.027	814.467
	3	750.71	818.132
	4	754.191	833.775

DPH-1.4 Report on Elevation by Class for Tiled Data - continued

File	Class	Z Min	Z Max
	5	772.426	889.47
	6	762.108	836.878
	7	742.354	785.149
2613_2025.las	1	788.325	906.146
	2	787.482	825.874
	3	791.111	825.753
	4	795.363	836.98
	5	810.691	914.322
	6	807.863	841.721
	17	824.693	826.806
2613_2027.las	1	776.38	1018.23
	2	776.052	824.824
	3	777.088	825.225
	4	781.668	844.257
	5	797.239	880.385
	6	801.304	844.021
	7	662.558	672.328
2613_2029.las	1	792.528	882.334
	2	792.449	838.948
	3	795.576	842.078
	4	800.304	857.633
	5	814.109	916.977
	6	803.555	873.364
	7	757.357	817.954
2613_2031.las	1	806.599	903.427
	2	806.547	859.349
	3	811.803	853.735
	4	816.845	872.091
	5	827.79	925.707
	6	822.846	889.07
2613_2033.las	1	778.752	908.24
	2	777.909	880.697
	3	781.094	883.332
	4	784.834	897.728
	5	804.841	940.379
	6	820.851	892.456
	7	787.518	836.514
2613_2035.las	1	816.094	924.368
	2	815.307	880.832
	3	818.522	882.954
	4	821.747	897.912
	5	837.016	954.381

DPH-1.4 Report on Elevation by Class for Tiled Data - continued

File	Class	Z Min	Z Max
	6	833.2	899.139
	7	741.344	853.571
2613_2037.las	1	826.389	903.236
	2	824.956	877.711
	3	828.345	881.301
	4	835.517	896.973
	5	850.727	947.393
	6	845.198	898.755
	7	581.104	767.193
2613_2039.las	1	844.939	914.788
	2	844.67	884.122
	3	847.544	887.849
	4	851.98	903.948
	5	866.124	951.537
	6	856.055	911.058
	7	815.149	846.275
2613_2041.las	1	855.044	1091.694
	2	854.516	891.865
	3	856.275	892.915
	4	860.812	911.156
	5	877.278	1000.677
	6	864.467	912.731
	7	477.407	828.092
2613_2043.las	1	842.593	1017.695
	2	841.809	891.491
	3	843.811	893.82
	4	848.181	907.157
	5	862.354	951.353
	6	856.698	965.343
	7	600.419	619.694
	9	848.63	853.699
	10	848.65	852.538
2613_2045.las	1	848.502	986.547
	2	848.588	898.358
	3	849.559	900.723
	4	853.925	915.854
	5	869.175	950.402
	6	862.065	923.827
	7	727.213	866.967
	9	848.62	850.979
	10	848.778	852.062
2613_2047.las	1	841.347	931.324

DPH-1.4 Report on Elevation by Class for Tiled Data - continued

File	Class	Z Min	Z Max
	2	840.96	885.986
	3	842.416	886.822
	4	848.443	901.114
	5	864.493	948.509
	6	858.049	931.235
	7	662.725	863.145
2613_2049.las	1	834.044	942.921
	2	833.945	889.919
	3	835.618	892.967
	4	840.198	907.826
	5	855.753	955.562
	6	847.918	913.263
	7	789.142	873.236
2613_2051.las	1	830.379	1023.948
	2	829.493	885.1
	3	830.72	889.985
	4	834.641	904.47
	5	851.485	959.998
	6	848.978	902.856
	7	517.801	837.219
	17	839.867	841.117
2613_2053.las	1	859.368	1096.779
	2	858.496	889.808
	3	860.32	893.286
	4	864.906	907.721
	5	879.601	964.303
	6	868.286	955.247
	7	807.915	867.511
2613_2055.las	1	838.588	1036.901
	2	837.731	881.209
	3	839.05	883.217
	4	843.719	900.779
	5	859.28	1107.442
	6	853.574	911.199
	7	525.534	853.889
	17	850.458	871.842
	18	1117.511	1117.511
2613_2057.las	1	848.791	983.364
	2	848.361	901.694
	3	849.532	899.103
	4	854.067	913.44
	5	869.532	951.616
	6	861.065	945.815

DPH-1.4 Report on Elevation by Class for Tiled Data - continued

File	Class	Z Min	Z Max
	7	801.668	868.817
	17	858.837	859.749
2613_2059.las	1	868.046	950.253999999999
	2	869.728999999999	904.029999999999
	3	871.074000000001	900.546
	4	875.654	916.923999999999
	5	890.342999999999	944.029999999999
	6	878.394	927.761
	7	278.087	870.874
	18	28392.748	28392.748
2613_2061.las	1	836.559999999999	1109.804
	2	835.460999999999	899.27
	3	836.419	901.304
	4	841.212	918.190000000001
	5	856.907999999999	1024.283
	6	866.314	920.418
	18	1129.391	1272.081
2613_2063.las	1	837.187	1051.258
	2	836.301	893.463
	3	837.37	895.208
	4	842.531	912.078
	5	856.934	965.287
	6	863.853	920.169
	7	860.848	860.848
2613_2065.las	1	758.42	949.581
	2	761.481	925.316
	3	771.291	921.025
	4	778.575	936.061
	5	781.711	996.156
	6	874.542	934.352
	7	758.506	825.517
	9	758.456	832.984
	10	758.568	839.126
2613_2067.las	1	834.739	1107.672
	2	834.683	900.976
	3	835.782	905.061
	4	841.173	919.89
	5	859.254	973.623
	6	856.219	910.254
	7	714.228	828.174
	18	1111.612	1131.195
2613_2069.las	1	782.958	933.61

DPH-1.4 Report on Elevation by Class for Tiled Data - continued

File	Class	Z Min	Z Max
	2	783.204	895.536
	3	784.332	899.513
	4	788.978	914.664
	5	805.317	962.354
	6	817.41	910.667
	7	814.946	831.508
	18	1065.293	1129.601
2613_2071.las	1	767.485	861.822
	2	766.724	862.118
	3	767.656	865.133
	4	772.515	880.198
	5	788.02	954.243
	7	780.458	780.458
	17	775.546	780.258
	18	1066.753	1179.417
2613_2073.las	1	803.22	1122.606
	2	803.109	888.82
	3	804.326	891.553
	4	808.535	904.28
	5	824.89	959.063
	6	888.886	900.861
	7	826.553	826.553
	18	1122.846	1133.118
2613_2075.las	1	802.265	920.605
	2	802.213	879.395
	3	803.522	882.62
	4	808.542	896.143
	5	824.559	998.991
	6	860.543	873.427
2613_2077.las	1	810.789	974.969
	2	810.743	877.794
	3	811.734	881.796
	4	816.432	895.517
	5	831.284	933.84
	7	685.241	685.241
2613_2079.las	1	794.874	1073.416
	2	794.375	870.303
	3	796.284	872.075
	4	800.582	887.236
	5	818.365	908.469
	6	816.216	893.476
	7	648.503	814.063
2613_2081.las			

DPH-1.4 Report on Elevation by Class for Tiled Data - continued

File	Class	Z Min	Z Max
	1	817.338	1083.889
	2	817.095	885.454
	3	818.952	887.137
	4	823.368	898.315
	5	839.112	907.429
	6	845.684	907.173
	18	1093.351	1126.041
2613_2083.las	1	798.624	896.717
	2	798.053	850.904
	3	799.208	854.345
	4	803.745	869.519
	5	820.041	909.732
	6	826.206	884.221
2613_2085.las	1	762.085	885.664
	2	761.688	845.556
	3	763.814	848.814
	4	767.708	863.87
	5	782.8	900.097
	6	792.239	871.334
	7	635.481	665.491
2613_2087.las	1	751.314	883.84
	2	750.33	795.438
	3	753.594	797.01
	4	759.047	809.808
	5	773.164	845.7
	6	763.726	812.157
	7	737.095	737.495
2613_2089.las	1	748.893	878.279
	2	748.388	829.437
	3	749.395	833.328
	4	754.749	847.42
	5	769.936	938.974
	6	765.235	848.023
	7	608.047	733.726
	10	756.294	757.653
	17	760.235	764.5
	18	1077.915	1097.032
2613_2091.las	1	786.783	870.421
	2	786.252	836.238
	3	787.459	839.372
	4	793.135	855.349
	5	809.555	952.675
	6	799.923	852.889

DPH-1.4 Report on Elevation by Class for Tiled Data - continued

File	Class	Z Min	Z Max
	7	645.652	645.652
	18	1133.941	1153.925
2613_2093.las	1	796.698	913.965
	2	796.494	834.126
	3	811.685	836.445
	4	815.605	852.315
	5	830.976	903.817
	6	822.541	851.777
	7	438.631	813.745
2613_2095.las	1	728.463	850.208
	2	728.165	834.913
	3	729.775	838.266
	4	733.388	851.921
	5	748.509	967.971
	6	769.447	854.201
	7	269.691	728.899
2613_2097.las	1	728.02	864.411
	2	728.066	780.297
	3	729.155	783.263
	4	733.739	798.968
	5	749.024	835.609
	6	748.04	813.086
	7	730.199	755.34
2613_2099.las	1	753.821	977.708
	2	753.755	819.195
	3	761.084	812.055
	4	763.624	827.712
	5	777.22	869.227
	6	772.046	792.426
	18	1126.999	1126.999
2613_2101.las	1	737.748	868.217
	2	737.725	809.359
	3	738.922	808.437
	4	743.683	825.796
	5	758.647	859.959
	6	760.727	822.721
	18	1145.277	1164.771
2613_2103.las	1	738.762	809.621
	2	738.785	779.795
	3	740.815	781.262
	4	744.798	797.994
	5	760.468	853.525

DPH-1.4 Report on Elevation by Class for Tiled Data - continued

File	Class	Z Min	Z Max
	6	767.807	795.681
	7	457.358	737.879
	18	1085.434	1095.25
2613_2105.las	1	751.773	825.536
	2	751.104	798.089
	3	771.449	781.593
	4	775.717	794.851
	5	791.13	826.422
	6	782.341	801.143
	17	795.799	799.136
2613_2107.las	1	770.546	986.484
	2	769.526	801.071
	3	772.128	794.145
	4	776.577	808.886
	5	790.907	846.593
	6	780.077	826.626
	7	646.38	646.38
	18	1031.481	1031.481
2613_2109.las	1	759.234	830.159
	2	759.31	783.778
	3	760.353	786.816
	4	765.664	800.651
	5	779.667	852.065
	6	784.365	804.25
	7	707.978	707.978
	18	1054.975	1064.801
2613_2111.las	1	767.853	1009.939
	2	766.435	813.817
	3	770.53	817.754
	4	774.825	828.85
	5	790.09	845.254
	6	786.895	805.048
	7	549.835	665.445
	9	779.293	782.439
	10	779.365	783.502
	17	797.856	801.232
2613_2113.las	1	766.199	989.339
	2	765.53	794.362
	3	768.043	793.365
	4	771.091	809.519
	5	786.813	913.19
	6	787.669	819.244
	7	764.188	765.363

DPH-1.4 Report on Elevation by Class for Tiled Data - continued

File	Class	Z Min	Z Max
	9	779.29	783.263
	10	779.362	783.384
2613_2115.las	1	770.947	873.61
	2	770.271	785.199
	3	772.177	789.159
	4	775.691	804.024
	5	791.511	838.44
	7	641.298	641.298
2613_2117.las	1	762.075	854.959
	2	762.239	801.655
	3	763.604	790.313
	4	768.276	804.516
	5	782.853	848.709
	7	637.404	657.01
	17	801.068	802.285
2613_2119.las	1	763.47	819.165
	2	762.872	786.521
	3	764.119	789.798
	4	768.752	805.513
	5	783.25	853.384
	6	781.626	800.897
	17	777.564	779.017
2613_2121.las	1	751.826	997.947
	2	751.199	796.609
	3	756.892	799.838
	4	760.041	815.287
	5	774.854	846.967
	6	795.753	803.456
2613_2123.las	1	778.768	986.455
	2	778.319	822.466
	3	782.685	804.021
	4	786.688	820.251
	5	804.342	865.654
	6	803.151	817.997
	17	819.099	822.705
2613_2125.las	1	792.164	1011.868
	2	792.036	825.992
	3	793.742	809.539
	4	799.414	824.828
	5	812.262	909.811
	6	805.376	867.072
	7	713.434	713.434

DPH-1.4 Report on Elevation by Class for Tiled Data - continued

File	Class	Z Min	Z Max
	17	824.795	826.343
2613_2127.las	1	786.98	870.53
	2	786.764	818.899
	3	794.841	814.975
	4	795.441	829.588
	5	810.556	861.875
	6	802.748	848.492
	7	780.491	785.015
	18	1079.919	1089.926
2615_1999.las	1	778.696	829.477
	2	778.814	825.819
	3	783.952	827.735
	4	785.851	843.443
	5	814.956	867.062
2615_2001.las	1	777.731	965.959
	2	777.006	826.232
	3	781.219	823.85
	4	785.976	835.346
	5	800.704	834.752
	18	1149.456	1169.689
2615_2003.las	1	766.025	851.898
	2	765.622	812.423
	3	777.475	797.518
	4	781.718	812.6
	5	798.073	833.748
2615_2005.las	1	777.498	832.42
	2	777.397	805.917
	3	778.912	803.725
	4	784.214	817.613
	5	798.689	839.388
	6	818.617	827.262
2615_2007.las	1	785.025	916.852
	2	784.49	812.446
	3	794.851	815.605
	4	799.027	830.661
	5	814.805	860.694
2615_2009.las	1	743.411	961.291
	2	742.407	810.953
	3	744.09	815.215
	4	748.069	829.46
	5	763.542	851.507

DPH-1.4 Report on Elevation by Class for Tiled Data - continued

File	Class	Z Min	Z Max
2615_2011.las	1	732.836	795.612
	2	731.255	776.724
	3	736.432	776.941
	4	740.136	791.928
	5	753.132	838.305
	6	743.545	797.643
2615_2013.las	1	728.06	790.727
	2	727.505	767.065
	3	730.484	764.539
	4	734.913	786.57
	5	749.966	825.645
	6	736.757	787.676
2615_2015.las	1	739.936	837.846
	2	739.162	793.118
	3	742.515	797.052
	4	747.269	812.269
	5	761.022	868.656
	6	750.75	817.128
	7	727.561	727.561
2615_2017.las	1	701.459	845.933
	2	701.213	786.885
	3	702.088	791.153
	4	706.961	805.976
	5	721.751	926.793
	9	701.327	710.556
	10	701.669	710.533
	18	1026.419	1026.419
2615_2019.las	1	700.934	801.255
	2	700.901	764.004
	3	701.537	768.112
	4	706.219	782.492
	5	721.216	910.858
	6	729.779	745.635
	9	700.53	710.422
	10	700.619	710.455
	18	1084.991	1104.141
2615_2021.las	1	715.031	805.412
	2	714.474	760.258
	3	715.671	762.853
	4	719.946	776.048
	5	738.05	846.271
	6	745.103	781.311

DPH-1.4 Report on Elevation by Class for Tiled Data - continued

File	Class	Z Min	Z Max
2615_2023.las	1	739.569	968.801
	2	740.527	798.414
	3	742.689	802.849
	4	746.268	817.508
	5	761.029	861.783
	6	753.84	828.069
	7	661.183	745.005
2615_2025.las	1	769.953	873.594
	2	769.378	800.294
	3	770.153	804.421
	4	776.317	818.85
	5	791.058	864.788
	6	791.393	825.284
	7	767.745	780.379
2615_2027.las	1	761.104	858.899
	2	760.638	803.25
	3	762.761	805.835
	4	767.344	820.904
	5	781.934	879.755
	6	785.386	819.67
	17	782.367	783.401
	18	1128.302	1147.829
2615_2029.las	1	778.483	878
	2	778.073	830.864
	3	780.71	834.742
	4	784.667	849.723
	5	799.91	906.763
	6	785.481	844.801
	7	778.709	811.393
2615_2031.las	1	781.996	891.445
	2	781.829	829.746
	3	792.246	830.333
	4	795.648	847.597
	5	808.023	909.132
	6	798.394	845.71
	7	574.372	805.468
	18	1114.335	1114.335
2615_2033.las	1	799.513	899.736
	2	799.388	834.506
	3	800.664	836.944
	4	808.102	852.787
	5	822.554	917.882
	6	817.092	855.208

DPH-1.4 Report on Elevation by Class for Tiled Data - continued

File	Class	Z Min	Z Max
	7	759.821	798.909
2615_2035.las	1	786.934	893.184
	2	786.075	848.125
	3	788.86	847.059
	4	793.519	863.696
	5	808.558	909.709
	6	797.357	872.551
	7	760.681	808.276
2615_2037.las	1	806.521	913.174
	2	806.629	857.101
	3	808.765	861.058
	4	812.882	876.373
	5	828.486	932.544
	6	825.346	889.293
	7	593.125	837.643
2615_2039.las	1	828.082	1038.403
	2	831.173	893.765
	3	842.902	887.17
	4	841.196	902.416
	5	854.536	936.711
	6	844.733	911.133
	7	587.256	857.938
2615_2041.las	1	857.899	1059.709
	2	857.823	902.19
	3	859.011	893.026
	4	864.441	908.935
	5	879.552	962.262
	6	871.921	919.44
	7	684.94	704.474
2615_2043.las	1	860.691	966.097
	2	859.637	892.124
	3	862.679	894.798
	4	868.443	910.067
	5	882.15	930.064
	6	867.846	917.331
	7	857.479	857.479
2615_2045.las	1	853.65	919.532
	2	853.171	888.322
	3	856.573	889.017
	4	860.848	907.255
	5	876.242	940.169
	6	864.703	913.062

DPH-1.4 Report on Elevation by Class for Tiled Data - continued

File	Class	Z Min	Z Max
	7	650.97	863.033
2615_2047.las	1	857.679	944.188
	2	857.836	902.052
	3	859.037	903.299
	4	863.696	921.104
	5	878.699	970.782
	6	870.5	926.271
	7	836.015	857.072
	17	863.125	863.912
2615_2049.las	1	873.04	1127.718
	2	871.432	907.951
	3	874.313	909.316
	4	878.66	926.662
	5	893.433	981.743
	6	884.559	932.784
	7	687.948	867.692
	18	1137.275	1137.275
2615_2051.las	1	841.701	1092.357
	2	841.498	889.142
	3	842.393	889.5
	4	846.668	908.233
	5	862.111	982.895
	6	861.235	912.751
	7	838.548	871.816
	9	850.113	863.213
	10	850.241	864.562
	17	849.28	850.553
2615_2053.las	1	845.694	983.23
	2	845.605	886.028
	3	846.573	888.758
	4	851.104	903.817
	5	867.767	974.033
	6	862.823	917.052
	7	726.098	872.088
	9	850.1	852.584
	10	850.061	854.162
	17	849.457	854.217
2615_2055.las	1	857.482	954.716
	2	856.757	899.365
	3	858.781	901.832
	4	864.135	918.85
	5	877.895	1036.415
	6	871.645	925.477

DPH-1.4 Report on Elevation by Class for Tiled Data - continued

File	Class	Z Min	Z Max
	7	804.162	864.687
	9	857.488	859.175
	10	857.623	860.303
2615_2057.las	1	850.7	941.73
	2	854.946	907.744
	3	857.436	911.835
	4	861.947	926.507
	5	878.154	968.18
	6	871.996	950.366
	7	744.752	881.521
	17	861.645	862.876
2615_2059.las	1	865.145999999999	949.869999999999
	2	864.815000000001	927.787
	3	865.671	928.269
	4	870.050999999999	943.118
	5	885.023999999999	984.495999999999
	6	885.241	945.958999999999
	7	616.763999999999	870.828
2615_2061.las	1	858.305	1105.145
	2	857.610000000001	908.639999999999
	3	859.867	909.473
	4	863.305	926.99
	5	878.977999999999	967.048999999999
	6	883.279	929.627
	7	662.425999999999	876.559999999999
2615_2063.las	1	862.538	984.109
	2	862.147	909.578
	3	863.266	910.802
	4	868.108	927.413
	5	883.089	957.957
	6	884.851	941.625
	7	795.914	795.914
2615_2065.las	1	875.897	1058.118
	2	875.589	911.517
	3	877.413	909.847
	4	881.028	928.341
	5	896.196	977.131
	6	886.107	935.441
	7	753.151	841.416
2615_2067.las	1	870.526	957.537
	2	869.739	905.293
	3	873.21	909.795

DPH-1.4 Report on Elevation by Class for Tiled Data - continued

File	Class	Z Min	Z Max
	4	875.723	924.322
	5	891.261	1092.639
	6	885.877	922.006
	7	824.424	876.16
2615_2069.las	1	811.344	975.963
	2	810.172	912.875
	3	813.197	916.461
	4	816.275	931.616
	5	836.288	1101.238
	6	882.639	931.232
	7	638.234	638.234
	18	1111.199	1120.693
2615_2071.las	1	778.706	908.141
	2	778.269	872.301
	3	779.283	876.238
	4	783.883	889.703
	5	799.109	944.47
	6	808.67	864.345
	7	801.55	812.725
	9	824.975	828.384
	10	824.91	835.805
	17	836.258	837.38
	18	1114.007	1133.541
2615_2073.las	1	809.152	925.028
	2	808.601	899.627
	3	810.051	904.027
	4	813.968	918.755
	5	830.123	1079.942
	6	881.99	899.349
	7	840.841	864.759
	9	825.261	826.222
	10	825.461	827.318
2615_2075.las	1	822.131	938.856
	2	822.019	891.901
	3	823.433	895.543
	4	827.981	910.12
	5	843.555	1053.84
	6	880.257	890.556
	7	814.46	814.46
2615_2077.las	1	838.233	1074.568
	2	837.715	895.464
	3	839.401	899.926
	4	843.551	914.703

DPH-1.4 Report on Elevation by Class for Tiled Data - continued

File	Class	Z Min	Z Max
	5	858.519	1034.46
	18	1136.786	1156.507
2615_2079.las	1	814.221	1087.143
	2	813.863	888.118
	3	814.674	892.334
	4	819.162	907.183
	5	834.421	951.005
	6	847.593	897.416
	18	1096.537	1096.537
2615_2081.las	1	838.233	1130.585
	2	836.324	910.402
	3	837.902	902.039
	4	843.581	919.604
	5	858.958	947.206
	6	864.463	918.902
	7	685.51	858.276
2615_2083.las	1	821.114	1004.289
	2	820.343	889.027
	3	824.49	893.04
	4	827.964	907.882
	5	842.679	994.532
	6	832.292	900.825
2615_2085.las	1	694.031	966.314
	2	693.86	846.629
	3	731.14	850.517
	4	739.805	858.24
	5	755.5	885.471
	6	793.158	872.144
	7	658.745	811.665
	18	1079.87	1099.194
2615_2087.las	1	693.995	867.698
	2	693.873	844.975
	3	760.523	849.542
	4	765.484	864.437
	5	780.451	963.958
	6	773.643	862.561
	7	743.44	768.893
	17	767.138	768.148
2615_2089.las	1	761.147	965.677
	2	758.922	833.647
	3	762.761	831.124
	4	766.271	847.567

DPH-1.4 Report on Elevation by Class for Tiled Data - continued

File	Class	Z Min	Z Max
	5	780.766	891.094
	6	772.42	845.736
	7	671.183	785.044
	18	1095.067	1104.709
2615_2091.las	1	781.426	919.611
	2	780.924	850.848
	3	782.318	850.595
	4	786.944	868.535
	5	802.239	929.772
	6	792.784	868.007
	18	1134.827	1134.827
2615_2093.las	1	800.438	1084.076
	2	800.468	867.725
	3	804.674	869.044
	4	807.859	876.478
	5	822.833	915.169
	6	825.428	874.539
	7	645.045	730.701
	17	867.046	870.943
	18	1086.661	1175.746
2615_2095.las	1	738.749	912.236
	2	738.463	842.006
	3	740.369	843.027
	4	745.195	858.742
	5	760.189	906.442
	6	766.727	875.563
	7	675.842	778.089
	17	828.62	833.679
	18	1059.329	1059.329
2615_2097.las	1	738.712	829.929
	2	738.568	809.329
	3	740.156	813.42
	4	745.55	829.017
	5	760.461	854.923
	6	749.142	823.571
	7	602.463	712.321
	10	764.096	765.399
	17	781.793	783.447
	18	1089.565	1108.662
2615_2099.las	1	759.086	986.976
	2	758.542	846.314
	3	761.265	847.718
	4	765.71	864.044

DPH-1.4 Report on Elevation by Class for Tiled Data - continued

File	Class	Z Min	Z Max
	5	780.753	930.841
	6	779.805	869.778
2615_2101.las	1	771.16	987.895
	2	769.634	848.715
	3	776.495	845.146
	4	781.157	862.469
	5	795.185	892.856
	6	789.28	858.355
	7	787.512	787.512
	17	812.646	817.551
2615_2103.las	1	751.508	1007.698
	2	751.57	811.977
	3	752.59	814.595
	4	757.006	830.894
	5	771.99	1032.147
	6	770.251	826.025
	17	767.039	768.686
	18	1046.035	1163.63
2615_2105.las	1	761.882	986.501
	2	761.383	831.281
	3	764.828	834.195
	4	769.483	850.618
	5	785.057	893.197
	6	776.468	844.037
	7	550.566	810.481
2615_2107.las	1	784.848	856.501
	2	783.023	838.719
	3	786.898	842.577
	4	794.998	858.086
	5	807.935	890.1
	6	810.087	839.605
	7	691.258	794.204
	18	1081.1	1175.044
2615_2109.las	1	767.758	966.215
	2	767.482	826.491
	3	768.906	802.479
	4	774.323	820.248
	5	788.696	858.893
	18	1043.882	1063.361
2615_2111.las	1	777.039	954.306
	2	776.714	870.064
	3	784.91	873.443

DPH-1.4 Report on Elevation by Class for Tiled Data - continued

File	Class	Z Min	Z Max
	4	790.32	889.752
	5	803.781	917.751
	6	809.989	885.687
	7	302.673	302.673
2615_2113.las	1	784.319	895.753
	2	784.162	846.189
	3	785.891	849.224
	4	789.569	864.434
	5	804.424	893.171
	6	799.388	865.366
	7	793.151	818.214
2615_2115.las	1	779.582	886.75
	2	779.542	849.47
	3	781.941	853.453
	4	786.557	868.548
	5	801.488	897.695
	6	795.507	825.113
	18	1175.618	1195.273
2615_2117.las	1	775.035	868.565
	2	774.713	841.731
	3	783.496	846.117
	4	787.741	861.455
	5	802.925	889.834
	6	792.177	846.544
	7	500.839	500.839
	18	1064.27	1164.607
2615_2119.las	1	766.491	1000.188
	2	766.481	831.678
	3	767.833	830.937
	4	772.023	850.002
	5	787.075	880.687
	6	780.983	854.204
	7	760.002	764.615
	17	777.069	779.51
2615_2121.las	1	770.133	1036.176
	2	769.979	799.726
	3	771.472	803.168
	4	775.625	818.781
	5	790.95	869.693
	6	784.378	829.181
	7	727.994	751.898
	17	775.402	782.075
	18	1045.73	1055.818

DPH-1.4 Report on Elevation by Class for Tiled Data - continued

File	Class	Z Min	Z Max
2615_2123.las	1	785.153	925.71
	2	784.46	805.559
	3	787.18	804.467
	4	790.671	820.12
	5	805.139	901.468
	6	797.617	845.051
	9	788.883	790.084
2615_2125.las	10	788.994	790.615
	1	787.879	883.916
	2	786.928	805.248
	3	797.098	806.452
	4	800.933	821.498
	5	816.563	878.223
2615_2127.las	6	804.857	880.923
	1	797.479	932.544
	2	796.826	830.943
	3	804.559	810.34
	4	809.063	824.719
	5	824.185	840.533
2617_1999.las	6	806.137	854.467
	1	762.712	960.598
	2	761.744	804.713
	3	778.939	808.739
	4	783.417	823.368
	5	797.977	851.045
2617_2001.las	7	760.5	765.323
	1	759.428	790.773
	2	759.234	790.973
	3	764.552	783.22
	4	767.41	799.017
2617_2003.las	5	789.172	821.573
	1	756.104	822.567
	2	756.068	789.624
	3	757.902	769.375
	4	762.764	797.108
2617_2005.las	5	778.778	837.423
	1	760.418	861.012
	2	760.067	789.293
	3	768.548	786.508
	4	772.367	800.566
	5	789.838	825.1
	7	561.994	561.994

DPH-1.4 Report on Elevation by Class for Tiled Data - continued

File	Class	Z Min	Z Max
2617_2007.las	1	776.508	927.869
	2	775.556	802.512
	3	792.164	804.546
	4	796.846	819.286
	5	810.346	878.666
2617_2009.las	1	774.142	934.122
	2	773.719	802.138
	3	777.42	804.88
	4	782.016	819.136
	5	797.049	875.773
2617_2011.las	1	746.849	949.017
	2	746.291	802.183
	3	748.027	795.366
	4	753.122	809.989
	5	767.167	847.374
	6	792.725	808.033
2617_2013.las	1	742.41	807.042
	2	742.384	789.473
	3	746.905	791.097
	4	751.229	808.348
	5	766.875	893.276
	18	1032.308	1042.101
2617_2015.las	1	714.306	1003.987
	2	713.726	814.552
	3	739.103	809.893
	4	739.608	826.324
	5	748.017	964.526
2617_2017.las	1	701.839	791.99
	2	702.148	791.878
	3	702.41	795.697
	4	706.895	809.172
	5	721.941	951.461
	6	739.434	742.154
	9	701.619	714.247
	10	701.859	718.762
2617_2019.las	1	703.568	822.183
	2	703.831	747.361
	3	704.733	751.806
	4	709.523	765.481
	5	724.602	877.246

DPH-1.4 Report on Elevation by Class for Tiled Data - continued

File	Class	Z Min	Z Max
	9	703.585	707.938
	10	703.739	709.874
	17	720.487	721.409
2617_2021.las	1	718.466	822.167
	2	717.653	773.788
	3	720.894	778.283
	4	726.081	792.692
	5	741.816	863.702
	6	747.961	788.279
	18	1115.598	1135.129
2617_2023.las	1	725.182	836.478
	2	725.104	800.861
	3	726.777	803.791
	4	731.905	818.007
	5	747.558	981.537
	6	739.812	827.213
	7	689.851	741.091
	18	992.751	992.751
2617_2025.las	1	740.258	1006.245
	2	740.333	799.572
	3	742.026	796.222
	4	746.357	811.471
	5	761.806	862.009
	6	753.204	918.669
	7	736.586	736.586
2617_2027.las	1	753.096	995.034
	2	751.865	798.712
	3	753.007	795.021
	4	758.201	812.272
	5	775.789	856.015
	6	776.468	798.017
	17	795.914	798.305
2617_2029.las	1	772.81	839.322
	2	772.853	807.357
	3	774.959	804.086
	4	779.644	820.694
	5	796.393	853.643
	6	787.544	829.929
	18	1130.149	1149.853
2617_2031.las	1	767.475	989.388
	2	767.446	813.502
	3	771.406	816.055

DPH-1.4 Report on Elevation by Class for Tiled Data - continued

File	Class	Z Min	Z Max
	4	776.777	831.819
	5	791.806	885.5
	6	795.389	844.565
	7	434.359	454.454
	18	1102.504	1102.504
2617_2033.las	1	762.38	963.371
	2	762.43	825.963
	3	765.061	829.798
	4	770.172	844.168
	5	784.893	902.229
	6	782.495	856.822
	7	753.394	797.718
2617_2035.las	1	770.956	1006.373
	2	770.553	849.998
	3	772.538	853.082
	4	777.039	868.643
	5	792.649	907.429
	6	782.833	874.385
	7	771.754	811.576
	18	1129.84	1149.243
2617_2037.las	1	783.404	1015.959
	2	783.515	856.288
	3	784.506	860.664
	4	790.166	875.897
	5	804.834	925.933
	6	799.454	877.223
	7	776.977	818.151
2617_2039.las	1	810.202	952.829
	2	810.31	866.875
	3	812.226	869.864
	4	816.655	885.172
	5	832.196	1001.773
	6	822.489	889.398
	7	813.702	832.849
	18	1088.138	1107.773
2617_2041.las	1	839.752	971.251
	2	838.286	886.56
	3	842.446	889.267
	4	846.33	905.494
	5	859.352	948.45
	6	847.633	914.431
	7	855.618	855.618
2617_2043.las			

DPH-1.4 Report on Elevation by Class for Tiled Data - continued

File	Class	Z Min	Z Max
	1	860.028	1055.503
	2	859.952	887.269
	3	865.336	887.882
	4	869.952	905.179
	5	884.995	1045.411
	6	874.29	925.861
	7	859.687	864.657
2617_2045.las	1	865.582	950.48
	2	866.156	900.969
	3	869.509	901.609
	4	874.463	916.087
	5	888.945	983.925
	6	879.614	925.815
	7	795.323	852.387
	18	1170.815	1190.5
2617_2047.las	1	862.118	946.721
	2	861.527	915.5
	3	863.565	919.873
	4	867.833	934.873
	5	882.538	1115.099
	6	874.867	934.27
	7	804.28	814.109
	17	867.141	868.683
2617_2049.las	1	869.703	1131.415
	2	869.286	916.278
	3	871.498	920.116
	4	876.005	935.648
	5	889.874	991.714
	6	881.311	942.954
	7	804.913	888.217
	18	1135.332	1205.673
2617_2051.las	1	861.96	1118.905
	2	861.439	903.774
	3	866.061	907.331
	4	870.451	923.108
	5	884.775	1088.41
	6	879.28	931.373
	7	563.155	563.155
	18	1138.154	1138.154
2617_2053.las	1	850.399	1099.775
	2	850.077	889.034
	3	851.196	892.41
	4	855.51	907.561

DPH-1.4 Report on Elevation by Class for Tiled Data - continued

File	Class	Z Min	Z Max
	5	871.511	932.738
	6	862.292	915.966
	7	853.834	853.834
	9	850.018	856.868
	10	850.241	857.282
2617_2055.las	1	857.554	993.23
	2	857.206	894.847
	3	858.095	897.282
	4	863.04	912.295
	5	877.921	970.543
	6	868.594	937.186
	7	817.249	868.194
2617_2057.las	1	867.269	1014.558
	2	867.095	902.656
	3	868.84	906.698
	4	872.554	922.177
	5	887.905	978.125
	6	879.788	955.48
	7	769.785	873.925
2617_2059.las	1	865.279999999999	1054.26
	2	864.889999999999	912.186
	3	865.683999999999	914.790999999999
	4	870.412	930.361999999999
	5	885.565999999999	977.451999999999
	6	882.249	936.726999999999
	17	876.547	877.842999999999
	18	1160.815	1180.037
2617_2061.las	1	883.125	948.317999999999
	2	882.612999999999	915.512999999999
	3	883.555	915.333000000001
	4	890.92	931.793
	5	903.637000000001	980.421
	6	894.27	945.299999999999
2617_2063.las	1	878.151	940.989
	2	877.383	903.719
	3	878.86	903.925
	4	884.44	920.379
	5	899.66	970.067
	6	893.65	934.388
	7	334.74	354.776
2617_2065.las	1	890.832	1075.044
	2	890.592	930.32

DPH-1.4 Report on Elevation by Class for Tiled Data - continued

File	Class	Z Min	Z Max
	3	894.624	933.604
	4	896.747	946.517
	5	911.475	986.468
	6	901.153	952.6
2617_2067.las	1	864.247	961.556
	2	862.616	907.649
	3	876.242	911.235
	4	870.668	926.235
	5	884.788	986.678
	6	873.112	933.866
	7	759.854	884.719
	18	1149.617	1149.617
2617_2069.las	1	825.251	953.446
	2	825.32	903.345
	3	828.643	905.707
	4	831.091	921.455
	5	848.092	1135.834
	6	864.057	935.641
	7	840.504	874.706
	9	825.198	826.032
	10	825.307	827.767
	18	1145.29	1145.29
2617_2071.las	1	825.1	1042.76
	2	825.287	886.281
	3	825.835	890.612
	4	830.31	904.936
	5	845.467	1017.941
	6	836.727	869.358
	9	825.038	828.647
	10	825.212	829.3
2617_2073.las	1	825.087	930.868
	2	825.258	897.059
	3	826.051	900.946
	4	830.359	915.894
	5	845.517	976.596
	6	844.355	902.958
	9	825.057	826.829
	10	825.215	827.879
	18	1113.577	1113.577
2617_2075.las	1	857.256	937.829
	2	856.691	911.484
	3	858.381	915.651
	4	862.485	930.323

DPH-1.4 Report on Elevation by Class for Tiled Data - continued

File	Class	Z Min	Z Max
	5	878.03	1012.974
	6	878.532	906.842
	7	803.253	813.161
2617_2077.las	1	848.512	974.588
	2	847.525	903.656
	3	848.712	895.713
	4	853.443	913.853
	5	867.931	1107.225
	7	735.067	745.33
	17	870.618	871.852
	18	1116.753	1117.298
2617_2079.las	1	836.957	932.272
	2	836.412	908.122
	3	837.682	912.643
	4	841.642	927.459
	5	857.81	994.371
2617_2081.las	1	839.979	1017.997
	2	838.742	894.5
	3	842.108	898.571
	4	846.36	912.967
	5	860.313	947.186
	6	874.158	903.925
2617_2083.las	1	809.283	1002.242
	2	808.22	890.907
	3	819.811	893.02
	4	822.479	906.678
	5	837.229	954.26
2617_2085.las	1	694.146	871.229
	2	693.795	860.162
	3	748.558	847.223
	4	729.618	861.544
	5	781.691	889.897
	7	711.124	809.391
2617_2087.las	1	709.119	1032.098
	2	708.489	881.53
	3	771.127	885.175
	4	775.166	899.286
	5	790.615	951.566
	6	845.874	897.862
	7	711.836	846.537
	9	770.628	780.103
	10	770.559	820.231

DPH-1.4 Report on Elevation by Class for Tiled Data - continued

File	Class	Z Min	Z Max
2617_2089.las	1	772.886	879.998
	2	772.544	865.809
	3	773.689	860.267
	4	778.381	872.105
	5	794.588	938.774
	6	807.971	865.32
	7	600.698	821.416
2617_2091.las	1	801.229	986.576
	2	801.202	872.685
	3	802.721	877.019
	4	808.492	891.612
	5	826.153	995.185
	6	819.913	895.205
	7	723.781	836.458
2617_2093.las	1	794.611	912.072
	2	794.155	870.976
	3	795.914	873.207
	4	799.559	889.381
	5	815.805	1043.482
	6	823.768	891.475
	7	741.728	808.673
	18	843.676	871.599
2617_2095.las	1	745.212	853.45
	2	744.979	840.399
	3	746.399	842.19
	4	750.458	858.519
	5	765.704	955.464
	6	758.981	831.494
	7	784.26	784.26
	18	839.198	844.306
2617_2097.las	1	747.873	1049.45
	2	747.741	836.609
	3	748.755	839.975
	4	753.132	853.998
	5	768.276	881.918
	6	771.964	852.626
	17	758.456	759.165
	18	1058.423	1129.447
2617_2099.las	1	787.246	1074.122
	2	784.926	893.82
	3	788.342	897.62

DPH-1.4 Report on Elevation by Class for Tiled Data - continued

File	Class	Z Min	Z Max
	4	792.124	912.216
	5	807.029	1093.443
	6	796.075	918.843
	7	745.169	845.73
2617_2101.las	1	796.202	893.22
	2	795.048	874.473
	3	799.503	871.619
	4	802.702	886.225
	5	817.646	923.778
	6	806.176	893.341
	7	759.789	824.454
2617_2103.las	1	759.093	1002.898
	2	758.922	853.827
	3	759.998	857.83
	4	764.69	872.689
	5	779.218	921.852
	6	776.54	873.387
	7	756.468	825.559
2617_2105.las	1	761.324	871.977
	2	761.334	840.021
	3	762.423	839.427
	4	767.023	859.126
	5	781.806	907.889
	6	782.311	852.193
	7	744.7	789.339
	17	768.306	772.154
	18	1036.865	1086.464
2617_2107.las	1	787.938	880.418
	2	787.351	848.745
	3	788.499	852.019
	4	793.788	868.063
	5	809.149	901.947
	6	821.432	867.423
2617_2109.las	1	777.157	891.507
	2	777.026	861.954
	3	780.55	822.37
	4	785.32	839.752
	5	801.33	885.812
2617_2111.las	1	796.813	909.214
	2	796.786	895.139
	3	798.24	878.246
	4	802.597	892.662

DPH-1.4 Report on Elevation by Class for Tiled Data - continued

File	Class	Z Min	Z Max
	5	817.702	930.986
	6	803.079	905.582
	7	697.722	824.739
2617_2113.las	1	802.252	897.564
	2	801.107	898.538
	3	802.288	873.404
	4	806.396	883.565
	5	822.065	925.198
	6	821.882	871.219
	7	533.673	533.673
	18	1076.769	1095.989
2617_2115.las	1	805.405	1048.748
	2	803.627	894.782
	3	808.663	899.119
	4	809.884	914.001
	5	824.198	1021.212
	6	843.84	899.614
	7	752.144	831.34
2617_2117.las	1	800.084	889.752
	2	799.995	880.185
	3	801.731	884.929
	4	806.449	900.116
	5	824.657	1046.569
	6	820.441	885.927
2617_2119.las	1	778.02	878.745
	2	777.945	842.387
	3	784.136	846.104
	4	786.593	861.97
	5	802.111	981.34
	6	799.398	860.261
	7	197.083	478.595
	18	1078.899	1139.506
2617_2121.las	1	772.262	879.795
	2	772.233	824.979
	3	772.964	826.048
	4	777.561	842.105
	5	792.895	948.246
	6	786.137	850.91
	7	809.201	809.273
	10	774.342	776.465
	17	783.178	784.113
2617_2123.las	1	774.365	975.808

DPH-1.4 Report on Elevation by Class for Tiled Data - continued

File	Class	Z Min	Z Max
	2	774.083	798.558
	3	775.477	802.41
	4	779.821	817.515
	5	794.966	862.039
	6	799.939	816.301
	7	775.271	781.022
	17	779.923	782.922
	18	1038.512	1068.912
2617_2125.las	1	779.346	1036.205
	2	778.194	799.841
	3	786.79	803.391
	4	787.154	818.424
	5	805.491	853.515
	7	627.167	627.167
	18	1045.611	1126.845
2617_2127.las	1	788.365	851.868
	2	787.367	838.67
	3	792.787	828.433
	4	797.334	846.048
	5	811.813	869.611
	6	799.191	830.425
	7	754.608	754.608
	18	1085.185	1094.594
2619_1999.las	1	751.924	829.772
	2	751.196	780.973
	3	758.942	783.594
	4	762.892	799.201
	5	778.581	853.499
	6	771.127	811.002
	18	1151.258	1151.677
2619_2001.las	1	746.731	1003.085
	2	746.186	772.42
	3	748.768	775.707
	4	753.338	790.113
	5	770.966	818.748
	6	767.548	780.914
	18	1106.865	1213.951
2619_2003.las	1	749.992	970.792
	2	749.569	785.674
	3	751.426	786.924
	4	756.695	802.452
	5	770.609	850.395
	6	778.01	847.069

DPH-1.4 Report on Elevation by Class for Tiled Data - continued

File	Class	Z Min	Z Max
2619_2005.las	1	752.584	862.039
	2	752.262	778.706
	3	757.443	778.978
	4	759.46	794.447
	5	784.014	840.74
	6	774.05	803.483
2619_2007.las	1	753.096	986.442
	2	752.416	790.792
	3	753.604	793.775
	4	758.384	808.509
	5	775.028	861.311
	6	776.521	813.981
2619_2009.las	1	762.768	932.275
	2	761.668	802.58
	3	765.678	806.678
	4	769.923	821.704
	5	784.552	876.786
	6	794.08	839.821
	18	1086.071	1095.552
2619_2011.las	1	766.859	984.696
	2	766.084	802.741
	3	772.846	800.409
	4	777.115	817.436
	5	791.472	938.856
	6	799.07	820.238
2619_2013.las	1	752.968	1003.8
	2	752.18	796.422
	3	761.239	796.052
	4	766.212	811.239
	5	780.474	853.046
	6	792	813.118
2619_2015.las	1	711.127	884.332
	2	710.563	827.124
	3	714.132	818.469
	4	717.367	829.929
	5	732.407	929.175
	6	762.092	817.813
	7	691.623	691.623
2619_2017.las	1	702.692	844.224
	2	702.873	794.368
	3	703.795	798.017
	4	708.089	813.492

DPH-1.4 Report on Elevation by Class for Tiled Data - continued

File	Class	Z Min	Z Max
	5	723.227	870.845
	6	751.452	807.223
	9	702.623	709.625
	10	702.613	709.854
	17	723.732	726.203
2619_2019.las	1	703.525	951.812
	2	703.926	748.312
	3	704.605	752.305
	4	709.1	767.246
	5	724.195	825.471
	9	703.069	711.55
	10	703.896	711.587
	17	723.027	724.356
	18	998.144	998.39
2619_2021.las	1	706.36	865.156
	2	706.278	775.819
	3	707.102	780.556
	4	711.337	795.51
	5	726.399	975.999
	6	730.156	788.237
	9	706.081	713.516
	10	706.183	713.434
	18	1062.38	1062.38
2619_2023.las	1	709.198	908.19
	2	708.765	775.855
	3	711.541	776.409
	4	715.481	792.095
	5	730.724	829.992
	6	730.245	790.146
2619_2025.las	1	749.451	1024.998
	2	748.476	785.822
	3	749.766	789.024
	4	753.729	804.555
	5	770.514	874.191
	6	757.81	812.708
	18	1028.256	1075.457
2619_2027.las	1	755.96	839.608
	2	755.94	806.855
	3	758.568	807.787
	4	763.958	818.217
	5	777.003	862.931
	6	769.907	811.042
	7	740.52	760.025

DPH-1.4 Report on Elevation by Class for Tiled Data - continued

File	Class	Z Min	Z Max
	17	786.183	807.039
	18	1037.301	1037.301
2619_2029.las	1	756.455	838.279
	2	756.153	801.078
	3	757.147	801.216
	4	764.995	815.904
	5	777.495	872.79
	6	770.838	805.874
	17	791.16	802.075
	18	1051.907	1072.039
2619_2031.las	1	745.284	1032.386
	2	745.12	795.287
	3	749.237	795.628
	4	755.628	809.539
	5	769.395	870.149
	6	763.516	808.466
	17	756.278	757.384
2619_2033.las	1	751.262	858.84
	2	751.117	794.706
	3	752.259	796.291
	4	756.878	812.351
	5	772.056	839.506
	6	764.067	831.074
	7	372.361	776.606
2619_2035.las	1	780.648	964.637
	2	780.838	821.399
	3	785.723	824.565
	4	788.604	840.546
	5	803.998	885.576
	6	797.22	863.148
	7	775.658	794.008
	18	1098.722	1117.865
2619_2037.las	1	788.807	913.761
	2	788.847	832.282
	3	790.671	835.632
	4	795.681	850.504
	5	810.238	914.122
	6	808.955	858.233
	7	768.591	792.105
	18	1070.674	1135.024
2619_2039.las	1	802.882	928.955
	2	802.426	856.471

DPH-1.4 Report on Elevation by Class for Tiled Data - continued

File	Class	Z Min	Z Max
	3	804.044	859.06
	4	809.053	874.874
	5	822.712	925.556
	6	818.456	882.669
	7	801.186	823.164
2619_2041.las	1	821.531	914.263
	2	821.396	886.888
	3	822.712	889.099
	4	828.476	906.629
	5	841.767	946.212
	6	834.539	902.196
	7	763.565	833.401
2619_2043.las	1	838.099	961.681
	2	837.705	874.555
	3	842.488	878.279
	4	844.68	892.757
	5	859.811	947.357
	6	856.284	913.876
2619_2045.las	1	851.347	944.211
	2	851.281	896.698
	3	858.194	897.344
	4	862.2	912.449
	5	873.87	953.591
	6	865.359	923.833
	7	858.824	858.824
2619_2047.las	1	868.653	1041.888
	2	867.633	915.69
	3	869.69	918.719
	4	874.096	935.415
	5	889.063	968.597
	6	877.141	934.444
	7	842.495	864.929
	17	873.007	873.935
2619_2049.las	1	869.673	961.97
	2	869.316	907.052
	3	870.687	905.27
	4	874.762	920.074
	5	890.549	986.684
	6	881.412	932.249
	7	801.855	883.217
	17	873.069	873.82
2619_2051.las	1	870.556	1071.291

DPH-1.4 Report on Elevation by Class for Tiled Data - continued

File	Class	Z Min	Z Max
	2	869.89	905.323
	3	873.978	908.922
	4	878.384	924.257
	5	893.381	973.144
	6	881.448	932.324
	7	734.779	831.429
2619_2053.las	1	871.99	1141.205
	2	870.372	904.729
	3	875.448	899.588
	4	879.444	916.55
	5	895.084	964.588
	6	887.121	924.627
2619_2055.las	1	861.924	1039.545
	2	861.383	904.158
	3	862.574	902.751
	4	866.891	916.261
	5	882.105	954.335
	6	876.829	938
2619_2057.las	1	865.467	1028.997
	2	865.008	905.766
	3	865.687	909.942
	4	870.405	924.791
	5	885.91	1045.011
	6	882.095	928.909
	7	860.028	864.759
	17	868.355	868.899
	18	1145.027	1145.027
2619_2059.las	1	872.794	952.508
	2	872.137000000001	913.540999999999
	3	873.262999999999	915.210999999999
	4	878.048999999999	930.93
	5	893.305	993.173999999999
	6	888.860000000001	945.303
	7	858.181	908.135
2619_2061.las	1	877.761	1085.182
	2	877.636	918.878999999999
	3	879.298999999999	919.210999999999
	4	883.567999999999	933.994000000001
	5	898.669	961.067999999999
	6	891.225	944.696
	18	1157.156	1176.714
2619_2063.las	1	891.563	1091.382

DPH-1.4 Report on Elevation by Class for Tiled Data - continued

File	Class	Z Min	Z Max
	2	891.461	918.84
	3	897.009	915.871
	4	899.28	935.835
	5	914.043	966.94
	6	906.494	942.846
	18	1210.358	1229.804
2619_2065.las	1	894.726	1139.063
	2	894.421	923.929
	3	897.994	925.936
	4	901.75	941.363
	5	917.547	979.033
	6	904.217	955.106
2619_2067.las	1	858.945	1079.079
	2	858.355	929.618
	3	859.979	930.352
	4	864.306	945.097
	5	880.543	984.499
	6	875.966	956.284
	7	859.021	860.234
2619_2069.las	1	828.319	1093.111
	2	827.754	890.618
	3	829.746	894.713
	4	834.027	909.201
	5	848.801	1055.067
	6	859.286	923.089
	7	797.577	836.504
	18	1396.109	1396.109
2619_2071.las	1	825.113	936.947
	2	825.179	896.835
	3	825.943	900.881
	4	830.372	916.189
	5	845.428	975.129
	6	872.616	905.034
	9	825.074	827.584
	10	825.271	828.253
	17	829.87	830.139
2619_2073.las	1	824.998	1044.237
	2	825.254	884.093
	3	825.953	888.574
	4	830.34	903.279
	5	845.412	968.108
	6	857.42	864.828
	9	824.998	828.253

DPH-1.4 Report on Elevation by Class for Tiled Data - continued

File	Class	Z Min	Z Max
	10	825.179	829.322
2619_2075.las	1	863.676	980.477
	2	863.745	906.616
	3	865.415	910.838
	4	870.343	925.428
	5	886.101	1135.615
	6	900.438	903.755
2619_2077.las	1	869.004	992.065
	2	868.604	910.53
	3	869.788	914.736
	4	874.244	928.643
	5	889.831	975.431
2619_2079.las	1	873.879	944.175
	2	872.521	923.788
	3	880.664	928.23
	4	884.834	942.524
	5	899.45	992.393
2619_2081.las	1	860.93	993.112
	2	860.769	908.545
	3	862.331	902.938
	4	865.94	917.308
	5	881.891	946.848
	6	895.628	897.508
2619_2083.las	1	805.687	1021.881
	2	805.379	912.505
	3	806.429	906.265
	4	810.569	919.883
	5	825.49	957.501
	6	874.536	874.536
2619_2085.las	1	804.428	919.093
	2	804.044	907.104
	3	804.864	904.742
	4	809.401	910.969
	5	825.451	927.59
2619_2087.las	1	782.174	1062.734
	2	782.036	898.312
	3	783.023	902.305
	4	794.985	917.61
	5	809.802	982.544
	6	860.599	922.613
	7	485.389	879.175

DPH-1.4 Report on Elevation by Class for Tiled Data - continued

File	Class	Z Min	Z Max
	17	868.466	872.308
2619_2089.las	1	793.289	930.681
	2	793.01	883.302
	3	794.286	884.444
	4	799.011	899.204
	5	814.434	949.677
	6	829.434	900.129
	7	412.834	842.767
2619_2091.las	1	800.162	883.692
	2	800.005	869.322
	3	801.088	867.416
	4	805.513	882.091
	5	820.845	949.237
	6	832.259	893.998
	7	700.422	794.939
2619_2093.las	1	807.197	901.875
	2	805.573	873.67
	3	807.302	875.743
	4	811.235	891.678
	5	827.695	940.654
	6	819.152	895.133
	7	812.416	841.839
2619_2095.las	1	754.5	882.826
	2	754.109	853.115
	3	755.363	856.212
	4	760.455	870.989
	5	774.756	979.214
	6	782.863	878.246
	7	746.855	810.215
	18	1051.829	1061.107
2619_2097.las	1	752.21	921.146
	2	751.915	856.763
	3	754.408	860.093
	4	758.916	875.33
	5	773.135	922.459
	6	767.974	878.788
	7	795.172	806.334
2619_2099.las	1	798.791	944.017
	2	794.956	914.168
	3	800.281	917.908
	4	806.248	932.446
	5	826.117	1068.006

DPH-1.4 Report on Elevation by Class for Tiled Data - continued

File	Class	Z Min	Z Max
	6	827.518	942.492
	7	820.369	862.636
2619_2101.las	1	828.719	991.94
	2	827.397	923.683
	3	829.372	923.459
	4	835.599	937.971
	5	848.227	1096.018
	6	845.641	946.127
	18	1128.954	1204.118
2619_2103.las	1	780.317	944.604
	2	779.723	863.361
	3	780.901	866.747
	4	785.31	881.868
	5	801.058	939.02
	6	803.178	901.107
	7	812.577	836.088
2619_2105.las	1	770.409	877.364
	2	770.235	842.124
	3	772.249	843.738
	4	776.527	859.946
	5	791.668	910.149
	6	790.536	859.322
	7	745.202	813.358
	9	778.417	781.347
	10	778.532	782.879
	17	781.511	801.206
	18	1100.467	1119.63
2619_2107.las	1	792.807	1035.962
	2	792.508	851.465
	3	793.962	854.673
	4	798.637	870.713
	5	813.325	917.777
	6	811.508	883.669
2619_2109.las	1	792.735	929.48
	2	792.58	884.463
	3	794.086	888.811
	4	798	903.22
	5	814.172	945.904
	6	827.843	910.221
	7	791.727	838.84
	18	1130.126	1150.273
2619_2111.las	1	820.385	947.77

DPH-1.4 Report on Elevation by Class for Tiled Data - continued

File	Class	Z Min	Z Max
	2	819.874	907.895
	3	821.327	911.603
	4	826.14	926.028
	5	840.763	979.125
	6	842.669	928.272
	7	810.441	845.851
2619_2113.las	1	835.74	979.919
	2	834.779	913.794
	3	836.55	916.691
	4	840.91	932.518
	5	855.717	992.921
	6	880.477	937.337
	7	537.624	884.703
	18	1149.348	1169.033
2619_2115.las	1	824.779	946.484
	2	824.424	924.034
	3	826.452	923.538
	4	831.836	941.894
	5	844.664	1088.869
	6	890.566	949.06
	7	599.717	883.348
2619_2117.las	1	802.206	924.559
	2	800.057	891.376
	3	805.599	896.133
	4	811.544	909.47
	5	825.284	1053.958
	6	825.809	896.222
	7	813.594	819.982
	9	810.94	815.815
	10	810.976	818.263
2619_2119.las	1	803.365	975.677
	2	801.754	895.402
	3	806.265	896.645
	4	807.997	913.049
	5	825.461	971.005
	6	819.375	919.08
	7	791.075	791.075
2619_2121.las	1	788.886	902.79
	2	787.751	846.153
	3	789.559	849.116
	4	793.932	864.7
	5	808.765	949.7
	6	806.544	867.065

DPH-1.4 Report on Elevation by Class for Tiled Data - continued

File	Class	Z Min	Z Max
	7	703.106	805.651
	18	1146.015	1155.775
2619_2123.las	1	776.878	849.496
	2	776.554	821.363
	3	778.125	824.818
	4	782.485	839.893
	5	797.183	891.353
	6	796.045	869.483
	7	356.751	356.751
2619_2125.las	1	778.719	917.62
	2	778.64	815.025
	3	779.493	806.629
	4	784.605	823.679
	5	799.326	850.966
	7	713.119	713.119
2619_2127.las	1	791.905	1028.213
	2	788.732	830.116
	3	798.988	821.229
	4	805.75	838.417
	5	817.39	894.992
	6	812.567	854.467
	7	717.8	717.8
2621_1999.las	1	746.163	902.656
	2	745.153	758.703
	18	1007.377	1093.876
2621_2001.las	1	737.292	884.372
	2	736.862	766.14
	3	738.168	760.97
	4	742.164	777.571
	5	757.669	847.203
2621_2003.las	1	743.273	998.978
	2	742.541	764.89
	3	743.949	764.093
	4	748.358	778.479
	5	763.726	838.04
	18	1061.366	1061.366
2621_2005.las	1	748.571	801.55
	2	748.434	776.439
	3	750.435	779.204
	4	756.314	793.709
	5	776.534	821.816

DPH-1.4 Report on Elevation by Class for Tiled Data - continued

File	Class	Z Min	Z Max
2621_2007.las	1	740.012	1013.508
	2	739.657	775.769
	3	742.403	761.744
	4	747.462	777.295
	5	762.41	835.264
	18	1023.184	1043.581
2621_2009.las	1	747.102	953.633
	2	746.547	781.586
	3	752.941	778.115
	4	756.708	796.993
	5	771.823	833.332
	18	1015.526	1159.227
2621_2011.las	1	763.863	944.204
	2	757.607	791.724
	3	778.699	795.405
	4	786.636	810.992
	5	798.991	848.968
	6	796.823	817.702
	18	1020.677	1020.677
2621_2013.las	1	733.758	1009.627
	2	733.397	778.158
	3	739.113	766.8
	4	743.558	782.374
	5	759.149	816.321
	18	1015.903	1123.682
2621_2015.las	1	707.827	941.734
	2	707.735	759.506
	3	708.9	745.323
	4	713.253	762.715
	5	728.486	814.362
	18	1024.703	1117.695
2621_2017.las	1	704.182	784.851
	2	704.116	716.422
	3	705.12	719.004
	4	709.529	735.464
	5	724.546	808.722
	9	703.847	711.354
	10	704.08	711.918
	18	977.426	1100.565
2621_2019.las	1	706.705	768.706
	2	706.347	722.197
	3	707.571	726.465

DPH-1.4 Report on Elevation by Class for Tiled Data - continued

File	Class	Z Min	Z Max
	4	711.99	741.324
	5	726.898	949.253
	18	1015.759	1015.759
2621_2021.las	1	706.642	777.354
	2	706.813	716.262
	3	707.686	720.281
	4	712.374	735.412
	5	727.246	832.341
	9	706.701	713.998
	10	707.016	715.222
	18	1108.469	1128.282
2621_2023.las	1	709.244	926.363
	2	709.211	767.666
	3	710.064	764.487
	4	714.493	778.798
	5	729.559	883.158
	7	713.617	717.256
	9	709.31	715.989
	10	709.385	717.026
	17	740.943	743.168
	18	991.323	1014.942
2621_2025.las	1	711.58	886.665
	2	711.209	778.342
	3	712.023	781.475
	4	716.941	796.695
	5	732.272	875.95
	6	740.438	800.146
	7	677.577	747.843
2621_2027.las	1	716.465	830.828
	2	715.957	784.182
	3	717.433	785.553
	4	722.088	801.803
	5	736.252	862.712
	6	728.84	804.798
	7	656.505	752.787
	18	1105.3	1105.3
2621_2029.las	1	720.98	998.948
	2	719.805	788.479
	3	722.951	785.527
	4	727.19	798.063
	5	742.833	962.823
	6	753.046	797.728
	7	694.274	750.897

DPH-1.4 Report on Elevation by Class for Tiled Data - continued

File	Class	Z Min	Z Max
	17	751.222	752.361
2621_2031.las	1	723.794	868.758
	2	722.997	799.109
	3	723.683	792.597
	4	728.512	808.607
	5	747.003	855.769
	6	748.283	809.562
	7	707.764	749.821
	9	745.067	746.586
	10	745.166	747.203
	17	797.731	800.225
2621_2033.las	1	756.655	997.77
	2	756.878	801.655
	3	760.753	800.809
	4	766.232	816.681
	5	779.237	1006.766
	6	771.517	814.483
	7	671.111	671.111
	17	798.627	801.065
	18	1032.268	1051.825
2621_2035.las	1	782.948	866.275
	2	780.376	823.086
	3	785.061	826.042
	4	788.158	840.385
	5	801.324	979.955
	6	790.244	847.498
2621_2037.las	1	804.08	878.053
	2	803.407	848.486
	3	811.314	839.172
	4	815.353	853.522
	5	831.225	1028.978
	6	818.574	865.579
	17	828.778	831.586
	18	1090.818	1091.29
2621_2039.las	1	803.971	1001.868
	2	804.07	851.097
	3	805.231	850.031
	4	810.251	870.228
	5	826.448	908.873
	6	820.353	865.979
	7	786.704	788.279
2621_2041.las	1	819.414	965.402

DPH-1.4 Report on Elevation by Class for Tiled Data - continued

File	Class	Z Min	Z Max
	2	819.26	862.564
	3	820.94	865.513
	4	824.992	880.887
	5	840.399	929.955
	6	835.714	878.42
	7	811.442	811.442
2621_2043.las	1	821.891	1071.835
	2	822.151	872.449
	3	824.316	875.162
	4	829.024	890.392
	5	846.822	948.308
	6	847.105	954.207
	7	772.246	772.318
	17	850.74	861.75
2621_2045.las	1	844.267	1070.897
	2	842.413	929.293
	3	846.494	914.145
	4	849.48	926.996
	5	864.093	1079.561
	6	860.773	947.682
	17	885.51	889.631
2621_2047.las	1	842.751	978.436
	2	842.59	904.975
	3	844.208	908.994
	4	848.614	924.007
	5	868.729	965.582
	6	869.211	925.792
	7	552.958	827.347
2621_2049.las	1	858.125	1009.795
	2	858.246	903.482
	3	859.782	903.712
	4	863.315	921.301
	5	878.699	964.621
	6	882.593	928.046
	18	1189.089	1209.338
2621_2051.las	1	878.368	1132.268
	2	879.066	907.83
	3	881.324	907.83
	4	885.625	916.452
	5	900.316	1015.634
	6	891.875	918.049
	7	864.477	864.687
	17	907.18	910.412

DPH-1.4 Report on Elevation by Class for Tiled Data - continued

File	Class	Z Min	Z Max
	18	1138.636	1139.735
2621_2053.las	1	885.704	1057.993
	2	885.054	908.01
	3	886.885	908.581
	4	890.966	923.581
	5	905.832	990.208
	6	895.169	927.938
	7	751.353	761.13
2621_2055.las	1	876.858	1161.313
	2	876.133	924.736
	3	881.744	923.925
	4	882.738	941.032
	5	898.099	985.156
	6	894.647	998.102
	7	669.195	883.325
	17	923.079	926.747
	18	1170.824	1180.703
2621_2057.las	1	869.168	1038.613
	2	869.306	906.347
	3	870.438	907.879
	4	874.687	922.856
	5	889.516	967.813
	6	880.956	947.731
	7	840.215	840.215
2621_2059.las	1	877.367	1029.696
	2	877.367	910.526
	3	878.355	914.542
	4	882.794	929.503
	5	897.675	993.935
	6	891.543	947.633
2621_2061.las	1	880.855	960.976
	2	880.385	917.226
	3	881.481	907.984
	4	886.045	922.852
	5	901.363	977.603
	6	899.513	961.077
	7	770.251	770.251
	17	915.179	918.975
2621_2063.las	1	883.345	1072.872
	2	883.509	916.908
	3	884.513	920.799
	4	889.785	932.639

DPH-1.4 Report on Elevation by Class for Tiled Data - continued

File	Class	Z Min	Z Max
	5	906.786	970.093
	6	903.574	961.045
	7	888.673	888.673
	17	903.23	903.824
2621_2065.las	1	901.983	1071.619
	2	901.307	941.406
	3	905.257	930.477
	4	909.001	944.834
	5	927.167	964.529
	6	925.116	956.688
2621_2067.las	1	871.12	955.881
	2	870.645	928.623
	3	872.429	927.731
	4	876.717	942.767
	5	891.852	987.875
	6	891.937	952.078
2621_2069.las	1	855.264	940.904
	2	855.192	917.908
	3	862.114	920.904
	4	867.124	935.992
	5	882.748	982.888
	6	883.791	930.658
	7	703.004	867.249
	17	888.804	891.573
2621_2071.las	1	825.93	926.684
	2	825.303	913.624
	3	826.33	917.515
	4	830.894	932.469
	5	846.734	1029.115
	6	847.147	852.57
	17	832.239	891.461
2621_2073.las	1	825.228	1078.479
	2	825.159	889.841
	3	825.937	893.778
	4	830.3	907.603
	5	845.474	975.231
	6	836.389	839.815
	9	825.133	845.061
	10	825.182	845.792
	17	831.051	832.003
	18	1117.695	1173.511
2621_2075.las	1	842.18	918.492

DPH-1.4 Report on Elevation by Class for Tiled Data - continued

File	Class	Z Min	Z Max
	2	841.767	914.007
	3	843.811	918.233
	4	847.922	933.391
	5	862.817	1056.435
	6	893.574	920.438
	7	781.206	781.206
	9	844.608	845.061
	10	844.769	845.08
2621_2077.las	1	878.168	993.466
	2	878.03	912.997
	3	884.194	917.167
	4	886.491	930.661
	5	903.86	987.885
	7	742.495	742.495
2621_2079.las	1	877.954	1118
	2	877.413	932.974
	3	891.973	932.715
	4	896.475	947.994
	5	911.514	1010.205
	7	880.592	880.592
	17	912.613	915.352
2621_2081.las	1	876.11	1076.1
	2	875.008	925.172
	3	879.805	929.03
	4	884.664	944.289
	5	904.391	972.764
	6	909.181	943.728
	7	811.885	811.885
	17	887.223	891.176
2621_2083.las	1	824.87	1099.627
	2	824.473	915.372
	3	825.825	919.545
	4	831.819	933.735
	5	846.255	1117.222
2621_2085.las	1	840.878	950.451
	2	830.769	924.854
	3	842.072	926.789
	4	846.281	941.97
	5	861.691	1060.46
	6	931.36	935.037
	7	337.483	357.332
2621_2087.las	1	846.511	937.541

DPH-1.4 Report on Elevation by Class for Tiled Data - continued

File	Class	Z Min	Z Max
	2	845.756	908.509
	3	846.947	913.256
	4	854.076	927.633
	5	867.889	966.556
	6	872.262	918.305
2621_2089.las	1	834.874	914.664
	2	834.844	882.862
	3	836.212	875.471
	4	841.363	894.096
	5	856.767	942.747
	6	879.201	896.744
2621_2091.las	1	807.876	888.076
	2	807.236	877.462
	3	808.729	879.867
	4	813.322	894.811
	5	828.338	932.472
	18	1072.96	1092.042
2621_2093.las	1	825.625	914.631
	2	824.756	879.349
	3	828.725	883.466
	4	830.674	898.555
	5	845.746	949.834
	6	839.454	903.952
	7	809.723	832.206
2621_2095.las	1	763.233	902.308
	2	762.502	873.945
	3	763.732	876.649
	4	768.335	893.092
	5	783.05	934.998
	6	785.563	887.114
	7	700.291	848.853
2621_2097.las	1	765.074	881.97
	2	764.697	858.423
	3	767.013	861.002
	4	770.809	876.721
	5	785.96	918.361
	6	778.096	881.038
	7	737.046	737.046
2621_2099.las	1	784.9	924.017
	2	783.506	888.076
	3	785.359	889.578
	4	790.323	903.571

DPH-1.4 Report on Elevation by Class for Tiled Data - continued

File	Class	Z Min	Z Max
	5	806.393	988.423
	6	832.938	902.518
	7	724.792	823.988
2621_2101.las	1	834.969	1073.446
	2	834.772	922.81
	3	836.76	917.908
	4	840.7	936.819
	5	855.602	1084.873
	6	867.961	917.013
	7	860.687	864.831
2621_2103.las	1	780.792	930.828
	2	780.313	898.646
	3	781.701	896.353
	4	786.038	912.603
	5	801.563	948.774
	6	804.828	893.079
	7	747.978	834.946
2621_2105.las	1	779.752	919.575
	2	779.004	864.441
	3	780.304	867.577
	4	786.15	883.145
	5	800.3	1030.533
	6	794.401	887.065
	7	716.482	831.475
	17	788.611	789.834
	18	1191.031	1210.162
2621_2107.las	1	810.107	1092.918
	2	809.405	866.967
	3	812.37	870.638
	4	817.498	885.907
	5	829.975	935.431
	6	818.427	895.651
	7	771.248	814.244
2621_2109.las	1	805.136	909.257
	2	804.487	877.301
	3	805.868	881.163
	4	810.881	895.989
	5	825.901	946.058
	6	830.717	889.956
	7	821.458	821.458
2621_2111.las	1	827.357	1022.501
	2	827.226	912.354

DPH-1.4 Report on Elevation by Class for Tiled Data - continued

File	Class	Z Min	Z Max
	3	828.364	915.379
	4	832.754	931.386
	5	847.912	983.755
	6	846.097	934.207
	18	1117.468	1127.206
2621_2113.las	1	863.361	1120.487
	2	862.813	913.597
	3	864.076	915.139
	4	868.118	931.074
	5	883.125	994.371
	6	880.435	938.518
	7	809.467	895.986
	18	1175.424	1194.857
2621_2115.las	1	835.29	953.243
	2	834.87	926.347
	3	835.815	927.324
	4	840.202	942.787
	5	855.838	994.266
	6	866.383	953.062
	7	835.067	895.533
2621_2117.las	1	833.65	960.293
	2	833.095	911.57
	3	834.155	916.212
	4	838.46	930.982
	5	854.152	983.794
	6	849.093	930.92
	7	854.739	878.663
	18	1116.343	1116.343
2621_2119.las	1	824.155	1015.382
	2	823.647	912.239
	3	824.801	915.208
	4	829.234	930.638
	5	844.234	979.788
	6	844.834	942.41
	7	717.63	856.314
2621_2121.las	1	812.928	913.581
	2	812.954	869.887
	3	816.327	873.532
	4	820.481	888.049
	5	833.64	928.089
	6	833.893	886.786
	7	643.558	653.161
2621_2123.las			

DPH-1.4 Report on Elevation by Class for Tiled Data - continued

File	Class	Z Min	Z Max
	1	782.882	926.747
	2	782.367	832.498
	3	784.346	834.441
	4	789.237	852.262
	5	804.25	901.688
	6	797.692	843.259
	7	761.058	761.058
2621_2125.las	1	780.681	846.954
	2	780.3	815.034
	3	781.166	819.162
	4	785.638	834.086
	5	800.694	890.635
	6	798.141	836.79
	7	700.655	790.422
	18	1058.935	1333.902
2621_2127.las	1	788.151	1045.077
	2	787.544	831.619
	3	788.355	832.892
	4	793.283	848.22
	5	808.548	891.744
	6	824.46	895.671
	7	691.324	691.324
2623_1999.las	1	732.866	972.547
	2	732.663	752.771
	3	733.529	747.013
	4	738.158	762.22
	5	753.604	805.851
	18	1000.917	1197.763
2623_2001.las	1	731.695	986.583
	2	731.383	751.262
	3	733.378	751.895
	4	737.207	766.665
	5	753.023	942.472
	6	743.962	769.493
	7	582.033	592
	18	990.543	1084.748
2623_2003.las	1	727.817	989.726
	2	727.731	760.136
	3	729.273	764.306
	4	733.578	778.66
	5	748.64	805.192
	7	572.181	581.994
	18	1071.428	1193.134

DPH-1.4 Report on Elevation by Class for Tiled Data - continued

File	Class	Z Min	Z Max
2623_2005.las	1	737.43	1011.008
	2	736.855	771.908
	3	743.27	774.142
	4	750.071	789.516
	5	761.609	973.784
	6	761.16	812.141
	18	1020.349	1186.399
2623_2007.las	1	726.511	986.022
	2	726.291	762.64
	3	729.218	763.67
	4	734.661	780.756
	5	748.325	827.99
	6	741.941	783.512
	7	661.268	702.092
	18	1071.281	1130.851
2623_2009.las	1	733.63	851.921
	2	730.799	779.562
	3	739.444	779.664
	4	743.158	793.447
	5	757.725	820.786
2623_2011.las	1	740.346	979.512
	2	739.267	782.446
	3	746.544	783.05
	4	751.544	797.646
	5	763.122	831.672
	6	756.826	769.204
	18	1032.124	1144.689
2623_2013.las	1	714.956	971.96
	2	714.572	771.488
	3	716.117	775.714
	4	721.18	790.871
	5	736.475	815.91
	18	1066.071	1157.934
2623_2015.las	1	707.863	802.036
	2	707.42	734.762
	3	709.264	737.925
	4	713.355	752.61
	5	728.171	808.053
	9	707.728	715.353
	10	707.682	714.805
	18	1065.51	1162.645
2623_2017.las	1	706.334	810.113

DPH-1.4 Report on Elevation by Class for Tiled Data - continued

File	Class	Z Min	Z Max
	2	706.068	723.076
	3	707.351	727.561
	4	711.514	741.977
	5	726.511	805.254
	9	705.937	711.59
	10	706.032	713.171
	18	1048.443	1068.036
2623_2019.las	1	710.3	793.424
	2	710.064	755.602
	3	711.111	759.969
	4	715.724	774.808
	5	730.707	824.45
	7	648.998	668.457
	18	1076.934	1076.934
2623_2021.las	1	710.382	962.173
	2	710.327	747.961
	3	711.272	752.131
	4	715.619	765.993
	5	730.668	810.802
	6	731.675	751.787
	9	712.676	714.359
	10	712.702	715.661
	18	1007.833	1015.169
2623_2023.las	1	709.713	947.626
	2	710.051	739.825
	3	710.524	736.271
	4	714.857	747.85
	5	730.172	800.117
	9	709.539	714.651
	10	709.716	715.432
	17	733.519	735.215
	18	993.361	1089.794
2623_2025.las	1	709.533	953.302
	2	710.084	721.34
	3	710.737	725.474
	4	715.304	740.461
	5	730.481	818.371
	9	709.582	715.999
	10	709.753	717.338
	18	982.311	1009.378
2623_2027.las	1	711.734	783.417
	2	711.685	749.08
	3	712.833	750.5

DPH-1.4 Report on Elevation by Class for Tiled Data - continued

File	Class	Z Min	Z Max
	4	717.085	767.351
	5	732.131	814.483
	6	719.044	763.388
	9	711.452	717.873
	10	711.534	719.185
	18	978.128	1125.221
2623_2029.las	1	713.004	824.326
	2	713.237	776.806
	3	713.903	780.445
	4	718.079	795.681
	5	733.273	839.854
	6	727.587	797.872
	7	714.897	715.294
	9	712.968	719.116
	10	712.958	720.373
	17	750.95	752.069
	18	1049.929	1096.927
2623_2031.las	1	716.403	968.758
	2	715.875	793.184
	3	717.367	796.307
	4	723.089	811.143
	5	737.718	870.671
	6	736.573	967.642
	7	678.811	775.254
	18	1079.798	1114.004
2623_2033.las	1	741.567	880.982
	2	740.455	807.794
	3	742.754	801.846
	4	749.149	816.891
	5	762.958	958.518
	6	776.324	863.023
	7	754.88	754.88
	18	1066.058	1067.196
2623_2035.las	1	777.849	1041.478
	2	777.361	839.293
	3	780.855	820.622
	4	785.514	840.077
	5	801.914	861.77
	6	789.536	824.487
	7	762.915	796.862
	17	800.569	840.838
	18	1050.611	1203.42
2623_2037.las	1	780.858	972.377

DPH-1.4 Report on Elevation by Class for Tiled Data - continued

File	Class	Z Min	Z Max
	2	780.038	825.819
	3	783.23	827.846
	4	788.424	841.56
	5	803.742	889.109
	6	792.321	848.174
	7	781.567	786.96
	17	802.108	829.162
	18	1051.665	1154.479
2623_2039.las	1	789.703	958.981
	2	788.053	834.864
	3	793.627	839.359
	4	796.055	852.374
	5	810.756	880.966
	6	799.634	864.283
	18	1074.099	1074.099
2623_2041.las	1	797.351	885.415
	2	795.228	840.31
	3	799.352	842.085
	4	803.732	857.239
	5	819.365	969.87
	6	825.356	883.715
	7	712.184	825.169
	9	812.101	813.23
	10	812.236	814.277
2623_2043.las	1	791.678	1046.573
	2	791.334	851.478
	3	792.636	856.088
	4	797.092	870.553
	5	812.987	920.753
	6	813.519	939.214
	7	505.921	821.199
	18	1089.624	1181.359
2623_2045.las	1	810.303	1090.818
	2	809.293	890.349
	3	810.769	875.769
	4	814.92	891.626
	5	830.3	986.409
	6	836.485	899.372
	7	811.639	842.485
	17	821.98	822.721
2623_2047.las	1	830.389	1089.519
	2	829.447	887.557
	3	832.62	890.208

DPH-1.4 Report on Elevation by Class for Tiled Data - continued

File	Class	Z Min	Z Max
	4	835.395	907.318
	5	851.048	954.788
	6	840.402	914.247
	7	766.606	776.265
	18	1099.033	1111.553
2623_2049.las	1	852.721	938.492
	2	852.675	902.282
	3	853.948	895.759
	4	858.072	911.137
	5	873.44	957.131
	6	875.776	934.782
2623_2051.las	1	875.139	982.761
	2	874.185	906.074
	3	883.309	906.055
	4	888.299	924.368
	5	902.006	962.774
	6	898.161	930.093
	18	1153.817	1193.613
2623_2053.las	1	884.595	970.165
	2	884.076	904.906
	3	887.436	907.521
	4	892.039	923.144
	5	906.927	991.93
	6	901.399	934.188
	7	871.983	871.983
	18	1140.496	1191.107
2623_2055.las	1	888.351	1146.464
	2	887.702	922.469
	3	896.35	921.002
	4	902.688	926.52
	5	915.779	996.845
	6	903.377	921.97
	7	860.812	860.812
	18	1156.005	1465.532
2623_2057.las	1	877.518	1016.937
	2	877.482	910.356
	3	878.374	890.326
	4	882.951	905.53
	5	898.925	922.912
	7	801.642	801.642
2623_2059.las	1	877.321	999.644
	2	877.36	915.786

DPH-1.4 Report on Elevation by Class for Tiled Data - continued

File	Class	Z Min	Z Max
	3	878.174	913.728
	4	882.764	928.19
	5	897.639	968.066
	6	891.347	1021.356
2623_2061.las	1	886.163	1006.53
	2	886.061	927.413
	3	892.341	931.819
	4	895.287	946.809
	5	911.99	968.722
	6	904.529	1033.449
	7	762.784	762.784
2623_2063.las	1	885.914	942.537
	2	885.92	919.627
	3	887.984	916.035
	4	892.475	934.591
	5	907.557	959.893
	6	909.578	942.242
	7	874.506	884.044
	10	891.068	891.599
	17	900.051	902.124
2623_2065.las	1	893.879	1144.952
	2	893.364	927.377
	3	894.496	901.045
	4	899.48	918.128
	5	914.769	959.079
	6	918.384	943.384
2623_2067.las	1	891.95	973.489
	2	891.599	913.181
	3	893.617	917.295
	4	896.921	932.423
	5	912.137	975.546
	7	664.992	882.167
	18	1164.46	1164.46
2623_2069.las	1	869.306	1088.538
	2	868.847	919.769
	3	870.95	914.962
	4	874.457	929.319
	5	891.101	964.401
	6	895.313	928.669
	7	795.431	795.431
2623_2071.las	1	843.899	955.411
	2	842.859	923.43

DPH-1.4 Report on Elevation by Class for Tiled Data - continued

File	Class	Z Min	Z Max
	3	844.811	923.627
	4	848.565	938.853
	5	864.614	978.725
	6	878.394	912.61
	7	853.542	853.542
2623_2073.las	1	829.828	909.411
	2	829.956	906.819
	3	834.546	911.14
	4	836.714	925.881
	5	853.85	947.695
	6	861.868	885.133
	9	844.444	845.92
	10	843.082	852.308
2623_2075.las	1	844.326	907.072
	2	844.664	899.263
	3	845.425	903.036
	4	849.752	917.912
	5	864.775	1087.455
	7	804.572	824.152
	9	844.437	845.904
	10	844.526	846.34
2623_2077.las	1	860.218	1022.281
	2	860.303	907.052
	3	862.311	910.694
	4	866.885	926.028
	5	883.515	965.392
2623_2079.las	1	895.94	1095.706
	2	894.792	940.733
	3	904.687	944.168
	4	907.902	959.65
	5	923.735	1009.371
2623_2081.las	1	886.626	1023.925
	2	886.163	924.309
	3	889.109	925.746
	4	894.217	941.776
	5	908.414	992.646
	6	910.398	948.436
	7	860.126	869.5
2623_2083.las	1	843.807	1028.115
	2	843.079	915.051
	3	844.595	919.211
	4	849.536	933.873

DPH-1.4 Report on Elevation by Class for Tiled Data - continued

File	Class	Z Min	Z Max
	5	865.743	951.242
2623_2085.las	1	857.288	1077.97
	2	856.852	926.353
	3	860.339	930.152
	4	863.135	944.424
	5	880.408	972.157
	6	916.206	951.314
	7	847.603	905.103
2623_2087.las	1	877.662	1108.807
	2	876.087	921.419
	3	883.729	925.244
	4	888.958	940.103
	5	903.591	977.035
	6	910.077	985.936
2623_2089.las	1	833.958	1056.727
	2	834.208	896.986
	3	835.064	900.041
	4	839.332	916.455
	5	855.681	982.659
	6	851.773	927.587
	7	840.054	849.523
2623_2091.las	1	823.282	1125.057
	2	822.685	890.95
	3	823.768	892.639
	4	829.227	907.498
	5	843.059	966.652
	6	853.617	899.664
	17	837.229	837.774
	18	1135.345	1135.345
2623_2093.las	1	835.907	910.221
	2	834.073	884.001
	3	842.046	887.876
	4	843.722	903.587
	5	861.34	1098.157
	6	849.014	909.618
	7	631.701	746.265
2623_2095.las	1	772.597	923.968
	2	772.288	882.695
	3	774.513	883.62
	4	779.539	902.026
	5	793.614	991.668
	6	793.26	899.103

DPH-1.4 Report on Elevation by Class for Tiled Data - continued

File	Class	Z Min	Z Max
	7	756.278	814.231
	18	1040.191	1059.283
2623_2097.las	1	775.238	910.667
	2	773.591	886.632
	3	776.675	887.885
	4	781.052	903.784
	5	796.275	1002.219
	6	782.764	909.995
	7	791.042	835.153
2623_2099.las	1	816.314	967.226
	2	815.668	891.819
	3	817.226	895.956
	4	822.83	911.094
	5	837.922	988.456
	6	842.364	922.774
	7	760.904	761.199
2623_2101.las	1	852.495	936.34
	2	851.806	912.134
	3	854.477	916.698
	4	858.581	931.123
	5	874.014	964.562
	6	868.647	929.066
2623_2103.las	1	794.615	1073.052
	2	794.27	901.337
	3	795.422	903.374
	4	799.309	915.631
	5	816.527	1084.565
	6	832.518	931.494
	7	806.058	834.503
2623_2105.las	1	790.907	920.028
	2	790.215	903.909
	3	790.996	908.358
	4	795.897	922.419
	5	810.91	954.326
	6	820.372	927.948
	7	823.279	823.735
	18	1161.294	1180.86
2623_2107.las	1	797.433	895.284
	2	797.042	863.345
	3	799.201	866.281
	4	804.257	882.82
	5	819.096	918.246

DPH-1.4 Report on Elevation by Class for Tiled Data - continued

File	Class	Z Min	Z Max
	6	810.897	884.778
	7	813.958	814.857
	9	824.624	826.681
	10	825.041	827.085
2623_2109.las	1	824.838	946.894
	2	825.005	909.335
	3	825.838	912.18
	4	830.366	927.665
	5	845.198	978.236
	6	833.958	923.561
	7	812.174	812.174
	9	824.808	826.245
	10	825.028	827.315
2623_2111.las	1	828.686	959.85
	2	828.568	909.857
	3	829.306	910.287
	4	834.503	925.667
	5	850.668	972.232
	6	840.097	930.267
	7	813.758	844.572
2623_2113.las	1	853.036	956.658
	2	852.469	936.589
	3	854.811	935.517
	4	858.791	950.146
	5	874.352	993.384
	6	874.444	932.275
	7	830.74	850.369
2623_2115.las	1	867.508	1091.537
	2	866.75	942.869
	3	870.139	943.715
	4	873.722	959.932
	5	889.703	1020.995
	6	896.271	970.556
	7	882.39	913.935
2623_2117.las	1	865.713	995.844
	2	865.29	946.596
	3	866.832	950.546
	4	871.17	966.14
	5	885.805	1030.113
	6	916.415	980.211
	7	867.508	900.517
2623_2119.las	1	843.778	1072.823

DPH-1.4 Report on Elevation by Class for Tiled Data - continued

File	Class	Z Min	Z Max
	2	843.689	939.06
	3	844.818	940.284
	4	850.996	954.316
	5	865.736	1020.903
	6	891.038	904.568
	7	803.932	803.932
2623_2121.las	1	797.124	920.398
	2	797.085	894.04
	3	798.02	898.181
	4	803.168	912.744
	5	818.624	950.434
	6	813.404	865.343
2623_2123.las	1	789.116	954.775
	2	788.64	837.63
	3	791.57	841.603
	4	794.539	857.026
	5	810.425	894.221
	6	859.447	871.383
	7	723.266	723.266
2623_2125.las	1	783.867	823.702
	2	783.545	825.261
	3	785.402	815.612
	4	790.579	830.599
	5	805.159	867.374
2623_2127.las	1	788.312	1041.428
	2	787.781	826.324
	3	788.945	831.166
	4	793.84	845.467
	5	809.936	888.23
	6	816.458	841.908
	7	663.316	745.861
	18	1051.261	1113.817
2625_1999.las	1	732.682	948.65
	2	732.295	754.497
	3	733.122	742.682
	4	737.607	757.551
	5	753.762	801.967
2625_2001.las	1	729.415	931.776
	2	727.056	749.264
	3	730.094	749.933
	4	734.316	764.352
	5	749.595	812.712

DPH-1.4 Report on Elevation by Class for Tiled Data - continued

File	Class	Z Min	Z Max
	6	747.853	788.876
	9	729.152	730.957
	10	729.264	732
	18	1009.621	1100.697
2625_2003.las	1	718.758	944.939
	2	718.788	743.758
	3	719.779	746.039
	4	724.966	760.517
	5	739.139	815.212
	6	750.231	756.78
	9	729.162	730.776
	10	729.175	731.186
	18	986.363	1130.044
2625_2005.las	1	721.18	974.955
	2	720.829	760.228
	3	750.245	758.22
	4	755.021	772.833
	5	770.628	775.1
	6	759.244	771.291
	18	987.327	1226.795
2625_2007.las	1	717.951	903.181
	2	717.774	756.14
	3	720.343	760.353
	4	725.251	775.094
	5	740.412	820.819
	6	740.832	767.991
	18	975.556	1132.278
2625_2009.las	1	714.382	933.286
	2	714.664	774.687
	3	716.249	777.915
	4	720.861	791.252
	5	734.903	954.194
	6	728.991	777.147
	9	714.493	715.832
	10	714.634	716.294
	18	973.771	1139.302
2625_2011.las	1	714.303	790.533
	2	714.454	782.052
	3	715.448	785.287
	4	720.264	799.946
	5	735.642	829.624
	6	748.742	777.889
	9	714.411	715.209

DPH-1.4 Report on Elevation by Class for Tiled Data - continued

File	Class	Z Min	Z Max
	10	714.447	720.376
	17	726.688	727.508
	18	1018.745	1161.054
2625_2013.las	1	711.609	930.313
	2	711.787	739.264
	3	712.653	742.092
	4	717.223	757.141
	5	732.033	888.82
	9	711.557	717.577
	10	711.682	718.132
	18	1087.734	1107.203
2625_2015.las	1	709.762	774.349
	2	709.566	722.469
	3	710.625	726.285
	4	715.209	741.688
	5	729.979	922.433
	6	721.8	758.453
	9	709.569	716.396
	10	709.605	716.829
	18	1028.876	1038.571
2625_2017.las	1	708.65	771.304
	2	708.332	740.612
	3	709.218	744.001
	4	714.073	759.497
	5	729.31	805.313
	6	723.069	777.981
	9	708.299	713.735
	10	708.322	714.356
	17	720.363	723.066
	18	1044.719	1079
2625_2019.las	1	715.875	966.412
	2	715.773	749.559
	3	717.485	753.407
	4	721.662	768.824
	5	736.711	823.489
	6	724.188	776.596
2625_2021.las	1	714.654	962.898
	2	714.047	756.81
	3	715.405	761.226
	4	719.644	775.222
	5	734.549	849.772
	6	748.817	761.764
	17	732.951	734.234

DPH-1.4 Report on Elevation by Class for Tiled Data - continued

File	Class	Z Min	Z Max
	18	973.472	1120.06
2625_2023.las	1	716.419	915.884
	2	715.907	751.245
	3	719.959	751.596
	4	724.549	768.794
	5	739.51	797
	6	740.507	751.452
	18	1017.475	1110.798
2625_2025.las	1	715.881	961.665
	2	715.527	745.861
	3	716.373	750.044
	4	720.75	764.716
	5	736.793	798.496
	18	1004.427	1063.932
2625_2027.las	1	715.701	915.457
	2	715.123	724.982
	3	716.075	728.909
	4	720.642	744.004
	5	735.628	807.429
	9	718.66	719.943
	10	718.732	719.428
	18	972.954	1111.222
2625_2029.las	1	714.677	949.69
	2	714.976	752.554
	3	715.72	752.095
	4	720.058	768.463
	5	734.979	885.379
	6	730.343	765.287
	9	714.736	718.486
	10	714.88	720.314
	18	1026.704	1137.481
2625_2031.las	1	714.838	957.423
	2	714.851	771.724
	3	715.858	772.623
	4	720.35	790.379
	5	735.248	839.887
	6	731.842	797.075
	7	697.896	710.894
	9	714.759	720.487
	10	714.851	722.482
	17	736.655	740.93
	18	1091.897	1141.231
2625_2033.las			

DPH-1.4 Report on Elevation by Class for Tiled Data - continued

File	Class	Z Min	Z Max
	1	716.114	825.595
	2	716.632	792.341
	3	717.049	791.668
	4	721.836	807.279
	5	736.652	984.047
	6	747.745	814.45
	7	751.993	763.164
	9	716.058	722.43
	10	716.514	724.008
	18	1158.643	1204.404
2625_2035.las	1	743.594	979.184
	2	742.331	804.034
	3	745.123	801.071
	4	749.624	811.353
	5	763.689	992.304
	6	766.275	812.662
	7	703.545	761.18
	17	803.017	805.274
	18	1135.956	1145.923
2625_2037.las	1	754.503	996.894
	2	752.213	803.568
	3	756.911	807.804
	4	761.045	822.794
	5	777.157	956.051
	6	763.775	837.032
	7	554.067	777.945
	18	1043.774	1063.485
2625_2039.las	1	777.403	1025.549
	2	776.659	835.143
	3	779.907	838.824
	4	783.24	854.687
	5	798.821	903.348
	6	789.634	856.232
	7	792.804	792.922
	18	1074.565	1199.414
2625_2041.las	1	771.252	875.753
	2	770.51	830.192
	3	777.561	834.513
	4	780.553	849.854
	5	793.407	885.648
	6	789.162	851.813
	18	1137.321	1156.851
2625_2043.las	1	787.636	1016.054

DPH-1.4 Report on Elevation by Class for Tiled Data - continued

File	Class	Z Min	Z Max
	2	787.659	854.529
	3	792.62	853.85
	4	795.91	869.231
	5	810.504	925.461
	6	827.219	893.745
	18	1104.214	1123.836
2625_2045.las	1	806.045	1103.584
	2	805.52	868.853
	3	807.452	870.533
	4	812.21	887.065
	5	828.41	925.287
	6	827.922	895.123
	18	1113.722	1172.353
2625_2047.las	1	839.496	926.123
	2	839.464	889.992
	3	844.988	894.775
	4	846.888	909.188
	5	877.721	1119.66
	6	868.824	917.977
	7	637.282	637.282
	18	1151.438	1160.979
2625_2049.las	1	852.6	925.028
	2	851.724	899.096
	3	852.774	902.636
	4	858.177	914.847
	5	872.544	1059.017
	6	874.414	923.459
	7	821.255	876.927
	9	877.544	878.929
	10	877.748	879.257
	18	1374.056	1374.128
2625_2051.las	1	876.547	1057.176
	2	875.779	897.839
	3	878.676	894.601
	4	883.348	910.763
	5	898.128	975.631
	6	888.092	920.763
	7	649.736	862.515
	9	877.387	879.854
	10	877.429	879.913
2625_2053.las	1	880.215	935.389
	2	879.605	900.576
	3	881.327	892.702

DPH-1.4 Report on Elevation by Class for Tiled Data - continued

File	Class	Z Min	Z Max
	4	885.162	907.715
	5	900.31	937.662
	7	810.189	818.771
2625_2055.las	1	886.002	1125.995
	2	885.651	897.987
	3	888.161	902.311
	4	892.472	916.921
	5	907.393	965.388
	6	899.444	929.365
	7	591.951	880.481
2625_2057.las	1	885.53	1045.109
	2	885.477	904.723
	3	889.44	908.656
	4	893.499	923.476
	5	907.951	994.532
	6	895.198	921.97
	7	273.989	646.157
2625_2059.las	1	879.395	979.818
	2	879.336	921.878
	3	880.425	920.53
	4	885.257	937.045
	5	899.867	996.33
	6	900.507	963.896
	7	820.556	870.799
2625_2061.las	1	880.782	1067.937
	2	880.851	928.981
	3	881.908	932.114
	4	886.265	947.613
	5	901.468	969.654
	6	908.942	955.602
2625_2063.las	1	894.936	1152.918
	2	894.404	936.845
	3	895.664	929.992
	4	900.047	943.387
	5	914.965	1069.089
	6	905.769	949.969
	7	909.542	910.234
	18	1172.38	1207.724
2625_2065.las	1	893.253	970.667
	2	893.279	927.56
	3	894.122	926.629
	4	898.61	943.013

DPH-1.4 Report on Elevation by Class for Tiled Data - continued

File	Class	Z Min	Z Max
	5	913.515	978.558
	6	921.537	952.216
	7	876.924	876.924
2625_2067.las	1	905.553	1053.338
	2	902.803	927.702
	3	909.057	927.99
	4	913.45	944.732
	5	930.526	985.467
	6	925.425	944.713
	7	804.214	804.214
2625_2069.las	1	899.9	1134.41
	2	899.034	935.625
	3	909.742	937.383
	4	910.999	952.816
	5	929.703	1007.751
	6	923.968	961.711
	7	879.732	889.089
	18	1162.964	1182.527
2625_2071.las	1	858.807	1143.426
	2	858.893	927.114
	3	860.52	923.161
	4	867	938.499
	5	880.323	964.194
	6	882.695	962.045
2625_2073.las	1	844.598	937.006
	2	844.585	909.404
	3	845.31	913.912
	4	849.979	928.377
	5	865.116	1103.761
	6	878.689	925.631
	7	817.321	848.056
	9	844.578	845.677
	10	844.628	846.104
	18	1177.235	1197.763
2625_2075.las	1	844.391	1094.082
	2	844.578	905.264
	3	845.294	909.48
	4	849.71	924.526
	5	866.813	1103.361
	6	867.633	929.611
	9	844.437	859.185
	10	844.575	859.021
	18	1113.059	1173.252

DPH-1.4 Report on Elevation by Class for Tiled Data - continued

File	Class	Z Min	Z Max
2625_2077.las	1	859.887	1017.856
	2	859.923	917.009
	3	861.796	917.373
	4	866.714	933.128
	5	882.19	972.072
2625_2079.las	1	900.024	970.736
	2	899.358	926.501
	3	915.352	929.408
	4	921.051	944.785
	5	942.957	1106.31
2625_2081.las	1	885.707	1126.737
	2	885.123	933.686
	3	889.877	929.982
	4	894.463	948.627
	5	909.349	987.022
	6	911.36	937.075
2625_2083.las	1	865.09	1012.439
	2	865.139	932.616
	3	867.009	928.131
	4	871.445	944.404
	5	886.908	977.314
	6	901.662	953.194
	18	1486.237	1486.614
2625_2085.las	1	883.643	964.201
	2	883.722	937.465
	3	890.608	941.143
	4	894.073	957.213
	5	905.658	1021.734
	6	911.255	972.974
	7	906.868	907.045
2625_2087.las	1	889.772	1079.831
	2	888.975	946.399
	3	902.659	942.613
	4	904.66	958.433
	5	920.064	985.26
	6	924.975	962.203
2625_2089.las	1	838.899	1042.518
	2	838.742	945.887
	3	840.146	918.65
	4	844.086	933.892
	5	859.585	974.526
	6	860.044	895.024

DPH-1.4 Report on Elevation by Class for Tiled Data - continued

File	Class	Z Min	Z Max
2625_2091.las	1	836.389	1117.163
	2	836.406	910.661
	3	837.771	914.709
	4	842.771	929.46
	5	857.318	986.379
	6	858.561	914.49
2625_2093.las	1	825.215	941.173
	2	825.139	896.36
	3	826.429	896.635
	4	831.294	911.616
	5	846.599	975.461
	6	876.097	925.992
	7	815.422	870.543
	18	1155.214	1175.204
2625_2095.las	1	782.334	890.654
	2	782.256	877.105
	3	783.427	881.609
	4	787.725	896.284
	5	803.827	1055.716
	6	798.85	893.371
	7	712.17	712.17
	17	800.458	801.616
	18	1108.987	1128.915
2625_2097.las	1	784.136	937.127
	2	784.096	905.057
	3	785.159	909.644
	4	789.447	924.575
	5	806.366	970.021
	6	798.853	930.543
	7	777.364	846.038
2625_2099.las	1	832.987	954.611
	2	833.145	907.278
	3	834.149	910.474
	4	839.05	925.622
	5	855.202	1033.144
	6	863.348	922.36
	7	294.953	849.867
2625_2101.las	1	850.189	949.47
	2	849.391	941.209
	3	851.455	944.988
	4	856.353	958.138
	5	871.156	1098.2
	6	875.635	937.77

DPH-1.4 Report on Elevation by Class for Tiled Data - continued

File	Class	Z Min	Z Max
	7	751.232	860.983
2625_2103.las	1	826.084	1010.064
	2	826.117	911.304
	3	828.679	916.087
	4	832.79	929.03
	5	850.471	1101.058
	6	856.124	911.862
	18	1133.256	1143.456
2625_2105.las	1	808.109	1064.837
	2	808.033	906.819
	3	809.5	910.425
	4	813.568	926.232
	5	828.916	968.151
	6	823.627	935.205
	7	858.512	858.512
2625_2107.las	1	801.301	989.654
	2	801.294	890.408
	3	802.502	892.364
	4	807.561	906.356
	5	822.643	947.081
	6	826.35	923.633
	7	753.716	858.66
2625_2109.las	1	825.067	953.269
	2	825.208	909.539
	3	825.887	913.154
	4	830.671	926.944
	5	845.33	984.759
	6	839.313	933.948
	7	715.409	825.799
	9	825.077	825.776
	10	825.225	827.157
	17	836.34	837.17
2625_2111.las	1	843.171	1143.892
	2	843.184	920.346
	3	844.25	924.227
	4	849.585	939.581
	5	863.857	991.743
	6	872.803	930.142
	7	851.176	893.043
	18	1153.092	1153.633
2625_2113.las	1	855.425	1118.456
	2	855.589	947.688

DPH-1.4 Report on Elevation by Class for Tiled Data - continued

File	Class	Z Min	Z Max
	3	857.383	951.842
	4	862.128	967.022
	5	879.122	1001.53
	6	896.734	938.279
2625_2115.las	1	893.834	1130.411
	2	893.423	951.376
	3	900.746	953.302
	4	901.484	968.778
	5	914.483	998.036
	6	905.648	971.763
	7	926.015	926.255
2625_2117.las	1	914.349	1124.542
	2	912.111	968.633
	3	928.046	969.867
	4	932.636	985.129
	5	947.961	1044.808
	6	939.322	1018.387
	7	822.114	822.114
2625_2119.las	1	862.922	974.555
	2	863.109	939.955
	3	864.506	941.986
	4	871.389	956.727
	5	885.786	997.596
	6	922.478	939.44
	7	886.593	899.043
2625_2121.las	1	804.641	947.751
	2	804.552	920.549
	3	805.74	924.385
	4	810.484	939.955
	5	825.402	984.982
	6	818.155	933.085
	9	861.386	863.919
	10	861.465	863.962
2625_2123.las	1	795.805	879.365
	2	795.966	859.309
	3	796.741	863.565
	4	801.403	878.689
	5	816.462	970.549
	6	835.392	855.894
2625_2125.las	1	786.157	1064.319
	2	785.901	833.663
	3	787.577	836.724

DPH-1.4 Report on Elevation by Class for Tiled Data - continued

File	Class	Z Min	Z Max
	4	792.715	852.354
	5	806.964	882.374
	6	806.019	830.986
2625_2127.las	1	794.29	992.088
	2	794.155	858.191
	3	798.643	845.366
	4	803.184	862.206
	5	821.202	891.816
2627_1999.las	1	743.112	954.106
	2	742.561	764.844
	3	756.334	768.056
	4	759.68	782.82
	5	776.107	797.902
2627_2001.las	1	718.968	901.629
	2	719.155	760.389
	3	719.894	760.888
	4	724.556	776.435
	5	739.457	829.26
	6	743.473	777.899
	9	718.906	723.335
	10	718.991	724.113
	18	1068.115	1197.166
2627_2003.las	1	717.403	971.632
	2	717.85	751.462
	3	718.424	755.327
	4	722.581	769.493
	5	737.6	991.668
	6	743.63	744.834
	9	717.328	724.562
	10	717.446	726.35
	18	981.153	1148.062
2627_2005.las	1	716.452	816.061
	2	716.239	751.321
	3	717.39	755.464
	4	721.793	770.783
	5	736.655	833.712
	6	744.231	757.964
	9	716.258	721.564
	10	716.245	722.777
	18	1002.265	1129.214
2627_2007.las	1	715.668	809.713
	2	715.665	765.996

DPH-1.4 Report on Elevation by Class for Tiled Data - continued

File	Class	Z Min	Z Max
	3	716.426	768.804
	4	720.783	784.047
	5	735.829	830.192
	6	731.104	782.433
	7	653.995	653.995
	9	715.56	720.789
	10	715.615	723.083
	18	1011.622	1072.498
2627_2009.las	1	714.359	931.353
	2	714.582	757.754
	3	716.262	756.98
	4	720.586	774.408
	5	735.028	818.401
	6	739.083	780.097
	9	714.483	719.142
	10	714.497	720.628
	18	1045.72	1156.333
2627_2011.las	1	713.988	872.708
	2	713.945	772.518
	3	714.897	776.166
	4	718.942	791.439
	5	734.595	851.681
	6	750.077	789.854
	9	713.896	716.957
	10	713.814	719.73
	17	726.285	730.1
	18	1026.205	1205.27
2627_2013.las	1	712.226	967.957
	2	712.269	761.104
	3	712.938	762.751
	4	717.436	777.105
	5	732.272	823.725
	6	749.585	771.846
	9	712.062	719.27
	10	712.148	721.472
	18	994.526	994.526
2627_2015.las	1	712.446	750.769
	2	712.61	738.916
	3	713.128	743.056
	4	717.915	757.689
	5	732.551	816.337
	6	728.335	739.818
	9	712.167	716.905
	10	712.423	718.512

DPH-1.4 Report on Elevation by Class for Tiled Data - continued

File	Class	Z Min	Z Max
	18	1048.026	1048.026
2627_2017.las	1	715.277	853.653
	2	714.477	741.436
	3	715.815	740.681
	4	720.386	749.195
	5	735.202	779.615
	7	681.721	691.304
	18	1025.608	1048.682
2627_2019.las	1	717.718	980.644
	2	717.269	748.909
	3	719.565	751.18
	4	724.159	765.956
	5	739.168	802.206
	18	990.467	1142.79
2627_2021.las	1	716.678	845.966
	2	716.173	751.727
	3	717.226	754.329
	4	721.564	769.936
	5	736.39	824.697
	6	732.791	775.527
	18	1011.481	1123.761
2627_2023.las	1	717.886	977.423
	2	717.866	753.949
	3	718.909	757.525
	4	723.299	772.544
	5	738.535	816.439
	6	751.439	775.025
	18	1030.313	1084.247
2627_2025.las	1	720.553	995.648
	2	719.854	786.032
	3	720.793	790.228
	4	725.848	805.947
	5	740.448	1005.385
	6	727.987	811.76
	18	973.686	1015.142
2627_2027.las	1	720.094	992.764
	2	719.798	754.959
	3	720.625	754.296
	4	724.887	769.766
	5	740.153	812.715
	6	732.941	783.519
	7	731.987	732.397

DPH-1.4 Report on Elevation by Class for Tiled Data - continued

File	Class	Z Min	Z Max
	18	1050.195	1090.172
2627_2029.las	1	719.907	946.33
	2	719.818	747.978
	3	720.632	751.783
	4	725.048	767.39
	5	740.868	811.734
	6	731.445	771.029
	7	682.246	692.797
	18	1077.166	1106.956
2627_2031.las	1	719.516	984.804
	2	718.729	751.153
	3	719.844	755.674
	4	725.747	770.382
	5	739.549	935.917
	6	731.577	782.915
	7	647.919	647.919
	17	738.899	739.565
	18	1043.725	1126.878
2627_2033.las	1	718.224	952.354
	2	717.909	750.491
	3	718.854	753.378
	4	723.506	767.915
	5	738.942	952.724
	9	717.83	722.462
	10	717.935	725.986
	18	1081.645	1133.951
2627_2035.las	1	718.604	995.526
	2	719.041	786.396
	3	719.697	788.568
	4	724.09	806.052
	5	738.909	1001.901
	6	752.567	808.571
	7	718.043	738.502
	9	718.624	724.201
	10	718.801	726.025
	17	742.558	750.94
2627_2037.las	1	727.518	1033.85
	2	727.502	806.265
	3	728.404	808.893
	4	732.889	825.064
	5	747.853	876.95
	6	757.768	834.149
	7	720.812	736.96

DPH-1.4 Report on Elevation by Class for Tiled Data - continued

File	Class	Z Min	Z Max
	17	737.971	738.525
	18	1049.877	1049.877
2627_2039.las	1	746.977	894.723
	2	746.829	811.465
	3	748.831	814.841
	4	752.246	828.761
	5	767.026	874.07
	6	757.364	816.157
	7	766.974	770.422
	18	1050.421	1050.421
2627_2041.las	1	764.647	840.592
	2	763.876	821.015
	3	765.724	818.811
	4	770.264	835.461
	5	785.153	975.556
	6	783.414	846.799
	18	1117.964	1177.015
2627_2043.las	1	796.701	1046.117
	2	795.73	856.006
	3	803.614	859.706
	4	805.34	874.926
	5	820.769	916.707
	6	811.954	848.469
	7	518.857	718.945
	18	1130.582	1130.582
2627_2045.las	1	662.741	977.291
	2	662.686	859.024
	3	793.663	863.594
	4	718.627	878.23
	5	809.989	993.115
	6	835.034	898.528
	7	511.862	837.922
	18	1107.13	1107.13
2627_2047.las	1	678.463	1085.805
	2	678.44	866.242
	3	752.987	869.887
	4	753.584	885.044
	5	780.94	910.933
	6	827.482	877.869
	7	508.916	779.897
2627_2049.las	1	826.386	1100.49
	2	826.16	892.501

DPH-1.4 Report on Elevation by Class for Tiled Data - continued

File	Class	Z Min	Z Max
	3	829.703	896.583
	4	832.219	911.173
	5	846.878	966.684
	6	845.356	924.486
	7	782.676	855.028
2627_2051.las	1	864.267	1020.388
	2	864.332	896.849
	3	865.149	900.789
	4	874.408	915.599
	5	886.097	989.811
	6	884.434	936.379
	7	853.732	866.754
	18	1150.818	1170.503
2627_2053.las	1	871.206	1009.529
	2	871.048	898.929
	3	872.305	898.958
	4	876.442	913.368
	5	891.635	1119.512
	7	855.317	865.454
2627_2055.las	1	881.881	1021.317
	2	883.092	898.174
	3	884.637	900.832
	4	888.647	916.173
	5	903.381	966.832
	6	904.614	920.274
	7	850.582	850.582
2627_2057.las	1	878.171	1080.011
	2	877.085	914.125
	3	880.481	915.894
	4	883.036	931.376
	5	899.805	979.732
	6	893.384	926.366
	7	848.827	848.827
2627_2059.las	1	877.023	1074.44
	2	876.927	936.789
	3	877.938	917.61
	4	882.357	932.259
	5	900.372	982.337
	6	887.718	932.013
	7	499.405	695.986
2627_2061.las	1	886.163	1048.029
	2	885.684	921.53

DPH-1.4 Report on Elevation by Class for Tiled Data - continued

File	Class	Z Min	Z Max
	3	887.147	924.972
	4	891.143	939.824
	5	906.717	1039.965
	6	900.756	971.868
	7	742.266	882.121
	18	1167.465	1190.821
2627_2063.las	1	892.472	1070.959
	2	892.105	934.949
	3	892.859	938.079
	4	897.321	953.712
	5	912.436	969.864
	6	903.253	996.15
	7	765.136	790.182
2627_2065.las	1	903.043	1066.855
	2	901.471	953.259
	3	926.209	944.618
	4	928.761	960.336
	5	944.978	1001.232
	7	859.201	859.201
2627_2067.las	1	902.052	1109.729
	2	901.501	939.765
	3	904.342	943.968
	4	908.87	956.73
	5	923.099	995.287
	6	938.65	953.955
2627_2069.las	1	904.788	1098.4
	2	903.998	941.442
	3	920.687	939.873
	4	925.448	955.52
	5	946.235	1003.118
	6	936.169	958.85
	7	873.145	914.942
2627_2071.las	1	874.772	1146.349
	2	874.454	936.347
	3	875.707	941.15
	4	880.382	955.408
	5	895.805	994.207
	6	901.885	949.663
	7	867.734	867.734
	18	1146.638	1146.638
2627_2073.las	1	873.21	1067.865
	2	872.154	935.73

DPH-1.4 Report on Elevation by Class for Tiled Data - continued

File	Class	Z Min	Z Max
	3	877.692	939.624
	4	882.15	954.9
	5	896.576	992.557
	6	879.549	948.843
	7	813.027	813.027
2627_2075.las	1	853.315	1019.414
	2	853.158	931.803
	3	854.309	931.724
	4	858.617	950.507
	5	873.66	1061.245
	6	866.685	946.12
	7	707.433	868.581
	9	856.665	857.315
	10	856.767	857.387
	17	863.601	864.129
	18	1146.697	1166.717
2627_2077.las	1	859.943	1051.527
	2	859.906	909.837
	3	860.697	913.384
	4	865.323	927.974
	5	880.556	1113.265
	6	879.375	910.641
2627_2079.las	1	889.355	1046.737
	2	888.453	923.532
	3	895.9	925.339
	4	899.618	942.163
	5	914.139	997.606
	6	918.692	1004.086
	7	817.216	817.216
2627_2081.las	1	897.059	1152.983
	2	896.465	936.888
	3	899.037	931.337
	4	903.591	949.02
	5	919.824	1005.28
2627_2083.las	1	891.714	1053.006
	2	891.297	939.034
	3	892.37	943.282
	4	897.196	958.039
	5	912.17	1122.951
	6	902.675	952.803
	7	549.684	883.417
2627_2085.las	1	901.737	1071.189

DPH-1.4 Report on Elevation by Class for Tiled Data - continued

File	Class	Z Min	Z Max
	2	901.763	952.426
	3	908.141	955.7
	4	911.891	971.471
	5	926.11	1158.436
	6	942.465	962.295
2627_2087.las	1	884.139	1149.801
	2	883.955	944.522
	3	885.316	938.574
	4	891.386	953.308
	5	908.791	998.095
	7	766.485	911.146
2627_2089.las	1	853.453	1032.865
	2	853.417	944.214
	3	854.454	934.349
	4	858.683	951.976
	5	873.876	990.69
	7	775.671	810.546
2627_2091.las	1	853.319	948.368
	2	853.361	915.864
	3	854.339	919.253
	4	858.827	934.342
	5	873.791	996.592
	6	881.445	924.814
2627_2093.las	1	825.753	1048.541
	2	824.592	902.869
	3	826.714	907.761
	4	830.651	922.127
	5	849.017	991.491
	6	882.242	933.712
	7	837.328	862.288
2627_2095.las	1	796.747	1068.794
	2	796.783	892.4
	3	797.935	896.832
	4	802.433	911.245
	5	817.41	994.03
	6	822.82	909.454
	7	802.206	828
	17	808.627	809.158
	18	1139.266	1139.532
2627_2097.las	1	820.874	969.355
	2	820.651	906.491
	3	821.504	910.874

DPH-1.4 Report on Elevation by Class for Tiled Data - continued

File	Class	Z Min	Z Max
	4	826.12	926.084
	5	842.213	1004.847
	6	841.76	931.317
	7	773.102	881.11
2627_2099.las	1	848.604	1052.829
	2	848.433	919.857
	3	849.838	923.387
	4	854.25	939.053
	5	870.704	1032.025
	6	867.134	937.2
	7	780.441	892.292
2627_2101.las	1	854.605	1037.977
	2	854.441	927.462
	3	855.169	931.324
	4	860.743	946.98
	5	875.94	1086.353
	6	881.255	952.675
2627_2103.las	1	846.891	1017.636
	2	846.927	923.381
	3	848.788	924.621
	4	853.496	939.562
	5	869.847	1113.233
	6	883.916	942.301
2627_2105.las	1	838.286	1103.61
	2	838.397	914.486
	3	840.668	918.309
	4	844.47	933.633
	5	860.559	970.185
	6	849.969	938.082
2627_2107.las	1	813.42	986.396
	2	813.161	897.941
	3	814.359	900.75
	4	819.067	915.523
	5	834.326	968.673
	6	827.685	921.445
	10	821.107	830.556
	17	821.75	830.605
2627_2109.las	1	825.933	957.469
	2	825.205	913.003
	3	830.782	916.206
	4	833.62	930.749
	5	851.376	1034.637

DPH-1.4 Report on Elevation by Class for Tiled Data - continued

File	Class	Z Min	Z Max
	6	856.425	942.649
	7	826.439	845.556
2627_2111.las	1	843.87	960.3
	2	843.827	933.725
	3	845.267	930.782
	4	849.68	946.333
	5	864.965	986.625
	6	875.471	927.209
	7	663.827	663.827
	18	1138.931	1158.508
2627_2113.las	1	874.447	1027.219
	2	874.545	965.034
	3	875.694	967.347
	4	880.349	982.764
	5	897.062	1004.732
	6	908.538	977.413
	7	843.889	860.901
2627_2115.las	1	882.232	985.221
	2	882.259	958.062
	3	883.722	953.102
	4	887.744	968.568
	5	904.631	1016.159
	6	901.865	938.325
2627_2117.las	1	910.198	1034.017
	2	909.532	969.204
	3	916.809	971.435
	4	921.891	987.039
	5	935.589	1023.292
	6	945.697	975.894
	7	836.432	930.651
2627_2119.las	1	890.687	1038.869
	2	890.736	945.868
	3	892.101	949.703
	4	898.089	964.316
	5	913.135	1001.862
	7	561.826	699.913
2627_2121.las	1	828.296	1010.477
	2	827.807	930.415
	3	829.546	934.503
	4	835.366	948.771
	5	849.956	986.819
	6	852.63	937.278

DPH-1.4 Report on Elevation by Class for Tiled Data - continued

File	Class	Z Min	Z Max
	18	1508.353	1508.402
2627_2123.las	1	808.437	950.621
	2	808.522	891.957
	3	809.555	893.532
	4	814.218	909.093
	5	830.448	1056.92
	6	834.9	879.296
	7	689.976	803.958
	18	1095.516	1115.168
2627_2125.las	1	792.935	926.304
	2	792.826	899.158
	3	794.139	902.944
	4	798.647	918.102
	5	813.519	970.598
	6	812.925	912.311
	10	795.326	797.223
	17	807.269	811.291
2627_2127.las	1	802.295	964.64
	2	802.328	868.417
	3	804.165	871.396
	4	808.512	880.346
	5	824.628	918.768
	6	826.888	893.952
	7	774.729	784.162
2629_1999.las	1	719.69	807.554
	2	719.828	764.779
	3	720.445	767.18
	4	725.041	781.993
	5	739.818	919.499
	6	725.015	782.046
	9	719.618	729.49
	10	719.848	731.209
	17	730.261	736.18
	18	1115.959	1135.227
2629_2001.las	1	719.191	810.838
	2	719.257	763.719
	3	720.186	763.217
	4	724.746	779.355
	5	739.362	929.585
	6	747.499	777.587
	9	719.27	724.057
	10	719.251	725.333
	17	735.231	736.518

DPH-1.4 Report on Elevation by Class for Tiled Data - continued

File	Class	Z Min	Z Max
	18	1030.251	1140.106
2629_2003.las	1	730.793	881.169
	2	730.743	768.801
	3	732.331	767.213
	4	738.04	782.538
	5	753.456	820.746
	7	398.943	398.943
	18	1007.662	1050.69
2629_2005.las	1	737.059	808.771
	2	737.118	768.725
	3	738.673	771.586
	4	742.416	787.013
	5	758.991	836.147
	6	761.757	815.835
	18	1048.43	1157.419
2629_2007.las	1	738.004	822.659
	2	737.735	786.311
	3	739.067	782.298
	4	744.88	798.558
	5	761.416	845.815
	6	760.185	793.447
2629_2009.las	1	731.711	779.319
	2	731.737	765.779
	3	732.817	769.811
	4	737.315	784.831
	5	753.361	844.368
2629_2011.las	1	744.808	1014.302
	2	743.985	796.773
	3	745.907	794.687
	4	750.304	810.507
	5	765.418	859.746
	18	1013.833	1071.638
2629_2013.las	1	739.598	839.487
	2	738.811	793.125
	3	741.987	797.423
	4	747.528	812.452
	5	760.448	963.541
	6	748.775	805.261
	7	701.455	720.684
2629_2015.las	1	720.697	915.671
	2	720.455	767.79

DPH-1.4 Report on Elevation by Class for Tiled Data - continued

File	Class	Z Min	Z Max
	3	721.649	764.995
	4	726.203	779.995
	5	741.327	840.034
	6	754.5	768.978
	18	1089.404	1125.595
2629_2017.las	1	718.132	937.344
	2	718.076	760.678
	3	719.296	758
	4	723.174	774.572
	5	738.749	822.174
	18	1148.092	1167.298
2629_2019.las	1	719.392	814.605
	2	719.365	749.703
	3	720.294	753.601
	4	724.602	768.847
	5	740.815	812.961
	7	602.85	602.984
	18	1057.839	1057.839
2629_2021.las	1	730.632	987.541
	2	730.51	752.42
	3	731.606	755.261
	4	737.876	771.094
	5	751.429	821.239
	6	752.367	784.273
	18	997.062	1195.88
2629_2023.las	1	745.041	978.344
	2	744.621	751.419
	3	748.187	755.72
	4	752.636	770.842
	5	767.338	804.821
	7	519.855	519.855
	18	1111.704	1121.359
2629_2025.las	1	742.4	793.515
	2	741.032	771.99
	3	743.542	776.124
	4	748.486	788.007
	5	762.223	1001.612
	6	752.338	784.303
	18	1014.234	1052.209
2629_2027.las	1	726.901	899.23
	2	726.606	752.968
	3	728.378	755.829

DPH-1.4 Report on Elevation by Class for Tiled Data - continued

File	Class	Z Min	Z Max
	4	731.747	771.183
	5	747.003	812.728
	6	742.961	781.458
	7	285.518	306.745
	18	1040.231	1128.731
2629_2029.las	1	726.183	987.619
	2	725.96	753.092
	3	727.19	754.267
	4	731.773	769.995
	5	747.262	828.656
	6	745.809	767.065
	7	699.254	718.676
	18	1066.776	1184.486
2629_2031.las	1	725.104	923.476
	2	724.497	752.787
	3	725.999	757.548
	4	730.97	772.282
	5	745.924	924.496
	6	750.058	772.285
	7	725.993	733.801
2629_2033.las	1	723.676	920.746
	2	723.591	753.194
	3	725.156	757.275
	4	730.13	772.728
	5	743.788	807.318
	6	733.45	756.875
	9	725.418	727.581
	10	725.52	727.544
	18	1025.746	1128.111
2629_2035.las	1	720.606	933.003
	2	720.865	743.706
	3	721.347	745.428
	4	725.717	760.366
	5	740.792	869.158
	6	732.026	745.766
	9	720.386	724.342
	10	720.573	725.989
	17	742.105	743.361
	18	977.469	1006.609
2629_2037.las	1	721.403	897.862
	2	721.682	782.069
	3	722.243	784.503
	4	726.468	799.621

DPH-1.4 Report on Elevation by Class for Tiled Data - continued

File	Class	Z Min	Z Max
	5	741.737	992.672
	6	745.149	791.544
	9	721.091	727.751
	10	721.298	729.319
	18	1084.358	1144.634
2629_2039.las	1	749.831	930.113
	2	750.061	812.436
	3	752.964	812.764
	4	757.59	826.53
	5	773.053	857.187
	6	767.669	835.008
	18	1056.642	1076.11
2629_2041.las	1	779.044	1000.303
	2	778.302	822.79
	3	779.798	827.085
	4	785.117	841.291
	5	801.235	1038.649
	6	795.346	850.661
	7	751.252	786.813
	18	1086.094	1239.745
2629_2043.las	1	781.032	1000.933
	2	780.471	835.494
	3	784.067	829.569
	4	787.567	847.443
	5	801.353	1036.376
	6	790.586	850.389
	7	736.938	796.442
	18	1048.062	1048.062
2629_2045.las	1	676.288	862.954
	2	676.032	838.164
	3	727.43	841.314
	4	740.327	855.91
	5	752.246	1031.094
	6	786.622	841.511
	7	690.773	806.678
	18	1111.94	1121.34
2629_2047.las	1	701.511	1078.84
	2	700.035	893.204
	3	715.51	897.183
	4	728.831	906.704
	5	777.849	932.757
	7	705.12	821.17
2629_2049.las			

DPH-1.4 Report on Elevation by Class for Tiled Data - continued

File	Class	Z Min	Z Max
	1	813.2	935.946
	2	812.023	875.28
	3	815.32	879.585
	4	818.46	895.041
	5	833.535	959.565
	6	828.509	908.532
	18	1133.787	1153.347
2629_2051.las	1	841.143	1120.414
	2	839.644	892.482
	3	842.797	893.988
	4	846.573	910.444
	5	861.439	964.352
	6	849.595	916.914
	7	802.413	854.024
	18	1129.998	1144.486
2629_2053.las	1	858.456	926.662
	2	858.738	892.876
	3	861.252	893.01
	4	864.89	907.685
	5	881.442	953.774
	6	868.942	917.144
	7	799.828	877.118
	17	870.116	873.696
2629_2055.las	1	854.145	1063.948
	2	854.25	911.166
	3	856.816	914.769
	4	862.987	930.625
	5	877.613	1099.952
	6	874.805	932.57
	7	861.993	883.745
2629_2057.las	1	859.719	1119.306
	2	859.755	918.738
	3	861.898	921.865
	4	867.121	936.609
	5	882.413	1105.985
	6	880.139	922.072
	17	867.229	871.14
	18	1121.117	1170.503
2629_2059.las	1	849.864	1038.223
	2	849.988	921.642
	3	851.176	924.559
	4	855.628	940.789
	5	870.572	1107.704

DPH-1.4 Report on Elevation by Class for Tiled Data - continued

File	Class	Z Min	Z Max
	6	870.425	937.013
	7	750.897	897.508
	18	1145.001	1164.401
2629_2061.las	1	856.173	1141.094
	2	853.207	929.985
	3	858.709	933.079
	4	860.946	948.118
	5	877.167	1052.527
	6	883.771	956.812
	7	898.509	902.042
	18	1150.221	1150.946
2629_2063.las	1	892.807	1144.325
	2	892.203	930.336
	3	893.44	933.391
	4	898.374	949.125
	5	912.951	1037.334
	6	904.828	957.068
	7	796.796	888.161
	9	894.486	898.64
	10	894.706	898.686
2629_2065.las	1	897.095	1075.287
	2	896.996	953.515
	3	900.451	955.09
	4	905.74	971.793
	5	920.162	996.862
	6	912.715	985.694
	7	747.941	875.868
2629_2067.las	1	905.874	979.929
	2	905.077	958.653
	3	906.461	960.287
	4	912.137	976.665
	5	926.445	1003.105
	6	927.711	991.671
	7	541.977	541.977
2629_2069.las	1	908.883	1099.762
	2	908.568	940.349
	3	916.744	944.467
	4	920.812	959.122
	5	935.507	1010.677
	6	935.054	968.417
	7	895.467	905.231
2629_2071.las	1	895.143	1158.653

DPH-1.4 Report on Elevation by Class for Tiled Data - continued

File	Class	Z Min	Z Max
	2	894.201	932.049
	3	902.036	936.133
	4	906.566	951.356
	5	921.209	990.001
	6	917.013	959.043
	18	1168.393	1187.284
2629_2073.las	1	898.377	1037.344
	2	898.076	936.343
	3	904.293	938.955
	4	907.196	954.7
	5	923.135	998.223
	6	914.509	959.604
	7	868.072	897.902
	18	1184.715	1204.069
2629_2075.las	1	880.759	982.57
	2	880.681	933.637
	3	881.694	937.262
	4	887.882	953.02
	5	904.496	1015.674
	6	891.717	978.404
	7	844.139	890.92
	18	1423.291	1423.613
2629_2077.las	1	863.296	1020.106
	2	862.928	903.85
	3	863.745	906.57
	4	868.984	920.188
	5	883.87	968.463
	6	891.671	918.197
	18	1155.982	1175.821
2629_2079.las	1	873.181	1135.004
	2	873.174	920.507
	3	874.381	924.011
	4	878.837	938.85
	5	893.817	1065.237
	7	736.485	755.76
	18	1144.381	1154.269
2629_2081.las	1	882.879	1151.087
	2	882.839	938.929
	3	884.372	930.559
	4	888.45	945.582
	5	904.103	1135.244
	6	923.154	931.484
2629_2083.las			

DPH-1.4 Report on Elevation by Class for Tiled Data - continued

File	Class	Z Min	Z Max
	1	912.452	1103.246
	2	912.347	937.039
	3	913.131	941.504
	4	917.912	956.304
	5	933.177	1054.876
	6	929.959	966.471
	18	1200.769	1220.444
2629_2085.las	1	913.374	953.2
	2	913.049	933.627
	3	933.656	934.165
	4	941.999	952.747
	5	952.866	975.635
	7	796.823	859.824
2629_2087.las	1	884.513	1117.212
	2	883.499	935.631
	3	885.018	939.654
	4	890.976	954.814
	5	905.192	988.751
	6	938.197	969.148
	7	813.83	917.757
2629_2089.las	1	865.937	1114.83
	2	865.52	923.066
	3	866.56	921.055
	4	871.455	936.337
	5	886.222	1088.843
	6	918.555	953.066
	18	1212.35	1213.574
2629_2091.las	1	857.964	1140.683
	2	857.754	913.171
	3	859.765	910.818
	4	864.194	925.576
	5	879.985	985.356
	6	884.591	944.949
	18	1199.719	1218.984
2629_2093.las	1	823.568	1084.67
	2	823.125	911.461
	3	825.1	913.049
	4	829.49	926.77
	5	845.904	968.863
	6	909.247	948.607
	18	1187.888	1207.54
2629_2095.las	1	808.985	1101.799

DPH-1.4 Report on Elevation by Class for Tiled Data - continued

File	Class	Z Min	Z Max
	2	808.555	879.523
	3	810.08	876.176
	4	814.861	890.818
	5	829.578	1007.669
	6	843.109	868.145
	17	819.634	822.616
	18	1086.061	1171.31
2629_2097.las	1	839.939	989.873
	2	838.978	922.731
	3	842.003	926.681
	4	845.71	942.101
	5	860.707	1076.084
	6	855.855	935.536
	7	808.945	854.618
2629_2099.las	1	866.448	1159.43
	2	866.042	922.688
	3	867.807	926.924
	4	873.161	940.713
	5	887.669	990.277
	6	890.989	942.242
	7	876.76	886.471
	18	1165.509	1165.509
2629_2101.las	1	867.629	1126.904
	2	866.675	923.456
	3	868.355	925.461
	4	872.826	941.192
	5	887.321	1092.363
	6	890.763	947.501
	7	716.98	716.98
2629_2103.las	1	865.015	977.537
	2	864.946	931.901
	3	866.589	934.119
	4	871.127	950.799
	5	885.651	1135.811
	6	878.84	958.171
	7	740.176	914.824
	18	1136.192	1161.884
2629_2105.las	1	871.701	1143.384
	2	871.754	934.762
	3	874.286	928.82
	4	878.289	943.978
	5	893.171	988.771
	6	888.509	940.159

DPH-1.4 Report on Elevation by Class for Tiled Data - continued

File	Class	Z Min	Z Max
	7	830.467	863.351
	18	1152.504	1162.714
2629_2107.las	1	825.08	1105.437
	2	825.169	913.505
	3	826.908	907.951
	4	830.782	923.036
	5	846.662	972.416
	6	885.868	922.994
	18	1103.787	1103.787
2629_2109.las	1	825.313	936.123
	2	825.169	920.28
	3	827.029	924.414
	4	832.354	938.958
	5	847.797	984.985
	6	855.818	934.933
	7	828.673	828.673
	18	1162.875	1162.875
2629_2111.las	1	857.636	1114.194
	2	856.944	925.106
	3	858.712	929.378
	4	862.511	944.526
	5	877.925	975.359
	6	878.528	945.261
	7	653.834	779.346
	18	1151.313	1170.427
2629_2113.las	1	880.024	1120.244
	2	879.903	963.013
	3	880.914	949.67
	4	885.284	965.346
	5	900.569	1041.149
	6	893.322	955.982
2629_2115.las	1	900.628	960.487
	2	900.638	959.414
	3	901.885	963.112
	4	905.854	978.561
	5	921.573	1014.191
2629_2117.las	1	905.438	1188.82
	2	905.494	959.273
	3	906.744	961.757
	4	911.074	977.79
	5	927.695	1020.631
	6	937.524	979.194

DPH-1.4 Report on Elevation by Class for Tiled Data - continued

File	Class	Z Min	Z Max
2629_2119.las	1	882.377	950.559
	2	879.778	951.048
	3	883.834	950.556
	4	888.154	966.163
	5	900.756	996.491
2629_2121.las	1	832.075	933.223
	2	832.147	921.488
	3	834.372	919.424
	4	838.45	934.431
	5	853.279	1024.995
	6	879.336	932.314
2629_2123.las	1	822.006	929.398
	2	821.941	894.9
	3	823.676	895.868
	4	829.923	910.809
	5	844.421	952.022
2629_2125.las	1	799.047	1007.682
	2	799.191	892.216
	3	800.248	893.955
	4	805.75	909.29
	5	820.664	946.222
	6	866.632	928.44
2629_2127.las	1	799.339	883.738
	2	799.395	880.763
	3	800.943	883.656
	4	805.687	898.561
	5	820.136	932.721
	6	820.136	932.721
	7	665.776	828.059

DPH-2 Report on Full Waveform (Swath Data)

The USGS Lidar Base Specification Version 1.2 states: "If full waveform data are recorded during collection, the waveform packets shall be delivered. LAS Specification version 1.4 deliverables including waveform data shall use external auxiliary files with the extension .wdp to store waveform packet data. See the LAS Specification version 1.4 for additional information (American Society for Photogrammetry and Remote Sensing, 2011)."

The purpose of this section is to show the presence of waveform data for the lidar swath data.

[Boresighted Files - Y:\Mapping\Projects\65219796_ISGS_Boone_Winnebago\Production\Final_Client_Deliverables\Winnebago_Co_IL_West\Raw_Swaths_LAS1.4](#)

No waveform data (WPD) files are included in this dataset.

DPH-2 Report on Full Waveform (Tiled Data)

The purpose of this section is to show the presence of waveform data for the lidar tiled data.

[Classified Files - Y:\Mapping\Projects\65219796_ISGS_Boone_Winnebago\Production\Final_Client_Deliverables\Winnebago_Co_IL_West\Classified_LAS_1.4](#)

No waveform data (WPD) files are included in this dataset.

DPH-3 Report on Time of Global Positioning System Data (Swath Data)

The USGS Lidar Base Specification Version 1.2 states: "The time of global positioning system (GPS) data shall be recorded as Adjusted GPS Time, at a precision sufficient to allow unique timestamps for each pulse. Adjusted GPS Time is defined to be Standard (or satellite) GPS time minus 109. See the LAS Specification version 1.4 for additional information (American Society for Photogrammetry and Remote Sensing, 2013)."

The purpose of this section is to show the GPS time type within the LAS files for the lidar swath data.

[Boresighted Files - Y:\Mapping\Projects\65219796_ISGS_Boone_Winnebago\Product\ion\Final_Client_Deliverables\Winnebago_Co_IL_West\Raw_Swaths_LAS1.4](#)

File	GPS Time Type
00100.las	Adjusted GPS Time
00101.las	Adjusted GPS Time
00102.las	Adjusted GPS Time
00105.las	Adjusted GPS Time
00106.las	Adjusted GPS Time
00107.las	Adjusted GPS Time
00108.las	Adjusted GPS Time
00109.las	Adjusted GPS Time
00110.las	Adjusted GPS Time
00111.las	Adjusted GPS Time
00112.las	Adjusted GPS Time
00113.las	Adjusted GPS Time
00114.las	Adjusted GPS Time
00115.las	Adjusted GPS Time
00116.las	Adjusted GPS Time
00117.las	Adjusted GPS Time
00118.las	Adjusted GPS Time
00119.las	Adjusted GPS Time
00120.las	Adjusted GPS Time
00121.las	Adjusted GPS Time
00122.las	Adjusted GPS Time
00123.las	Adjusted GPS Time
00124.las	Adjusted GPS Time
00125.las	Adjusted GPS Time
00126.las	Adjusted GPS Time
00127.las	Adjusted GPS Time
00128.las	Adjusted GPS Time
00129.las	Adjusted GPS Time
00130.las	Adjusted GPS Time
00131.las	Adjusted GPS Time
00132.las	Adjusted GPS Time
00133.las	Adjusted GPS Time
00134.las	Adjusted GPS Time
00135.las	Adjusted GPS Time
00136.las	Adjusted GPS Time
00137.las	Adjusted GPS Time
00138.las	Adjusted GPS Time
00139.las	Adjusted GPS Time
00140.las	Adjusted GPS Time

DPH-3 Report on Time of Global Positioning System Data (Swath Data) - continued

<u>File</u>	<u>GPS Time Type</u>
00141.las	Adjusted GPS Time
00142.las	Adjusted GPS Time
00143.las	Adjusted GPS Time
00144.las	Adjusted GPS Time
00145.las	Adjusted GPS Time
00146.las	Adjusted GPS Time
00147.las	Adjusted GPS Time
00148.las	Adjusted GPS Time
00149.las	Adjusted GPS Time
00150.las	Adjusted GPS Time
00151.las	Adjusted GPS Time
00152.las	Adjusted GPS Time
00153.las	Adjusted GPS Time
00154.las	Adjusted GPS Time
00155.las	Adjusted GPS Time
00156.las	Adjusted GPS Time
00157.las	Adjusted GPS Time
00158.las	Adjusted GPS Time
00159.las	Adjusted GPS Time

DPH-3 Report on Time of Global Positioning System Data (Tiled Data)

The purpose of this section is to show the GPS time type within the LAS files for the lidar tiled data.

[Classified Files - Y:\Mapping\Projects\65219796_ISGS_Boone_Winnebago\Producti
on\Final_Client_Deliverables\Winnebago_Co_IL_West\Classified_LAS_1.4](#)

File	GPS Time Type
2503_2049.las	Adjusted GPS Time
2503_2051.las	Adjusted GPS Time
2503_2053.las	Adjusted GPS Time
2503_2055.las	Adjusted GPS Time
2503_2057.las	Adjusted GPS Time
2503_2059.las	Adjusted GPS Time
2503_2061.las	Adjusted GPS Time
2503_2063.las	Adjusted GPS Time
2503_2065.las	Adjusted GPS Time
2503_2067.las	Adjusted GPS Time
2503_2069.las	Adjusted GPS Time
2503_2071.las	Adjusted GPS Time
2503_2073.las	Adjusted GPS Time
2503_2075.las	Adjusted GPS Time
2503_2077.las	Adjusted GPS Time
2503_2079.las	Adjusted GPS Time
2503_2081.las	Adjusted GPS Time
2503_2083.las	Adjusted GPS Time
2503_2085.las	Adjusted GPS Time
2503_2087.las	Adjusted GPS Time
2503_2089.las	Adjusted GPS Time
2503_2091.las	Adjusted GPS Time
2503_2093.las	Adjusted GPS Time
2503_2095.las	Adjusted GPS Time
2503_2097.las	Adjusted GPS Time
2503_2099.las	Adjusted GPS Time
2503_2101.las	Adjusted GPS Time
2503_2103.las	Adjusted GPS Time
2503_2105.las	Adjusted GPS Time
2503_2107.las	Adjusted GPS Time
2503_2109.las	Adjusted GPS Time
2503_2111.las	Adjusted GPS Time
2503_2113.las	Adjusted GPS Time
2503_2115.las	Adjusted GPS Time
2503_2117.las	Adjusted GPS Time
2503_2119.las	Adjusted GPS Time
2503_2121.las	Adjusted GPS Time
2503_2123.las	Adjusted GPS Time
2503_2125.las	Adjusted GPS Time
2503_2127.las	Adjusted GPS Time
2505_2017.las	Adjusted GPS Time
2505_2019.las	Adjusted GPS Time
2505_2021.las	Adjusted GPS Time

DPH-3 Report on Time of Global Positioning System Data (Tiled Data) - continued

<u>File</u>	<u>GPS Time Type</u>
2505_2023.las	Adjusted GPS Time
2505_2025.las	Adjusted GPS Time
2505_2027.las	Adjusted GPS Time
2505_2029.las	Adjusted GPS Time
2505_2031.las	Adjusted GPS Time
2505_2033.las	Adjusted GPS Time
2505_2035.las	Adjusted GPS Time
2505_2037.las	Adjusted GPS Time
2505_2039.las	Adjusted GPS Time
2505_2041.las	Adjusted GPS Time
2505_2043.las	Adjusted GPS Time
2505_2045.las	Adjusted GPS Time
2505_2047.las	Adjusted GPS Time
2505_2049.las	Adjusted GPS Time
2505_2051.las	Adjusted GPS Time
2505_2053.las	Adjusted GPS Time
2505_2055.las	Adjusted GPS Time
2505_2057.las	Adjusted GPS Time
2505_2059.las	Adjusted GPS Time
2505_2061.las	Adjusted GPS Time
2505_2063.las	Adjusted GPS Time
2505_2065.las	Adjusted GPS Time
2505_2067.las	Adjusted GPS Time
2505_2069.las	Adjusted GPS Time
2505_2071.las	Adjusted GPS Time
2505_2073.las	Adjusted GPS Time
2505_2075.las	Adjusted GPS Time
2505_2077.las	Adjusted GPS Time
2505_2079.las	Adjusted GPS Time
2505_2081.las	Adjusted GPS Time
2505_2083.las	Adjusted GPS Time
2505_2085.las	Adjusted GPS Time
2505_2087.las	Adjusted GPS Time
2505_2089.las	Adjusted GPS Time
2505_2091.las	Adjusted GPS Time
2505_2093.las	Adjusted GPS Time
2505_2095.las	Adjusted GPS Time
2505_2097.las	Adjusted GPS Time
2505_2099.las	Adjusted GPS Time
2505_2101.las	Adjusted GPS Time
2505_2103.las	Adjusted GPS Time
2505_2105.las	Adjusted GPS Time
2505_2107.las	Adjusted GPS Time
2505_2109.las	Adjusted GPS Time
2505_2111.las	Adjusted GPS Time
2505_2113.las	Adjusted GPS Time
2505_2115.las	Adjusted GPS Time

DPH-3 Report on Time of Global Positioning System Data (Tiled Data) - continued

<u>File</u>	<u>GPS Time Type</u>
2505_2117.las	Adjusted GPS Time
2505_2119.las	Adjusted GPS Time
2505_2121.las	Adjusted GPS Time
2505_2123.las	Adjusted GPS Time
2505_2125.las	Adjusted GPS Time
2505_2127.las	Adjusted GPS Time
2507_2017.las	Adjusted GPS Time
2507_2019.las	Adjusted GPS Time
2507_2021.las	Adjusted GPS Time
2507_2023.las	Adjusted GPS Time
2507_2025.las	Adjusted GPS Time
2507_2027.las	Adjusted GPS Time
2507_2029.las	Adjusted GPS Time
2507_2031.las	Adjusted GPS Time
2507_2033.las	Adjusted GPS Time
2507_2035.las	Adjusted GPS Time
2507_2037.las	Adjusted GPS Time
2507_2039.las	Adjusted GPS Time
2507_2041.las	Adjusted GPS Time
2507_2043.las	Adjusted GPS Time
2507_2045.las	Adjusted GPS Time
2507_2047.las	Adjusted GPS Time
2507_2049.las	Adjusted GPS Time
2507_2051.las	Adjusted GPS Time
2507_2053.las	Adjusted GPS Time
2507_2055.las	Adjusted GPS Time
2507_2057.las	Adjusted GPS Time
2507_2059.las	Adjusted GPS Time
2507_2061.las	Adjusted GPS Time
2507_2063.las	Adjusted GPS Time
2507_2065.las	Adjusted GPS Time
2507_2067.las	Adjusted GPS Time
2507_2069.las	Adjusted GPS Time
2507_2071.las	Adjusted GPS Time
2507_2073.las	Adjusted GPS Time
2507_2075.las	Adjusted GPS Time
2507_2077.las	Adjusted GPS Time
2507_2079.las	Adjusted GPS Time
2507_2081.las	Adjusted GPS Time
2507_2083.las	Adjusted GPS Time
2507_2085.las	Adjusted GPS Time
2507_2087.las	Adjusted GPS Time
2507_2089.las	Adjusted GPS Time
2507_2091.las	Adjusted GPS Time
2507_2093.las	Adjusted GPS Time
2507_2095.las	Adjusted GPS Time
2507_2097.las	Adjusted GPS Time

DPH-3 Report on Time of Global Positioning System Data (Tiled Data) - continued

<u>File</u>	<u>GPS Time Type</u>
2507_2099.las	Adjusted GPS Time
2507_2101.las	Adjusted GPS Time
2507_2103.las	Adjusted GPS Time
2507_2105.las	Adjusted GPS Time
2507_2107.las	Adjusted GPS Time
2507_2109.las	Adjusted GPS Time
2507_2111.las	Adjusted GPS Time
2507_2113.las	Adjusted GPS Time
2507_2115.las	Adjusted GPS Time
2507_2117.las	Adjusted GPS Time
2507_2119.las	Adjusted GPS Time
2507_2121.las	Adjusted GPS Time
2507_2123.las	Adjusted GPS Time
2507_2125.las	Adjusted GPS Time
2507_2127.las	Adjusted GPS Time
2509_2017.las	Adjusted GPS Time
2509_2019.las	Adjusted GPS Time
2509_2021.las	Adjusted GPS Time
2509_2023.las	Adjusted GPS Time
2509_2025.las	Adjusted GPS Time
2509_2027.las	Adjusted GPS Time
2509_2029.las	Adjusted GPS Time
2509_2031.las	Adjusted GPS Time
2509_2033.las	Adjusted GPS Time
2509_2035.las	Adjusted GPS Time
2509_2037.las	Adjusted GPS Time
2509_2039.las	Adjusted GPS Time
2509_2041.las	Adjusted GPS Time
2509_2043.las	Adjusted GPS Time
2509_2045.las	Adjusted GPS Time
2509_2047.las	Adjusted GPS Time
2509_2049.las	Adjusted GPS Time
2509_2051.las	Adjusted GPS Time
2509_2053.las	Adjusted GPS Time
2509_2055.las	Adjusted GPS Time
2509_2057.las	Adjusted GPS Time
2509_2059.las	Adjusted GPS Time
2509_2061.las	Adjusted GPS Time
2509_2063.las	Adjusted GPS Time
2509_2065.las	Adjusted GPS Time
2509_2067.las	Adjusted GPS Time
2509_2069.las	Adjusted GPS Time
2509_2071.las	Adjusted GPS Time
2509_2073.las	Adjusted GPS Time
2509_2075.las	Adjusted GPS Time
2509_2077.las	Adjusted GPS Time
2509_2079.las	Adjusted GPS Time

DPH-3 Report on Time of Global Positioning System Data (Tiled Data) - continued

<u>File</u>	<u>GPS Time Type</u>
2509_2081.las	Adjusted GPS Time
2509_2083.las	Adjusted GPS Time
2509_2085.las	Adjusted GPS Time
2509_2087.las	Adjusted GPS Time
2509_2089.las	Adjusted GPS Time
2509_2091.las	Adjusted GPS Time
2509_2093.las	Adjusted GPS Time
2509_2095.las	Adjusted GPS Time
2509_2097.las	Adjusted GPS Time
2509_2099.las	Adjusted GPS Time
2509_2101.las	Adjusted GPS Time
2509_2103.las	Adjusted GPS Time
2509_2105.las	Adjusted GPS Time
2509_2107.las	Adjusted GPS Time
2509_2109.las	Adjusted GPS Time
2509_2111.las	Adjusted GPS Time
2509_2113.las	Adjusted GPS Time
2509_2115.las	Adjusted GPS Time
2509_2117.las	Adjusted GPS Time
2509_2119.las	Adjusted GPS Time
2509_2121.las	Adjusted GPS Time
2509_2123.las	Adjusted GPS Time
2509_2125.las	Adjusted GPS Time
2509_2127.las	Adjusted GPS Time
2511_2017.las	Adjusted GPS Time
2511_2019.las	Adjusted GPS Time
2511_2021.las	Adjusted GPS Time
2511_2023.las	Adjusted GPS Time
2511_2025.las	Adjusted GPS Time
2511_2027.las	Adjusted GPS Time
2511_2029.las	Adjusted GPS Time
2511_2031.las	Adjusted GPS Time
2511_2033.las	Adjusted GPS Time
2511_2035.las	Adjusted GPS Time
2511_2037.las	Adjusted GPS Time
2511_2039.las	Adjusted GPS Time
2511_2041.las	Adjusted GPS Time
2511_2043.las	Adjusted GPS Time
2511_2045.las	Adjusted GPS Time
2511_2047.las	Adjusted GPS Time
2511_2049.las	Adjusted GPS Time
2511_2051.las	Adjusted GPS Time
2511_2053.las	Adjusted GPS Time
2511_2055.las	Adjusted GPS Time
2511_2057.las	Adjusted GPS Time
2511_2059.las	Adjusted GPS Time
2511_2061.las	Adjusted GPS Time

DPH-3 Report on Time of Global Positioning System Data (Tiled Data) - continued

<u>File</u>	<u>GPS Time Type</u>
2511_2063.las	Adjusted GPS Time
2511_2065.las	Adjusted GPS Time
2511_2067.las	Adjusted GPS Time
2511_2069.las	Adjusted GPS Time
2511_2071.las	Adjusted GPS Time
2511_2073.las	Adjusted GPS Time
2511_2075.las	Adjusted GPS Time
2511_2077.las	Adjusted GPS Time
2511_2079.las	Adjusted GPS Time
2511_2081.las	Adjusted GPS Time
2511_2083.las	Adjusted GPS Time
2511_2085.las	Adjusted GPS Time
2511_2087.las	Adjusted GPS Time
2511_2089.las	Adjusted GPS Time
2511_2091.las	Adjusted GPS Time
2511_2093.las	Adjusted GPS Time
2511_2095.las	Adjusted GPS Time
2511_2097.las	Adjusted GPS Time
2511_2099.las	Adjusted GPS Time
2511_2101.las	Adjusted GPS Time
2511_2103.las	Adjusted GPS Time
2511_2105.las	Adjusted GPS Time
2511_2107.las	Adjusted GPS Time
2511_2109.las	Adjusted GPS Time
2511_2111.las	Adjusted GPS Time
2511_2113.las	Adjusted GPS Time
2511_2115.las	Adjusted GPS Time
2511_2117.las	Adjusted GPS Time
2511_2119.las	Adjusted GPS Time
2511_2121.las	Adjusted GPS Time
2511_2123.las	Adjusted GPS Time
2511_2125.las	Adjusted GPS Time
2511_2127.las	Adjusted GPS Time
2513_2017.las	Adjusted GPS Time
2513_2019.las	Adjusted GPS Time
2513_2021.las	Adjusted GPS Time
2513_2023.las	Adjusted GPS Time
2513_2025.las	Adjusted GPS Time
2513_2027.las	Adjusted GPS Time
2513_2029.las	Adjusted GPS Time
2513_2031.las	Adjusted GPS Time
2513_2033.las	Adjusted GPS Time
2513_2035.las	Adjusted GPS Time
2513_2037.las	Adjusted GPS Time
2513_2039.las	Adjusted GPS Time
2513_2041.las	Adjusted GPS Time
2513_2043.las	Adjusted GPS Time

DPH-3 Report on Time of Global Positioning System Data (Tiled Data) - continued

<u>File</u>	<u>GPS Time Type</u>
2513_2045.las	Adjusted GPS Time
2513_2047.las	Adjusted GPS Time
2513_2049.las	Adjusted GPS Time
2513_2051.las	Adjusted GPS Time
2513_2053.las	Adjusted GPS Time
2513_2055.las	Adjusted GPS Time
2513_2057.las	Adjusted GPS Time
2513_2059.las	Adjusted GPS Time
2513_2061.las	Adjusted GPS Time
2513_2063.las	Adjusted GPS Time
2513_2065.las	Adjusted GPS Time
2513_2067.las	Adjusted GPS Time
2513_2069.las	Adjusted GPS Time
2513_2071.las	Adjusted GPS Time
2513_2073.las	Adjusted GPS Time
2513_2075.las	Adjusted GPS Time
2513_2077.las	Adjusted GPS Time
2513_2079.las	Adjusted GPS Time
2513_2081.las	Adjusted GPS Time
2513_2083.las	Adjusted GPS Time
2513_2085.las	Adjusted GPS Time
2513_2087.las	Adjusted GPS Time
2513_2089.las	Adjusted GPS Time
2513_2091.las	Adjusted GPS Time
2513_2093.las	Adjusted GPS Time
2513_2095.las	Adjusted GPS Time
2513_2097.las	Adjusted GPS Time
2513_2099.las	Adjusted GPS Time
2513_2101.las	Adjusted GPS Time
2513_2103.las	Adjusted GPS Time
2513_2105.las	Adjusted GPS Time
2513_2107.las	Adjusted GPS Time
2513_2109.las	Adjusted GPS Time
2513_2111.las	Adjusted GPS Time
2513_2113.las	Adjusted GPS Time
2513_2115.las	Adjusted GPS Time
2513_2117.las	Adjusted GPS Time
2513_2119.las	Adjusted GPS Time
2513_2121.las	Adjusted GPS Time
2513_2123.las	Adjusted GPS Time
2513_2125.las	Adjusted GPS Time
2513_2127.las	Adjusted GPS Time
2515_2017.las	Adjusted GPS Time
2515_2019.las	Adjusted GPS Time
2515_2021.las	Adjusted GPS Time
2515_2023.las	Adjusted GPS Time
2515_2025.las	Adjusted GPS Time

DPH-3 Report on Time of Global Positioning System Data (Tiled Data) - continued

<u>File</u>	<u>GPS Time Type</u>
2515_2027.las	Adjusted GPS Time
2515_2029.las	Adjusted GPS Time
2515_2031.las	Adjusted GPS Time
2515_2033.las	Adjusted GPS Time
2515_2035.las	Adjusted GPS Time
2515_2037.las	Adjusted GPS Time
2515_2039.las	Adjusted GPS Time
2515_2041.las	Adjusted GPS Time
2515_2043.las	Adjusted GPS Time
2515_2045.las	Adjusted GPS Time
2515_2047.las	Adjusted GPS Time
2515_2049.las	Adjusted GPS Time
2515_2051.las	Adjusted GPS Time
2515_2053.las	Adjusted GPS Time
2515_2055.las	Adjusted GPS Time
2515_2057.las	Adjusted GPS Time
2515_2059.las	Adjusted GPS Time
2515_2061.las	Adjusted GPS Time
2515_2063.las	Adjusted GPS Time
2515_2065.las	Adjusted GPS Time
2515_2067.las	Adjusted GPS Time
2515_2069.las	Adjusted GPS Time
2515_2071.las	Adjusted GPS Time
2515_2073.las	Adjusted GPS Time
2515_2075.las	Adjusted GPS Time
2515_2077.las	Adjusted GPS Time
2515_2079.las	Adjusted GPS Time
2515_2081.las	Adjusted GPS Time
2515_2083.las	Adjusted GPS Time
2515_2085.las	Adjusted GPS Time
2515_2087.las	Adjusted GPS Time
2515_2089.las	Adjusted GPS Time
2515_2091.las	Adjusted GPS Time
2515_2093.las	Adjusted GPS Time
2515_2095.las	Adjusted GPS Time
2515_2097.las	Adjusted GPS Time
2515_2099.las	Adjusted GPS Time
2515_2101.las	Adjusted GPS Time
2515_2103.las	Adjusted GPS Time
2515_2105.las	Adjusted GPS Time
2515_2107.las	Adjusted GPS Time
2515_2109.las	Adjusted GPS Time
2515_2111.las	Adjusted GPS Time
2515_2113.las	Adjusted GPS Time
2515_2115.las	Adjusted GPS Time
2515_2117.las	Adjusted GPS Time
2515_2119.las	Adjusted GPS Time

DPH-3 Report on Time of Global Positioning System Data (Tiled Data) - continued

<u>File</u>	<u>GPS Time Type</u>
2515_2121.las	Adjusted GPS Time
2515_2123.las	Adjusted GPS Time
2515_2125.las	Adjusted GPS Time
2515_2127.las	Adjusted GPS Time
2517_2017.las	Adjusted GPS Time
2517_2019.las	Adjusted GPS Time
2517_2021.las	Adjusted GPS Time
2517_2023.las	Adjusted GPS Time
2517_2025.las	Adjusted GPS Time
2517_2027.las	Adjusted GPS Time
2517_2029.las	Adjusted GPS Time
2517_2031.las	Adjusted GPS Time
2517_2033.las	Adjusted GPS Time
2517_2035.las	Adjusted GPS Time
2517_2037.las	Adjusted GPS Time
2517_2039.las	Adjusted GPS Time
2517_2041.las	Adjusted GPS Time
2517_2043.las	Adjusted GPS Time
2517_2045.las	Adjusted GPS Time
2517_2047.las	Adjusted GPS Time
2517_2049.las	Adjusted GPS Time
2517_2051.las	Adjusted GPS Time
2517_2053.las	Adjusted GPS Time
2517_2055.las	Adjusted GPS Time
2517_2057.las	Adjusted GPS Time
2517_2059.las	Adjusted GPS Time
2517_2061.las	Adjusted GPS Time
2517_2063.las	Adjusted GPS Time
2517_2065.las	Adjusted GPS Time
2517_2067.las	Adjusted GPS Time
2517_2069.las	Adjusted GPS Time
2517_2071.las	Adjusted GPS Time
2517_2073.las	Adjusted GPS Time
2517_2075.las	Adjusted GPS Time
2517_2077.las	Adjusted GPS Time
2517_2079.las	Adjusted GPS Time
2517_2081.las	Adjusted GPS Time
2517_2083.las	Adjusted GPS Time
2517_2085.las	Adjusted GPS Time
2517_2087.las	Adjusted GPS Time
2517_2089.las	Adjusted GPS Time
2517_2091.las	Adjusted GPS Time
2517_2093.las	Adjusted GPS Time
2517_2095.las	Adjusted GPS Time
2517_2097.las	Adjusted GPS Time
2517_2099.las	Adjusted GPS Time
2517_2101.las	Adjusted GPS Time

DPH-3 Report on Time of Global Positioning System Data (Tiled Data) - continued

<u>File</u>	<u>GPS Time Type</u>
2517_2103.las	Adjusted GPS Time
2517_2105.las	Adjusted GPS Time
2517_2107.las	Adjusted GPS Time
2517_2109.las	Adjusted GPS Time
2517_2111.las	Adjusted GPS Time
2517_2113.las	Adjusted GPS Time
2517_2115.las	Adjusted GPS Time
2517_2117.las	Adjusted GPS Time
2517_2119.las	Adjusted GPS Time
2517_2121.las	Adjusted GPS Time
2517_2123.las	Adjusted GPS Time
2517_2125.las	Adjusted GPS Time
2517_2127.las	Adjusted GPS Time
2519_2017.las	Adjusted GPS Time
2519_2019.las	Adjusted GPS Time
2519_2021.las	Adjusted GPS Time
2519_2023.las	Adjusted GPS Time
2519_2025.las	Adjusted GPS Time
2519_2027.las	Adjusted GPS Time
2519_2029.las	Adjusted GPS Time
2519_2031.las	Adjusted GPS Time
2519_2033.las	Adjusted GPS Time
2519_2035.las	Adjusted GPS Time
2519_2037.las	Adjusted GPS Time
2519_2039.las	Adjusted GPS Time
2519_2041.las	Adjusted GPS Time
2519_2043.las	Adjusted GPS Time
2519_2045.las	Adjusted GPS Time
2519_2047.las	Adjusted GPS Time
2519_2049.las	Adjusted GPS Time
2519_2051.las	Adjusted GPS Time
2519_2053.las	Adjusted GPS Time
2519_2055.las	Adjusted GPS Time
2519_2057.las	Adjusted GPS Time
2519_2059.las	Adjusted GPS Time
2519_2061.las	Adjusted GPS Time
2519_2063.las	Adjusted GPS Time
2519_2065.las	Adjusted GPS Time
2519_2067.las	Adjusted GPS Time
2519_2069.las	Adjusted GPS Time
2519_2071.las	Adjusted GPS Time
2519_2073.las	Adjusted GPS Time
2519_2075.las	Adjusted GPS Time
2519_2077.las	Adjusted GPS Time
2519_2079.las	Adjusted GPS Time
2519_2081.las	Adjusted GPS Time
2519_2083.las	Adjusted GPS Time

DPH-3 Report on Time of Global Positioning System Data (Tiled Data) - continued

<u>File</u>	<u>GPS Time Type</u>
2519_2085.las	Adjusted GPS Time
2519_2087.las	Adjusted GPS Time
2519_2089.las	Adjusted GPS Time
2519_2091.las	Adjusted GPS Time
2519_2093.las	Adjusted GPS Time
2519_2095.las	Adjusted GPS Time
2519_2097.las	Adjusted GPS Time
2519_2099.las	Adjusted GPS Time
2519_2101.las	Adjusted GPS Time
2519_2103.las	Adjusted GPS Time
2519_2105.las	Adjusted GPS Time
2519_2107.las	Adjusted GPS Time
2519_2109.las	Adjusted GPS Time
2519_2111.las	Adjusted GPS Time
2519_2113.las	Adjusted GPS Time
2519_2115.las	Adjusted GPS Time
2519_2117.las	Adjusted GPS Time
2519_2119.las	Adjusted GPS Time
2519_2121.las	Adjusted GPS Time
2519_2123.las	Adjusted GPS Time
2519_2125.las	Adjusted GPS Time
2519_2127.las	Adjusted GPS Time
2521_2017.las	Adjusted GPS Time
2521_2019.las	Adjusted GPS Time
2521_2021.las	Adjusted GPS Time
2521_2023.las	Adjusted GPS Time
2521_2025.las	Adjusted GPS Time
2521_2027.las	Adjusted GPS Time
2521_2029.las	Adjusted GPS Time
2521_2031.las	Adjusted GPS Time
2521_2033.las	Adjusted GPS Time
2521_2035.las	Adjusted GPS Time
2521_2037.las	Adjusted GPS Time
2521_2039.las	Adjusted GPS Time
2521_2041.las	Adjusted GPS Time
2521_2043.las	Adjusted GPS Time
2521_2045.las	Adjusted GPS Time
2521_2047.las	Adjusted GPS Time
2521_2049.las	Adjusted GPS Time
2521_2051.las	Adjusted GPS Time
2521_2053.las	Adjusted GPS Time
2521_2055.las	Adjusted GPS Time
2521_2057.las	Adjusted GPS Time
2521_2059.las	Adjusted GPS Time
2521_2061.las	Adjusted GPS Time
2521_2063.las	Adjusted GPS Time
2521_2065.las	Adjusted GPS Time

DPH-3 Report on Time of Global Positioning System Data (Tiled Data) - continued

<u>File</u>	<u>GPS Time Type</u>
2521_2067.las	Adjusted GPS Time
2521_2069.las	Adjusted GPS Time
2521_2071.las	Adjusted GPS Time
2521_2073.las	Adjusted GPS Time
2521_2075.las	Adjusted GPS Time
2521_2077.las	Adjusted GPS Time
2521_2079.las	Adjusted GPS Time
2521_2081.las	Adjusted GPS Time
2521_2083.las	Adjusted GPS Time
2521_2085.las	Adjusted GPS Time
2521_2087.las	Adjusted GPS Time
2521_2089.las	Adjusted GPS Time
2521_2091.las	Adjusted GPS Time
2521_2093.las	Adjusted GPS Time
2521_2095.las	Adjusted GPS Time
2521_2097.las	Adjusted GPS Time
2521_2099.las	Adjusted GPS Time
2521_2101.las	Adjusted GPS Time
2521_2103.las	Adjusted GPS Time
2521_2105.las	Adjusted GPS Time
2521_2107.las	Adjusted GPS Time
2521_2109.las	Adjusted GPS Time
2521_2111.las	Adjusted GPS Time
2521_2113.las	Adjusted GPS Time
2521_2115.las	Adjusted GPS Time
2521_2117.las	Adjusted GPS Time
2521_2119.las	Adjusted GPS Time
2521_2121.las	Adjusted GPS Time
2521_2123.las	Adjusted GPS Time
2521_2125.las	Adjusted GPS Time
2521_2127.las	Adjusted GPS Time
2523_2017.las	Adjusted GPS Time
2523_2019.las	Adjusted GPS Time
2523_2021.las	Adjusted GPS Time
2523_2023.las	Adjusted GPS Time
2523_2025.las	Adjusted GPS Time
2523_2027.las	Adjusted GPS Time
2523_2029.las	Adjusted GPS Time
2523_2031.las	Adjusted GPS Time
2523_2033.las	Adjusted GPS Time
2523_2035.las	Adjusted GPS Time
2523_2037.las	Adjusted GPS Time
2523_2039.las	Adjusted GPS Time
2523_2041.las	Adjusted GPS Time
2523_2043.las	Adjusted GPS Time
2523_2045.las	Adjusted GPS Time
2523_2047.las	Adjusted GPS Time

DPH-3 Report on Time of Global Positioning System Data (Tiled Data) - continued

<u>File</u>	<u>GPS Time Type</u>
2523_2049.las	Adjusted GPS Time
2523_2051.las	Adjusted GPS Time
2523_2053.las	Adjusted GPS Time
2523_2055.las	Adjusted GPS Time
2523_2057.las	Adjusted GPS Time
2523_2059.las	Adjusted GPS Time
2523_2061.las	Adjusted GPS Time
2523_2063.las	Adjusted GPS Time
2523_2065.las	Adjusted GPS Time
2523_2067.las	Adjusted GPS Time
2523_2069.las	Adjusted GPS Time
2523_2071.las	Adjusted GPS Time
2523_2073.las	Adjusted GPS Time
2523_2075.las	Adjusted GPS Time
2523_2077.las	Adjusted GPS Time
2523_2079.las	Adjusted GPS Time
2523_2081.las	Adjusted GPS Time
2523_2083.las	Adjusted GPS Time
2523_2085.las	Adjusted GPS Time
2523_2087.las	Adjusted GPS Time
2523_2089.las	Adjusted GPS Time
2523_2091.las	Adjusted GPS Time
2523_2093.las	Adjusted GPS Time
2523_2095.las	Adjusted GPS Time
2523_2097.las	Adjusted GPS Time
2523_2099.las	Adjusted GPS Time
2523_2101.las	Adjusted GPS Time
2523_2103.las	Adjusted GPS Time
2523_2105.las	Adjusted GPS Time
2523_2107.las	Adjusted GPS Time
2523_2109.las	Adjusted GPS Time
2523_2111.las	Adjusted GPS Time
2523_2113.las	Adjusted GPS Time
2523_2115.las	Adjusted GPS Time
2523_2117.las	Adjusted GPS Time
2523_2119.las	Adjusted GPS Time
2523_2121.las	Adjusted GPS Time
2523_2123.las	Adjusted GPS Time
2523_2125.las	Adjusted GPS Time
2523_2127.las	Adjusted GPS Time
2525_2017.las	Adjusted GPS Time
2525_2019.las	Adjusted GPS Time
2525_2021.las	Adjusted GPS Time
2525_2023.las	Adjusted GPS Time
2525_2025.las	Adjusted GPS Time
2525_2027.las	Adjusted GPS Time
2525_2029.las	Adjusted GPS Time

DPH-3 Report on Time of Global Positioning System Data (Tiled Data) - continued

<u>File</u>	<u>GPS Time Type</u>
2525_2031.las	Adjusted GPS Time
2525_2033.las	Adjusted GPS Time
2525_2035.las	Adjusted GPS Time
2525_2037.las	Adjusted GPS Time
2525_2039.las	Adjusted GPS Time
2525_2041.las	Adjusted GPS Time
2525_2043.las	Adjusted GPS Time
2525_2045.las	Adjusted GPS Time
2525_2047.las	Adjusted GPS Time
2525_2049.las	Adjusted GPS Time
2525_2051.las	Adjusted GPS Time
2525_2053.las	Adjusted GPS Time
2525_2055.las	Adjusted GPS Time
2525_2057.las	Adjusted GPS Time
2525_2059.las	Adjusted GPS Time
2525_2061.las	Adjusted GPS Time
2525_2063.las	Adjusted GPS Time
2525_2065.las	Adjusted GPS Time
2525_2067.las	Adjusted GPS Time
2525_2069.las	Adjusted GPS Time
2525_2071.las	Adjusted GPS Time
2525_2073.las	Adjusted GPS Time
2525_2075.las	Adjusted GPS Time
2525_2077.las	Adjusted GPS Time
2525_2079.las	Adjusted GPS Time
2525_2081.las	Adjusted GPS Time
2525_2083.las	Adjusted GPS Time
2525_2085.las	Adjusted GPS Time
2525_2087.las	Adjusted GPS Time
2525_2089.las	Adjusted GPS Time
2525_2091.las	Adjusted GPS Time
2525_2093.las	Adjusted GPS Time
2525_2095.las	Adjusted GPS Time
2525_2097.las	Adjusted GPS Time
2525_2099.las	Adjusted GPS Time
2525_2101.las	Adjusted GPS Time
2525_2103.las	Adjusted GPS Time
2525_2105.las	Adjusted GPS Time
2525_2107.las	Adjusted GPS Time
2525_2109.las	Adjusted GPS Time
2525_2111.las	Adjusted GPS Time
2525_2113.las	Adjusted GPS Time
2525_2115.las	Adjusted GPS Time
2525_2117.las	Adjusted GPS Time
2525_2119.las	Adjusted GPS Time
2525_2121.las	Adjusted GPS Time
2525_2123.las	Adjusted GPS Time

DPH-3 Report on Time of Global Positioning System Data (Tiled Data) - continued

<u>File</u>	<u>GPS Time Type</u>
2525_2125.las	Adjusted GPS Time
2525_2127.las	Adjusted GPS Time
2527_2017.las	Adjusted GPS Time
2527_2019.las	Adjusted GPS Time
2527_2021.las	Adjusted GPS Time
2527_2023.las	Adjusted GPS Time
2527_2025.las	Adjusted GPS Time
2527_2027.las	Adjusted GPS Time
2527_2029.las	Adjusted GPS Time
2527_2031.las	Adjusted GPS Time
2527_2033.las	Adjusted GPS Time
2527_2035.las	Adjusted GPS Time
2527_2037.las	Adjusted GPS Time
2527_2039.las	Adjusted GPS Time
2527_2041.las	Adjusted GPS Time
2527_2043.las	Adjusted GPS Time
2527_2045.las	Adjusted GPS Time
2527_2047.las	Adjusted GPS Time
2527_2049.las	Adjusted GPS Time
2527_2051.las	Adjusted GPS Time
2527_2053.las	Adjusted GPS Time
2527_2055.las	Adjusted GPS Time
2527_2057.las	Adjusted GPS Time
2527_2059.las	Adjusted GPS Time
2527_2061.las	Adjusted GPS Time
2527_2063.las	Adjusted GPS Time
2527_2065.las	Adjusted GPS Time
2527_2067.las	Adjusted GPS Time
2527_2069.las	Adjusted GPS Time
2527_2071.las	Adjusted GPS Time
2527_2073.las	Adjusted GPS Time
2527_2075.las	Adjusted GPS Time
2527_2077.las	Adjusted GPS Time
2527_2079.las	Adjusted GPS Time
2527_2081.las	Adjusted GPS Time
2527_2083.las	Adjusted GPS Time
2527_2085.las	Adjusted GPS Time
2527_2087.las	Adjusted GPS Time
2527_2089.las	Adjusted GPS Time
2527_2091.las	Adjusted GPS Time
2527_2093.las	Adjusted GPS Time
2527_2095.las	Adjusted GPS Time
2527_2097.las	Adjusted GPS Time
2527_2099.las	Adjusted GPS Time
2527_2101.las	Adjusted GPS Time
2527_2103.las	Adjusted GPS Time
2527_2105.las	Adjusted GPS Time

DPH-3 Report on Time of Global Positioning System Data (Tiled Data) - continued

<u>File</u>	<u>GPS Time Type</u>
2527_2107.las	Adjusted GPS Time
2527_2109.las	Adjusted GPS Time
2527_2111.las	Adjusted GPS Time
2527_2113.las	Adjusted GPS Time
2527_2115.las	Adjusted GPS Time
2527_2117.las	Adjusted GPS Time
2527_2119.las	Adjusted GPS Time
2527_2121.las	Adjusted GPS Time
2527_2123.las	Adjusted GPS Time
2527_2125.las	Adjusted GPS Time
2527_2127.las	Adjusted GPS Time
2529_2017.las	Adjusted GPS Time
2529_2019.las	Adjusted GPS Time
2529_2021.las	Adjusted GPS Time
2529_2023.las	Adjusted GPS Time
2529_2025.las	Adjusted GPS Time
2529_2027.las	Adjusted GPS Time
2529_2029.las	Adjusted GPS Time
2529_2031.las	Adjusted GPS Time
2529_2033.las	Adjusted GPS Time
2529_2035.las	Adjusted GPS Time
2529_2037.las	Adjusted GPS Time
2529_2039.las	Adjusted GPS Time
2529_2041.las	Adjusted GPS Time
2529_2043.las	Adjusted GPS Time
2529_2045.las	Adjusted GPS Time
2529_2047.las	Adjusted GPS Time
2529_2049.las	Adjusted GPS Time
2529_2051.las	Adjusted GPS Time
2529_2053.las	Adjusted GPS Time
2529_2055.las	Adjusted GPS Time
2529_2057.las	Adjusted GPS Time
2529_2059.las	Adjusted GPS Time
2529_2061.las	Adjusted GPS Time
2529_2063.las	Adjusted GPS Time
2529_2065.las	Adjusted GPS Time
2529_2067.las	Adjusted GPS Time
2529_2069.las	Adjusted GPS Time
2529_2071.las	Adjusted GPS Time
2529_2073.las	Adjusted GPS Time
2529_2075.las	Adjusted GPS Time
2529_2077.las	Adjusted GPS Time
2529_2079.las	Adjusted GPS Time
2529_2081.las	Adjusted GPS Time
2529_2083.las	Adjusted GPS Time
2529_2085.las	Adjusted GPS Time
2529_2087.las	Adjusted GPS Time

DPH-3 Report on Time of Global Positioning System Data (Tiled Data) - continued

<u>File</u>	<u>GPS Time Type</u>
2529_2089.las	Adjusted GPS Time
2529_2091.las	Adjusted GPS Time
2529_2093.las	Adjusted GPS Time
2529_2095.las	Adjusted GPS Time
2529_2097.las	Adjusted GPS Time
2529_2099.las	Adjusted GPS Time
2529_2101.las	Adjusted GPS Time
2529_2103.las	Adjusted GPS Time
2529_2105.las	Adjusted GPS Time
2529_2107.las	Adjusted GPS Time
2529_2109.las	Adjusted GPS Time
2529_2111.las	Adjusted GPS Time
2529_2113.las	Adjusted GPS Time
2529_2115.las	Adjusted GPS Time
2529_2117.las	Adjusted GPS Time
2529_2119.las	Adjusted GPS Time
2529_2121.las	Adjusted GPS Time
2529_2123.las	Adjusted GPS Time
2529_2125.las	Adjusted GPS Time
2529_2127.las	Adjusted GPS Time
2531_2017.las	Adjusted GPS Time
2531_2019.las	Adjusted GPS Time
2531_2021.las	Adjusted GPS Time
2531_2023.las	Adjusted GPS Time
2531_2025.las	Adjusted GPS Time
2531_2027.las	Adjusted GPS Time
2531_2029.las	Adjusted GPS Time
2531_2031.las	Adjusted GPS Time
2531_2033.las	Adjusted GPS Time
2531_2035.las	Adjusted GPS Time
2531_2037.las	Adjusted GPS Time
2531_2039.las	Adjusted GPS Time
2531_2041.las	Adjusted GPS Time
2531_2043.las	Adjusted GPS Time
2531_2045.las	Adjusted GPS Time
2531_2047.las	Adjusted GPS Time
2531_2049.las	Adjusted GPS Time
2531_2051.las	Adjusted GPS Time
2531_2053.las	Adjusted GPS Time
2531_2055.las	Adjusted GPS Time
2531_2057.las	Adjusted GPS Time
2531_2059.las	Adjusted GPS Time
2531_2061.las	Adjusted GPS Time
2531_2063.las	Adjusted GPS Time
2531_2065.las	Adjusted GPS Time
2531_2067.las	Adjusted GPS Time
2531_2069.las	Adjusted GPS Time

DPH-3 Report on Time of Global Positioning System Data (Tiled Data) - continued

<u>File</u>	<u>GPS Time Type</u>
2531_2071.las	Adjusted GPS Time
2531_2073.las	Adjusted GPS Time
2531_2075.las	Adjusted GPS Time
2531_2077.las	Adjusted GPS Time
2531_2079.las	Adjusted GPS Time
2531_2081.las	Adjusted GPS Time
2531_2083.las	Adjusted GPS Time
2531_2085.las	Adjusted GPS Time
2531_2087.las	Adjusted GPS Time
2531_2089.las	Adjusted GPS Time
2531_2091.las	Adjusted GPS Time
2531_2093.las	Adjusted GPS Time
2531_2095.las	Adjusted GPS Time
2531_2097.las	Adjusted GPS Time
2531_2099.las	Adjusted GPS Time
2531_2101.las	Adjusted GPS Time
2531_2103.las	Adjusted GPS Time
2531_2105.las	Adjusted GPS Time
2531_2107.las	Adjusted GPS Time
2531_2109.las	Adjusted GPS Time
2531_2111.las	Adjusted GPS Time
2531_2113.las	Adjusted GPS Time
2531_2115.las	Adjusted GPS Time
2531_2117.las	Adjusted GPS Time
2531_2119.las	Adjusted GPS Time
2531_2121.las	Adjusted GPS Time
2531_2123.las	Adjusted GPS Time
2531_2125.las	Adjusted GPS Time
2531_2127.las	Adjusted GPS Time
2533_2017.las	Adjusted GPS Time
2533_2019.las	Adjusted GPS Time
2533_2021.las	Adjusted GPS Time
2533_2023.las	Adjusted GPS Time
2533_2025.las	Adjusted GPS Time
2533_2027.las	Adjusted GPS Time
2533_2029.las	Adjusted GPS Time
2533_2031.las	Adjusted GPS Time
2533_2033.las	Adjusted GPS Time
2533_2035.las	Adjusted GPS Time
2533_2037.las	Adjusted GPS Time
2533_2039.las	Adjusted GPS Time
2533_2041.las	Adjusted GPS Time
2533_2043.las	Adjusted GPS Time
2533_2045.las	Adjusted GPS Time
2533_2047.las	Adjusted GPS Time
2533_2049.las	Adjusted GPS Time
2533_2051.las	Adjusted GPS Time

DPH-3 Report on Time of Global Positioning System Data (Tiled Data) - continued

<u>File</u>	<u>GPS Time Type</u>
2533_2053.las	Adjusted GPS Time
2533_2055.las	Adjusted GPS Time
2533_2057.las	Adjusted GPS Time
2533_2059.las	Adjusted GPS Time
2533_2061.las	Adjusted GPS Time
2533_2063.las	Adjusted GPS Time
2533_2065.las	Adjusted GPS Time
2533_2067.las	Adjusted GPS Time
2533_2069.las	Adjusted GPS Time
2533_2071.las	Adjusted GPS Time
2533_2073.las	Adjusted GPS Time
2533_2075.las	Adjusted GPS Time
2533_2077.las	Adjusted GPS Time
2533_2079.las	Adjusted GPS Time
2533_2081.las	Adjusted GPS Time
2533_2083.las	Adjusted GPS Time
2533_2085.las	Adjusted GPS Time
2533_2087.las	Adjusted GPS Time
2533_2089.las	Adjusted GPS Time
2533_2091.las	Adjusted GPS Time
2533_2093.las	Adjusted GPS Time
2533_2095.las	Adjusted GPS Time
2533_2097.las	Adjusted GPS Time
2533_2099.las	Adjusted GPS Time
2533_2101.las	Adjusted GPS Time
2533_2103.las	Adjusted GPS Time
2533_2105.las	Adjusted GPS Time
2533_2107.las	Adjusted GPS Time
2533_2109.las	Adjusted GPS Time
2533_2111.las	Adjusted GPS Time
2533_2113.las	Adjusted GPS Time
2533_2115.las	Adjusted GPS Time
2533_2117.las	Adjusted GPS Time
2533_2119.las	Adjusted GPS Time
2533_2121.las	Adjusted GPS Time
2533_2123.las	Adjusted GPS Time
2533_2125.las	Adjusted GPS Time
2533_2127.las	Adjusted GPS Time
2535_2017.las	Adjusted GPS Time
2535_2019.las	Adjusted GPS Time
2535_2021.las	Adjusted GPS Time
2535_2023.las	Adjusted GPS Time
2535_2025.las	Adjusted GPS Time
2535_2027.las	Adjusted GPS Time
2535_2029.las	Adjusted GPS Time
2535_2031.las	Adjusted GPS Time
2535_2033.las	Adjusted GPS Time

DPH-3 Report on Time of Global Positioning System Data (Tiled Data) - continued

<u>File</u>	<u>GPS Time Type</u>
2535_2035.las	Adjusted GPS Time
2535_2037.las	Adjusted GPS Time
2535_2039.las	Adjusted GPS Time
2535_2041.las	Adjusted GPS Time
2535_2043.las	Adjusted GPS Time
2535_2045.las	Adjusted GPS Time
2535_2047.las	Adjusted GPS Time
2535_2049.las	Adjusted GPS Time
2535_2051.las	Adjusted GPS Time
2535_2053.las	Adjusted GPS Time
2535_2055.las	Adjusted GPS Time
2535_2057.las	Adjusted GPS Time
2535_2059.las	Adjusted GPS Time
2535_2061.las	Adjusted GPS Time
2535_2063.las	Adjusted GPS Time
2535_2065.las	Adjusted GPS Time
2535_2067.las	Adjusted GPS Time
2535_2069.las	Adjusted GPS Time
2535_2071.las	Adjusted GPS Time
2535_2073.las	Adjusted GPS Time
2535_2075.las	Adjusted GPS Time
2535_2077.las	Adjusted GPS Time
2535_2079.las	Adjusted GPS Time
2535_2081.las	Adjusted GPS Time
2535_2083.las	Adjusted GPS Time
2535_2085.las	Adjusted GPS Time
2535_2087.las	Adjusted GPS Time
2535_2089.las	Adjusted GPS Time
2535_2091.las	Adjusted GPS Time
2535_2093.las	Adjusted GPS Time
2535_2095.las	Adjusted GPS Time
2535_2097.las	Adjusted GPS Time
2535_2099.las	Adjusted GPS Time
2535_2101.las	Adjusted GPS Time
2535_2103.las	Adjusted GPS Time
2535_2105.las	Adjusted GPS Time
2535_2107.las	Adjusted GPS Time
2535_2109.las	Adjusted GPS Time
2535_2111.las	Adjusted GPS Time
2535_2113.las	Adjusted GPS Time
2535_2115.las	Adjusted GPS Time
2535_2117.las	Adjusted GPS Time
2535_2119.las	Adjusted GPS Time
2535_2121.las	Adjusted GPS Time
2535_2123.las	Adjusted GPS Time
2535_2125.las	Adjusted GPS Time
2535_2127.las	Adjusted GPS Time

DPH-3 Report on Time of Global Positioning System Data (Tiled Data) - continued

<u>File</u>	<u>GPS Time Type</u>
2537_2017.las	Adjusted GPS Time
2537_2019.las	Adjusted GPS Time
2537_2021.las	Adjusted GPS Time
2537_2023.las	Adjusted GPS Time
2537_2025.las	Adjusted GPS Time
2537_2027.las	Adjusted GPS Time
2537_2029.las	Adjusted GPS Time
2537_2031.las	Adjusted GPS Time
2537_2033.las	Adjusted GPS Time
2537_2035.las	Adjusted GPS Time
2537_2037.las	Adjusted GPS Time
2537_2039.las	Adjusted GPS Time
2537_2041.las	Adjusted GPS Time
2537_2043.las	Adjusted GPS Time
2537_2045.las	Adjusted GPS Time
2537_2047.las	Adjusted GPS Time
2537_2049.las	Adjusted GPS Time
2537_2051.las	Adjusted GPS Time
2537_2053.las	Adjusted GPS Time
2537_2055.las	Adjusted GPS Time
2537_2057.las	Adjusted GPS Time
2537_2059.las	Adjusted GPS Time
2537_2061.las	Adjusted GPS Time
2537_2063.las	Adjusted GPS Time
2537_2065.las	Adjusted GPS Time
2537_2067.las	Adjusted GPS Time
2537_2069.las	Adjusted GPS Time
2537_2071.las	Adjusted GPS Time
2537_2073.las	Adjusted GPS Time
2537_2075.las	Adjusted GPS Time
2537_2077.las	Adjusted GPS Time
2537_2079.las	Adjusted GPS Time
2537_2081.las	Adjusted GPS Time
2537_2083.las	Adjusted GPS Time
2537_2085.las	Adjusted GPS Time
2537_2087.las	Adjusted GPS Time
2537_2089.las	Adjusted GPS Time
2537_2091.las	Adjusted GPS Time
2537_2093.las	Adjusted GPS Time
2537_2095.las	Adjusted GPS Time
2537_2097.las	Adjusted GPS Time
2537_2099.las	Adjusted GPS Time
2537_2101.las	Adjusted GPS Time
2537_2103.las	Adjusted GPS Time
2537_2105.las	Adjusted GPS Time
2537_2107.las	Adjusted GPS Time
2537_2109.las	Adjusted GPS Time

DPH-3 Report on Time of Global Positioning System Data (Tiled Data) - continued

<u>File</u>	<u>GPS Time Type</u>
2537_2111.las	Adjusted GPS Time
2537_2113.las	Adjusted GPS Time
2537_2115.las	Adjusted GPS Time
2537_2117.las	Adjusted GPS Time
2537_2119.las	Adjusted GPS Time
2537_2121.las	Adjusted GPS Time
2537_2123.las	Adjusted GPS Time
2537_2125.las	Adjusted GPS Time
2537_2127.las	Adjusted GPS Time
2539_2017.las	Adjusted GPS Time
2539_2019.las	Adjusted GPS Time
2539_2021.las	Adjusted GPS Time
2539_2023.las	Adjusted GPS Time
2539_2025.las	Adjusted GPS Time
2539_2027.las	Adjusted GPS Time
2539_2029.las	Adjusted GPS Time
2539_2031.las	Adjusted GPS Time
2539_2033.las	Adjusted GPS Time
2539_2035.las	Adjusted GPS Time
2539_2037.las	Adjusted GPS Time
2539_2039.las	Adjusted GPS Time
2539_2041.las	Adjusted GPS Time
2539_2043.las	Adjusted GPS Time
2539_2045.las	Adjusted GPS Time
2539_2047.las	Adjusted GPS Time
2539_2049.las	Adjusted GPS Time
2539_2051.las	Adjusted GPS Time
2539_2053.las	Adjusted GPS Time
2539_2055.las	Adjusted GPS Time
2539_2057.las	Adjusted GPS Time
2539_2059.las	Adjusted GPS Time
2539_2061.las	Adjusted GPS Time
2539_2063.las	Adjusted GPS Time
2539_2065.las	Adjusted GPS Time
2539_2067.las	Adjusted GPS Time
2539_2069.las	Adjusted GPS Time
2539_2071.las	Adjusted GPS Time
2539_2073.las	Adjusted GPS Time
2539_2075.las	Adjusted GPS Time
2539_2077.las	Adjusted GPS Time
2539_2079.las	Adjusted GPS Time
2539_2081.las	Adjusted GPS Time
2539_2083.las	Adjusted GPS Time
2539_2085.las	Adjusted GPS Time
2539_2087.las	Adjusted GPS Time
2539_2089.las	Adjusted GPS Time
2539_2091.las	Adjusted GPS Time

DPH-3 Report on Time of Global Positioning System Data (Tiled Data) - continued

<u>File</u>	<u>GPS Time Type</u>
2539_2093.las	Adjusted GPS Time
2539_2095.las	Adjusted GPS Time
2539_2097.las	Adjusted GPS Time
2539_2099.las	Adjusted GPS Time
2539_2101.las	Adjusted GPS Time
2539_2103.las	Adjusted GPS Time
2539_2105.las	Adjusted GPS Time
2539_2107.las	Adjusted GPS Time
2539_2109.las	Adjusted GPS Time
2539_2111.las	Adjusted GPS Time
2539_2113.las	Adjusted GPS Time
2539_2115.las	Adjusted GPS Time
2539_2117.las	Adjusted GPS Time
2539_2119.las	Adjusted GPS Time
2539_2121.las	Adjusted GPS Time
2539_2123.las	Adjusted GPS Time
2539_2125.las	Adjusted GPS Time
2539_2127.las	Adjusted GPS Time
2541_2017.las	Adjusted GPS Time
2541_2019.las	Adjusted GPS Time
2541_2021.las	Adjusted GPS Time
2541_2023.las	Adjusted GPS Time
2541_2025.las	Adjusted GPS Time
2541_2027.las	Adjusted GPS Time
2541_2029.las	Adjusted GPS Time
2541_2031.las	Adjusted GPS Time
2541_2033.las	Adjusted GPS Time
2541_2035.las	Adjusted GPS Time
2541_2037.las	Adjusted GPS Time
2541_2039.las	Adjusted GPS Time
2541_2041.las	Adjusted GPS Time
2541_2043.las	Adjusted GPS Time
2541_2045.las	Adjusted GPS Time
2541_2047.las	Adjusted GPS Time
2541_2049.las	Adjusted GPS Time
2541_2051.las	Adjusted GPS Time
2541_2053.las	Adjusted GPS Time
2541_2055.las	Adjusted GPS Time
2541_2057.las	Adjusted GPS Time
2541_2059.las	Adjusted GPS Time
2541_2061.las	Adjusted GPS Time
2541_2063.las	Adjusted GPS Time
2541_2065.las	Adjusted GPS Time
2541_2067.las	Adjusted GPS Time
2541_2069.las	Adjusted GPS Time
2541_2071.las	Adjusted GPS Time
2541_2073.las	Adjusted GPS Time

DPH-3 Report on Time of Global Positioning System Data (Tiled Data) - continued

<u>File</u>	<u>GPS Time Type</u>
2541_2075.las	Adjusted GPS Time
2541_2077.las	Adjusted GPS Time
2541_2079.las	Adjusted GPS Time
2541_2081.las	Adjusted GPS Time
2541_2083.las	Adjusted GPS Time
2541_2085.las	Adjusted GPS Time
2541_2087.las	Adjusted GPS Time
2541_2089.las	Adjusted GPS Time
2541_2091.las	Adjusted GPS Time
2541_2093.las	Adjusted GPS Time
2541_2095.las	Adjusted GPS Time
2541_2097.las	Adjusted GPS Time
2541_2099.las	Adjusted GPS Time
2541_2101.las	Adjusted GPS Time
2541_2103.las	Adjusted GPS Time
2541_2105.las	Adjusted GPS Time
2541_2107.las	Adjusted GPS Time
2541_2109.las	Adjusted GPS Time
2541_2111.las	Adjusted GPS Time
2541_2113.las	Adjusted GPS Time
2541_2115.las	Adjusted GPS Time
2541_2117.las	Adjusted GPS Time
2541_2119.las	Adjusted GPS Time
2541_2121.las	Adjusted GPS Time
2541_2123.las	Adjusted GPS Time
2541_2125.las	Adjusted GPS Time
2541_2127.las	Adjusted GPS Time
2543_2017.las	Adjusted GPS Time
2543_2019.las	Adjusted GPS Time
2543_2021.las	Adjusted GPS Time
2543_2023.las	Adjusted GPS Time
2543_2025.las	Adjusted GPS Time
2543_2027.las	Adjusted GPS Time
2543_2029.las	Adjusted GPS Time
2543_2031.las	Adjusted GPS Time
2543_2033.las	Adjusted GPS Time
2543_2035.las	Adjusted GPS Time
2543_2037.las	Adjusted GPS Time
2543_2039.las	Adjusted GPS Time
2543_2041.las	Adjusted GPS Time
2543_2043.las	Adjusted GPS Time
2543_2045.las	Adjusted GPS Time
2543_2047.las	Adjusted GPS Time
2543_2049.las	Adjusted GPS Time
2543_2051.las	Adjusted GPS Time
2543_2053.las	Adjusted GPS Time
2543_2055.las	Adjusted GPS Time

DPH-3 Report on Time of Global Positioning System Data (Tiled Data) - continued

<u>File</u>	<u>GPS Time Type</u>
2543_2057.las	Adjusted GPS Time
2543_2059.las	Adjusted GPS Time
2543_2061.las	Adjusted GPS Time
2543_2063.las	Adjusted GPS Time
2543_2065.las	Adjusted GPS Time
2543_2067.las	Adjusted GPS Time
2543_2069.las	Adjusted GPS Time
2543_2071.las	Adjusted GPS Time
2543_2073.las	Adjusted GPS Time
2543_2075.las	Adjusted GPS Time
2543_2077.las	Adjusted GPS Time
2543_2079.las	Adjusted GPS Time
2543_2081.las	Adjusted GPS Time
2543_2083.las	Adjusted GPS Time
2543_2085.las	Adjusted GPS Time
2543_2087.las	Adjusted GPS Time
2543_2089.las	Adjusted GPS Time
2543_2091.las	Adjusted GPS Time
2543_2093.las	Adjusted GPS Time
2543_2095.las	Adjusted GPS Time
2543_2097.las	Adjusted GPS Time
2543_2099.las	Adjusted GPS Time
2543_2101.las	Adjusted GPS Time
2543_2103.las	Adjusted GPS Time
2543_2105.las	Adjusted GPS Time
2543_2107.las	Adjusted GPS Time
2543_2109.las	Adjusted GPS Time
2543_2111.las	Adjusted GPS Time
2543_2113.las	Adjusted GPS Time
2543_2115.las	Adjusted GPS Time
2543_2117.las	Adjusted GPS Time
2543_2119.las	Adjusted GPS Time
2543_2121.las	Adjusted GPS Time
2543_2123.las	Adjusted GPS Time
2543_2125.las	Adjusted GPS Time
2543_2127.las	Adjusted GPS Time
2545_2017.las	Adjusted GPS Time
2545_2019.las	Adjusted GPS Time
2545_2021.las	Adjusted GPS Time
2545_2023.las	Adjusted GPS Time
2545_2025.las	Adjusted GPS Time
2545_2027.las	Adjusted GPS Time
2545_2029.las	Adjusted GPS Time
2545_2031.las	Adjusted GPS Time
2545_2033.las	Adjusted GPS Time
2545_2035.las	Adjusted GPS Time
2545_2037.las	Adjusted GPS Time

DPH-3 Report on Time of Global Positioning System Data (Tiled Data) - continued

<u>File</u>	<u>GPS Time Type</u>
2545_2039.las	Adjusted GPS Time
2545_2041.las	Adjusted GPS Time
2545_2043.las	Adjusted GPS Time
2545_2045.las	Adjusted GPS Time
2545_2047.las	Adjusted GPS Time
2545_2049.las	Adjusted GPS Time
2545_2051.las	Adjusted GPS Time
2545_2053.las	Adjusted GPS Time
2545_2055.las	Adjusted GPS Time
2545_2057.las	Adjusted GPS Time
2545_2059.las	Adjusted GPS Time
2545_2061.las	Adjusted GPS Time
2545_2063.las	Adjusted GPS Time
2545_2065.las	Adjusted GPS Time
2545_2067.las	Adjusted GPS Time
2545_2069.las	Adjusted GPS Time
2545_2071.las	Adjusted GPS Time
2545_2073.las	Adjusted GPS Time
2545_2075.las	Adjusted GPS Time
2545_2077.las	Adjusted GPS Time
2545_2079.las	Adjusted GPS Time
2545_2081.las	Adjusted GPS Time
2545_2083.las	Adjusted GPS Time
2545_2085.las	Adjusted GPS Time
2545_2087.las	Adjusted GPS Time
2545_2089.las	Adjusted GPS Time
2545_2091.las	Adjusted GPS Time
2545_2093.las	Adjusted GPS Time
2545_2095.las	Adjusted GPS Time
2545_2097.las	Adjusted GPS Time
2545_2099.las	Adjusted GPS Time
2545_2101.las	Adjusted GPS Time
2545_2103.las	Adjusted GPS Time
2545_2105.las	Adjusted GPS Time
2545_2107.las	Adjusted GPS Time
2545_2109.las	Adjusted GPS Time
2545_2111.las	Adjusted GPS Time
2545_2113.las	Adjusted GPS Time
2545_2115.las	Adjusted GPS Time
2545_2117.las	Adjusted GPS Time
2545_2119.las	Adjusted GPS Time
2545_2121.las	Adjusted GPS Time
2545_2123.las	Adjusted GPS Time
2545_2125.las	Adjusted GPS Time
2545_2127.las	Adjusted GPS Time
2547_2017.las	Adjusted GPS Time
2547_2019.las	Adjusted GPS Time

DPH-3 Report on Time of Global Positioning System Data (Tiled Data) - continued

<u>File</u>	<u>GPS Time Type</u>
2547_2021.las	Adjusted GPS Time
2547_2023.las	Adjusted GPS Time
2547_2025.las	Adjusted GPS Time
2547_2027.las	Adjusted GPS Time
2547_2029.las	Adjusted GPS Time
2547_2031.las	Adjusted GPS Time
2547_2033.las	Adjusted GPS Time
2547_2035.las	Adjusted GPS Time
2547_2037.las	Adjusted GPS Time
2547_2039.las	Adjusted GPS Time
2547_2041.las	Adjusted GPS Time
2547_2043.las	Adjusted GPS Time
2547_2045.las	Adjusted GPS Time
2547_2047.las	Adjusted GPS Time
2547_2049.las	Adjusted GPS Time
2547_2051.las	Adjusted GPS Time
2547_2053.las	Adjusted GPS Time
2547_2055.las	Adjusted GPS Time
2547_2057.las	Adjusted GPS Time
2547_2059.las	Adjusted GPS Time
2547_2061.las	Adjusted GPS Time
2547_2063.las	Adjusted GPS Time
2547_2065.las	Adjusted GPS Time
2547_2067.las	Adjusted GPS Time
2547_2069.las	Adjusted GPS Time
2547_2071.las	Adjusted GPS Time
2547_2073.las	Adjusted GPS Time
2547_2075.las	Adjusted GPS Time
2547_2077.las	Adjusted GPS Time
2547_2079.las	Adjusted GPS Time
2547_2081.las	Adjusted GPS Time
2547_2083.las	Adjusted GPS Time
2547_2085.las	Adjusted GPS Time
2547_2087.las	Adjusted GPS Time
2547_2089.las	Adjusted GPS Time
2547_2091.las	Adjusted GPS Time
2547_2093.las	Adjusted GPS Time
2547_2095.las	Adjusted GPS Time
2547_2097.las	Adjusted GPS Time
2547_2099.las	Adjusted GPS Time
2547_2101.las	Adjusted GPS Time
2547_2103.las	Adjusted GPS Time
2547_2105.las	Adjusted GPS Time
2547_2107.las	Adjusted GPS Time
2547_2109.las	Adjusted GPS Time
2547_2111.las	Adjusted GPS Time
2547_2113.las	Adjusted GPS Time

DPH-3 Report on Time of Global Positioning System Data (Tiled Data) - continued

<u>File</u>	<u>GPS Time Type</u>
2547_2115.las	Adjusted GPS Time
2547_2117.las	Adjusted GPS Time
2547_2119.las	Adjusted GPS Time
2547_2121.las	Adjusted GPS Time
2547_2123.las	Adjusted GPS Time
2547_2125.las	Adjusted GPS Time
2547_2127.las	Adjusted GPS Time
2549_2017.las	Adjusted GPS Time
2549_2019.las	Adjusted GPS Time
2549_2021.las	Adjusted GPS Time
2549_2023.las	Adjusted GPS Time
2549_2025.las	Adjusted GPS Time
2549_2027.las	Adjusted GPS Time
2549_2029.las	Adjusted GPS Time
2549_2031.las	Adjusted GPS Time
2549_2033.las	Adjusted GPS Time
2549_2035.las	Adjusted GPS Time
2549_2037.las	Adjusted GPS Time
2549_2039.las	Adjusted GPS Time
2549_2041.las	Adjusted GPS Time
2549_2043.las	Adjusted GPS Time
2549_2045.las	Adjusted GPS Time
2549_2047.las	Adjusted GPS Time
2549_2049.las	Adjusted GPS Time
2549_2051.las	Adjusted GPS Time
2549_2053.las	Adjusted GPS Time
2549_2055.las	Adjusted GPS Time
2549_2057.las	Adjusted GPS Time
2549_2059.las	Adjusted GPS Time
2549_2061.las	Adjusted GPS Time
2549_2063.las	Adjusted GPS Time
2549_2065.las	Adjusted GPS Time
2549_2067.las	Adjusted GPS Time
2549_2069.las	Adjusted GPS Time
2549_2071.las	Adjusted GPS Time
2549_2073.las	Adjusted GPS Time
2549_2075.las	Adjusted GPS Time
2549_2077.las	Adjusted GPS Time
2549_2079.las	Adjusted GPS Time
2549_2081.las	Adjusted GPS Time
2549_2083.las	Adjusted GPS Time
2549_2085.las	Adjusted GPS Time
2549_2087.las	Adjusted GPS Time
2549_2089.las	Adjusted GPS Time
2549_2091.las	Adjusted GPS Time
2549_2093.las	Adjusted GPS Time
2549_2095.las	Adjusted GPS Time

DPH-3 Report on Time of Global Positioning System Data (Tiled Data) - continued

<u>File</u>	<u>GPS Time Type</u>
2549_2097.las	Adjusted GPS Time
2549_2099.las	Adjusted GPS Time
2549_2101.las	Adjusted GPS Time
2549_2103.las	Adjusted GPS Time
2549_2105.las	Adjusted GPS Time
2549_2107.las	Adjusted GPS Time
2549_2109.las	Adjusted GPS Time
2549_2111.las	Adjusted GPS Time
2549_2113.las	Adjusted GPS Time
2549_2115.las	Adjusted GPS Time
2549_2117.las	Adjusted GPS Time
2549_2119.las	Adjusted GPS Time
2549_2121.las	Adjusted GPS Time
2549_2123.las	Adjusted GPS Time
2549_2125.las	Adjusted GPS Time
2549_2127.las	Adjusted GPS Time
2551_2017.las	Adjusted GPS Time
2551_2019.las	Adjusted GPS Time
2551_2021.las	Adjusted GPS Time
2551_2023.las	Adjusted GPS Time
2551_2025.las	Adjusted GPS Time
2551_2027.las	Adjusted GPS Time
2551_2029.las	Adjusted GPS Time
2551_2031.las	Adjusted GPS Time
2551_2033.las	Adjusted GPS Time
2551_2035.las	Adjusted GPS Time
2551_2037.las	Adjusted GPS Time
2551_2039.las	Adjusted GPS Time
2551_2041.las	Adjusted GPS Time
2551_2043.las	Adjusted GPS Time
2551_2045.las	Adjusted GPS Time
2551_2047.las	Adjusted GPS Time
2551_2049.las	Adjusted GPS Time
2551_2051.las	Adjusted GPS Time
2551_2053.las	Adjusted GPS Time
2551_2055.las	Adjusted GPS Time
2551_2057.las	Adjusted GPS Time
2551_2059.las	Adjusted GPS Time
2551_2061.las	Adjusted GPS Time
2551_2063.las	Adjusted GPS Time
2551_2065.las	Adjusted GPS Time
2551_2067.las	Adjusted GPS Time
2551_2069.las	Adjusted GPS Time
2551_2071.las	Adjusted GPS Time
2551_2073.las	Adjusted GPS Time
2551_2075.las	Adjusted GPS Time
2551_2077.las	Adjusted GPS Time

DPH-3 Report on Time of Global Positioning System Data (Tiled Data) - continued

<u>File</u>	<u>GPS Time Type</u>
2551_2079.las	Adjusted GPS Time
2551_2081.las	Adjusted GPS Time
2551_2083.las	Adjusted GPS Time
2551_2085.las	Adjusted GPS Time
2551_2087.las	Adjusted GPS Time
2551_2089.las	Adjusted GPS Time
2551_2091.las	Adjusted GPS Time
2551_2093.las	Adjusted GPS Time
2551_2095.las	Adjusted GPS Time
2551_2097.las	Adjusted GPS Time
2551_2099.las	Adjusted GPS Time
2551_2101.las	Adjusted GPS Time
2551_2103.las	Adjusted GPS Time
2551_2105.las	Adjusted GPS Time
2551_2107.las	Adjusted GPS Time
2551_2109.las	Adjusted GPS Time
2551_2111.las	Adjusted GPS Time
2551_2113.las	Adjusted GPS Time
2551_2115.las	Adjusted GPS Time
2551_2117.las	Adjusted GPS Time
2551_2119.las	Adjusted GPS Time
2551_2121.las	Adjusted GPS Time
2551_2123.las	Adjusted GPS Time
2551_2125.las	Adjusted GPS Time
2551_2127.las	Adjusted GPS Time
2553_2017.las	Adjusted GPS Time
2553_2019.las	Adjusted GPS Time
2553_2021.las	Adjusted GPS Time
2553_2023.las	Adjusted GPS Time
2553_2025.las	Adjusted GPS Time
2553_2027.las	Adjusted GPS Time
2553_2029.las	Adjusted GPS Time
2553_2031.las	Adjusted GPS Time
2553_2033.las	Adjusted GPS Time
2553_2035.las	Adjusted GPS Time
2553_2037.las	Adjusted GPS Time
2553_2039.las	Adjusted GPS Time
2553_2041.las	Adjusted GPS Time
2553_2043.las	Adjusted GPS Time
2553_2045.las	Adjusted GPS Time
2553_2047.las	Adjusted GPS Time
2553_2049.las	Adjusted GPS Time
2553_2051.las	Adjusted GPS Time
2553_2053.las	Adjusted GPS Time
2553_2055.las	Adjusted GPS Time
2553_2057.las	Adjusted GPS Time
2553_2059.las	Adjusted GPS Time

DPH-3 Report on Time of Global Positioning System Data (Tiled Data) - continued

<u>File</u>	<u>GPS Time Type</u>
2553_2061.las	Adjusted GPS Time
2553_2063.las	Adjusted GPS Time
2553_2065.las	Adjusted GPS Time
2553_2067.las	Adjusted GPS Time
2553_2069.las	Adjusted GPS Time
2553_2071.las	Adjusted GPS Time
2553_2073.las	Adjusted GPS Time
2553_2075.las	Adjusted GPS Time
2553_2077.las	Adjusted GPS Time
2553_2079.las	Adjusted GPS Time
2553_2081.las	Adjusted GPS Time
2553_2083.las	Adjusted GPS Time
2553_2085.las	Adjusted GPS Time
2553_2087.las	Adjusted GPS Time
2553_2089.las	Adjusted GPS Time
2553_2091.las	Adjusted GPS Time
2553_2093.las	Adjusted GPS Time
2553_2095.las	Adjusted GPS Time
2553_2097.las	Adjusted GPS Time
2553_2099.las	Adjusted GPS Time
2553_2101.las	Adjusted GPS Time
2553_2103.las	Adjusted GPS Time
2553_2105.las	Adjusted GPS Time
2553_2107.las	Adjusted GPS Time
2553_2109.las	Adjusted GPS Time
2553_2111.las	Adjusted GPS Time
2553_2113.las	Adjusted GPS Time
2553_2115.las	Adjusted GPS Time
2553_2117.las	Adjusted GPS Time
2553_2119.las	Adjusted GPS Time
2553_2121.las	Adjusted GPS Time
2553_2123.las	Adjusted GPS Time
2553_2125.las	Adjusted GPS Time
2553_2127.las	Adjusted GPS Time
2555_2017.las	Adjusted GPS Time
2555_2019.las	Adjusted GPS Time
2555_2021.las	Adjusted GPS Time
2555_2023.las	Adjusted GPS Time
2555_2025.las	Adjusted GPS Time
2555_2027.las	Adjusted GPS Time
2555_2029.las	Adjusted GPS Time
2555_2031.las	Adjusted GPS Time
2555_2033.las	Adjusted GPS Time
2555_2035.las	Adjusted GPS Time
2555_2037.las	Adjusted GPS Time
2555_2039.las	Adjusted GPS Time
2555_2041.las	Adjusted GPS Time

DPH-3 Report on Time of Global Positioning System Data (Tiled Data) - continued

<u>File</u>	<u>GPS Time Type</u>
2555_2043.las	Adjusted GPS Time
2555_2045.las	Adjusted GPS Time
2555_2047.las	Adjusted GPS Time
2555_2049.las	Adjusted GPS Time
2555_2051.las	Adjusted GPS Time
2555_2053.las	Adjusted GPS Time
2555_2055.las	Adjusted GPS Time
2555_2057.las	Adjusted GPS Time
2555_2059.las	Adjusted GPS Time
2555_2061.las	Adjusted GPS Time
2555_2063.las	Adjusted GPS Time
2555_2065.las	Adjusted GPS Time
2555_2067.las	Adjusted GPS Time
2555_2069.las	Adjusted GPS Time
2555_2071.las	Adjusted GPS Time
2555_2073.las	Adjusted GPS Time
2555_2075.las	Adjusted GPS Time
2555_2077.las	Adjusted GPS Time
2555_2079.las	Adjusted GPS Time
2555_2081.las	Adjusted GPS Time
2555_2083.las	Adjusted GPS Time
2555_2085.las	Adjusted GPS Time
2555_2087.las	Adjusted GPS Time
2555_2089.las	Adjusted GPS Time
2555_2091.las	Adjusted GPS Time
2555_2093.las	Adjusted GPS Time
2555_2095.las	Adjusted GPS Time
2555_2097.las	Adjusted GPS Time
2555_2099.las	Adjusted GPS Time
2555_2101.las	Adjusted GPS Time
2555_2103.las	Adjusted GPS Time
2555_2105.las	Adjusted GPS Time
2555_2107.las	Adjusted GPS Time
2555_2109.las	Adjusted GPS Time
2555_2111.las	Adjusted GPS Time
2555_2113.las	Adjusted GPS Time
2555_2115.las	Adjusted GPS Time
2555_2117.las	Adjusted GPS Time
2555_2119.las	Adjusted GPS Time
2555_2121.las	Adjusted GPS Time
2555_2123.las	Adjusted GPS Time
2555_2125.las	Adjusted GPS Time
2555_2127.las	Adjusted GPS Time
2557_2017.las	Adjusted GPS Time
2557_2019.las	Adjusted GPS Time
2557_2021.las	Adjusted GPS Time
2557_2023.las	Adjusted GPS Time

DPH-3 Report on Time of Global Positioning System Data (Tiled Data) - continued

<u>File</u>	<u>GPS Time Type</u>
2557_2025.las	Adjusted GPS Time
2557_2027.las	Adjusted GPS Time
2557_2029.las	Adjusted GPS Time
2557_2031.las	Adjusted GPS Time
2557_2033.las	Adjusted GPS Time
2557_2035.las	Adjusted GPS Time
2557_2037.las	Adjusted GPS Time
2557_2039.las	Adjusted GPS Time
2557_2041.las	Adjusted GPS Time
2557_2043.las	Adjusted GPS Time
2557_2045.las	Adjusted GPS Time
2557_2047.las	Adjusted GPS Time
2557_2049.las	Adjusted GPS Time
2557_2051.las	Adjusted GPS Time
2557_2053.las	Adjusted GPS Time
2557_2055.las	Adjusted GPS Time
2557_2057.las	Adjusted GPS Time
2557_2059.las	Adjusted GPS Time
2557_2061.las	Adjusted GPS Time
2557_2063.las	Adjusted GPS Time
2557_2065.las	Adjusted GPS Time
2557_2067.las	Adjusted GPS Time
2557_2069.las	Adjusted GPS Time
2557_2071.las	Adjusted GPS Time
2557_2073.las	Adjusted GPS Time
2557_2075.las	Adjusted GPS Time
2557_2077.las	Adjusted GPS Time
2557_2079.las	Adjusted GPS Time
2557_2081.las	Adjusted GPS Time
2557_2083.las	Adjusted GPS Time
2557_2085.las	Adjusted GPS Time
2557_2087.las	Adjusted GPS Time
2557_2089.las	Adjusted GPS Time
2557_2091.las	Adjusted GPS Time
2557_2093.las	Adjusted GPS Time
2557_2095.las	Adjusted GPS Time
2557_2097.las	Adjusted GPS Time
2557_2099.las	Adjusted GPS Time
2557_2101.las	Adjusted GPS Time
2557_2103.las	Adjusted GPS Time
2557_2105.las	Adjusted GPS Time
2557_2107.las	Adjusted GPS Time
2557_2109.las	Adjusted GPS Time
2557_2111.las	Adjusted GPS Time
2557_2113.las	Adjusted GPS Time
2557_2115.las	Adjusted GPS Time
2557_2117.las	Adjusted GPS Time

DPH-3 Report on Time of Global Positioning System Data (Tiled Data) - continued

<u>File</u>	<u>GPS Time Type</u>
2557_2119.las	Adjusted GPS Time
2557_2121.las	Adjusted GPS Time
2557_2123.las	Adjusted GPS Time
2557_2125.las	Adjusted GPS Time
2557_2127.las	Adjusted GPS Time
2559_2017.las	Adjusted GPS Time
2559_2019.las	Adjusted GPS Time
2559_2021.las	Adjusted GPS Time
2559_2023.las	Adjusted GPS Time
2559_2025.las	Adjusted GPS Time
2559_2027.las	Adjusted GPS Time
2559_2029.las	Adjusted GPS Time
2559_2031.las	Adjusted GPS Time
2559_2033.las	Adjusted GPS Time
2559_2035.las	Adjusted GPS Time
2559_2037.las	Adjusted GPS Time
2559_2039.las	Adjusted GPS Time
2559_2041.las	Adjusted GPS Time
2559_2043.las	Adjusted GPS Time
2559_2045.las	Adjusted GPS Time
2559_2047.las	Adjusted GPS Time
2559_2049.las	Adjusted GPS Time
2559_2051.las	Adjusted GPS Time
2559_2053.las	Adjusted GPS Time
2559_2055.las	Adjusted GPS Time
2559_2057.las	Adjusted GPS Time
2559_2059.las	Adjusted GPS Time
2559_2061.las	Adjusted GPS Time
2559_2063.las	Adjusted GPS Time
2559_2065.las	Adjusted GPS Time
2559_2067.las	Adjusted GPS Time
2559_2069.las	Adjusted GPS Time
2559_2071.las	Adjusted GPS Time
2559_2073.las	Adjusted GPS Time
2559_2075.las	Adjusted GPS Time
2559_2077.las	Adjusted GPS Time
2559_2079.las	Adjusted GPS Time
2559_2081.las	Adjusted GPS Time
2559_2083.las	Adjusted GPS Time
2559_2085.las	Adjusted GPS Time
2559_2087.las	Adjusted GPS Time
2559_2089.las	Adjusted GPS Time
2559_2091.las	Adjusted GPS Time
2559_2093.las	Adjusted GPS Time
2559_2095.las	Adjusted GPS Time
2559_2097.las	Adjusted GPS Time
2559_2099.las	Adjusted GPS Time

DPH-3 Report on Time of Global Positioning System Data (Tiled Data) - continued

<u>File</u>	<u>GPS Time Type</u>
2559_2101.las	Adjusted GPS Time
2559_2103.las	Adjusted GPS Time
2559_2105.las	Adjusted GPS Time
2559_2107.las	Adjusted GPS Time
2559_2109.las	Adjusted GPS Time
2559_2111.las	Adjusted GPS Time
2559_2113.las	Adjusted GPS Time
2559_2115.las	Adjusted GPS Time
2559_2117.las	Adjusted GPS Time
2559_2119.las	Adjusted GPS Time
2559_2121.las	Adjusted GPS Time
2559_2123.las	Adjusted GPS Time
2559_2125.las	Adjusted GPS Time
2559_2127.las	Adjusted GPS Time
2561_2017.las	Adjusted GPS Time
2561_2019.las	Adjusted GPS Time
2561_2021.las	Adjusted GPS Time
2561_2023.las	Adjusted GPS Time
2561_2025.las	Adjusted GPS Time
2561_2027.las	Adjusted GPS Time
2561_2029.las	Adjusted GPS Time
2561_2031.las	Adjusted GPS Time
2561_2033.las	Adjusted GPS Time
2561_2035.las	Adjusted GPS Time
2561_2037.las	Adjusted GPS Time
2561_2039.las	Adjusted GPS Time
2561_2041.las	Adjusted GPS Time
2561_2043.las	Adjusted GPS Time
2561_2045.las	Adjusted GPS Time
2561_2047.las	Adjusted GPS Time
2561_2049.las	Adjusted GPS Time
2561_2051.las	Adjusted GPS Time
2561_2053.las	Adjusted GPS Time
2561_2055.las	Adjusted GPS Time
2561_2057.las	Adjusted GPS Time
2561_2059.las	Adjusted GPS Time
2561_2061.las	Adjusted GPS Time
2561_2063.las	Adjusted GPS Time
2561_2065.las	Adjusted GPS Time
2561_2067.las	Adjusted GPS Time
2561_2069.las	Adjusted GPS Time
2561_2071.las	Adjusted GPS Time
2561_2073.las	Adjusted GPS Time
2561_2075.las	Adjusted GPS Time
2561_2077.las	Adjusted GPS Time
2561_2079.las	Adjusted GPS Time
2561_2081.las	Adjusted GPS Time

DPH-3 Report on Time of Global Positioning System Data (Tiled Data) - continued

<u>File</u>	<u>GPS Time Type</u>
2561_2083.las	Adjusted GPS Time
2561_2085.las	Adjusted GPS Time
2561_2087.las	Adjusted GPS Time
2561_2089.las	Adjusted GPS Time
2561_2091.las	Adjusted GPS Time
2561_2093.las	Adjusted GPS Time
2561_2095.las	Adjusted GPS Time
2561_2097.las	Adjusted GPS Time
2561_2099.las	Adjusted GPS Time
2561_2101.las	Adjusted GPS Time
2561_2103.las	Adjusted GPS Time
2561_2105.las	Adjusted GPS Time
2561_2107.las	Adjusted GPS Time
2561_2109.las	Adjusted GPS Time
2561_2111.las	Adjusted GPS Time
2561_2113.las	Adjusted GPS Time
2561_2115.las	Adjusted GPS Time
2561_2117.las	Adjusted GPS Time
2561_2119.las	Adjusted GPS Time
2561_2121.las	Adjusted GPS Time
2561_2123.las	Adjusted GPS Time
2561_2125.las	Adjusted GPS Time
2561_2127.las	Adjusted GPS Time
2563_2017.las	Adjusted GPS Time
2563_2019.las	Adjusted GPS Time
2563_2021.las	Adjusted GPS Time
2563_2023.las	Adjusted GPS Time
2563_2025.las	Adjusted GPS Time
2563_2027.las	Adjusted GPS Time
2563_2029.las	Adjusted GPS Time
2563_2031.las	Adjusted GPS Time
2563_2033.las	Adjusted GPS Time
2563_2035.las	Adjusted GPS Time
2563_2037.las	Adjusted GPS Time
2563_2039.las	Adjusted GPS Time
2563_2041.las	Adjusted GPS Time
2563_2043.las	Adjusted GPS Time
2563_2045.las	Adjusted GPS Time
2563_2047.las	Adjusted GPS Time
2563_2049.las	Adjusted GPS Time
2563_2051.las	Adjusted GPS Time
2563_2053.las	Adjusted GPS Time
2563_2055.las	Adjusted GPS Time
2563_2057.las	Adjusted GPS Time
2563_2059.las	Adjusted GPS Time
2563_2061.las	Adjusted GPS Time
2563_2063.las	Adjusted GPS Time

DPH-3 Report on Time of Global Positioning System Data (Tiled Data) - continued

<u>File</u>	<u>GPS Time Type</u>
2563_2065.las	Adjusted GPS Time
2563_2067.las	Adjusted GPS Time
2563_2069.las	Adjusted GPS Time
2563_2071.las	Adjusted GPS Time
2563_2073.las	Adjusted GPS Time
2563_2075.las	Adjusted GPS Time
2563_2077.las	Adjusted GPS Time
2563_2079.las	Adjusted GPS Time
2563_2081.las	Adjusted GPS Time
2563_2083.las	Adjusted GPS Time
2563_2085.las	Adjusted GPS Time
2563_2087.las	Adjusted GPS Time
2563_2089.las	Adjusted GPS Time
2563_2091.las	Adjusted GPS Time
2563_2093.las	Adjusted GPS Time
2563_2095.las	Adjusted GPS Time
2563_2097.las	Adjusted GPS Time
2563_2099.las	Adjusted GPS Time
2563_2101.las	Adjusted GPS Time
2563_2103.las	Adjusted GPS Time
2563_2105.las	Adjusted GPS Time
2563_2107.las	Adjusted GPS Time
2563_2109.las	Adjusted GPS Time
2563_2111.las	Adjusted GPS Time
2563_2113.las	Adjusted GPS Time
2563_2115.las	Adjusted GPS Time
2563_2117.las	Adjusted GPS Time
2563_2119.las	Adjusted GPS Time
2563_2121.las	Adjusted GPS Time
2563_2123.las	Adjusted GPS Time
2563_2125.las	Adjusted GPS Time
2563_2127.las	Adjusted GPS Time
2565_1999.las	Adjusted GPS Time
2565_2001.las	Adjusted GPS Time
2565_2003.las	Adjusted GPS Time
2565_2005.las	Adjusted GPS Time
2565_2007.las	Adjusted GPS Time
2565_2009.las	Adjusted GPS Time
2565_2011.las	Adjusted GPS Time
2565_2013.las	Adjusted GPS Time
2565_2015.las	Adjusted GPS Time
2565_2017.las	Adjusted GPS Time
2565_2019.las	Adjusted GPS Time
2565_2021.las	Adjusted GPS Time
2565_2023.las	Adjusted GPS Time
2565_2025.las	Adjusted GPS Time
2565_2027.las	Adjusted GPS Time

DPH-3 Report on Time of Global Positioning System Data (Tiled Data) - continued

<u>File</u>	<u>GPS Time Type</u>
2565_2029.las	Adjusted GPS Time
2565_2031.las	Adjusted GPS Time
2565_2033.las	Adjusted GPS Time
2565_2035.las	Adjusted GPS Time
2565_2037.las	Adjusted GPS Time
2565_2039.las	Adjusted GPS Time
2565_2041.las	Adjusted GPS Time
2565_2043.las	Adjusted GPS Time
2565_2045.las	Adjusted GPS Time
2565_2047.las	Adjusted GPS Time
2565_2049.las	Adjusted GPS Time
2565_2051.las	Adjusted GPS Time
2565_2053.las	Adjusted GPS Time
2565_2055.las	Adjusted GPS Time
2565_2057.las	Adjusted GPS Time
2565_2059.las	Adjusted GPS Time
2565_2061.las	Adjusted GPS Time
2565_2063.las	Adjusted GPS Time
2565_2065.las	Adjusted GPS Time
2565_2067.las	Adjusted GPS Time
2565_2069.las	Adjusted GPS Time
2565_2071.las	Adjusted GPS Time
2565_2073.las	Adjusted GPS Time
2565_2075.las	Adjusted GPS Time
2565_2077.las	Adjusted GPS Time
2565_2079.las	Adjusted GPS Time
2565_2081.las	Adjusted GPS Time
2565_2083.las	Adjusted GPS Time
2565_2085.las	Adjusted GPS Time
2565_2087.las	Adjusted GPS Time
2565_2089.las	Adjusted GPS Time
2565_2091.las	Adjusted GPS Time
2565_2093.las	Adjusted GPS Time
2565_2095.las	Adjusted GPS Time
2565_2097.las	Adjusted GPS Time
2565_2099.las	Adjusted GPS Time
2565_2101.las	Adjusted GPS Time
2565_2103.las	Adjusted GPS Time
2565_2105.las	Adjusted GPS Time
2565_2107.las	Adjusted GPS Time
2565_2109.las	Adjusted GPS Time
2565_2111.las	Adjusted GPS Time
2565_2113.las	Adjusted GPS Time
2565_2115.las	Adjusted GPS Time
2565_2117.las	Adjusted GPS Time
2565_2119.las	Adjusted GPS Time
2565_2121.las	Adjusted GPS Time

DPH-3 Report on Time of Global Positioning System Data (Tiled Data) - continued

<u>File</u>	<u>GPS Time Type</u>
2565_2123.las	Adjusted GPS Time
2565_2125.las	Adjusted GPS Time
2565_2127.las	Adjusted GPS Time
2567_1999.las	Adjusted GPS Time
2567_2001.las	Adjusted GPS Time
2567_2003.las	Adjusted GPS Time
2567_2005.las	Adjusted GPS Time
2567_2007.las	Adjusted GPS Time
2567_2009.las	Adjusted GPS Time
2567_2011.las	Adjusted GPS Time
2567_2013.las	Adjusted GPS Time
2567_2015.las	Adjusted GPS Time
2567_2017.las	Adjusted GPS Time
2567_2019.las	Adjusted GPS Time
2567_2021.las	Adjusted GPS Time
2567_2023.las	Adjusted GPS Time
2567_2025.las	Adjusted GPS Time
2567_2027.las	Adjusted GPS Time
2567_2029.las	Adjusted GPS Time
2567_2031.las	Adjusted GPS Time
2567_2033.las	Adjusted GPS Time
2567_2035.las	Adjusted GPS Time
2567_2037.las	Adjusted GPS Time
2567_2039.las	Adjusted GPS Time
2567_2041.las	Adjusted GPS Time
2567_2043.las	Adjusted GPS Time
2567_2045.las	Adjusted GPS Time
2567_2047.las	Adjusted GPS Time
2567_2049.las	Adjusted GPS Time
2567_2051.las	Adjusted GPS Time
2567_2053.las	Adjusted GPS Time
2567_2055.las	Adjusted GPS Time
2567_2057.las	Adjusted GPS Time
2567_2059.las	Adjusted GPS Time
2567_2061.las	Adjusted GPS Time
2567_2063.las	Adjusted GPS Time
2567_2065.las	Adjusted GPS Time
2567_2067.las	Adjusted GPS Time
2567_2069.las	Adjusted GPS Time
2567_2071.las	Adjusted GPS Time
2567_2073.las	Adjusted GPS Time
2567_2075.las	Adjusted GPS Time
2567_2077.las	Adjusted GPS Time
2567_2079.las	Adjusted GPS Time
2567_2081.las	Adjusted GPS Time
2567_2083.las	Adjusted GPS Time
2567_2085.las	Adjusted GPS Time

DPH-3 Report on Time of Global Positioning System Data (Tiled Data) - continued

<u>File</u>	<u>GPS Time Type</u>
2567_2087.las	Adjusted GPS Time
2567_2089.las	Adjusted GPS Time
2567_2091.las	Adjusted GPS Time
2567_2093.las	Adjusted GPS Time
2567_2095.las	Adjusted GPS Time
2567_2097.las	Adjusted GPS Time
2567_2099.las	Adjusted GPS Time
2567_2101.las	Adjusted GPS Time
2567_2103.las	Adjusted GPS Time
2567_2105.las	Adjusted GPS Time
2567_2107.las	Adjusted GPS Time
2567_2109.las	Adjusted GPS Time
2567_2111.las	Adjusted GPS Time
2567_2113.las	Adjusted GPS Time
2567_2115.las	Adjusted GPS Time
2567_2117.las	Adjusted GPS Time
2567_2119.las	Adjusted GPS Time
2567_2121.las	Adjusted GPS Time
2567_2123.las	Adjusted GPS Time
2567_2125.las	Adjusted GPS Time
2567_2127.las	Adjusted GPS Time
2569_1999.las	Adjusted GPS Time
2569_2001.las	Adjusted GPS Time
2569_2003.las	Adjusted GPS Time
2569_2005.las	Adjusted GPS Time
2569_2007.las	Adjusted GPS Time
2569_2009.las	Adjusted GPS Time
2569_2011.las	Adjusted GPS Time
2569_2013.las	Adjusted GPS Time
2569_2015.las	Adjusted GPS Time
2569_2017.las	Adjusted GPS Time
2569_2019.las	Adjusted GPS Time
2569_2021.las	Adjusted GPS Time
2569_2023.las	Adjusted GPS Time
2569_2025.las	Adjusted GPS Time
2569_2027.las	Adjusted GPS Time
2569_2029.las	Adjusted GPS Time
2569_2031.las	Adjusted GPS Time
2569_2033.las	Adjusted GPS Time
2569_2035.las	Adjusted GPS Time
2569_2037.las	Adjusted GPS Time
2569_2039.las	Adjusted GPS Time
2569_2041.las	Adjusted GPS Time
2569_2043.las	Adjusted GPS Time
2569_2045.las	Adjusted GPS Time
2569_2047.las	Adjusted GPS Time
2569_2049.las	Adjusted GPS Time

DPH-3 Report on Time of Global Positioning System Data (Tiled Data) - continued

<u>File</u>	<u>GPS Time Type</u>
2569_2051.las	Adjusted GPS Time
2569_2053.las	Adjusted GPS Time
2569_2055.las	Adjusted GPS Time
2569_2057.las	Adjusted GPS Time
2569_2059.las	Adjusted GPS Time
2569_2061.las	Adjusted GPS Time
2569_2063.las	Adjusted GPS Time
2569_2065.las	Adjusted GPS Time
2569_2067.las	Adjusted GPS Time
2569_2069.las	Adjusted GPS Time
2569_2071.las	Adjusted GPS Time
2569_2073.las	Adjusted GPS Time
2569_2075.las	Adjusted GPS Time
2569_2077.las	Adjusted GPS Time
2569_2079.las	Adjusted GPS Time
2569_2081.las	Adjusted GPS Time
2569_2083.las	Adjusted GPS Time
2569_2085.las	Adjusted GPS Time
2569_2087.las	Adjusted GPS Time
2569_2089.las	Adjusted GPS Time
2569_2091.las	Adjusted GPS Time
2569_2093.las	Adjusted GPS Time
2569_2095.las	Adjusted GPS Time
2569_2097.las	Adjusted GPS Time
2569_2099.las	Adjusted GPS Time
2569_2101.las	Adjusted GPS Time
2569_2103.las	Adjusted GPS Time
2569_2105.las	Adjusted GPS Time
2569_2107.las	Adjusted GPS Time
2569_2109.las	Adjusted GPS Time
2569_2111.las	Adjusted GPS Time
2569_2113.las	Adjusted GPS Time
2569_2115.las	Adjusted GPS Time
2569_2117.las	Adjusted GPS Time
2569_2119.las	Adjusted GPS Time
2569_2121.las	Adjusted GPS Time
2569_2123.las	Adjusted GPS Time
2569_2125.las	Adjusted GPS Time
2569_2127.las	Adjusted GPS Time
2571_1999.las	Adjusted GPS Time
2571_2001.las	Adjusted GPS Time
2571_2003.las	Adjusted GPS Time
2571_2005.las	Adjusted GPS Time
2571_2007.las	Adjusted GPS Time
2571_2009.las	Adjusted GPS Time
2571_2011.las	Adjusted GPS Time
2571_2013.las	Adjusted GPS Time

DPH-3 Report on Time of Global Positioning System Data (Tiled Data) - continued

<u>File</u>	<u>GPS Time Type</u>
2571_2015.las	Adjusted GPS Time
2571_2017.las	Adjusted GPS Time
2571_2019.las	Adjusted GPS Time
2571_2021.las	Adjusted GPS Time
2571_2023.las	Adjusted GPS Time
2571_2025.las	Adjusted GPS Time
2571_2027.las	Adjusted GPS Time
2571_2029.las	Adjusted GPS Time
2571_2031.las	Adjusted GPS Time
2571_2033.las	Adjusted GPS Time
2571_2035.las	Adjusted GPS Time
2571_2037.las	Adjusted GPS Time
2571_2039.las	Adjusted GPS Time
2571_2041.las	Adjusted GPS Time
2571_2043.las	Adjusted GPS Time
2571_2045.las	Adjusted GPS Time
2571_2047.las	Adjusted GPS Time
2571_2049.las	Adjusted GPS Time
2571_2051.las	Adjusted GPS Time
2571_2053.las	Adjusted GPS Time
2571_2055.las	Adjusted GPS Time
2571_2057.las	Adjusted GPS Time
2571_2059.las	Adjusted GPS Time
2571_2061.las	Adjusted GPS Time
2571_2063.las	Adjusted GPS Time
2571_2065.las	Adjusted GPS Time
2571_2067.las	Adjusted GPS Time
2571_2069.las	Adjusted GPS Time
2571_2071.las	Adjusted GPS Time
2571_2073.las	Adjusted GPS Time
2571_2075.las	Adjusted GPS Time
2571_2077.las	Adjusted GPS Time
2571_2079.las	Adjusted GPS Time
2571_2081.las	Adjusted GPS Time
2571_2083.las	Adjusted GPS Time
2571_2085.las	Adjusted GPS Time
2571_2087.las	Adjusted GPS Time
2571_2089.las	Adjusted GPS Time
2571_2091.las	Adjusted GPS Time
2571_2093.las	Adjusted GPS Time
2571_2095.las	Adjusted GPS Time
2571_2097.las	Adjusted GPS Time
2571_2099.las	Adjusted GPS Time
2571_2101.las	Adjusted GPS Time
2571_2103.las	Adjusted GPS Time
2571_2105.las	Adjusted GPS Time
2571_2107.las	Adjusted GPS Time

DPH-3 Report on Time of Global Positioning System Data (Tiled Data) - continued

<u>File</u>	<u>GPS Time Type</u>
2571_2109.las	Adjusted GPS Time
2571_2111.las	Adjusted GPS Time
2571_2113.las	Adjusted GPS Time
2571_2115.las	Adjusted GPS Time
2571_2117.las	Adjusted GPS Time
2571_2119.las	Adjusted GPS Time
2571_2121.las	Adjusted GPS Time
2571_2123.las	Adjusted GPS Time
2571_2125.las	Adjusted GPS Time
2571_2127.las	Adjusted GPS Time
2573_1999.las	Adjusted GPS Time
2573_2001.las	Adjusted GPS Time
2573_2003.las	Adjusted GPS Time
2573_2005.las	Adjusted GPS Time
2573_2007.las	Adjusted GPS Time
2573_2009.las	Adjusted GPS Time
2573_2011.las	Adjusted GPS Time
2573_2013.las	Adjusted GPS Time
2573_2015.las	Adjusted GPS Time
2573_2017.las	Adjusted GPS Time
2573_2019.las	Adjusted GPS Time
2573_2021.las	Adjusted GPS Time
2573_2023.las	Adjusted GPS Time
2573_2025.las	Adjusted GPS Time
2573_2027.las	Adjusted GPS Time
2573_2029.las	Adjusted GPS Time
2573_2031.las	Adjusted GPS Time
2573_2033.las	Adjusted GPS Time
2573_2035.las	Adjusted GPS Time
2573_2037.las	Adjusted GPS Time
2573_2039.las	Adjusted GPS Time
2573_2041.las	Adjusted GPS Time
2573_2043.las	Adjusted GPS Time
2573_2045.las	Adjusted GPS Time
2573_2047.las	Adjusted GPS Time
2573_2049.las	Adjusted GPS Time
2573_2051.las	Adjusted GPS Time
2573_2053.las	Adjusted GPS Time
2573_2055.las	Adjusted GPS Time
2573_2057.las	Adjusted GPS Time
2573_2059.las	Adjusted GPS Time
2573_2061.las	Adjusted GPS Time
2573_2063.las	Adjusted GPS Time
2573_2065.las	Adjusted GPS Time
2573_2067.las	Adjusted GPS Time
2573_2069.las	Adjusted GPS Time
2573_2071.las	Adjusted GPS Time

DPH-3 Report on Time of Global Positioning System Data (Tiled Data) - continued

<u>File</u>	<u>GPS Time Type</u>
2573_2073.las	Adjusted GPS Time
2573_2075.las	Adjusted GPS Time
2573_2077.las	Adjusted GPS Time
2573_2079.las	Adjusted GPS Time
2573_2081.las	Adjusted GPS Time
2573_2083.las	Adjusted GPS Time
2573_2085.las	Adjusted GPS Time
2573_2087.las	Adjusted GPS Time
2573_2089.las	Adjusted GPS Time
2573_2091.las	Adjusted GPS Time
2573_2093.las	Adjusted GPS Time
2573_2095.las	Adjusted GPS Time
2573_2097.las	Adjusted GPS Time
2573_2099.las	Adjusted GPS Time
2573_2101.las	Adjusted GPS Time
2573_2103.las	Adjusted GPS Time
2573_2105.las	Adjusted GPS Time
2573_2107.las	Adjusted GPS Time
2573_2109.las	Adjusted GPS Time
2573_2111.las	Adjusted GPS Time
2573_2113.las	Adjusted GPS Time
2573_2115.las	Adjusted GPS Time
2573_2117.las	Adjusted GPS Time
2573_2119.las	Adjusted GPS Time
2573_2121.las	Adjusted GPS Time
2573_2123.las	Adjusted GPS Time
2573_2125.las	Adjusted GPS Time
2573_2127.las	Adjusted GPS Time
2575_1999.las	Adjusted GPS Time
2575_2001.las	Adjusted GPS Time
2575_2003.las	Adjusted GPS Time
2575_2005.las	Adjusted GPS Time
2575_2007.las	Adjusted GPS Time
2575_2009.las	Adjusted GPS Time
2575_2011.las	Adjusted GPS Time
2575_2013.las	Adjusted GPS Time
2575_2015.las	Adjusted GPS Time
2575_2017.las	Adjusted GPS Time
2575_2019.las	Adjusted GPS Time
2575_2021.las	Adjusted GPS Time
2575_2023.las	Adjusted GPS Time
2575_2025.las	Adjusted GPS Time
2575_2027.las	Adjusted GPS Time
2575_2029.las	Adjusted GPS Time
2575_2031.las	Adjusted GPS Time
2575_2033.las	Adjusted GPS Time
2575_2035.las	Adjusted GPS Time

DPH-3 Report on Time of Global Positioning System Data (Tiled Data) - continued

<u>File</u>	<u>GPS Time Type</u>
2575_2037.las	Adjusted GPS Time
2575_2039.las	Adjusted GPS Time
2575_2041.las	Adjusted GPS Time
2575_2043.las	Adjusted GPS Time
2575_2045.las	Adjusted GPS Time
2575_2047.las	Adjusted GPS Time
2575_2049.las	Adjusted GPS Time
2575_2051.las	Adjusted GPS Time
2575_2053.las	Adjusted GPS Time
2575_2055.las	Adjusted GPS Time
2575_2057.las	Adjusted GPS Time
2575_2059.las	Adjusted GPS Time
2575_2061.las	Adjusted GPS Time
2575_2063.las	Adjusted GPS Time
2575_2065.las	Adjusted GPS Time
2575_2067.las	Adjusted GPS Time
2575_2069.las	Adjusted GPS Time
2575_2071.las	Adjusted GPS Time
2575_2073.las	Adjusted GPS Time
2575_2075.las	Adjusted GPS Time
2575_2077.las	Adjusted GPS Time
2575_2079.las	Adjusted GPS Time
2575_2081.las	Adjusted GPS Time
2575_2083.las	Adjusted GPS Time
2575_2085.las	Adjusted GPS Time
2575_2087.las	Adjusted GPS Time
2575_2089.las	Adjusted GPS Time
2575_2091.las	Adjusted GPS Time
2575_2093.las	Adjusted GPS Time
2575_2095.las	Adjusted GPS Time
2575_2097.las	Adjusted GPS Time
2575_2099.las	Adjusted GPS Time
2575_2101.las	Adjusted GPS Time
2575_2103.las	Adjusted GPS Time
2575_2105.las	Adjusted GPS Time
2575_2107.las	Adjusted GPS Time
2575_2109.las	Adjusted GPS Time
2575_2111.las	Adjusted GPS Time
2575_2113.las	Adjusted GPS Time
2575_2115.las	Adjusted GPS Time
2575_2117.las	Adjusted GPS Time
2575_2119.las	Adjusted GPS Time
2575_2121.las	Adjusted GPS Time
2575_2123.las	Adjusted GPS Time
2575_2125.las	Adjusted GPS Time
2575_2127.las	Adjusted GPS Time
2577_1999.las	Adjusted GPS Time

DPH-3 Report on Time of Global Positioning System Data (Tiled Data) - continued

<u>File</u>	<u>GPS Time Type</u>
2577_2001.las	Adjusted GPS Time
2577_2003.las	Adjusted GPS Time
2577_2005.las	Adjusted GPS Time
2577_2007.las	Adjusted GPS Time
2577_2009.las	Adjusted GPS Time
2577_2011.las	Adjusted GPS Time
2577_2013.las	Adjusted GPS Time
2577_2015.las	Adjusted GPS Time
2577_2017.las	Adjusted GPS Time
2577_2019.las	Adjusted GPS Time
2577_2021.las	Adjusted GPS Time
2577_2023.las	Adjusted GPS Time
2577_2025.las	Adjusted GPS Time
2577_2027.las	Adjusted GPS Time
2577_2029.las	Adjusted GPS Time
2577_2031.las	Adjusted GPS Time
2577_2033.las	Adjusted GPS Time
2577_2035.las	Adjusted GPS Time
2577_2037.las	Adjusted GPS Time
2577_2039.las	Adjusted GPS Time
2577_2041.las	Adjusted GPS Time
2577_2043.las	Adjusted GPS Time
2577_2045.las	Adjusted GPS Time
2577_2047.las	Adjusted GPS Time
2577_2049.las	Adjusted GPS Time
2577_2051.las	Adjusted GPS Time
2577_2053.las	Adjusted GPS Time
2577_2055.las	Adjusted GPS Time
2577_2057.las	Adjusted GPS Time
2577_2059.las	Adjusted GPS Time
2577_2061.las	Adjusted GPS Time
2577_2063.las	Adjusted GPS Time
2577_2065.las	Adjusted GPS Time
2577_2067.las	Adjusted GPS Time
2577_2069.las	Adjusted GPS Time
2577_2071.las	Adjusted GPS Time
2577_2073.las	Adjusted GPS Time
2577_2075.las	Adjusted GPS Time
2577_2077.las	Adjusted GPS Time
2577_2079.las	Adjusted GPS Time
2577_2081.las	Adjusted GPS Time
2577_2083.las	Adjusted GPS Time
2577_2085.las	Adjusted GPS Time
2577_2087.las	Adjusted GPS Time
2577_2089.las	Adjusted GPS Time
2577_2091.las	Adjusted GPS Time
2577_2093.las	Adjusted GPS Time

DPH-3 Report on Time of Global Positioning System Data (Tiled Data) - continued

<u>File</u>	<u>GPS Time Type</u>
2577_2095.las	Adjusted GPS Time
2577_2097.las	Adjusted GPS Time
2577_2099.las	Adjusted GPS Time
2577_2101.las	Adjusted GPS Time
2577_2103.las	Adjusted GPS Time
2577_2105.las	Adjusted GPS Time
2577_2107.las	Adjusted GPS Time
2577_2109.las	Adjusted GPS Time
2577_2111.las	Adjusted GPS Time
2577_2113.las	Adjusted GPS Time
2577_2115.las	Adjusted GPS Time
2577_2117.las	Adjusted GPS Time
2577_2119.las	Adjusted GPS Time
2577_2121.las	Adjusted GPS Time
2577_2123.las	Adjusted GPS Time
2577_2125.las	Adjusted GPS Time
2577_2127.las	Adjusted GPS Time
2579_1999.las	Adjusted GPS Time
2579_2001.las	Adjusted GPS Time
2579_2003.las	Adjusted GPS Time
2579_2005.las	Adjusted GPS Time
2579_2007.las	Adjusted GPS Time
2579_2009.las	Adjusted GPS Time
2579_2011.las	Adjusted GPS Time
2579_2013.las	Adjusted GPS Time
2579_2015.las	Adjusted GPS Time
2579_2017.las	Adjusted GPS Time
2579_2019.las	Adjusted GPS Time
2579_2021.las	Adjusted GPS Time
2579_2023.las	Adjusted GPS Time
2579_2025.las	Adjusted GPS Time
2579_2027.las	Adjusted GPS Time
2579_2029.las	Adjusted GPS Time
2579_2031.las	Adjusted GPS Time
2579_2033.las	Adjusted GPS Time
2579_2035.las	Adjusted GPS Time
2579_2037.las	Adjusted GPS Time
2579_2039.las	Adjusted GPS Time
2579_2041.las	Adjusted GPS Time
2579_2043.las	Adjusted GPS Time
2579_2045.las	Adjusted GPS Time
2579_2047.las	Adjusted GPS Time
2579_2049.las	Adjusted GPS Time
2579_2051.las	Adjusted GPS Time
2579_2053.las	Adjusted GPS Time
2579_2055.las	Adjusted GPS Time
2579_2057.las	Adjusted GPS Time

DPH-3 Report on Time of Global Positioning System Data (Tiled Data) - continued

<u>File</u>	<u>GPS Time Type</u>
2579_2059.las	Adjusted GPS Time
2579_2061.las	Adjusted GPS Time
2579_2063.las	Adjusted GPS Time
2579_2065.las	Adjusted GPS Time
2579_2067.las	Adjusted GPS Time
2579_2069.las	Adjusted GPS Time
2579_2071.las	Adjusted GPS Time
2579_2073.las	Adjusted GPS Time
2579_2075.las	Adjusted GPS Time
2579_2077.las	Adjusted GPS Time
2579_2079.las	Adjusted GPS Time
2579_2081.las	Adjusted GPS Time
2579_2083.las	Adjusted GPS Time
2579_2085.las	Adjusted GPS Time
2579_2087.las	Adjusted GPS Time
2579_2089.las	Adjusted GPS Time
2579_2091.las	Adjusted GPS Time
2579_2093.las	Adjusted GPS Time
2579_2095.las	Adjusted GPS Time
2579_2097.las	Adjusted GPS Time
2579_2099.las	Adjusted GPS Time
2579_2101.las	Adjusted GPS Time
2579_2103.las	Adjusted GPS Time
2579_2105.las	Adjusted GPS Time
2579_2107.las	Adjusted GPS Time
2579_2109.las	Adjusted GPS Time
2579_2111.las	Adjusted GPS Time
2579_2113.las	Adjusted GPS Time
2579_2115.las	Adjusted GPS Time
2579_2117.las	Adjusted GPS Time
2579_2119.las	Adjusted GPS Time
2579_2121.las	Adjusted GPS Time
2579_2123.las	Adjusted GPS Time
2579_2125.las	Adjusted GPS Time
2579_2127.las	Adjusted GPS Time
2581_1999.las	Adjusted GPS Time
2581_2001.las	Adjusted GPS Time
2581_2003.las	Adjusted GPS Time
2581_2005.las	Adjusted GPS Time
2581_2007.las	Adjusted GPS Time
2581_2009.las	Adjusted GPS Time
2581_2011.las	Adjusted GPS Time
2581_2013.las	Adjusted GPS Time
2581_2015.las	Adjusted GPS Time
2581_2017.las	Adjusted GPS Time
2581_2019.las	Adjusted GPS Time
2581_2021.las	Adjusted GPS Time

DPH-3 Report on Time of Global Positioning System Data (Tiled Data) - continued

<u>File</u>	<u>GPS Time Type</u>
2581_2023.las	Adjusted GPS Time
2581_2025.las	Adjusted GPS Time
2581_2027.las	Adjusted GPS Time
2581_2029.las	Adjusted GPS Time
2581_2031.las	Adjusted GPS Time
2581_2033.las	Adjusted GPS Time
2581_2035.las	Adjusted GPS Time
2581_2037.las	Adjusted GPS Time
2581_2039.las	Adjusted GPS Time
2581_2041.las	Adjusted GPS Time
2581_2043.las	Adjusted GPS Time
2581_2045.las	Adjusted GPS Time
2581_2047.las	Adjusted GPS Time
2581_2049.las	Adjusted GPS Time
2581_2051.las	Adjusted GPS Time
2581_2053.las	Adjusted GPS Time
2581_2055.las	Adjusted GPS Time
2581_2057.las	Adjusted GPS Time
2581_2059.las	Adjusted GPS Time
2581_2061.las	Adjusted GPS Time
2581_2063.las	Adjusted GPS Time
2581_2065.las	Adjusted GPS Time
2581_2067.las	Adjusted GPS Time
2581_2069.las	Adjusted GPS Time
2581_2071.las	Adjusted GPS Time
2581_2073.las	Adjusted GPS Time
2581_2075.las	Adjusted GPS Time
2581_2077.las	Adjusted GPS Time
2581_2079.las	Adjusted GPS Time
2581_2081.las	Adjusted GPS Time
2581_2083.las	Adjusted GPS Time
2581_2085.las	Adjusted GPS Time
2581_2087.las	Adjusted GPS Time
2581_2089.las	Adjusted GPS Time
2581_2091.las	Adjusted GPS Time
2581_2093.las	Adjusted GPS Time
2581_2095.las	Adjusted GPS Time
2581_2097.las	Adjusted GPS Time
2581_2099.las	Adjusted GPS Time
2581_2101.las	Adjusted GPS Time
2581_2103.las	Adjusted GPS Time
2581_2105.las	Adjusted GPS Time
2581_2107.las	Adjusted GPS Time
2581_2109.las	Adjusted GPS Time
2581_2111.las	Adjusted GPS Time
2581_2113.las	Adjusted GPS Time
2581_2115.las	Adjusted GPS Time

DPH-3 Report on Time of Global Positioning System Data (Tiled Data) - continued

<u>File</u>	<u>GPS Time Type</u>
2581_2117.las	Adjusted GPS Time
2581_2119.las	Adjusted GPS Time
2581_2121.las	Adjusted GPS Time
2581_2123.las	Adjusted GPS Time
2581_2125.las	Adjusted GPS Time
2581_2127.las	Adjusted GPS Time
2583_1999.las	Adjusted GPS Time
2583_2001.las	Adjusted GPS Time
2583_2003.las	Adjusted GPS Time
2583_2005.las	Adjusted GPS Time
2583_2007.las	Adjusted GPS Time
2583_2009.las	Adjusted GPS Time
2583_2011.las	Adjusted GPS Time
2583_2013.las	Adjusted GPS Time
2583_2015.las	Adjusted GPS Time
2583_2017.las	Adjusted GPS Time
2583_2019.las	Adjusted GPS Time
2583_2021.las	Adjusted GPS Time
2583_2023.las	Adjusted GPS Time
2583_2025.las	Adjusted GPS Time
2583_2027.las	Adjusted GPS Time
2583_2029.las	Adjusted GPS Time
2583_2031.las	Adjusted GPS Time
2583_2033.las	Adjusted GPS Time
2583_2035.las	Adjusted GPS Time
2583_2037.las	Adjusted GPS Time
2583_2039.las	Adjusted GPS Time
2583_2041.las	Adjusted GPS Time
2583_2043.las	Adjusted GPS Time
2583_2045.las	Adjusted GPS Time
2583_2047.las	Adjusted GPS Time
2583_2049.las	Adjusted GPS Time
2583_2051.las	Adjusted GPS Time
2583_2053.las	Adjusted GPS Time
2583_2055.las	Adjusted GPS Time
2583_2057.las	Adjusted GPS Time
2583_2059.las	Adjusted GPS Time
2583_2061.las	Adjusted GPS Time
2583_2063.las	Adjusted GPS Time
2583_2065.las	Adjusted GPS Time
2583_2067.las	Adjusted GPS Time
2583_2069.las	Adjusted GPS Time
2583_2071.las	Adjusted GPS Time
2583_2073.las	Adjusted GPS Time
2583_2075.las	Adjusted GPS Time
2583_2077.las	Adjusted GPS Time
2583_2079.las	Adjusted GPS Time

DPH-3 Report on Time of Global Positioning System Data (Tiled Data) - continued

<u>File</u>	<u>GPS Time Type</u>
2583_2081.las	Adjusted GPS Time
2583_2083.las	Adjusted GPS Time
2583_2085.las	Adjusted GPS Time
2583_2087.las	Adjusted GPS Time
2583_2089.las	Adjusted GPS Time
2583_2091.las	Adjusted GPS Time
2583_2093.las	Adjusted GPS Time
2583_2095.las	Adjusted GPS Time
2583_2097.las	Adjusted GPS Time
2583_2099.las	Adjusted GPS Time
2583_2101.las	Adjusted GPS Time
2583_2103.las	Adjusted GPS Time
2583_2105.las	Adjusted GPS Time
2583_2107.las	Adjusted GPS Time
2583_2109.las	Adjusted GPS Time
2583_2111.las	Adjusted GPS Time
2583_2113.las	Adjusted GPS Time
2583_2115.las	Adjusted GPS Time
2583_2117.las	Adjusted GPS Time
2583_2119.las	Adjusted GPS Time
2583_2121.las	Adjusted GPS Time
2583_2123.las	Adjusted GPS Time
2583_2125.las	Adjusted GPS Time
2583_2127.las	Adjusted GPS Time
2585_1999.las	Adjusted GPS Time
2585_2001.las	Adjusted GPS Time
2585_2003.las	Adjusted GPS Time
2585_2005.las	Adjusted GPS Time
2585_2007.las	Adjusted GPS Time
2585_2009.las	Adjusted GPS Time
2585_2011.las	Adjusted GPS Time
2585_2013.las	Adjusted GPS Time
2585_2015.las	Adjusted GPS Time
2585_2017.las	Adjusted GPS Time
2585_2019.las	Adjusted GPS Time
2585_2021.las	Adjusted GPS Time
2585_2023.las	Adjusted GPS Time
2585_2025.las	Adjusted GPS Time
2585_2027.las	Adjusted GPS Time
2585_2029.las	Adjusted GPS Time
2585_2031.las	Adjusted GPS Time
2585_2033.las	Adjusted GPS Time
2585_2035.las	Adjusted GPS Time
2585_2037.las	Adjusted GPS Time
2585_2039.las	Adjusted GPS Time
2585_2041.las	Adjusted GPS Time
2585_2043.las	Adjusted GPS Time

DPH-3 Report on Time of Global Positioning System Data (Tiled Data) - continued

<u>File</u>	<u>GPS Time Type</u>
2585_2045.las	Adjusted GPS Time
2585_2047.las	Adjusted GPS Time
2585_2049.las	Adjusted GPS Time
2585_2051.las	Adjusted GPS Time
2585_2053.las	Adjusted GPS Time
2585_2055.las	Adjusted GPS Time
2585_2057.las	Adjusted GPS Time
2585_2059.las	Adjusted GPS Time
2585_2061.las	Adjusted GPS Time
2585_2063.las	Adjusted GPS Time
2585_2065.las	Adjusted GPS Time
2585_2067.las	Adjusted GPS Time
2585_2069.las	Adjusted GPS Time
2585_2071.las	Adjusted GPS Time
2585_2073.las	Adjusted GPS Time
2585_2075.las	Adjusted GPS Time
2585_2077.las	Adjusted GPS Time
2585_2079.las	Adjusted GPS Time
2585_2081.las	Adjusted GPS Time
2585_2083.las	Adjusted GPS Time
2585_2085.las	Adjusted GPS Time
2585_2087.las	Adjusted GPS Time
2585_2089.las	Adjusted GPS Time
2585_2091.las	Adjusted GPS Time
2585_2093.las	Adjusted GPS Time
2585_2095.las	Adjusted GPS Time
2585_2097.las	Adjusted GPS Time
2585_2099.las	Adjusted GPS Time
2585_2101.las	Adjusted GPS Time
2585_2103.las	Adjusted GPS Time
2585_2105.las	Adjusted GPS Time
2585_2107.las	Adjusted GPS Time
2585_2109.las	Adjusted GPS Time
2585_2111.las	Adjusted GPS Time
2585_2113.las	Adjusted GPS Time
2585_2115.las	Adjusted GPS Time
2585_2117.las	Adjusted GPS Time
2585_2119.las	Adjusted GPS Time
2585_2121.las	Adjusted GPS Time
2585_2123.las	Adjusted GPS Time
2585_2125.las	Adjusted GPS Time
2585_2127.las	Adjusted GPS Time
2587_1999.las	Adjusted GPS Time
2587_2001.las	Adjusted GPS Time
2587_2003.las	Adjusted GPS Time
2587_2005.las	Adjusted GPS Time
2587_2007.las	Adjusted GPS Time

DPH-3 Report on Time of Global Positioning System Data (Tiled Data) - continued

<u>File</u>	<u>GPS Time Type</u>
2587_2009.las	Adjusted GPS Time
2587_2011.las	Adjusted GPS Time
2587_2013.las	Adjusted GPS Time
2587_2015.las	Adjusted GPS Time
2587_2017.las	Adjusted GPS Time
2587_2019.las	Adjusted GPS Time
2587_2021.las	Adjusted GPS Time
2587_2023.las	Adjusted GPS Time
2587_2025.las	Adjusted GPS Time
2587_2027.las	Adjusted GPS Time
2587_2029.las	Adjusted GPS Time
2587_2031.las	Adjusted GPS Time
2587_2033.las	Adjusted GPS Time
2587_2035.las	Adjusted GPS Time
2587_2037.las	Adjusted GPS Time
2587_2039.las	Adjusted GPS Time
2587_2041.las	Adjusted GPS Time
2587_2043.las	Adjusted GPS Time
2587_2045.las	Adjusted GPS Time
2587_2047.las	Adjusted GPS Time
2587_2049.las	Adjusted GPS Time
2587_2051.las	Adjusted GPS Time
2587_2053.las	Adjusted GPS Time
2587_2055.las	Adjusted GPS Time
2587_2057.las	Adjusted GPS Time
2587_2059.las	Adjusted GPS Time
2587_2061.las	Adjusted GPS Time
2587_2063.las	Adjusted GPS Time
2587_2065.las	Adjusted GPS Time
2587_2067.las	Adjusted GPS Time
2587_2069.las	Adjusted GPS Time
2587_2071.las	Adjusted GPS Time
2587_2073.las	Adjusted GPS Time
2587_2075.las	Adjusted GPS Time
2587_2077.las	Adjusted GPS Time
2587_2079.las	Adjusted GPS Time
2587_2081.las	Adjusted GPS Time
2587_2083.las	Adjusted GPS Time
2587_2085.las	Adjusted GPS Time
2587_2087.las	Adjusted GPS Time
2587_2089.las	Adjusted GPS Time
2587_2091.las	Adjusted GPS Time
2587_2093.las	Adjusted GPS Time
2587_2095.las	Adjusted GPS Time
2587_2097.las	Adjusted GPS Time
2587_2099.las	Adjusted GPS Time
2587_2101.las	Adjusted GPS Time

DPH-3 Report on Time of Global Positioning System Data (Tiled Data) - continued

<u>File</u>	<u>GPS Time Type</u>
2587_2103.las	Adjusted GPS Time
2587_2105.las	Adjusted GPS Time
2587_2107.las	Adjusted GPS Time
2587_2109.las	Adjusted GPS Time
2587_2111.las	Adjusted GPS Time
2587_2113.las	Adjusted GPS Time
2587_2115.las	Adjusted GPS Time
2587_2117.las	Adjusted GPS Time
2587_2119.las	Adjusted GPS Time
2587_2121.las	Adjusted GPS Time
2587_2123.las	Adjusted GPS Time
2587_2125.las	Adjusted GPS Time
2587_2127.las	Adjusted GPS Time
2589_1999.las	Adjusted GPS Time
2589_2001.las	Adjusted GPS Time
2589_2003.las	Adjusted GPS Time
2589_2005.las	Adjusted GPS Time
2589_2007.las	Adjusted GPS Time
2589_2009.las	Adjusted GPS Time
2589_2011.las	Adjusted GPS Time
2589_2013.las	Adjusted GPS Time
2589_2015.las	Adjusted GPS Time
2589_2017.las	Adjusted GPS Time
2589_2019.las	Adjusted GPS Time
2589_2021.las	Adjusted GPS Time
2589_2023.las	Adjusted GPS Time
2589_2025.las	Adjusted GPS Time
2589_2027.las	Adjusted GPS Time
2589_2029.las	Adjusted GPS Time
2589_2031.las	Adjusted GPS Time
2589_2033.las	Adjusted GPS Time
2589_2035.las	Adjusted GPS Time
2589_2037.las	Adjusted GPS Time
2589_2039.las	Adjusted GPS Time
2589_2041.las	Adjusted GPS Time
2589_2043.las	Adjusted GPS Time
2589_2045.las	Adjusted GPS Time
2589_2047.las	Adjusted GPS Time
2589_2049.las	Adjusted GPS Time
2589_2051.las	Adjusted GPS Time
2589_2053.las	Adjusted GPS Time
2589_2055.las	Adjusted GPS Time
2589_2057.las	Adjusted GPS Time
2589_2059.las	Adjusted GPS Time
2589_2061.las	Adjusted GPS Time
2589_2063.las	Adjusted GPS Time
2589_2065.las	Adjusted GPS Time

DPH-3 Report on Time of Global Positioning System Data (Tiled Data) - continued

<u>File</u>	<u>GPS Time Type</u>
2589_2067.las	Adjusted GPS Time
2589_2069.las	Adjusted GPS Time
2589_2071.las	Adjusted GPS Time
2589_2073.las	Adjusted GPS Time
2589_2075.las	Adjusted GPS Time
2589_2077.las	Adjusted GPS Time
2589_2079.las	Adjusted GPS Time
2589_2081.las	Adjusted GPS Time
2589_2083.las	Adjusted GPS Time
2589_2085.las	Adjusted GPS Time
2589_2087.las	Adjusted GPS Time
2589_2089.las	Adjusted GPS Time
2589_2091.las	Adjusted GPS Time
2589_2093.las	Adjusted GPS Time
2589_2095.las	Adjusted GPS Time
2589_2097.las	Adjusted GPS Time
2589_2099.las	Adjusted GPS Time
2589_2101.las	Adjusted GPS Time
2589_2103.las	Adjusted GPS Time
2589_2105.las	Adjusted GPS Time
2589_2107.las	Adjusted GPS Time
2589_2109.las	Adjusted GPS Time
2589_2111.las	Adjusted GPS Time
2589_2113.las	Adjusted GPS Time
2589_2115.las	Adjusted GPS Time
2589_2117.las	Adjusted GPS Time
2589_2119.las	Adjusted GPS Time
2589_2121.las	Adjusted GPS Time
2589_2123.las	Adjusted GPS Time
2589_2125.las	Adjusted GPS Time
2589_2127.las	Adjusted GPS Time
2591_1999.las	Adjusted GPS Time
2591_2001.las	Adjusted GPS Time
2591_2003.las	Adjusted GPS Time
2591_2005.las	Adjusted GPS Time
2591_2007.las	Adjusted GPS Time
2591_2009.las	Adjusted GPS Time
2591_2011.las	Adjusted GPS Time
2591_2013.las	Adjusted GPS Time
2591_2015.las	Adjusted GPS Time
2591_2017.las	Adjusted GPS Time
2591_2019.las	Adjusted GPS Time
2591_2021.las	Adjusted GPS Time
2591_2023.las	Adjusted GPS Time
2591_2025.las	Adjusted GPS Time
2591_2027.las	Adjusted GPS Time
2591_2029.las	Adjusted GPS Time

DPH-3 Report on Time of Global Positioning System Data (Tiled Data) - continued

File	GPS Time Type
2591_2031.las	Adjusted GPS Time
2591_2033.las	Adjusted GPS Time
2591_2035.las	Adjusted GPS Time
2591_2037.las	Adjusted GPS Time
2591_2039.las	Adjusted GPS Time
2591_2041.las	Adjusted GPS Time
2591_2043.las	Adjusted GPS Time
2591_2045.las	Adjusted GPS Time
2591_2047.las	Adjusted GPS Time
2591_2049.las	Adjusted GPS Time
2591_2051.las	Adjusted GPS Time
2591_2053.las	Adjusted GPS Time
2591_2055.las	Adjusted GPS Time
2591_2057.las	Adjusted GPS Time
2591_2059.las	Adjusted GPS Time
2591_2061.las	Adjusted GPS Time
2591_2063.las	Adjusted GPS Time
2591_2065.las	Adjusted GPS Time
2591_2067.las	Adjusted GPS Time
2591_2069.las	Adjusted GPS Time
2591_2071.las	Adjusted GPS Time
2591_2073.las	Adjusted GPS Time
2591_2075.las	Adjusted GPS Time
2591_2077.las	Adjusted GPS Time
2591_2079.las	Adjusted GPS Time
2591_2081.las	Adjusted GPS Time
2591_2083.las	Adjusted GPS Time
2591_2085.las	Adjusted GPS Time
2591_2087.las	Adjusted GPS Time
2591_2089.las	Adjusted GPS Time
2591_2091.las	Adjusted GPS Time
2591_2093.las	Adjusted GPS Time
2591_2095.las	Adjusted GPS Time
2591_2097.las	Adjusted GPS Time
2591_2099.las	Adjusted GPS Time
2591_2101.las	Adjusted GPS Time
2591_2103.las	Adjusted GPS Time
2591_2105.las	Adjusted GPS Time
2591_2107.las	Adjusted GPS Time
2591_2109.las	Adjusted GPS Time
2591_2111.las	Adjusted GPS Time
2591_2113.las	Adjusted GPS Time
2591_2115.las	Adjusted GPS Time
2591_2117.las	Adjusted GPS Time
2591_2119.las	Adjusted GPS Time
2591_2121.las	Adjusted GPS Time
2591_2123.las	Adjusted GPS Time

DPH-3 Report on Time of Global Positioning System Data (Tiled Data) - continued

<u>File</u>	<u>GPS Time Type</u>
2591_2125.las	Adjusted GPS Time
2591_2127.las	Adjusted GPS Time
2593_1999.las	Adjusted GPS Time
2593_2001.las	Adjusted GPS Time
2593_2003.las	Adjusted GPS Time
2593_2005.las	Adjusted GPS Time
2593_2007.las	Adjusted GPS Time
2593_2009.las	Adjusted GPS Time
2593_2011.las	Adjusted GPS Time
2593_2013.las	Adjusted GPS Time
2593_2015.las	Adjusted GPS Time
2593_2017.las	Adjusted GPS Time
2593_2019.las	Adjusted GPS Time
2593_2021.las	Adjusted GPS Time
2593_2023.las	Adjusted GPS Time
2593_2025.las	Adjusted GPS Time
2593_2027.las	Adjusted GPS Time
2593_2029.las	Adjusted GPS Time
2593_2031.las	Adjusted GPS Time
2593_2033.las	Adjusted GPS Time
2593_2035.las	Adjusted GPS Time
2593_2037.las	Adjusted GPS Time
2593_2039.las	Adjusted GPS Time
2593_2041.las	Adjusted GPS Time
2593_2043.las	Adjusted GPS Time
2593_2045.las	Adjusted GPS Time
2593_2047.las	Adjusted GPS Time
2593_2049.las	Adjusted GPS Time
2593_2051.las	Adjusted GPS Time
2593_2053.las	Adjusted GPS Time
2593_2055.las	Adjusted GPS Time
2593_2057.las	Adjusted GPS Time
2593_2059.las	Adjusted GPS Time
2593_2061.las	Adjusted GPS Time
2593_2063.las	Adjusted GPS Time
2593_2065.las	Adjusted GPS Time
2593_2067.las	Adjusted GPS Time
2593_2069.las	Adjusted GPS Time
2593_2071.las	Adjusted GPS Time
2593_2073.las	Adjusted GPS Time
2593_2075.las	Adjusted GPS Time
2593_2077.las	Adjusted GPS Time
2593_2079.las	Adjusted GPS Time
2593_2081.las	Adjusted GPS Time
2593_2083.las	Adjusted GPS Time
2593_2085.las	Adjusted GPS Time
2593_2087.las	Adjusted GPS Time

DPH-3 Report on Time of Global Positioning System Data (Tiled Data) - continued

<u>File</u>	<u>GPS Time Type</u>
2593_2089.las	Adjusted GPS Time
2593_2091.las	Adjusted GPS Time
2593_2093.las	Adjusted GPS Time
2593_2095.las	Adjusted GPS Time
2593_2097.las	Adjusted GPS Time
2593_2099.las	Adjusted GPS Time
2593_2101.las	Adjusted GPS Time
2593_2103.las	Adjusted GPS Time
2593_2105.las	Adjusted GPS Time
2593_2107.las	Adjusted GPS Time
2593_2109.las	Adjusted GPS Time
2593_2111.las	Adjusted GPS Time
2593_2113.las	Adjusted GPS Time
2593_2115.las	Adjusted GPS Time
2593_2117.las	Adjusted GPS Time
2593_2119.las	Adjusted GPS Time
2593_2121.las	Adjusted GPS Time
2593_2123.las	Adjusted GPS Time
2593_2125.las	Adjusted GPS Time
2593_2127.las	Adjusted GPS Time
2595_1999.las	Adjusted GPS Time
2595_2001.las	Adjusted GPS Time
2595_2003.las	Adjusted GPS Time
2595_2005.las	Adjusted GPS Time
2595_2007.las	Adjusted GPS Time
2595_2009.las	Adjusted GPS Time
2595_2011.las	Adjusted GPS Time
2595_2013.las	Adjusted GPS Time
2595_2015.las	Adjusted GPS Time
2595_2017.las	Adjusted GPS Time
2595_2019.las	Adjusted GPS Time
2595_2021.las	Adjusted GPS Time
2595_2023.las	Adjusted GPS Time
2595_2025.las	Adjusted GPS Time
2595_2027.las	Adjusted GPS Time
2595_2029.las	Adjusted GPS Time
2595_2031.las	Adjusted GPS Time
2595_2033.las	Adjusted GPS Time
2595_2035.las	Adjusted GPS Time
2595_2037.las	Adjusted GPS Time
2595_2039.las	Adjusted GPS Time
2595_2041.las	Adjusted GPS Time
2595_2043.las	Adjusted GPS Time
2595_2045.las	Adjusted GPS Time
2595_2047.las	Adjusted GPS Time
2595_2049.las	Adjusted GPS Time
2595_2051.las	Adjusted GPS Time

DPH-3 Report on Time of Global Positioning System Data (Tiled Data) - continued

<u>File</u>	<u>GPS Time Type</u>
2595_2053.las	Adjusted GPS Time
2595_2055.las	Adjusted GPS Time
2595_2057.las	Adjusted GPS Time
2595_2059.las	Adjusted GPS Time
2595_2061.las	Adjusted GPS Time
2595_2063.las	Adjusted GPS Time
2595_2065.las	Adjusted GPS Time
2595_2067.las	Adjusted GPS Time
2595_2069.las	Adjusted GPS Time
2595_2071.las	Adjusted GPS Time
2595_2073.las	Adjusted GPS Time
2595_2075.las	Adjusted GPS Time
2595_2077.las	Adjusted GPS Time
2595_2079.las	Adjusted GPS Time
2595_2081.las	Adjusted GPS Time
2595_2083.las	Adjusted GPS Time
2595_2085.las	Adjusted GPS Time
2595_2087.las	Adjusted GPS Time
2595_2089.las	Adjusted GPS Time
2595_2091.las	Adjusted GPS Time
2595_2093.las	Adjusted GPS Time
2595_2095.las	Adjusted GPS Time
2595_2097.las	Adjusted GPS Time
2595_2099.las	Adjusted GPS Time
2595_2101.las	Adjusted GPS Time
2595_2103.las	Adjusted GPS Time
2595_2105.las	Adjusted GPS Time
2595_2107.las	Adjusted GPS Time
2595_2109.las	Adjusted GPS Time
2595_2111.las	Adjusted GPS Time
2595_2113.las	Adjusted GPS Time
2595_2115.las	Adjusted GPS Time
2595_2117.las	Adjusted GPS Time
2595_2119.las	Adjusted GPS Time
2595_2121.las	Adjusted GPS Time
2595_2123.las	Adjusted GPS Time
2595_2125.las	Adjusted GPS Time
2595_2127.las	Adjusted GPS Time
2597_1999.las	Adjusted GPS Time
2597_2001.las	Adjusted GPS Time
2597_2003.las	Adjusted GPS Time
2597_2005.las	Adjusted GPS Time
2597_2007.las	Adjusted GPS Time
2597_2009.las	Adjusted GPS Time
2597_2011.las	Adjusted GPS Time
2597_2013.las	Adjusted GPS Time
2597_2015.las	Adjusted GPS Time

DPH-3 Report on Time of Global Positioning System Data (Tiled Data) - continued

<u>File</u>	<u>GPS Time Type</u>
2597_2017.las	Adjusted GPS Time
2597_2019.las	Adjusted GPS Time
2597_2021.las	Adjusted GPS Time
2597_2023.las	Adjusted GPS Time
2597_2025.las	Adjusted GPS Time
2597_2027.las	Adjusted GPS Time
2597_2029.las	Adjusted GPS Time
2597_2031.las	Adjusted GPS Time
2597_2033.las	Adjusted GPS Time
2597_2035.las	Adjusted GPS Time
2597_2037.las	Adjusted GPS Time
2597_2039.las	Adjusted GPS Time
2597_2041.las	Adjusted GPS Time
2597_2043.las	Adjusted GPS Time
2597_2045.las	Adjusted GPS Time
2597_2047.las	Adjusted GPS Time
2597_2049.las	Adjusted GPS Time
2597_2051.las	Adjusted GPS Time
2597_2053.las	Adjusted GPS Time
2597_2055.las	Adjusted GPS Time
2597_2057.las	Adjusted GPS Time
2597_2059.las	Adjusted GPS Time
2597_2061.las	Adjusted GPS Time
2597_2063.las	Adjusted GPS Time
2597_2065.las	Adjusted GPS Time
2597_2067.las	Adjusted GPS Time
2597_2069.las	Adjusted GPS Time
2597_2071.las	Adjusted GPS Time
2597_2073.las	Adjusted GPS Time
2597_2075.las	Adjusted GPS Time
2597_2077.las	Adjusted GPS Time
2597_2079.las	Adjusted GPS Time
2597_2081.las	Adjusted GPS Time
2597_2083.las	Adjusted GPS Time
2597_2085.las	Adjusted GPS Time
2597_2087.las	Adjusted GPS Time
2597_2089.las	Adjusted GPS Time
2597_2091.las	Adjusted GPS Time
2597_2093.las	Adjusted GPS Time
2597_2095.las	Adjusted GPS Time
2597_2097.las	Adjusted GPS Time
2597_2099.las	Adjusted GPS Time
2597_2101.las	Adjusted GPS Time
2597_2103.las	Adjusted GPS Time
2597_2105.las	Adjusted GPS Time
2597_2107.las	Adjusted GPS Time
2597_2109.las	Adjusted GPS Time

DPH-3 Report on Time of Global Positioning System Data (Tiled Data) - continued

<u>File</u>	<u>GPS Time Type</u>
2597_2111.las	Adjusted GPS Time
2597_2113.las	Adjusted GPS Time
2597_2115.las	Adjusted GPS Time
2597_2117.las	Adjusted GPS Time
2597_2119.las	Adjusted GPS Time
2597_2121.las	Adjusted GPS Time
2597_2123.las	Adjusted GPS Time
2597_2125.las	Adjusted GPS Time
2597_2127.las	Adjusted GPS Time
2599_1999.las	Adjusted GPS Time
2599_2001.las	Adjusted GPS Time
2599_2003.las	Adjusted GPS Time
2599_2005.las	Adjusted GPS Time
2599_2007.las	Adjusted GPS Time
2599_2009.las	Adjusted GPS Time
2599_2011.las	Adjusted GPS Time
2599_2013.las	Adjusted GPS Time
2599_2015.las	Adjusted GPS Time
2599_2017.las	Adjusted GPS Time
2599_2019.las	Adjusted GPS Time
2599_2021.las	Adjusted GPS Time
2599_2023.las	Adjusted GPS Time
2599_2025.las	Adjusted GPS Time
2599_2027.las	Adjusted GPS Time
2599_2029.las	Adjusted GPS Time
2599_2031.las	Adjusted GPS Time
2599_2033.las	Adjusted GPS Time
2599_2035.las	Adjusted GPS Time
2599_2037.las	Adjusted GPS Time
2599_2039.las	Adjusted GPS Time
2599_2041.las	Adjusted GPS Time
2599_2043.las	Adjusted GPS Time
2599_2045.las	Adjusted GPS Time
2599_2047.las	Adjusted GPS Time
2599_2049.las	Adjusted GPS Time
2599_2051.las	Adjusted GPS Time
2599_2053.las	Adjusted GPS Time
2599_2055.las	Adjusted GPS Time
2599_2057.las	Adjusted GPS Time
2599_2059.las	Adjusted GPS Time
2599_2061.las	Adjusted GPS Time
2599_2063.las	Adjusted GPS Time
2599_2065.las	Adjusted GPS Time
2599_2067.las	Adjusted GPS Time
2599_2069.las	Adjusted GPS Time
2599_2071.las	Adjusted GPS Time
2599_2073.las	Adjusted GPS Time

DPH-3 Report on Time of Global Positioning System Data (Tiled Data) - continued

<u>File</u>	<u>GPS Time Type</u>
2599_2075.las	Adjusted GPS Time
2599_2077.las	Adjusted GPS Time
2599_2079.las	Adjusted GPS Time
2599_2081.las	Adjusted GPS Time
2599_2083.las	Adjusted GPS Time
2599_2085.las	Adjusted GPS Time
2599_2087.las	Adjusted GPS Time
2599_2089.las	Adjusted GPS Time
2599_2091.las	Adjusted GPS Time
2599_2093.las	Adjusted GPS Time
2599_2095.las	Adjusted GPS Time
2599_2097.las	Adjusted GPS Time
2599_2099.las	Adjusted GPS Time
2599_2101.las	Adjusted GPS Time
2599_2103.las	Adjusted GPS Time
2599_2105.las	Adjusted GPS Time
2599_2107.las	Adjusted GPS Time
2599_2109.las	Adjusted GPS Time
2599_2111.las	Adjusted GPS Time
2599_2113.las	Adjusted GPS Time
2599_2115.las	Adjusted GPS Time
2599_2117.las	Adjusted GPS Time
2599_2119.las	Adjusted GPS Time
2599_2121.las	Adjusted GPS Time
2599_2123.las	Adjusted GPS Time
2599_2125.las	Adjusted GPS Time
2599_2127.las	Adjusted GPS Time
2601_1999.las	Adjusted GPS Time
2601_2001.las	Adjusted GPS Time
2601_2003.las	Adjusted GPS Time
2601_2005.las	Adjusted GPS Time
2601_2007.las	Adjusted GPS Time
2601_2009.las	Adjusted GPS Time
2601_2011.las	Adjusted GPS Time
2601_2013.las	Adjusted GPS Time
2601_2015.las	Adjusted GPS Time
2601_2017.las	Adjusted GPS Time
2601_2019.las	Adjusted GPS Time
2601_2021.las	Adjusted GPS Time
2601_2023.las	Adjusted GPS Time
2601_2025.las	Adjusted GPS Time
2601_2027.las	Adjusted GPS Time
2601_2029.las	Adjusted GPS Time
2601_2031.las	Adjusted GPS Time
2601_2033.las	Adjusted GPS Time
2601_2035.las	Adjusted GPS Time
2601_2037.las	Adjusted GPS Time

DPH-3 Report on Time of Global Positioning System Data (Tiled Data) - continued

<u>File</u>	<u>GPS Time Type</u>
2601_2039.las	Adjusted GPS Time
2601_2041.las	Adjusted GPS Time
2601_2043.las	Adjusted GPS Time
2601_2045.las	Adjusted GPS Time
2601_2047.las	Adjusted GPS Time
2601_2049.las	Adjusted GPS Time
2601_2051.las	Adjusted GPS Time
2601_2053.las	Adjusted GPS Time
2601_2055.las	Adjusted GPS Time
2601_2057.las	Adjusted GPS Time
2601_2059.las	Adjusted GPS Time
2601_2061.las	Adjusted GPS Time
2601_2063.las	Adjusted GPS Time
2601_2065.las	Adjusted GPS Time
2601_2067.las	Adjusted GPS Time
2601_2069.las	Adjusted GPS Time
2601_2071.las	Adjusted GPS Time
2601_2073.las	Adjusted GPS Time
2601_2075.las	Adjusted GPS Time
2601_2077.las	Adjusted GPS Time
2601_2079.las	Adjusted GPS Time
2601_2081.las	Adjusted GPS Time
2601_2083.las	Adjusted GPS Time
2601_2085.las	Adjusted GPS Time
2601_2087.las	Adjusted GPS Time
2601_2089.las	Adjusted GPS Time
2601_2091.las	Adjusted GPS Time
2601_2093.las	Adjusted GPS Time
2601_2095.las	Adjusted GPS Time
2601_2097.las	Adjusted GPS Time
2601_2099.las	Adjusted GPS Time
2601_2101.las	Adjusted GPS Time
2601_2103.las	Adjusted GPS Time
2601_2105.las	Adjusted GPS Time
2601_2107.las	Adjusted GPS Time
2601_2109.las	Adjusted GPS Time
2601_2111.las	Adjusted GPS Time
2601_2113.las	Adjusted GPS Time
2601_2115.las	Adjusted GPS Time
2601_2117.las	Adjusted GPS Time
2601_2119.las	Adjusted GPS Time
2601_2121.las	Adjusted GPS Time
2601_2123.las	Adjusted GPS Time
2601_2125.las	Adjusted GPS Time
2601_2127.las	Adjusted GPS Time
2603_1999.las	Adjusted GPS Time
2603_2001.las	Adjusted GPS Time

DPH-3 Report on Time of Global Positioning System Data (Tiled Data) - continued

<u>File</u>	<u>GPS Time Type</u>
2603_2003.las	Adjusted GPS Time
2603_2005.las	Adjusted GPS Time
2603_2007.las	Adjusted GPS Time
2603_2009.las	Adjusted GPS Time
2603_2011.las	Adjusted GPS Time
2603_2013.las	Adjusted GPS Time
2603_2015.las	Adjusted GPS Time
2603_2017.las	Adjusted GPS Time
2603_2019.las	Adjusted GPS Time
2603_2021.las	Adjusted GPS Time
2603_2023.las	Adjusted GPS Time
2603_2025.las	Adjusted GPS Time
2603_2027.las	Adjusted GPS Time
2603_2029.las	Adjusted GPS Time
2603_2031.las	Adjusted GPS Time
2603_2033.las	Adjusted GPS Time
2603_2035.las	Adjusted GPS Time
2603_2037.las	Adjusted GPS Time
2603_2039.las	Adjusted GPS Time
2603_2041.las	Adjusted GPS Time
2603_2043.las	Adjusted GPS Time
2603_2045.las	Adjusted GPS Time
2603_2047.las	Adjusted GPS Time
2603_2049.las	Adjusted GPS Time
2603_2051.las	Adjusted GPS Time
2603_2053.las	Adjusted GPS Time
2603_2055.las	Adjusted GPS Time
2603_2057.las	Adjusted GPS Time
2603_2059.las	Adjusted GPS Time
2603_2061.las	Adjusted GPS Time
2603_2063.las	Adjusted GPS Time
2603_2065.las	Adjusted GPS Time
2603_2067.las	Adjusted GPS Time
2603_2069.las	Adjusted GPS Time
2603_2071.las	Adjusted GPS Time
2603_2073.las	Adjusted GPS Time
2603_2075.las	Adjusted GPS Time
2603_2077.las	Adjusted GPS Time
2603_2079.las	Adjusted GPS Time
2603_2081.las	Adjusted GPS Time
2603_2083.las	Adjusted GPS Time
2603_2085.las	Adjusted GPS Time
2603_2087.las	Adjusted GPS Time
2603_2089.las	Adjusted GPS Time
2603_2091.las	Adjusted GPS Time
2603_2093.las	Adjusted GPS Time
2603_2095.las	Adjusted GPS Time

DPH-3 Report on Time of Global Positioning System Data (Tiled Data) - continued

<u>File</u>	<u>GPS Time Type</u>
2603_2097.las	Adjusted GPS Time
2603_2099.las	Adjusted GPS Time
2603_2101.las	Adjusted GPS Time
2603_2103.las	Adjusted GPS Time
2603_2105.las	Adjusted GPS Time
2603_2107.las	Adjusted GPS Time
2603_2109.las	Adjusted GPS Time
2603_2111.las	Adjusted GPS Time
2603_2113.las	Adjusted GPS Time
2603_2115.las	Adjusted GPS Time
2603_2117.las	Adjusted GPS Time
2603_2119.las	Adjusted GPS Time
2603_2121.las	Adjusted GPS Time
2603_2123.las	Adjusted GPS Time
2603_2125.las	Adjusted GPS Time
2603_2127.las	Adjusted GPS Time
2605_1999.las	Adjusted GPS Time
2605_2001.las	Adjusted GPS Time
2605_2003.las	Adjusted GPS Time
2605_2005.las	Adjusted GPS Time
2605_2007.las	Adjusted GPS Time
2605_2009.las	Adjusted GPS Time
2605_2011.las	Adjusted GPS Time
2605_2013.las	Adjusted GPS Time
2605_2015.las	Adjusted GPS Time
2605_2017.las	Adjusted GPS Time
2605_2019.las	Adjusted GPS Time
2605_2021.las	Adjusted GPS Time
2605_2023.las	Adjusted GPS Time
2605_2025.las	Adjusted GPS Time
2605_2027.las	Adjusted GPS Time
2605_2029.las	Adjusted GPS Time
2605_2031.las	Adjusted GPS Time
2605_2033.las	Adjusted GPS Time
2605_2035.las	Adjusted GPS Time
2605_2037.las	Adjusted GPS Time
2605_2039.las	Adjusted GPS Time
2605_2041.las	Adjusted GPS Time
2605_2043.las	Adjusted GPS Time
2605_2045.las	Adjusted GPS Time
2605_2047.las	Adjusted GPS Time
2605_2049.las	Adjusted GPS Time
2605_2051.las	Adjusted GPS Time
2605_2053.las	Adjusted GPS Time
2605_2055.las	Adjusted GPS Time
2605_2057.las	Adjusted GPS Time
2605_2059.las	Adjusted GPS Time

DPH-3 Report on Time of Global Positioning System Data (Tiled Data) - continued

<u>File</u>	<u>GPS Time Type</u>
2605_2061.las	Adjusted GPS Time
2605_2063.las	Adjusted GPS Time
2605_2065.las	Adjusted GPS Time
2605_2067.las	Adjusted GPS Time
2605_2069.las	Adjusted GPS Time
2605_2071.las	Adjusted GPS Time
2605_2073.las	Adjusted GPS Time
2605_2075.las	Adjusted GPS Time
2605_2077.las	Adjusted GPS Time
2605_2079.las	Adjusted GPS Time
2605_2081.las	Adjusted GPS Time
2605_2083.las	Adjusted GPS Time
2605_2085.las	Adjusted GPS Time
2605_2087.las	Adjusted GPS Time
2605_2089.las	Adjusted GPS Time
2605_2091.las	Adjusted GPS Time
2605_2093.las	Adjusted GPS Time
2605_2095.las	Adjusted GPS Time
2605_2097.las	Adjusted GPS Time
2605_2099.las	Adjusted GPS Time
2605_2101.las	Adjusted GPS Time
2605_2103.las	Adjusted GPS Time
2605_2105.las	Adjusted GPS Time
2605_2107.las	Adjusted GPS Time
2605_2109.las	Adjusted GPS Time
2605_2111.las	Adjusted GPS Time
2605_2113.las	Adjusted GPS Time
2605_2115.las	Adjusted GPS Time
2605_2117.las	Adjusted GPS Time
2605_2119.las	Adjusted GPS Time
2605_2121.las	Adjusted GPS Time
2605_2123.las	Adjusted GPS Time
2605_2125.las	Adjusted GPS Time
2605_2127.las	Adjusted GPS Time
2607_1999.las	Adjusted GPS Time
2607_2001.las	Adjusted GPS Time
2607_2003.las	Adjusted GPS Time
2607_2005.las	Adjusted GPS Time
2607_2007.las	Adjusted GPS Time
2607_2009.las	Adjusted GPS Time
2607_2011.las	Adjusted GPS Time
2607_2013.las	Adjusted GPS Time
2607_2015.las	Adjusted GPS Time
2607_2017.las	Adjusted GPS Time
2607_2019.las	Adjusted GPS Time
2607_2021.las	Adjusted GPS Time
2607_2023.las	Adjusted GPS Time

DPH-3 Report on Time of Global Positioning System Data (Tiled Data) - continued

<u>File</u>	<u>GPS Time Type</u>
2607_2025.las	Adjusted GPS Time
2607_2027.las	Adjusted GPS Time
2607_2029.las	Adjusted GPS Time
2607_2031.las	Adjusted GPS Time
2607_2033.las	Adjusted GPS Time
2607_2035.las	Adjusted GPS Time
2607_2037.las	Adjusted GPS Time
2607_2039.las	Adjusted GPS Time
2607_2041.las	Adjusted GPS Time
2607_2043.las	Adjusted GPS Time
2607_2045.las	Adjusted GPS Time
2607_2047.las	Adjusted GPS Time
2607_2049.las	Adjusted GPS Time
2607_2051.las	Adjusted GPS Time
2607_2053.las	Adjusted GPS Time
2607_2055.las	Adjusted GPS Time
2607_2057.las	Adjusted GPS Time
2607_2059.las	Adjusted GPS Time
2607_2061.las	Adjusted GPS Time
2607_2063.las	Adjusted GPS Time
2607_2065.las	Adjusted GPS Time
2607_2067.las	Adjusted GPS Time
2607_2069.las	Adjusted GPS Time
2607_2071.las	Adjusted GPS Time
2607_2073.las	Adjusted GPS Time
2607_2075.las	Adjusted GPS Time
2607_2077.las	Adjusted GPS Time
2607_2079.las	Adjusted GPS Time
2607_2081.las	Adjusted GPS Time
2607_2083.las	Adjusted GPS Time
2607_2085.las	Adjusted GPS Time
2607_2087.las	Adjusted GPS Time
2607_2089.las	Adjusted GPS Time
2607_2091.las	Adjusted GPS Time
2607_2093.las	Adjusted GPS Time
2607_2095.las	Adjusted GPS Time
2607_2097.las	Adjusted GPS Time
2607_2099.las	Adjusted GPS Time
2607_2101.las	Adjusted GPS Time
2607_2103.las	Adjusted GPS Time
2607_2105.las	Adjusted GPS Time
2607_2107.las	Adjusted GPS Time
2607_2109.las	Adjusted GPS Time
2607_2111.las	Adjusted GPS Time
2607_2113.las	Adjusted GPS Time
2607_2115.las	Adjusted GPS Time
2607_2117.las	Adjusted GPS Time

DPH-3 Report on Time of Global Positioning System Data (Tiled Data) - continued

<u>File</u>	<u>GPS Time Type</u>
2607_2119.las	Adjusted GPS Time
2607_2121.las	Adjusted GPS Time
2607_2123.las	Adjusted GPS Time
2607_2125.las	Adjusted GPS Time
2607_2127.las	Adjusted GPS Time
2609_1999.las	Adjusted GPS Time
2609_2001.las	Adjusted GPS Time
2609_2003.las	Adjusted GPS Time
2609_2005.las	Adjusted GPS Time
2609_2007.las	Adjusted GPS Time
2609_2009.las	Adjusted GPS Time
2609_2011.las	Adjusted GPS Time
2609_2013.las	Adjusted GPS Time
2609_2015.las	Adjusted GPS Time
2609_2017.las	Adjusted GPS Time
2609_2019.las	Adjusted GPS Time
2609_2021.las	Adjusted GPS Time
2609_2023.las	Adjusted GPS Time
2609_2025.las	Adjusted GPS Time
2609_2027.las	Adjusted GPS Time
2609_2029.las	Adjusted GPS Time
2609_2031.las	Adjusted GPS Time
2609_2033.las	Adjusted GPS Time
2609_2035.las	Adjusted GPS Time
2609_2037.las	Adjusted GPS Time
2609_2039.las	Adjusted GPS Time
2609_2041.las	Adjusted GPS Time
2609_2043.las	Adjusted GPS Time
2609_2045.las	Adjusted GPS Time
2609_2047.las	Adjusted GPS Time
2609_2049.las	Adjusted GPS Time
2609_2051.las	Adjusted GPS Time
2609_2053.las	Adjusted GPS Time
2609_2055.las	Adjusted GPS Time
2609_2057.las	Adjusted GPS Time
2609_2059.las	Adjusted GPS Time
2609_2061.las	Adjusted GPS Time
2609_2063.las	Adjusted GPS Time
2609_2065.las	Adjusted GPS Time
2609_2067.las	Adjusted GPS Time
2609_2069.las	Adjusted GPS Time
2609_2071.las	Adjusted GPS Time
2609_2073.las	Adjusted GPS Time
2609_2075.las	Adjusted GPS Time
2609_2077.las	Adjusted GPS Time
2609_2079.las	Adjusted GPS Time
2609_2081.las	Adjusted GPS Time

DPH-3 Report on Time of Global Positioning System Data (Tiled Data) - continued

<u>File</u>	<u>GPS Time Type</u>
2609_2083.las	Adjusted GPS Time
2609_2085.las	Adjusted GPS Time
2609_2087.las	Adjusted GPS Time
2609_2089.las	Adjusted GPS Time
2609_2091.las	Adjusted GPS Time
2609_2093.las	Adjusted GPS Time
2609_2095.las	Adjusted GPS Time
2609_2097.las	Adjusted GPS Time
2609_2099.las	Adjusted GPS Time
2609_2101.las	Adjusted GPS Time
2609_2103.las	Adjusted GPS Time
2609_2105.las	Adjusted GPS Time
2609_2107.las	Adjusted GPS Time
2609_2109.las	Adjusted GPS Time
2609_2111.las	Adjusted GPS Time
2609_2113.las	Adjusted GPS Time
2609_2115.las	Adjusted GPS Time
2609_2117.las	Adjusted GPS Time
2609_2119.las	Adjusted GPS Time
2609_2121.las	Adjusted GPS Time
2609_2123.las	Adjusted GPS Time
2609_2125.las	Adjusted GPS Time
2609_2127.las	Adjusted GPS Time
2611_1999.las	Adjusted GPS Time
2611_2001.las	Adjusted GPS Time
2611_2003.las	Adjusted GPS Time
2611_2005.las	Adjusted GPS Time
2611_2007.las	Adjusted GPS Time
2611_2009.las	Adjusted GPS Time
2611_2011.las	Adjusted GPS Time
2611_2013.las	Adjusted GPS Time
2611_2015.las	Adjusted GPS Time
2611_2017.las	Adjusted GPS Time
2611_2019.las	Adjusted GPS Time
2611_2021.las	Adjusted GPS Time
2611_2023.las	Adjusted GPS Time
2611_2025.las	Adjusted GPS Time
2611_2027.las	Adjusted GPS Time
2611_2029.las	Adjusted GPS Time
2611_2031.las	Adjusted GPS Time
2611_2033.las	Adjusted GPS Time
2611_2035.las	Adjusted GPS Time
2611_2037.las	Adjusted GPS Time
2611_2039.las	Adjusted GPS Time
2611_2041.las	Adjusted GPS Time
2611_2043.las	Adjusted GPS Time
2611_2045.las	Adjusted GPS Time

DPH-3 Report on Time of Global Positioning System Data (Tiled Data) - continued

<u>File</u>	<u>GPS Time Type</u>
2611_2047.las	Adjusted GPS Time
2611_2049.las	Adjusted GPS Time
2611_2051.las	Adjusted GPS Time
2611_2053.las	Adjusted GPS Time
2611_2055.las	Adjusted GPS Time
2611_2057.las	Adjusted GPS Time
2611_2059.las	Adjusted GPS Time
2611_2061.las	Adjusted GPS Time
2611_2063.las	Adjusted GPS Time
2611_2065.las	Adjusted GPS Time
2611_2067.las	Adjusted GPS Time
2611_2069.las	Adjusted GPS Time
2611_2071.las	Adjusted GPS Time
2611_2073.las	Adjusted GPS Time
2611_2075.las	Adjusted GPS Time
2611_2077.las	Adjusted GPS Time
2611_2079.las	Adjusted GPS Time
2611_2081.las	Adjusted GPS Time
2611_2083.las	Adjusted GPS Time
2611_2085.las	Adjusted GPS Time
2611_2087.las	Adjusted GPS Time
2611_2089.las	Adjusted GPS Time
2611_2091.las	Adjusted GPS Time
2611_2093.las	Adjusted GPS Time
2611_2095.las	Adjusted GPS Time
2611_2097.las	Adjusted GPS Time
2611_2099.las	Adjusted GPS Time
2611_2101.las	Adjusted GPS Time
2611_2103.las	Adjusted GPS Time
2611_2105.las	Adjusted GPS Time
2611_2107.las	Adjusted GPS Time
2611_2109.las	Adjusted GPS Time
2611_2111.las	Adjusted GPS Time
2611_2113.las	Adjusted GPS Time
2611_2115.las	Adjusted GPS Time
2611_2117.las	Adjusted GPS Time
2611_2119.las	Adjusted GPS Time
2611_2121.las	Adjusted GPS Time
2611_2123.las	Adjusted GPS Time
2611_2125.las	Adjusted GPS Time
2611_2127.las	Adjusted GPS Time
2613_1999.las	Adjusted GPS Time
2613_2001.las	Adjusted GPS Time
2613_2003.las	Adjusted GPS Time
2613_2005.las	Adjusted GPS Time
2613_2007.las	Adjusted GPS Time
2613_2009.las	Adjusted GPS Time

DPH-3 Report on Time of Global Positioning System Data (Tiled Data) - continued

<u>File</u>	<u>GPS Time Type</u>
2613_2011.las	Adjusted GPS Time
2613_2013.las	Adjusted GPS Time
2613_2015.las	Adjusted GPS Time
2613_2017.las	Adjusted GPS Time
2613_2019.las	Adjusted GPS Time
2613_2021.las	Adjusted GPS Time
2613_2023.las	Adjusted GPS Time
2613_2025.las	Adjusted GPS Time
2613_2027.las	Adjusted GPS Time
2613_2029.las	Adjusted GPS Time
2613_2031.las	Adjusted GPS Time
2613_2033.las	Adjusted GPS Time
2613_2035.las	Adjusted GPS Time
2613_2037.las	Adjusted GPS Time
2613_2039.las	Adjusted GPS Time
2613_2041.las	Adjusted GPS Time
2613_2043.las	Adjusted GPS Time
2613_2045.las	Adjusted GPS Time
2613_2047.las	Adjusted GPS Time
2613_2049.las	Adjusted GPS Time
2613_2051.las	Adjusted GPS Time
2613_2053.las	Adjusted GPS Time
2613_2055.las	Adjusted GPS Time
2613_2057.las	Adjusted GPS Time
2613_2059.las	Adjusted GPS Time
2613_2061.las	Adjusted GPS Time
2613_2063.las	Adjusted GPS Time
2613_2065.las	Adjusted GPS Time
2613_2067.las	Adjusted GPS Time
2613_2069.las	Adjusted GPS Time
2613_2071.las	Adjusted GPS Time
2613_2073.las	Adjusted GPS Time
2613_2075.las	Adjusted GPS Time
2613_2077.las	Adjusted GPS Time
2613_2079.las	Adjusted GPS Time
2613_2081.las	Adjusted GPS Time
2613_2083.las	Adjusted GPS Time
2613_2085.las	Adjusted GPS Time
2613_2087.las	Adjusted GPS Time
2613_2089.las	Adjusted GPS Time
2613_2091.las	Adjusted GPS Time
2613_2093.las	Adjusted GPS Time
2613_2095.las	Adjusted GPS Time
2613_2097.las	Adjusted GPS Time
2613_2099.las	Adjusted GPS Time
2613_2101.las	Adjusted GPS Time
2613_2103.las	Adjusted GPS Time

DPH-3 Report on Time of Global Positioning System Data (Tiled Data) - continued

<u>File</u>	<u>GPS Time Type</u>
2613_2105.las	Adjusted GPS Time
2613_2107.las	Adjusted GPS Time
2613_2109.las	Adjusted GPS Time
2613_2111.las	Adjusted GPS Time
2613_2113.las	Adjusted GPS Time
2613_2115.las	Adjusted GPS Time
2613_2117.las	Adjusted GPS Time
2613_2119.las	Adjusted GPS Time
2613_2121.las	Adjusted GPS Time
2613_2123.las	Adjusted GPS Time
2613_2125.las	Adjusted GPS Time
2613_2127.las	Adjusted GPS Time
2615_1999.las	Adjusted GPS Time
2615_2001.las	Adjusted GPS Time
2615_2003.las	Adjusted GPS Time
2615_2005.las	Adjusted GPS Time
2615_2007.las	Adjusted GPS Time
2615_2009.las	Adjusted GPS Time
2615_2011.las	Adjusted GPS Time
2615_2013.las	Adjusted GPS Time
2615_2015.las	Adjusted GPS Time
2615_2017.las	Adjusted GPS Time
2615_2019.las	Adjusted GPS Time
2615_2021.las	Adjusted GPS Time
2615_2023.las	Adjusted GPS Time
2615_2025.las	Adjusted GPS Time
2615_2027.las	Adjusted GPS Time
2615_2029.las	Adjusted GPS Time
2615_2031.las	Adjusted GPS Time
2615_2033.las	Adjusted GPS Time
2615_2035.las	Adjusted GPS Time
2615_2037.las	Adjusted GPS Time
2615_2039.las	Adjusted GPS Time
2615_2041.las	Adjusted GPS Time
2615_2043.las	Adjusted GPS Time
2615_2045.las	Adjusted GPS Time
2615_2047.las	Adjusted GPS Time
2615_2049.las	Adjusted GPS Time
2615_2051.las	Adjusted GPS Time
2615_2053.las	Adjusted GPS Time
2615_2055.las	Adjusted GPS Time
2615_2057.las	Adjusted GPS Time
2615_2059.las	Adjusted GPS Time
2615_2061.las	Adjusted GPS Time
2615_2063.las	Adjusted GPS Time
2615_2065.las	Adjusted GPS Time
2615_2067.las	Adjusted GPS Time

DPH-3 Report on Time of Global Positioning System Data (Tiled Data) - continued

<u>File</u>	<u>GPS Time Type</u>
2615_2069.las	Adjusted GPS Time
2615_2071.las	Adjusted GPS Time
2615_2073.las	Adjusted GPS Time
2615_2075.las	Adjusted GPS Time
2615_2077.las	Adjusted GPS Time
2615_2079.las	Adjusted GPS Time
2615_2081.las	Adjusted GPS Time
2615_2083.las	Adjusted GPS Time
2615_2085.las	Adjusted GPS Time
2615_2087.las	Adjusted GPS Time
2615_2089.las	Adjusted GPS Time
2615_2091.las	Adjusted GPS Time
2615_2093.las	Adjusted GPS Time
2615_2095.las	Adjusted GPS Time
2615_2097.las	Adjusted GPS Time
2615_2099.las	Adjusted GPS Time
2615_2101.las	Adjusted GPS Time
2615_2103.las	Adjusted GPS Time
2615_2105.las	Adjusted GPS Time
2615_2107.las	Adjusted GPS Time
2615_2109.las	Adjusted GPS Time
2615_2111.las	Adjusted GPS Time
2615_2113.las	Adjusted GPS Time
2615_2115.las	Adjusted GPS Time
2615_2117.las	Adjusted GPS Time
2615_2119.las	Adjusted GPS Time
2615_2121.las	Adjusted GPS Time
2615_2123.las	Adjusted GPS Time
2615_2125.las	Adjusted GPS Time
2615_2127.las	Adjusted GPS Time
2617_1999.las	Adjusted GPS Time
2617_2001.las	Adjusted GPS Time
2617_2003.las	Adjusted GPS Time
2617_2005.las	Adjusted GPS Time
2617_2007.las	Adjusted GPS Time
2617_2009.las	Adjusted GPS Time
2617_2011.las	Adjusted GPS Time
2617_2013.las	Adjusted GPS Time
2617_2015.las	Adjusted GPS Time
2617_2017.las	Adjusted GPS Time
2617_2019.las	Adjusted GPS Time
2617_2021.las	Adjusted GPS Time
2617_2023.las	Adjusted GPS Time
2617_2025.las	Adjusted GPS Time
2617_2027.las	Adjusted GPS Time
2617_2029.las	Adjusted GPS Time
2617_2031.las	Adjusted GPS Time

DPH-3 Report on Time of Global Positioning System Data (Tiled Data) - continued

<u>File</u>	<u>GPS Time Type</u>
2617_2033.las	Adjusted GPS Time
2617_2035.las	Adjusted GPS Time
2617_2037.las	Adjusted GPS Time
2617_2039.las	Adjusted GPS Time
2617_2041.las	Adjusted GPS Time
2617_2043.las	Adjusted GPS Time
2617_2045.las	Adjusted GPS Time
2617_2047.las	Adjusted GPS Time
2617_2049.las	Adjusted GPS Time
2617_2051.las	Adjusted GPS Time
2617_2053.las	Adjusted GPS Time
2617_2055.las	Adjusted GPS Time
2617_2057.las	Adjusted GPS Time
2617_2059.las	Adjusted GPS Time
2617_2061.las	Adjusted GPS Time
2617_2063.las	Adjusted GPS Time
2617_2065.las	Adjusted GPS Time
2617_2067.las	Adjusted GPS Time
2617_2069.las	Adjusted GPS Time
2617_2071.las	Adjusted GPS Time
2617_2073.las	Adjusted GPS Time
2617_2075.las	Adjusted GPS Time
2617_2077.las	Adjusted GPS Time
2617_2079.las	Adjusted GPS Time
2617_2081.las	Adjusted GPS Time
2617_2083.las	Adjusted GPS Time
2617_2085.las	Adjusted GPS Time
2617_2087.las	Adjusted GPS Time
2617_2089.las	Adjusted GPS Time
2617_2091.las	Adjusted GPS Time
2617_2093.las	Adjusted GPS Time
2617_2095.las	Adjusted GPS Time
2617_2097.las	Adjusted GPS Time
2617_2099.las	Adjusted GPS Time
2617_2101.las	Adjusted GPS Time
2617_2103.las	Adjusted GPS Time
2617_2105.las	Adjusted GPS Time
2617_2107.las	Adjusted GPS Time
2617_2109.las	Adjusted GPS Time
2617_2111.las	Adjusted GPS Time
2617_2113.las	Adjusted GPS Time
2617_2115.las	Adjusted GPS Time
2617_2117.las	Adjusted GPS Time
2617_2119.las	Adjusted GPS Time
2617_2121.las	Adjusted GPS Time
2617_2123.las	Adjusted GPS Time
2617_2125.las	Adjusted GPS Time

DPH-3 Report on Time of Global Positioning System Data (Tiled Data) - continued

<u>File</u>	<u>GPS Time Type</u>
2617_2127.las	Adjusted GPS Time
2619_1999.las	Adjusted GPS Time
2619_2001.las	Adjusted GPS Time
2619_2003.las	Adjusted GPS Time
2619_2005.las	Adjusted GPS Time
2619_2007.las	Adjusted GPS Time
2619_2009.las	Adjusted GPS Time
2619_2011.las	Adjusted GPS Time
2619_2013.las	Adjusted GPS Time
2619_2015.las	Adjusted GPS Time
2619_2017.las	Adjusted GPS Time
2619_2019.las	Adjusted GPS Time
2619_2021.las	Adjusted GPS Time
2619_2023.las	Adjusted GPS Time
2619_2025.las	Adjusted GPS Time
2619_2027.las	Adjusted GPS Time
2619_2029.las	Adjusted GPS Time
2619_2031.las	Adjusted GPS Time
2619_2033.las	Adjusted GPS Time
2619_2035.las	Adjusted GPS Time
2619_2037.las	Adjusted GPS Time
2619_2039.las	Adjusted GPS Time
2619_2041.las	Adjusted GPS Time
2619_2043.las	Adjusted GPS Time
2619_2045.las	Adjusted GPS Time
2619_2047.las	Adjusted GPS Time
2619_2049.las	Adjusted GPS Time
2619_2051.las	Adjusted GPS Time
2619_2053.las	Adjusted GPS Time
2619_2055.las	Adjusted GPS Time
2619_2057.las	Adjusted GPS Time
2619_2059.las	Adjusted GPS Time
2619_2061.las	Adjusted GPS Time
2619_2063.las	Adjusted GPS Time
2619_2065.las	Adjusted GPS Time
2619_2067.las	Adjusted GPS Time
2619_2069.las	Adjusted GPS Time
2619_2071.las	Adjusted GPS Time
2619_2073.las	Adjusted GPS Time
2619_2075.las	Adjusted GPS Time
2619_2077.las	Adjusted GPS Time
2619_2079.las	Adjusted GPS Time
2619_2081.las	Adjusted GPS Time
2619_2083.las	Adjusted GPS Time
2619_2085.las	Adjusted GPS Time
2619_2087.las	Adjusted GPS Time
2619_2089.las	Adjusted GPS Time

DPH-3 Report on Time of Global Positioning System Data (Tiled Data) - continued

<u>File</u>	<u>GPS Time Type</u>
2619_2091.las	Adjusted GPS Time
2619_2093.las	Adjusted GPS Time
2619_2095.las	Adjusted GPS Time
2619_2097.las	Adjusted GPS Time
2619_2099.las	Adjusted GPS Time
2619_2101.las	Adjusted GPS Time
2619_2103.las	Adjusted GPS Time
2619_2105.las	Adjusted GPS Time
2619_2107.las	Adjusted GPS Time
2619_2109.las	Adjusted GPS Time
2619_2111.las	Adjusted GPS Time
2619_2113.las	Adjusted GPS Time
2619_2115.las	Adjusted GPS Time
2619_2117.las	Adjusted GPS Time
2619_2119.las	Adjusted GPS Time
2619_2121.las	Adjusted GPS Time
2619_2123.las	Adjusted GPS Time
2619_2125.las	Adjusted GPS Time
2619_2127.las	Adjusted GPS Time
2621_1999.las	Adjusted GPS Time
2621_2001.las	Adjusted GPS Time
2621_2003.las	Adjusted GPS Time
2621_2005.las	Adjusted GPS Time
2621_2007.las	Adjusted GPS Time
2621_2009.las	Adjusted GPS Time
2621_2011.las	Adjusted GPS Time
2621_2013.las	Adjusted GPS Time
2621_2015.las	Adjusted GPS Time
2621_2017.las	Adjusted GPS Time
2621_2019.las	Adjusted GPS Time
2621_2021.las	Adjusted GPS Time
2621_2023.las	Adjusted GPS Time
2621_2025.las	Adjusted GPS Time
2621_2027.las	Adjusted GPS Time
2621_2029.las	Adjusted GPS Time
2621_2031.las	Adjusted GPS Time
2621_2033.las	Adjusted GPS Time
2621_2035.las	Adjusted GPS Time
2621_2037.las	Adjusted GPS Time
2621_2039.las	Adjusted GPS Time
2621_2041.las	Adjusted GPS Time
2621_2043.las	Adjusted GPS Time
2621_2045.las	Adjusted GPS Time
2621_2047.las	Adjusted GPS Time
2621_2049.las	Adjusted GPS Time
2621_2051.las	Adjusted GPS Time
2621_2053.las	Adjusted GPS Time

DPH-3 Report on Time of Global Positioning System Data (Tiled Data) - continued

<u>File</u>	<u>GPS Time Type</u>
2621_2055.las	Adjusted GPS Time
2621_2057.las	Adjusted GPS Time
2621_2059.las	Adjusted GPS Time
2621_2061.las	Adjusted GPS Time
2621_2063.las	Adjusted GPS Time
2621_2065.las	Adjusted GPS Time
2621_2067.las	Adjusted GPS Time
2621_2069.las	Adjusted GPS Time
2621_2071.las	Adjusted GPS Time
2621_2073.las	Adjusted GPS Time
2621_2075.las	Adjusted GPS Time
2621_2077.las	Adjusted GPS Time
2621_2079.las	Adjusted GPS Time
2621_2081.las	Adjusted GPS Time
2621_2083.las	Adjusted GPS Time
2621_2085.las	Adjusted GPS Time
2621_2087.las	Adjusted GPS Time
2621_2089.las	Adjusted GPS Time
2621_2091.las	Adjusted GPS Time
2621_2093.las	Adjusted GPS Time
2621_2095.las	Adjusted GPS Time
2621_2097.las	Adjusted GPS Time
2621_2099.las	Adjusted GPS Time
2621_2101.las	Adjusted GPS Time
2621_2103.las	Adjusted GPS Time
2621_2105.las	Adjusted GPS Time
2621_2107.las	Adjusted GPS Time
2621_2109.las	Adjusted GPS Time
2621_2111.las	Adjusted GPS Time
2621_2113.las	Adjusted GPS Time
2621_2115.las	Adjusted GPS Time
2621_2117.las	Adjusted GPS Time
2621_2119.las	Adjusted GPS Time
2621_2121.las	Adjusted GPS Time
2621_2123.las	Adjusted GPS Time
2621_2125.las	Adjusted GPS Time
2621_2127.las	Adjusted GPS Time
2623_1999.las	Adjusted GPS Time
2623_2001.las	Adjusted GPS Time
2623_2003.las	Adjusted GPS Time
2623_2005.las	Adjusted GPS Time
2623_2007.las	Adjusted GPS Time
2623_2009.las	Adjusted GPS Time
2623_2011.las	Adjusted GPS Time
2623_2013.las	Adjusted GPS Time
2623_2015.las	Adjusted GPS Time
2623_2017.las	Adjusted GPS Time

DPH-3 Report on Time of Global Positioning System Data (Tiled Data) - continued

<u>File</u>	<u>GPS Time Type</u>
2623_2019.las	Adjusted GPS Time
2623_2021.las	Adjusted GPS Time
2623_2023.las	Adjusted GPS Time
2623_2025.las	Adjusted GPS Time
2623_2027.las	Adjusted GPS Time
2623_2029.las	Adjusted GPS Time
2623_2031.las	Adjusted GPS Time
2623_2033.las	Adjusted GPS Time
2623_2035.las	Adjusted GPS Time
2623_2037.las	Adjusted GPS Time
2623_2039.las	Adjusted GPS Time
2623_2041.las	Adjusted GPS Time
2623_2043.las	Adjusted GPS Time
2623_2045.las	Adjusted GPS Time
2623_2047.las	Adjusted GPS Time
2623_2049.las	Adjusted GPS Time
2623_2051.las	Adjusted GPS Time
2623_2053.las	Adjusted GPS Time
2623_2055.las	Adjusted GPS Time
2623_2057.las	Adjusted GPS Time
2623_2059.las	Adjusted GPS Time
2623_2061.las	Adjusted GPS Time
2623_2063.las	Adjusted GPS Time
2623_2065.las	Adjusted GPS Time
2623_2067.las	Adjusted GPS Time
2623_2069.las	Adjusted GPS Time
2623_2071.las	Adjusted GPS Time
2623_2073.las	Adjusted GPS Time
2623_2075.las	Adjusted GPS Time
2623_2077.las	Adjusted GPS Time
2623_2079.las	Adjusted GPS Time
2623_2081.las	Adjusted GPS Time
2623_2083.las	Adjusted GPS Time
2623_2085.las	Adjusted GPS Time
2623_2087.las	Adjusted GPS Time
2623_2089.las	Adjusted GPS Time
2623_2091.las	Adjusted GPS Time
2623_2093.las	Adjusted GPS Time
2623_2095.las	Adjusted GPS Time
2623_2097.las	Adjusted GPS Time
2623_2099.las	Adjusted GPS Time
2623_2101.las	Adjusted GPS Time
2623_2103.las	Adjusted GPS Time
2623_2105.las	Adjusted GPS Time
2623_2107.las	Adjusted GPS Time
2623_2109.las	Adjusted GPS Time
2623_2111.las	Adjusted GPS Time

DPH-3 Report on Time of Global Positioning System Data (Tiled Data) - continued

<u>File</u>	<u>GPS Time Type</u>
2623_2113.las	Adjusted GPS Time
2623_2115.las	Adjusted GPS Time
2623_2117.las	Adjusted GPS Time
2623_2119.las	Adjusted GPS Time
2623_2121.las	Adjusted GPS Time
2623_2123.las	Adjusted GPS Time
2623_2125.las	Adjusted GPS Time
2623_2127.las	Adjusted GPS Time
2625_1999.las	Adjusted GPS Time
2625_2001.las	Adjusted GPS Time
2625_2003.las	Adjusted GPS Time
2625_2005.las	Adjusted GPS Time
2625_2007.las	Adjusted GPS Time
2625_2009.las	Adjusted GPS Time
2625_2011.las	Adjusted GPS Time
2625_2013.las	Adjusted GPS Time
2625_2015.las	Adjusted GPS Time
2625_2017.las	Adjusted GPS Time
2625_2019.las	Adjusted GPS Time
2625_2021.las	Adjusted GPS Time
2625_2023.las	Adjusted GPS Time
2625_2025.las	Adjusted GPS Time
2625_2027.las	Adjusted GPS Time
2625_2029.las	Adjusted GPS Time
2625_2031.las	Adjusted GPS Time
2625_2033.las	Adjusted GPS Time
2625_2035.las	Adjusted GPS Time
2625_2037.las	Adjusted GPS Time
2625_2039.las	Adjusted GPS Time
2625_2041.las	Adjusted GPS Time
2625_2043.las	Adjusted GPS Time
2625_2045.las	Adjusted GPS Time
2625_2047.las	Adjusted GPS Time
2625_2049.las	Adjusted GPS Time
2625_2051.las	Adjusted GPS Time
2625_2053.las	Adjusted GPS Time
2625_2055.las	Adjusted GPS Time
2625_2057.las	Adjusted GPS Time
2625_2059.las	Adjusted GPS Time
2625_2061.las	Adjusted GPS Time
2625_2063.las	Adjusted GPS Time
2625_2065.las	Adjusted GPS Time
2625_2067.las	Adjusted GPS Time
2625_2069.las	Adjusted GPS Time
2625_2071.las	Adjusted GPS Time
2625_2073.las	Adjusted GPS Time
2625_2075.las	Adjusted GPS Time

DPH-3 Report on Time of Global Positioning System Data (Tiled Data) - continued

<u>File</u>	<u>GPS Time Type</u>
2625_2077.las	Adjusted GPS Time
2625_2079.las	Adjusted GPS Time
2625_2081.las	Adjusted GPS Time
2625_2083.las	Adjusted GPS Time
2625_2085.las	Adjusted GPS Time
2625_2087.las	Adjusted GPS Time
2625_2089.las	Adjusted GPS Time
2625_2091.las	Adjusted GPS Time
2625_2093.las	Adjusted GPS Time
2625_2095.las	Adjusted GPS Time
2625_2097.las	Adjusted GPS Time
2625_2099.las	Adjusted GPS Time
2625_2101.las	Adjusted GPS Time
2625_2103.las	Adjusted GPS Time
2625_2105.las	Adjusted GPS Time
2625_2107.las	Adjusted GPS Time
2625_2109.las	Adjusted GPS Time
2625_2111.las	Adjusted GPS Time
2625_2113.las	Adjusted GPS Time
2625_2115.las	Adjusted GPS Time
2625_2117.las	Adjusted GPS Time
2625_2119.las	Adjusted GPS Time
2625_2121.las	Adjusted GPS Time
2625_2123.las	Adjusted GPS Time
2625_2125.las	Adjusted GPS Time
2625_2127.las	Adjusted GPS Time
2627_1999.las	Adjusted GPS Time
2627_2001.las	Adjusted GPS Time
2627_2003.las	Adjusted GPS Time
2627_2005.las	Adjusted GPS Time
2627_2007.las	Adjusted GPS Time
2627_2009.las	Adjusted GPS Time
2627_2011.las	Adjusted GPS Time
2627_2013.las	Adjusted GPS Time
2627_2015.las	Adjusted GPS Time
2627_2017.las	Adjusted GPS Time
2627_2019.las	Adjusted GPS Time
2627_2021.las	Adjusted GPS Time
2627_2023.las	Adjusted GPS Time
2627_2025.las	Adjusted GPS Time
2627_2027.las	Adjusted GPS Time
2627_2029.las	Adjusted GPS Time
2627_2031.las	Adjusted GPS Time
2627_2033.las	Adjusted GPS Time
2627_2035.las	Adjusted GPS Time
2627_2037.las	Adjusted GPS Time
2627_2039.las	Adjusted GPS Time

DPH-3 Report on Time of Global Positioning System Data (Tiled Data) - continued

<u>File</u>	<u>GPS Time Type</u>
2627_2041.las	Adjusted GPS Time
2627_2043.las	Adjusted GPS Time
2627_2045.las	Adjusted GPS Time
2627_2047.las	Adjusted GPS Time
2627_2049.las	Adjusted GPS Time
2627_2051.las	Adjusted GPS Time
2627_2053.las	Adjusted GPS Time
2627_2055.las	Adjusted GPS Time
2627_2057.las	Adjusted GPS Time
2627_2059.las	Adjusted GPS Time
2627_2061.las	Adjusted GPS Time
2627_2063.las	Adjusted GPS Time
2627_2065.las	Adjusted GPS Time
2627_2067.las	Adjusted GPS Time
2627_2069.las	Adjusted GPS Time
2627_2071.las	Adjusted GPS Time
2627_2073.las	Adjusted GPS Time
2627_2075.las	Adjusted GPS Time
2627_2077.las	Adjusted GPS Time
2627_2079.las	Adjusted GPS Time
2627_2081.las	Adjusted GPS Time
2627_2083.las	Adjusted GPS Time
2627_2085.las	Adjusted GPS Time
2627_2087.las	Adjusted GPS Time
2627_2089.las	Adjusted GPS Time
2627_2091.las	Adjusted GPS Time
2627_2093.las	Adjusted GPS Time
2627_2095.las	Adjusted GPS Time
2627_2097.las	Adjusted GPS Time
2627_2099.las	Adjusted GPS Time
2627_2101.las	Adjusted GPS Time
2627_2103.las	Adjusted GPS Time
2627_2105.las	Adjusted GPS Time
2627_2107.las	Adjusted GPS Time
2627_2109.las	Adjusted GPS Time
2627_2111.las	Adjusted GPS Time
2627_2113.las	Adjusted GPS Time
2627_2115.las	Adjusted GPS Time
2627_2117.las	Adjusted GPS Time
2627_2119.las	Adjusted GPS Time
2627_2121.las	Adjusted GPS Time
2627_2123.las	Adjusted GPS Time
2627_2125.las	Adjusted GPS Time
2627_2127.las	Adjusted GPS Time
2629_1999.las	Adjusted GPS Time
2629_2001.las	Adjusted GPS Time
2629_2003.las	Adjusted GPS Time

DPH-3 Report on Time of Global Positioning System Data (Tiled Data) - continued

<u>File</u>	<u>GPS Time Type</u>
2629_2005.las	Adjusted GPS Time
2629_2007.las	Adjusted GPS Time
2629_2009.las	Adjusted GPS Time
2629_2011.las	Adjusted GPS Time
2629_2013.las	Adjusted GPS Time
2629_2015.las	Adjusted GPS Time
2629_2017.las	Adjusted GPS Time
2629_2019.las	Adjusted GPS Time
2629_2021.las	Adjusted GPS Time
2629_2023.las	Adjusted GPS Time
2629_2025.las	Adjusted GPS Time
2629_2027.las	Adjusted GPS Time
2629_2029.las	Adjusted GPS Time
2629_2031.las	Adjusted GPS Time
2629_2033.las	Adjusted GPS Time
2629_2035.las	Adjusted GPS Time
2629_2037.las	Adjusted GPS Time
2629_2039.las	Adjusted GPS Time
2629_2041.las	Adjusted GPS Time
2629_2043.las	Adjusted GPS Time
2629_2045.las	Adjusted GPS Time
2629_2047.las	Adjusted GPS Time
2629_2049.las	Adjusted GPS Time
2629_2051.las	Adjusted GPS Time
2629_2053.las	Adjusted GPS Time
2629_2055.las	Adjusted GPS Time
2629_2057.las	Adjusted GPS Time
2629_2059.las	Adjusted GPS Time
2629_2061.las	Adjusted GPS Time
2629_2063.las	Adjusted GPS Time
2629_2065.las	Adjusted GPS Time
2629_2067.las	Adjusted GPS Time
2629_2069.las	Adjusted GPS Time
2629_2071.las	Adjusted GPS Time
2629_2073.las	Adjusted GPS Time
2629_2075.las	Adjusted GPS Time
2629_2077.las	Adjusted GPS Time
2629_2079.las	Adjusted GPS Time
2629_2081.las	Adjusted GPS Time
2629_2083.las	Adjusted GPS Time
2629_2085.las	Adjusted GPS Time
2629_2087.las	Adjusted GPS Time
2629_2089.las	Adjusted GPS Time
2629_2091.las	Adjusted GPS Time
2629_2093.las	Adjusted GPS Time
2629_2095.las	Adjusted GPS Time
2629_2097.las	Adjusted GPS Time

DPH-3 Report on Time of Global Positioning System Data (Tiled Data) - continued

<u>File</u>	<u>GPS Time Type</u>
2629_2099.las	Adjusted GPS Time
2629_2101.las	Adjusted GPS Time
2629_2103.las	Adjusted GPS Time
2629_2105.las	Adjusted GPS Time
2629_2107.las	Adjusted GPS Time
2629_2109.las	Adjusted GPS Time
2629_2111.las	Adjusted GPS Time
2629_2113.las	Adjusted GPS Time
2629_2115.las	Adjusted GPS Time
2629_2117.las	Adjusted GPS Time
2629_2119.las	Adjusted GPS Time
2629_2121.las	Adjusted GPS Time
2629_2123.las	Adjusted GPS Time
2629_2125.las	Adjusted GPS Time
2629_2127.las	Adjusted GPS Time

DPH-4 Report on Datums (Swath Data)

The USGS Lidar Base Specification Version 1.2 states: "All data collected shall be tied to the datums listed below: For the Conterminous United States (CONUS), unless otherwise specified by the user and agreed to in advance by the USGS-NGP:

The horizontal datum for latitude and longitude and ellipsoid heights will be the North American Datum of 1983 (NAD 83) using the most recently published adjustment of the National Geodetic Survey (NGS) (currently NAD 83, epoch 2010.00). The vertical datum for orthometric heights will be the North American Vertical Datum of 1988 (NAVD 88). The geoid model used to convert between ellipsoid heights and orthometric heights will be the latest hybrid geoid model of NGS, supporting the latest realization of NAD 83 (currently GEOID12B model)."

The purpose of this section is to show the datums of the LAS files for the lidar swath data.

[Boresighted Files - Y:\Mapping\Projects\65219796_ISGS_Boone_Winnebago\Production\Final_Client_Deliverables\Winnebago_Co_IL_West\Raw_Swaths_LAS1.4](#)

File	Horizontal Datum	EPSG Code	Vertical Datum	EPSG Code
00100.las	NAD83 (National Spatial Reference System 2011)	1116	North American Vertical Datum 1988	5103
00101.las	NAD83 (National Spatial Reference System 2011)	1116	North American Vertical Datum 1988	5103
00102.las	NAD83 (National Spatial Reference System 2011)	1116	North American Vertical Datum 1988	5103
00105.las	NAD83 (National Spatial Reference System 2011)	1116	North American Vertical Datum 1988	5103
00106.las	NAD83 (National Spatial Reference System 2011)	1116	North American Vertical Datum 1988	5103
00107.las	NAD83 (National Spatial Reference System 2011)	1116	North American Vertical Datum 1988	5103
00108.las	NAD83 (National Spatial Reference System 2011)	1116	North American Vertical Datum 1988	5103
00109.las	NAD83 (National Spatial Reference System 2011)	1116	North American Vertical Datum 1988	5103
00110.las	NAD83 (National Spatial Reference System 2011)	1116	North American Vertical Datum 1988	5103
00111.las	NAD83 (National Spatial Reference System 2011)	1116	North American Vertical Datum 1988	5103
00112.las	NAD83 (National Spatial Reference System 2011)	1116	North American Vertical Datum 1988	5103
00113.las	NAD83 (National Spatial Reference System 2011)	1116	North American Vertical Datum 1988	5103
00114.las	NAD83 (National Spatial Reference System 2011)	1116	North American Vertical Datum 1988	5103
00115.las	NAD83 (National Spatial Reference System 2011)	1116	North American Vertical Datum 1988	5103
00116.las	NAD83 (National Spatial Reference System 2011)	1116	North American Vertical Datum 1988	5103
00117.las	NAD83 (National Spatial Reference System 2011)	1116	North American Vertical Datum 1988	5103
00118.las	NAD83 (National Spatial Reference System 2011)	1116	North American Vertical Datum 1988	5103
00119.las	NAD83 (National Spatial Reference System 2011)	1116	North American Vertical Datum 1988	5103
00120.las	NAD83 (National Spatial Reference System 2011)	1116	North American Vertical Datum 1988	5103
00121.las	NAD83 (National Spatial Reference System 2011)	1116	North American Vertical Datum 1988	5103
00122.las	NAD83 (National Spatial Reference System 2011)	1116	North American Vertical Datum 1988	5103
00123.las	NAD83 (National Spatial Reference System 2011)	1116	North American Vertical Datum 1988	5103
00124.las	NAD83 (National Spatial Reference System 2011)	1116	North American Vertical Datum 1988	5103
00125.las	NAD83 (National Spatial Reference System 2011)	1116	North American Vertical Datum 1988	5103

DPH-4 Report on Datums (Swath Data) - continued

File	Horizontal Datum	EPSG Code	Vertical Datum	EPSG Code
00126.las	NAD83 (National Spatial Reference System 2011)	1116	North American Vertical Datum 1988	5103
00127.las	NAD83 (National Spatial Reference System 2011)	1116	North American Vertical Datum 1988	5103
00128.las	NAD83 (National Spatial Reference System 2011)	1116	North American Vertical Datum 1988	5103
00129.las	NAD83 (National Spatial Reference System 2011)	1116	North American Vertical Datum 1988	5103
00130.las	NAD83 (National Spatial Reference System 2011)	1116	North American Vertical Datum 1988	5103
00131.las	NAD83 (National Spatial Reference System 2011)	1116	North American Vertical Datum 1988	5103
00132.las	NAD83 (National Spatial Reference System 2011)	1116	North American Vertical Datum 1988	5103
00133.las	NAD83 (National Spatial Reference System 2011)	1116	North American Vertical Datum 1988	5103
00134.las	NAD83 (National Spatial Reference System 2011)	1116	North American Vertical Datum 1988	5103
00135.las	NAD83 (National Spatial Reference System 2011)	1116	North American Vertical Datum 1988	5103
00136.las	NAD83 (National Spatial Reference System 2011)	1116	North American Vertical Datum 1988	5103
00137.las	NAD83 (National Spatial Reference System 2011)	1116	North American Vertical Datum 1988	5103
00138.las	NAD83 (National Spatial Reference System 2011)	1116	North American Vertical Datum 1988	5103
00139.las	NAD83 (National Spatial Reference System 2011)	1116	North American Vertical Datum 1988	5103
00140.las	NAD83 (National Spatial Reference System 2011)	1116	North American Vertical Datum 1988	5103
00141.las	NAD83 (National Spatial Reference System 2011)	1116	North American Vertical Datum 1988	5103
00142.las	NAD83 (National Spatial Reference System 2011)	1116	North American Vertical Datum 1988	5103
00143.las	NAD83 (National Spatial Reference System 2011)	1116	North American Vertical Datum 1988	5103
00144.las	NAD83 (National Spatial Reference System 2011)	1116	North American Vertical Datum 1988	5103
00145.las	NAD83 (National Spatial Reference System 2011)	1116	North American Vertical Datum 1988	5103
00146.las	NAD83 (National Spatial Reference System 2011)	1116	North American Vertical Datum 1988	5103
00147.las	NAD83 (National Spatial Reference System 2011)	1116	North American Vertical Datum 1988	5103
00148.las	NAD83 (National Spatial Reference System 2011)	1116	North American Vertical Datum 1988	5103
00149.las	NAD83 (National Spatial Reference System 2011)	1116	North American Vertical Datum 1988	5103
00150.las	NAD83 (National Spatial Reference System 2011)	1116	North American Vertical Datum 1988	5103
00151.las	NAD83 (National Spatial Reference System 2011)	1116	North American Vertical Datum 1988	5103
00152.las	NAD83 (National Spatial Reference System 2011)	1116	North American Vertical Datum 1988	5103
00153.las	NAD83 (National Spatial Reference System 2011)	1116	North American Vertical Datum 1988	5103
00154.las	NAD83 (National Spatial Reference System 2011)	1116	North American Vertical Datum 1988	5103
00155.las	NAD83 (National Spatial Reference System 2011)	1116	North American Vertical Datum 1988	5103
00156.las	NAD83 (National Spatial Reference System 2011)	1116	North American Vertical Datum 1988	5103
00157.las	NAD83 (National Spatial Reference System 2011)	1116	North American Vertical Datum 1988	5103
00158.las	NAD83 (National Spatial Reference System 2011)	1116	North American Vertical Datum 1988	5103
00159.las	NAD83 (National Spatial Reference System 2011)	1116	North American Vertical Datum 1988	5103

DPH-4 Report on Datums (Tiled Data)

The USGS Lidar Base Specification Version 1.2 states: "All data collected shall be tied to the datums listed below: For the Conterminous United States (CONUS), unless otherwise specified by the user and agreed to in advance by the USGS–NGP:

The horizontal datum for latitude and longitude and ellipsoid heights will be the North American Datum of 1983 (NAD 83) using the most recently published adjustment of the National Geodetic Survey (NGS) (currently NAD 83, epoch 2010.00). The vertical datum for orthometric heights will be the North American Vertical Datum of 1988 (NAVD 88). The geoid model used to convert between ellipsoid heights and orthometric heights will be the latest hybrid geoid model of NGS, supporting the latest realization of NAD 83 (currently GEOID12B model)."

The purpose of this section is to show the datums of the LAS files for the lidar tiled data.

[Classified Files - Y:\Mapping\Projects\65219796_ISGS_Boone_Winnebago\Production\Final_Client_Deliverables\Winn
ebago_Co_IL_West\Classified_LAS_1.4](#)

File	Horizontal Datum	EPSG Code	Vertical Datum	EPSG Code
2503_2049.las	NAD83 (National Spatial Reference System 2011)	1116	North American Vertical Datum 1988	5103
2503_2051.las	NAD83 (National Spatial Reference System 2011)	1116	North American Vertical Datum 1988	5103
2503_2053.las	NAD83 (National Spatial Reference System 2011)	1116	North American Vertical Datum 1988	5103
2503_2055.las	NAD83 (National Spatial Reference System 2011)	1116	North American Vertical Datum 1988	5103
2503_2057.las	NAD83 (National Spatial Reference System 2011)	1116	North American Vertical Datum 1988	5103
2503_2059.las	NAD83 (National Spatial Reference System 2011)	1116	North American Vertical Datum 1988	5103
2503_2061.las	NAD83 (National Spatial Reference System 2011)	1116	North American Vertical Datum 1988	5103
2503_2063.las	NAD83 (National Spatial Reference System 2011)	1116	North American Vertical Datum 1988	5103
2503_2065.las	NAD83 (National Spatial Reference System 2011)	1116	North American Vertical Datum 1988	5103
2503_2067.las	NAD83 (National Spatial Reference System 2011)	1116	North American Vertical Datum 1988	5103
2503_2069.las	NAD83 (National Spatial Reference System 2011)	1116	North American Vertical Datum 1988	5103
2503_2071.las	NAD83 (National Spatial Reference System 2011)	1116	North American Vertical Datum 1988	5103
2503_2073.las	NAD83 (National Spatial Reference System 2011)	1116	North American Vertical Datum 1988	5103
2503_2075.las	NAD83 (National Spatial Reference System 2011)	1116	North American Vertical Datum 1988	5103
2503_2077.las	NAD83 (National Spatial Reference System 2011)	1116	North American Vertical Datum 1988	5103
2503_2079.las	NAD83 (National Spatial Reference System 2011)	1116	North American Vertical Datum 1988	5103
2503_2081.las	NAD83 (National Spatial Reference System 2011)	1116	North American Vertical Datum 1988	5103
2503_2083.las	NAD83 (National Spatial Reference System 2011)	1116	North American Vertical Datum 1988	5103
2503_2085.las	NAD83 (National Spatial Reference System 2011)	1116	North American Vertical Datum 1988	5103
2503_2087.las	NAD83 (National Spatial Reference System 2011)	1116	North American Vertical Datum 1988	5103
2503_2089.las	NAD83 (National Spatial Reference System 2011)	1116	North American Vertical Datum 1988	5103
2503_2091.las	NAD83 (National Spatial Reference System 2011)	1116	North American Vertical Datum 1988	5103
2503_2093.las	NAD83 (National Spatial Reference System 2011)	1116	North American Vertical Datum 1988	5103
2503_2095.las	NAD83 (National Spatial Reference System 2011)	1116	North American Vertical Datum 1988	5103

DPH-4 Report on Datums (Tiled Data) - continued

File	Horizontal Datum	EPSG Code	Vertical Datum	EPSG Code
2503_2097.las	NAD83 (National Spatial Reference System 2011)	1116	North American Vertical Datum 1988	5103
2503_2099.las	NAD83 (National Spatial Reference System 2011)	1116	North American Vertical Datum 1988	5103
2503_2101.las	NAD83 (National Spatial Reference System 2011)	1116	North American Vertical Datum 1988	5103
2503_2103.las	NAD83 (National Spatial Reference System 2011)	1116	North American Vertical Datum 1988	5103
2503_2105.las	NAD83 (National Spatial Reference System 2011)	1116	North American Vertical Datum 1988	5103
2503_2107.las	NAD83 (National Spatial Reference System 2011)	1116	North American Vertical Datum 1988	5103
2503_2109.las	NAD83 (National Spatial Reference System 2011)	1116	North American Vertical Datum 1988	5103
2503_2111.las	NAD83 (National Spatial Reference System 2011)	1116	North American Vertical Datum 1988	5103
2503_2113.las	NAD83 (National Spatial Reference System 2011)	1116	North American Vertical Datum 1988	5103
2503_2115.las	NAD83 (National Spatial Reference System 2011)	1116	North American Vertical Datum 1988	5103
2503_2117.las	NAD83 (National Spatial Reference System 2011)	1116	North American Vertical Datum 1988	5103
2503_2119.las	NAD83 (National Spatial Reference System 2011)	1116	North American Vertical Datum 1988	5103
2503_2121.las	NAD83 (National Spatial Reference System 2011)	1116	North American Vertical Datum 1988	5103
2503_2123.las	NAD83 (National Spatial Reference System 2011)	1116	North American Vertical Datum 1988	5103
2503_2125.las	NAD83 (National Spatial Reference System 2011)	1116	North American Vertical Datum 1988	5103
2503_2127.las	NAD83 (National Spatial Reference System 2011)	1116	North American Vertical Datum 1988	5103
2505_2017.las	NAD83 (National Spatial Reference System 2011)	1116	North American Vertical Datum 1988	5103
2505_2019.las	NAD83 (National Spatial Reference System 2011)	1116	North American Vertical Datum 1988	5103
2505_2021.las	NAD83 (National Spatial Reference System 2011)	1116	North American Vertical Datum 1988	5103
2505_2023.las	NAD83 (National Spatial Reference System 2011)	1116	North American Vertical Datum 1988	5103
2505_2025.las	NAD83 (National Spatial Reference System 2011)	1116	North American Vertical Datum 1988	5103
2505_2027.las	NAD83 (National Spatial Reference System 2011)	1116	North American Vertical Datum 1988	5103
2505_2029.las	NAD83 (National Spatial Reference System 2011)	1116	North American Vertical Datum 1988	5103
2505_2031.las	NAD83 (National Spatial Reference System 2011)	1116	North American Vertical Datum 1988	5103
2505_2033.las	NAD83 (National Spatial Reference System 2011)	1116	North American Vertical Datum 1988	5103
2505_2035.las	NAD83 (National Spatial Reference System 2011)	1116	North American Vertical Datum 1988	5103
2505_2037.las	NAD83 (National Spatial Reference System 2011)	1116	North American Vertical Datum 1988	5103
2505_2039.las	NAD83 (National Spatial Reference System 2011)	1116	North American Vertical Datum 1988	5103
2505_2041.las	NAD83 (National Spatial Reference System 2011)	1116	North American Vertical Datum 1988	5103
2505_2043.las	NAD83 (National Spatial Reference System 2011)	1116	North American Vertical Datum 1988	5103
2505_2045.las	NAD83 (National Spatial Reference System 2011)	1116	North American Vertical Datum 1988	5103
2505_2047.las	NAD83 (National Spatial Reference System 2011)	1116	North American Vertical Datum 1988	5103
2505_2049.las	NAD83 (National Spatial Reference System 2011)	1116	North American Vertical Datum 1988	5103
2505_2051.las	NAD83 (National Spatial Reference System 2011)	1116	North American Vertical Datum 1988	5103

DPH-4 Report on Datums (Tiled Data) - continued

File	Horizontal Datum	EPSG Code	Vertical Datum	EPSG Code
2505_2053.las	NAD83 (National Spatial Reference System 2011)	1116	North American Vertical Datum 1988	5103
2505_2055.las	NAD83 (National Spatial Reference System 2011)	1116	North American Vertical Datum 1988	5103
2505_2057.las	NAD83 (National Spatial Reference System 2011)	1116	North American Vertical Datum 1988	5103
2505_2059.las	NAD83 (National Spatial Reference System 2011)	1116	North American Vertical Datum 1988	5103
2505_2061.las	NAD83 (National Spatial Reference System 2011)	1116	North American Vertical Datum 1988	5103
2505_2063.las	NAD83 (National Spatial Reference System 2011)	1116	North American Vertical Datum 1988	5103
2505_2065.las	NAD83 (National Spatial Reference System 2011)	1116	North American Vertical Datum 1988	5103
2505_2067.las	NAD83 (National Spatial Reference System 2011)	1116	North American Vertical Datum 1988	5103
2505_2069.las	NAD83 (National Spatial Reference System 2011)	1116	North American Vertical Datum 1988	5103
2505_2071.las	NAD83 (National Spatial Reference System 2011)	1116	North American Vertical Datum 1988	5103
2505_2073.las	NAD83 (National Spatial Reference System 2011)	1116	North American Vertical Datum 1988	5103
2505_2075.las	NAD83 (National Spatial Reference System 2011)	1116	North American Vertical Datum 1988	5103
2505_2077.las	NAD83 (National Spatial Reference System 2011)	1116	North American Vertical Datum 1988	5103
2505_2079.las	NAD83 (National Spatial Reference System 2011)	1116	North American Vertical Datum 1988	5103
2505_2081.las	NAD83 (National Spatial Reference System 2011)	1116	North American Vertical Datum 1988	5103
2505_2083.las	NAD83 (National Spatial Reference System 2011)	1116	North American Vertical Datum 1988	5103
2505_2085.las	NAD83 (National Spatial Reference System 2011)	1116	North American Vertical Datum 1988	5103
2505_2087.las	NAD83 (National Spatial Reference System 2011)	1116	North American Vertical Datum 1988	5103
2505_2089.las	NAD83 (National Spatial Reference System 2011)	1116	North American Vertical Datum 1988	5103
2505_2091.las	NAD83 (National Spatial Reference System 2011)	1116	North American Vertical Datum 1988	5103
2505_2093.las	NAD83 (National Spatial Reference System 2011)	1116	North American Vertical Datum 1988	5103
2505_2095.las	NAD83 (National Spatial Reference System 2011)	1116	North American Vertical Datum 1988	5103
2505_2097.las	NAD83 (National Spatial Reference System 2011)	1116	North American Vertical Datum 1988	5103
2505_2099.las	NAD83 (National Spatial Reference System 2011)	1116	North American Vertical Datum 1988	5103
2505_2101.las	NAD83 (National Spatial Reference System 2011)	1116	North American Vertical Datum 1988	5103
2505_2103.las	NAD83 (National Spatial Reference System 2011)	1116	North American Vertical Datum 1988	5103
2505_2105.las	NAD83 (National Spatial Reference System 2011)	1116	North American Vertical Datum 1988	5103
2505_2107.las	NAD83 (National Spatial Reference System 2011)	1116	North American Vertical Datum 1988	5103
2505_2109.las	NAD83 (National Spatial Reference System 2011)	1116	North American Vertical Datum 1988	5103
2505_2111.las	NAD83 (National Spatial Reference System 2011)	1116	North American Vertical Datum 1988	5103
2505_2113.las	NAD83 (National Spatial Reference System 2011)	1116	North American Vertical Datum 1988	5103
2505_2115.las	NAD83 (National Spatial Reference System 2011)	1116	North American Vertical Datum 1988	5103
2505_2117.las	NAD83 (National Spatial Reference System 2011)	1116	North American Vertical Datum 1988	5103
2505_2119.las	NAD83 (National Spatial Reference System 2011)	1116	North American Vertical Datum 1988	5103

DPH-4 Report on Datums (Tiled Data) - continued

File	Horizontal Datum	EPSG Code	Vertical Datum	EPSG Code
2505_2121.las	NAD83 (National Spatial Reference System 2011)	1116	North American Vertical Datum 1988	5103
2505_2123.las	NAD83 (National Spatial Reference System 2011)	1116	North American Vertical Datum 1988	5103
2505_2125.las	NAD83 (National Spatial Reference System 2011)	1116	North American Vertical Datum 1988	5103
2505_2127.las	NAD83 (National Spatial Reference System 2011)	1116	North American Vertical Datum 1988	5103
2507_2017.las	NAD83 (National Spatial Reference System 2011)	1116	North American Vertical Datum 1988	5103
2507_2019.las	NAD83 (National Spatial Reference System 2011)	1116	North American Vertical Datum 1988	5103
2507_2021.las	NAD83 (National Spatial Reference System 2011)	1116	North American Vertical Datum 1988	5103
2507_2023.las	NAD83 (National Spatial Reference System 2011)	1116	North American Vertical Datum 1988	5103
2507_2025.las	NAD83 (National Spatial Reference System 2011)	1116	North American Vertical Datum 1988	5103
2507_2027.las	NAD83 (National Spatial Reference System 2011)	1116	North American Vertical Datum 1988	5103
2507_2029.las	NAD83 (National Spatial Reference System 2011)	1116	North American Vertical Datum 1988	5103
2507_2031.las	NAD83 (National Spatial Reference System 2011)	1116	North American Vertical Datum 1988	5103
2507_2033.las	NAD83 (National Spatial Reference System 2011)	1116	North American Vertical Datum 1988	5103
2507_2035.las	NAD83 (National Spatial Reference System 2011)	1116	North American Vertical Datum 1988	5103
2507_2037.las	NAD83 (National Spatial Reference System 2011)	1116	North American Vertical Datum 1988	5103
2507_2039.las	NAD83 (National Spatial Reference System 2011)	1116	North American Vertical Datum 1988	5103
2507_2041.las	NAD83 (National Spatial Reference System 2011)	1116	North American Vertical Datum 1988	5103
2507_2043.las	NAD83 (National Spatial Reference System 2011)	1116	North American Vertical Datum 1988	5103
2507_2045.las	NAD83 (National Spatial Reference System 2011)	1116	North American Vertical Datum 1988	5103
2507_2047.las	NAD83 (National Spatial Reference System 2011)	1116	North American Vertical Datum 1988	5103
2507_2049.las	NAD83 (National Spatial Reference System 2011)	1116	North American Vertical Datum 1988	5103
2507_2051.las	NAD83 (National Spatial Reference System 2011)	1116	North American Vertical Datum 1988	5103
2507_2053.las	NAD83 (National Spatial Reference System 2011)	1116	North American Vertical Datum 1988	5103
2507_2055.las	NAD83 (National Spatial Reference System 2011)	1116	North American Vertical Datum 1988	5103
2507_2057.las	NAD83 (National Spatial Reference System 2011)	1116	North American Vertical Datum 1988	5103
2507_2059.las	NAD83 (National Spatial Reference System 2011)	1116	North American Vertical Datum 1988	5103
2507_2061.las	NAD83 (National Spatial Reference System 2011)	1116	North American Vertical Datum 1988	5103
2507_2063.las	NAD83 (National Spatial Reference System 2011)	1116	North American Vertical Datum 1988	5103
2507_2065.las	NAD83 (National Spatial Reference System 2011)	1116	North American Vertical Datum 1988	5103
2507_2067.las	NAD83 (National Spatial Reference System 2011)	1116	North American Vertical Datum 1988	5103
2507_2069.las	NAD83 (National Spatial Reference System 2011)	1116	North American Vertical Datum 1988	5103
2507_2071.las	NAD83 (National Spatial Reference System 2011)	1116	North American Vertical Datum 1988	5103
2507_2073.las	NAD83 (National Spatial Reference System 2011)	1116	North American Vertical Datum 1988	5103
2507_2075.las	NAD83 (National Spatial Reference System 2011)	1116	North American Vertical Datum 1988	5103

DPH-4 Report on Datums (Tiled Data) - continued

File	Horizontal Datum	EPSG Code	Vertical Datum	EPSG Code
2507_2077.las	NAD83 (National Spatial Reference System 2011)	1116	North American Vertical Datum 1988	5103
2507_2079.las	NAD83 (National Spatial Reference System 2011)	1116	North American Vertical Datum 1988	5103
2507_2081.las	NAD83 (National Spatial Reference System 2011)	1116	North American Vertical Datum 1988	5103
2507_2083.las	NAD83 (National Spatial Reference System 2011)	1116	North American Vertical Datum 1988	5103
2507_2085.las	NAD83 (National Spatial Reference System 2011)	1116	North American Vertical Datum 1988	5103
2507_2087.las	NAD83 (National Spatial Reference System 2011)	1116	North American Vertical Datum 1988	5103
2507_2089.las	NAD83 (National Spatial Reference System 2011)	1116	North American Vertical Datum 1988	5103
2507_2091.las	NAD83 (National Spatial Reference System 2011)	1116	North American Vertical Datum 1988	5103
2507_2093.las	NAD83 (National Spatial Reference System 2011)	1116	North American Vertical Datum 1988	5103
2507_2095.las	NAD83 (National Spatial Reference System 2011)	1116	North American Vertical Datum 1988	5103
2507_2097.las	NAD83 (National Spatial Reference System 2011)	1116	North American Vertical Datum 1988	5103
2507_2099.las	NAD83 (National Spatial Reference System 2011)	1116	North American Vertical Datum 1988	5103
2507_2101.las	NAD83 (National Spatial Reference System 2011)	1116	North American Vertical Datum 1988	5103
2507_2103.las	NAD83 (National Spatial Reference System 2011)	1116	North American Vertical Datum 1988	5103
2507_2105.las	NAD83 (National Spatial Reference System 2011)	1116	North American Vertical Datum 1988	5103
2507_2107.las	NAD83 (National Spatial Reference System 2011)	1116	North American Vertical Datum 1988	5103
2507_2109.las	NAD83 (National Spatial Reference System 2011)	1116	North American Vertical Datum 1988	5103
2507_2111.las	NAD83 (National Spatial Reference System 2011)	1116	North American Vertical Datum 1988	5103
2507_2113.las	NAD83 (National Spatial Reference System 2011)	1116	North American Vertical Datum 1988	5103
2507_2115.las	NAD83 (National Spatial Reference System 2011)	1116	North American Vertical Datum 1988	5103
2507_2117.las	NAD83 (National Spatial Reference System 2011)	1116	North American Vertical Datum 1988	5103
2507_2119.las	NAD83 (National Spatial Reference System 2011)	1116	North American Vertical Datum 1988	5103
2507_2121.las	NAD83 (National Spatial Reference System 2011)	1116	North American Vertical Datum 1988	5103
2507_2123.las	NAD83 (National Spatial Reference System 2011)	1116	North American Vertical Datum 1988	5103
2507_2125.las	NAD83 (National Spatial Reference System 2011)	1116	North American Vertical Datum 1988	5103
2507_2127.las	NAD83 (National Spatial Reference System 2011)	1116	North American Vertical Datum 1988	5103
2509_2017.las	NAD83 (National Spatial Reference System 2011)	1116	North American Vertical Datum 1988	5103
2509_2019.las	NAD83 (National Spatial Reference System 2011)	1116	North American Vertical Datum 1988	5103
2509_2021.las	NAD83 (National Spatial Reference System 2011)	1116	North American Vertical Datum 1988	5103
2509_2023.las	NAD83 (National Spatial Reference System 2011)	1116	North American Vertical Datum 1988	5103
2509_2025.las	NAD83 (National Spatial Reference System 2011)	1116	North American Vertical Datum 1988	5103
2509_2027.las	NAD83 (National Spatial Reference System 2011)	1116	North American Vertical Datum 1988	5103
2509_2029.las	NAD83 (National Spatial Reference System 2011)	1116	North American Vertical Datum 1988	5103
2509_2031.las	NAD83 (National Spatial Reference System 2011)	1116	North American Vertical Datum 1988	5103

DPH-4 Report on Datums (Tiled Data) - continued

File	Horizontal Datum	EPSG Code	Vertical Datum	EPSG Code
2509_2033.las	NAD83 (National Spatial Reference System 2011)	1116	North American Vertical Datum 1988	5103
2509_2035.las	NAD83 (National Spatial Reference System 2011)	1116	North American Vertical Datum 1988	5103
2509_2037.las	NAD83 (National Spatial Reference System 2011)	1116	North American Vertical Datum 1988	5103
2509_2039.las	NAD83 (National Spatial Reference System 2011)	1116	North American Vertical Datum 1988	5103
2509_2041.las	NAD83 (National Spatial Reference System 2011)	1116	North American Vertical Datum 1988	5103
2509_2043.las	NAD83 (National Spatial Reference System 2011)	1116	North American Vertical Datum 1988	5103
2509_2045.las	NAD83 (National Spatial Reference System 2011)	1116	North American Vertical Datum 1988	5103
2509_2047.las	NAD83 (National Spatial Reference System 2011)	1116	North American Vertical Datum 1988	5103
2509_2049.las	NAD83 (National Spatial Reference System 2011)	1116	North American Vertical Datum 1988	5103
2509_2051.las	NAD83 (National Spatial Reference System 2011)	1116	North American Vertical Datum 1988	5103
2509_2053.las	NAD83 (National Spatial Reference System 2011)	1116	North American Vertical Datum 1988	5103
2509_2055.las	NAD83 (National Spatial Reference System 2011)	1116	North American Vertical Datum 1988	5103
2509_2057.las	NAD83 (National Spatial Reference System 2011)	1116	North American Vertical Datum 1988	5103
2509_2059.las	NAD83 (National Spatial Reference System 2011)	1116	North American Vertical Datum 1988	5103
2509_2061.las	NAD83 (National Spatial Reference System 2011)	1116	North American Vertical Datum 1988	5103
2509_2063.las	NAD83 (National Spatial Reference System 2011)	1116	North American Vertical Datum 1988	5103
2509_2065.las	NAD83 (National Spatial Reference System 2011)	1116	North American Vertical Datum 1988	5103
2509_2067.las	NAD83 (National Spatial Reference System 2011)	1116	North American Vertical Datum 1988	5103
2509_2069.las	NAD83 (National Spatial Reference System 2011)	1116	North American Vertical Datum 1988	5103
2509_2071.las	NAD83 (National Spatial Reference System 2011)	1116	North American Vertical Datum 1988	5103
2509_2073.las	NAD83 (National Spatial Reference System 2011)	1116	North American Vertical Datum 1988	5103
2509_2075.las	NAD83 (National Spatial Reference System 2011)	1116	North American Vertical Datum 1988	5103
2509_2077.las	NAD83 (National Spatial Reference System 2011)	1116	North American Vertical Datum 1988	5103
2509_2079.las	NAD83 (National Spatial Reference System 2011)	1116	North American Vertical Datum 1988	5103
2509_2081.las	NAD83 (National Spatial Reference System 2011)	1116	North American Vertical Datum 1988	5103
2509_2083.las	NAD83 (National Spatial Reference System 2011)	1116	North American Vertical Datum 1988	5103
2509_2085.las	NAD83 (National Spatial Reference System 2011)	1116	North American Vertical Datum 1988	5103
2509_2087.las	NAD83 (National Spatial Reference System 2011)	1116	North American Vertical Datum 1988	5103
2509_2089.las	NAD83 (National Spatial Reference System 2011)	1116	North American Vertical Datum 1988	5103
2509_2091.las	NAD83 (National Spatial Reference System 2011)	1116	North American Vertical Datum 1988	5103
2509_2093.las	NAD83 (National Spatial Reference System 2011)	1116	North American Vertical Datum 1988	5103
2509_2095.las	NAD83 (National Spatial Reference System 2011)	1116	North American Vertical Datum 1988	5103
2509_2097.las	NAD83 (National Spatial Reference System 2011)	1116	North American Vertical Datum 1988	5103
2509_2099.las	NAD83 (National Spatial Reference System 2011)	1116	North American Vertical Datum 1988	5103

DPH-4 Report on Datums (Tiled Data) - continued

File	Horizontal Datum	EPSG Code	Vertical Datum	EPSG Code
2509_2101.las	NAD83 (National Spatial Reference System 2011)	1116	North American Vertical Datum 1988	5103
2509_2103.las	NAD83 (National Spatial Reference System 2011)	1116	North American Vertical Datum 1988	5103
2509_2105.las	NAD83 (National Spatial Reference System 2011)	1116	North American Vertical Datum 1988	5103
2509_2107.las	NAD83 (National Spatial Reference System 2011)	1116	North American Vertical Datum 1988	5103
2509_2109.las	NAD83 (National Spatial Reference System 2011)	1116	North American Vertical Datum 1988	5103
2509_2111.las	NAD83 (National Spatial Reference System 2011)	1116	North American Vertical Datum 1988	5103
2509_2113.las	NAD83 (National Spatial Reference System 2011)	1116	North American Vertical Datum 1988	5103
2509_2115.las	NAD83 (National Spatial Reference System 2011)	1116	North American Vertical Datum 1988	5103
2509_2117.las	NAD83 (National Spatial Reference System 2011)	1116	North American Vertical Datum 1988	5103
2509_2119.las	NAD83 (National Spatial Reference System 2011)	1116	North American Vertical Datum 1988	5103
2509_2121.las	NAD83 (National Spatial Reference System 2011)	1116	North American Vertical Datum 1988	5103
2509_2123.las	NAD83 (National Spatial Reference System 2011)	1116	North American Vertical Datum 1988	5103
2509_2125.las	NAD83 (National Spatial Reference System 2011)	1116	North American Vertical Datum 1988	5103
2509_2127.las	NAD83 (National Spatial Reference System 2011)	1116	North American Vertical Datum 1988	5103
2511_2017.las	NAD83 (National Spatial Reference System 2011)	1116	North American Vertical Datum 1988	5103
2511_2019.las	NAD83 (National Spatial Reference System 2011)	1116	North American Vertical Datum 1988	5103
2511_2021.las	NAD83 (National Spatial Reference System 2011)	1116	North American Vertical Datum 1988	5103
2511_2023.las	NAD83 (National Spatial Reference System 2011)	1116	North American Vertical Datum 1988	5103
2511_2025.las	NAD83 (National Spatial Reference System 2011)	1116	North American Vertical Datum 1988	5103
2511_2027.las	NAD83 (National Spatial Reference System 2011)	1116	North American Vertical Datum 1988	5103
2511_2029.las	NAD83 (National Spatial Reference System 2011)	1116	North American Vertical Datum 1988	5103
2511_2031.las	NAD83 (National Spatial Reference System 2011)	1116	North American Vertical Datum 1988	5103
2511_2033.las	NAD83 (National Spatial Reference System 2011)	1116	North American Vertical Datum 1988	5103
2511_2035.las	NAD83 (National Spatial Reference System 2011)	1116	North American Vertical Datum 1988	5103
2511_2037.las	NAD83 (National Spatial Reference System 2011)	1116	North American Vertical Datum 1988	5103
2511_2039.las	NAD83 (National Spatial Reference System 2011)	1116	North American Vertical Datum 1988	5103
2511_2041.las	NAD83 (National Spatial Reference System 2011)	1116	North American Vertical Datum 1988	5103
2511_2043.las	NAD83 (National Spatial Reference System 2011)	1116	North American Vertical Datum 1988	5103
2511_2045.las	NAD83 (National Spatial Reference System 2011)	1116	North American Vertical Datum 1988	5103
2511_2047.las	NAD83 (National Spatial Reference System 2011)	1116	North American Vertical Datum 1988	5103
2511_2049.las	NAD83 (National Spatial Reference System 2011)	1116	North American Vertical Datum 1988	5103
2511_2051.las	NAD83 (National Spatial Reference System 2011)	1116	North American Vertical Datum 1988	5103
2511_2053.las	NAD83 (National Spatial Reference System 2011)	1116	North American Vertical Datum 1988	5103
2511_2055.las	NAD83 (National Spatial Reference System 2011)	1116	North American Vertical Datum 1988	5103

DPH-4 Report on Datums (Tiled Data) - continued

File	Horizontal Datum	EPSG Code	Vertical Datum	EPSG Code
2511_2057.las	NAD83 (National Spatial Reference System 2011)	1116	North American Vertical Datum 1988	5103
2511_2059.las	NAD83 (National Spatial Reference System 2011)	1116	North American Vertical Datum 1988	5103
2511_2061.las	NAD83 (National Spatial Reference System 2011)	1116	North American Vertical Datum 1988	5103
2511_2063.las	NAD83 (National Spatial Reference System 2011)	1116	North American Vertical Datum 1988	5103
2511_2065.las	NAD83 (National Spatial Reference System 2011)	1116	North American Vertical Datum 1988	5103
2511_2067.las	NAD83 (National Spatial Reference System 2011)	1116	North American Vertical Datum 1988	5103
2511_2069.las	NAD83 (National Spatial Reference System 2011)	1116	North American Vertical Datum 1988	5103
2511_2071.las	NAD83 (National Spatial Reference System 2011)	1116	North American Vertical Datum 1988	5103
2511_2073.las	NAD83 (National Spatial Reference System 2011)	1116	North American Vertical Datum 1988	5103
2511_2075.las	NAD83 (National Spatial Reference System 2011)	1116	North American Vertical Datum 1988	5103
2511_2077.las	NAD83 (National Spatial Reference System 2011)	1116	North American Vertical Datum 1988	5103
2511_2079.las	NAD83 (National Spatial Reference System 2011)	1116	North American Vertical Datum 1988	5103
2511_2081.las	NAD83 (National Spatial Reference System 2011)	1116	North American Vertical Datum 1988	5103
2511_2083.las	NAD83 (National Spatial Reference System 2011)	1116	North American Vertical Datum 1988	5103
2511_2085.las	NAD83 (National Spatial Reference System 2011)	1116	North American Vertical Datum 1988	5103
2511_2087.las	NAD83 (National Spatial Reference System 2011)	1116	North American Vertical Datum 1988	5103
2511_2089.las	NAD83 (National Spatial Reference System 2011)	1116	North American Vertical Datum 1988	5103
2511_2091.las	NAD83 (National Spatial Reference System 2011)	1116	North American Vertical Datum 1988	5103
2511_2093.las	NAD83 (National Spatial Reference System 2011)	1116	North American Vertical Datum 1988	5103
2511_2095.las	NAD83 (National Spatial Reference System 2011)	1116	North American Vertical Datum 1988	5103
2511_2097.las	NAD83 (National Spatial Reference System 2011)	1116	North American Vertical Datum 1988	5103
2511_2099.las	NAD83 (National Spatial Reference System 2011)	1116	North American Vertical Datum 1988	5103
2511_2101.las	NAD83 (National Spatial Reference System 2011)	1116	North American Vertical Datum 1988	5103
2511_2103.las	NAD83 (National Spatial Reference System 2011)	1116	North American Vertical Datum 1988	5103
2511_2105.las	NAD83 (National Spatial Reference System 2011)	1116	North American Vertical Datum 1988	5103
2511_2107.las	NAD83 (National Spatial Reference System 2011)	1116	North American Vertical Datum 1988	5103
2511_2109.las	NAD83 (National Spatial Reference System 2011)	1116	North American Vertical Datum 1988	5103
2511_2111.las	NAD83 (National Spatial Reference System 2011)	1116	North American Vertical Datum 1988	5103
2511_2113.las	NAD83 (National Spatial Reference System 2011)	1116	North American Vertical Datum 1988	5103
2511_2115.las	NAD83 (National Spatial Reference System 2011)	1116	North American Vertical Datum 1988	5103
2511_2117.las	NAD83 (National Spatial Reference System 2011)	1116	North American Vertical Datum 1988	5103
2511_2119.las	NAD83 (National Spatial Reference System 2011)	1116	North American Vertical Datum 1988	5103
2511_2121.las	NAD83 (National Spatial Reference System 2011)	1116	North American Vertical Datum 1988	5103
2511_2123.las	NAD83 (National Spatial Reference System 2011)	1116	North American Vertical Datum 1988	5103

DPH-4 Report on Datums (Tiled Data) - continued

File	Horizontal Datum	EPSG Code	Vertical Datum	EPSG Code
2511_2125.las	NAD83 (National Spatial Reference System 2011)	1116	North American Vertical Datum 1988	5103
2511_2127.las	NAD83 (National Spatial Reference System 2011)	1116	North American Vertical Datum 1988	5103
2513_2017.las	NAD83 (National Spatial Reference System 2011)	1116	North American Vertical Datum 1988	5103
2513_2019.las	NAD83 (National Spatial Reference System 2011)	1116	North American Vertical Datum 1988	5103
2513_2021.las	NAD83 (National Spatial Reference System 2011)	1116	North American Vertical Datum 1988	5103
2513_2023.las	NAD83 (National Spatial Reference System 2011)	1116	North American Vertical Datum 1988	5103
2513_2025.las	NAD83 (National Spatial Reference System 2011)	1116	North American Vertical Datum 1988	5103
2513_2027.las	NAD83 (National Spatial Reference System 2011)	1116	North American Vertical Datum 1988	5103
2513_2029.las	NAD83 (National Spatial Reference System 2011)	1116	North American Vertical Datum 1988	5103
2513_2031.las	NAD83 (National Spatial Reference System 2011)	1116	North American Vertical Datum 1988	5103
2513_2033.las	NAD83 (National Spatial Reference System 2011)	1116	North American Vertical Datum 1988	5103
2513_2035.las	NAD83 (National Spatial Reference System 2011)	1116	North American Vertical Datum 1988	5103
2513_2037.las	NAD83 (National Spatial Reference System 2011)	1116	North American Vertical Datum 1988	5103
2513_2039.las	NAD83 (National Spatial Reference System 2011)	1116	North American Vertical Datum 1988	5103
2513_2041.las	NAD83 (National Spatial Reference System 2011)	1116	North American Vertical Datum 1988	5103
2513_2043.las	NAD83 (National Spatial Reference System 2011)	1116	North American Vertical Datum 1988	5103
2513_2045.las	NAD83 (National Spatial Reference System 2011)	1116	North American Vertical Datum 1988	5103
2513_2047.las	NAD83 (National Spatial Reference System 2011)	1116	North American Vertical Datum 1988	5103
2513_2049.las	NAD83 (National Spatial Reference System 2011)	1116	North American Vertical Datum 1988	5103
2513_2051.las	NAD83 (National Spatial Reference System 2011)	1116	North American Vertical Datum 1988	5103
2513_2053.las	NAD83 (National Spatial Reference System 2011)	1116	North American Vertical Datum 1988	5103
2513_2055.las	NAD83 (National Spatial Reference System 2011)	1116	North American Vertical Datum 1988	5103
2513_2057.las	NAD83 (National Spatial Reference System 2011)	1116	North American Vertical Datum 1988	5103
2513_2059.las	NAD83 (National Spatial Reference System 2011)	1116	North American Vertical Datum 1988	5103
2513_2061.las	NAD83 (National Spatial Reference System 2011)	1116	North American Vertical Datum 1988	5103
2513_2063.las	NAD83 (National Spatial Reference System 2011)	1116	North American Vertical Datum 1988	5103
2513_2065.las	NAD83 (National Spatial Reference System 2011)	1116	North American Vertical Datum 1988	5103
2513_2067.las	NAD83 (National Spatial Reference System 2011)	1116	North American Vertical Datum 1988	5103
2513_2069.las	NAD83 (National Spatial Reference System 2011)	1116	North American Vertical Datum 1988	5103
2513_2071.las	NAD83 (National Spatial Reference System 2011)	1116	North American Vertical Datum 1988	5103
2513_2073.las	NAD83 (National Spatial Reference System 2011)	1116	North American Vertical Datum 1988	5103
2513_2075.las	NAD83 (National Spatial Reference System 2011)	1116	North American Vertical Datum 1988	5103
2513_2077.las	NAD83 (National Spatial Reference System 2011)	1116	North American Vertical Datum 1988	5103
2513_2079.las	NAD83 (National Spatial Reference System 2011)	1116	North American Vertical Datum 1988	5103

DPH-4 Report on Datums (Tiled Data) - continued

File	Horizontal Datum	EPSG Code	Vertical Datum	EPSG Code
2513_2081.las	NAD83 (National Spatial Reference System 2011)	1116	North American Vertical Datum 1988	5103
2513_2083.las	NAD83 (National Spatial Reference System 2011)	1116	North American Vertical Datum 1988	5103
2513_2085.las	NAD83 (National Spatial Reference System 2011)	1116	North American Vertical Datum 1988	5103
2513_2087.las	NAD83 (National Spatial Reference System 2011)	1116	North American Vertical Datum 1988	5103
2513_2089.las	NAD83 (National Spatial Reference System 2011)	1116	North American Vertical Datum 1988	5103
2513_2091.las	NAD83 (National Spatial Reference System 2011)	1116	North American Vertical Datum 1988	5103
2513_2093.las	NAD83 (National Spatial Reference System 2011)	1116	North American Vertical Datum 1988	5103
2513_2095.las	NAD83 (National Spatial Reference System 2011)	1116	North American Vertical Datum 1988	5103
2513_2097.las	NAD83 (National Spatial Reference System 2011)	1116	North American Vertical Datum 1988	5103
2513_2099.las	NAD83 (National Spatial Reference System 2011)	1116	North American Vertical Datum 1988	5103
2513_2101.las	NAD83 (National Spatial Reference System 2011)	1116	North American Vertical Datum 1988	5103
2513_2103.las	NAD83 (National Spatial Reference System 2011)	1116	North American Vertical Datum 1988	5103
2513_2105.las	NAD83 (National Spatial Reference System 2011)	1116	North American Vertical Datum 1988	5103
2513_2107.las	NAD83 (National Spatial Reference System 2011)	1116	North American Vertical Datum 1988	5103
2513_2109.las	NAD83 (National Spatial Reference System 2011)	1116	North American Vertical Datum 1988	5103
2513_2111.las	NAD83 (National Spatial Reference System 2011)	1116	North American Vertical Datum 1988	5103
2513_2113.las	NAD83 (National Spatial Reference System 2011)	1116	North American Vertical Datum 1988	5103
2513_2115.las	NAD83 (National Spatial Reference System 2011)	1116	North American Vertical Datum 1988	5103
2513_2117.las	NAD83 (National Spatial Reference System 2011)	1116	North American Vertical Datum 1988	5103
2513_2119.las	NAD83 (National Spatial Reference System 2011)	1116	North American Vertical Datum 1988	5103
2513_2121.las	NAD83 (National Spatial Reference System 2011)	1116	North American Vertical Datum 1988	5103
2513_2123.las	NAD83 (National Spatial Reference System 2011)	1116	North American Vertical Datum 1988	5103
2513_2125.las	NAD83 (National Spatial Reference System 2011)	1116	North American Vertical Datum 1988	5103
2513_2127.las	NAD83 (National Spatial Reference System 2011)	1116	North American Vertical Datum 1988	5103
2515_2017.las	NAD83 (National Spatial Reference System 2011)	1116	North American Vertical Datum 1988	5103
2515_2019.las	NAD83 (National Spatial Reference System 2011)	1116	North American Vertical Datum 1988	5103
2515_2021.las	NAD83 (National Spatial Reference System 2011)	1116	North American Vertical Datum 1988	5103
2515_2023.las	NAD83 (National Spatial Reference System 2011)	1116	North American Vertical Datum 1988	5103
2515_2025.las	NAD83 (National Spatial Reference System 2011)	1116	North American Vertical Datum 1988	5103
2515_2027.las	NAD83 (National Spatial Reference System 2011)	1116	North American Vertical Datum 1988	5103
2515_2029.las	NAD83 (National Spatial Reference System 2011)	1116	North American Vertical Datum 1988	5103
2515_2031.las	NAD83 (National Spatial Reference System 2011)	1116	North American Vertical Datum 1988	5103
2515_2033.las	NAD83 (National Spatial Reference System 2011)	1116	North American Vertical Datum 1988	5103
2515_2035.las	NAD83 (National Spatial Reference System 2011)	1116	North American Vertical Datum 1988	5103

DPH-4 Report on Datums (Tiled Data) - continued

File	Horizontal Datum	EPSG Code	Vertical Datum	EPSG Code
2515_2037.las	NAD83 (National Spatial Reference System 2011)	1116	North American Vertical Datum 1988	5103
2515_2039.las	NAD83 (National Spatial Reference System 2011)	1116	North American Vertical Datum 1988	5103
2515_2041.las	NAD83 (National Spatial Reference System 2011)	1116	North American Vertical Datum 1988	5103
2515_2043.las	NAD83 (National Spatial Reference System 2011)	1116	North American Vertical Datum 1988	5103
2515_2045.las	NAD83 (National Spatial Reference System 2011)	1116	North American Vertical Datum 1988	5103
2515_2047.las	NAD83 (National Spatial Reference System 2011)	1116	North American Vertical Datum 1988	5103
2515_2049.las	NAD83 (National Spatial Reference System 2011)	1116	North American Vertical Datum 1988	5103
2515_2051.las	NAD83 (National Spatial Reference System 2011)	1116	North American Vertical Datum 1988	5103
2515_2053.las	NAD83 (National Spatial Reference System 2011)	1116	North American Vertical Datum 1988	5103
2515_2055.las	NAD83 (National Spatial Reference System 2011)	1116	North American Vertical Datum 1988	5103
2515_2057.las	NAD83 (National Spatial Reference System 2011)	1116	North American Vertical Datum 1988	5103
2515_2059.las	NAD83 (National Spatial Reference System 2011)	1116	North American Vertical Datum 1988	5103
2515_2061.las	NAD83 (National Spatial Reference System 2011)	1116	North American Vertical Datum 1988	5103
2515_2063.las	NAD83 (National Spatial Reference System 2011)	1116	North American Vertical Datum 1988	5103
2515_2065.las	NAD83 (National Spatial Reference System 2011)	1116	North American Vertical Datum 1988	5103
2515_2067.las	NAD83 (National Spatial Reference System 2011)	1116	North American Vertical Datum 1988	5103
2515_2069.las	NAD83 (National Spatial Reference System 2011)	1116	North American Vertical Datum 1988	5103
2515_2071.las	NAD83 (National Spatial Reference System 2011)	1116	North American Vertical Datum 1988	5103
2515_2073.las	NAD83 (National Spatial Reference System 2011)	1116	North American Vertical Datum 1988	5103
2515_2075.las	NAD83 (National Spatial Reference System 2011)	1116	North American Vertical Datum 1988	5103
2515_2077.las	NAD83 (National Spatial Reference System 2011)	1116	North American Vertical Datum 1988	5103
2515_2079.las	NAD83 (National Spatial Reference System 2011)	1116	North American Vertical Datum 1988	5103
2515_2081.las	NAD83 (National Spatial Reference System 2011)	1116	North American Vertical Datum 1988	5103
2515_2083.las	NAD83 (National Spatial Reference System 2011)	1116	North American Vertical Datum 1988	5103
2515_2085.las	NAD83 (National Spatial Reference System 2011)	1116	North American Vertical Datum 1988	5103
2515_2087.las	NAD83 (National Spatial Reference System 2011)	1116	North American Vertical Datum 1988	5103
2515_2089.las	NAD83 (National Spatial Reference System 2011)	1116	North American Vertical Datum 1988	5103
2515_2091.las	NAD83 (National Spatial Reference System 2011)	1116	North American Vertical Datum 1988	5103
2515_2093.las	NAD83 (National Spatial Reference System 2011)	1116	North American Vertical Datum 1988	5103
2515_2095.las	NAD83 (National Spatial Reference System 2011)	1116	North American Vertical Datum 1988	5103
2515_2097.las	NAD83 (National Spatial Reference System 2011)	1116	North American Vertical Datum 1988	5103
2515_2099.las	NAD83 (National Spatial Reference System 2011)	1116	North American Vertical Datum 1988	5103
2515_2101.las	NAD83 (National Spatial Reference System 2011)	1116	North American Vertical Datum 1988	5103
2515_2103.las	NAD83 (National Spatial Reference System 2011)	1116	North American Vertical Datum 1988	5103

DPH-4 Report on Datums (Tiled Data) - continued

File	Horizontal Datum	EPSG Code	Vertical Datum	EPSG Code
2515_2105.las	NAD83 (National Spatial Reference System 2011)	1116	North American Vertical Datum 1988	5103
2515_2107.las	NAD83 (National Spatial Reference System 2011)	1116	North American Vertical Datum 1988	5103
2515_2109.las	NAD83 (National Spatial Reference System 2011)	1116	North American Vertical Datum 1988	5103
2515_2111.las	NAD83 (National Spatial Reference System 2011)	1116	North American Vertical Datum 1988	5103
2515_2113.las	NAD83 (National Spatial Reference System 2011)	1116	North American Vertical Datum 1988	5103
2515_2115.las	NAD83 (National Spatial Reference System 2011)	1116	North American Vertical Datum 1988	5103
2515_2117.las	NAD83 (National Spatial Reference System 2011)	1116	North American Vertical Datum 1988	5103
2515_2119.las	NAD83 (National Spatial Reference System 2011)	1116	North American Vertical Datum 1988	5103
2515_2121.las	NAD83 (National Spatial Reference System 2011)	1116	North American Vertical Datum 1988	5103
2515_2123.las	NAD83 (National Spatial Reference System 2011)	1116	North American Vertical Datum 1988	5103
2515_2125.las	NAD83 (National Spatial Reference System 2011)	1116	North American Vertical Datum 1988	5103
2515_2127.las	NAD83 (National Spatial Reference System 2011)	1116	North American Vertical Datum 1988	5103
2517_2017.las	NAD83 (National Spatial Reference System 2011)	1116	North American Vertical Datum 1988	5103
2517_2019.las	NAD83 (National Spatial Reference System 2011)	1116	North American Vertical Datum 1988	5103
2517_2021.las	NAD83 (National Spatial Reference System 2011)	1116	North American Vertical Datum 1988	5103
2517_2023.las	NAD83 (National Spatial Reference System 2011)	1116	North American Vertical Datum 1988	5103
2517_2025.las	NAD83 (National Spatial Reference System 2011)	1116	North American Vertical Datum 1988	5103
2517_2027.las	NAD83 (National Spatial Reference System 2011)	1116	North American Vertical Datum 1988	5103
2517_2029.las	NAD83 (National Spatial Reference System 2011)	1116	North American Vertical Datum 1988	5103
2517_2031.las	NAD83 (National Spatial Reference System 2011)	1116	North American Vertical Datum 1988	5103
2517_2033.las	NAD83 (National Spatial Reference System 2011)	1116	North American Vertical Datum 1988	5103
2517_2035.las	NAD83 (National Spatial Reference System 2011)	1116	North American Vertical Datum 1988	5103
2517_2037.las	NAD83 (National Spatial Reference System 2011)	1116	North American Vertical Datum 1988	5103
2517_2039.las	NAD83 (National Spatial Reference System 2011)	1116	North American Vertical Datum 1988	5103
2517_2041.las	NAD83 (National Spatial Reference System 2011)	1116	North American Vertical Datum 1988	5103
2517_2043.las	NAD83 (National Spatial Reference System 2011)	1116	North American Vertical Datum 1988	5103
2517_2045.las	NAD83 (National Spatial Reference System 2011)	1116	North American Vertical Datum 1988	5103
2517_2047.las	NAD83 (National Spatial Reference System 2011)	1116	North American Vertical Datum 1988	5103
2517_2049.las	NAD83 (National Spatial Reference System 2011)	1116	North American Vertical Datum 1988	5103
2517_2051.las	NAD83 (National Spatial Reference System 2011)	1116	North American Vertical Datum 1988	5103
2517_2053.las	NAD83 (National Spatial Reference System 2011)	1116	North American Vertical Datum 1988	5103
2517_2055.las	NAD83 (National Spatial Reference System 2011)	1116	North American Vertical Datum 1988	5103
2517_2057.las	NAD83 (National Spatial Reference System 2011)	1116	North American Vertical Datum 1988	5103
2517_2059.las	NAD83 (National Spatial Reference System 2011)	1116	North American Vertical Datum 1988	5103

DPH-4 Report on Datums (Tiled Data) - continued

File	Horizontal Datum	EPSG Code	Vertical Datum	EPSG Code
2517_2061.las	NAD83 (National Spatial Reference System 2011)	1116	North American Vertical Datum 1988	5103
2517_2063.las	NAD83 (National Spatial Reference System 2011)	1116	North American Vertical Datum 1988	5103
2517_2065.las	NAD83 (National Spatial Reference System 2011)	1116	North American Vertical Datum 1988	5103
2517_2067.las	NAD83 (National Spatial Reference System 2011)	1116	North American Vertical Datum 1988	5103
2517_2069.las	NAD83 (National Spatial Reference System 2011)	1116	North American Vertical Datum 1988	5103
2517_2071.las	NAD83 (National Spatial Reference System 2011)	1116	North American Vertical Datum 1988	5103
2517_2073.las	NAD83 (National Spatial Reference System 2011)	1116	North American Vertical Datum 1988	5103
2517_2075.las	NAD83 (National Spatial Reference System 2011)	1116	North American Vertical Datum 1988	5103
2517_2077.las	NAD83 (National Spatial Reference System 2011)	1116	North American Vertical Datum 1988	5103
2517_2079.las	NAD83 (National Spatial Reference System 2011)	1116	North American Vertical Datum 1988	5103
2517_2081.las	NAD83 (National Spatial Reference System 2011)	1116	North American Vertical Datum 1988	5103
2517_2083.las	NAD83 (National Spatial Reference System 2011)	1116	North American Vertical Datum 1988	5103
2517_2085.las	NAD83 (National Spatial Reference System 2011)	1116	North American Vertical Datum 1988	5103
2517_2087.las	NAD83 (National Spatial Reference System 2011)	1116	North American Vertical Datum 1988	5103
2517_2089.las	NAD83 (National Spatial Reference System 2011)	1116	North American Vertical Datum 1988	5103
2517_2091.las	NAD83 (National Spatial Reference System 2011)	1116	North American Vertical Datum 1988	5103
2517_2093.las	NAD83 (National Spatial Reference System 2011)	1116	North American Vertical Datum 1988	5103
2517_2095.las	NAD83 (National Spatial Reference System 2011)	1116	North American Vertical Datum 1988	5103
2517_2097.las	NAD83 (National Spatial Reference System 2011)	1116	North American Vertical Datum 1988	5103
2517_2099.las	NAD83 (National Spatial Reference System 2011)	1116	North American Vertical Datum 1988	5103
2517_2101.las	NAD83 (National Spatial Reference System 2011)	1116	North American Vertical Datum 1988	5103
2517_2103.las	NAD83 (National Spatial Reference System 2011)	1116	North American Vertical Datum 1988	5103
2517_2105.las	NAD83 (National Spatial Reference System 2011)	1116	North American Vertical Datum 1988	5103
2517_2107.las	NAD83 (National Spatial Reference System 2011)	1116	North American Vertical Datum 1988	5103
2517_2109.las	NAD83 (National Spatial Reference System 2011)	1116	North American Vertical Datum 1988	5103
2517_2111.las	NAD83 (National Spatial Reference System 2011)	1116	North American Vertical Datum 1988	5103
2517_2113.las	NAD83 (National Spatial Reference System 2011)	1116	North American Vertical Datum 1988	5103
2517_2115.las	NAD83 (National Spatial Reference System 2011)	1116	North American Vertical Datum 1988	5103
2517_2117.las	NAD83 (National Spatial Reference System 2011)	1116	North American Vertical Datum 1988	5103
2517_2119.las	NAD83 (National Spatial Reference System 2011)	1116	North American Vertical Datum 1988	5103
2517_2121.las	NAD83 (National Spatial Reference System 2011)	1116	North American Vertical Datum 1988	5103
2517_2123.las	NAD83 (National Spatial Reference System 2011)	1116	North American Vertical Datum 1988	5103
2517_2125.las	NAD83 (National Spatial Reference System 2011)	1116	North American Vertical Datum 1988	5103
2517_2127.las	NAD83 (National Spatial Reference System 2011)	1116	North American Vertical Datum 1988	5103

DPH-4 Report on Datums (Tiled Data) - continued

File	Horizontal Datum	EPSG Code	Vertical Datum	EPSG Code
2519_2017.las	NAD83 (National Spatial Reference System 2011)	1116	North American Vertical Datum 1988	5103
2519_2019.las	NAD83 (National Spatial Reference System 2011)	1116	North American Vertical Datum 1988	5103
2519_2021.las	NAD83 (National Spatial Reference System 2011)	1116	North American Vertical Datum 1988	5103
2519_2023.las	NAD83 (National Spatial Reference System 2011)	1116	North American Vertical Datum 1988	5103
2519_2025.las	NAD83 (National Spatial Reference System 2011)	1116	North American Vertical Datum 1988	5103
2519_2027.las	NAD83 (National Spatial Reference System 2011)	1116	North American Vertical Datum 1988	5103
2519_2029.las	NAD83 (National Spatial Reference System 2011)	1116	North American Vertical Datum 1988	5103
2519_2031.las	NAD83 (National Spatial Reference System 2011)	1116	North American Vertical Datum 1988	5103
2519_2033.las	NAD83 (National Spatial Reference System 2011)	1116	North American Vertical Datum 1988	5103
2519_2035.las	NAD83 (National Spatial Reference System 2011)	1116	North American Vertical Datum 1988	5103
2519_2037.las	NAD83 (National Spatial Reference System 2011)	1116	North American Vertical Datum 1988	5103
2519_2039.las	NAD83 (National Spatial Reference System 2011)	1116	North American Vertical Datum 1988	5103
2519_2041.las	NAD83 (National Spatial Reference System 2011)	1116	North American Vertical Datum 1988	5103
2519_2043.las	NAD83 (National Spatial Reference System 2011)	1116	North American Vertical Datum 1988	5103
2519_2045.las	NAD83 (National Spatial Reference System 2011)	1116	North American Vertical Datum 1988	5103
2519_2047.las	NAD83 (National Spatial Reference System 2011)	1116	North American Vertical Datum 1988	5103
2519_2049.las	NAD83 (National Spatial Reference System 2011)	1116	North American Vertical Datum 1988	5103
2519_2051.las	NAD83 (National Spatial Reference System 2011)	1116	North American Vertical Datum 1988	5103
2519_2053.las	NAD83 (National Spatial Reference System 2011)	1116	North American Vertical Datum 1988	5103
2519_2055.las	NAD83 (National Spatial Reference System 2011)	1116	North American Vertical Datum 1988	5103
2519_2057.las	NAD83 (National Spatial Reference System 2011)	1116	North American Vertical Datum 1988	5103
2519_2059.las	NAD83 (National Spatial Reference System 2011)	1116	North American Vertical Datum 1988	5103
2519_2061.las	NAD83 (National Spatial Reference System 2011)	1116	North American Vertical Datum 1988	5103
2519_2063.las	NAD83 (National Spatial Reference System 2011)	1116	North American Vertical Datum 1988	5103
2519_2065.las	NAD83 (National Spatial Reference System 2011)	1116	North American Vertical Datum 1988	5103
2519_2067.las	NAD83 (National Spatial Reference System 2011)	1116	North American Vertical Datum 1988	5103
2519_2069.las	NAD83 (National Spatial Reference System 2011)	1116	North American Vertical Datum 1988	5103
2519_2071.las	NAD83 (National Spatial Reference System 2011)	1116	North American Vertical Datum 1988	5103
2519_2073.las	NAD83 (National Spatial Reference System 2011)	1116	North American Vertical Datum 1988	5103
2519_2075.las	NAD83 (National Spatial Reference System 2011)	1116	North American Vertical Datum 1988	5103
2519_2077.las	NAD83 (National Spatial Reference System 2011)	1116	North American Vertical Datum 1988	5103
2519_2079.las	NAD83 (National Spatial Reference System 2011)	1116	North American Vertical Datum 1988	5103
2519_2081.las	NAD83 (National Spatial Reference System 2011)	1116	North American Vertical Datum 1988	5103
2519_2083.las	NAD83 (National Spatial Reference System 2011)	1116	North American Vertical Datum 1988	5103

DPH-4 Report on Datums (Tiled Data) - continued

File	Horizontal Datum	EPSG Code	Vertical Datum	EPSG Code
2519_2085.las	NAD83 (National Spatial Reference System 2011)	1116	North American Vertical Datum 1988	5103
2519_2087.las	NAD83 (National Spatial Reference System 2011)	1116	North American Vertical Datum 1988	5103
2519_2089.las	NAD83 (National Spatial Reference System 2011)	1116	North American Vertical Datum 1988	5103
2519_2091.las	NAD83 (National Spatial Reference System 2011)	1116	North American Vertical Datum 1988	5103
2519_2093.las	NAD83 (National Spatial Reference System 2011)	1116	North American Vertical Datum 1988	5103
2519_2095.las	NAD83 (National Spatial Reference System 2011)	1116	North American Vertical Datum 1988	5103
2519_2097.las	NAD83 (National Spatial Reference System 2011)	1116	North American Vertical Datum 1988	5103
2519_2099.las	NAD83 (National Spatial Reference System 2011)	1116	North American Vertical Datum 1988	5103
2519_2101.las	NAD83 (National Spatial Reference System 2011)	1116	North American Vertical Datum 1988	5103
2519_2103.las	NAD83 (National Spatial Reference System 2011)	1116	North American Vertical Datum 1988	5103
2519_2105.las	NAD83 (National Spatial Reference System 2011)	1116	North American Vertical Datum 1988	5103
2519_2107.las	NAD83 (National Spatial Reference System 2011)	1116	North American Vertical Datum 1988	5103
2519_2109.las	NAD83 (National Spatial Reference System 2011)	1116	North American Vertical Datum 1988	5103
2519_2111.las	NAD83 (National Spatial Reference System 2011)	1116	North American Vertical Datum 1988	5103
2519_2113.las	NAD83 (National Spatial Reference System 2011)	1116	North American Vertical Datum 1988	5103
2519_2115.las	NAD83 (National Spatial Reference System 2011)	1116	North American Vertical Datum 1988	5103
2519_2117.las	NAD83 (National Spatial Reference System 2011)	1116	North American Vertical Datum 1988	5103
2519_2119.las	NAD83 (National Spatial Reference System 2011)	1116	North American Vertical Datum 1988	5103
2519_2121.las	NAD83 (National Spatial Reference System 2011)	1116	North American Vertical Datum 1988	5103
2519_2123.las	NAD83 (National Spatial Reference System 2011)	1116	North American Vertical Datum 1988	5103
2519_2125.las	NAD83 (National Spatial Reference System 2011)	1116	North American Vertical Datum 1988	5103
2519_2127.las	NAD83 (National Spatial Reference System 2011)	1116	North American Vertical Datum 1988	5103
2521_2017.las	NAD83 (National Spatial Reference System 2011)	1116	North American Vertical Datum 1988	5103
2521_2019.las	NAD83 (National Spatial Reference System 2011)	1116	North American Vertical Datum 1988	5103
2521_2021.las	NAD83 (National Spatial Reference System 2011)	1116	North American Vertical Datum 1988	5103
2521_2023.las	NAD83 (National Spatial Reference System 2011)	1116	North American Vertical Datum 1988	5103
2521_2025.las	NAD83 (National Spatial Reference System 2011)	1116	North American Vertical Datum 1988	5103
2521_2027.las	NAD83 (National Spatial Reference System 2011)	1116	North American Vertical Datum 1988	5103
2521_2029.las	NAD83 (National Spatial Reference System 2011)	1116	North American Vertical Datum 1988	5103
2521_2031.las	NAD83 (National Spatial Reference System 2011)	1116	North American Vertical Datum 1988	5103
2521_2033.las	NAD83 (National Spatial Reference System 2011)	1116	North American Vertical Datum 1988	5103
2521_2035.las	NAD83 (National Spatial Reference System 2011)	1116	North American Vertical Datum 1988	5103
2521_2037.las	NAD83 (National Spatial Reference System 2011)	1116	North American Vertical Datum 1988	5103
2521_2039.las	NAD83 (National Spatial Reference System 2011)	1116	North American Vertical Datum 1988	5103

DPH-4 Report on Datums (Tiled Data) - continued

File	Horizontal Datum	EPSG Code	Vertical Datum	EPSG Code
2521_2041.las	NAD83 (National Spatial Reference System 2011)	1116	North American Vertical Datum 1988	5103
2521_2043.las	NAD83 (National Spatial Reference System 2011)	1116	North American Vertical Datum 1988	5103
2521_2045.las	NAD83 (National Spatial Reference System 2011)	1116	North American Vertical Datum 1988	5103
2521_2047.las	NAD83 (National Spatial Reference System 2011)	1116	North American Vertical Datum 1988	5103
2521_2049.las	NAD83 (National Spatial Reference System 2011)	1116	North American Vertical Datum 1988	5103
2521_2051.las	NAD83 (National Spatial Reference System 2011)	1116	North American Vertical Datum 1988	5103
2521_2053.las	NAD83 (National Spatial Reference System 2011)	1116	North American Vertical Datum 1988	5103
2521_2055.las	NAD83 (National Spatial Reference System 2011)	1116	North American Vertical Datum 1988	5103
2521_2057.las	NAD83 (National Spatial Reference System 2011)	1116	North American Vertical Datum 1988	5103
2521_2059.las	NAD83 (National Spatial Reference System 2011)	1116	North American Vertical Datum 1988	5103
2521_2061.las	NAD83 (National Spatial Reference System 2011)	1116	North American Vertical Datum 1988	5103
2521_2063.las	NAD83 (National Spatial Reference System 2011)	1116	North American Vertical Datum 1988	5103
2521_2065.las	NAD83 (National Spatial Reference System 2011)	1116	North American Vertical Datum 1988	5103
2521_2067.las	NAD83 (National Spatial Reference System 2011)	1116	North American Vertical Datum 1988	5103
2521_2069.las	NAD83 (National Spatial Reference System 2011)	1116	North American Vertical Datum 1988	5103
2521_2071.las	NAD83 (National Spatial Reference System 2011)	1116	North American Vertical Datum 1988	5103
2521_2073.las	NAD83 (National Spatial Reference System 2011)	1116	North American Vertical Datum 1988	5103
2521_2075.las	NAD83 (National Spatial Reference System 2011)	1116	North American Vertical Datum 1988	5103
2521_2077.las	NAD83 (National Spatial Reference System 2011)	1116	North American Vertical Datum 1988	5103
2521_2079.las	NAD83 (National Spatial Reference System 2011)	1116	North American Vertical Datum 1988	5103
2521_2081.las	NAD83 (National Spatial Reference System 2011)	1116	North American Vertical Datum 1988	5103
2521_2083.las	NAD83 (National Spatial Reference System 2011)	1116	North American Vertical Datum 1988	5103
2521_2085.las	NAD83 (National Spatial Reference System 2011)	1116	North American Vertical Datum 1988	5103
2521_2087.las	NAD83 (National Spatial Reference System 2011)	1116	North American Vertical Datum 1988	5103
2521_2089.las	NAD83 (National Spatial Reference System 2011)	1116	North American Vertical Datum 1988	5103
2521_2091.las	NAD83 (National Spatial Reference System 2011)	1116	North American Vertical Datum 1988	5103
2521_2093.las	NAD83 (National Spatial Reference System 2011)	1116	North American Vertical Datum 1988	5103
2521_2095.las	NAD83 (National Spatial Reference System 2011)	1116	North American Vertical Datum 1988	5103
2521_2097.las	NAD83 (National Spatial Reference System 2011)	1116	North American Vertical Datum 1988	5103
2521_2099.las	NAD83 (National Spatial Reference System 2011)	1116	North American Vertical Datum 1988	5103
2521_2101.las	NAD83 (National Spatial Reference System 2011)	1116	North American Vertical Datum 1988	5103
2521_2103.las	NAD83 (National Spatial Reference System 2011)	1116	North American Vertical Datum 1988	5103
2521_2105.las	NAD83 (National Spatial Reference System 2011)	1116	North American Vertical Datum 1988	5103
2521_2107.las	NAD83 (National Spatial Reference System 2011)	1116	North American Vertical Datum 1988	5103

DPH-4 Report on Datums (Tiled Data) - continued

File	Horizontal Datum	EPSG Code	Vertical Datum	EPSG Code
2521_2109.las	NAD83 (National Spatial Reference System 2011)	1116	North American Vertical Datum 1988	5103
2521_2111.las	NAD83 (National Spatial Reference System 2011)	1116	North American Vertical Datum 1988	5103
2521_2113.las	NAD83 (National Spatial Reference System 2011)	1116	North American Vertical Datum 1988	5103
2521_2115.las	NAD83 (National Spatial Reference System 2011)	1116	North American Vertical Datum 1988	5103
2521_2117.las	NAD83 (National Spatial Reference System 2011)	1116	North American Vertical Datum 1988	5103
2521_2119.las	NAD83 (National Spatial Reference System 2011)	1116	North American Vertical Datum 1988	5103
2521_2121.las	NAD83 (National Spatial Reference System 2011)	1116	North American Vertical Datum 1988	5103
2521_2123.las	NAD83 (National Spatial Reference System 2011)	1116	North American Vertical Datum 1988	5103
2521_2125.las	NAD83 (National Spatial Reference System 2011)	1116	North American Vertical Datum 1988	5103
2521_2127.las	NAD83 (National Spatial Reference System 2011)	1116	North American Vertical Datum 1988	5103
2523_2017.las	NAD83 (National Spatial Reference System 2011)	1116	North American Vertical Datum 1988	5103
2523_2019.las	NAD83 (National Spatial Reference System 2011)	1116	North American Vertical Datum 1988	5103
2523_2021.las	NAD83 (National Spatial Reference System 2011)	1116	North American Vertical Datum 1988	5103
2523_2023.las	NAD83 (National Spatial Reference System 2011)	1116	North American Vertical Datum 1988	5103
2523_2025.las	NAD83 (National Spatial Reference System 2011)	1116	North American Vertical Datum 1988	5103
2523_2027.las	NAD83 (National Spatial Reference System 2011)	1116	North American Vertical Datum 1988	5103
2523_2029.las	NAD83 (National Spatial Reference System 2011)	1116	North American Vertical Datum 1988	5103
2523_2031.las	NAD83 (National Spatial Reference System 2011)	1116	North American Vertical Datum 1988	5103
2523_2033.las	NAD83 (National Spatial Reference System 2011)	1116	North American Vertical Datum 1988	5103
2523_2035.las	NAD83 (National Spatial Reference System 2011)	1116	North American Vertical Datum 1988	5103
2523_2037.las	NAD83 (National Spatial Reference System 2011)	1116	North American Vertical Datum 1988	5103
2523_2039.las	NAD83 (National Spatial Reference System 2011)	1116	North American Vertical Datum 1988	5103
2523_2041.las	NAD83 (National Spatial Reference System 2011)	1116	North American Vertical Datum 1988	5103
2523_2043.las	NAD83 (National Spatial Reference System 2011)	1116	North American Vertical Datum 1988	5103
2523_2045.las	NAD83 (National Spatial Reference System 2011)	1116	North American Vertical Datum 1988	5103
2523_2047.las	NAD83 (National Spatial Reference System 2011)	1116	North American Vertical Datum 1988	5103
2523_2049.las	NAD83 (National Spatial Reference System 2011)	1116	North American Vertical Datum 1988	5103
2523_2051.las	NAD83 (National Spatial Reference System 2011)	1116	North American Vertical Datum 1988	5103
2523_2053.las	NAD83 (National Spatial Reference System 2011)	1116	North American Vertical Datum 1988	5103
2523_2055.las	NAD83 (National Spatial Reference System 2011)	1116	North American Vertical Datum 1988	5103
2523_2057.las	NAD83 (National Spatial Reference System 2011)	1116	North American Vertical Datum 1988	5103
2523_2059.las	NAD83 (National Spatial Reference System 2011)	1116	North American Vertical Datum 1988	5103
2523_2061.las	NAD83 (National Spatial Reference System 2011)	1116	North American Vertical Datum 1988	5103
2523_2063.las	NAD83 (National Spatial Reference System 2011)	1116	North American Vertical Datum 1988	5103

DPH-4 Report on Datums (Tiled Data) - continued

File	Horizontal Datum	EPSG Code	Vertical Datum	EPSG Code
2523_2065.las	NAD83 (National Spatial Reference System 2011)	1116	North American Vertical Datum 1988	5103
2523_2067.las	NAD83 (National Spatial Reference System 2011)	1116	North American Vertical Datum 1988	5103
2523_2069.las	NAD83 (National Spatial Reference System 2011)	1116	North American Vertical Datum 1988	5103
2523_2071.las	NAD83 (National Spatial Reference System 2011)	1116	North American Vertical Datum 1988	5103
2523_2073.las	NAD83 (National Spatial Reference System 2011)	1116	North American Vertical Datum 1988	5103
2523_2075.las	NAD83 (National Spatial Reference System 2011)	1116	North American Vertical Datum 1988	5103
2523_2077.las	NAD83 (National Spatial Reference System 2011)	1116	North American Vertical Datum 1988	5103
2523_2079.las	NAD83 (National Spatial Reference System 2011)	1116	North American Vertical Datum 1988	5103
2523_2081.las	NAD83 (National Spatial Reference System 2011)	1116	North American Vertical Datum 1988	5103
2523_2083.las	NAD83 (National Spatial Reference System 2011)	1116	North American Vertical Datum 1988	5103
2523_2085.las	NAD83 (National Spatial Reference System 2011)	1116	North American Vertical Datum 1988	5103
2523_2087.las	NAD83 (National Spatial Reference System 2011)	1116	North American Vertical Datum 1988	5103
2523_2089.las	NAD83 (National Spatial Reference System 2011)	1116	North American Vertical Datum 1988	5103
2523_2091.las	NAD83 (National Spatial Reference System 2011)	1116	North American Vertical Datum 1988	5103
2523_2093.las	NAD83 (National Spatial Reference System 2011)	1116	North American Vertical Datum 1988	5103
2523_2095.las	NAD83 (National Spatial Reference System 2011)	1116	North American Vertical Datum 1988	5103
2523_2097.las	NAD83 (National Spatial Reference System 2011)	1116	North American Vertical Datum 1988	5103
2523_2099.las	NAD83 (National Spatial Reference System 2011)	1116	North American Vertical Datum 1988	5103
2523_2101.las	NAD83 (National Spatial Reference System 2011)	1116	North American Vertical Datum 1988	5103
2523_2103.las	NAD83 (National Spatial Reference System 2011)	1116	North American Vertical Datum 1988	5103
2523_2105.las	NAD83 (National Spatial Reference System 2011)	1116	North American Vertical Datum 1988	5103
2523_2107.las	NAD83 (National Spatial Reference System 2011)	1116	North American Vertical Datum 1988	5103
2523_2109.las	NAD83 (National Spatial Reference System 2011)	1116	North American Vertical Datum 1988	5103
2523_2111.las	NAD83 (National Spatial Reference System 2011)	1116	North American Vertical Datum 1988	5103
2523_2113.las	NAD83 (National Spatial Reference System 2011)	1116	North American Vertical Datum 1988	5103
2523_2115.las	NAD83 (National Spatial Reference System 2011)	1116	North American Vertical Datum 1988	5103
2523_2117.las	NAD83 (National Spatial Reference System 2011)	1116	North American Vertical Datum 1988	5103
2523_2119.las	NAD83 (National Spatial Reference System 2011)	1116	North American Vertical Datum 1988	5103
2523_2121.las	NAD83 (National Spatial Reference System 2011)	1116	North American Vertical Datum 1988	5103
2523_2123.las	NAD83 (National Spatial Reference System 2011)	1116	North American Vertical Datum 1988	5103
2523_2125.las	NAD83 (National Spatial Reference System 2011)	1116	North American Vertical Datum 1988	5103
2523_2127.las	NAD83 (National Spatial Reference System 2011)	1116	North American Vertical Datum 1988	5103
2525_2017.las	NAD83 (National Spatial Reference System 2011)	1116	North American Vertical Datum 1988	5103
2525_2019.las	NAD83 (National Spatial Reference System 2011)	1116	North American Vertical Datum 1988	5103

DPH-4 Report on Datums (Tiled Data) - continued

File	Horizontal Datum	EPSG Code	Vertical Datum	EPSG Code
2525_2021.las	NAD83 (National Spatial Reference System 2011)	1116	North American Vertical Datum 1988	5103
2525_2023.las	NAD83 (National Spatial Reference System 2011)	1116	North American Vertical Datum 1988	5103
2525_2025.las	NAD83 (National Spatial Reference System 2011)	1116	North American Vertical Datum 1988	5103
2525_2027.las	NAD83 (National Spatial Reference System 2011)	1116	North American Vertical Datum 1988	5103
2525_2029.las	NAD83 (National Spatial Reference System 2011)	1116	North American Vertical Datum 1988	5103
2525_2031.las	NAD83 (National Spatial Reference System 2011)	1116	North American Vertical Datum 1988	5103
2525_2033.las	NAD83 (National Spatial Reference System 2011)	1116	North American Vertical Datum 1988	5103
2525_2035.las	NAD83 (National Spatial Reference System 2011)	1116	North American Vertical Datum 1988	5103
2525_2037.las	NAD83 (National Spatial Reference System 2011)	1116	North American Vertical Datum 1988	5103
2525_2039.las	NAD83 (National Spatial Reference System 2011)	1116	North American Vertical Datum 1988	5103
2525_2041.las	NAD83 (National Spatial Reference System 2011)	1116	North American Vertical Datum 1988	5103
2525_2043.las	NAD83 (National Spatial Reference System 2011)	1116	North American Vertical Datum 1988	5103
2525_2045.las	NAD83 (National Spatial Reference System 2011)	1116	North American Vertical Datum 1988	5103
2525_2047.las	NAD83 (National Spatial Reference System 2011)	1116	North American Vertical Datum 1988	5103
2525_2049.las	NAD83 (National Spatial Reference System 2011)	1116	North American Vertical Datum 1988	5103
2525_2051.las	NAD83 (National Spatial Reference System 2011)	1116	North American Vertical Datum 1988	5103
2525_2053.las	NAD83 (National Spatial Reference System 2011)	1116	North American Vertical Datum 1988	5103
2525_2055.las	NAD83 (National Spatial Reference System 2011)	1116	North American Vertical Datum 1988	5103
2525_2057.las	NAD83 (National Spatial Reference System 2011)	1116	North American Vertical Datum 1988	5103
2525_2059.las	NAD83 (National Spatial Reference System 2011)	1116	North American Vertical Datum 1988	5103
2525_2061.las	NAD83 (National Spatial Reference System 2011)	1116	North American Vertical Datum 1988	5103
2525_2063.las	NAD83 (National Spatial Reference System 2011)	1116	North American Vertical Datum 1988	5103
2525_2065.las	NAD83 (National Spatial Reference System 2011)	1116	North American Vertical Datum 1988	5103
2525_2067.las	NAD83 (National Spatial Reference System 2011)	1116	North American Vertical Datum 1988	5103
2525_2069.las	NAD83 (National Spatial Reference System 2011)	1116	North American Vertical Datum 1988	5103
2525_2071.las	NAD83 (National Spatial Reference System 2011)	1116	North American Vertical Datum 1988	5103
2525_2073.las	NAD83 (National Spatial Reference System 2011)	1116	North American Vertical Datum 1988	5103
2525_2075.las	NAD83 (National Spatial Reference System 2011)	1116	North American Vertical Datum 1988	5103
2525_2077.las	NAD83 (National Spatial Reference System 2011)	1116	North American Vertical Datum 1988	5103
2525_2079.las	NAD83 (National Spatial Reference System 2011)	1116	North American Vertical Datum 1988	5103
2525_2081.las	NAD83 (National Spatial Reference System 2011)	1116	North American Vertical Datum 1988	5103
2525_2083.las	NAD83 (National Spatial Reference System 2011)	1116	North American Vertical Datum 1988	5103
2525_2085.las	NAD83 (National Spatial Reference System 2011)	1116	North American Vertical Datum 1988	5103
2525_2087.las	NAD83 (National Spatial Reference System 2011)	1116	North American Vertical Datum 1988	5103

DPH-4 Report on Datums (Tiled Data) - continued

File	Horizontal Datum	EPSG Code	Vertical Datum	EPSG Code
2525_2089.las	NAD83 (National Spatial Reference System 2011)	1116	North American Vertical Datum 1988	5103
2525_2091.las	NAD83 (National Spatial Reference System 2011)	1116	North American Vertical Datum 1988	5103
2525_2093.las	NAD83 (National Spatial Reference System 2011)	1116	North American Vertical Datum 1988	5103
2525_2095.las	NAD83 (National Spatial Reference System 2011)	1116	North American Vertical Datum 1988	5103
2525_2097.las	NAD83 (National Spatial Reference System 2011)	1116	North American Vertical Datum 1988	5103
2525_2099.las	NAD83 (National Spatial Reference System 2011)	1116	North American Vertical Datum 1988	5103
2525_2101.las	NAD83 (National Spatial Reference System 2011)	1116	North American Vertical Datum 1988	5103
2525_2103.las	NAD83 (National Spatial Reference System 2011)	1116	North American Vertical Datum 1988	5103
2525_2105.las	NAD83 (National Spatial Reference System 2011)	1116	North American Vertical Datum 1988	5103
2525_2107.las	NAD83 (National Spatial Reference System 2011)	1116	North American Vertical Datum 1988	5103
2525_2109.las	NAD83 (National Spatial Reference System 2011)	1116	North American Vertical Datum 1988	5103
2525_2111.las	NAD83 (National Spatial Reference System 2011)	1116	North American Vertical Datum 1988	5103
2525_2113.las	NAD83 (National Spatial Reference System 2011)	1116	North American Vertical Datum 1988	5103
2525_2115.las	NAD83 (National Spatial Reference System 2011)	1116	North American Vertical Datum 1988	5103
2525_2117.las	NAD83 (National Spatial Reference System 2011)	1116	North American Vertical Datum 1988	5103
2525_2119.las	NAD83 (National Spatial Reference System 2011)	1116	North American Vertical Datum 1988	5103
2525_2121.las	NAD83 (National Spatial Reference System 2011)	1116	North American Vertical Datum 1988	5103
2525_2123.las	NAD83 (National Spatial Reference System 2011)	1116	North American Vertical Datum 1988	5103
2525_2125.las	NAD83 (National Spatial Reference System 2011)	1116	North American Vertical Datum 1988	5103
2525_2127.las	NAD83 (National Spatial Reference System 2011)	1116	North American Vertical Datum 1988	5103
2527_2017.las	NAD83 (National Spatial Reference System 2011)	1116	North American Vertical Datum 1988	5103
2527_2019.las	NAD83 (National Spatial Reference System 2011)	1116	North American Vertical Datum 1988	5103
2527_2021.las	NAD83 (National Spatial Reference System 2011)	1116	North American Vertical Datum 1988	5103
2527_2023.las	NAD83 (National Spatial Reference System 2011)	1116	North American Vertical Datum 1988	5103
2527_2025.las	NAD83 (National Spatial Reference System 2011)	1116	North American Vertical Datum 1988	5103
2527_2027.las	NAD83 (National Spatial Reference System 2011)	1116	North American Vertical Datum 1988	5103
2527_2029.las	NAD83 (National Spatial Reference System 2011)	1116	North American Vertical Datum 1988	5103
2527_2031.las	NAD83 (National Spatial Reference System 2011)	1116	North American Vertical Datum 1988	5103
2527_2033.las	NAD83 (National Spatial Reference System 2011)	1116	North American Vertical Datum 1988	5103
2527_2035.las	NAD83 (National Spatial Reference System 2011)	1116	North American Vertical Datum 1988	5103
2527_2037.las	NAD83 (National Spatial Reference System 2011)	1116	North American Vertical Datum 1988	5103
2527_2039.las	NAD83 (National Spatial Reference System 2011)	1116	North American Vertical Datum 1988	5103
2527_2041.las	NAD83 (National Spatial Reference System 2011)	1116	North American Vertical Datum 1988	5103
2527_2043.las	NAD83 (National Spatial Reference System 2011)	1116	North American Vertical Datum 1988	5103

DPH-4 Report on Datums (Tiled Data) - continued

File	Horizontal Datum	EPSG Code	Vertical Datum	EPSG Code
2527_2045.las	NAD83 (National Spatial Reference System 2011)	1116	North American Vertical Datum 1988	5103
2527_2047.las	NAD83 (National Spatial Reference System 2011)	1116	North American Vertical Datum 1988	5103
2527_2049.las	NAD83 (National Spatial Reference System 2011)	1116	North American Vertical Datum 1988	5103
2527_2051.las	NAD83 (National Spatial Reference System 2011)	1116	North American Vertical Datum 1988	5103
2527_2053.las	NAD83 (National Spatial Reference System 2011)	1116	North American Vertical Datum 1988	5103
2527_2055.las	NAD83 (National Spatial Reference System 2011)	1116	North American Vertical Datum 1988	5103
2527_2057.las	NAD83 (National Spatial Reference System 2011)	1116	North American Vertical Datum 1988	5103
2527_2059.las	NAD83 (National Spatial Reference System 2011)	1116	North American Vertical Datum 1988	5103
2527_2061.las	NAD83 (National Spatial Reference System 2011)	1116	North American Vertical Datum 1988	5103
2527_2063.las	NAD83 (National Spatial Reference System 2011)	1116	North American Vertical Datum 1988	5103
2527_2065.las	NAD83 (National Spatial Reference System 2011)	1116	North American Vertical Datum 1988	5103
2527_2067.las	NAD83 (National Spatial Reference System 2011)	1116	North American Vertical Datum 1988	5103
2527_2069.las	NAD83 (National Spatial Reference System 2011)	1116	North American Vertical Datum 1988	5103
2527_2071.las	NAD83 (National Spatial Reference System 2011)	1116	North American Vertical Datum 1988	5103
2527_2073.las	NAD83 (National Spatial Reference System 2011)	1116	North American Vertical Datum 1988	5103
2527_2075.las	NAD83 (National Spatial Reference System 2011)	1116	North American Vertical Datum 1988	5103
2527_2077.las	NAD83 (National Spatial Reference System 2011)	1116	North American Vertical Datum 1988	5103
2527_2079.las	NAD83 (National Spatial Reference System 2011)	1116	North American Vertical Datum 1988	5103
2527_2081.las	NAD83 (National Spatial Reference System 2011)	1116	North American Vertical Datum 1988	5103
2527_2083.las	NAD83 (National Spatial Reference System 2011)	1116	North American Vertical Datum 1988	5103
2527_2085.las	NAD83 (National Spatial Reference System 2011)	1116	North American Vertical Datum 1988	5103
2527_2087.las	NAD83 (National Spatial Reference System 2011)	1116	North American Vertical Datum 1988	5103
2527_2089.las	NAD83 (National Spatial Reference System 2011)	1116	North American Vertical Datum 1988	5103
2527_2091.las	NAD83 (National Spatial Reference System 2011)	1116	North American Vertical Datum 1988	5103
2527_2093.las	NAD83 (National Spatial Reference System 2011)	1116	North American Vertical Datum 1988	5103
2527_2095.las	NAD83 (National Spatial Reference System 2011)	1116	North American Vertical Datum 1988	5103
2527_2097.las	NAD83 (National Spatial Reference System 2011)	1116	North American Vertical Datum 1988	5103
2527_2099.las	NAD83 (National Spatial Reference System 2011)	1116	North American Vertical Datum 1988	5103
2527_2101.las	NAD83 (National Spatial Reference System 2011)	1116	North American Vertical Datum 1988	5103
2527_2103.las	NAD83 (National Spatial Reference System 2011)	1116	North American Vertical Datum 1988	5103
2527_2105.las	NAD83 (National Spatial Reference System 2011)	1116	North American Vertical Datum 1988	5103
2527_2107.las	NAD83 (National Spatial Reference System 2011)	1116	North American Vertical Datum 1988	5103
2527_2109.las	NAD83 (National Spatial Reference System 2011)	1116	North American Vertical Datum 1988	5103
2527_2111.las	NAD83 (National Spatial Reference System 2011)	1116	North American Vertical Datum 1988	5103

DPH-4 Report on Datums (Tiled Data) - continued

File	Horizontal Datum	EPSG Code	Vertical Datum	EPSG Code
2527_2113.las	NAD83 (National Spatial Reference System 2011)	1116	North American Vertical Datum 1988	5103
2527_2115.las	NAD83 (National Spatial Reference System 2011)	1116	North American Vertical Datum 1988	5103
2527_2117.las	NAD83 (National Spatial Reference System 2011)	1116	North American Vertical Datum 1988	5103
2527_2119.las	NAD83 (National Spatial Reference System 2011)	1116	North American Vertical Datum 1988	5103
2527_2121.las	NAD83 (National Spatial Reference System 2011)	1116	North American Vertical Datum 1988	5103
2527_2123.las	NAD83 (National Spatial Reference System 2011)	1116	North American Vertical Datum 1988	5103
2527_2125.las	NAD83 (National Spatial Reference System 2011)	1116	North American Vertical Datum 1988	5103
2527_2127.las	NAD83 (National Spatial Reference System 2011)	1116	North American Vertical Datum 1988	5103
2529_2017.las	NAD83 (National Spatial Reference System 2011)	1116	North American Vertical Datum 1988	5103
2529_2019.las	NAD83 (National Spatial Reference System 2011)	1116	North American Vertical Datum 1988	5103
2529_2021.las	NAD83 (National Spatial Reference System 2011)	1116	North American Vertical Datum 1988	5103
2529_2023.las	NAD83 (National Spatial Reference System 2011)	1116	North American Vertical Datum 1988	5103
2529_2025.las	NAD83 (National Spatial Reference System 2011)	1116	North American Vertical Datum 1988	5103
2529_2027.las	NAD83 (National Spatial Reference System 2011)	1116	North American Vertical Datum 1988	5103
2529_2029.las	NAD83 (National Spatial Reference System 2011)	1116	North American Vertical Datum 1988	5103
2529_2031.las	NAD83 (National Spatial Reference System 2011)	1116	North American Vertical Datum 1988	5103
2529_2033.las	NAD83 (National Spatial Reference System 2011)	1116	North American Vertical Datum 1988	5103
2529_2035.las	NAD83 (National Spatial Reference System 2011)	1116	North American Vertical Datum 1988	5103
2529_2037.las	NAD83 (National Spatial Reference System 2011)	1116	North American Vertical Datum 1988	5103
2529_2039.las	NAD83 (National Spatial Reference System 2011)	1116	North American Vertical Datum 1988	5103
2529_2041.las	NAD83 (National Spatial Reference System 2011)	1116	North American Vertical Datum 1988	5103
2529_2043.las	NAD83 (National Spatial Reference System 2011)	1116	North American Vertical Datum 1988	5103
2529_2045.las	NAD83 (National Spatial Reference System 2011)	1116	North American Vertical Datum 1988	5103
2529_2047.las	NAD83 (National Spatial Reference System 2011)	1116	North American Vertical Datum 1988	5103
2529_2049.las	NAD83 (National Spatial Reference System 2011)	1116	North American Vertical Datum 1988	5103
2529_2051.las	NAD83 (National Spatial Reference System 2011)	1116	North American Vertical Datum 1988	5103
2529_2053.las	NAD83 (National Spatial Reference System 2011)	1116	North American Vertical Datum 1988	5103
2529_2055.las	NAD83 (National Spatial Reference System 2011)	1116	North American Vertical Datum 1988	5103
2529_2057.las	NAD83 (National Spatial Reference System 2011)	1116	North American Vertical Datum 1988	5103
2529_2059.las	NAD83 (National Spatial Reference System 2011)	1116	North American Vertical Datum 1988	5103
2529_2061.las	NAD83 (National Spatial Reference System 2011)	1116	North American Vertical Datum 1988	5103
2529_2063.las	NAD83 (National Spatial Reference System 2011)	1116	North American Vertical Datum 1988	5103
2529_2065.las	NAD83 (National Spatial Reference System 2011)	1116	North American Vertical Datum 1988	5103
2529_2067.las	NAD83 (National Spatial Reference System 2011)	1116	North American Vertical Datum 1988	5103

DPH-4 Report on Datums (Tiled Data) - continued

File	Horizontal Datum	EPSG Code	Vertical Datum	EPSG Code
2529_2069.las	NAD83 (National Spatial Reference System 2011)	1116	North American Vertical Datum 1988	5103
2529_2071.las	NAD83 (National Spatial Reference System 2011)	1116	North American Vertical Datum 1988	5103
2529_2073.las	NAD83 (National Spatial Reference System 2011)	1116	North American Vertical Datum 1988	5103
2529_2075.las	NAD83 (National Spatial Reference System 2011)	1116	North American Vertical Datum 1988	5103
2529_2077.las	NAD83 (National Spatial Reference System 2011)	1116	North American Vertical Datum 1988	5103
2529_2079.las	NAD83 (National Spatial Reference System 2011)	1116	North American Vertical Datum 1988	5103
2529_2081.las	NAD83 (National Spatial Reference System 2011)	1116	North American Vertical Datum 1988	5103
2529_2083.las	NAD83 (National Spatial Reference System 2011)	1116	North American Vertical Datum 1988	5103
2529_2085.las	NAD83 (National Spatial Reference System 2011)	1116	North American Vertical Datum 1988	5103
2529_2087.las	NAD83 (National Spatial Reference System 2011)	1116	North American Vertical Datum 1988	5103
2529_2089.las	NAD83 (National Spatial Reference System 2011)	1116	North American Vertical Datum 1988	5103
2529_2091.las	NAD83 (National Spatial Reference System 2011)	1116	North American Vertical Datum 1988	5103
2529_2093.las	NAD83 (National Spatial Reference System 2011)	1116	North American Vertical Datum 1988	5103
2529_2095.las	NAD83 (National Spatial Reference System 2011)	1116	North American Vertical Datum 1988	5103
2529_2097.las	NAD83 (National Spatial Reference System 2011)	1116	North American Vertical Datum 1988	5103
2529_2099.las	NAD83 (National Spatial Reference System 2011)	1116	North American Vertical Datum 1988	5103
2529_2101.las	NAD83 (National Spatial Reference System 2011)	1116	North American Vertical Datum 1988	5103
2529_2103.las	NAD83 (National Spatial Reference System 2011)	1116	North American Vertical Datum 1988	5103
2529_2105.las	NAD83 (National Spatial Reference System 2011)	1116	North American Vertical Datum 1988	5103
2529_2107.las	NAD83 (National Spatial Reference System 2011)	1116	North American Vertical Datum 1988	5103
2529_2109.las	NAD83 (National Spatial Reference System 2011)	1116	North American Vertical Datum 1988	5103
2529_2111.las	NAD83 (National Spatial Reference System 2011)	1116	North American Vertical Datum 1988	5103
2529_2113.las	NAD83 (National Spatial Reference System 2011)	1116	North American Vertical Datum 1988	5103
2529_2115.las	NAD83 (National Spatial Reference System 2011)	1116	North American Vertical Datum 1988	5103
2529_2117.las	NAD83 (National Spatial Reference System 2011)	1116	North American Vertical Datum 1988	5103
2529_2119.las	NAD83 (National Spatial Reference System 2011)	1116	North American Vertical Datum 1988	5103
2529_2121.las	NAD83 (National Spatial Reference System 2011)	1116	North American Vertical Datum 1988	5103
2529_2123.las	NAD83 (National Spatial Reference System 2011)	1116	North American Vertical Datum 1988	5103
2529_2125.las	NAD83 (National Spatial Reference System 2011)	1116	North American Vertical Datum 1988	5103
2529_2127.las	NAD83 (National Spatial Reference System 2011)	1116	North American Vertical Datum 1988	5103
2531_2017.las	NAD83 (National Spatial Reference System 2011)	1116	North American Vertical Datum 1988	5103
2531_2019.las	NAD83 (National Spatial Reference System 2011)	1116	North American Vertical Datum 1988	5103
2531_2021.las	NAD83 (National Spatial Reference System 2011)	1116	North American Vertical Datum 1988	5103
2531_2023.las	NAD83 (National Spatial Reference System 2011)	1116	North American Vertical Datum 1988	5103

DPH-4 Report on Datums (Tiled Data) - continued

File	Horizontal Datum	EPSG Code	Vertical Datum	EPSG Code
2531_2025.las	NAD83 (National Spatial Reference System 2011)	1116	North American Vertical Datum 1988	5103
2531_2027.las	NAD83 (National Spatial Reference System 2011)	1116	North American Vertical Datum 1988	5103
2531_2029.las	NAD83 (National Spatial Reference System 2011)	1116	North American Vertical Datum 1988	5103
2531_2031.las	NAD83 (National Spatial Reference System 2011)	1116	North American Vertical Datum 1988	5103
2531_2033.las	NAD83 (National Spatial Reference System 2011)	1116	North American Vertical Datum 1988	5103
2531_2035.las	NAD83 (National Spatial Reference System 2011)	1116	North American Vertical Datum 1988	5103
2531_2037.las	NAD83 (National Spatial Reference System 2011)	1116	North American Vertical Datum 1988	5103
2531_2039.las	NAD83 (National Spatial Reference System 2011)	1116	North American Vertical Datum 1988	5103
2531_2041.las	NAD83 (National Spatial Reference System 2011)	1116	North American Vertical Datum 1988	5103
2531_2043.las	NAD83 (National Spatial Reference System 2011)	1116	North American Vertical Datum 1988	5103
2531_2045.las	NAD83 (National Spatial Reference System 2011)	1116	North American Vertical Datum 1988	5103
2531_2047.las	NAD83 (National Spatial Reference System 2011)	1116	North American Vertical Datum 1988	5103
2531_2049.las	NAD83 (National Spatial Reference System 2011)	1116	North American Vertical Datum 1988	5103
2531_2051.las	NAD83 (National Spatial Reference System 2011)	1116	North American Vertical Datum 1988	5103
2531_2053.las	NAD83 (National Spatial Reference System 2011)	1116	North American Vertical Datum 1988	5103
2531_2055.las	NAD83 (National Spatial Reference System 2011)	1116	North American Vertical Datum 1988	5103
2531_2057.las	NAD83 (National Spatial Reference System 2011)	1116	North American Vertical Datum 1988	5103
2531_2059.las	NAD83 (National Spatial Reference System 2011)	1116	North American Vertical Datum 1988	5103
2531_2061.las	NAD83 (National Spatial Reference System 2011)	1116	North American Vertical Datum 1988	5103
2531_2063.las	NAD83 (National Spatial Reference System 2011)	1116	North American Vertical Datum 1988	5103
2531_2065.las	NAD83 (National Spatial Reference System 2011)	1116	North American Vertical Datum 1988	5103
2531_2067.las	NAD83 (National Spatial Reference System 2011)	1116	North American Vertical Datum 1988	5103
2531_2069.las	NAD83 (National Spatial Reference System 2011)	1116	North American Vertical Datum 1988	5103
2531_2071.las	NAD83 (National Spatial Reference System 2011)	1116	North American Vertical Datum 1988	5103
2531_2073.las	NAD83 (National Spatial Reference System 2011)	1116	North American Vertical Datum 1988	5103
2531_2075.las	NAD83 (National Spatial Reference System 2011)	1116	North American Vertical Datum 1988	5103
2531_2077.las	NAD83 (National Spatial Reference System 2011)	1116	North American Vertical Datum 1988	5103
2531_2079.las	NAD83 (National Spatial Reference System 2011)	1116	North American Vertical Datum 1988	5103
2531_2081.las	NAD83 (National Spatial Reference System 2011)	1116	North American Vertical Datum 1988	5103
2531_2083.las	NAD83 (National Spatial Reference System 2011)	1116	North American Vertical Datum 1988	5103
2531_2085.las	NAD83 (National Spatial Reference System 2011)	1116	North American Vertical Datum 1988	5103
2531_2087.las	NAD83 (National Spatial Reference System 2011)	1116	North American Vertical Datum 1988	5103
2531_2089.las	NAD83 (National Spatial Reference System 2011)	1116	North American Vertical Datum 1988	5103
2531_2091.las	NAD83 (National Spatial Reference System 2011)	1116	North American Vertical Datum 1988	5103

DPH-4 Report on Datums (Tiled Data) - continued

File	Horizontal Datum	EPSG Code	Vertical Datum	EPSG Code
2531_2093.las	NAD83 (National Spatial Reference System 2011)	1116	North American Vertical Datum 1988	5103
2531_2095.las	NAD83 (National Spatial Reference System 2011)	1116	North American Vertical Datum 1988	5103
2531_2097.las	NAD83 (National Spatial Reference System 2011)	1116	North American Vertical Datum 1988	5103
2531_2099.las	NAD83 (National Spatial Reference System 2011)	1116	North American Vertical Datum 1988	5103
2531_2101.las	NAD83 (National Spatial Reference System 2011)	1116	North American Vertical Datum 1988	5103
2531_2103.las	NAD83 (National Spatial Reference System 2011)	1116	North American Vertical Datum 1988	5103
2531_2105.las	NAD83 (National Spatial Reference System 2011)	1116	North American Vertical Datum 1988	5103
2531_2107.las	NAD83 (National Spatial Reference System 2011)	1116	North American Vertical Datum 1988	5103
2531_2109.las	NAD83 (National Spatial Reference System 2011)	1116	North American Vertical Datum 1988	5103
2531_2111.las	NAD83 (National Spatial Reference System 2011)	1116	North American Vertical Datum 1988	5103
2531_2113.las	NAD83 (National Spatial Reference System 2011)	1116	North American Vertical Datum 1988	5103
2531_2115.las	NAD83 (National Spatial Reference System 2011)	1116	North American Vertical Datum 1988	5103
2531_2117.las	NAD83 (National Spatial Reference System 2011)	1116	North American Vertical Datum 1988	5103
2531_2119.las	NAD83 (National Spatial Reference System 2011)	1116	North American Vertical Datum 1988	5103
2531_2121.las	NAD83 (National Spatial Reference System 2011)	1116	North American Vertical Datum 1988	5103
2531_2123.las	NAD83 (National Spatial Reference System 2011)	1116	North American Vertical Datum 1988	5103
2531_2125.las	NAD83 (National Spatial Reference System 2011)	1116	North American Vertical Datum 1988	5103
2531_2127.las	NAD83 (National Spatial Reference System 2011)	1116	North American Vertical Datum 1988	5103
2533_2017.las	NAD83 (National Spatial Reference System 2011)	1116	North American Vertical Datum 1988	5103
2533_2019.las	NAD83 (National Spatial Reference System 2011)	1116	North American Vertical Datum 1988	5103
2533_2021.las	NAD83 (National Spatial Reference System 2011)	1116	North American Vertical Datum 1988	5103
2533_2023.las	NAD83 (National Spatial Reference System 2011)	1116	North American Vertical Datum 1988	5103
2533_2025.las	NAD83 (National Spatial Reference System 2011)	1116	North American Vertical Datum 1988	5103
2533_2027.las	NAD83 (National Spatial Reference System 2011)	1116	North American Vertical Datum 1988	5103
2533_2029.las	NAD83 (National Spatial Reference System 2011)	1116	North American Vertical Datum 1988	5103
2533_2031.las	NAD83 (National Spatial Reference System 2011)	1116	North American Vertical Datum 1988	5103
2533_2033.las	NAD83 (National Spatial Reference System 2011)	1116	North American Vertical Datum 1988	5103
2533_2035.las	NAD83 (National Spatial Reference System 2011)	1116	North American Vertical Datum 1988	5103
2533_2037.las	NAD83 (National Spatial Reference System 2011)	1116	North American Vertical Datum 1988	5103
2533_2039.las	NAD83 (National Spatial Reference System 2011)	1116	North American Vertical Datum 1988	5103
2533_2041.las	NAD83 (National Spatial Reference System 2011)	1116	North American Vertical Datum 1988	5103
2533_2043.las	NAD83 (National Spatial Reference System 2011)	1116	North American Vertical Datum 1988	5103
2533_2045.las	NAD83 (National Spatial Reference System 2011)	1116	North American Vertical Datum 1988	5103
2533_2047.las	NAD83 (National Spatial Reference System 2011)	1116	North American Vertical Datum 1988	5103

DPH-4 Report on Datums (Tiled Data) - continued

File	Horizontal Datum	EPSG Code	Vertical Datum	EPSG Code
2533_2049.las	NAD83 (National Spatial Reference System 2011)	1116	North American Vertical Datum 1988	5103
2533_2051.las	NAD83 (National Spatial Reference System 2011)	1116	North American Vertical Datum 1988	5103
2533_2053.las	NAD83 (National Spatial Reference System 2011)	1116	North American Vertical Datum 1988	5103
2533_2055.las	NAD83 (National Spatial Reference System 2011)	1116	North American Vertical Datum 1988	5103
2533_2057.las	NAD83 (National Spatial Reference System 2011)	1116	North American Vertical Datum 1988	5103
2533_2059.las	NAD83 (National Spatial Reference System 2011)	1116	North American Vertical Datum 1988	5103
2533_2061.las	NAD83 (National Spatial Reference System 2011)	1116	North American Vertical Datum 1988	5103
2533_2063.las	NAD83 (National Spatial Reference System 2011)	1116	North American Vertical Datum 1988	5103
2533_2065.las	NAD83 (National Spatial Reference System 2011)	1116	North American Vertical Datum 1988	5103
2533_2067.las	NAD83 (National Spatial Reference System 2011)	1116	North American Vertical Datum 1988	5103
2533_2069.las	NAD83 (National Spatial Reference System 2011)	1116	North American Vertical Datum 1988	5103
2533_2071.las	NAD83 (National Spatial Reference System 2011)	1116	North American Vertical Datum 1988	5103
2533_2073.las	NAD83 (National Spatial Reference System 2011)	1116	North American Vertical Datum 1988	5103
2533_2075.las	NAD83 (National Spatial Reference System 2011)	1116	North American Vertical Datum 1988	5103
2533_2077.las	NAD83 (National Spatial Reference System 2011)	1116	North American Vertical Datum 1988	5103
2533_2079.las	NAD83 (National Spatial Reference System 2011)	1116	North American Vertical Datum 1988	5103
2533_2081.las	NAD83 (National Spatial Reference System 2011)	1116	North American Vertical Datum 1988	5103
2533_2083.las	NAD83 (National Spatial Reference System 2011)	1116	North American Vertical Datum 1988	5103
2533_2085.las	NAD83 (National Spatial Reference System 2011)	1116	North American Vertical Datum 1988	5103
2533_2087.las	NAD83 (National Spatial Reference System 2011)	1116	North American Vertical Datum 1988	5103
2533_2089.las	NAD83 (National Spatial Reference System 2011)	1116	North American Vertical Datum 1988	5103
2533_2091.las	NAD83 (National Spatial Reference System 2011)	1116	North American Vertical Datum 1988	5103
2533_2093.las	NAD83 (National Spatial Reference System 2011)	1116	North American Vertical Datum 1988	5103
2533_2095.las	NAD83 (National Spatial Reference System 2011)	1116	North American Vertical Datum 1988	5103
2533_2097.las	NAD83 (National Spatial Reference System 2011)	1116	North American Vertical Datum 1988	5103
2533_2099.las	NAD83 (National Spatial Reference System 2011)	1116	North American Vertical Datum 1988	5103
2533_2101.las	NAD83 (National Spatial Reference System 2011)	1116	North American Vertical Datum 1988	5103
2533_2103.las	NAD83 (National Spatial Reference System 2011)	1116	North American Vertical Datum 1988	5103
2533_2105.las	NAD83 (National Spatial Reference System 2011)	1116	North American Vertical Datum 1988	5103
2533_2107.las	NAD83 (National Spatial Reference System 2011)	1116	North American Vertical Datum 1988	5103
2533_2109.las	NAD83 (National Spatial Reference System 2011)	1116	North American Vertical Datum 1988	5103
2533_2111.las	NAD83 (National Spatial Reference System 2011)	1116	North American Vertical Datum 1988	5103
2533_2113.las	NAD83 (National Spatial Reference System 2011)	1116	North American Vertical Datum 1988	5103
2533_2115.las	NAD83 (National Spatial Reference System 2011)	1116	North American Vertical Datum 1988	5103

DPH-4 Report on Datums (Tiled Data) - continued

File	Horizontal Datum	EPSG Code	Vertical Datum	EPSG Code
2533_2117.las	NAD83 (National Spatial Reference System 2011)	1116	North American Vertical Datum 1988	5103
2533_2119.las	NAD83 (National Spatial Reference System 2011)	1116	North American Vertical Datum 1988	5103
2533_2121.las	NAD83 (National Spatial Reference System 2011)	1116	North American Vertical Datum 1988	5103
2533_2123.las	NAD83 (National Spatial Reference System 2011)	1116	North American Vertical Datum 1988	5103
2533_2125.las	NAD83 (National Spatial Reference System 2011)	1116	North American Vertical Datum 1988	5103
2533_2127.las	NAD83 (National Spatial Reference System 2011)	1116	North American Vertical Datum 1988	5103
2535_2017.las	NAD83 (National Spatial Reference System 2011)	1116	North American Vertical Datum 1988	5103
2535_2019.las	NAD83 (National Spatial Reference System 2011)	1116	North American Vertical Datum 1988	5103
2535_2021.las	NAD83 (National Spatial Reference System 2011)	1116	North American Vertical Datum 1988	5103
2535_2023.las	NAD83 (National Spatial Reference System 2011)	1116	North American Vertical Datum 1988	5103
2535_2025.las	NAD83 (National Spatial Reference System 2011)	1116	North American Vertical Datum 1988	5103
2535_2027.las	NAD83 (National Spatial Reference System 2011)	1116	North American Vertical Datum 1988	5103
2535_2029.las	NAD83 (National Spatial Reference System 2011)	1116	North American Vertical Datum 1988	5103
2535_2031.las	NAD83 (National Spatial Reference System 2011)	1116	North American Vertical Datum 1988	5103
2535_2033.las	NAD83 (National Spatial Reference System 2011)	1116	North American Vertical Datum 1988	5103
2535_2035.las	NAD83 (National Spatial Reference System 2011)	1116	North American Vertical Datum 1988	5103
2535_2037.las	NAD83 (National Spatial Reference System 2011)	1116	North American Vertical Datum 1988	5103
2535_2039.las	NAD83 (National Spatial Reference System 2011)	1116	North American Vertical Datum 1988	5103
2535_2041.las	NAD83 (National Spatial Reference System 2011)	1116	North American Vertical Datum 1988	5103
2535_2043.las	NAD83 (National Spatial Reference System 2011)	1116	North American Vertical Datum 1988	5103
2535_2045.las	NAD83 (National Spatial Reference System 2011)	1116	North American Vertical Datum 1988	5103
2535_2047.las	NAD83 (National Spatial Reference System 2011)	1116	North American Vertical Datum 1988	5103
2535_2049.las	NAD83 (National Spatial Reference System 2011)	1116	North American Vertical Datum 1988	5103
2535_2051.las	NAD83 (National Spatial Reference System 2011)	1116	North American Vertical Datum 1988	5103
2535_2053.las	NAD83 (National Spatial Reference System 2011)	1116	North American Vertical Datum 1988	5103
2535_2055.las	NAD83 (National Spatial Reference System 2011)	1116	North American Vertical Datum 1988	5103
2535_2057.las	NAD83 (National Spatial Reference System 2011)	1116	North American Vertical Datum 1988	5103
2535_2059.las	NAD83 (National Spatial Reference System 2011)	1116	North American Vertical Datum 1988	5103
2535_2061.las	NAD83 (National Spatial Reference System 2011)	1116	North American Vertical Datum 1988	5103
2535_2063.las	NAD83 (National Spatial Reference System 2011)	1116	North American Vertical Datum 1988	5103
2535_2065.las	NAD83 (National Spatial Reference System 2011)	1116	North American Vertical Datum 1988	5103
2535_2067.las	NAD83 (National Spatial Reference System 2011)	1116	North American Vertical Datum 1988	5103
2535_2069.las	NAD83 (National Spatial Reference System 2011)	1116	North American Vertical Datum 1988	5103
2535_2071.las	NAD83 (National Spatial Reference System 2011)	1116	North American Vertical Datum 1988	5103

DPH-4 Report on Datums (Tiled Data) - continued

File	Horizontal Datum	EPSG Code	Vertical Datum	EPSG Code
2535_2073.las	NAD83 (National Spatial Reference System 2011)	1116	North American Vertical Datum 1988	5103
2535_2075.las	NAD83 (National Spatial Reference System 2011)	1116	North American Vertical Datum 1988	5103
2535_2077.las	NAD83 (National Spatial Reference System 2011)	1116	North American Vertical Datum 1988	5103
2535_2079.las	NAD83 (National Spatial Reference System 2011)	1116	North American Vertical Datum 1988	5103
2535_2081.las	NAD83 (National Spatial Reference System 2011)	1116	North American Vertical Datum 1988	5103
2535_2083.las	NAD83 (National Spatial Reference System 2011)	1116	North American Vertical Datum 1988	5103
2535_2085.las	NAD83 (National Spatial Reference System 2011)	1116	North American Vertical Datum 1988	5103
2535_2087.las	NAD83 (National Spatial Reference System 2011)	1116	North American Vertical Datum 1988	5103
2535_2089.las	NAD83 (National Spatial Reference System 2011)	1116	North American Vertical Datum 1988	5103
2535_2091.las	NAD83 (National Spatial Reference System 2011)	1116	North American Vertical Datum 1988	5103
2535_2093.las	NAD83 (National Spatial Reference System 2011)	1116	North American Vertical Datum 1988	5103
2535_2095.las	NAD83 (National Spatial Reference System 2011)	1116	North American Vertical Datum 1988	5103
2535_2097.las	NAD83 (National Spatial Reference System 2011)	1116	North American Vertical Datum 1988	5103
2535_2099.las	NAD83 (National Spatial Reference System 2011)	1116	North American Vertical Datum 1988	5103
2535_2101.las	NAD83 (National Spatial Reference System 2011)	1116	North American Vertical Datum 1988	5103
2535_2103.las	NAD83 (National Spatial Reference System 2011)	1116	North American Vertical Datum 1988	5103
2535_2105.las	NAD83 (National Spatial Reference System 2011)	1116	North American Vertical Datum 1988	5103
2535_2107.las	NAD83 (National Spatial Reference System 2011)	1116	North American Vertical Datum 1988	5103
2535_2109.las	NAD83 (National Spatial Reference System 2011)	1116	North American Vertical Datum 1988	5103
2535_2111.las	NAD83 (National Spatial Reference System 2011)	1116	North American Vertical Datum 1988	5103
2535_2113.las	NAD83 (National Spatial Reference System 2011)	1116	North American Vertical Datum 1988	5103
2535_2115.las	NAD83 (National Spatial Reference System 2011)	1116	North American Vertical Datum 1988	5103
2535_2117.las	NAD83 (National Spatial Reference System 2011)	1116	North American Vertical Datum 1988	5103
2535_2119.las	NAD83 (National Spatial Reference System 2011)	1116	North American Vertical Datum 1988	5103
2535_2121.las	NAD83 (National Spatial Reference System 2011)	1116	North American Vertical Datum 1988	5103
2535_2123.las	NAD83 (National Spatial Reference System 2011)	1116	North American Vertical Datum 1988	5103
2535_2125.las	NAD83 (National Spatial Reference System 2011)	1116	North American Vertical Datum 1988	5103
2535_2127.las	NAD83 (National Spatial Reference System 2011)	1116	North American Vertical Datum 1988	5103
2537_2017.las	NAD83 (National Spatial Reference System 2011)	1116	North American Vertical Datum 1988	5103
2537_2019.las	NAD83 (National Spatial Reference System 2011)	1116	North American Vertical Datum 1988	5103
2537_2021.las	NAD83 (National Spatial Reference System 2011)	1116	North American Vertical Datum 1988	5103
2537_2023.las	NAD83 (National Spatial Reference System 2011)	1116	North American Vertical Datum 1988	5103
2537_2025.las	NAD83 (National Spatial Reference System 2011)	1116	North American Vertical Datum 1988	5103
2537_2027.las	NAD83 (National Spatial Reference System 2011)	1116	North American Vertical Datum 1988	5103

DPH-4 Report on Datums (Tiled Data) - continued

File	Horizontal Datum	EPSG Code	Vertical Datum	EPSG Code
2537_2029.las	NAD83 (National Spatial Reference System 2011)	1116	North American Vertical Datum 1988	5103
2537_2031.las	NAD83 (National Spatial Reference System 2011)	1116	North American Vertical Datum 1988	5103
2537_2033.las	NAD83 (National Spatial Reference System 2011)	1116	North American Vertical Datum 1988	5103
2537_2035.las	NAD83 (National Spatial Reference System 2011)	1116	North American Vertical Datum 1988	5103
2537_2037.las	NAD83 (National Spatial Reference System 2011)	1116	North American Vertical Datum 1988	5103
2537_2039.las	NAD83 (National Spatial Reference System 2011)	1116	North American Vertical Datum 1988	5103
2537_2041.las	NAD83 (National Spatial Reference System 2011)	1116	North American Vertical Datum 1988	5103
2537_2043.las	NAD83 (National Spatial Reference System 2011)	1116	North American Vertical Datum 1988	5103
2537_2045.las	NAD83 (National Spatial Reference System 2011)	1116	North American Vertical Datum 1988	5103
2537_2047.las	NAD83 (National Spatial Reference System 2011)	1116	North American Vertical Datum 1988	5103
2537_2049.las	NAD83 (National Spatial Reference System 2011)	1116	North American Vertical Datum 1988	5103
2537_2051.las	NAD83 (National Spatial Reference System 2011)	1116	North American Vertical Datum 1988	5103
2537_2053.las	NAD83 (National Spatial Reference System 2011)	1116	North American Vertical Datum 1988	5103
2537_2055.las	NAD83 (National Spatial Reference System 2011)	1116	North American Vertical Datum 1988	5103
2537_2057.las	NAD83 (National Spatial Reference System 2011)	1116	North American Vertical Datum 1988	5103
2537_2059.las	NAD83 (National Spatial Reference System 2011)	1116	North American Vertical Datum 1988	5103
2537_2061.las	NAD83 (National Spatial Reference System 2011)	1116	North American Vertical Datum 1988	5103
2537_2063.las	NAD83 (National Spatial Reference System 2011)	1116	North American Vertical Datum 1988	5103
2537_2065.las	NAD83 (National Spatial Reference System 2011)	1116	North American Vertical Datum 1988	5103
2537_2067.las	NAD83 (National Spatial Reference System 2011)	1116	North American Vertical Datum 1988	5103
2537_2069.las	NAD83 (National Spatial Reference System 2011)	1116	North American Vertical Datum 1988	5103
2537_2071.las	NAD83 (National Spatial Reference System 2011)	1116	North American Vertical Datum 1988	5103
2537_2073.las	NAD83 (National Spatial Reference System 2011)	1116	North American Vertical Datum 1988	5103
2537_2075.las	NAD83 (National Spatial Reference System 2011)	1116	North American Vertical Datum 1988	5103
2537_2077.las	NAD83 (National Spatial Reference System 2011)	1116	North American Vertical Datum 1988	5103
2537_2079.las	NAD83 (National Spatial Reference System 2011)	1116	North American Vertical Datum 1988	5103
2537_2081.las	NAD83 (National Spatial Reference System 2011)	1116	North American Vertical Datum 1988	5103
2537_2083.las	NAD83 (National Spatial Reference System 2011)	1116	North American Vertical Datum 1988	5103
2537_2085.las	NAD83 (National Spatial Reference System 2011)	1116	North American Vertical Datum 1988	5103
2537_2087.las	NAD83 (National Spatial Reference System 2011)	1116	North American Vertical Datum 1988	5103
2537_2089.las	NAD83 (National Spatial Reference System 2011)	1116	North American Vertical Datum 1988	5103
2537_2091.las	NAD83 (National Spatial Reference System 2011)	1116	North American Vertical Datum 1988	5103
2537_2093.las	NAD83 (National Spatial Reference System 2011)	1116	North American Vertical Datum 1988	5103
2537_2095.las	NAD83 (National Spatial Reference System 2011)	1116	North American Vertical Datum 1988	5103

DPH-4 Report on Datums (Tiled Data) - continued

File	Horizontal Datum	EPSG Code	Vertical Datum	EPSG Code
2537_2097.las	NAD83 (National Spatial Reference System 2011)	1116	North American Vertical Datum 1988	5103
2537_2099.las	NAD83 (National Spatial Reference System 2011)	1116	North American Vertical Datum 1988	5103
2537_2101.las	NAD83 (National Spatial Reference System 2011)	1116	North American Vertical Datum 1988	5103
2537_2103.las	NAD83 (National Spatial Reference System 2011)	1116	North American Vertical Datum 1988	5103
2537_2105.las	NAD83 (National Spatial Reference System 2011)	1116	North American Vertical Datum 1988	5103
2537_2107.las	NAD83 (National Spatial Reference System 2011)	1116	North American Vertical Datum 1988	5103
2537_2109.las	NAD83 (National Spatial Reference System 2011)	1116	North American Vertical Datum 1988	5103
2537_2111.las	NAD83 (National Spatial Reference System 2011)	1116	North American Vertical Datum 1988	5103
2537_2113.las	NAD83 (National Spatial Reference System 2011)	1116	North American Vertical Datum 1988	5103
2537_2115.las	NAD83 (National Spatial Reference System 2011)	1116	North American Vertical Datum 1988	5103
2537_2117.las	NAD83 (National Spatial Reference System 2011)	1116	North American Vertical Datum 1988	5103
2537_2119.las	NAD83 (National Spatial Reference System 2011)	1116	North American Vertical Datum 1988	5103
2537_2121.las	NAD83 (National Spatial Reference System 2011)	1116	North American Vertical Datum 1988	5103
2537_2123.las	NAD83 (National Spatial Reference System 2011)	1116	North American Vertical Datum 1988	5103
2537_2125.las	NAD83 (National Spatial Reference System 2011)	1116	North American Vertical Datum 1988	5103
2537_2127.las	NAD83 (National Spatial Reference System 2011)	1116	North American Vertical Datum 1988	5103
2539_2017.las	NAD83 (National Spatial Reference System 2011)	1116	North American Vertical Datum 1988	5103
2539_2019.las	NAD83 (National Spatial Reference System 2011)	1116	North American Vertical Datum 1988	5103
2539_2021.las	NAD83 (National Spatial Reference System 2011)	1116	North American Vertical Datum 1988	5103
2539_2023.las	NAD83 (National Spatial Reference System 2011)	1116	North American Vertical Datum 1988	5103
2539_2025.las	NAD83 (National Spatial Reference System 2011)	1116	North American Vertical Datum 1988	5103
2539_2027.las	NAD83 (National Spatial Reference System 2011)	1116	North American Vertical Datum 1988	5103
2539_2029.las	NAD83 (National Spatial Reference System 2011)	1116	North American Vertical Datum 1988	5103
2539_2031.las	NAD83 (National Spatial Reference System 2011)	1116	North American Vertical Datum 1988	5103
2539_2033.las	NAD83 (National Spatial Reference System 2011)	1116	North American Vertical Datum 1988	5103
2539_2035.las	NAD83 (National Spatial Reference System 2011)	1116	North American Vertical Datum 1988	5103
2539_2037.las	NAD83 (National Spatial Reference System 2011)	1116	North American Vertical Datum 1988	5103
2539_2039.las	NAD83 (National Spatial Reference System 2011)	1116	North American Vertical Datum 1988	5103
2539_2041.las	NAD83 (National Spatial Reference System 2011)	1116	North American Vertical Datum 1988	5103
2539_2043.las	NAD83 (National Spatial Reference System 2011)	1116	North American Vertical Datum 1988	5103
2539_2045.las	NAD83 (National Spatial Reference System 2011)	1116	North American Vertical Datum 1988	5103
2539_2047.las	NAD83 (National Spatial Reference System 2011)	1116	North American Vertical Datum 1988	5103
2539_2049.las	NAD83 (National Spatial Reference System 2011)	1116	North American Vertical Datum 1988	5103
2539_2051.las	NAD83 (National Spatial Reference System 2011)	1116	North American Vertical Datum 1988	5103

DPH-4 Report on Datums (Tiled Data) - continued

File	Horizontal Datum	EPSG Code	Vertical Datum	EPSG Code
2539_2053.las	NAD83 (National Spatial Reference System 2011)	1116	North American Vertical Datum 1988	5103
2539_2055.las	NAD83 (National Spatial Reference System 2011)	1116	North American Vertical Datum 1988	5103
2539_2057.las	NAD83 (National Spatial Reference System 2011)	1116	North American Vertical Datum 1988	5103
2539_2059.las	NAD83 (National Spatial Reference System 2011)	1116	North American Vertical Datum 1988	5103
2539_2061.las	NAD83 (National Spatial Reference System 2011)	1116	North American Vertical Datum 1988	5103
2539_2063.las	NAD83 (National Spatial Reference System 2011)	1116	North American Vertical Datum 1988	5103
2539_2065.las	NAD83 (National Spatial Reference System 2011)	1116	North American Vertical Datum 1988	5103
2539_2067.las	NAD83 (National Spatial Reference System 2011)	1116	North American Vertical Datum 1988	5103
2539_2069.las	NAD83 (National Spatial Reference System 2011)	1116	North American Vertical Datum 1988	5103
2539_2071.las	NAD83 (National Spatial Reference System 2011)	1116	North American Vertical Datum 1988	5103
2539_2073.las	NAD83 (National Spatial Reference System 2011)	1116	North American Vertical Datum 1988	5103
2539_2075.las	NAD83 (National Spatial Reference System 2011)	1116	North American Vertical Datum 1988	5103
2539_2077.las	NAD83 (National Spatial Reference System 2011)	1116	North American Vertical Datum 1988	5103
2539_2079.las	NAD83 (National Spatial Reference System 2011)	1116	North American Vertical Datum 1988	5103
2539_2081.las	NAD83 (National Spatial Reference System 2011)	1116	North American Vertical Datum 1988	5103
2539_2083.las	NAD83 (National Spatial Reference System 2011)	1116	North American Vertical Datum 1988	5103
2539_2085.las	NAD83 (National Spatial Reference System 2011)	1116	North American Vertical Datum 1988	5103
2539_2087.las	NAD83 (National Spatial Reference System 2011)	1116	North American Vertical Datum 1988	5103
2539_2089.las	NAD83 (National Spatial Reference System 2011)	1116	North American Vertical Datum 1988	5103
2539_2091.las	NAD83 (National Spatial Reference System 2011)	1116	North American Vertical Datum 1988	5103
2539_2093.las	NAD83 (National Spatial Reference System 2011)	1116	North American Vertical Datum 1988	5103
2539_2095.las	NAD83 (National Spatial Reference System 2011)	1116	North American Vertical Datum 1988	5103
2539_2097.las	NAD83 (National Spatial Reference System 2011)	1116	North American Vertical Datum 1988	5103
2539_2099.las	NAD83 (National Spatial Reference System 2011)	1116	North American Vertical Datum 1988	5103
2539_2101.las	NAD83 (National Spatial Reference System 2011)	1116	North American Vertical Datum 1988	5103
2539_2103.las	NAD83 (National Spatial Reference System 2011)	1116	North American Vertical Datum 1988	5103
2539_2105.las	NAD83 (National Spatial Reference System 2011)	1116	North American Vertical Datum 1988	5103
2539_2107.las	NAD83 (National Spatial Reference System 2011)	1116	North American Vertical Datum 1988	5103
2539_2109.las	NAD83 (National Spatial Reference System 2011)	1116	North American Vertical Datum 1988	5103
2539_2111.las	NAD83 (National Spatial Reference System 2011)	1116	North American Vertical Datum 1988	5103
2539_2113.las	NAD83 (National Spatial Reference System 2011)	1116	North American Vertical Datum 1988	5103
2539_2115.las	NAD83 (National Spatial Reference System 2011)	1116	North American Vertical Datum 1988	5103
2539_2117.las	NAD83 (National Spatial Reference System 2011)	1116	North American Vertical Datum 1988	5103
2539_2119.las	NAD83 (National Spatial Reference System 2011)	1116	North American Vertical Datum 1988	5103

DPH-4 Report on Datums (Tiled Data) - continued

File	Horizontal Datum	EPSG Code	Vertical Datum	EPSG Code
2539_2121.las	NAD83 (National Spatial Reference System 2011)	1116	North American Vertical Datum 1988	5103
2539_2123.las	NAD83 (National Spatial Reference System 2011)	1116	North American Vertical Datum 1988	5103
2539_2125.las	NAD83 (National Spatial Reference System 2011)	1116	North American Vertical Datum 1988	5103
2539_2127.las	NAD83 (National Spatial Reference System 2011)	1116	North American Vertical Datum 1988	5103
2541_2017.las	NAD83 (National Spatial Reference System 2011)	1116	North American Vertical Datum 1988	5103
2541_2019.las	NAD83 (National Spatial Reference System 2011)	1116	North American Vertical Datum 1988	5103
2541_2021.las	NAD83 (National Spatial Reference System 2011)	1116	North American Vertical Datum 1988	5103
2541_2023.las	NAD83 (National Spatial Reference System 2011)	1116	North American Vertical Datum 1988	5103
2541_2025.las	NAD83 (National Spatial Reference System 2011)	1116	North American Vertical Datum 1988	5103
2541_2027.las	NAD83 (National Spatial Reference System 2011)	1116	North American Vertical Datum 1988	5103
2541_2029.las	NAD83 (National Spatial Reference System 2011)	1116	North American Vertical Datum 1988	5103
2541_2031.las	NAD83 (National Spatial Reference System 2011)	1116	North American Vertical Datum 1988	5103
2541_2033.las	NAD83 (National Spatial Reference System 2011)	1116	North American Vertical Datum 1988	5103
2541_2035.las	NAD83 (National Spatial Reference System 2011)	1116	North American Vertical Datum 1988	5103
2541_2037.las	NAD83 (National Spatial Reference System 2011)	1116	North American Vertical Datum 1988	5103
2541_2039.las	NAD83 (National Spatial Reference System 2011)	1116	North American Vertical Datum 1988	5103
2541_2041.las	NAD83 (National Spatial Reference System 2011)	1116	North American Vertical Datum 1988	5103
2541_2043.las	NAD83 (National Spatial Reference System 2011)	1116	North American Vertical Datum 1988	5103
2541_2045.las	NAD83 (National Spatial Reference System 2011)	1116	North American Vertical Datum 1988	5103
2541_2047.las	NAD83 (National Spatial Reference System 2011)	1116	North American Vertical Datum 1988	5103
2541_2049.las	NAD83 (National Spatial Reference System 2011)	1116	North American Vertical Datum 1988	5103
2541_2051.las	NAD83 (National Spatial Reference System 2011)	1116	North American Vertical Datum 1988	5103
2541_2053.las	NAD83 (National Spatial Reference System 2011)	1116	North American Vertical Datum 1988	5103
2541_2055.las	NAD83 (National Spatial Reference System 2011)	1116	North American Vertical Datum 1988	5103
2541_2057.las	NAD83 (National Spatial Reference System 2011)	1116	North American Vertical Datum 1988	5103
2541_2059.las	NAD83 (National Spatial Reference System 2011)	1116	North American Vertical Datum 1988	5103
2541_2061.las	NAD83 (National Spatial Reference System 2011)	1116	North American Vertical Datum 1988	5103
2541_2063.las	NAD83 (National Spatial Reference System 2011)	1116	North American Vertical Datum 1988	5103
2541_2065.las	NAD83 (National Spatial Reference System 2011)	1116	North American Vertical Datum 1988	5103
2541_2067.las	NAD83 (National Spatial Reference System 2011)	1116	North American Vertical Datum 1988	5103
2541_2069.las	NAD83 (National Spatial Reference System 2011)	1116	North American Vertical Datum 1988	5103
2541_2071.las	NAD83 (National Spatial Reference System 2011)	1116	North American Vertical Datum 1988	5103
2541_2073.las	NAD83 (National Spatial Reference System 2011)	1116	North American Vertical Datum 1988	5103
2541_2075.las	NAD83 (National Spatial Reference System 2011)	1116	North American Vertical Datum 1988	5103

DPH-4 Report on Datums (Tiled Data) - continued

File	Horizontal Datum	EPSG Code	Vertical Datum	EPSG Code
2541_2077.las	NAD83 (National Spatial Reference System 2011)	1116	North American Vertical Datum 1988	5103
2541_2079.las	NAD83 (National Spatial Reference System 2011)	1116	North American Vertical Datum 1988	5103
2541_2081.las	NAD83 (National Spatial Reference System 2011)	1116	North American Vertical Datum 1988	5103
2541_2083.las	NAD83 (National Spatial Reference System 2011)	1116	North American Vertical Datum 1988	5103
2541_2085.las	NAD83 (National Spatial Reference System 2011)	1116	North American Vertical Datum 1988	5103
2541_2087.las	NAD83 (National Spatial Reference System 2011)	1116	North American Vertical Datum 1988	5103
2541_2089.las	NAD83 (National Spatial Reference System 2011)	1116	North American Vertical Datum 1988	5103
2541_2091.las	NAD83 (National Spatial Reference System 2011)	1116	North American Vertical Datum 1988	5103
2541_2093.las	NAD83 (National Spatial Reference System 2011)	1116	North American Vertical Datum 1988	5103
2541_2095.las	NAD83 (National Spatial Reference System 2011)	1116	North American Vertical Datum 1988	5103
2541_2097.las	NAD83 (National Spatial Reference System 2011)	1116	North American Vertical Datum 1988	5103
2541_2099.las	NAD83 (National Spatial Reference System 2011)	1116	North American Vertical Datum 1988	5103
2541_2101.las	NAD83 (National Spatial Reference System 2011)	1116	North American Vertical Datum 1988	5103
2541_2103.las	NAD83 (National Spatial Reference System 2011)	1116	North American Vertical Datum 1988	5103
2541_2105.las	NAD83 (National Spatial Reference System 2011)	1116	North American Vertical Datum 1988	5103
2541_2107.las	NAD83 (National Spatial Reference System 2011)	1116	North American Vertical Datum 1988	5103
2541_2109.las	NAD83 (National Spatial Reference System 2011)	1116	North American Vertical Datum 1988	5103
2541_2111.las	NAD83 (National Spatial Reference System 2011)	1116	North American Vertical Datum 1988	5103
2541_2113.las	NAD83 (National Spatial Reference System 2011)	1116	North American Vertical Datum 1988	5103
2541_2115.las	NAD83 (National Spatial Reference System 2011)	1116	North American Vertical Datum 1988	5103
2541_2117.las	NAD83 (National Spatial Reference System 2011)	1116	North American Vertical Datum 1988	5103
2541_2119.las	NAD83 (National Spatial Reference System 2011)	1116	North American Vertical Datum 1988	5103
2541_2121.las	NAD83 (National Spatial Reference System 2011)	1116	North American Vertical Datum 1988	5103
2541_2123.las	NAD83 (National Spatial Reference System 2011)	1116	North American Vertical Datum 1988	5103
2541_2125.las	NAD83 (National Spatial Reference System 2011)	1116	North American Vertical Datum 1988	5103
2541_2127.las	NAD83 (National Spatial Reference System 2011)	1116	North American Vertical Datum 1988	5103
2543_2017.las	NAD83 (National Spatial Reference System 2011)	1116	North American Vertical Datum 1988	5103
2543_2019.las	NAD83 (National Spatial Reference System 2011)	1116	North American Vertical Datum 1988	5103
2543_2021.las	NAD83 (National Spatial Reference System 2011)	1116	North American Vertical Datum 1988	5103
2543_2023.las	NAD83 (National Spatial Reference System 2011)	1116	North American Vertical Datum 1988	5103
2543_2025.las	NAD83 (National Spatial Reference System 2011)	1116	North American Vertical Datum 1988	5103
2543_2027.las	NAD83 (National Spatial Reference System 2011)	1116	North American Vertical Datum 1988	5103
2543_2029.las	NAD83 (National Spatial Reference System 2011)	1116	North American Vertical Datum 1988	5103
2543_2031.las	NAD83 (National Spatial Reference System 2011)	1116	North American Vertical Datum 1988	5103

DPH-4 Report on Datums (Tiled Data) - continued

File	Horizontal Datum	EPSG Code	Vertical Datum	EPSG Code
2543_2033.las	NAD83 (National Spatial Reference System 2011)	1116	North American Vertical Datum 1988	5103
2543_2035.las	NAD83 (National Spatial Reference System 2011)	1116	North American Vertical Datum 1988	5103
2543_2037.las	NAD83 (National Spatial Reference System 2011)	1116	North American Vertical Datum 1988	5103
2543_2039.las	NAD83 (National Spatial Reference System 2011)	1116	North American Vertical Datum 1988	5103
2543_2041.las	NAD83 (National Spatial Reference System 2011)	1116	North American Vertical Datum 1988	5103
2543_2043.las	NAD83 (National Spatial Reference System 2011)	1116	North American Vertical Datum 1988	5103
2543_2045.las	NAD83 (National Spatial Reference System 2011)	1116	North American Vertical Datum 1988	5103
2543_2047.las	NAD83 (National Spatial Reference System 2011)	1116	North American Vertical Datum 1988	5103
2543_2049.las	NAD83 (National Spatial Reference System 2011)	1116	North American Vertical Datum 1988	5103
2543_2051.las	NAD83 (National Spatial Reference System 2011)	1116	North American Vertical Datum 1988	5103
2543_2053.las	NAD83 (National Spatial Reference System 2011)	1116	North American Vertical Datum 1988	5103
2543_2055.las	NAD83 (National Spatial Reference System 2011)	1116	North American Vertical Datum 1988	5103
2543_2057.las	NAD83 (National Spatial Reference System 2011)	1116	North American Vertical Datum 1988	5103
2543_2059.las	NAD83 (National Spatial Reference System 2011)	1116	North American Vertical Datum 1988	5103
2543_2061.las	NAD83 (National Spatial Reference System 2011)	1116	North American Vertical Datum 1988	5103
2543_2063.las	NAD83 (National Spatial Reference System 2011)	1116	North American Vertical Datum 1988	5103
2543_2065.las	NAD83 (National Spatial Reference System 2011)	1116	North American Vertical Datum 1988	5103
2543_2067.las	NAD83 (National Spatial Reference System 2011)	1116	North American Vertical Datum 1988	5103
2543_2069.las	NAD83 (National Spatial Reference System 2011)	1116	North American Vertical Datum 1988	5103
2543_2071.las	NAD83 (National Spatial Reference System 2011)	1116	North American Vertical Datum 1988	5103
2543_2073.las	NAD83 (National Spatial Reference System 2011)	1116	North American Vertical Datum 1988	5103
2543_2075.las	NAD83 (National Spatial Reference System 2011)	1116	North American Vertical Datum 1988	5103
2543_2077.las	NAD83 (National Spatial Reference System 2011)	1116	North American Vertical Datum 1988	5103
2543_2079.las	NAD83 (National Spatial Reference System 2011)	1116	North American Vertical Datum 1988	5103
2543_2081.las	NAD83 (National Spatial Reference System 2011)	1116	North American Vertical Datum 1988	5103
2543_2083.las	NAD83 (National Spatial Reference System 2011)	1116	North American Vertical Datum 1988	5103
2543_2085.las	NAD83 (National Spatial Reference System 2011)	1116	North American Vertical Datum 1988	5103
2543_2087.las	NAD83 (National Spatial Reference System 2011)	1116	North American Vertical Datum 1988	5103
2543_2089.las	NAD83 (National Spatial Reference System 2011)	1116	North American Vertical Datum 1988	5103
2543_2091.las	NAD83 (National Spatial Reference System 2011)	1116	North American Vertical Datum 1988	5103
2543_2093.las	NAD83 (National Spatial Reference System 2011)	1116	North American Vertical Datum 1988	5103
2543_2095.las	NAD83 (National Spatial Reference System 2011)	1116	North American Vertical Datum 1988	5103
2543_2097.las	NAD83 (National Spatial Reference System 2011)	1116	North American Vertical Datum 1988	5103
2543_2099.las	NAD83 (National Spatial Reference System 2011)	1116	North American Vertical Datum 1988	5103

DPH-4 Report on Datums (Tiled Data) - continued

File	Horizontal Datum	EPSG Code	Vertical Datum	EPSG Code
2543_2101.las	NAD83 (National Spatial Reference System 2011)	1116	North American Vertical Datum 1988	5103
2543_2103.las	NAD83 (National Spatial Reference System 2011)	1116	North American Vertical Datum 1988	5103
2543_2105.las	NAD83 (National Spatial Reference System 2011)	1116	North American Vertical Datum 1988	5103
2543_2107.las	NAD83 (National Spatial Reference System 2011)	1116	North American Vertical Datum 1988	5103
2543_2109.las	NAD83 (National Spatial Reference System 2011)	1116	North American Vertical Datum 1988	5103
2543_2111.las	NAD83 (National Spatial Reference System 2011)	1116	North American Vertical Datum 1988	5103
2543_2113.las	NAD83 (National Spatial Reference System 2011)	1116	North American Vertical Datum 1988	5103
2543_2115.las	NAD83 (National Spatial Reference System 2011)	1116	North American Vertical Datum 1988	5103
2543_2117.las	NAD83 (National Spatial Reference System 2011)	1116	North American Vertical Datum 1988	5103
2543_2119.las	NAD83 (National Spatial Reference System 2011)	1116	North American Vertical Datum 1988	5103
2543_2121.las	NAD83 (National Spatial Reference System 2011)	1116	North American Vertical Datum 1988	5103
2543_2123.las	NAD83 (National Spatial Reference System 2011)	1116	North American Vertical Datum 1988	5103
2543_2125.las	NAD83 (National Spatial Reference System 2011)	1116	North American Vertical Datum 1988	5103
2543_2127.las	NAD83 (National Spatial Reference System 2011)	1116	North American Vertical Datum 1988	5103
2545_2017.las	NAD83 (National Spatial Reference System 2011)	1116	North American Vertical Datum 1988	5103
2545_2019.las	NAD83 (National Spatial Reference System 2011)	1116	North American Vertical Datum 1988	5103
2545_2021.las	NAD83 (National Spatial Reference System 2011)	1116	North American Vertical Datum 1988	5103
2545_2023.las	NAD83 (National Spatial Reference System 2011)	1116	North American Vertical Datum 1988	5103
2545_2025.las	NAD83 (National Spatial Reference System 2011)	1116	North American Vertical Datum 1988	5103
2545_2027.las	NAD83 (National Spatial Reference System 2011)	1116	North American Vertical Datum 1988	5103
2545_2029.las	NAD83 (National Spatial Reference System 2011)	1116	North American Vertical Datum 1988	5103
2545_2031.las	NAD83 (National Spatial Reference System 2011)	1116	North American Vertical Datum 1988	5103
2545_2033.las	NAD83 (National Spatial Reference System 2011)	1116	North American Vertical Datum 1988	5103
2545_2035.las	NAD83 (National Spatial Reference System 2011)	1116	North American Vertical Datum 1988	5103
2545_2037.las	NAD83 (National Spatial Reference System 2011)	1116	North American Vertical Datum 1988	5103
2545_2039.las	NAD83 (National Spatial Reference System 2011)	1116	North American Vertical Datum 1988	5103
2545_2041.las	NAD83 (National Spatial Reference System 2011)	1116	North American Vertical Datum 1988	5103
2545_2043.las	NAD83 (National Spatial Reference System 2011)	1116	North American Vertical Datum 1988	5103
2545_2045.las	NAD83 (National Spatial Reference System 2011)	1116	North American Vertical Datum 1988	5103
2545_2047.las	NAD83 (National Spatial Reference System 2011)	1116	North American Vertical Datum 1988	5103
2545_2049.las	NAD83 (National Spatial Reference System 2011)	1116	North American Vertical Datum 1988	5103
2545_2051.las	NAD83 (National Spatial Reference System 2011)	1116	North American Vertical Datum 1988	5103
2545_2053.las	NAD83 (National Spatial Reference System 2011)	1116	North American Vertical Datum 1988	5103
2545_2055.las	NAD83 (National Spatial Reference System 2011)	1116	North American Vertical Datum 1988	5103

DPH-4 Report on Datums (Tiled Data) - continued

File	Horizontal Datum	EPSG Code	Vertical Datum	EPSG Code
2545_2057.las	NAD83 (National Spatial Reference System 2011)	1116	North American Vertical Datum 1988	5103
2545_2059.las	NAD83 (National Spatial Reference System 2011)	1116	North American Vertical Datum 1988	5103
2545_2061.las	NAD83 (National Spatial Reference System 2011)	1116	North American Vertical Datum 1988	5103
2545_2063.las	NAD83 (National Spatial Reference System 2011)	1116	North American Vertical Datum 1988	5103
2545_2065.las	NAD83 (National Spatial Reference System 2011)	1116	North American Vertical Datum 1988	5103
2545_2067.las	NAD83 (National Spatial Reference System 2011)	1116	North American Vertical Datum 1988	5103
2545_2069.las	NAD83 (National Spatial Reference System 2011)	1116	North American Vertical Datum 1988	5103
2545_2071.las	NAD83 (National Spatial Reference System 2011)	1116	North American Vertical Datum 1988	5103
2545_2073.las	NAD83 (National Spatial Reference System 2011)	1116	North American Vertical Datum 1988	5103
2545_2075.las	NAD83 (National Spatial Reference System 2011)	1116	North American Vertical Datum 1988	5103
2545_2077.las	NAD83 (National Spatial Reference System 2011)	1116	North American Vertical Datum 1988	5103
2545_2079.las	NAD83 (National Spatial Reference System 2011)	1116	North American Vertical Datum 1988	5103
2545_2081.las	NAD83 (National Spatial Reference System 2011)	1116	North American Vertical Datum 1988	5103
2545_2083.las	NAD83 (National Spatial Reference System 2011)	1116	North American Vertical Datum 1988	5103
2545_2085.las	NAD83 (National Spatial Reference System 2011)	1116	North American Vertical Datum 1988	5103
2545_2087.las	NAD83 (National Spatial Reference System 2011)	1116	North American Vertical Datum 1988	5103
2545_2089.las	NAD83 (National Spatial Reference System 2011)	1116	North American Vertical Datum 1988	5103
2545_2091.las	NAD83 (National Spatial Reference System 2011)	1116	North American Vertical Datum 1988	5103
2545_2093.las	NAD83 (National Spatial Reference System 2011)	1116	North American Vertical Datum 1988	5103
2545_2095.las	NAD83 (National Spatial Reference System 2011)	1116	North American Vertical Datum 1988	5103
2545_2097.las	NAD83 (National Spatial Reference System 2011)	1116	North American Vertical Datum 1988	5103
2545_2099.las	NAD83 (National Spatial Reference System 2011)	1116	North American Vertical Datum 1988	5103
2545_2101.las	NAD83 (National Spatial Reference System 2011)	1116	North American Vertical Datum 1988	5103
2545_2103.las	NAD83 (National Spatial Reference System 2011)	1116	North American Vertical Datum 1988	5103
2545_2105.las	NAD83 (National Spatial Reference System 2011)	1116	North American Vertical Datum 1988	5103
2545_2107.las	NAD83 (National Spatial Reference System 2011)	1116	North American Vertical Datum 1988	5103
2545_2109.las	NAD83 (National Spatial Reference System 2011)	1116	North American Vertical Datum 1988	5103
2545_2111.las	NAD83 (National Spatial Reference System 2011)	1116	North American Vertical Datum 1988	5103
2545_2113.las	NAD83 (National Spatial Reference System 2011)	1116	North American Vertical Datum 1988	5103
2545_2115.las	NAD83 (National Spatial Reference System 2011)	1116	North American Vertical Datum 1988	5103
2545_2117.las	NAD83 (National Spatial Reference System 2011)	1116	North American Vertical Datum 1988	5103
2545_2119.las	NAD83 (National Spatial Reference System 2011)	1116	North American Vertical Datum 1988	5103
2545_2121.las	NAD83 (National Spatial Reference System 2011)	1116	North American Vertical Datum 1988	5103
2545_2123.las	NAD83 (National Spatial Reference System 2011)	1116	North American Vertical Datum 1988	5103

DPH-4 Report on Datums (Tiled Data) - continued

File	Horizontal Datum	EPSG Code	Vertical Datum	EPSG Code
2545_2125.las	NAD83 (National Spatial Reference System 2011)	1116	North American Vertical Datum 1988	5103
2545_2127.las	NAD83 (National Spatial Reference System 2011)	1116	North American Vertical Datum 1988	5103
2547_2017.las	NAD83 (National Spatial Reference System 2011)	1116	North American Vertical Datum 1988	5103
2547_2019.las	NAD83 (National Spatial Reference System 2011)	1116	North American Vertical Datum 1988	5103
2547_2021.las	NAD83 (National Spatial Reference System 2011)	1116	North American Vertical Datum 1988	5103
2547_2023.las	NAD83 (National Spatial Reference System 2011)	1116	North American Vertical Datum 1988	5103
2547_2025.las	NAD83 (National Spatial Reference System 2011)	1116	North American Vertical Datum 1988	5103
2547_2027.las	NAD83 (National Spatial Reference System 2011)	1116	North American Vertical Datum 1988	5103
2547_2029.las	NAD83 (National Spatial Reference System 2011)	1116	North American Vertical Datum 1988	5103
2547_2031.las	NAD83 (National Spatial Reference System 2011)	1116	North American Vertical Datum 1988	5103
2547_2033.las	NAD83 (National Spatial Reference System 2011)	1116	North American Vertical Datum 1988	5103
2547_2035.las	NAD83 (National Spatial Reference System 2011)	1116	North American Vertical Datum 1988	5103
2547_2037.las	NAD83 (National Spatial Reference System 2011)	1116	North American Vertical Datum 1988	5103
2547_2039.las	NAD83 (National Spatial Reference System 2011)	1116	North American Vertical Datum 1988	5103
2547_2041.las	NAD83 (National Spatial Reference System 2011)	1116	North American Vertical Datum 1988	5103
2547_2043.las	NAD83 (National Spatial Reference System 2011)	1116	North American Vertical Datum 1988	5103
2547_2045.las	NAD83 (National Spatial Reference System 2011)	1116	North American Vertical Datum 1988	5103
2547_2047.las	NAD83 (National Spatial Reference System 2011)	1116	North American Vertical Datum 1988	5103
2547_2049.las	NAD83 (National Spatial Reference System 2011)	1116	North American Vertical Datum 1988	5103
2547_2051.las	NAD83 (National Spatial Reference System 2011)	1116	North American Vertical Datum 1988	5103
2547_2053.las	NAD83 (National Spatial Reference System 2011)	1116	North American Vertical Datum 1988	5103
2547_2055.las	NAD83 (National Spatial Reference System 2011)	1116	North American Vertical Datum 1988	5103
2547_2057.las	NAD83 (National Spatial Reference System 2011)	1116	North American Vertical Datum 1988	5103
2547_2059.las	NAD83 (National Spatial Reference System 2011)	1116	North American Vertical Datum 1988	5103
2547_2061.las	NAD83 (National Spatial Reference System 2011)	1116	North American Vertical Datum 1988	5103
2547_2063.las	NAD83 (National Spatial Reference System 2011)	1116	North American Vertical Datum 1988	5103
2547_2065.las	NAD83 (National Spatial Reference System 2011)	1116	North American Vertical Datum 1988	5103
2547_2067.las	NAD83 (National Spatial Reference System 2011)	1116	North American Vertical Datum 1988	5103
2547_2069.las	NAD83 (National Spatial Reference System 2011)	1116	North American Vertical Datum 1988	5103
2547_2071.las	NAD83 (National Spatial Reference System 2011)	1116	North American Vertical Datum 1988	5103
2547_2073.las	NAD83 (National Spatial Reference System 2011)	1116	North American Vertical Datum 1988	5103
2547_2075.las	NAD83 (National Spatial Reference System 2011)	1116	North American Vertical Datum 1988	5103
2547_2077.las	NAD83 (National Spatial Reference System 2011)	1116	North American Vertical Datum 1988	5103
2547_2079.las	NAD83 (National Spatial Reference System 2011)	1116	North American Vertical Datum 1988	5103

DPH-4 Report on Datums (Tiled Data) - continued

File	Horizontal Datum	EPSG Code	Vertical Datum	EPSG Code
2547_2081.las	NAD83 (National Spatial Reference System 2011)	1116	North American Vertical Datum 1988	5103
2547_2083.las	NAD83 (National Spatial Reference System 2011)	1116	North American Vertical Datum 1988	5103
2547_2085.las	NAD83 (National Spatial Reference System 2011)	1116	North American Vertical Datum 1988	5103
2547_2087.las	NAD83 (National Spatial Reference System 2011)	1116	North American Vertical Datum 1988	5103
2547_2089.las	NAD83 (National Spatial Reference System 2011)	1116	North American Vertical Datum 1988	5103
2547_2091.las	NAD83 (National Spatial Reference System 2011)	1116	North American Vertical Datum 1988	5103
2547_2093.las	NAD83 (National Spatial Reference System 2011)	1116	North American Vertical Datum 1988	5103
2547_2095.las	NAD83 (National Spatial Reference System 2011)	1116	North American Vertical Datum 1988	5103
2547_2097.las	NAD83 (National Spatial Reference System 2011)	1116	North American Vertical Datum 1988	5103
2547_2099.las	NAD83 (National Spatial Reference System 2011)	1116	North American Vertical Datum 1988	5103
2547_2101.las	NAD83 (National Spatial Reference System 2011)	1116	North American Vertical Datum 1988	5103
2547_2103.las	NAD83 (National Spatial Reference System 2011)	1116	North American Vertical Datum 1988	5103
2547_2105.las	NAD83 (National Spatial Reference System 2011)	1116	North American Vertical Datum 1988	5103
2547_2107.las	NAD83 (National Spatial Reference System 2011)	1116	North American Vertical Datum 1988	5103
2547_2109.las	NAD83 (National Spatial Reference System 2011)	1116	North American Vertical Datum 1988	5103
2547_2111.las	NAD83 (National Spatial Reference System 2011)	1116	North American Vertical Datum 1988	5103
2547_2113.las	NAD83 (National Spatial Reference System 2011)	1116	North American Vertical Datum 1988	5103
2547_2115.las	NAD83 (National Spatial Reference System 2011)	1116	North American Vertical Datum 1988	5103
2547_2117.las	NAD83 (National Spatial Reference System 2011)	1116	North American Vertical Datum 1988	5103
2547_2119.las	NAD83 (National Spatial Reference System 2011)	1116	North American Vertical Datum 1988	5103
2547_2121.las	NAD83 (National Spatial Reference System 2011)	1116	North American Vertical Datum 1988	5103
2547_2123.las	NAD83 (National Spatial Reference System 2011)	1116	North American Vertical Datum 1988	5103
2547_2125.las	NAD83 (National Spatial Reference System 2011)	1116	North American Vertical Datum 1988	5103
2547_2127.las	NAD83 (National Spatial Reference System 2011)	1116	North American Vertical Datum 1988	5103
2549_2017.las	NAD83 (National Spatial Reference System 2011)	1116	North American Vertical Datum 1988	5103
2549_2019.las	NAD83 (National Spatial Reference System 2011)	1116	North American Vertical Datum 1988	5103
2549_2021.las	NAD83 (National Spatial Reference System 2011)	1116	North American Vertical Datum 1988	5103
2549_2023.las	NAD83 (National Spatial Reference System 2011)	1116	North American Vertical Datum 1988	5103
2549_2025.las	NAD83 (National Spatial Reference System 2011)	1116	North American Vertical Datum 1988	5103
2549_2027.las	NAD83 (National Spatial Reference System 2011)	1116	North American Vertical Datum 1988	5103
2549_2029.las	NAD83 (National Spatial Reference System 2011)	1116	North American Vertical Datum 1988	5103
2549_2031.las	NAD83 (National Spatial Reference System 2011)	1116	North American Vertical Datum 1988	5103
2549_2033.las	NAD83 (National Spatial Reference System 2011)	1116	North American Vertical Datum 1988	5103
2549_2035.las	NAD83 (National Spatial Reference System 2011)	1116	North American Vertical Datum 1988	5103

DPH-4 Report on Datums (Tiled Data) - continued

File	Horizontal Datum	EPSG Code	Vertical Datum	EPSG Code
2549_2037.las	NAD83 (National Spatial Reference System 2011)	1116	North American Vertical Datum 1988	5103
2549_2039.las	NAD83 (National Spatial Reference System 2011)	1116	North American Vertical Datum 1988	5103
2549_2041.las	NAD83 (National Spatial Reference System 2011)	1116	North American Vertical Datum 1988	5103
2549_2043.las	NAD83 (National Spatial Reference System 2011)	1116	North American Vertical Datum 1988	5103
2549_2045.las	NAD83 (National Spatial Reference System 2011)	1116	North American Vertical Datum 1988	5103
2549_2047.las	NAD83 (National Spatial Reference System 2011)	1116	North American Vertical Datum 1988	5103
2549_2049.las	NAD83 (National Spatial Reference System 2011)	1116	North American Vertical Datum 1988	5103
2549_2051.las	NAD83 (National Spatial Reference System 2011)	1116	North American Vertical Datum 1988	5103
2549_2053.las	NAD83 (National Spatial Reference System 2011)	1116	North American Vertical Datum 1988	5103
2549_2055.las	NAD83 (National Spatial Reference System 2011)	1116	North American Vertical Datum 1988	5103
2549_2057.las	NAD83 (National Spatial Reference System 2011)	1116	North American Vertical Datum 1988	5103
2549_2059.las	NAD83 (National Spatial Reference System 2011)	1116	North American Vertical Datum 1988	5103
2549_2061.las	NAD83 (National Spatial Reference System 2011)	1116	North American Vertical Datum 1988	5103
2549_2063.las	NAD83 (National Spatial Reference System 2011)	1116	North American Vertical Datum 1988	5103
2549_2065.las	NAD83 (National Spatial Reference System 2011)	1116	North American Vertical Datum 1988	5103
2549_2067.las	NAD83 (National Spatial Reference System 2011)	1116	North American Vertical Datum 1988	5103
2549_2069.las	NAD83 (National Spatial Reference System 2011)	1116	North American Vertical Datum 1988	5103
2549_2071.las	NAD83 (National Spatial Reference System 2011)	1116	North American Vertical Datum 1988	5103
2549_2073.las	NAD83 (National Spatial Reference System 2011)	1116	North American Vertical Datum 1988	5103
2549_2075.las	NAD83 (National Spatial Reference System 2011)	1116	North American Vertical Datum 1988	5103
2549_2077.las	NAD83 (National Spatial Reference System 2011)	1116	North American Vertical Datum 1988	5103
2549_2079.las	NAD83 (National Spatial Reference System 2011)	1116	North American Vertical Datum 1988	5103
2549_2081.las	NAD83 (National Spatial Reference System 2011)	1116	North American Vertical Datum 1988	5103
2549_2083.las	NAD83 (National Spatial Reference System 2011)	1116	North American Vertical Datum 1988	5103
2549_2085.las	NAD83 (National Spatial Reference System 2011)	1116	North American Vertical Datum 1988	5103
2549_2087.las	NAD83 (National Spatial Reference System 2011)	1116	North American Vertical Datum 1988	5103
2549_2089.las	NAD83 (National Spatial Reference System 2011)	1116	North American Vertical Datum 1988	5103
2549_2091.las	NAD83 (National Spatial Reference System 2011)	1116	North American Vertical Datum 1988	5103
2549_2093.las	NAD83 (National Spatial Reference System 2011)	1116	North American Vertical Datum 1988	5103
2549_2095.las	NAD83 (National Spatial Reference System 2011)	1116	North American Vertical Datum 1988	5103
2549_2097.las	NAD83 (National Spatial Reference System 2011)	1116	North American Vertical Datum 1988	5103
2549_2099.las	NAD83 (National Spatial Reference System 2011)	1116	North American Vertical Datum 1988	5103
2549_2101.las	NAD83 (National Spatial Reference System 2011)	1116	North American Vertical Datum 1988	5103
2549_2103.las	NAD83 (National Spatial Reference System 2011)	1116	North American Vertical Datum 1988	5103

DPH-4 Report on Datums (Tiled Data) - continued

File	Horizontal Datum	EPSG Code	Vertical Datum	EPSG Code
2549_2105.las	NAD83 (National Spatial Reference System 2011)	1116	North American Vertical Datum 1988	5103
2549_2107.las	NAD83 (National Spatial Reference System 2011)	1116	North American Vertical Datum 1988	5103
2549_2109.las	NAD83 (National Spatial Reference System 2011)	1116	North American Vertical Datum 1988	5103
2549_2111.las	NAD83 (National Spatial Reference System 2011)	1116	North American Vertical Datum 1988	5103
2549_2113.las	NAD83 (National Spatial Reference System 2011)	1116	North American Vertical Datum 1988	5103
2549_2115.las	NAD83 (National Spatial Reference System 2011)	1116	North American Vertical Datum 1988	5103
2549_2117.las	NAD83 (National Spatial Reference System 2011)	1116	North American Vertical Datum 1988	5103
2549_2119.las	NAD83 (National Spatial Reference System 2011)	1116	North American Vertical Datum 1988	5103
2549_2121.las	NAD83 (National Spatial Reference System 2011)	1116	North American Vertical Datum 1988	5103
2549_2123.las	NAD83 (National Spatial Reference System 2011)	1116	North American Vertical Datum 1988	5103
2549_2125.las	NAD83 (National Spatial Reference System 2011)	1116	North American Vertical Datum 1988	5103
2549_2127.las	NAD83 (National Spatial Reference System 2011)	1116	North American Vertical Datum 1988	5103
2551_2017.las	NAD83 (National Spatial Reference System 2011)	1116	North American Vertical Datum 1988	5103
2551_2019.las	NAD83 (National Spatial Reference System 2011)	1116	North American Vertical Datum 1988	5103
2551_2021.las	NAD83 (National Spatial Reference System 2011)	1116	North American Vertical Datum 1988	5103
2551_2023.las	NAD83 (National Spatial Reference System 2011)	1116	North American Vertical Datum 1988	5103
2551_2025.las	NAD83 (National Spatial Reference System 2011)	1116	North American Vertical Datum 1988	5103
2551_2027.las	NAD83 (National Spatial Reference System 2011)	1116	North American Vertical Datum 1988	5103
2551_2029.las	NAD83 (National Spatial Reference System 2011)	1116	North American Vertical Datum 1988	5103
2551_2031.las	NAD83 (National Spatial Reference System 2011)	1116	North American Vertical Datum 1988	5103
2551_2033.las	NAD83 (National Spatial Reference System 2011)	1116	North American Vertical Datum 1988	5103
2551_2035.las	NAD83 (National Spatial Reference System 2011)	1116	North American Vertical Datum 1988	5103
2551_2037.las	NAD83 (National Spatial Reference System 2011)	1116	North American Vertical Datum 1988	5103
2551_2039.las	NAD83 (National Spatial Reference System 2011)	1116	North American Vertical Datum 1988	5103
2551_2041.las	NAD83 (National Spatial Reference System 2011)	1116	North American Vertical Datum 1988	5103
2551_2043.las	NAD83 (National Spatial Reference System 2011)	1116	North American Vertical Datum 1988	5103
2551_2045.las	NAD83 (National Spatial Reference System 2011)	1116	North American Vertical Datum 1988	5103
2551_2047.las	NAD83 (National Spatial Reference System 2011)	1116	North American Vertical Datum 1988	5103
2551_2049.las	NAD83 (National Spatial Reference System 2011)	1116	North American Vertical Datum 1988	5103
2551_2051.las	NAD83 (National Spatial Reference System 2011)	1116	North American Vertical Datum 1988	5103
2551_2053.las	NAD83 (National Spatial Reference System 2011)	1116	North American Vertical Datum 1988	5103
2551_2055.las	NAD83 (National Spatial Reference System 2011)	1116	North American Vertical Datum 1988	5103
2551_2057.las	NAD83 (National Spatial Reference System 2011)	1116	North American Vertical Datum 1988	5103
2551_2059.las	NAD83 (National Spatial Reference System 2011)	1116	North American Vertical Datum 1988	5103

DPH-4 Report on Datums (Tiled Data) - continued

File	Horizontal Datum	EPSG Code	Vertical Datum	EPSG Code
2551_2061.las	NAD83 (National Spatial Reference System 2011)	1116	North American Vertical Datum 1988	5103
2551_2063.las	NAD83 (National Spatial Reference System 2011)	1116	North American Vertical Datum 1988	5103
2551_2065.las	NAD83 (National Spatial Reference System 2011)	1116	North American Vertical Datum 1988	5103
2551_2067.las	NAD83 (National Spatial Reference System 2011)	1116	North American Vertical Datum 1988	5103
2551_2069.las	NAD83 (National Spatial Reference System 2011)	1116	North American Vertical Datum 1988	5103
2551_2071.las	NAD83 (National Spatial Reference System 2011)	1116	North American Vertical Datum 1988	5103
2551_2073.las	NAD83 (National Spatial Reference System 2011)	1116	North American Vertical Datum 1988	5103
2551_2075.las	NAD83 (National Spatial Reference System 2011)	1116	North American Vertical Datum 1988	5103
2551_2077.las	NAD83 (National Spatial Reference System 2011)	1116	North American Vertical Datum 1988	5103
2551_2079.las	NAD83 (National Spatial Reference System 2011)	1116	North American Vertical Datum 1988	5103
2551_2081.las	NAD83 (National Spatial Reference System 2011)	1116	North American Vertical Datum 1988	5103
2551_2083.las	NAD83 (National Spatial Reference System 2011)	1116	North American Vertical Datum 1988	5103
2551_2085.las	NAD83 (National Spatial Reference System 2011)	1116	North American Vertical Datum 1988	5103
2551_2087.las	NAD83 (National Spatial Reference System 2011)	1116	North American Vertical Datum 1988	5103
2551_2089.las	NAD83 (National Spatial Reference System 2011)	1116	North American Vertical Datum 1988	5103
2551_2091.las	NAD83 (National Spatial Reference System 2011)	1116	North American Vertical Datum 1988	5103
2551_2093.las	NAD83 (National Spatial Reference System 2011)	1116	North American Vertical Datum 1988	5103
2551_2095.las	NAD83 (National Spatial Reference System 2011)	1116	North American Vertical Datum 1988	5103
2551_2097.las	NAD83 (National Spatial Reference System 2011)	1116	North American Vertical Datum 1988	5103
2551_2099.las	NAD83 (National Spatial Reference System 2011)	1116	North American Vertical Datum 1988	5103
2551_2101.las	NAD83 (National Spatial Reference System 2011)	1116	North American Vertical Datum 1988	5103
2551_2103.las	NAD83 (National Spatial Reference System 2011)	1116	North American Vertical Datum 1988	5103
2551_2105.las	NAD83 (National Spatial Reference System 2011)	1116	North American Vertical Datum 1988	5103
2551_2107.las	NAD83 (National Spatial Reference System 2011)	1116	North American Vertical Datum 1988	5103
2551_2109.las	NAD83 (National Spatial Reference System 2011)	1116	North American Vertical Datum 1988	5103
2551_2111.las	NAD83 (National Spatial Reference System 2011)	1116	North American Vertical Datum 1988	5103
2551_2113.las	NAD83 (National Spatial Reference System 2011)	1116	North American Vertical Datum 1988	5103
2551_2115.las	NAD83 (National Spatial Reference System 2011)	1116	North American Vertical Datum 1988	5103
2551_2117.las	NAD83 (National Spatial Reference System 2011)	1116	North American Vertical Datum 1988	5103
2551_2119.las	NAD83 (National Spatial Reference System 2011)	1116	North American Vertical Datum 1988	5103
2551_2121.las	NAD83 (National Spatial Reference System 2011)	1116	North American Vertical Datum 1988	5103
2551_2123.las	NAD83 (National Spatial Reference System 2011)	1116	North American Vertical Datum 1988	5103
2551_2125.las	NAD83 (National Spatial Reference System 2011)	1116	North American Vertical Datum 1988	5103
2551_2127.las	NAD83 (National Spatial Reference System 2011)	1116	North American Vertical Datum 1988	5103

DPH-4 Report on Datums (Tiled Data) - continued

File	Horizontal Datum	EPSG Code	Vertical Datum	EPSG Code
2553_2017.las	NAD83 (National Spatial Reference System 2011)	1116	North American Vertical Datum 1988	5103
2553_2019.las	NAD83 (National Spatial Reference System 2011)	1116	North American Vertical Datum 1988	5103
2553_2021.las	NAD83 (National Spatial Reference System 2011)	1116	North American Vertical Datum 1988	5103
2553_2023.las	NAD83 (National Spatial Reference System 2011)	1116	North American Vertical Datum 1988	5103
2553_2025.las	NAD83 (National Spatial Reference System 2011)	1116	North American Vertical Datum 1988	5103
2553_2027.las	NAD83 (National Spatial Reference System 2011)	1116	North American Vertical Datum 1988	5103
2553_2029.las	NAD83 (National Spatial Reference System 2011)	1116	North American Vertical Datum 1988	5103
2553_2031.las	NAD83 (National Spatial Reference System 2011)	1116	North American Vertical Datum 1988	5103
2553_2033.las	NAD83 (National Spatial Reference System 2011)	1116	North American Vertical Datum 1988	5103
2553_2035.las	NAD83 (National Spatial Reference System 2011)	1116	North American Vertical Datum 1988	5103
2553_2037.las	NAD83 (National Spatial Reference System 2011)	1116	North American Vertical Datum 1988	5103
2553_2039.las	NAD83 (National Spatial Reference System 2011)	1116	North American Vertical Datum 1988	5103
2553_2041.las	NAD83 (National Spatial Reference System 2011)	1116	North American Vertical Datum 1988	5103
2553_2043.las	NAD83 (National Spatial Reference System 2011)	1116	North American Vertical Datum 1988	5103
2553_2045.las	NAD83 (National Spatial Reference System 2011)	1116	North American Vertical Datum 1988	5103
2553_2047.las	NAD83 (National Spatial Reference System 2011)	1116	North American Vertical Datum 1988	5103
2553_2049.las	NAD83 (National Spatial Reference System 2011)	1116	North American Vertical Datum 1988	5103
2553_2051.las	NAD83 (National Spatial Reference System 2011)	1116	North American Vertical Datum 1988	5103
2553_2053.las	NAD83 (National Spatial Reference System 2011)	1116	North American Vertical Datum 1988	5103
2553_2055.las	NAD83 (National Spatial Reference System 2011)	1116	North American Vertical Datum 1988	5103
2553_2057.las	NAD83 (National Spatial Reference System 2011)	1116	North American Vertical Datum 1988	5103
2553_2059.las	NAD83 (National Spatial Reference System 2011)	1116	North American Vertical Datum 1988	5103
2553_2061.las	NAD83 (National Spatial Reference System 2011)	1116	North American Vertical Datum 1988	5103
2553_2063.las	NAD83 (National Spatial Reference System 2011)	1116	North American Vertical Datum 1988	5103
2553_2065.las	NAD83 (National Spatial Reference System 2011)	1116	North American Vertical Datum 1988	5103
2553_2067.las	NAD83 (National Spatial Reference System 2011)	1116	North American Vertical Datum 1988	5103
2553_2069.las	NAD83 (National Spatial Reference System 2011)	1116	North American Vertical Datum 1988	5103
2553_2071.las	NAD83 (National Spatial Reference System 2011)	1116	North American Vertical Datum 1988	5103
2553_2073.las	NAD83 (National Spatial Reference System 2011)	1116	North American Vertical Datum 1988	5103
2553_2075.las	NAD83 (National Spatial Reference System 2011)	1116	North American Vertical Datum 1988	5103
2553_2077.las	NAD83 (National Spatial Reference System 2011)	1116	North American Vertical Datum 1988	5103
2553_2079.las	NAD83 (National Spatial Reference System 2011)	1116	North American Vertical Datum 1988	5103
2553_2081.las	NAD83 (National Spatial Reference System 2011)	1116	North American Vertical Datum 1988	5103
2553_2083.las	NAD83 (National Spatial Reference System 2011)	1116	North American Vertical Datum 1988	5103

DPH-4 Report on Datums (Tiled Data) - continued

File	Horizontal Datum	EPSG Code	Vertical Datum	EPSG Code
2553_2085.las	NAD83 (National Spatial Reference System 2011)	1116	North American Vertical Datum 1988	5103
2553_2087.las	NAD83 (National Spatial Reference System 2011)	1116	North American Vertical Datum 1988	5103
2553_2089.las	NAD83 (National Spatial Reference System 2011)	1116	North American Vertical Datum 1988	5103
2553_2091.las	NAD83 (National Spatial Reference System 2011)	1116	North American Vertical Datum 1988	5103
2553_2093.las	NAD83 (National Spatial Reference System 2011)	1116	North American Vertical Datum 1988	5103
2553_2095.las	NAD83 (National Spatial Reference System 2011)	1116	North American Vertical Datum 1988	5103
2553_2097.las	NAD83 (National Spatial Reference System 2011)	1116	North American Vertical Datum 1988	5103
2553_2099.las	NAD83 (National Spatial Reference System 2011)	1116	North American Vertical Datum 1988	5103
2553_2101.las	NAD83 (National Spatial Reference System 2011)	1116	North American Vertical Datum 1988	5103
2553_2103.las	NAD83 (National Spatial Reference System 2011)	1116	North American Vertical Datum 1988	5103
2553_2105.las	NAD83 (National Spatial Reference System 2011)	1116	North American Vertical Datum 1988	5103
2553_2107.las	NAD83 (National Spatial Reference System 2011)	1116	North American Vertical Datum 1988	5103
2553_2109.las	NAD83 (National Spatial Reference System 2011)	1116	North American Vertical Datum 1988	5103
2553_2111.las	NAD83 (National Spatial Reference System 2011)	1116	North American Vertical Datum 1988	5103
2553_2113.las	NAD83 (National Spatial Reference System 2011)	1116	North American Vertical Datum 1988	5103
2553_2115.las	NAD83 (National Spatial Reference System 2011)	1116	North American Vertical Datum 1988	5103
2553_2117.las	NAD83 (National Spatial Reference System 2011)	1116	North American Vertical Datum 1988	5103
2553_2119.las	NAD83 (National Spatial Reference System 2011)	1116	North American Vertical Datum 1988	5103
2553_2121.las	NAD83 (National Spatial Reference System 2011)	1116	North American Vertical Datum 1988	5103
2553_2123.las	NAD83 (National Spatial Reference System 2011)	1116	North American Vertical Datum 1988	5103
2553_2125.las	NAD83 (National Spatial Reference System 2011)	1116	North American Vertical Datum 1988	5103
2553_2127.las	NAD83 (National Spatial Reference System 2011)	1116	North American Vertical Datum 1988	5103
2555_2017.las	NAD83 (National Spatial Reference System 2011)	1116	North American Vertical Datum 1988	5103
2555_2019.las	NAD83 (National Spatial Reference System 2011)	1116	North American Vertical Datum 1988	5103
2555_2021.las	NAD83 (National Spatial Reference System 2011)	1116	North American Vertical Datum 1988	5103
2555_2023.las	NAD83 (National Spatial Reference System 2011)	1116	North American Vertical Datum 1988	5103
2555_2025.las	NAD83 (National Spatial Reference System 2011)	1116	North American Vertical Datum 1988	5103
2555_2027.las	NAD83 (National Spatial Reference System 2011)	1116	North American Vertical Datum 1988	5103
2555_2029.las	NAD83 (National Spatial Reference System 2011)	1116	North American Vertical Datum 1988	5103
2555_2031.las	NAD83 (National Spatial Reference System 2011)	1116	North American Vertical Datum 1988	5103
2555_2033.las	NAD83 (National Spatial Reference System 2011)	1116	North American Vertical Datum 1988	5103
2555_2035.las	NAD83 (National Spatial Reference System 2011)	1116	North American Vertical Datum 1988	5103
2555_2037.las	NAD83 (National Spatial Reference System 2011)	1116	North American Vertical Datum 1988	5103
2555_2039.las	NAD83 (National Spatial Reference System 2011)	1116	North American Vertical Datum 1988	5103

DPH-4 Report on Datums (Tiled Data) - continued

File	Horizontal Datum	EPSG Code	Vertical Datum	EPSG Code
2555_2041.las	NAD83 (National Spatial Reference System 2011)	1116	North American Vertical Datum 1988	5103
2555_2043.las	NAD83 (National Spatial Reference System 2011)	1116	North American Vertical Datum 1988	5103
2555_2045.las	NAD83 (National Spatial Reference System 2011)	1116	North American Vertical Datum 1988	5103
2555_2047.las	NAD83 (National Spatial Reference System 2011)	1116	North American Vertical Datum 1988	5103
2555_2049.las	NAD83 (National Spatial Reference System 2011)	1116	North American Vertical Datum 1988	5103
2555_2051.las	NAD83 (National Spatial Reference System 2011)	1116	North American Vertical Datum 1988	5103
2555_2053.las	NAD83 (National Spatial Reference System 2011)	1116	North American Vertical Datum 1988	5103
2555_2055.las	NAD83 (National Spatial Reference System 2011)	1116	North American Vertical Datum 1988	5103
2555_2057.las	NAD83 (National Spatial Reference System 2011)	1116	North American Vertical Datum 1988	5103
2555_2059.las	NAD83 (National Spatial Reference System 2011)	1116	North American Vertical Datum 1988	5103
2555_2061.las	NAD83 (National Spatial Reference System 2011)	1116	North American Vertical Datum 1988	5103
2555_2063.las	NAD83 (National Spatial Reference System 2011)	1116	North American Vertical Datum 1988	5103
2555_2065.las	NAD83 (National Spatial Reference System 2011)	1116	North American Vertical Datum 1988	5103
2555_2067.las	NAD83 (National Spatial Reference System 2011)	1116	North American Vertical Datum 1988	5103
2555_2069.las	NAD83 (National Spatial Reference System 2011)	1116	North American Vertical Datum 1988	5103
2555_2071.las	NAD83 (National Spatial Reference System 2011)	1116	North American Vertical Datum 1988	5103
2555_2073.las	NAD83 (National Spatial Reference System 2011)	1116	North American Vertical Datum 1988	5103
2555_2075.las	NAD83 (National Spatial Reference System 2011)	1116	North American Vertical Datum 1988	5103
2555_2077.las	NAD83 (National Spatial Reference System 2011)	1116	North American Vertical Datum 1988	5103
2555_2079.las	NAD83 (National Spatial Reference System 2011)	1116	North American Vertical Datum 1988	5103
2555_2081.las	NAD83 (National Spatial Reference System 2011)	1116	North American Vertical Datum 1988	5103
2555_2083.las	NAD83 (National Spatial Reference System 2011)	1116	North American Vertical Datum 1988	5103
2555_2085.las	NAD83 (National Spatial Reference System 2011)	1116	North American Vertical Datum 1988	5103
2555_2087.las	NAD83 (National Spatial Reference System 2011)	1116	North American Vertical Datum 1988	5103
2555_2089.las	NAD83 (National Spatial Reference System 2011)	1116	North American Vertical Datum 1988	5103
2555_2091.las	NAD83 (National Spatial Reference System 2011)	1116	North American Vertical Datum 1988	5103
2555_2093.las	NAD83 (National Spatial Reference System 2011)	1116	North American Vertical Datum 1988	5103
2555_2095.las	NAD83 (National Spatial Reference System 2011)	1116	North American Vertical Datum 1988	5103
2555_2097.las	NAD83 (National Spatial Reference System 2011)	1116	North American Vertical Datum 1988	5103
2555_2099.las	NAD83 (National Spatial Reference System 2011)	1116	North American Vertical Datum 1988	5103
2555_2101.las	NAD83 (National Spatial Reference System 2011)	1116	North American Vertical Datum 1988	5103
2555_2103.las	NAD83 (National Spatial Reference System 2011)	1116	North American Vertical Datum 1988	5103
2555_2105.las	NAD83 (National Spatial Reference System 2011)	1116	North American Vertical Datum 1988	5103
2555_2107.las	NAD83 (National Spatial Reference System 2011)	1116	North American Vertical Datum 1988	5103

DPH-4 Report on Datums (Tiled Data) - continued

File	Horizontal Datum	EPSG Code	Vertical Datum	EPSG Code
2555_2109.las	NAD83 (National Spatial Reference System 2011)	1116	North American Vertical Datum 1988	5103
2555_2111.las	NAD83 (National Spatial Reference System 2011)	1116	North American Vertical Datum 1988	5103
2555_2113.las	NAD83 (National Spatial Reference System 2011)	1116	North American Vertical Datum 1988	5103
2555_2115.las	NAD83 (National Spatial Reference System 2011)	1116	North American Vertical Datum 1988	5103
2555_2117.las	NAD83 (National Spatial Reference System 2011)	1116	North American Vertical Datum 1988	5103
2555_2119.las	NAD83 (National Spatial Reference System 2011)	1116	North American Vertical Datum 1988	5103
2555_2121.las	NAD83 (National Spatial Reference System 2011)	1116	North American Vertical Datum 1988	5103
2555_2123.las	NAD83 (National Spatial Reference System 2011)	1116	North American Vertical Datum 1988	5103
2555_2125.las	NAD83 (National Spatial Reference System 2011)	1116	North American Vertical Datum 1988	5103
2555_2127.las	NAD83 (National Spatial Reference System 2011)	1116	North American Vertical Datum 1988	5103
2557_2017.las	NAD83 (National Spatial Reference System 2011)	1116	North American Vertical Datum 1988	5103
2557_2019.las	NAD83 (National Spatial Reference System 2011)	1116	North American Vertical Datum 1988	5103
2557_2021.las	NAD83 (National Spatial Reference System 2011)	1116	North American Vertical Datum 1988	5103
2557_2023.las	NAD83 (National Spatial Reference System 2011)	1116	North American Vertical Datum 1988	5103
2557_2025.las	NAD83 (National Spatial Reference System 2011)	1116	North American Vertical Datum 1988	5103
2557_2027.las	NAD83 (National Spatial Reference System 2011)	1116	North American Vertical Datum 1988	5103
2557_2029.las	NAD83 (National Spatial Reference System 2011)	1116	North American Vertical Datum 1988	5103
2557_2031.las	NAD83 (National Spatial Reference System 2011)	1116	North American Vertical Datum 1988	5103
2557_2033.las	NAD83 (National Spatial Reference System 2011)	1116	North American Vertical Datum 1988	5103
2557_2035.las	NAD83 (National Spatial Reference System 2011)	1116	North American Vertical Datum 1988	5103
2557_2037.las	NAD83 (National Spatial Reference System 2011)	1116	North American Vertical Datum 1988	5103
2557_2039.las	NAD83 (National Spatial Reference System 2011)	1116	North American Vertical Datum 1988	5103
2557_2041.las	NAD83 (National Spatial Reference System 2011)	1116	North American Vertical Datum 1988	5103
2557_2043.las	NAD83 (National Spatial Reference System 2011)	1116	North American Vertical Datum 1988	5103
2557_2045.las	NAD83 (National Spatial Reference System 2011)	1116	North American Vertical Datum 1988	5103
2557_2047.las	NAD83 (National Spatial Reference System 2011)	1116	North American Vertical Datum 1988	5103
2557_2049.las	NAD83 (National Spatial Reference System 2011)	1116	North American Vertical Datum 1988	5103
2557_2051.las	NAD83 (National Spatial Reference System 2011)	1116	North American Vertical Datum 1988	5103
2557_2053.las	NAD83 (National Spatial Reference System 2011)	1116	North American Vertical Datum 1988	5103
2557_2055.las	NAD83 (National Spatial Reference System 2011)	1116	North American Vertical Datum 1988	5103
2557_2057.las	NAD83 (National Spatial Reference System 2011)	1116	North American Vertical Datum 1988	5103
2557_2059.las	NAD83 (National Spatial Reference System 2011)	1116	North American Vertical Datum 1988	5103
2557_2061.las	NAD83 (National Spatial Reference System 2011)	1116	North American Vertical Datum 1988	5103
2557_2063.las	NAD83 (National Spatial Reference System 2011)	1116	North American Vertical Datum 1988	5103

DPH-4 Report on Datums (Tiled Data) - continued

File	Horizontal Datum	EPSG Code	Vertical Datum	EPSG Code
2557_2065.las	NAD83 (National Spatial Reference System 2011)	1116	North American Vertical Datum 1988	5103
2557_2067.las	NAD83 (National Spatial Reference System 2011)	1116	North American Vertical Datum 1988	5103
2557_2069.las	NAD83 (National Spatial Reference System 2011)	1116	North American Vertical Datum 1988	5103
2557_2071.las	NAD83 (National Spatial Reference System 2011)	1116	North American Vertical Datum 1988	5103
2557_2073.las	NAD83 (National Spatial Reference System 2011)	1116	North American Vertical Datum 1988	5103
2557_2075.las	NAD83 (National Spatial Reference System 2011)	1116	North American Vertical Datum 1988	5103
2557_2077.las	NAD83 (National Spatial Reference System 2011)	1116	North American Vertical Datum 1988	5103
2557_2079.las	NAD83 (National Spatial Reference System 2011)	1116	North American Vertical Datum 1988	5103
2557_2081.las	NAD83 (National Spatial Reference System 2011)	1116	North American Vertical Datum 1988	5103
2557_2083.las	NAD83 (National Spatial Reference System 2011)	1116	North American Vertical Datum 1988	5103
2557_2085.las	NAD83 (National Spatial Reference System 2011)	1116	North American Vertical Datum 1988	5103
2557_2087.las	NAD83 (National Spatial Reference System 2011)	1116	North American Vertical Datum 1988	5103
2557_2089.las	NAD83 (National Spatial Reference System 2011)	1116	North American Vertical Datum 1988	5103
2557_2091.las	NAD83 (National Spatial Reference System 2011)	1116	North American Vertical Datum 1988	5103
2557_2093.las	NAD83 (National Spatial Reference System 2011)	1116	North American Vertical Datum 1988	5103
2557_2095.las	NAD83 (National Spatial Reference System 2011)	1116	North American Vertical Datum 1988	5103
2557_2097.las	NAD83 (National Spatial Reference System 2011)	1116	North American Vertical Datum 1988	5103
2557_2099.las	NAD83 (National Spatial Reference System 2011)	1116	North American Vertical Datum 1988	5103
2557_2101.las	NAD83 (National Spatial Reference System 2011)	1116	North American Vertical Datum 1988	5103
2557_2103.las	NAD83 (National Spatial Reference System 2011)	1116	North American Vertical Datum 1988	5103
2557_2105.las	NAD83 (National Spatial Reference System 2011)	1116	North American Vertical Datum 1988	5103
2557_2107.las	NAD83 (National Spatial Reference System 2011)	1116	North American Vertical Datum 1988	5103
2557_2109.las	NAD83 (National Spatial Reference System 2011)	1116	North American Vertical Datum 1988	5103
2557_2111.las	NAD83 (National Spatial Reference System 2011)	1116	North American Vertical Datum 1988	5103
2557_2113.las	NAD83 (National Spatial Reference System 2011)	1116	North American Vertical Datum 1988	5103
2557_2115.las	NAD83 (National Spatial Reference System 2011)	1116	North American Vertical Datum 1988	5103
2557_2117.las	NAD83 (National Spatial Reference System 2011)	1116	North American Vertical Datum 1988	5103
2557_2119.las	NAD83 (National Spatial Reference System 2011)	1116	North American Vertical Datum 1988	5103
2557_2121.las	NAD83 (National Spatial Reference System 2011)	1116	North American Vertical Datum 1988	5103
2557_2123.las	NAD83 (National Spatial Reference System 2011)	1116	North American Vertical Datum 1988	5103
2557_2125.las	NAD83 (National Spatial Reference System 2011)	1116	North American Vertical Datum 1988	5103
2557_2127.las	NAD83 (National Spatial Reference System 2011)	1116	North American Vertical Datum 1988	5103
2559_2017.las	NAD83 (National Spatial Reference System 2011)	1116	North American Vertical Datum 1988	5103
2559_2019.las	NAD83 (National Spatial Reference System 2011)	1116	North American Vertical Datum 1988	5103

DPH-4 Report on Datums (Tiled Data) - continued

File	Horizontal Datum	EPSG Code	Vertical Datum	EPSG Code
2559_2021.las	NAD83 (National Spatial Reference System 2011)	1116	North American Vertical Datum 1988	5103
2559_2023.las	NAD83 (National Spatial Reference System 2011)	1116	North American Vertical Datum 1988	5103
2559_2025.las	NAD83 (National Spatial Reference System 2011)	1116	North American Vertical Datum 1988	5103
2559_2027.las	NAD83 (National Spatial Reference System 2011)	1116	North American Vertical Datum 1988	5103
2559_2029.las	NAD83 (National Spatial Reference System 2011)	1116	North American Vertical Datum 1988	5103
2559_2031.las	NAD83 (National Spatial Reference System 2011)	1116	North American Vertical Datum 1988	5103
2559_2033.las	NAD83 (National Spatial Reference System 2011)	1116	North American Vertical Datum 1988	5103
2559_2035.las	NAD83 (National Spatial Reference System 2011)	1116	North American Vertical Datum 1988	5103
2559_2037.las	NAD83 (National Spatial Reference System 2011)	1116	North American Vertical Datum 1988	5103
2559_2039.las	NAD83 (National Spatial Reference System 2011)	1116	North American Vertical Datum 1988	5103
2559_2041.las	NAD83 (National Spatial Reference System 2011)	1116	North American Vertical Datum 1988	5103
2559_2043.las	NAD83 (National Spatial Reference System 2011)	1116	North American Vertical Datum 1988	5103
2559_2045.las	NAD83 (National Spatial Reference System 2011)	1116	North American Vertical Datum 1988	5103
2559_2047.las	NAD83 (National Spatial Reference System 2011)	1116	North American Vertical Datum 1988	5103
2559_2049.las	NAD83 (National Spatial Reference System 2011)	1116	North American Vertical Datum 1988	5103
2559_2051.las	NAD83 (National Spatial Reference System 2011)	1116	North American Vertical Datum 1988	5103
2559_2053.las	NAD83 (National Spatial Reference System 2011)	1116	North American Vertical Datum 1988	5103
2559_2055.las	NAD83 (National Spatial Reference System 2011)	1116	North American Vertical Datum 1988	5103
2559_2057.las	NAD83 (National Spatial Reference System 2011)	1116	North American Vertical Datum 1988	5103
2559_2059.las	NAD83 (National Spatial Reference System 2011)	1116	North American Vertical Datum 1988	5103
2559_2061.las	NAD83 (National Spatial Reference System 2011)	1116	North American Vertical Datum 1988	5103
2559_2063.las	NAD83 (National Spatial Reference System 2011)	1116	North American Vertical Datum 1988	5103
2559_2065.las	NAD83 (National Spatial Reference System 2011)	1116	North American Vertical Datum 1988	5103
2559_2067.las	NAD83 (National Spatial Reference System 2011)	1116	North American Vertical Datum 1988	5103
2559_2069.las	NAD83 (National Spatial Reference System 2011)	1116	North American Vertical Datum 1988	5103
2559_2071.las	NAD83 (National Spatial Reference System 2011)	1116	North American Vertical Datum 1988	5103
2559_2073.las	NAD83 (National Spatial Reference System 2011)	1116	North American Vertical Datum 1988	5103
2559_2075.las	NAD83 (National Spatial Reference System 2011)	1116	North American Vertical Datum 1988	5103
2559_2077.las	NAD83 (National Spatial Reference System 2011)	1116	North American Vertical Datum 1988	5103
2559_2079.las	NAD83 (National Spatial Reference System 2011)	1116	North American Vertical Datum 1988	5103
2559_2081.las	NAD83 (National Spatial Reference System 2011)	1116	North American Vertical Datum 1988	5103
2559_2083.las	NAD83 (National Spatial Reference System 2011)	1116	North American Vertical Datum 1988	5103
2559_2085.las	NAD83 (National Spatial Reference System 2011)	1116	North American Vertical Datum 1988	5103
2559_2087.las	NAD83 (National Spatial Reference System 2011)	1116	North American Vertical Datum 1988	5103

DPH-4 Report on Datums (Tiled Data) - continued

File	Horizontal Datum	EPSG Code	Vertical Datum	EPSG Code
2559_2089.las	NAD83 (National Spatial Reference System 2011)	1116	North American Vertical Datum 1988	5103
2559_2091.las	NAD83 (National Spatial Reference System 2011)	1116	North American Vertical Datum 1988	5103
2559_2093.las	NAD83 (National Spatial Reference System 2011)	1116	North American Vertical Datum 1988	5103
2559_2095.las	NAD83 (National Spatial Reference System 2011)	1116	North American Vertical Datum 1988	5103
2559_2097.las	NAD83 (National Spatial Reference System 2011)	1116	North American Vertical Datum 1988	5103
2559_2099.las	NAD83 (National Spatial Reference System 2011)	1116	North American Vertical Datum 1988	5103
2559_2101.las	NAD83 (National Spatial Reference System 2011)	1116	North American Vertical Datum 1988	5103
2559_2103.las	NAD83 (National Spatial Reference System 2011)	1116	North American Vertical Datum 1988	5103
2559_2105.las	NAD83 (National Spatial Reference System 2011)	1116	North American Vertical Datum 1988	5103
2559_2107.las	NAD83 (National Spatial Reference System 2011)	1116	North American Vertical Datum 1988	5103
2559_2109.las	NAD83 (National Spatial Reference System 2011)	1116	North American Vertical Datum 1988	5103
2559_2111.las	NAD83 (National Spatial Reference System 2011)	1116	North American Vertical Datum 1988	5103
2559_2113.las	NAD83 (National Spatial Reference System 2011)	1116	North American Vertical Datum 1988	5103
2559_2115.las	NAD83 (National Spatial Reference System 2011)	1116	North American Vertical Datum 1988	5103
2559_2117.las	NAD83 (National Spatial Reference System 2011)	1116	North American Vertical Datum 1988	5103
2559_2119.las	NAD83 (National Spatial Reference System 2011)	1116	North American Vertical Datum 1988	5103
2559_2121.las	NAD83 (National Spatial Reference System 2011)	1116	North American Vertical Datum 1988	5103
2559_2123.las	NAD83 (National Spatial Reference System 2011)	1116	North American Vertical Datum 1988	5103
2559_2125.las	NAD83 (National Spatial Reference System 2011)	1116	North American Vertical Datum 1988	5103
2559_2127.las	NAD83 (National Spatial Reference System 2011)	1116	North American Vertical Datum 1988	5103
2561_2017.las	NAD83 (National Spatial Reference System 2011)	1116	North American Vertical Datum 1988	5103
2561_2019.las	NAD83 (National Spatial Reference System 2011)	1116	North American Vertical Datum 1988	5103
2561_2021.las	NAD83 (National Spatial Reference System 2011)	1116	North American Vertical Datum 1988	5103
2561_2023.las	NAD83 (National Spatial Reference System 2011)	1116	North American Vertical Datum 1988	5103
2561_2025.las	NAD83 (National Spatial Reference System 2011)	1116	North American Vertical Datum 1988	5103
2561_2027.las	NAD83 (National Spatial Reference System 2011)	1116	North American Vertical Datum 1988	5103
2561_2029.las	NAD83 (National Spatial Reference System 2011)	1116	North American Vertical Datum 1988	5103
2561_2031.las	NAD83 (National Spatial Reference System 2011)	1116	North American Vertical Datum 1988	5103
2561_2033.las	NAD83 (National Spatial Reference System 2011)	1116	North American Vertical Datum 1988	5103
2561_2035.las	NAD83 (National Spatial Reference System 2011)	1116	North American Vertical Datum 1988	5103
2561_2037.las	NAD83 (National Spatial Reference System 2011)	1116	North American Vertical Datum 1988	5103
2561_2039.las	NAD83 (National Spatial Reference System 2011)	1116	North American Vertical Datum 1988	5103
2561_2041.las	NAD83 (National Spatial Reference System 2011)	1116	North American Vertical Datum 1988	5103
2561_2043.las	NAD83 (National Spatial Reference System 2011)	1116	North American Vertical Datum 1988	5103

DPH-4 Report on Datums (Tiled Data) - continued

File	Horizontal Datum	EPSG Code	Vertical Datum	EPSG Code
2561_2045.las	NAD83 (National Spatial Reference System 2011)	1116	North American Vertical Datum 1988	5103
2561_2047.las	NAD83 (National Spatial Reference System 2011)	1116	North American Vertical Datum 1988	5103
2561_2049.las	NAD83 (National Spatial Reference System 2011)	1116	North American Vertical Datum 1988	5103
2561_2051.las	NAD83 (National Spatial Reference System 2011)	1116	North American Vertical Datum 1988	5103
2561_2053.las	NAD83 (National Spatial Reference System 2011)	1116	North American Vertical Datum 1988	5103
2561_2055.las	NAD83 (National Spatial Reference System 2011)	1116	North American Vertical Datum 1988	5103
2561_2057.las	NAD83 (National Spatial Reference System 2011)	1116	North American Vertical Datum 1988	5103
2561_2059.las	NAD83 (National Spatial Reference System 2011)	1116	North American Vertical Datum 1988	5103
2561_2061.las	NAD83 (National Spatial Reference System 2011)	1116	North American Vertical Datum 1988	5103
2561_2063.las	NAD83 (National Spatial Reference System 2011)	1116	North American Vertical Datum 1988	5103
2561_2065.las	NAD83 (National Spatial Reference System 2011)	1116	North American Vertical Datum 1988	5103
2561_2067.las	NAD83 (National Spatial Reference System 2011)	1116	North American Vertical Datum 1988	5103
2561_2069.las	NAD83 (National Spatial Reference System 2011)	1116	North American Vertical Datum 1988	5103
2561_2071.las	NAD83 (National Spatial Reference System 2011)	1116	North American Vertical Datum 1988	5103
2561_2073.las	NAD83 (National Spatial Reference System 2011)	1116	North American Vertical Datum 1988	5103
2561_2075.las	NAD83 (National Spatial Reference System 2011)	1116	North American Vertical Datum 1988	5103
2561_2077.las	NAD83 (National Spatial Reference System 2011)	1116	North American Vertical Datum 1988	5103
2561_2079.las	NAD83 (National Spatial Reference System 2011)	1116	North American Vertical Datum 1988	5103
2561_2081.las	NAD83 (National Spatial Reference System 2011)	1116	North American Vertical Datum 1988	5103
2561_2083.las	NAD83 (National Spatial Reference System 2011)	1116	North American Vertical Datum 1988	5103
2561_2085.las	NAD83 (National Spatial Reference System 2011)	1116	North American Vertical Datum 1988	5103
2561_2087.las	NAD83 (National Spatial Reference System 2011)	1116	North American Vertical Datum 1988	5103
2561_2089.las	NAD83 (National Spatial Reference System 2011)	1116	North American Vertical Datum 1988	5103
2561_2091.las	NAD83 (National Spatial Reference System 2011)	1116	North American Vertical Datum 1988	5103
2561_2093.las	NAD83 (National Spatial Reference System 2011)	1116	North American Vertical Datum 1988	5103
2561_2095.las	NAD83 (National Spatial Reference System 2011)	1116	North American Vertical Datum 1988	5103
2561_2097.las	NAD83 (National Spatial Reference System 2011)	1116	North American Vertical Datum 1988	5103
2561_2099.las	NAD83 (National Spatial Reference System 2011)	1116	North American Vertical Datum 1988	5103
2561_2101.las	NAD83 (National Spatial Reference System 2011)	1116	North American Vertical Datum 1988	5103
2561_2103.las	NAD83 (National Spatial Reference System 2011)	1116	North American Vertical Datum 1988	5103
2561_2105.las	NAD83 (National Spatial Reference System 2011)	1116	North American Vertical Datum 1988	5103
2561_2107.las	NAD83 (National Spatial Reference System 2011)	1116	North American Vertical Datum 1988	5103
2561_2109.las	NAD83 (National Spatial Reference System 2011)	1116	North American Vertical Datum 1988	5103
2561_2111.las	NAD83 (National Spatial Reference System 2011)	1116	North American Vertical Datum 1988	5103

DPH-4 Report on Datums (Tiled Data) - continued

File	Horizontal Datum	EPSG Code	Vertical Datum	EPSG Code
2561_2113.las	NAD83 (National Spatial Reference System 2011)	1116	North American Vertical Datum 1988	5103
2561_2115.las	NAD83 (National Spatial Reference System 2011)	1116	North American Vertical Datum 1988	5103
2561_2117.las	NAD83 (National Spatial Reference System 2011)	1116	North American Vertical Datum 1988	5103
2561_2119.las	NAD83 (National Spatial Reference System 2011)	1116	North American Vertical Datum 1988	5103
2561_2121.las	NAD83 (National Spatial Reference System 2011)	1116	North American Vertical Datum 1988	5103
2561_2123.las	NAD83 (National Spatial Reference System 2011)	1116	North American Vertical Datum 1988	5103
2561_2125.las	NAD83 (National Spatial Reference System 2011)	1116	North American Vertical Datum 1988	5103
2561_2127.las	NAD83 (National Spatial Reference System 2011)	1116	North American Vertical Datum 1988	5103
2563_2017.las	NAD83 (National Spatial Reference System 2011)	1116	North American Vertical Datum 1988	5103
2563_2019.las	NAD83 (National Spatial Reference System 2011)	1116	North American Vertical Datum 1988	5103
2563_2021.las	NAD83 (National Spatial Reference System 2011)	1116	North American Vertical Datum 1988	5103
2563_2023.las	NAD83 (National Spatial Reference System 2011)	1116	North American Vertical Datum 1988	5103
2563_2025.las	NAD83 (National Spatial Reference System 2011)	1116	North American Vertical Datum 1988	5103
2563_2027.las	NAD83 (National Spatial Reference System 2011)	1116	North American Vertical Datum 1988	5103
2563_2029.las	NAD83 (National Spatial Reference System 2011)	1116	North American Vertical Datum 1988	5103
2563_2031.las	NAD83 (National Spatial Reference System 2011)	1116	North American Vertical Datum 1988	5103
2563_2033.las	NAD83 (National Spatial Reference System 2011)	1116	North American Vertical Datum 1988	5103
2563_2035.las	NAD83 (National Spatial Reference System 2011)	1116	North American Vertical Datum 1988	5103
2563_2037.las	NAD83 (National Spatial Reference System 2011)	1116	North American Vertical Datum 1988	5103
2563_2039.las	NAD83 (National Spatial Reference System 2011)	1116	North American Vertical Datum 1988	5103
2563_2041.las	NAD83 (National Spatial Reference System 2011)	1116	North American Vertical Datum 1988	5103
2563_2043.las	NAD83 (National Spatial Reference System 2011)	1116	North American Vertical Datum 1988	5103
2563_2045.las	NAD83 (National Spatial Reference System 2011)	1116	North American Vertical Datum 1988	5103
2563_2047.las	NAD83 (National Spatial Reference System 2011)	1116	North American Vertical Datum 1988	5103
2563_2049.las	NAD83 (National Spatial Reference System 2011)	1116	North American Vertical Datum 1988	5103
2563_2051.las	NAD83 (National Spatial Reference System 2011)	1116	North American Vertical Datum 1988	5103
2563_2053.las	NAD83 (National Spatial Reference System 2011)	1116	North American Vertical Datum 1988	5103
2563_2055.las	NAD83 (National Spatial Reference System 2011)	1116	North American Vertical Datum 1988	5103
2563_2057.las	NAD83 (National Spatial Reference System 2011)	1116	North American Vertical Datum 1988	5103
2563_2059.las	NAD83 (National Spatial Reference System 2011)	1116	North American Vertical Datum 1988	5103
2563_2061.las	NAD83 (National Spatial Reference System 2011)	1116	North American Vertical Datum 1988	5103
2563_2063.las	NAD83 (National Spatial Reference System 2011)	1116	North American Vertical Datum 1988	5103
2563_2065.las	NAD83 (National Spatial Reference System 2011)	1116	North American Vertical Datum 1988	5103
2563_2067.las	NAD83 (National Spatial Reference System 2011)	1116	North American Vertical Datum 1988	5103

DPH-4 Report on Datums (Tiled Data) - continued

File	Horizontal Datum	EPSG Code	Vertical Datum	EPSG Code
2563_2069.las	NAD83 (National Spatial Reference System 2011)	1116	North American Vertical Datum 1988	5103
2563_2071.las	NAD83 (National Spatial Reference System 2011)	1116	North American Vertical Datum 1988	5103
2563_2073.las	NAD83 (National Spatial Reference System 2011)	1116	North American Vertical Datum 1988	5103
2563_2075.las	NAD83 (National Spatial Reference System 2011)	1116	North American Vertical Datum 1988	5103
2563_2077.las	NAD83 (National Spatial Reference System 2011)	1116	North American Vertical Datum 1988	5103
2563_2079.las	NAD83 (National Spatial Reference System 2011)	1116	North American Vertical Datum 1988	5103
2563_2081.las	NAD83 (National Spatial Reference System 2011)	1116	North American Vertical Datum 1988	5103
2563_2083.las	NAD83 (National Spatial Reference System 2011)	1116	North American Vertical Datum 1988	5103
2563_2085.las	NAD83 (National Spatial Reference System 2011)	1116	North American Vertical Datum 1988	5103
2563_2087.las	NAD83 (National Spatial Reference System 2011)	1116	North American Vertical Datum 1988	5103
2563_2089.las	NAD83 (National Spatial Reference System 2011)	1116	North American Vertical Datum 1988	5103
2563_2091.las	NAD83 (National Spatial Reference System 2011)	1116	North American Vertical Datum 1988	5103
2563_2093.las	NAD83 (National Spatial Reference System 2011)	1116	North American Vertical Datum 1988	5103
2563_2095.las	NAD83 (National Spatial Reference System 2011)	1116	North American Vertical Datum 1988	5103
2563_2097.las	NAD83 (National Spatial Reference System 2011)	1116	North American Vertical Datum 1988	5103
2563_2099.las	NAD83 (National Spatial Reference System 2011)	1116	North American Vertical Datum 1988	5103
2563_2101.las	NAD83 (National Spatial Reference System 2011)	1116	North American Vertical Datum 1988	5103
2563_2103.las	NAD83 (National Spatial Reference System 2011)	1116	North American Vertical Datum 1988	5103
2563_2105.las	NAD83 (National Spatial Reference System 2011)	1116	North American Vertical Datum 1988	5103
2563_2107.las	NAD83 (National Spatial Reference System 2011)	1116	North American Vertical Datum 1988	5103
2563_2109.las	NAD83 (National Spatial Reference System 2011)	1116	North American Vertical Datum 1988	5103
2563_2111.las	NAD83 (National Spatial Reference System 2011)	1116	North American Vertical Datum 1988	5103
2563_2113.las	NAD83 (National Spatial Reference System 2011)	1116	North American Vertical Datum 1988	5103
2563_2115.las	NAD83 (National Spatial Reference System 2011)	1116	North American Vertical Datum 1988	5103
2563_2117.las	NAD83 (National Spatial Reference System 2011)	1116	North American Vertical Datum 1988	5103
2563_2119.las	NAD83 (National Spatial Reference System 2011)	1116	North American Vertical Datum 1988	5103
2563_2121.las	NAD83 (National Spatial Reference System 2011)	1116	North American Vertical Datum 1988	5103
2563_2123.las	NAD83 (National Spatial Reference System 2011)	1116	North American Vertical Datum 1988	5103
2563_2125.las	NAD83 (National Spatial Reference System 2011)	1116	North American Vertical Datum 1988	5103
2563_2127.las	NAD83 (National Spatial Reference System 2011)	1116	North American Vertical Datum 1988	5103
2565_1999.las	NAD83 (National Spatial Reference System 2011)	1116	North American Vertical Datum 1988	5103
2565_2001.las	NAD83 (National Spatial Reference System 2011)	1116	North American Vertical Datum 1988	5103
2565_2003.las	NAD83 (National Spatial Reference System 2011)	1116	North American Vertical Datum 1988	5103
2565_2005.las	NAD83 (National Spatial Reference System 2011)	1116	North American Vertical Datum 1988	5103

DPH-4 Report on Datums (Tiled Data) - continued

File	Horizontal Datum	EPSG Code	Vertical Datum	EPSG Code
2565_2007.las	NAD83 (National Spatial Reference System 2011)	1116	North American Vertical Datum 1988	5103
2565_2009.las	NAD83 (National Spatial Reference System 2011)	1116	North American Vertical Datum 1988	5103
2565_2011.las	NAD83 (National Spatial Reference System 2011)	1116	North American Vertical Datum 1988	5103
2565_2013.las	NAD83 (National Spatial Reference System 2011)	1116	North American Vertical Datum 1988	5103
2565_2015.las	NAD83 (National Spatial Reference System 2011)	1116	North American Vertical Datum 1988	5103
2565_2017.las	NAD83 (National Spatial Reference System 2011)	1116	North American Vertical Datum 1988	5103
2565_2019.las	NAD83 (National Spatial Reference System 2011)	1116	North American Vertical Datum 1988	5103
2565_2021.las	NAD83 (National Spatial Reference System 2011)	1116	North American Vertical Datum 1988	5103
2565_2023.las	NAD83 (National Spatial Reference System 2011)	1116	North American Vertical Datum 1988	5103
2565_2025.las	NAD83 (National Spatial Reference System 2011)	1116	North American Vertical Datum 1988	5103
2565_2027.las	NAD83 (National Spatial Reference System 2011)	1116	North American Vertical Datum 1988	5103
2565_2029.las	NAD83 (National Spatial Reference System 2011)	1116	North American Vertical Datum 1988	5103
2565_2031.las	NAD83 (National Spatial Reference System 2011)	1116	North American Vertical Datum 1988	5103
2565_2033.las	NAD83 (National Spatial Reference System 2011)	1116	North American Vertical Datum 1988	5103
2565_2035.las	NAD83 (National Spatial Reference System 2011)	1116	North American Vertical Datum 1988	5103
2565_2037.las	NAD83 (National Spatial Reference System 2011)	1116	North American Vertical Datum 1988	5103
2565_2039.las	NAD83 (National Spatial Reference System 2011)	1116	North American Vertical Datum 1988	5103
2565_2041.las	NAD83 (National Spatial Reference System 2011)	1116	North American Vertical Datum 1988	5103
2565_2043.las	NAD83 (National Spatial Reference System 2011)	1116	North American Vertical Datum 1988	5103
2565_2045.las	NAD83 (National Spatial Reference System 2011)	1116	North American Vertical Datum 1988	5103
2565_2047.las	NAD83 (National Spatial Reference System 2011)	1116	North American Vertical Datum 1988	5103
2565_2049.las	NAD83 (National Spatial Reference System 2011)	1116	North American Vertical Datum 1988	5103
2565_2051.las	NAD83 (National Spatial Reference System 2011)	1116	North American Vertical Datum 1988	5103
2565_2053.las	NAD83 (National Spatial Reference System 2011)	1116	North American Vertical Datum 1988	5103
2565_2055.las	NAD83 (National Spatial Reference System 2011)	1116	North American Vertical Datum 1988	5103
2565_2057.las	NAD83 (National Spatial Reference System 2011)	1116	North American Vertical Datum 1988	5103
2565_2059.las	NAD83 (National Spatial Reference System 2011)	1116	North American Vertical Datum 1988	5103
2565_2061.las	NAD83 (National Spatial Reference System 2011)	1116	North American Vertical Datum 1988	5103
2565_2063.las	NAD83 (National Spatial Reference System 2011)	1116	North American Vertical Datum 1988	5103
2565_2065.las	NAD83 (National Spatial Reference System 2011)	1116	North American Vertical Datum 1988	5103
2565_2067.las	NAD83 (National Spatial Reference System 2011)	1116	North American Vertical Datum 1988	5103
2565_2069.las	NAD83 (National Spatial Reference System 2011)	1116	North American Vertical Datum 1988	5103
2565_2071.las	NAD83 (National Spatial Reference System 2011)	1116	North American Vertical Datum 1988	5103
2565_2073.las	NAD83 (National Spatial Reference System 2011)	1116	North American Vertical Datum 1988	5103

DPH-4 Report on Datums (Tiled Data) - continued

File	Horizontal Datum	EPSG Code	Vertical Datum	EPSG Code
2565_2075.las	NAD83 (National Spatial Reference System 2011)	1116	North American Vertical Datum 1988	5103
2565_2077.las	NAD83 (National Spatial Reference System 2011)	1116	North American Vertical Datum 1988	5103
2565_2079.las	NAD83 (National Spatial Reference System 2011)	1116	North American Vertical Datum 1988	5103
2565_2081.las	NAD83 (National Spatial Reference System 2011)	1116	North American Vertical Datum 1988	5103
2565_2083.las	NAD83 (National Spatial Reference System 2011)	1116	North American Vertical Datum 1988	5103
2565_2085.las	NAD83 (National Spatial Reference System 2011)	1116	North American Vertical Datum 1988	5103
2565_2087.las	NAD83 (National Spatial Reference System 2011)	1116	North American Vertical Datum 1988	5103
2565_2089.las	NAD83 (National Spatial Reference System 2011)	1116	North American Vertical Datum 1988	5103
2565_2091.las	NAD83 (National Spatial Reference System 2011)	1116	North American Vertical Datum 1988	5103
2565_2093.las	NAD83 (National Spatial Reference System 2011)	1116	North American Vertical Datum 1988	5103
2565_2095.las	NAD83 (National Spatial Reference System 2011)	1116	North American Vertical Datum 1988	5103
2565_2097.las	NAD83 (National Spatial Reference System 2011)	1116	North American Vertical Datum 1988	5103
2565_2099.las	NAD83 (National Spatial Reference System 2011)	1116	North American Vertical Datum 1988	5103
2565_2101.las	NAD83 (National Spatial Reference System 2011)	1116	North American Vertical Datum 1988	5103
2565_2103.las	NAD83 (National Spatial Reference System 2011)	1116	North American Vertical Datum 1988	5103
2565_2105.las	NAD83 (National Spatial Reference System 2011)	1116	North American Vertical Datum 1988	5103
2565_2107.las	NAD83 (National Spatial Reference System 2011)	1116	North American Vertical Datum 1988	5103
2565_2109.las	NAD83 (National Spatial Reference System 2011)	1116	North American Vertical Datum 1988	5103
2565_2111.las	NAD83 (National Spatial Reference System 2011)	1116	North American Vertical Datum 1988	5103
2565_2113.las	NAD83 (National Spatial Reference System 2011)	1116	North American Vertical Datum 1988	5103
2565_2115.las	NAD83 (National Spatial Reference System 2011)	1116	North American Vertical Datum 1988	5103
2565_2117.las	NAD83 (National Spatial Reference System 2011)	1116	North American Vertical Datum 1988	5103
2565_2119.las	NAD83 (National Spatial Reference System 2011)	1116	North American Vertical Datum 1988	5103
2565_2121.las	NAD83 (National Spatial Reference System 2011)	1116	North American Vertical Datum 1988	5103
2565_2123.las	NAD83 (National Spatial Reference System 2011)	1116	North American Vertical Datum 1988	5103
2565_2125.las	NAD83 (National Spatial Reference System 2011)	1116	North American Vertical Datum 1988	5103
2565_2127.las	NAD83 (National Spatial Reference System 2011)	1116	North American Vertical Datum 1988	5103
2567_1999.las	NAD83 (National Spatial Reference System 2011)	1116	North American Vertical Datum 1988	5103
2567_2001.las	NAD83 (National Spatial Reference System 2011)	1116	North American Vertical Datum 1988	5103
2567_2003.las	NAD83 (National Spatial Reference System 2011)	1116	North American Vertical Datum 1988	5103
2567_2005.las	NAD83 (National Spatial Reference System 2011)	1116	North American Vertical Datum 1988	5103
2567_2007.las	NAD83 (National Spatial Reference System 2011)	1116	North American Vertical Datum 1988	5103
2567_2009.las	NAD83 (National Spatial Reference System 2011)	1116	North American Vertical Datum 1988	5103
2567_2011.las	NAD83 (National Spatial Reference System 2011)	1116	North American Vertical Datum 1988	5103

DPH-4 Report on Datums (Tiled Data) - continued

File	Horizontal Datum	EPSG Code	Vertical Datum	EPSG Code
2567_2013.las	NAD83 (National Spatial Reference System 2011)	1116	North American Vertical Datum 1988	5103
2567_2015.las	NAD83 (National Spatial Reference System 2011)	1116	North American Vertical Datum 1988	5103
2567_2017.las	NAD83 (National Spatial Reference System 2011)	1116	North American Vertical Datum 1988	5103
2567_2019.las	NAD83 (National Spatial Reference System 2011)	1116	North American Vertical Datum 1988	5103
2567_2021.las	NAD83 (National Spatial Reference System 2011)	1116	North American Vertical Datum 1988	5103
2567_2023.las	NAD83 (National Spatial Reference System 2011)	1116	North American Vertical Datum 1988	5103
2567_2025.las	NAD83 (National Spatial Reference System 2011)	1116	North American Vertical Datum 1988	5103
2567_2027.las	NAD83 (National Spatial Reference System 2011)	1116	North American Vertical Datum 1988	5103
2567_2029.las	NAD83 (National Spatial Reference System 2011)	1116	North American Vertical Datum 1988	5103
2567_2031.las	NAD83 (National Spatial Reference System 2011)	1116	North American Vertical Datum 1988	5103
2567_2033.las	NAD83 (National Spatial Reference System 2011)	1116	North American Vertical Datum 1988	5103
2567_2035.las	NAD83 (National Spatial Reference System 2011)	1116	North American Vertical Datum 1988	5103
2567_2037.las	NAD83 (National Spatial Reference System 2011)	1116	North American Vertical Datum 1988	5103
2567_2039.las	NAD83 (National Spatial Reference System 2011)	1116	North American Vertical Datum 1988	5103
2567_2041.las	NAD83 (National Spatial Reference System 2011)	1116	North American Vertical Datum 1988	5103
2567_2043.las	NAD83 (National Spatial Reference System 2011)	1116	North American Vertical Datum 1988	5103
2567_2045.las	NAD83 (National Spatial Reference System 2011)	1116	North American Vertical Datum 1988	5103
2567_2047.las	NAD83 (National Spatial Reference System 2011)	1116	North American Vertical Datum 1988	5103
2567_2049.las	NAD83 (National Spatial Reference System 2011)	1116	North American Vertical Datum 1988	5103
2567_2051.las	NAD83 (National Spatial Reference System 2011)	1116	North American Vertical Datum 1988	5103
2567_2053.las	NAD83 (National Spatial Reference System 2011)	1116	North American Vertical Datum 1988	5103
2567_2055.las	NAD83 (National Spatial Reference System 2011)	1116	North American Vertical Datum 1988	5103
2567_2057.las	NAD83 (National Spatial Reference System 2011)	1116	North American Vertical Datum 1988	5103
2567_2059.las	NAD83 (National Spatial Reference System 2011)	1116	North American Vertical Datum 1988	5103
2567_2061.las	NAD83 (National Spatial Reference System 2011)	1116	North American Vertical Datum 1988	5103
2567_2063.las	NAD83 (National Spatial Reference System 2011)	1116	North American Vertical Datum 1988	5103
2567_2065.las	NAD83 (National Spatial Reference System 2011)	1116	North American Vertical Datum 1988	5103
2567_2067.las	NAD83 (National Spatial Reference System 2011)	1116	North American Vertical Datum 1988	5103
2567_2069.las	NAD83 (National Spatial Reference System 2011)	1116	North American Vertical Datum 1988	5103
2567_2071.las	NAD83 (National Spatial Reference System 2011)	1116	North American Vertical Datum 1988	5103
2567_2073.las	NAD83 (National Spatial Reference System 2011)	1116	North American Vertical Datum 1988	5103
2567_2075.las	NAD83 (National Spatial Reference System 2011)	1116	North American Vertical Datum 1988	5103
2567_2077.las	NAD83 (National Spatial Reference System 2011)	1116	North American Vertical Datum 1988	5103
2567_2079.las	NAD83 (National Spatial Reference System 2011)	1116	North American Vertical Datum 1988	5103

DPH-4 Report on Datums (Tiled Data) - continued

File	Horizontal Datum	EPSG Code	Vertical Datum	EPSG Code
2567_2081.las	NAD83 (National Spatial Reference System 2011)	1116	North American Vertical Datum 1988	5103
2567_2083.las	NAD83 (National Spatial Reference System 2011)	1116	North American Vertical Datum 1988	5103
2567_2085.las	NAD83 (National Spatial Reference System 2011)	1116	North American Vertical Datum 1988	5103
2567_2087.las	NAD83 (National Spatial Reference System 2011)	1116	North American Vertical Datum 1988	5103
2567_2089.las	NAD83 (National Spatial Reference System 2011)	1116	North American Vertical Datum 1988	5103
2567_2091.las	NAD83 (National Spatial Reference System 2011)	1116	North American Vertical Datum 1988	5103
2567_2093.las	NAD83 (National Spatial Reference System 2011)	1116	North American Vertical Datum 1988	5103
2567_2095.las	NAD83 (National Spatial Reference System 2011)	1116	North American Vertical Datum 1988	5103
2567_2097.las	NAD83 (National Spatial Reference System 2011)	1116	North American Vertical Datum 1988	5103
2567_2099.las	NAD83 (National Spatial Reference System 2011)	1116	North American Vertical Datum 1988	5103
2567_2101.las	NAD83 (National Spatial Reference System 2011)	1116	North American Vertical Datum 1988	5103
2567_2103.las	NAD83 (National Spatial Reference System 2011)	1116	North American Vertical Datum 1988	5103
2567_2105.las	NAD83 (National Spatial Reference System 2011)	1116	North American Vertical Datum 1988	5103
2567_2107.las	NAD83 (National Spatial Reference System 2011)	1116	North American Vertical Datum 1988	5103
2567_2109.las	NAD83 (National Spatial Reference System 2011)	1116	North American Vertical Datum 1988	5103
2567_2111.las	NAD83 (National Spatial Reference System 2011)	1116	North American Vertical Datum 1988	5103
2567_2113.las	NAD83 (National Spatial Reference System 2011)	1116	North American Vertical Datum 1988	5103
2567_2115.las	NAD83 (National Spatial Reference System 2011)	1116	North American Vertical Datum 1988	5103
2567_2117.las	NAD83 (National Spatial Reference System 2011)	1116	North American Vertical Datum 1988	5103
2567_2119.las	NAD83 (National Spatial Reference System 2011)	1116	North American Vertical Datum 1988	5103
2567_2121.las	NAD83 (National Spatial Reference System 2011)	1116	North American Vertical Datum 1988	5103
2567_2123.las	NAD83 (National Spatial Reference System 2011)	1116	North American Vertical Datum 1988	5103
2567_2125.las	NAD83 (National Spatial Reference System 2011)	1116	North American Vertical Datum 1988	5103
2567_2127.las	NAD83 (National Spatial Reference System 2011)	1116	North American Vertical Datum 1988	5103
2569_1999.las	NAD83 (National Spatial Reference System 2011)	1116	North American Vertical Datum 1988	5103
2569_2001.las	NAD83 (National Spatial Reference System 2011)	1116	North American Vertical Datum 1988	5103
2569_2003.las	NAD83 (National Spatial Reference System 2011)	1116	North American Vertical Datum 1988	5103
2569_2005.las	NAD83 (National Spatial Reference System 2011)	1116	North American Vertical Datum 1988	5103
2569_2007.las	NAD83 (National Spatial Reference System 2011)	1116	North American Vertical Datum 1988	5103
2569_2009.las	NAD83 (National Spatial Reference System 2011)	1116	North American Vertical Datum 1988	5103
2569_2011.las	NAD83 (National Spatial Reference System 2011)	1116	North American Vertical Datum 1988	5103
2569_2013.las	NAD83 (National Spatial Reference System 2011)	1116	North American Vertical Datum 1988	5103
2569_2015.las	NAD83 (National Spatial Reference System 2011)	1116	North American Vertical Datum 1988	5103
2569_2017.las	NAD83 (National Spatial Reference System 2011)	1116	North American Vertical Datum 1988	5103

DPH-4 Report on Datums (Tiled Data) - continued

File	Horizontal Datum	EPSG Code	Vertical Datum	EPSG Code
2569_2019.las	NAD83 (National Spatial Reference System 2011)	1116	North American Vertical Datum 1988	5103
2569_2021.las	NAD83 (National Spatial Reference System 2011)	1116	North American Vertical Datum 1988	5103
2569_2023.las	NAD83 (National Spatial Reference System 2011)	1116	North American Vertical Datum 1988	5103
2569_2025.las	NAD83 (National Spatial Reference System 2011)	1116	North American Vertical Datum 1988	5103
2569_2027.las	NAD83 (National Spatial Reference System 2011)	1116	North American Vertical Datum 1988	5103
2569_2029.las	NAD83 (National Spatial Reference System 2011)	1116	North American Vertical Datum 1988	5103
2569_2031.las	NAD83 (National Spatial Reference System 2011)	1116	North American Vertical Datum 1988	5103
2569_2033.las	NAD83 (National Spatial Reference System 2011)	1116	North American Vertical Datum 1988	5103
2569_2035.las	NAD83 (National Spatial Reference System 2011)	1116	North American Vertical Datum 1988	5103
2569_2037.las	NAD83 (National Spatial Reference System 2011)	1116	North American Vertical Datum 1988	5103
2569_2039.las	NAD83 (National Spatial Reference System 2011)	1116	North American Vertical Datum 1988	5103
2569_2041.las	NAD83 (National Spatial Reference System 2011)	1116	North American Vertical Datum 1988	5103
2569_2043.las	NAD83 (National Spatial Reference System 2011)	1116	North American Vertical Datum 1988	5103
2569_2045.las	NAD83 (National Spatial Reference System 2011)	1116	North American Vertical Datum 1988	5103
2569_2047.las	NAD83 (National Spatial Reference System 2011)	1116	North American Vertical Datum 1988	5103
2569_2049.las	NAD83 (National Spatial Reference System 2011)	1116	North American Vertical Datum 1988	5103
2569_2051.las	NAD83 (National Spatial Reference System 2011)	1116	North American Vertical Datum 1988	5103
2569_2053.las	NAD83 (National Spatial Reference System 2011)	1116	North American Vertical Datum 1988	5103
2569_2055.las	NAD83 (National Spatial Reference System 2011)	1116	North American Vertical Datum 1988	5103
2569_2057.las	NAD83 (National Spatial Reference System 2011)	1116	North American Vertical Datum 1988	5103
2569_2059.las	NAD83 (National Spatial Reference System 2011)	1116	North American Vertical Datum 1988	5103
2569_2061.las	NAD83 (National Spatial Reference System 2011)	1116	North American Vertical Datum 1988	5103
2569_2063.las	NAD83 (National Spatial Reference System 2011)	1116	North American Vertical Datum 1988	5103
2569_2065.las	NAD83 (National Spatial Reference System 2011)	1116	North American Vertical Datum 1988	5103
2569_2067.las	NAD83 (National Spatial Reference System 2011)	1116	North American Vertical Datum 1988	5103
2569_2069.las	NAD83 (National Spatial Reference System 2011)	1116	North American Vertical Datum 1988	5103
2569_2071.las	NAD83 (National Spatial Reference System 2011)	1116	North American Vertical Datum 1988	5103
2569_2073.las	NAD83 (National Spatial Reference System 2011)	1116	North American Vertical Datum 1988	5103
2569_2075.las	NAD83 (National Spatial Reference System 2011)	1116	North American Vertical Datum 1988	5103
2569_2077.las	NAD83 (National Spatial Reference System 2011)	1116	North American Vertical Datum 1988	5103
2569_2079.las	NAD83 (National Spatial Reference System 2011)	1116	North American Vertical Datum 1988	5103
2569_2081.las	NAD83 (National Spatial Reference System 2011)	1116	North American Vertical Datum 1988	5103
2569_2083.las	NAD83 (National Spatial Reference System 2011)	1116	North American Vertical Datum 1988	5103
2569_2085.las	NAD83 (National Spatial Reference System 2011)	1116	North American Vertical Datum 1988	5103

DPH-4 Report on Datums (Tiled Data) - continued

File	Horizontal Datum	EPSG Code	Vertical Datum	EPSG Code
2569_2087.las	NAD83 (National Spatial Reference System 2011)	1116	North American Vertical Datum 1988	5103
2569_2089.las	NAD83 (National Spatial Reference System 2011)	1116	North American Vertical Datum 1988	5103
2569_2091.las	NAD83 (National Spatial Reference System 2011)	1116	North American Vertical Datum 1988	5103
2569_2093.las	NAD83 (National Spatial Reference System 2011)	1116	North American Vertical Datum 1988	5103
2569_2095.las	NAD83 (National Spatial Reference System 2011)	1116	North American Vertical Datum 1988	5103
2569_2097.las	NAD83 (National Spatial Reference System 2011)	1116	North American Vertical Datum 1988	5103
2569_2099.las	NAD83 (National Spatial Reference System 2011)	1116	North American Vertical Datum 1988	5103
2569_2101.las	NAD83 (National Spatial Reference System 2011)	1116	North American Vertical Datum 1988	5103
2569_2103.las	NAD83 (National Spatial Reference System 2011)	1116	North American Vertical Datum 1988	5103
2569_2105.las	NAD83 (National Spatial Reference System 2011)	1116	North American Vertical Datum 1988	5103
2569_2107.las	NAD83 (National Spatial Reference System 2011)	1116	North American Vertical Datum 1988	5103
2569_2109.las	NAD83 (National Spatial Reference System 2011)	1116	North American Vertical Datum 1988	5103
2569_2111.las	NAD83 (National Spatial Reference System 2011)	1116	North American Vertical Datum 1988	5103
2569_2113.las	NAD83 (National Spatial Reference System 2011)	1116	North American Vertical Datum 1988	5103
2569_2115.las	NAD83 (National Spatial Reference System 2011)	1116	North American Vertical Datum 1988	5103
2569_2117.las	NAD83 (National Spatial Reference System 2011)	1116	North American Vertical Datum 1988	5103
2569_2119.las	NAD83 (National Spatial Reference System 2011)	1116	North American Vertical Datum 1988	5103
2569_2121.las	NAD83 (National Spatial Reference System 2011)	1116	North American Vertical Datum 1988	5103
2569_2123.las	NAD83 (National Spatial Reference System 2011)	1116	North American Vertical Datum 1988	5103
2569_2125.las	NAD83 (National Spatial Reference System 2011)	1116	North American Vertical Datum 1988	5103
2569_2127.las	NAD83 (National Spatial Reference System 2011)	1116	North American Vertical Datum 1988	5103
2571_1999.las	NAD83 (National Spatial Reference System 2011)	1116	North American Vertical Datum 1988	5103
2571_2001.las	NAD83 (National Spatial Reference System 2011)	1116	North American Vertical Datum 1988	5103
2571_2003.las	NAD83 (National Spatial Reference System 2011)	1116	North American Vertical Datum 1988	5103
2571_2005.las	NAD83 (National Spatial Reference System 2011)	1116	North American Vertical Datum 1988	5103
2571_2007.las	NAD83 (National Spatial Reference System 2011)	1116	North American Vertical Datum 1988	5103
2571_2009.las	NAD83 (National Spatial Reference System 2011)	1116	North American Vertical Datum 1988	5103
2571_2011.las	NAD83 (National Spatial Reference System 2011)	1116	North American Vertical Datum 1988	5103
2571_2013.las	NAD83 (National Spatial Reference System 2011)	1116	North American Vertical Datum 1988	5103
2571_2015.las	NAD83 (National Spatial Reference System 2011)	1116	North American Vertical Datum 1988	5103
2571_2017.las	NAD83 (National Spatial Reference System 2011)	1116	North American Vertical Datum 1988	5103
2571_2019.las	NAD83 (National Spatial Reference System 2011)	1116	North American Vertical Datum 1988	5103
2571_2021.las	NAD83 (National Spatial Reference System 2011)	1116	North American Vertical Datum 1988	5103
2571_2023.las	NAD83 (National Spatial Reference System 2011)	1116	North American Vertical Datum 1988	5103

DPH-4 Report on Datums (Tiled Data) - continued

File	Horizontal Datum	EPSG Code	Vertical Datum	EPSG Code
2571_2025.las	NAD83 (National Spatial Reference System 2011)	1116	North American Vertical Datum 1988	5103
2571_2027.las	NAD83 (National Spatial Reference System 2011)	1116	North American Vertical Datum 1988	5103
2571_2029.las	NAD83 (National Spatial Reference System 2011)	1116	North American Vertical Datum 1988	5103
2571_2031.las	NAD83 (National Spatial Reference System 2011)	1116	North American Vertical Datum 1988	5103
2571_2033.las	NAD83 (National Spatial Reference System 2011)	1116	North American Vertical Datum 1988	5103
2571_2035.las	NAD83 (National Spatial Reference System 2011)	1116	North American Vertical Datum 1988	5103
2571_2037.las	NAD83 (National Spatial Reference System 2011)	1116	North American Vertical Datum 1988	5103
2571_2039.las	NAD83 (National Spatial Reference System 2011)	1116	North American Vertical Datum 1988	5103
2571_2041.las	NAD83 (National Spatial Reference System 2011)	1116	North American Vertical Datum 1988	5103
2571_2043.las	NAD83 (National Spatial Reference System 2011)	1116	North American Vertical Datum 1988	5103
2571_2045.las	NAD83 (National Spatial Reference System 2011)	1116	North American Vertical Datum 1988	5103
2571_2047.las	NAD83 (National Spatial Reference System 2011)	1116	North American Vertical Datum 1988	5103
2571_2049.las	NAD83 (National Spatial Reference System 2011)	1116	North American Vertical Datum 1988	5103
2571_2051.las	NAD83 (National Spatial Reference System 2011)	1116	North American Vertical Datum 1988	5103
2571_2053.las	NAD83 (National Spatial Reference System 2011)	1116	North American Vertical Datum 1988	5103
2571_2055.las	NAD83 (National Spatial Reference System 2011)	1116	North American Vertical Datum 1988	5103
2571_2057.las	NAD83 (National Spatial Reference System 2011)	1116	North American Vertical Datum 1988	5103
2571_2059.las	NAD83 (National Spatial Reference System 2011)	1116	North American Vertical Datum 1988	5103
2571_2061.las	NAD83 (National Spatial Reference System 2011)	1116	North American Vertical Datum 1988	5103
2571_2063.las	NAD83 (National Spatial Reference System 2011)	1116	North American Vertical Datum 1988	5103
2571_2065.las	NAD83 (National Spatial Reference System 2011)	1116	North American Vertical Datum 1988	5103
2571_2067.las	NAD83 (National Spatial Reference System 2011)	1116	North American Vertical Datum 1988	5103
2571_2069.las	NAD83 (National Spatial Reference System 2011)	1116	North American Vertical Datum 1988	5103
2571_2071.las	NAD83 (National Spatial Reference System 2011)	1116	North American Vertical Datum 1988	5103
2571_2073.las	NAD83 (National Spatial Reference System 2011)	1116	North American Vertical Datum 1988	5103
2571_2075.las	NAD83 (National Spatial Reference System 2011)	1116	North American Vertical Datum 1988	5103
2571_2077.las	NAD83 (National Spatial Reference System 2011)	1116	North American Vertical Datum 1988	5103
2571_2079.las	NAD83 (National Spatial Reference System 2011)	1116	North American Vertical Datum 1988	5103
2571_2081.las	NAD83 (National Spatial Reference System 2011)	1116	North American Vertical Datum 1988	5103
2571_2083.las	NAD83 (National Spatial Reference System 2011)	1116	North American Vertical Datum 1988	5103
2571_2085.las	NAD83 (National Spatial Reference System 2011)	1116	North American Vertical Datum 1988	5103
2571_2087.las	NAD83 (National Spatial Reference System 2011)	1116	North American Vertical Datum 1988	5103
2571_2089.las	NAD83 (National Spatial Reference System 2011)	1116	North American Vertical Datum 1988	5103
2571_2091.las	NAD83 (National Spatial Reference System 2011)	1116	North American Vertical Datum 1988	5103

DPH-4 Report on Datums (Tiled Data) - continued

File	Horizontal Datum	EPSG Code	Vertical Datum	EPSG Code
2571_2093.las	NAD83 (National Spatial Reference System 2011)	1116	North American Vertical Datum 1988	5103
2571_2095.las	NAD83 (National Spatial Reference System 2011)	1116	North American Vertical Datum 1988	5103
2571_2097.las	NAD83 (National Spatial Reference System 2011)	1116	North American Vertical Datum 1988	5103
2571_2099.las	NAD83 (National Spatial Reference System 2011)	1116	North American Vertical Datum 1988	5103
2571_2101.las	NAD83 (National Spatial Reference System 2011)	1116	North American Vertical Datum 1988	5103
2571_2103.las	NAD83 (National Spatial Reference System 2011)	1116	North American Vertical Datum 1988	5103
2571_2105.las	NAD83 (National Spatial Reference System 2011)	1116	North American Vertical Datum 1988	5103
2571_2107.las	NAD83 (National Spatial Reference System 2011)	1116	North American Vertical Datum 1988	5103
2571_2109.las	NAD83 (National Spatial Reference System 2011)	1116	North American Vertical Datum 1988	5103
2571_2111.las	NAD83 (National Spatial Reference System 2011)	1116	North American Vertical Datum 1988	5103
2571_2113.las	NAD83 (National Spatial Reference System 2011)	1116	North American Vertical Datum 1988	5103
2571_2115.las	NAD83 (National Spatial Reference System 2011)	1116	North American Vertical Datum 1988	5103
2571_2117.las	NAD83 (National Spatial Reference System 2011)	1116	North American Vertical Datum 1988	5103
2571_2119.las	NAD83 (National Spatial Reference System 2011)	1116	North American Vertical Datum 1988	5103
2571_2121.las	NAD83 (National Spatial Reference System 2011)	1116	North American Vertical Datum 1988	5103
2571_2123.las	NAD83 (National Spatial Reference System 2011)	1116	North American Vertical Datum 1988	5103
2571_2125.las	NAD83 (National Spatial Reference System 2011)	1116	North American Vertical Datum 1988	5103
2571_2127.las	NAD83 (National Spatial Reference System 2011)	1116	North American Vertical Datum 1988	5103
2573_1999.las	NAD83 (National Spatial Reference System 2011)	1116	North American Vertical Datum 1988	5103
2573_2001.las	NAD83 (National Spatial Reference System 2011)	1116	North American Vertical Datum 1988	5103
2573_2003.las	NAD83 (National Spatial Reference System 2011)	1116	North American Vertical Datum 1988	5103
2573_2005.las	NAD83 (National Spatial Reference System 2011)	1116	North American Vertical Datum 1988	5103
2573_2007.las	NAD83 (National Spatial Reference System 2011)	1116	North American Vertical Datum 1988	5103
2573_2009.las	NAD83 (National Spatial Reference System 2011)	1116	North American Vertical Datum 1988	5103
2573_2011.las	NAD83 (National Spatial Reference System 2011)	1116	North American Vertical Datum 1988	5103
2573_2013.las	NAD83 (National Spatial Reference System 2011)	1116	North American Vertical Datum 1988	5103
2573_2015.las	NAD83 (National Spatial Reference System 2011)	1116	North American Vertical Datum 1988	5103
2573_2017.las	NAD83 (National Spatial Reference System 2011)	1116	North American Vertical Datum 1988	5103
2573_2019.las	NAD83 (National Spatial Reference System 2011)	1116	North American Vertical Datum 1988	5103
2573_2021.las	NAD83 (National Spatial Reference System 2011)	1116	North American Vertical Datum 1988	5103
2573_2023.las	NAD83 (National Spatial Reference System 2011)	1116	North American Vertical Datum 1988	5103
2573_2025.las	NAD83 (National Spatial Reference System 2011)	1116	North American Vertical Datum 1988	5103
2573_2027.las	NAD83 (National Spatial Reference System 2011)	1116	North American Vertical Datum 1988	5103
2573_2029.las	NAD83 (National Spatial Reference System 2011)	1116	North American Vertical Datum 1988	5103

DPH-4 Report on Datums (Tiled Data) - continued

File	Horizontal Datum	EPSG Code	Vertical Datum	EPSG Code
2573_2031.las	NAD83 (National Spatial Reference System 2011)	1116	North American Vertical Datum 1988	5103
2573_2033.las	NAD83 (National Spatial Reference System 2011)	1116	North American Vertical Datum 1988	5103
2573_2035.las	NAD83 (National Spatial Reference System 2011)	1116	North American Vertical Datum 1988	5103
2573_2037.las	NAD83 (National Spatial Reference System 2011)	1116	North American Vertical Datum 1988	5103
2573_2039.las	NAD83 (National Spatial Reference System 2011)	1116	North American Vertical Datum 1988	5103
2573_2041.las	NAD83 (National Spatial Reference System 2011)	1116	North American Vertical Datum 1988	5103
2573_2043.las	NAD83 (National Spatial Reference System 2011)	1116	North American Vertical Datum 1988	5103
2573_2045.las	NAD83 (National Spatial Reference System 2011)	1116	North American Vertical Datum 1988	5103
2573_2047.las	NAD83 (National Spatial Reference System 2011)	1116	North American Vertical Datum 1988	5103
2573_2049.las	NAD83 (National Spatial Reference System 2011)	1116	North American Vertical Datum 1988	5103
2573_2051.las	NAD83 (National Spatial Reference System 2011)	1116	North American Vertical Datum 1988	5103
2573_2053.las	NAD83 (National Spatial Reference System 2011)	1116	North American Vertical Datum 1988	5103
2573_2055.las	NAD83 (National Spatial Reference System 2011)	1116	North American Vertical Datum 1988	5103
2573_2057.las	NAD83 (National Spatial Reference System 2011)	1116	North American Vertical Datum 1988	5103
2573_2059.las	NAD83 (National Spatial Reference System 2011)	1116	North American Vertical Datum 1988	5103
2573_2061.las	NAD83 (National Spatial Reference System 2011)	1116	North American Vertical Datum 1988	5103
2573_2063.las	NAD83 (National Spatial Reference System 2011)	1116	North American Vertical Datum 1988	5103
2573_2065.las	NAD83 (National Spatial Reference System 2011)	1116	North American Vertical Datum 1988	5103
2573_2067.las	NAD83 (National Spatial Reference System 2011)	1116	North American Vertical Datum 1988	5103
2573_2069.las	NAD83 (National Spatial Reference System 2011)	1116	North American Vertical Datum 1988	5103
2573_2071.las	NAD83 (National Spatial Reference System 2011)	1116	North American Vertical Datum 1988	5103
2573_2073.las	NAD83 (National Spatial Reference System 2011)	1116	North American Vertical Datum 1988	5103
2573_2075.las	NAD83 (National Spatial Reference System 2011)	1116	North American Vertical Datum 1988	5103
2573_2077.las	NAD83 (National Spatial Reference System 2011)	1116	North American Vertical Datum 1988	5103
2573_2079.las	NAD83 (National Spatial Reference System 2011)	1116	North American Vertical Datum 1988	5103
2573_2081.las	NAD83 (National Spatial Reference System 2011)	1116	North American Vertical Datum 1988	5103
2573_2083.las	NAD83 (National Spatial Reference System 2011)	1116	North American Vertical Datum 1988	5103
2573_2085.las	NAD83 (National Spatial Reference System 2011)	1116	North American Vertical Datum 1988	5103
2573_2087.las	NAD83 (National Spatial Reference System 2011)	1116	North American Vertical Datum 1988	5103
2573_2089.las	NAD83 (National Spatial Reference System 2011)	1116	North American Vertical Datum 1988	5103
2573_2091.las	NAD83 (National Spatial Reference System 2011)	1116	North American Vertical Datum 1988	5103
2573_2093.las	NAD83 (National Spatial Reference System 2011)	1116	North American Vertical Datum 1988	5103
2573_2095.las	NAD83 (National Spatial Reference System 2011)	1116	North American Vertical Datum 1988	5103
2573_2097.las	NAD83 (National Spatial Reference System 2011)	1116	North American Vertical Datum 1988	5103

DPH-4 Report on Datums (Tiled Data) - continued

File	Horizontal Datum	EPSG Code	Vertical Datum	EPSG Code
2573_2099.las	NAD83 (National Spatial Reference System 2011)	1116	North American Vertical Datum 1988	5103
2573_2101.las	NAD83 (National Spatial Reference System 2011)	1116	North American Vertical Datum 1988	5103
2573_2103.las	NAD83 (National Spatial Reference System 2011)	1116	North American Vertical Datum 1988	5103
2573_2105.las	NAD83 (National Spatial Reference System 2011)	1116	North American Vertical Datum 1988	5103
2573_2107.las	NAD83 (National Spatial Reference System 2011)	1116	North American Vertical Datum 1988	5103
2573_2109.las	NAD83 (National Spatial Reference System 2011)	1116	North American Vertical Datum 1988	5103
2573_2111.las	NAD83 (National Spatial Reference System 2011)	1116	North American Vertical Datum 1988	5103
2573_2113.las	NAD83 (National Spatial Reference System 2011)	1116	North American Vertical Datum 1988	5103
2573_2115.las	NAD83 (National Spatial Reference System 2011)	1116	North American Vertical Datum 1988	5103
2573_2117.las	NAD83 (National Spatial Reference System 2011)	1116	North American Vertical Datum 1988	5103
2573_2119.las	NAD83 (National Spatial Reference System 2011)	1116	North American Vertical Datum 1988	5103
2573_2121.las	NAD83 (National Spatial Reference System 2011)	1116	North American Vertical Datum 1988	5103
2573_2123.las	NAD83 (National Spatial Reference System 2011)	1116	North American Vertical Datum 1988	5103
2573_2125.las	NAD83 (National Spatial Reference System 2011)	1116	North American Vertical Datum 1988	5103
2573_2127.las	NAD83 (National Spatial Reference System 2011)	1116	North American Vertical Datum 1988	5103
2575_1999.las	NAD83 (National Spatial Reference System 2011)	1116	North American Vertical Datum 1988	5103
2575_2001.las	NAD83 (National Spatial Reference System 2011)	1116	North American Vertical Datum 1988	5103
2575_2003.las	NAD83 (National Spatial Reference System 2011)	1116	North American Vertical Datum 1988	5103
2575_2005.las	NAD83 (National Spatial Reference System 2011)	1116	North American Vertical Datum 1988	5103
2575_2007.las	NAD83 (National Spatial Reference System 2011)	1116	North American Vertical Datum 1988	5103
2575_2009.las	NAD83 (National Spatial Reference System 2011)	1116	North American Vertical Datum 1988	5103
2575_2011.las	NAD83 (National Spatial Reference System 2011)	1116	North American Vertical Datum 1988	5103
2575_2013.las	NAD83 (National Spatial Reference System 2011)	1116	North American Vertical Datum 1988	5103
2575_2015.las	NAD83 (National Spatial Reference System 2011)	1116	North American Vertical Datum 1988	5103
2575_2017.las	NAD83 (National Spatial Reference System 2011)	1116	North American Vertical Datum 1988	5103
2575_2019.las	NAD83 (National Spatial Reference System 2011)	1116	North American Vertical Datum 1988	5103
2575_2021.las	NAD83 (National Spatial Reference System 2011)	1116	North American Vertical Datum 1988	5103
2575_2023.las	NAD83 (National Spatial Reference System 2011)	1116	North American Vertical Datum 1988	5103
2575_2025.las	NAD83 (National Spatial Reference System 2011)	1116	North American Vertical Datum 1988	5103
2575_2027.las	NAD83 (National Spatial Reference System 2011)	1116	North American Vertical Datum 1988	5103
2575_2029.las	NAD83 (National Spatial Reference System 2011)	1116	North American Vertical Datum 1988	5103
2575_2031.las	NAD83 (National Spatial Reference System 2011)	1116	North American Vertical Datum 1988	5103
2575_2033.las	NAD83 (National Spatial Reference System 2011)	1116	North American Vertical Datum 1988	5103
2575_2035.las	NAD83 (National Spatial Reference System 2011)	1116	North American Vertical Datum 1988	5103

DPH-4 Report on Datums (Tiled Data) - continued

File	Horizontal Datum	EPSG Code	Vertical Datum	EPSG Code
2575_2037.las	NAD83 (National Spatial Reference System 2011)	1116	North American Vertical Datum 1988	5103
2575_2039.las	NAD83 (National Spatial Reference System 2011)	1116	North American Vertical Datum 1988	5103
2575_2041.las	NAD83 (National Spatial Reference System 2011)	1116	North American Vertical Datum 1988	5103
2575_2043.las	NAD83 (National Spatial Reference System 2011)	1116	North American Vertical Datum 1988	5103
2575_2045.las	NAD83 (National Spatial Reference System 2011)	1116	North American Vertical Datum 1988	5103
2575_2047.las	NAD83 (National Spatial Reference System 2011)	1116	North American Vertical Datum 1988	5103
2575_2049.las	NAD83 (National Spatial Reference System 2011)	1116	North American Vertical Datum 1988	5103
2575_2051.las	NAD83 (National Spatial Reference System 2011)	1116	North American Vertical Datum 1988	5103
2575_2053.las	NAD83 (National Spatial Reference System 2011)	1116	North American Vertical Datum 1988	5103
2575_2055.las	NAD83 (National Spatial Reference System 2011)	1116	North American Vertical Datum 1988	5103
2575_2057.las	NAD83 (National Spatial Reference System 2011)	1116	North American Vertical Datum 1988	5103
2575_2059.las	NAD83 (National Spatial Reference System 2011)	1116	North American Vertical Datum 1988	5103
2575_2061.las	NAD83 (National Spatial Reference System 2011)	1116	North American Vertical Datum 1988	5103
2575_2063.las	NAD83 (National Spatial Reference System 2011)	1116	North American Vertical Datum 1988	5103
2575_2065.las	NAD83 (National Spatial Reference System 2011)	1116	North American Vertical Datum 1988	5103
2575_2067.las	NAD83 (National Spatial Reference System 2011)	1116	North American Vertical Datum 1988	5103
2575_2069.las	NAD83 (National Spatial Reference System 2011)	1116	North American Vertical Datum 1988	5103
2575_2071.las	NAD83 (National Spatial Reference System 2011)	1116	North American Vertical Datum 1988	5103
2575_2073.las	NAD83 (National Spatial Reference System 2011)	1116	North American Vertical Datum 1988	5103
2575_2075.las	NAD83 (National Spatial Reference System 2011)	1116	North American Vertical Datum 1988	5103
2575_2077.las	NAD83 (National Spatial Reference System 2011)	1116	North American Vertical Datum 1988	5103
2575_2079.las	NAD83 (National Spatial Reference System 2011)	1116	North American Vertical Datum 1988	5103
2575_2081.las	NAD83 (National Spatial Reference System 2011)	1116	North American Vertical Datum 1988	5103
2575_2083.las	NAD83 (National Spatial Reference System 2011)	1116	North American Vertical Datum 1988	5103
2575_2085.las	NAD83 (National Spatial Reference System 2011)	1116	North American Vertical Datum 1988	5103
2575_2087.las	NAD83 (National Spatial Reference System 2011)	1116	North American Vertical Datum 1988	5103
2575_2089.las	NAD83 (National Spatial Reference System 2011)	1116	North American Vertical Datum 1988	5103
2575_2091.las	NAD83 (National Spatial Reference System 2011)	1116	North American Vertical Datum 1988	5103
2575_2093.las	NAD83 (National Spatial Reference System 2011)	1116	North American Vertical Datum 1988	5103
2575_2095.las	NAD83 (National Spatial Reference System 2011)	1116	North American Vertical Datum 1988	5103
2575_2097.las	NAD83 (National Spatial Reference System 2011)	1116	North American Vertical Datum 1988	5103
2575_2099.las	NAD83 (National Spatial Reference System 2011)	1116	North American Vertical Datum 1988	5103
2575_2101.las	NAD83 (National Spatial Reference System 2011)	1116	North American Vertical Datum 1988	5103
2575_2103.las	NAD83 (National Spatial Reference System 2011)	1116	North American Vertical Datum 1988	5103

DPH-4 Report on Datums (Tiled Data) - continued

File	Horizontal Datum	EPSG Code	Vertical Datum	EPSG Code
2575_2105.las	NAD83 (National Spatial Reference System 2011)	1116	North American Vertical Datum 1988	5103
2575_2107.las	NAD83 (National Spatial Reference System 2011)	1116	North American Vertical Datum 1988	5103
2575_2109.las	NAD83 (National Spatial Reference System 2011)	1116	North American Vertical Datum 1988	5103
2575_2111.las	NAD83 (National Spatial Reference System 2011)	1116	North American Vertical Datum 1988	5103
2575_2113.las	NAD83 (National Spatial Reference System 2011)	1116	North American Vertical Datum 1988	5103
2575_2115.las	NAD83 (National Spatial Reference System 2011)	1116	North American Vertical Datum 1988	5103
2575_2117.las	NAD83 (National Spatial Reference System 2011)	1116	North American Vertical Datum 1988	5103
2575_2119.las	NAD83 (National Spatial Reference System 2011)	1116	North American Vertical Datum 1988	5103
2575_2121.las	NAD83 (National Spatial Reference System 2011)	1116	North American Vertical Datum 1988	5103
2575_2123.las	NAD83 (National Spatial Reference System 2011)	1116	North American Vertical Datum 1988	5103
2575_2125.las	NAD83 (National Spatial Reference System 2011)	1116	North American Vertical Datum 1988	5103
2575_2127.las	NAD83 (National Spatial Reference System 2011)	1116	North American Vertical Datum 1988	5103
2577_1999.las	NAD83 (National Spatial Reference System 2011)	1116	North American Vertical Datum 1988	5103
2577_2001.las	NAD83 (National Spatial Reference System 2011)	1116	North American Vertical Datum 1988	5103
2577_2003.las	NAD83 (National Spatial Reference System 2011)	1116	North American Vertical Datum 1988	5103
2577_2005.las	NAD83 (National Spatial Reference System 2011)	1116	North American Vertical Datum 1988	5103
2577_2007.las	NAD83 (National Spatial Reference System 2011)	1116	North American Vertical Datum 1988	5103
2577_2009.las	NAD83 (National Spatial Reference System 2011)	1116	North American Vertical Datum 1988	5103
2577_2011.las	NAD83 (National Spatial Reference System 2011)	1116	North American Vertical Datum 1988	5103
2577_2013.las	NAD83 (National Spatial Reference System 2011)	1116	North American Vertical Datum 1988	5103
2577_2015.las	NAD83 (National Spatial Reference System 2011)	1116	North American Vertical Datum 1988	5103
2577_2017.las	NAD83 (National Spatial Reference System 2011)	1116	North American Vertical Datum 1988	5103
2577_2019.las	NAD83 (National Spatial Reference System 2011)	1116	North American Vertical Datum 1988	5103
2577_2021.las	NAD83 (National Spatial Reference System 2011)	1116	North American Vertical Datum 1988	5103
2577_2023.las	NAD83 (National Spatial Reference System 2011)	1116	North American Vertical Datum 1988	5103
2577_2025.las	NAD83 (National Spatial Reference System 2011)	1116	North American Vertical Datum 1988	5103
2577_2027.las	NAD83 (National Spatial Reference System 2011)	1116	North American Vertical Datum 1988	5103
2577_2029.las	NAD83 (National Spatial Reference System 2011)	1116	North American Vertical Datum 1988	5103
2577_2031.las	NAD83 (National Spatial Reference System 2011)	1116	North American Vertical Datum 1988	5103
2577_2033.las	NAD83 (National Spatial Reference System 2011)	1116	North American Vertical Datum 1988	5103
2577_2035.las	NAD83 (National Spatial Reference System 2011)	1116	North American Vertical Datum 1988	5103
2577_2037.las	NAD83 (National Spatial Reference System 2011)	1116	North American Vertical Datum 1988	5103
2577_2039.las	NAD83 (National Spatial Reference System 2011)	1116	North American Vertical Datum 1988	5103
2577_2041.las	NAD83 (National Spatial Reference System 2011)	1116	North American Vertical Datum 1988	5103

DPH-4 Report on Datums (Tiled Data) - continued

File	Horizontal Datum	EPSG Code	Vertical Datum	EPSG Code
2577_2043.las	NAD83 (National Spatial Reference System 2011)	1116	North American Vertical Datum 1988	5103
2577_2045.las	NAD83 (National Spatial Reference System 2011)	1116	North American Vertical Datum 1988	5103
2577_2047.las	NAD83 (National Spatial Reference System 2011)	1116	North American Vertical Datum 1988	5103
2577_2049.las	NAD83 (National Spatial Reference System 2011)	1116	North American Vertical Datum 1988	5103
2577_2051.las	NAD83 (National Spatial Reference System 2011)	1116	North American Vertical Datum 1988	5103
2577_2053.las	NAD83 (National Spatial Reference System 2011)	1116	North American Vertical Datum 1988	5103
2577_2055.las	NAD83 (National Spatial Reference System 2011)	1116	North American Vertical Datum 1988	5103
2577_2057.las	NAD83 (National Spatial Reference System 2011)	1116	North American Vertical Datum 1988	5103
2577_2059.las	NAD83 (National Spatial Reference System 2011)	1116	North American Vertical Datum 1988	5103
2577_2061.las	NAD83 (National Spatial Reference System 2011)	1116	North American Vertical Datum 1988	5103
2577_2063.las	NAD83 (National Spatial Reference System 2011)	1116	North American Vertical Datum 1988	5103
2577_2065.las	NAD83 (National Spatial Reference System 2011)	1116	North American Vertical Datum 1988	5103
2577_2067.las	NAD83 (National Spatial Reference System 2011)	1116	North American Vertical Datum 1988	5103
2577_2069.las	NAD83 (National Spatial Reference System 2011)	1116	North American Vertical Datum 1988	5103
2577_2071.las	NAD83 (National Spatial Reference System 2011)	1116	North American Vertical Datum 1988	5103
2577_2073.las	NAD83 (National Spatial Reference System 2011)	1116	North American Vertical Datum 1988	5103
2577_2075.las	NAD83 (National Spatial Reference System 2011)	1116	North American Vertical Datum 1988	5103
2577_2077.las	NAD83 (National Spatial Reference System 2011)	1116	North American Vertical Datum 1988	5103
2577_2079.las	NAD83 (National Spatial Reference System 2011)	1116	North American Vertical Datum 1988	5103
2577_2081.las	NAD83 (National Spatial Reference System 2011)	1116	North American Vertical Datum 1988	5103
2577_2083.las	NAD83 (National Spatial Reference System 2011)	1116	North American Vertical Datum 1988	5103
2577_2085.las	NAD83 (National Spatial Reference System 2011)	1116	North American Vertical Datum 1988	5103
2577_2087.las	NAD83 (National Spatial Reference System 2011)	1116	North American Vertical Datum 1988	5103
2577_2089.las	NAD83 (National Spatial Reference System 2011)	1116	North American Vertical Datum 1988	5103
2577_2091.las	NAD83 (National Spatial Reference System 2011)	1116	North American Vertical Datum 1988	5103
2577_2093.las	NAD83 (National Spatial Reference System 2011)	1116	North American Vertical Datum 1988	5103
2577_2095.las	NAD83 (National Spatial Reference System 2011)	1116	North American Vertical Datum 1988	5103
2577_2097.las	NAD83 (National Spatial Reference System 2011)	1116	North American Vertical Datum 1988	5103
2577_2099.las	NAD83 (National Spatial Reference System 2011)	1116	North American Vertical Datum 1988	5103
2577_2101.las	NAD83 (National Spatial Reference System 2011)	1116	North American Vertical Datum 1988	5103
2577_2103.las	NAD83 (National Spatial Reference System 2011)	1116	North American Vertical Datum 1988	5103
2577_2105.las	NAD83 (National Spatial Reference System 2011)	1116	North American Vertical Datum 1988	5103
2577_2107.las	NAD83 (National Spatial Reference System 2011)	1116	North American Vertical Datum 1988	5103
2577_2109.las	NAD83 (National Spatial Reference System 2011)	1116	North American Vertical Datum 1988	5103

DPH-4 Report on Datums (Tiled Data) - continued

File	Horizontal Datum	EPSG Code	Vertical Datum	EPSG Code
2577_2111.las	NAD83 (National Spatial Reference System 2011)	1116	North American Vertical Datum 1988	5103
2577_2113.las	NAD83 (National Spatial Reference System 2011)	1116	North American Vertical Datum 1988	5103
2577_2115.las	NAD83 (National Spatial Reference System 2011)	1116	North American Vertical Datum 1988	5103
2577_2117.las	NAD83 (National Spatial Reference System 2011)	1116	North American Vertical Datum 1988	5103
2577_2119.las	NAD83 (National Spatial Reference System 2011)	1116	North American Vertical Datum 1988	5103
2577_2121.las	NAD83 (National Spatial Reference System 2011)	1116	North American Vertical Datum 1988	5103
2577_2123.las	NAD83 (National Spatial Reference System 2011)	1116	North American Vertical Datum 1988	5103
2577_2125.las	NAD83 (National Spatial Reference System 2011)	1116	North American Vertical Datum 1988	5103
2577_2127.las	NAD83 (National Spatial Reference System 2011)	1116	North American Vertical Datum 1988	5103
2579_1999.las	NAD83 (National Spatial Reference System 2011)	1116	North American Vertical Datum 1988	5103
2579_2001.las	NAD83 (National Spatial Reference System 2011)	1116	North American Vertical Datum 1988	5103
2579_2003.las	NAD83 (National Spatial Reference System 2011)	1116	North American Vertical Datum 1988	5103
2579_2005.las	NAD83 (National Spatial Reference System 2011)	1116	North American Vertical Datum 1988	5103
2579_2007.las	NAD83 (National Spatial Reference System 2011)	1116	North American Vertical Datum 1988	5103
2579_2009.las	NAD83 (National Spatial Reference System 2011)	1116	North American Vertical Datum 1988	5103
2579_2011.las	NAD83 (National Spatial Reference System 2011)	1116	North American Vertical Datum 1988	5103
2579_2013.las	NAD83 (National Spatial Reference System 2011)	1116	North American Vertical Datum 1988	5103
2579_2015.las	NAD83 (National Spatial Reference System 2011)	1116	North American Vertical Datum 1988	5103
2579_2017.las	NAD83 (National Spatial Reference System 2011)	1116	North American Vertical Datum 1988	5103
2579_2019.las	NAD83 (National Spatial Reference System 2011)	1116	North American Vertical Datum 1988	5103
2579_2021.las	NAD83 (National Spatial Reference System 2011)	1116	North American Vertical Datum 1988	5103
2579_2023.las	NAD83 (National Spatial Reference System 2011)	1116	North American Vertical Datum 1988	5103
2579_2025.las	NAD83 (National Spatial Reference System 2011)	1116	North American Vertical Datum 1988	5103
2579_2027.las	NAD83 (National Spatial Reference System 2011)	1116	North American Vertical Datum 1988	5103
2579_2029.las	NAD83 (National Spatial Reference System 2011)	1116	North American Vertical Datum 1988	5103
2579_2031.las	NAD83 (National Spatial Reference System 2011)	1116	North American Vertical Datum 1988	5103
2579_2033.las	NAD83 (National Spatial Reference System 2011)	1116	North American Vertical Datum 1988	5103
2579_2035.las	NAD83 (National Spatial Reference System 2011)	1116	North American Vertical Datum 1988	5103
2579_2037.las	NAD83 (National Spatial Reference System 2011)	1116	North American Vertical Datum 1988	5103
2579_2039.las	NAD83 (National Spatial Reference System 2011)	1116	North American Vertical Datum 1988	5103
2579_2041.las	NAD83 (National Spatial Reference System 2011)	1116	North American Vertical Datum 1988	5103
2579_2043.las	NAD83 (National Spatial Reference System 2011)	1116	North American Vertical Datum 1988	5103
2579_2045.las	NAD83 (National Spatial Reference System 2011)	1116	North American Vertical Datum 1988	5103
2579_2047.las	NAD83 (National Spatial Reference System 2011)	1116	North American Vertical Datum 1988	5103

DPH-4 Report on Datums (Tiled Data) - continued

File	Horizontal Datum	EPSG Code	Vertical Datum	EPSG Code
2579_2049.las	NAD83 (National Spatial Reference System 2011)	1116	North American Vertical Datum 1988	5103
2579_2051.las	NAD83 (National Spatial Reference System 2011)	1116	North American Vertical Datum 1988	5103
2579_2053.las	NAD83 (National Spatial Reference System 2011)	1116	North American Vertical Datum 1988	5103
2579_2055.las	NAD83 (National Spatial Reference System 2011)	1116	North American Vertical Datum 1988	5103
2579_2057.las	NAD83 (National Spatial Reference System 2011)	1116	North American Vertical Datum 1988	5103
2579_2059.las	NAD83 (National Spatial Reference System 2011)	1116	North American Vertical Datum 1988	5103
2579_2061.las	NAD83 (National Spatial Reference System 2011)	1116	North American Vertical Datum 1988	5103
2579_2063.las	NAD83 (National Spatial Reference System 2011)	1116	North American Vertical Datum 1988	5103
2579_2065.las	NAD83 (National Spatial Reference System 2011)	1116	North American Vertical Datum 1988	5103
2579_2067.las	NAD83 (National Spatial Reference System 2011)	1116	North American Vertical Datum 1988	5103
2579_2069.las	NAD83 (National Spatial Reference System 2011)	1116	North American Vertical Datum 1988	5103
2579_2071.las	NAD83 (National Spatial Reference System 2011)	1116	North American Vertical Datum 1988	5103
2579_2073.las	NAD83 (National Spatial Reference System 2011)	1116	North American Vertical Datum 1988	5103
2579_2075.las	NAD83 (National Spatial Reference System 2011)	1116	North American Vertical Datum 1988	5103
2579_2077.las	NAD83 (National Spatial Reference System 2011)	1116	North American Vertical Datum 1988	5103
2579_2079.las	NAD83 (National Spatial Reference System 2011)	1116	North American Vertical Datum 1988	5103
2579_2081.las	NAD83 (National Spatial Reference System 2011)	1116	North American Vertical Datum 1988	5103
2579_2083.las	NAD83 (National Spatial Reference System 2011)	1116	North American Vertical Datum 1988	5103
2579_2085.las	NAD83 (National Spatial Reference System 2011)	1116	North American Vertical Datum 1988	5103
2579_2087.las	NAD83 (National Spatial Reference System 2011)	1116	North American Vertical Datum 1988	5103
2579_2089.las	NAD83 (National Spatial Reference System 2011)	1116	North American Vertical Datum 1988	5103
2579_2091.las	NAD83 (National Spatial Reference System 2011)	1116	North American Vertical Datum 1988	5103
2579_2093.las	NAD83 (National Spatial Reference System 2011)	1116	North American Vertical Datum 1988	5103
2579_2095.las	NAD83 (National Spatial Reference System 2011)	1116	North American Vertical Datum 1988	5103
2579_2097.las	NAD83 (National Spatial Reference System 2011)	1116	North American Vertical Datum 1988	5103
2579_2099.las	NAD83 (National Spatial Reference System 2011)	1116	North American Vertical Datum 1988	5103
2579_2101.las	NAD83 (National Spatial Reference System 2011)	1116	North American Vertical Datum 1988	5103
2579_2103.las	NAD83 (National Spatial Reference System 2011)	1116	North American Vertical Datum 1988	5103
2579_2105.las	NAD83 (National Spatial Reference System 2011)	1116	North American Vertical Datum 1988	5103
2579_2107.las	NAD83 (National Spatial Reference System 2011)	1116	North American Vertical Datum 1988	5103
2579_2109.las	NAD83 (National Spatial Reference System 2011)	1116	North American Vertical Datum 1988	5103
2579_2111.las	NAD83 (National Spatial Reference System 2011)	1116	North American Vertical Datum 1988	5103
2579_2113.las	NAD83 (National Spatial Reference System 2011)	1116	North American Vertical Datum 1988	5103
2579_2115.las	NAD83 (National Spatial Reference System 2011)	1116	North American Vertical Datum 1988	5103

DPH-4 Report on Datums (Tiled Data) - continued

File	Horizontal Datum	EPSG Code	Vertical Datum	EPSG Code
2579_2117.las	NAD83 (National Spatial Reference System 2011)	1116	North American Vertical Datum 1988	5103
2579_2119.las	NAD83 (National Spatial Reference System 2011)	1116	North American Vertical Datum 1988	5103
2579_2121.las	NAD83 (National Spatial Reference System 2011)	1116	North American Vertical Datum 1988	5103
2579_2123.las	NAD83 (National Spatial Reference System 2011)	1116	North American Vertical Datum 1988	5103
2579_2125.las	NAD83 (National Spatial Reference System 2011)	1116	North American Vertical Datum 1988	5103
2579_2127.las	NAD83 (National Spatial Reference System 2011)	1116	North American Vertical Datum 1988	5103
2581_1999.las	NAD83 (National Spatial Reference System 2011)	1116	North American Vertical Datum 1988	5103
2581_2001.las	NAD83 (National Spatial Reference System 2011)	1116	North American Vertical Datum 1988	5103
2581_2003.las	NAD83 (National Spatial Reference System 2011)	1116	North American Vertical Datum 1988	5103
2581_2005.las	NAD83 (National Spatial Reference System 2011)	1116	North American Vertical Datum 1988	5103
2581_2007.las	NAD83 (National Spatial Reference System 2011)	1116	North American Vertical Datum 1988	5103
2581_2009.las	NAD83 (National Spatial Reference System 2011)	1116	North American Vertical Datum 1988	5103
2581_2011.las	NAD83 (National Spatial Reference System 2011)	1116	North American Vertical Datum 1988	5103
2581_2013.las	NAD83 (National Spatial Reference System 2011)	1116	North American Vertical Datum 1988	5103
2581_2015.las	NAD83 (National Spatial Reference System 2011)	1116	North American Vertical Datum 1988	5103
2581_2017.las	NAD83 (National Spatial Reference System 2011)	1116	North American Vertical Datum 1988	5103
2581_2019.las	NAD83 (National Spatial Reference System 2011)	1116	North American Vertical Datum 1988	5103
2581_2021.las	NAD83 (National Spatial Reference System 2011)	1116	North American Vertical Datum 1988	5103
2581_2023.las	NAD83 (National Spatial Reference System 2011)	1116	North American Vertical Datum 1988	5103
2581_2025.las	NAD83 (National Spatial Reference System 2011)	1116	North American Vertical Datum 1988	5103
2581_2027.las	NAD83 (National Spatial Reference System 2011)	1116	North American Vertical Datum 1988	5103
2581_2029.las	NAD83 (National Spatial Reference System 2011)	1116	North American Vertical Datum 1988	5103
2581_2031.las	NAD83 (National Spatial Reference System 2011)	1116	North American Vertical Datum 1988	5103
2581_2033.las	NAD83 (National Spatial Reference System 2011)	1116	North American Vertical Datum 1988	5103
2581_2035.las	NAD83 (National Spatial Reference System 2011)	1116	North American Vertical Datum 1988	5103
2581_2037.las	NAD83 (National Spatial Reference System 2011)	1116	North American Vertical Datum 1988	5103
2581_2039.las	NAD83 (National Spatial Reference System 2011)	1116	North American Vertical Datum 1988	5103
2581_2041.las	NAD83 (National Spatial Reference System 2011)	1116	North American Vertical Datum 1988	5103
2581_2043.las	NAD83 (National Spatial Reference System 2011)	1116	North American Vertical Datum 1988	5103
2581_2045.las	NAD83 (National Spatial Reference System 2011)	1116	North American Vertical Datum 1988	5103
2581_2047.las	NAD83 (National Spatial Reference System 2011)	1116	North American Vertical Datum 1988	5103
2581_2049.las	NAD83 (National Spatial Reference System 2011)	1116	North American Vertical Datum 1988	5103
2581_2051.las	NAD83 (National Spatial Reference System 2011)	1116	North American Vertical Datum 1988	5103
2581_2053.las	NAD83 (National Spatial Reference System 2011)	1116	North American Vertical Datum 1988	5103

DPH-4 Report on Datums (Tiled Data) - continued

File	Horizontal Datum	EPSG Code	Vertical Datum	EPSG Code
2581_2055.las	NAD83 (National Spatial Reference System 2011)	1116	North American Vertical Datum 1988	5103
2581_2057.las	NAD83 (National Spatial Reference System 2011)	1116	North American Vertical Datum 1988	5103
2581_2059.las	NAD83 (National Spatial Reference System 2011)	1116	North American Vertical Datum 1988	5103
2581_2061.las	NAD83 (National Spatial Reference System 2011)	1116	North American Vertical Datum 1988	5103
2581_2063.las	NAD83 (National Spatial Reference System 2011)	1116	North American Vertical Datum 1988	5103
2581_2065.las	NAD83 (National Spatial Reference System 2011)	1116	North American Vertical Datum 1988	5103
2581_2067.las	NAD83 (National Spatial Reference System 2011)	1116	North American Vertical Datum 1988	5103
2581_2069.las	NAD83 (National Spatial Reference System 2011)	1116	North American Vertical Datum 1988	5103
2581_2071.las	NAD83 (National Spatial Reference System 2011)	1116	North American Vertical Datum 1988	5103
2581_2073.las	NAD83 (National Spatial Reference System 2011)	1116	North American Vertical Datum 1988	5103
2581_2075.las	NAD83 (National Spatial Reference System 2011)	1116	North American Vertical Datum 1988	5103
2581_2077.las	NAD83 (National Spatial Reference System 2011)	1116	North American Vertical Datum 1988	5103
2581_2079.las	NAD83 (National Spatial Reference System 2011)	1116	North American Vertical Datum 1988	5103
2581_2081.las	NAD83 (National Spatial Reference System 2011)	1116	North American Vertical Datum 1988	5103
2581_2083.las	NAD83 (National Spatial Reference System 2011)	1116	North American Vertical Datum 1988	5103
2581_2085.las	NAD83 (National Spatial Reference System 2011)	1116	North American Vertical Datum 1988	5103
2581_2087.las	NAD83 (National Spatial Reference System 2011)	1116	North American Vertical Datum 1988	5103
2581_2089.las	NAD83 (National Spatial Reference System 2011)	1116	North American Vertical Datum 1988	5103
2581_2091.las	NAD83 (National Spatial Reference System 2011)	1116	North American Vertical Datum 1988	5103
2581_2093.las	NAD83 (National Spatial Reference System 2011)	1116	North American Vertical Datum 1988	5103
2581_2095.las	NAD83 (National Spatial Reference System 2011)	1116	North American Vertical Datum 1988	5103
2581_2097.las	NAD83 (National Spatial Reference System 2011)	1116	North American Vertical Datum 1988	5103
2581_2099.las	NAD83 (National Spatial Reference System 2011)	1116	North American Vertical Datum 1988	5103
2581_2101.las	NAD83 (National Spatial Reference System 2011)	1116	North American Vertical Datum 1988	5103
2581_2103.las	NAD83 (National Spatial Reference System 2011)	1116	North American Vertical Datum 1988	5103
2581_2105.las	NAD83 (National Spatial Reference System 2011)	1116	North American Vertical Datum 1988	5103
2581_2107.las	NAD83 (National Spatial Reference System 2011)	1116	North American Vertical Datum 1988	5103
2581_2109.las	NAD83 (National Spatial Reference System 2011)	1116	North American Vertical Datum 1988	5103
2581_2111.las	NAD83 (National Spatial Reference System 2011)	1116	North American Vertical Datum 1988	5103
2581_2113.las	NAD83 (National Spatial Reference System 2011)	1116	North American Vertical Datum 1988	5103
2581_2115.las	NAD83 (National Spatial Reference System 2011)	1116	North American Vertical Datum 1988	5103
2581_2117.las	NAD83 (National Spatial Reference System 2011)	1116	North American Vertical Datum 1988	5103
2581_2119.las	NAD83 (National Spatial Reference System 2011)	1116	North American Vertical Datum 1988	5103
2581_2121.las	NAD83 (National Spatial Reference System 2011)	1116	North American Vertical Datum 1988	5103

DPH-4 Report on Datums (Tiled Data) - continued

File	Horizontal Datum	EPSG Code	Vertical Datum	EPSG Code
2581_2123.las	NAD83 (National Spatial Reference System 2011)	1116	North American Vertical Datum 1988	5103
2581_2125.las	NAD83 (National Spatial Reference System 2011)	1116	North American Vertical Datum 1988	5103
2581_2127.las	NAD83 (National Spatial Reference System 2011)	1116	North American Vertical Datum 1988	5103
2583_1999.las	NAD83 (National Spatial Reference System 2011)	1116	North American Vertical Datum 1988	5103
2583_2001.las	NAD83 (National Spatial Reference System 2011)	1116	North American Vertical Datum 1988	5103
2583_2003.las	NAD83 (National Spatial Reference System 2011)	1116	North American Vertical Datum 1988	5103
2583_2005.las	NAD83 (National Spatial Reference System 2011)	1116	North American Vertical Datum 1988	5103
2583_2007.las	NAD83 (National Spatial Reference System 2011)	1116	North American Vertical Datum 1988	5103
2583_2009.las	NAD83 (National Spatial Reference System 2011)	1116	North American Vertical Datum 1988	5103
2583_2011.las	NAD83 (National Spatial Reference System 2011)	1116	North American Vertical Datum 1988	5103
2583_2013.las	NAD83 (National Spatial Reference System 2011)	1116	North American Vertical Datum 1988	5103
2583_2015.las	NAD83 (National Spatial Reference System 2011)	1116	North American Vertical Datum 1988	5103
2583_2017.las	NAD83 (National Spatial Reference System 2011)	1116	North American Vertical Datum 1988	5103
2583_2019.las	NAD83 (National Spatial Reference System 2011)	1116	North American Vertical Datum 1988	5103
2583_2021.las	NAD83 (National Spatial Reference System 2011)	1116	North American Vertical Datum 1988	5103
2583_2023.las	NAD83 (National Spatial Reference System 2011)	1116	North American Vertical Datum 1988	5103
2583_2025.las	NAD83 (National Spatial Reference System 2011)	1116	North American Vertical Datum 1988	5103
2583_2027.las	NAD83 (National Spatial Reference System 2011)	1116	North American Vertical Datum 1988	5103
2583_2029.las	NAD83 (National Spatial Reference System 2011)	1116	North American Vertical Datum 1988	5103
2583_2031.las	NAD83 (National Spatial Reference System 2011)	1116	North American Vertical Datum 1988	5103
2583_2033.las	NAD83 (National Spatial Reference System 2011)	1116	North American Vertical Datum 1988	5103
2583_2035.las	NAD83 (National Spatial Reference System 2011)	1116	North American Vertical Datum 1988	5103
2583_2037.las	NAD83 (National Spatial Reference System 2011)	1116	North American Vertical Datum 1988	5103
2583_2039.las	NAD83 (National Spatial Reference System 2011)	1116	North American Vertical Datum 1988	5103
2583_2041.las	NAD83 (National Spatial Reference System 2011)	1116	North American Vertical Datum 1988	5103
2583_2043.las	NAD83 (National Spatial Reference System 2011)	1116	North American Vertical Datum 1988	5103
2583_2045.las	NAD83 (National Spatial Reference System 2011)	1116	North American Vertical Datum 1988	5103
2583_2047.las	NAD83 (National Spatial Reference System 2011)	1116	North American Vertical Datum 1988	5103
2583_2049.las	NAD83 (National Spatial Reference System 2011)	1116	North American Vertical Datum 1988	5103
2583_2051.las	NAD83 (National Spatial Reference System 2011)	1116	North American Vertical Datum 1988	5103
2583_2053.las	NAD83 (National Spatial Reference System 2011)	1116	North American Vertical Datum 1988	5103
2583_2055.las	NAD83 (National Spatial Reference System 2011)	1116	North American Vertical Datum 1988	5103
2583_2057.las	NAD83 (National Spatial Reference System 2011)	1116	North American Vertical Datum 1988	5103
2583_2059.las	NAD83 (National Spatial Reference System 2011)	1116	North American Vertical Datum 1988	5103

DPH-4 Report on Datums (Tiled Data) - continued

File	Horizontal Datum	EPSG Code	Vertical Datum	EPSG Code
2583_2061.las	NAD83 (National Spatial Reference System 2011)	1116	North American Vertical Datum 1988	5103
2583_2063.las	NAD83 (National Spatial Reference System 2011)	1116	North American Vertical Datum 1988	5103
2583_2065.las	NAD83 (National Spatial Reference System 2011)	1116	North American Vertical Datum 1988	5103
2583_2067.las	NAD83 (National Spatial Reference System 2011)	1116	North American Vertical Datum 1988	5103
2583_2069.las	NAD83 (National Spatial Reference System 2011)	1116	North American Vertical Datum 1988	5103
2583_2071.las	NAD83 (National Spatial Reference System 2011)	1116	North American Vertical Datum 1988	5103
2583_2073.las	NAD83 (National Spatial Reference System 2011)	1116	North American Vertical Datum 1988	5103
2583_2075.las	NAD83 (National Spatial Reference System 2011)	1116	North American Vertical Datum 1988	5103
2583_2077.las	NAD83 (National Spatial Reference System 2011)	1116	North American Vertical Datum 1988	5103
2583_2079.las	NAD83 (National Spatial Reference System 2011)	1116	North American Vertical Datum 1988	5103
2583_2081.las	NAD83 (National Spatial Reference System 2011)	1116	North American Vertical Datum 1988	5103
2583_2083.las	NAD83 (National Spatial Reference System 2011)	1116	North American Vertical Datum 1988	5103
2583_2085.las	NAD83 (National Spatial Reference System 2011)	1116	North American Vertical Datum 1988	5103
2583_2087.las	NAD83 (National Spatial Reference System 2011)	1116	North American Vertical Datum 1988	5103
2583_2089.las	NAD83 (National Spatial Reference System 2011)	1116	North American Vertical Datum 1988	5103
2583_2091.las	NAD83 (National Spatial Reference System 2011)	1116	North American Vertical Datum 1988	5103
2583_2093.las	NAD83 (National Spatial Reference System 2011)	1116	North American Vertical Datum 1988	5103
2583_2095.las	NAD83 (National Spatial Reference System 2011)	1116	North American Vertical Datum 1988	5103
2583_2097.las	NAD83 (National Spatial Reference System 2011)	1116	North American Vertical Datum 1988	5103
2583_2099.las	NAD83 (National Spatial Reference System 2011)	1116	North American Vertical Datum 1988	5103
2583_2101.las	NAD83 (National Spatial Reference System 2011)	1116	North American Vertical Datum 1988	5103
2583_2103.las	NAD83 (National Spatial Reference System 2011)	1116	North American Vertical Datum 1988	5103
2583_2105.las	NAD83 (National Spatial Reference System 2011)	1116	North American Vertical Datum 1988	5103
2583_2107.las	NAD83 (National Spatial Reference System 2011)	1116	North American Vertical Datum 1988	5103
2583_2109.las	NAD83 (National Spatial Reference System 2011)	1116	North American Vertical Datum 1988	5103
2583_2111.las	NAD83 (National Spatial Reference System 2011)	1116	North American Vertical Datum 1988	5103
2583_2113.las	NAD83 (National Spatial Reference System 2011)	1116	North American Vertical Datum 1988	5103
2583_2115.las	NAD83 (National Spatial Reference System 2011)	1116	North American Vertical Datum 1988	5103
2583_2117.las	NAD83 (National Spatial Reference System 2011)	1116	North American Vertical Datum 1988	5103
2583_2119.las	NAD83 (National Spatial Reference System 2011)	1116	North American Vertical Datum 1988	5103
2583_2121.las	NAD83 (National Spatial Reference System 2011)	1116	North American Vertical Datum 1988	5103
2583_2123.las	NAD83 (National Spatial Reference System 2011)	1116	North American Vertical Datum 1988	5103
2583_2125.las	NAD83 (National Spatial Reference System 2011)	1116	North American Vertical Datum 1988	5103
2583_2127.las	NAD83 (National Spatial Reference System 2011)	1116	North American Vertical Datum 1988	5103

DPH-4 Report on Datums (Tiled Data) - continued

File	Horizontal Datum	EPSG Code	Vertical Datum	EPSG Code
2585_1999.las	NAD83 (National Spatial Reference System 2011)	1116	North American Vertical Datum 1988	5103
2585_2001.las	NAD83 (National Spatial Reference System 2011)	1116	North American Vertical Datum 1988	5103
2585_2003.las	NAD83 (National Spatial Reference System 2011)	1116	North American Vertical Datum 1988	5103
2585_2005.las	NAD83 (National Spatial Reference System 2011)	1116	North American Vertical Datum 1988	5103
2585_2007.las	NAD83 (National Spatial Reference System 2011)	1116	North American Vertical Datum 1988	5103
2585_2009.las	NAD83 (National Spatial Reference System 2011)	1116	North American Vertical Datum 1988	5103
2585_2011.las	NAD83 (National Spatial Reference System 2011)	1116	North American Vertical Datum 1988	5103
2585_2013.las	NAD83 (National Spatial Reference System 2011)	1116	North American Vertical Datum 1988	5103
2585_2015.las	NAD83 (National Spatial Reference System 2011)	1116	North American Vertical Datum 1988	5103
2585_2017.las	NAD83 (National Spatial Reference System 2011)	1116	North American Vertical Datum 1988	5103
2585_2019.las	NAD83 (National Spatial Reference System 2011)	1116	North American Vertical Datum 1988	5103
2585_2021.las	NAD83 (National Spatial Reference System 2011)	1116	North American Vertical Datum 1988	5103
2585_2023.las	NAD83 (National Spatial Reference System 2011)	1116	North American Vertical Datum 1988	5103
2585_2025.las	NAD83 (National Spatial Reference System 2011)	1116	North American Vertical Datum 1988	5103
2585_2027.las	NAD83 (National Spatial Reference System 2011)	1116	North American Vertical Datum 1988	5103
2585_2029.las	NAD83 (National Spatial Reference System 2011)	1116	North American Vertical Datum 1988	5103
2585_2031.las	NAD83 (National Spatial Reference System 2011)	1116	North American Vertical Datum 1988	5103
2585_2033.las	NAD83 (National Spatial Reference System 2011)	1116	North American Vertical Datum 1988	5103
2585_2035.las	NAD83 (National Spatial Reference System 2011)	1116	North American Vertical Datum 1988	5103
2585_2037.las	NAD83 (National Spatial Reference System 2011)	1116	North American Vertical Datum 1988	5103
2585_2039.las	NAD83 (National Spatial Reference System 2011)	1116	North American Vertical Datum 1988	5103
2585_2041.las	NAD83 (National Spatial Reference System 2011)	1116	North American Vertical Datum 1988	5103
2585_2043.las	NAD83 (National Spatial Reference System 2011)	1116	North American Vertical Datum 1988	5103
2585_2045.las	NAD83 (National Spatial Reference System 2011)	1116	North American Vertical Datum 1988	5103
2585_2047.las	NAD83 (National Spatial Reference System 2011)	1116	North American Vertical Datum 1988	5103
2585_2049.las	NAD83 (National Spatial Reference System 2011)	1116	North American Vertical Datum 1988	5103
2585_2051.las	NAD83 (National Spatial Reference System 2011)	1116	North American Vertical Datum 1988	5103
2585_2053.las	NAD83 (National Spatial Reference System 2011)	1116	North American Vertical Datum 1988	5103
2585_2055.las	NAD83 (National Spatial Reference System 2011)	1116	North American Vertical Datum 1988	5103
2585_2057.las	NAD83 (National Spatial Reference System 2011)	1116	North American Vertical Datum 1988	5103
2585_2059.las	NAD83 (National Spatial Reference System 2011)	1116	North American Vertical Datum 1988	5103
2585_2061.las	NAD83 (National Spatial Reference System 2011)	1116	North American Vertical Datum 1988	5103
2585_2063.las	NAD83 (National Spatial Reference System 2011)	1116	North American Vertical Datum 1988	5103
2585_2065.las	NAD83 (National Spatial Reference System 2011)	1116	North American Vertical Datum 1988	5103

DPH-4 Report on Datums (Tiled Data) - continued

File	Horizontal Datum	EPSG Code	Vertical Datum	EPSG Code
2585_2067.las	NAD83 (National Spatial Reference System 2011)	1116	North American Vertical Datum 1988	5103
2585_2069.las	NAD83 (National Spatial Reference System 2011)	1116	North American Vertical Datum 1988	5103
2585_2071.las	NAD83 (National Spatial Reference System 2011)	1116	North American Vertical Datum 1988	5103
2585_2073.las	NAD83 (National Spatial Reference System 2011)	1116	North American Vertical Datum 1988	5103
2585_2075.las	NAD83 (National Spatial Reference System 2011)	1116	North American Vertical Datum 1988	5103
2585_2077.las	NAD83 (National Spatial Reference System 2011)	1116	North American Vertical Datum 1988	5103
2585_2079.las	NAD83 (National Spatial Reference System 2011)	1116	North American Vertical Datum 1988	5103
2585_2081.las	NAD83 (National Spatial Reference System 2011)	1116	North American Vertical Datum 1988	5103
2585_2083.las	NAD83 (National Spatial Reference System 2011)	1116	North American Vertical Datum 1988	5103
2585_2085.las	NAD83 (National Spatial Reference System 2011)	1116	North American Vertical Datum 1988	5103
2585_2087.las	NAD83 (National Spatial Reference System 2011)	1116	North American Vertical Datum 1988	5103
2585_2089.las	NAD83 (National Spatial Reference System 2011)	1116	North American Vertical Datum 1988	5103
2585_2091.las	NAD83 (National Spatial Reference System 2011)	1116	North American Vertical Datum 1988	5103
2585_2093.las	NAD83 (National Spatial Reference System 2011)	1116	North American Vertical Datum 1988	5103
2585_2095.las	NAD83 (National Spatial Reference System 2011)	1116	North American Vertical Datum 1988	5103
2585_2097.las	NAD83 (National Spatial Reference System 2011)	1116	North American Vertical Datum 1988	5103
2585_2099.las	NAD83 (National Spatial Reference System 2011)	1116	North American Vertical Datum 1988	5103
2585_2101.las	NAD83 (National Spatial Reference System 2011)	1116	North American Vertical Datum 1988	5103
2585_2103.las	NAD83 (National Spatial Reference System 2011)	1116	North American Vertical Datum 1988	5103
2585_2105.las	NAD83 (National Spatial Reference System 2011)	1116	North American Vertical Datum 1988	5103
2585_2107.las	NAD83 (National Spatial Reference System 2011)	1116	North American Vertical Datum 1988	5103
2585_2109.las	NAD83 (National Spatial Reference System 2011)	1116	North American Vertical Datum 1988	5103
2585_2111.las	NAD83 (National Spatial Reference System 2011)	1116	North American Vertical Datum 1988	5103
2585_2113.las	NAD83 (National Spatial Reference System 2011)	1116	North American Vertical Datum 1988	5103
2585_2115.las	NAD83 (National Spatial Reference System 2011)	1116	North American Vertical Datum 1988	5103
2585_2117.las	NAD83 (National Spatial Reference System 2011)	1116	North American Vertical Datum 1988	5103
2585_2119.las	NAD83 (National Spatial Reference System 2011)	1116	North American Vertical Datum 1988	5103
2585_2121.las	NAD83 (National Spatial Reference System 2011)	1116	North American Vertical Datum 1988	5103
2585_2123.las	NAD83 (National Spatial Reference System 2011)	1116	North American Vertical Datum 1988	5103
2585_2125.las	NAD83 (National Spatial Reference System 2011)	1116	North American Vertical Datum 1988	5103
2585_2127.las	NAD83 (National Spatial Reference System 2011)	1116	North American Vertical Datum 1988	5103
2587_1999.las	NAD83 (National Spatial Reference System 2011)	1116	North American Vertical Datum 1988	5103
2587_2001.las	NAD83 (National Spatial Reference System 2011)	1116	North American Vertical Datum 1988	5103
2587_2003.las	NAD83 (National Spatial Reference System 2011)	1116	North American Vertical Datum 1988	5103

DPH-4 Report on Datums (Tiled Data) - continued

File	Horizontal Datum	EPSG Code	Vertical Datum	EPSG Code
2587_2005.las	NAD83 (National Spatial Reference System 2011)	1116	North American Vertical Datum 1988	5103
2587_2007.las	NAD83 (National Spatial Reference System 2011)	1116	North American Vertical Datum 1988	5103
2587_2009.las	NAD83 (National Spatial Reference System 2011)	1116	North American Vertical Datum 1988	5103
2587_2011.las	NAD83 (National Spatial Reference System 2011)	1116	North American Vertical Datum 1988	5103
2587_2013.las	NAD83 (National Spatial Reference System 2011)	1116	North American Vertical Datum 1988	5103
2587_2015.las	NAD83 (National Spatial Reference System 2011)	1116	North American Vertical Datum 1988	5103
2587_2017.las	NAD83 (National Spatial Reference System 2011)	1116	North American Vertical Datum 1988	5103
2587_2019.las	NAD83 (National Spatial Reference System 2011)	1116	North American Vertical Datum 1988	5103
2587_2021.las	NAD83 (National Spatial Reference System 2011)	1116	North American Vertical Datum 1988	5103
2587_2023.las	NAD83 (National Spatial Reference System 2011)	1116	North American Vertical Datum 1988	5103
2587_2025.las	NAD83 (National Spatial Reference System 2011)	1116	North American Vertical Datum 1988	5103
2587_2027.las	NAD83 (National Spatial Reference System 2011)	1116	North American Vertical Datum 1988	5103
2587_2029.las	NAD83 (National Spatial Reference System 2011)	1116	North American Vertical Datum 1988	5103
2587_2031.las	NAD83 (National Spatial Reference System 2011)	1116	North American Vertical Datum 1988	5103
2587_2033.las	NAD83 (National Spatial Reference System 2011)	1116	North American Vertical Datum 1988	5103
2587_2035.las	NAD83 (National Spatial Reference System 2011)	1116	North American Vertical Datum 1988	5103
2587_2037.las	NAD83 (National Spatial Reference System 2011)	1116	North American Vertical Datum 1988	5103
2587_2039.las	NAD83 (National Spatial Reference System 2011)	1116	North American Vertical Datum 1988	5103
2587_2041.las	NAD83 (National Spatial Reference System 2011)	1116	North American Vertical Datum 1988	5103
2587_2043.las	NAD83 (National Spatial Reference System 2011)	1116	North American Vertical Datum 1988	5103
2587_2045.las	NAD83 (National Spatial Reference System 2011)	1116	North American Vertical Datum 1988	5103
2587_2047.las	NAD83 (National Spatial Reference System 2011)	1116	North American Vertical Datum 1988	5103
2587_2049.las	NAD83 (National Spatial Reference System 2011)	1116	North American Vertical Datum 1988	5103
2587_2051.las	NAD83 (National Spatial Reference System 2011)	1116	North American Vertical Datum 1988	5103
2587_2053.las	NAD83 (National Spatial Reference System 2011)	1116	North American Vertical Datum 1988	5103
2587_2055.las	NAD83 (National Spatial Reference System 2011)	1116	North American Vertical Datum 1988	5103
2587_2057.las	NAD83 (National Spatial Reference System 2011)	1116	North American Vertical Datum 1988	5103
2587_2059.las	NAD83 (National Spatial Reference System 2011)	1116	North American Vertical Datum 1988	5103
2587_2061.las	NAD83 (National Spatial Reference System 2011)	1116	North American Vertical Datum 1988	5103
2587_2063.las	NAD83 (National Spatial Reference System 2011)	1116	North American Vertical Datum 1988	5103
2587_2065.las	NAD83 (National Spatial Reference System 2011)	1116	North American Vertical Datum 1988	5103
2587_2067.las	NAD83 (National Spatial Reference System 2011)	1116	North American Vertical Datum 1988	5103
2587_2069.las	NAD83 (National Spatial Reference System 2011)	1116	North American Vertical Datum 1988	5103
2587_2071.las	NAD83 (National Spatial Reference System 2011)	1116	North American Vertical Datum 1988	5103

DPH-4 Report on Datums (Tiled Data) - continued

File	Horizontal Datum	EPSG Code	Vertical Datum	EPSG Code
2587_2073.las	NAD83 (National Spatial Reference System 2011)	1116	North American Vertical Datum 1988	5103
2587_2075.las	NAD83 (National Spatial Reference System 2011)	1116	North American Vertical Datum 1988	5103
2587_2077.las	NAD83 (National Spatial Reference System 2011)	1116	North American Vertical Datum 1988	5103
2587_2079.las	NAD83 (National Spatial Reference System 2011)	1116	North American Vertical Datum 1988	5103
2587_2081.las	NAD83 (National Spatial Reference System 2011)	1116	North American Vertical Datum 1988	5103
2587_2083.las	NAD83 (National Spatial Reference System 2011)	1116	North American Vertical Datum 1988	5103
2587_2085.las	NAD83 (National Spatial Reference System 2011)	1116	North American Vertical Datum 1988	5103
2587_2087.las	NAD83 (National Spatial Reference System 2011)	1116	North American Vertical Datum 1988	5103
2587_2089.las	NAD83 (National Spatial Reference System 2011)	1116	North American Vertical Datum 1988	5103
2587_2091.las	NAD83 (National Spatial Reference System 2011)	1116	North American Vertical Datum 1988	5103
2587_2093.las	NAD83 (National Spatial Reference System 2011)	1116	North American Vertical Datum 1988	5103
2587_2095.las	NAD83 (National Spatial Reference System 2011)	1116	North American Vertical Datum 1988	5103
2587_2097.las	NAD83 (National Spatial Reference System 2011)	1116	North American Vertical Datum 1988	5103
2587_2099.las	NAD83 (National Spatial Reference System 2011)	1116	North American Vertical Datum 1988	5103
2587_2101.las	NAD83 (National Spatial Reference System 2011)	1116	North American Vertical Datum 1988	5103
2587_2103.las	NAD83 (National Spatial Reference System 2011)	1116	North American Vertical Datum 1988	5103
2587_2105.las	NAD83 (National Spatial Reference System 2011)	1116	North American Vertical Datum 1988	5103
2587_2107.las	NAD83 (National Spatial Reference System 2011)	1116	North American Vertical Datum 1988	5103
2587_2109.las	NAD83 (National Spatial Reference System 2011)	1116	North American Vertical Datum 1988	5103
2587_2111.las	NAD83 (National Spatial Reference System 2011)	1116	North American Vertical Datum 1988	5103
2587_2113.las	NAD83 (National Spatial Reference System 2011)	1116	North American Vertical Datum 1988	5103
2587_2115.las	NAD83 (National Spatial Reference System 2011)	1116	North American Vertical Datum 1988	5103
2587_2117.las	NAD83 (National Spatial Reference System 2011)	1116	North American Vertical Datum 1988	5103
2587_2119.las	NAD83 (National Spatial Reference System 2011)	1116	North American Vertical Datum 1988	5103
2587_2121.las	NAD83 (National Spatial Reference System 2011)	1116	North American Vertical Datum 1988	5103
2587_2123.las	NAD83 (National Spatial Reference System 2011)	1116	North American Vertical Datum 1988	5103
2587_2125.las	NAD83 (National Spatial Reference System 2011)	1116	North American Vertical Datum 1988	5103
2587_2127.las	NAD83 (National Spatial Reference System 2011)	1116	North American Vertical Datum 1988	5103
2589_1999.las	NAD83 (National Spatial Reference System 2011)	1116	North American Vertical Datum 1988	5103
2589_2001.las	NAD83 (National Spatial Reference System 2011)	1116	North American Vertical Datum 1988	5103
2589_2003.las	NAD83 (National Spatial Reference System 2011)	1116	North American Vertical Datum 1988	5103
2589_2005.las	NAD83 (National Spatial Reference System 2011)	1116	North American Vertical Datum 1988	5103
2589_2007.las	NAD83 (National Spatial Reference System 2011)	1116	North American Vertical Datum 1988	5103
2589_2009.las	NAD83 (National Spatial Reference System 2011)	1116	North American Vertical Datum 1988	5103

DPH-4 Report on Datums (Tiled Data) - continued

File	Horizontal Datum	EPSG Code	Vertical Datum	EPSG Code
2589_2011.las	NAD83 (National Spatial Reference System 2011)	1116	North American Vertical Datum 1988	5103
2589_2013.las	NAD83 (National Spatial Reference System 2011)	1116	North American Vertical Datum 1988	5103
2589_2015.las	NAD83 (National Spatial Reference System 2011)	1116	North American Vertical Datum 1988	5103
2589_2017.las	NAD83 (National Spatial Reference System 2011)	1116	North American Vertical Datum 1988	5103
2589_2019.las	NAD83 (National Spatial Reference System 2011)	1116	North American Vertical Datum 1988	5103
2589_2021.las	NAD83 (National Spatial Reference System 2011)	1116	North American Vertical Datum 1988	5103
2589_2023.las	NAD83 (National Spatial Reference System 2011)	1116	North American Vertical Datum 1988	5103
2589_2025.las	NAD83 (National Spatial Reference System 2011)	1116	North American Vertical Datum 1988	5103
2589_2027.las	NAD83 (National Spatial Reference System 2011)	1116	North American Vertical Datum 1988	5103
2589_2029.las	NAD83 (National Spatial Reference System 2011)	1116	North American Vertical Datum 1988	5103
2589_2031.las	NAD83 (National Spatial Reference System 2011)	1116	North American Vertical Datum 1988	5103
2589_2033.las	NAD83 (National Spatial Reference System 2011)	1116	North American Vertical Datum 1988	5103
2589_2035.las	NAD83 (National Spatial Reference System 2011)	1116	North American Vertical Datum 1988	5103
2589_2037.las	NAD83 (National Spatial Reference System 2011)	1116	North American Vertical Datum 1988	5103
2589_2039.las	NAD83 (National Spatial Reference System 2011)	1116	North American Vertical Datum 1988	5103
2589_2041.las	NAD83 (National Spatial Reference System 2011)	1116	North American Vertical Datum 1988	5103
2589_2043.las	NAD83 (National Spatial Reference System 2011)	1116	North American Vertical Datum 1988	5103
2589_2045.las	NAD83 (National Spatial Reference System 2011)	1116	North American Vertical Datum 1988	5103
2589_2047.las	NAD83 (National Spatial Reference System 2011)	1116	North American Vertical Datum 1988	5103
2589_2049.las	NAD83 (National Spatial Reference System 2011)	1116	North American Vertical Datum 1988	5103
2589_2051.las	NAD83 (National Spatial Reference System 2011)	1116	North American Vertical Datum 1988	5103
2589_2053.las	NAD83 (National Spatial Reference System 2011)	1116	North American Vertical Datum 1988	5103
2589_2055.las	NAD83 (National Spatial Reference System 2011)	1116	North American Vertical Datum 1988	5103
2589_2057.las	NAD83 (National Spatial Reference System 2011)	1116	North American Vertical Datum 1988	5103
2589_2059.las	NAD83 (National Spatial Reference System 2011)	1116	North American Vertical Datum 1988	5103
2589_2061.las	NAD83 (National Spatial Reference System 2011)	1116	North American Vertical Datum 1988	5103
2589_2063.las	NAD83 (National Spatial Reference System 2011)	1116	North American Vertical Datum 1988	5103
2589_2065.las	NAD83 (National Spatial Reference System 2011)	1116	North American Vertical Datum 1988	5103
2589_2067.las	NAD83 (National Spatial Reference System 2011)	1116	North American Vertical Datum 1988	5103
2589_2069.las	NAD83 (National Spatial Reference System 2011)	1116	North American Vertical Datum 1988	5103
2589_2071.las	NAD83 (National Spatial Reference System 2011)	1116	North American Vertical Datum 1988	5103
2589_2073.las	NAD83 (National Spatial Reference System 2011)	1116	North American Vertical Datum 1988	5103
2589_2075.las	NAD83 (National Spatial Reference System 2011)	1116	North American Vertical Datum 1988	5103
2589_2077.las	NAD83 (National Spatial Reference System 2011)	1116	North American Vertical Datum 1988	5103

DPH-4 Report on Datums (Tiled Data) - continued

File	Horizontal Datum	EPSG Code	Vertical Datum	EPSG Code
2589_2079.las	NAD83 (National Spatial Reference System 2011)	1116	North American Vertical Datum 1988	5103
2589_2081.las	NAD83 (National Spatial Reference System 2011)	1116	North American Vertical Datum 1988	5103
2589_2083.las	NAD83 (National Spatial Reference System 2011)	1116	North American Vertical Datum 1988	5103
2589_2085.las	NAD83 (National Spatial Reference System 2011)	1116	North American Vertical Datum 1988	5103
2589_2087.las	NAD83 (National Spatial Reference System 2011)	1116	North American Vertical Datum 1988	5103
2589_2089.las	NAD83 (National Spatial Reference System 2011)	1116	North American Vertical Datum 1988	5103
2589_2091.las	NAD83 (National Spatial Reference System 2011)	1116	North American Vertical Datum 1988	5103
2589_2093.las	NAD83 (National Spatial Reference System 2011)	1116	North American Vertical Datum 1988	5103
2589_2095.las	NAD83 (National Spatial Reference System 2011)	1116	North American Vertical Datum 1988	5103
2589_2097.las	NAD83 (National Spatial Reference System 2011)	1116	North American Vertical Datum 1988	5103
2589_2099.las	NAD83 (National Spatial Reference System 2011)	1116	North American Vertical Datum 1988	5103
2589_2101.las	NAD83 (National Spatial Reference System 2011)	1116	North American Vertical Datum 1988	5103
2589_2103.las	NAD83 (National Spatial Reference System 2011)	1116	North American Vertical Datum 1988	5103
2589_2105.las	NAD83 (National Spatial Reference System 2011)	1116	North American Vertical Datum 1988	5103
2589_2107.las	NAD83 (National Spatial Reference System 2011)	1116	North American Vertical Datum 1988	5103
2589_2109.las	NAD83 (National Spatial Reference System 2011)	1116	North American Vertical Datum 1988	5103
2589_2111.las	NAD83 (National Spatial Reference System 2011)	1116	North American Vertical Datum 1988	5103
2589_2113.las	NAD83 (National Spatial Reference System 2011)	1116	North American Vertical Datum 1988	5103
2589_2115.las	NAD83 (National Spatial Reference System 2011)	1116	North American Vertical Datum 1988	5103
2589_2117.las	NAD83 (National Spatial Reference System 2011)	1116	North American Vertical Datum 1988	5103
2589_2119.las	NAD83 (National Spatial Reference System 2011)	1116	North American Vertical Datum 1988	5103
2589_2121.las	NAD83 (National Spatial Reference System 2011)	1116	North American Vertical Datum 1988	5103
2589_2123.las	NAD83 (National Spatial Reference System 2011)	1116	North American Vertical Datum 1988	5103
2589_2125.las	NAD83 (National Spatial Reference System 2011)	1116	North American Vertical Datum 1988	5103
2589_2127.las	NAD83 (National Spatial Reference System 2011)	1116	North American Vertical Datum 1988	5103
2591_1999.las	NAD83 (National Spatial Reference System 2011)	1116	North American Vertical Datum 1988	5103
2591_2001.las	NAD83 (National Spatial Reference System 2011)	1116	North American Vertical Datum 1988	5103
2591_2003.las	NAD83 (National Spatial Reference System 2011)	1116	North American Vertical Datum 1988	5103
2591_2005.las	NAD83 (National Spatial Reference System 2011)	1116	North American Vertical Datum 1988	5103
2591_2007.las	NAD83 (National Spatial Reference System 2011)	1116	North American Vertical Datum 1988	5103
2591_2009.las	NAD83 (National Spatial Reference System 2011)	1116	North American Vertical Datum 1988	5103
2591_2011.las	NAD83 (National Spatial Reference System 2011)	1116	North American Vertical Datum 1988	5103
2591_2013.las	NAD83 (National Spatial Reference System 2011)	1116	North American Vertical Datum 1988	5103
2591_2015.las	NAD83 (National Spatial Reference System 2011)	1116	North American Vertical Datum 1988	5103

DPH-4 Report on Datums (Tiled Data) - continued

File	Horizontal Datum	EPSG Code	Vertical Datum	EPSG Code
2591_2017.las	NAD83 (National Spatial Reference System 2011)	1116	North American Vertical Datum 1988	5103
2591_2019.las	NAD83 (National Spatial Reference System 2011)	1116	North American Vertical Datum 1988	5103
2591_2021.las	NAD83 (National Spatial Reference System 2011)	1116	North American Vertical Datum 1988	5103
2591_2023.las	NAD83 (National Spatial Reference System 2011)	1116	North American Vertical Datum 1988	5103
2591_2025.las	NAD83 (National Spatial Reference System 2011)	1116	North American Vertical Datum 1988	5103
2591_2027.las	NAD83 (National Spatial Reference System 2011)	1116	North American Vertical Datum 1988	5103
2591_2029.las	NAD83 (National Spatial Reference System 2011)	1116	North American Vertical Datum 1988	5103
2591_2031.las	NAD83 (National Spatial Reference System 2011)	1116	North American Vertical Datum 1988	5103
2591_2033.las	NAD83 (National Spatial Reference System 2011)	1116	North American Vertical Datum 1988	5103
2591_2035.las	NAD83 (National Spatial Reference System 2011)	1116	North American Vertical Datum 1988	5103
2591_2037.las	NAD83 (National Spatial Reference System 2011)	1116	North American Vertical Datum 1988	5103
2591_2039.las	NAD83 (National Spatial Reference System 2011)	1116	North American Vertical Datum 1988	5103
2591_2041.las	NAD83 (National Spatial Reference System 2011)	1116	North American Vertical Datum 1988	5103
2591_2043.las	NAD83 (National Spatial Reference System 2011)	1116	North American Vertical Datum 1988	5103
2591_2045.las	NAD83 (National Spatial Reference System 2011)	1116	North American Vertical Datum 1988	5103
2591_2047.las	NAD83 (National Spatial Reference System 2011)	1116	North American Vertical Datum 1988	5103
2591_2049.las	NAD83 (National Spatial Reference System 2011)	1116	North American Vertical Datum 1988	5103
2591_2051.las	NAD83 (National Spatial Reference System 2011)	1116	North American Vertical Datum 1988	5103
2591_2053.las	NAD83 (National Spatial Reference System 2011)	1116	North American Vertical Datum 1988	5103
2591_2055.las	NAD83 (National Spatial Reference System 2011)	1116	North American Vertical Datum 1988	5103
2591_2057.las	NAD83 (National Spatial Reference System 2011)	1116	North American Vertical Datum 1988	5103
2591_2059.las	NAD83 (National Spatial Reference System 2011)	1116	North American Vertical Datum 1988	5103
2591_2061.las	NAD83 (National Spatial Reference System 2011)	1116	North American Vertical Datum 1988	5103
2591_2063.las	NAD83 (National Spatial Reference System 2011)	1116	North American Vertical Datum 1988	5103
2591_2065.las	NAD83 (National Spatial Reference System 2011)	1116	North American Vertical Datum 1988	5103
2591_2067.las	NAD83 (National Spatial Reference System 2011)	1116	North American Vertical Datum 1988	5103
2591_2069.las	NAD83 (National Spatial Reference System 2011)	1116	North American Vertical Datum 1988	5103
2591_2071.las	NAD83 (National Spatial Reference System 2011)	1116	North American Vertical Datum 1988	5103
2591_2073.las	NAD83 (National Spatial Reference System 2011)	1116	North American Vertical Datum 1988	5103
2591_2075.las	NAD83 (National Spatial Reference System 2011)	1116	North American Vertical Datum 1988	5103
2591_2077.las	NAD83 (National Spatial Reference System 2011)	1116	North American Vertical Datum 1988	5103
2591_2079.las	NAD83 (National Spatial Reference System 2011)	1116	North American Vertical Datum 1988	5103
2591_2081.las	NAD83 (National Spatial Reference System 2011)	1116	North American Vertical Datum 1988	5103
2591_2083.las	NAD83 (National Spatial Reference System 2011)	1116	North American Vertical Datum 1988	5103

DPH-4 Report on Datums (Tiled Data) - continued

File	Horizontal Datum	EPSG Code	Vertical Datum	EPSG Code
2591_2085.las	NAD83 (National Spatial Reference System 2011)	1116	North American Vertical Datum 1988	5103
2591_2087.las	NAD83 (National Spatial Reference System 2011)	1116	North American Vertical Datum 1988	5103
2591_2089.las	NAD83 (National Spatial Reference System 2011)	1116	North American Vertical Datum 1988	5103
2591_2091.las	NAD83 (National Spatial Reference System 2011)	1116	North American Vertical Datum 1988	5103
2591_2093.las	NAD83 (National Spatial Reference System 2011)	1116	North American Vertical Datum 1988	5103
2591_2095.las	NAD83 (National Spatial Reference System 2011)	1116	North American Vertical Datum 1988	5103
2591_2097.las	NAD83 (National Spatial Reference System 2011)	1116	North American Vertical Datum 1988	5103
2591_2099.las	NAD83 (National Spatial Reference System 2011)	1116	North American Vertical Datum 1988	5103
2591_2101.las	NAD83 (National Spatial Reference System 2011)	1116	North American Vertical Datum 1988	5103
2591_2103.las	NAD83 (National Spatial Reference System 2011)	1116	North American Vertical Datum 1988	5103
2591_2105.las	NAD83 (National Spatial Reference System 2011)	1116	North American Vertical Datum 1988	5103
2591_2107.las	NAD83 (National Spatial Reference System 2011)	1116	North American Vertical Datum 1988	5103
2591_2109.las	NAD83 (National Spatial Reference System 2011)	1116	North American Vertical Datum 1988	5103
2591_2111.las	NAD83 (National Spatial Reference System 2011)	1116	North American Vertical Datum 1988	5103
2591_2113.las	NAD83 (National Spatial Reference System 2011)	1116	North American Vertical Datum 1988	5103
2591_2115.las	NAD83 (National Spatial Reference System 2011)	1116	North American Vertical Datum 1988	5103
2591_2117.las	NAD83 (National Spatial Reference System 2011)	1116	North American Vertical Datum 1988	5103
2591_2119.las	NAD83 (National Spatial Reference System 2011)	1116	North American Vertical Datum 1988	5103
2591_2121.las	NAD83 (National Spatial Reference System 2011)	1116	North American Vertical Datum 1988	5103
2591_2123.las	NAD83 (National Spatial Reference System 2011)	1116	North American Vertical Datum 1988	5103
2591_2125.las	NAD83 (National Spatial Reference System 2011)	1116	North American Vertical Datum 1988	5103
2591_2127.las	NAD83 (National Spatial Reference System 2011)	1116	North American Vertical Datum 1988	5103
2593_1999.las	NAD83 (National Spatial Reference System 2011)	1116	North American Vertical Datum 1988	5103
2593_2001.las	NAD83 (National Spatial Reference System 2011)	1116	North American Vertical Datum 1988	5103
2593_2003.las	NAD83 (National Spatial Reference System 2011)	1116	North American Vertical Datum 1988	5103
2593_2005.las	NAD83 (National Spatial Reference System 2011)	1116	North American Vertical Datum 1988	5103
2593_2007.las	NAD83 (National Spatial Reference System 2011)	1116	North American Vertical Datum 1988	5103
2593_2009.las	NAD83 (National Spatial Reference System 2011)	1116	North American Vertical Datum 1988	5103
2593_2011.las	NAD83 (National Spatial Reference System 2011)	1116	North American Vertical Datum 1988	5103
2593_2013.las	NAD83 (National Spatial Reference System 2011)	1116	North American Vertical Datum 1988	5103
2593_2015.las	NAD83 (National Spatial Reference System 2011)	1116	North American Vertical Datum 1988	5103
2593_2017.las	NAD83 (National Spatial Reference System 2011)	1116	North American Vertical Datum 1988	5103
2593_2019.las	NAD83 (National Spatial Reference System 2011)	1116	North American Vertical Datum 1988	5103
2593_2021.las	NAD83 (National Spatial Reference System 2011)	1116	North American Vertical Datum 1988	5103

DPH-4 Report on Datums (Tiled Data) - continued

File	Horizontal Datum	EPSG Code	Vertical Datum	EPSG Code
2593_2023.las	NAD83 (National Spatial Reference System 2011)	1116	North American Vertical Datum 1988	5103
2593_2025.las	NAD83 (National Spatial Reference System 2011)	1116	North American Vertical Datum 1988	5103
2593_2027.las	NAD83 (National Spatial Reference System 2011)	1116	North American Vertical Datum 1988	5103
2593_2029.las	NAD83 (National Spatial Reference System 2011)	1116	North American Vertical Datum 1988	5103
2593_2031.las	NAD83 (National Spatial Reference System 2011)	1116	North American Vertical Datum 1988	5103
2593_2033.las	NAD83 (National Spatial Reference System 2011)	1116	North American Vertical Datum 1988	5103
2593_2035.las	NAD83 (National Spatial Reference System 2011)	1116	North American Vertical Datum 1988	5103
2593_2037.las	NAD83 (National Spatial Reference System 2011)	1116	North American Vertical Datum 1988	5103
2593_2039.las	NAD83 (National Spatial Reference System 2011)	1116	North American Vertical Datum 1988	5103
2593_2041.las	NAD83 (National Spatial Reference System 2011)	1116	North American Vertical Datum 1988	5103
2593_2043.las	NAD83 (National Spatial Reference System 2011)	1116	North American Vertical Datum 1988	5103
2593_2045.las	NAD83 (National Spatial Reference System 2011)	1116	North American Vertical Datum 1988	5103
2593_2047.las	NAD83 (National Spatial Reference System 2011)	1116	North American Vertical Datum 1988	5103
2593_2049.las	NAD83 (National Spatial Reference System 2011)	1116	North American Vertical Datum 1988	5103
2593_2051.las	NAD83 (National Spatial Reference System 2011)	1116	North American Vertical Datum 1988	5103
2593_2053.las	NAD83 (National Spatial Reference System 2011)	1116	North American Vertical Datum 1988	5103
2593_2055.las	NAD83 (National Spatial Reference System 2011)	1116	North American Vertical Datum 1988	5103
2593_2057.las	NAD83 (National Spatial Reference System 2011)	1116	North American Vertical Datum 1988	5103
2593_2059.las	NAD83 (National Spatial Reference System 2011)	1116	North American Vertical Datum 1988	5103
2593_2061.las	NAD83 (National Spatial Reference System 2011)	1116	North American Vertical Datum 1988	5103
2593_2063.las	NAD83 (National Spatial Reference System 2011)	1116	North American Vertical Datum 1988	5103
2593_2065.las	NAD83 (National Spatial Reference System 2011)	1116	North American Vertical Datum 1988	5103
2593_2067.las	NAD83 (National Spatial Reference System 2011)	1116	North American Vertical Datum 1988	5103
2593_2069.las	NAD83 (National Spatial Reference System 2011)	1116	North American Vertical Datum 1988	5103
2593_2071.las	NAD83 (National Spatial Reference System 2011)	1116	North American Vertical Datum 1988	5103
2593_2073.las	NAD83 (National Spatial Reference System 2011)	1116	North American Vertical Datum 1988	5103
2593_2075.las	NAD83 (National Spatial Reference System 2011)	1116	North American Vertical Datum 1988	5103
2593_2077.las	NAD83 (National Spatial Reference System 2011)	1116	North American Vertical Datum 1988	5103
2593_2079.las	NAD83 (National Spatial Reference System 2011)	1116	North American Vertical Datum 1988	5103
2593_2081.las	NAD83 (National Spatial Reference System 2011)	1116	North American Vertical Datum 1988	5103
2593_2083.las	NAD83 (National Spatial Reference System 2011)	1116	North American Vertical Datum 1988	5103
2593_2085.las	NAD83 (National Spatial Reference System 2011)	1116	North American Vertical Datum 1988	5103
2593_2087.las	NAD83 (National Spatial Reference System 2011)	1116	North American Vertical Datum 1988	5103
2593_2089.las	NAD83 (National Spatial Reference System 2011)	1116	North American Vertical Datum 1988	5103

DPH-4 Report on Datums (Tiled Data) - continued

File	Horizontal Datum	EPSG Code	Vertical Datum	EPSG Code
2593_2091.las	NAD83 (National Spatial Reference System 2011)	1116	North American Vertical Datum 1988	5103
2593_2093.las	NAD83 (National Spatial Reference System 2011)	1116	North American Vertical Datum 1988	5103
2593_2095.las	NAD83 (National Spatial Reference System 2011)	1116	North American Vertical Datum 1988	5103
2593_2097.las	NAD83 (National Spatial Reference System 2011)	1116	North American Vertical Datum 1988	5103
2593_2099.las	NAD83 (National Spatial Reference System 2011)	1116	North American Vertical Datum 1988	5103
2593_2101.las	NAD83 (National Spatial Reference System 2011)	1116	North American Vertical Datum 1988	5103
2593_2103.las	NAD83 (National Spatial Reference System 2011)	1116	North American Vertical Datum 1988	5103
2593_2105.las	NAD83 (National Spatial Reference System 2011)	1116	North American Vertical Datum 1988	5103
2593_2107.las	NAD83 (National Spatial Reference System 2011)	1116	North American Vertical Datum 1988	5103
2593_2109.las	NAD83 (National Spatial Reference System 2011)	1116	North American Vertical Datum 1988	5103
2593_2111.las	NAD83 (National Spatial Reference System 2011)	1116	North American Vertical Datum 1988	5103
2593_2113.las	NAD83 (National Spatial Reference System 2011)	1116	North American Vertical Datum 1988	5103
2593_2115.las	NAD83 (National Spatial Reference System 2011)	1116	North American Vertical Datum 1988	5103
2593_2117.las	NAD83 (National Spatial Reference System 2011)	1116	North American Vertical Datum 1988	5103
2593_2119.las	NAD83 (National Spatial Reference System 2011)	1116	North American Vertical Datum 1988	5103
2593_2121.las	NAD83 (National Spatial Reference System 2011)	1116	North American Vertical Datum 1988	5103
2593_2123.las	NAD83 (National Spatial Reference System 2011)	1116	North American Vertical Datum 1988	5103
2593_2125.las	NAD83 (National Spatial Reference System 2011)	1116	North American Vertical Datum 1988	5103
2593_2127.las	NAD83 (National Spatial Reference System 2011)	1116	North American Vertical Datum 1988	5103
2595_1999.las	NAD83 (National Spatial Reference System 2011)	1116	North American Vertical Datum 1988	5103
2595_2001.las	NAD83 (National Spatial Reference System 2011)	1116	North American Vertical Datum 1988	5103
2595_2003.las	NAD83 (National Spatial Reference System 2011)	1116	North American Vertical Datum 1988	5103
2595_2005.las	NAD83 (National Spatial Reference System 2011)	1116	North American Vertical Datum 1988	5103
2595_2007.las	NAD83 (National Spatial Reference System 2011)	1116	North American Vertical Datum 1988	5103
2595_2009.las	NAD83 (National Spatial Reference System 2011)	1116	North American Vertical Datum 1988	5103
2595_2011.las	NAD83 (National Spatial Reference System 2011)	1116	North American Vertical Datum 1988	5103
2595_2013.las	NAD83 (National Spatial Reference System 2011)	1116	North American Vertical Datum 1988	5103
2595_2015.las	NAD83 (National Spatial Reference System 2011)	1116	North American Vertical Datum 1988	5103
2595_2017.las	NAD83 (National Spatial Reference System 2011)	1116	North American Vertical Datum 1988	5103
2595_2019.las	NAD83 (National Spatial Reference System 2011)	1116	North American Vertical Datum 1988	5103
2595_2021.las	NAD83 (National Spatial Reference System 2011)	1116	North American Vertical Datum 1988	5103
2595_2023.las	NAD83 (National Spatial Reference System 2011)	1116	North American Vertical Datum 1988	5103
2595_2025.las	NAD83 (National Spatial Reference System 2011)	1116	North American Vertical Datum 1988	5103
2595_2027.las	NAD83 (National Spatial Reference System 2011)	1116	North American Vertical Datum 1988	5103

DPH-4 Report on Datums (Tiled Data) - continued

File	Horizontal Datum	EPSG Code	Vertical Datum	EPSG Code
2595_2029.las	NAD83 (National Spatial Reference System 2011)	1116	North American Vertical Datum 1988	5103
2595_2031.las	NAD83 (National Spatial Reference System 2011)	1116	North American Vertical Datum 1988	5103
2595_2033.las	NAD83 (National Spatial Reference System 2011)	1116	North American Vertical Datum 1988	5103
2595_2035.las	NAD83 (National Spatial Reference System 2011)	1116	North American Vertical Datum 1988	5103
2595_2037.las	NAD83 (National Spatial Reference System 2011)	1116	North American Vertical Datum 1988	5103
2595_2039.las	NAD83 (National Spatial Reference System 2011)	1116	North American Vertical Datum 1988	5103
2595_2041.las	NAD83 (National Spatial Reference System 2011)	1116	North American Vertical Datum 1988	5103
2595_2043.las	NAD83 (National Spatial Reference System 2011)	1116	North American Vertical Datum 1988	5103
2595_2045.las	NAD83 (National Spatial Reference System 2011)	1116	North American Vertical Datum 1988	5103
2595_2047.las	NAD83 (National Spatial Reference System 2011)	1116	North American Vertical Datum 1988	5103
2595_2049.las	NAD83 (National Spatial Reference System 2011)	1116	North American Vertical Datum 1988	5103
2595_2051.las	NAD83 (National Spatial Reference System 2011)	1116	North American Vertical Datum 1988	5103
2595_2053.las	NAD83 (National Spatial Reference System 2011)	1116	North American Vertical Datum 1988	5103
2595_2055.las	NAD83 (National Spatial Reference System 2011)	1116	North American Vertical Datum 1988	5103
2595_2057.las	NAD83 (National Spatial Reference System 2011)	1116	North American Vertical Datum 1988	5103
2595_2059.las	NAD83 (National Spatial Reference System 2011)	1116	North American Vertical Datum 1988	5103
2595_2061.las	NAD83 (National Spatial Reference System 2011)	1116	North American Vertical Datum 1988	5103
2595_2063.las	NAD83 (National Spatial Reference System 2011)	1116	North American Vertical Datum 1988	5103
2595_2065.las	NAD83 (National Spatial Reference System 2011)	1116	North American Vertical Datum 1988	5103
2595_2067.las	NAD83 (National Spatial Reference System 2011)	1116	North American Vertical Datum 1988	5103
2595_2069.las	NAD83 (National Spatial Reference System 2011)	1116	North American Vertical Datum 1988	5103
2595_2071.las	NAD83 (National Spatial Reference System 2011)	1116	North American Vertical Datum 1988	5103
2595_2073.las	NAD83 (National Spatial Reference System 2011)	1116	North American Vertical Datum 1988	5103
2595_2075.las	NAD83 (National Spatial Reference System 2011)	1116	North American Vertical Datum 1988	5103
2595_2077.las	NAD83 (National Spatial Reference System 2011)	1116	North American Vertical Datum 1988	5103
2595_2079.las	NAD83 (National Spatial Reference System 2011)	1116	North American Vertical Datum 1988	5103
2595_2081.las	NAD83 (National Spatial Reference System 2011)	1116	North American Vertical Datum 1988	5103
2595_2083.las	NAD83 (National Spatial Reference System 2011)	1116	North American Vertical Datum 1988	5103
2595_2085.las	NAD83 (National Spatial Reference System 2011)	1116	North American Vertical Datum 1988	5103
2595_2087.las	NAD83 (National Spatial Reference System 2011)	1116	North American Vertical Datum 1988	5103
2595_2089.las	NAD83 (National Spatial Reference System 2011)	1116	North American Vertical Datum 1988	5103
2595_2091.las	NAD83 (National Spatial Reference System 2011)	1116	North American Vertical Datum 1988	5103
2595_2093.las	NAD83 (National Spatial Reference System 2011)	1116	North American Vertical Datum 1988	5103
2595_2095.las	NAD83 (National Spatial Reference System 2011)	1116	North American Vertical Datum 1988	5103

DPH-4 Report on Datums (Tiled Data) - continued

File	Horizontal Datum	EPSG Code	Vertical Datum	EPSG Code
2595_2097.las	NAD83 (National Spatial Reference System 2011)	1116	North American Vertical Datum 1988	5103
2595_2099.las	NAD83 (National Spatial Reference System 2011)	1116	North American Vertical Datum 1988	5103
2595_2101.las	NAD83 (National Spatial Reference System 2011)	1116	North American Vertical Datum 1988	5103
2595_2103.las	NAD83 (National Spatial Reference System 2011)	1116	North American Vertical Datum 1988	5103
2595_2105.las	NAD83 (National Spatial Reference System 2011)	1116	North American Vertical Datum 1988	5103
2595_2107.las	NAD83 (National Spatial Reference System 2011)	1116	North American Vertical Datum 1988	5103
2595_2109.las	NAD83 (National Spatial Reference System 2011)	1116	North American Vertical Datum 1988	5103
2595_2111.las	NAD83 (National Spatial Reference System 2011)	1116	North American Vertical Datum 1988	5103
2595_2113.las	NAD83 (National Spatial Reference System 2011)	1116	North American Vertical Datum 1988	5103
2595_2115.las	NAD83 (National Spatial Reference System 2011)	1116	North American Vertical Datum 1988	5103
2595_2117.las	NAD83 (National Spatial Reference System 2011)	1116	North American Vertical Datum 1988	5103
2595_2119.las	NAD83 (National Spatial Reference System 2011)	1116	North American Vertical Datum 1988	5103
2595_2121.las	NAD83 (National Spatial Reference System 2011)	1116	North American Vertical Datum 1988	5103
2595_2123.las	NAD83 (National Spatial Reference System 2011)	1116	North American Vertical Datum 1988	5103
2595_2125.las	NAD83 (National Spatial Reference System 2011)	1116	North American Vertical Datum 1988	5103
2595_2127.las	NAD83 (National Spatial Reference System 2011)	1116	North American Vertical Datum 1988	5103
2597_1999.las	NAD83 (National Spatial Reference System 2011)	1116	North American Vertical Datum 1988	5103
2597_2001.las	NAD83 (National Spatial Reference System 2011)	1116	North American Vertical Datum 1988	5103
2597_2003.las	NAD83 (National Spatial Reference System 2011)	1116	North American Vertical Datum 1988	5103
2597_2005.las	NAD83 (National Spatial Reference System 2011)	1116	North American Vertical Datum 1988	5103
2597_2007.las	NAD83 (National Spatial Reference System 2011)	1116	North American Vertical Datum 1988	5103
2597_2009.las	NAD83 (National Spatial Reference System 2011)	1116	North American Vertical Datum 1988	5103
2597_2011.las	NAD83 (National Spatial Reference System 2011)	1116	North American Vertical Datum 1988	5103
2597_2013.las	NAD83 (National Spatial Reference System 2011)	1116	North American Vertical Datum 1988	5103
2597_2015.las	NAD83 (National Spatial Reference System 2011)	1116	North American Vertical Datum 1988	5103
2597_2017.las	NAD83 (National Spatial Reference System 2011)	1116	North American Vertical Datum 1988	5103
2597_2019.las	NAD83 (National Spatial Reference System 2011)	1116	North American Vertical Datum 1988	5103
2597_2021.las	NAD83 (National Spatial Reference System 2011)	1116	North American Vertical Datum 1988	5103
2597_2023.las	NAD83 (National Spatial Reference System 2011)	1116	North American Vertical Datum 1988	5103
2597_2025.las	NAD83 (National Spatial Reference System 2011)	1116	North American Vertical Datum 1988	5103
2597_2027.las	NAD83 (National Spatial Reference System 2011)	1116	North American Vertical Datum 1988	5103
2597_2029.las	NAD83 (National Spatial Reference System 2011)	1116	North American Vertical Datum 1988	5103
2597_2031.las	NAD83 (National Spatial Reference System 2011)	1116	North American Vertical Datum 1988	5103
2597_2033.las	NAD83 (National Spatial Reference System 2011)	1116	North American Vertical Datum 1988	5103

DPH-4 Report on Datums (Tiled Data) - continued

File	Horizontal Datum	EPSG Code	Vertical Datum	EPSG Code
2597_2035.las	NAD83 (National Spatial Reference System 2011)	1116	North American Vertical Datum 1988	5103
2597_2037.las	NAD83 (National Spatial Reference System 2011)	1116	North American Vertical Datum 1988	5103
2597_2039.las	NAD83 (National Spatial Reference System 2011)	1116	North American Vertical Datum 1988	5103
2597_2041.las	NAD83 (National Spatial Reference System 2011)	1116	North American Vertical Datum 1988	5103
2597_2043.las	NAD83 (National Spatial Reference System 2011)	1116	North American Vertical Datum 1988	5103
2597_2045.las	NAD83 (National Spatial Reference System 2011)	1116	North American Vertical Datum 1988	5103
2597_2047.las	NAD83 (National Spatial Reference System 2011)	1116	North American Vertical Datum 1988	5103
2597_2049.las	NAD83 (National Spatial Reference System 2011)	1116	North American Vertical Datum 1988	5103
2597_2051.las	NAD83 (National Spatial Reference System 2011)	1116	North American Vertical Datum 1988	5103
2597_2053.las	NAD83 (National Spatial Reference System 2011)	1116	North American Vertical Datum 1988	5103
2597_2055.las	NAD83 (National Spatial Reference System 2011)	1116	North American Vertical Datum 1988	5103
2597_2057.las	NAD83 (National Spatial Reference System 2011)	1116	North American Vertical Datum 1988	5103
2597_2059.las	NAD83 (National Spatial Reference System 2011)	1116	North American Vertical Datum 1988	5103
2597_2061.las	NAD83 (National Spatial Reference System 2011)	1116	North American Vertical Datum 1988	5103
2597_2063.las	NAD83 (National Spatial Reference System 2011)	1116	North American Vertical Datum 1988	5103
2597_2065.las	NAD83 (National Spatial Reference System 2011)	1116	North American Vertical Datum 1988	5103
2597_2067.las	NAD83 (National Spatial Reference System 2011)	1116	North American Vertical Datum 1988	5103
2597_2069.las	NAD83 (National Spatial Reference System 2011)	1116	North American Vertical Datum 1988	5103
2597_2071.las	NAD83 (National Spatial Reference System 2011)	1116	North American Vertical Datum 1988	5103
2597_2073.las	NAD83 (National Spatial Reference System 2011)	1116	North American Vertical Datum 1988	5103
2597_2075.las	NAD83 (National Spatial Reference System 2011)	1116	North American Vertical Datum 1988	5103
2597_2077.las	NAD83 (National Spatial Reference System 2011)	1116	North American Vertical Datum 1988	5103
2597_2079.las	NAD83 (National Spatial Reference System 2011)	1116	North American Vertical Datum 1988	5103
2597_2081.las	NAD83 (National Spatial Reference System 2011)	1116	North American Vertical Datum 1988	5103
2597_2083.las	NAD83 (National Spatial Reference System 2011)	1116	North American Vertical Datum 1988	5103
2597_2085.las	NAD83 (National Spatial Reference System 2011)	1116	North American Vertical Datum 1988	5103
2597_2087.las	NAD83 (National Spatial Reference System 2011)	1116	North American Vertical Datum 1988	5103
2597_2089.las	NAD83 (National Spatial Reference System 2011)	1116	North American Vertical Datum 1988	5103
2597_2091.las	NAD83 (National Spatial Reference System 2011)	1116	North American Vertical Datum 1988	5103
2597_2093.las	NAD83 (National Spatial Reference System 2011)	1116	North American Vertical Datum 1988	5103
2597_2095.las	NAD83 (National Spatial Reference System 2011)	1116	North American Vertical Datum 1988	5103
2597_2097.las	NAD83 (National Spatial Reference System 2011)	1116	North American Vertical Datum 1988	5103
2597_2099.las	NAD83 (National Spatial Reference System 2011)	1116	North American Vertical Datum 1988	5103
2597_2101.las	NAD83 (National Spatial Reference System 2011)	1116	North American Vertical Datum 1988	5103

DPH-4 Report on Datums (Tiled Data) - continued

File	Horizontal Datum	EPSG Code	Vertical Datum	EPSG Code
2597_2103.las	NAD83 (National Spatial Reference System 2011)	1116	North American Vertical Datum 1988	5103
2597_2105.las	NAD83 (National Spatial Reference System 2011)	1116	North American Vertical Datum 1988	5103
2597_2107.las	NAD83 (National Spatial Reference System 2011)	1116	North American Vertical Datum 1988	5103
2597_2109.las	NAD83 (National Spatial Reference System 2011)	1116	North American Vertical Datum 1988	5103
2597_2111.las	NAD83 (National Spatial Reference System 2011)	1116	North American Vertical Datum 1988	5103
2597_2113.las	NAD83 (National Spatial Reference System 2011)	1116	North American Vertical Datum 1988	5103
2597_2115.las	NAD83 (National Spatial Reference System 2011)	1116	North American Vertical Datum 1988	5103
2597_2117.las	NAD83 (National Spatial Reference System 2011)	1116	North American Vertical Datum 1988	5103
2597_2119.las	NAD83 (National Spatial Reference System 2011)	1116	North American Vertical Datum 1988	5103
2597_2121.las	NAD83 (National Spatial Reference System 2011)	1116	North American Vertical Datum 1988	5103
2597_2123.las	NAD83 (National Spatial Reference System 2011)	1116	North American Vertical Datum 1988	5103
2597_2125.las	NAD83 (National Spatial Reference System 2011)	1116	North American Vertical Datum 1988	5103
2597_2127.las	NAD83 (National Spatial Reference System 2011)	1116	North American Vertical Datum 1988	5103
2599_1999.las	NAD83 (National Spatial Reference System 2011)	1116	North American Vertical Datum 1988	5103
2599_2001.las	NAD83 (National Spatial Reference System 2011)	1116	North American Vertical Datum 1988	5103
2599_2003.las	NAD83 (National Spatial Reference System 2011)	1116	North American Vertical Datum 1988	5103
2599_2005.las	NAD83 (National Spatial Reference System 2011)	1116	North American Vertical Datum 1988	5103
2599_2007.las	NAD83 (National Spatial Reference System 2011)	1116	North American Vertical Datum 1988	5103
2599_2009.las	NAD83 (National Spatial Reference System 2011)	1116	North American Vertical Datum 1988	5103
2599_2011.las	NAD83 (National Spatial Reference System 2011)	1116	North American Vertical Datum 1988	5103
2599_2013.las	NAD83 (National Spatial Reference System 2011)	1116	North American Vertical Datum 1988	5103
2599_2015.las	NAD83 (National Spatial Reference System 2011)	1116	North American Vertical Datum 1988	5103
2599_2017.las	NAD83 (National Spatial Reference System 2011)	1116	North American Vertical Datum 1988	5103
2599_2019.las	NAD83 (National Spatial Reference System 2011)	1116	North American Vertical Datum 1988	5103
2599_2021.las	NAD83 (National Spatial Reference System 2011)	1116	North American Vertical Datum 1988	5103
2599_2023.las	NAD83 (National Spatial Reference System 2011)	1116	North American Vertical Datum 1988	5103
2599_2025.las	NAD83 (National Spatial Reference System 2011)	1116	North American Vertical Datum 1988	5103
2599_2027.las	NAD83 (National Spatial Reference System 2011)	1116	North American Vertical Datum 1988	5103
2599_2029.las	NAD83 (National Spatial Reference System 2011)	1116	North American Vertical Datum 1988	5103
2599_2031.las	NAD83 (National Spatial Reference System 2011)	1116	North American Vertical Datum 1988	5103
2599_2033.las	NAD83 (National Spatial Reference System 2011)	1116	North American Vertical Datum 1988	5103
2599_2035.las	NAD83 (National Spatial Reference System 2011)	1116	North American Vertical Datum 1988	5103
2599_2037.las	NAD83 (National Spatial Reference System 2011)	1116	North American Vertical Datum 1988	5103
2599_2039.las	NAD83 (National Spatial Reference System 2011)	1116	North American Vertical Datum 1988	5103

DPH-4 Report on Datums (Tiled Data) - continued

File	Horizontal Datum	EPSG Code	Vertical Datum	EPSG Code
2599_2041.las	NAD83 (National Spatial Reference System 2011)	1116	North American Vertical Datum 1988	5103
2599_2043.las	NAD83 (National Spatial Reference System 2011)	1116	North American Vertical Datum 1988	5103
2599_2045.las	NAD83 (National Spatial Reference System 2011)	1116	North American Vertical Datum 1988	5103
2599_2047.las	NAD83 (National Spatial Reference System 2011)	1116	North American Vertical Datum 1988	5103
2599_2049.las	NAD83 (National Spatial Reference System 2011)	1116	North American Vertical Datum 1988	5103
2599_2051.las	NAD83 (National Spatial Reference System 2011)	1116	North American Vertical Datum 1988	5103
2599_2053.las	NAD83 (National Spatial Reference System 2011)	1116	North American Vertical Datum 1988	5103
2599_2055.las	NAD83 (National Spatial Reference System 2011)	1116	North American Vertical Datum 1988	5103
2599_2057.las	NAD83 (National Spatial Reference System 2011)	1116	North American Vertical Datum 1988	5103
2599_2059.las	NAD83 (National Spatial Reference System 2011)	1116	North American Vertical Datum 1988	5103
2599_2061.las	NAD83 (National Spatial Reference System 2011)	1116	North American Vertical Datum 1988	5103
2599_2063.las	NAD83 (National Spatial Reference System 2011)	1116	North American Vertical Datum 1988	5103
2599_2065.las	NAD83 (National Spatial Reference System 2011)	1116	North American Vertical Datum 1988	5103
2599_2067.las	NAD83 (National Spatial Reference System 2011)	1116	North American Vertical Datum 1988	5103
2599_2069.las	NAD83 (National Spatial Reference System 2011)	1116	North American Vertical Datum 1988	5103
2599_2071.las	NAD83 (National Spatial Reference System 2011)	1116	North American Vertical Datum 1988	5103
2599_2073.las	NAD83 (National Spatial Reference System 2011)	1116	North American Vertical Datum 1988	5103
2599_2075.las	NAD83 (National Spatial Reference System 2011)	1116	North American Vertical Datum 1988	5103
2599_2077.las	NAD83 (National Spatial Reference System 2011)	1116	North American Vertical Datum 1988	5103
2599_2079.las	NAD83 (National Spatial Reference System 2011)	1116	North American Vertical Datum 1988	5103
2599_2081.las	NAD83 (National Spatial Reference System 2011)	1116	North American Vertical Datum 1988	5103
2599_2083.las	NAD83 (National Spatial Reference System 2011)	1116	North American Vertical Datum 1988	5103
2599_2085.las	NAD83 (National Spatial Reference System 2011)	1116	North American Vertical Datum 1988	5103
2599_2087.las	NAD83 (National Spatial Reference System 2011)	1116	North American Vertical Datum 1988	5103
2599_2089.las	NAD83 (National Spatial Reference System 2011)	1116	North American Vertical Datum 1988	5103
2599_2091.las	NAD83 (National Spatial Reference System 2011)	1116	North American Vertical Datum 1988	5103
2599_2093.las	NAD83 (National Spatial Reference System 2011)	1116	North American Vertical Datum 1988	5103
2599_2095.las	NAD83 (National Spatial Reference System 2011)	1116	North American Vertical Datum 1988	5103
2599_2097.las	NAD83 (National Spatial Reference System 2011)	1116	North American Vertical Datum 1988	5103
2599_2099.las	NAD83 (National Spatial Reference System 2011)	1116	North American Vertical Datum 1988	5103
2599_2101.las	NAD83 (National Spatial Reference System 2011)	1116	North American Vertical Datum 1988	5103
2599_2103.las	NAD83 (National Spatial Reference System 2011)	1116	North American Vertical Datum 1988	5103
2599_2105.las	NAD83 (National Spatial Reference System 2011)	1116	North American Vertical Datum 1988	5103
2599_2107.las	NAD83 (National Spatial Reference System 2011)	1116	North American Vertical Datum 1988	5103

DPH-4 Report on Datums (Tiled Data) - continued

File	Horizontal Datum	EPSG Code	Vertical Datum	EPSG Code
2599_2109.las	NAD83 (National Spatial Reference System 2011)	1116	North American Vertical Datum 1988	5103
2599_2111.las	NAD83 (National Spatial Reference System 2011)	1116	North American Vertical Datum 1988	5103
2599_2113.las	NAD83 (National Spatial Reference System 2011)	1116	North American Vertical Datum 1988	5103
2599_2115.las	NAD83 (National Spatial Reference System 2011)	1116	North American Vertical Datum 1988	5103
2599_2117.las	NAD83 (National Spatial Reference System 2011)	1116	North American Vertical Datum 1988	5103
2599_2119.las	NAD83 (National Spatial Reference System 2011)	1116	North American Vertical Datum 1988	5103
2599_2121.las	NAD83 (National Spatial Reference System 2011)	1116	North American Vertical Datum 1988	5103
2599_2123.las	NAD83 (National Spatial Reference System 2011)	1116	North American Vertical Datum 1988	5103
2599_2125.las	NAD83 (National Spatial Reference System 2011)	1116	North American Vertical Datum 1988	5103
2599_2127.las	NAD83 (National Spatial Reference System 2011)	1116	North American Vertical Datum 1988	5103
2601_1999.las	NAD83 (National Spatial Reference System 2011)	1116	North American Vertical Datum 1988	5103
2601_2001.las	NAD83 (National Spatial Reference System 2011)	1116	North American Vertical Datum 1988	5103
2601_2003.las	NAD83 (National Spatial Reference System 2011)	1116	North American Vertical Datum 1988	5103
2601_2005.las	NAD83 (National Spatial Reference System 2011)	1116	North American Vertical Datum 1988	5103
2601_2007.las	NAD83 (National Spatial Reference System 2011)	1116	North American Vertical Datum 1988	5103
2601_2009.las	NAD83 (National Spatial Reference System 2011)	1116	North American Vertical Datum 1988	5103
2601_2011.las	NAD83 (National Spatial Reference System 2011)	1116	North American Vertical Datum 1988	5103
2601_2013.las	NAD83 (National Spatial Reference System 2011)	1116	North American Vertical Datum 1988	5103
2601_2015.las	NAD83 (National Spatial Reference System 2011)	1116	North American Vertical Datum 1988	5103
2601_2017.las	NAD83 (National Spatial Reference System 2011)	1116	North American Vertical Datum 1988	5103
2601_2019.las	NAD83 (National Spatial Reference System 2011)	1116	North American Vertical Datum 1988	5103
2601_2021.las	NAD83 (National Spatial Reference System 2011)	1116	North American Vertical Datum 1988	5103
2601_2023.las	NAD83 (National Spatial Reference System 2011)	1116	North American Vertical Datum 1988	5103
2601_2025.las	NAD83 (National Spatial Reference System 2011)	1116	North American Vertical Datum 1988	5103
2601_2027.las	NAD83 (National Spatial Reference System 2011)	1116	North American Vertical Datum 1988	5103
2601_2029.las	NAD83 (National Spatial Reference System 2011)	1116	North American Vertical Datum 1988	5103
2601_2031.las	NAD83 (National Spatial Reference System 2011)	1116	North American Vertical Datum 1988	5103
2601_2033.las	NAD83 (National Spatial Reference System 2011)	1116	North American Vertical Datum 1988	5103
2601_2035.las	NAD83 (National Spatial Reference System 2011)	1116	North American Vertical Datum 1988	5103
2601_2037.las	NAD83 (National Spatial Reference System 2011)	1116	North American Vertical Datum 1988	5103
2601_2039.las	NAD83 (National Spatial Reference System 2011)	1116	North American Vertical Datum 1988	5103
2601_2041.las	NAD83 (National Spatial Reference System 2011)	1116	North American Vertical Datum 1988	5103
2601_2043.las	NAD83 (National Spatial Reference System 2011)	1116	North American Vertical Datum 1988	5103
2601_2045.las	NAD83 (National Spatial Reference System 2011)	1116	North American Vertical Datum 1988	5103

DPH-4 Report on Datums (Tiled Data) - continued

File	Horizontal Datum	EPSG Code	Vertical Datum	EPSG Code
2601_2047.las	NAD83 (National Spatial Reference System 2011)	1116	North American Vertical Datum 1988	5103
2601_2049.las	NAD83 (National Spatial Reference System 2011)	1116	North American Vertical Datum 1988	5103
2601_2051.las	NAD83 (National Spatial Reference System 2011)	1116	North American Vertical Datum 1988	5103
2601_2053.las	NAD83 (National Spatial Reference System 2011)	1116	North American Vertical Datum 1988	5103
2601_2055.las	NAD83 (National Spatial Reference System 2011)	1116	North American Vertical Datum 1988	5103
2601_2057.las	NAD83 (National Spatial Reference System 2011)	1116	North American Vertical Datum 1988	5103
2601_2059.las	NAD83 (National Spatial Reference System 2011)	1116	North American Vertical Datum 1988	5103
2601_2061.las	NAD83 (National Spatial Reference System 2011)	1116	North American Vertical Datum 1988	5103
2601_2063.las	NAD83 (National Spatial Reference System 2011)	1116	North American Vertical Datum 1988	5103
2601_2065.las	NAD83 (National Spatial Reference System 2011)	1116	North American Vertical Datum 1988	5103
2601_2067.las	NAD83 (National Spatial Reference System 2011)	1116	North American Vertical Datum 1988	5103
2601_2069.las	NAD83 (National Spatial Reference System 2011)	1116	North American Vertical Datum 1988	5103
2601_2071.las	NAD83 (National Spatial Reference System 2011)	1116	North American Vertical Datum 1988	5103
2601_2073.las	NAD83 (National Spatial Reference System 2011)	1116	North American Vertical Datum 1988	5103
2601_2075.las	NAD83 (National Spatial Reference System 2011)	1116	North American Vertical Datum 1988	5103
2601_2077.las	NAD83 (National Spatial Reference System 2011)	1116	North American Vertical Datum 1988	5103
2601_2079.las	NAD83 (National Spatial Reference System 2011)	1116	North American Vertical Datum 1988	5103
2601_2081.las	NAD83 (National Spatial Reference System 2011)	1116	North American Vertical Datum 1988	5103
2601_2083.las	NAD83 (National Spatial Reference System 2011)	1116	North American Vertical Datum 1988	5103
2601_2085.las	NAD83 (National Spatial Reference System 2011)	1116	North American Vertical Datum 1988	5103
2601_2087.las	NAD83 (National Spatial Reference System 2011)	1116	North American Vertical Datum 1988	5103
2601_2089.las	NAD83 (National Spatial Reference System 2011)	1116	North American Vertical Datum 1988	5103
2601_2091.las	NAD83 (National Spatial Reference System 2011)	1116	North American Vertical Datum 1988	5103
2601_2093.las	NAD83 (National Spatial Reference System 2011)	1116	North American Vertical Datum 1988	5103
2601_2095.las	NAD83 (National Spatial Reference System 2011)	1116	North American Vertical Datum 1988	5103
2601_2097.las	NAD83 (National Spatial Reference System 2011)	1116	North American Vertical Datum 1988	5103
2601_2099.las	NAD83 (National Spatial Reference System 2011)	1116	North American Vertical Datum 1988	5103
2601_2101.las	NAD83 (National Spatial Reference System 2011)	1116	North American Vertical Datum 1988	5103
2601_2103.las	NAD83 (National Spatial Reference System 2011)	1116	North American Vertical Datum 1988	5103
2601_2105.las	NAD83 (National Spatial Reference System 2011)	1116	North American Vertical Datum 1988	5103
2601_2107.las	NAD83 (National Spatial Reference System 2011)	1116	North American Vertical Datum 1988	5103
2601_2109.las	NAD83 (National Spatial Reference System 2011)	1116	North American Vertical Datum 1988	5103
2601_2111.las	NAD83 (National Spatial Reference System 2011)	1116	North American Vertical Datum 1988	5103
2601_2113.las	NAD83 (National Spatial Reference System 2011)	1116	North American Vertical Datum 1988	5103

DPH-4 Report on Datums (Tiled Data) - continued

File	Horizontal Datum	EPSG Code	Vertical Datum	EPSG Code
2601_2115.las	NAD83 (National Spatial Reference System 2011)	1116	North American Vertical Datum 1988	5103
2601_2117.las	NAD83 (National Spatial Reference System 2011)	1116	North American Vertical Datum 1988	5103
2601_2119.las	NAD83 (National Spatial Reference System 2011)	1116	North American Vertical Datum 1988	5103
2601_2121.las	NAD83 (National Spatial Reference System 2011)	1116	North American Vertical Datum 1988	5103
2601_2123.las	NAD83 (National Spatial Reference System 2011)	1116	North American Vertical Datum 1988	5103
2601_2125.las	NAD83 (National Spatial Reference System 2011)	1116	North American Vertical Datum 1988	5103
2601_2127.las	NAD83 (National Spatial Reference System 2011)	1116	North American Vertical Datum 1988	5103
2603_1999.las	NAD83 (National Spatial Reference System 2011)	1116	North American Vertical Datum 1988	5103
2603_2001.las	NAD83 (National Spatial Reference System 2011)	1116	North American Vertical Datum 1988	5103
2603_2003.las	NAD83 (National Spatial Reference System 2011)	1116	North American Vertical Datum 1988	5103
2603_2005.las	NAD83 (National Spatial Reference System 2011)	1116	North American Vertical Datum 1988	5103
2603_2007.las	NAD83 (National Spatial Reference System 2011)	1116	North American Vertical Datum 1988	5103
2603_2009.las	NAD83 (National Spatial Reference System 2011)	1116	North American Vertical Datum 1988	5103
2603_2011.las	NAD83 (National Spatial Reference System 2011)	1116	North American Vertical Datum 1988	5103
2603_2013.las	NAD83 (National Spatial Reference System 2011)	1116	North American Vertical Datum 1988	5103
2603_2015.las	NAD83 (National Spatial Reference System 2011)	1116	North American Vertical Datum 1988	5103
2603_2017.las	NAD83 (National Spatial Reference System 2011)	1116	North American Vertical Datum 1988	5103
2603_2019.las	NAD83 (National Spatial Reference System 2011)	1116	North American Vertical Datum 1988	5103
2603_2021.las	NAD83 (National Spatial Reference System 2011)	1116	North American Vertical Datum 1988	5103
2603_2023.las	NAD83 (National Spatial Reference System 2011)	1116	North American Vertical Datum 1988	5103
2603_2025.las	NAD83 (National Spatial Reference System 2011)	1116	North American Vertical Datum 1988	5103
2603_2027.las	NAD83 (National Spatial Reference System 2011)	1116	North American Vertical Datum 1988	5103
2603_2029.las	NAD83 (National Spatial Reference System 2011)	1116	North American Vertical Datum 1988	5103
2603_2031.las	NAD83 (National Spatial Reference System 2011)	1116	North American Vertical Datum 1988	5103
2603_2033.las	NAD83 (National Spatial Reference System 2011)	1116	North American Vertical Datum 1988	5103
2603_2035.las	NAD83 (National Spatial Reference System 2011)	1116	North American Vertical Datum 1988	5103
2603_2037.las	NAD83 (National Spatial Reference System 2011)	1116	North American Vertical Datum 1988	5103
2603_2039.las	NAD83 (National Spatial Reference System 2011)	1116	North American Vertical Datum 1988	5103
2603_2041.las	NAD83 (National Spatial Reference System 2011)	1116	North American Vertical Datum 1988	5103
2603_2043.las	NAD83 (National Spatial Reference System 2011)	1116	North American Vertical Datum 1988	5103
2603_2045.las	NAD83 (National Spatial Reference System 2011)	1116	North American Vertical Datum 1988	5103
2603_2047.las	NAD83 (National Spatial Reference System 2011)	1116	North American Vertical Datum 1988	5103
2603_2049.las	NAD83 (National Spatial Reference System 2011)	1116	North American Vertical Datum 1988	5103
2603_2051.las	NAD83 (National Spatial Reference System 2011)	1116	North American Vertical Datum 1988	5103

DPH-4 Report on Datums (Tiled Data) - continued

File	Horizontal Datum	EPSG Code	Vertical Datum	EPSG Code
2603_2053.las	NAD83 (National Spatial Reference System 2011)	1116	North American Vertical Datum 1988	5103
2603_2055.las	NAD83 (National Spatial Reference System 2011)	1116	North American Vertical Datum 1988	5103
2603_2057.las	NAD83 (National Spatial Reference System 2011)	1116	North American Vertical Datum 1988	5103
2603_2059.las	NAD83 (National Spatial Reference System 2011)	1116	North American Vertical Datum 1988	5103
2603_2061.las	NAD83 (National Spatial Reference System 2011)	1116	North American Vertical Datum 1988	5103
2603_2063.las	NAD83 (National Spatial Reference System 2011)	1116	North American Vertical Datum 1988	5103
2603_2065.las	NAD83 (National Spatial Reference System 2011)	1116	North American Vertical Datum 1988	5103
2603_2067.las	NAD83 (National Spatial Reference System 2011)	1116	North American Vertical Datum 1988	5103
2603_2069.las	NAD83 (National Spatial Reference System 2011)	1116	North American Vertical Datum 1988	5103
2603_2071.las	NAD83 (National Spatial Reference System 2011)	1116	North American Vertical Datum 1988	5103
2603_2073.las	NAD83 (National Spatial Reference System 2011)	1116	North American Vertical Datum 1988	5103
2603_2075.las	NAD83 (National Spatial Reference System 2011)	1116	North American Vertical Datum 1988	5103
2603_2077.las	NAD83 (National Spatial Reference System 2011)	1116	North American Vertical Datum 1988	5103
2603_2079.las	NAD83 (National Spatial Reference System 2011)	1116	North American Vertical Datum 1988	5103
2603_2081.las	NAD83 (National Spatial Reference System 2011)	1116	North American Vertical Datum 1988	5103
2603_2083.las	NAD83 (National Spatial Reference System 2011)	1116	North American Vertical Datum 1988	5103
2603_2085.las	NAD83 (National Spatial Reference System 2011)	1116	North American Vertical Datum 1988	5103
2603_2087.las	NAD83 (National Spatial Reference System 2011)	1116	North American Vertical Datum 1988	5103
2603_2089.las	NAD83 (National Spatial Reference System 2011)	1116	North American Vertical Datum 1988	5103
2603_2091.las	NAD83 (National Spatial Reference System 2011)	1116	North American Vertical Datum 1988	5103
2603_2093.las	NAD83 (National Spatial Reference System 2011)	1116	North American Vertical Datum 1988	5103
2603_2095.las	NAD83 (National Spatial Reference System 2011)	1116	North American Vertical Datum 1988	5103
2603_2097.las	NAD83 (National Spatial Reference System 2011)	1116	North American Vertical Datum 1988	5103
2603_2099.las	NAD83 (National Spatial Reference System 2011)	1116	North American Vertical Datum 1988	5103
2603_2101.las	NAD83 (National Spatial Reference System 2011)	1116	North American Vertical Datum 1988	5103
2603_2103.las	NAD83 (National Spatial Reference System 2011)	1116	North American Vertical Datum 1988	5103
2603_2105.las	NAD83 (National Spatial Reference System 2011)	1116	North American Vertical Datum 1988	5103
2603_2107.las	NAD83 (National Spatial Reference System 2011)	1116	North American Vertical Datum 1988	5103
2603_2109.las	NAD83 (National Spatial Reference System 2011)	1116	North American Vertical Datum 1988	5103
2603_2111.las	NAD83 (National Spatial Reference System 2011)	1116	North American Vertical Datum 1988	5103
2603_2113.las	NAD83 (National Spatial Reference System 2011)	1116	North American Vertical Datum 1988	5103
2603_2115.las	NAD83 (National Spatial Reference System 2011)	1116	North American Vertical Datum 1988	5103
2603_2117.las	NAD83 (National Spatial Reference System 2011)	1116	North American Vertical Datum 1988	5103
2603_2119.las	NAD83 (National Spatial Reference System 2011)	1116	North American Vertical Datum 1988	5103

DPH-4 Report on Datums (Tiled Data) - continued

File	Horizontal Datum	EPSG Code	Vertical Datum	EPSG Code
2603_2121.las	NAD83 (National Spatial Reference System 2011)	1116	North American Vertical Datum 1988	5103
2603_2123.las	NAD83 (National Spatial Reference System 2011)	1116	North American Vertical Datum 1988	5103
2603_2125.las	NAD83 (National Spatial Reference System 2011)	1116	North American Vertical Datum 1988	5103
2603_2127.las	NAD83 (National Spatial Reference System 2011)	1116	North American Vertical Datum 1988	5103
2605_1999.las	NAD83 (National Spatial Reference System 2011)	1116	North American Vertical Datum 1988	5103
2605_2001.las	NAD83 (National Spatial Reference System 2011)	1116	North American Vertical Datum 1988	5103
2605_2003.las	NAD83 (National Spatial Reference System 2011)	1116	North American Vertical Datum 1988	5103
2605_2005.las	NAD83 (National Spatial Reference System 2011)	1116	North American Vertical Datum 1988	5103
2605_2007.las	NAD83 (National Spatial Reference System 2011)	1116	North American Vertical Datum 1988	5103
2605_2009.las	NAD83 (National Spatial Reference System 2011)	1116	North American Vertical Datum 1988	5103
2605_2011.las	NAD83 (National Spatial Reference System 2011)	1116	North American Vertical Datum 1988	5103
2605_2013.las	NAD83 (National Spatial Reference System 2011)	1116	North American Vertical Datum 1988	5103
2605_2015.las	NAD83 (National Spatial Reference System 2011)	1116	North American Vertical Datum 1988	5103
2605_2017.las	NAD83 (National Spatial Reference System 2011)	1116	North American Vertical Datum 1988	5103
2605_2019.las	NAD83 (National Spatial Reference System 2011)	1116	North American Vertical Datum 1988	5103
2605_2021.las	NAD83 (National Spatial Reference System 2011)	1116	North American Vertical Datum 1988	5103
2605_2023.las	NAD83 (National Spatial Reference System 2011)	1116	North American Vertical Datum 1988	5103
2605_2025.las	NAD83 (National Spatial Reference System 2011)	1116	North American Vertical Datum 1988	5103
2605_2027.las	NAD83 (National Spatial Reference System 2011)	1116	North American Vertical Datum 1988	5103
2605_2029.las	NAD83 (National Spatial Reference System 2011)	1116	North American Vertical Datum 1988	5103
2605_2031.las	NAD83 (National Spatial Reference System 2011)	1116	North American Vertical Datum 1988	5103
2605_2033.las	NAD83 (National Spatial Reference System 2011)	1116	North American Vertical Datum 1988	5103
2605_2035.las	NAD83 (National Spatial Reference System 2011)	1116	North American Vertical Datum 1988	5103
2605_2037.las	NAD83 (National Spatial Reference System 2011)	1116	North American Vertical Datum 1988	5103
2605_2039.las	NAD83 (National Spatial Reference System 2011)	1116	North American Vertical Datum 1988	5103
2605_2041.las	NAD83 (National Spatial Reference System 2011)	1116	North American Vertical Datum 1988	5103
2605_2043.las	NAD83 (National Spatial Reference System 2011)	1116	North American Vertical Datum 1988	5103
2605_2045.las	NAD83 (National Spatial Reference System 2011)	1116	North American Vertical Datum 1988	5103
2605_2047.las	NAD83 (National Spatial Reference System 2011)	1116	North American Vertical Datum 1988	5103
2605_2049.las	NAD83 (National Spatial Reference System 2011)	1116	North American Vertical Datum 1988	5103
2605_2051.las	NAD83 (National Spatial Reference System 2011)	1116	North American Vertical Datum 1988	5103
2605_2053.las	NAD83 (National Spatial Reference System 2011)	1116	North American Vertical Datum 1988	5103
2605_2055.las	NAD83 (National Spatial Reference System 2011)	1116	North American Vertical Datum 1988	5103
2605_2057.las	NAD83 (National Spatial Reference System 2011)	1116	North American Vertical Datum 1988	5103

DPH-4 Report on Datums (Tiled Data) - continued

File	Horizontal Datum	EPSG Code	Vertical Datum	EPSG Code
2605_2059.las	NAD83 (National Spatial Reference System 2011)	1116	North American Vertical Datum 1988	5103
2605_2061.las	NAD83 (National Spatial Reference System 2011)	1116	North American Vertical Datum 1988	5103
2605_2063.las	NAD83 (National Spatial Reference System 2011)	1116	North American Vertical Datum 1988	5103
2605_2065.las	NAD83 (National Spatial Reference System 2011)	1116	North American Vertical Datum 1988	5103
2605_2067.las	NAD83 (National Spatial Reference System 2011)	1116	North American Vertical Datum 1988	5103
2605_2069.las	NAD83 (National Spatial Reference System 2011)	1116	North American Vertical Datum 1988	5103
2605_2071.las	NAD83 (National Spatial Reference System 2011)	1116	North American Vertical Datum 1988	5103
2605_2073.las	NAD83 (National Spatial Reference System 2011)	1116	North American Vertical Datum 1988	5103
2605_2075.las	NAD83 (National Spatial Reference System 2011)	1116	North American Vertical Datum 1988	5103
2605_2077.las	NAD83 (National Spatial Reference System 2011)	1116	North American Vertical Datum 1988	5103
2605_2079.las	NAD83 (National Spatial Reference System 2011)	1116	North American Vertical Datum 1988	5103
2605_2081.las	NAD83 (National Spatial Reference System 2011)	1116	North American Vertical Datum 1988	5103
2605_2083.las	NAD83 (National Spatial Reference System 2011)	1116	North American Vertical Datum 1988	5103
2605_2085.las	NAD83 (National Spatial Reference System 2011)	1116	North American Vertical Datum 1988	5103
2605_2087.las	NAD83 (National Spatial Reference System 2011)	1116	North American Vertical Datum 1988	5103
2605_2089.las	NAD83 (National Spatial Reference System 2011)	1116	North American Vertical Datum 1988	5103
2605_2091.las	NAD83 (National Spatial Reference System 2011)	1116	North American Vertical Datum 1988	5103
2605_2093.las	NAD83 (National Spatial Reference System 2011)	1116	North American Vertical Datum 1988	5103
2605_2095.las	NAD83 (National Spatial Reference System 2011)	1116	North American Vertical Datum 1988	5103
2605_2097.las	NAD83 (National Spatial Reference System 2011)	1116	North American Vertical Datum 1988	5103
2605_2099.las	NAD83 (National Spatial Reference System 2011)	1116	North American Vertical Datum 1988	5103
2605_2101.las	NAD83 (National Spatial Reference System 2011)	1116	North American Vertical Datum 1988	5103
2605_2103.las	NAD83 (National Spatial Reference System 2011)	1116	North American Vertical Datum 1988	5103
2605_2105.las	NAD83 (National Spatial Reference System 2011)	1116	North American Vertical Datum 1988	5103
2605_2107.las	NAD83 (National Spatial Reference System 2011)	1116	North American Vertical Datum 1988	5103
2605_2109.las	NAD83 (National Spatial Reference System 2011)	1116	North American Vertical Datum 1988	5103
2605_2111.las	NAD83 (National Spatial Reference System 2011)	1116	North American Vertical Datum 1988	5103
2605_2113.las	NAD83 (National Spatial Reference System 2011)	1116	North American Vertical Datum 1988	5103
2605_2115.las	NAD83 (National Spatial Reference System 2011)	1116	North American Vertical Datum 1988	5103
2605_2117.las	NAD83 (National Spatial Reference System 2011)	1116	North American Vertical Datum 1988	5103
2605_2119.las	NAD83 (National Spatial Reference System 2011)	1116	North American Vertical Datum 1988	5103
2605_2121.las	NAD83 (National Spatial Reference System 2011)	1116	North American Vertical Datum 1988	5103
2605_2123.las	NAD83 (National Spatial Reference System 2011)	1116	North American Vertical Datum 1988	5103
2605_2125.las	NAD83 (National Spatial Reference System 2011)	1116	North American Vertical Datum 1988	5103

DPH-4 Report on Datums (Tiled Data) - continued

File	Horizontal Datum	EPSG Code	Vertical Datum	EPSG Code
2605_2127.las	NAD83 (National Spatial Reference System 2011)	1116	North American Vertical Datum 1988	5103
2607_1999.las	NAD83 (National Spatial Reference System 2011)	1116	North American Vertical Datum 1988	5103
2607_2001.las	NAD83 (National Spatial Reference System 2011)	1116	North American Vertical Datum 1988	5103
2607_2003.las	NAD83 (National Spatial Reference System 2011)	1116	North American Vertical Datum 1988	5103
2607_2005.las	NAD83 (National Spatial Reference System 2011)	1116	North American Vertical Datum 1988	5103
2607_2007.las	NAD83 (National Spatial Reference System 2011)	1116	North American Vertical Datum 1988	5103
2607_2009.las	NAD83 (National Spatial Reference System 2011)	1116	North American Vertical Datum 1988	5103
2607_2011.las	NAD83 (National Spatial Reference System 2011)	1116	North American Vertical Datum 1988	5103
2607_2013.las	NAD83 (National Spatial Reference System 2011)	1116	North American Vertical Datum 1988	5103
2607_2015.las	NAD83 (National Spatial Reference System 2011)	1116	North American Vertical Datum 1988	5103
2607_2017.las	NAD83 (National Spatial Reference System 2011)	1116	North American Vertical Datum 1988	5103
2607_2019.las	NAD83 (National Spatial Reference System 2011)	1116	North American Vertical Datum 1988	5103
2607_2021.las	NAD83 (National Spatial Reference System 2011)	1116	North American Vertical Datum 1988	5103
2607_2023.las	NAD83 (National Spatial Reference System 2011)	1116	North American Vertical Datum 1988	5103
2607_2025.las	NAD83 (National Spatial Reference System 2011)	1116	North American Vertical Datum 1988	5103
2607_2027.las	NAD83 (National Spatial Reference System 2011)	1116	North American Vertical Datum 1988	5103
2607_2029.las	NAD83 (National Spatial Reference System 2011)	1116	North American Vertical Datum 1988	5103
2607_2031.las	NAD83 (National Spatial Reference System 2011)	1116	North American Vertical Datum 1988	5103
2607_2033.las	NAD83 (National Spatial Reference System 2011)	1116	North American Vertical Datum 1988	5103
2607_2035.las	NAD83 (National Spatial Reference System 2011)	1116	North American Vertical Datum 1988	5103
2607_2037.las	NAD83 (National Spatial Reference System 2011)	1116	North American Vertical Datum 1988	5103
2607_2039.las	NAD83 (National Spatial Reference System 2011)	1116	North American Vertical Datum 1988	5103
2607_2041.las	NAD83 (National Spatial Reference System 2011)	1116	North American Vertical Datum 1988	5103
2607_2043.las	NAD83 (National Spatial Reference System 2011)	1116	North American Vertical Datum 1988	5103
2607_2045.las	NAD83 (National Spatial Reference System 2011)	1116	North American Vertical Datum 1988	5103
2607_2047.las	NAD83 (National Spatial Reference System 2011)	1116	North American Vertical Datum 1988	5103
2607_2049.las	NAD83 (National Spatial Reference System 2011)	1116	North American Vertical Datum 1988	5103
2607_2051.las	NAD83 (National Spatial Reference System 2011)	1116	North American Vertical Datum 1988	5103
2607_2053.las	NAD83 (National Spatial Reference System 2011)	1116	North American Vertical Datum 1988	5103
2607_2055.las	NAD83 (National Spatial Reference System 2011)	1116	North American Vertical Datum 1988	5103
2607_2057.las	NAD83 (National Spatial Reference System 2011)	1116	North American Vertical Datum 1988	5103
2607_2059.las	NAD83 (National Spatial Reference System 2011)	1116	North American Vertical Datum 1988	5103
2607_2061.las	NAD83 (National Spatial Reference System 2011)	1116	North American Vertical Datum 1988	5103
2607_2063.las	NAD83 (National Spatial Reference System 2011)	1116	North American Vertical Datum 1988	5103

DPH-4 Report on Datums (Tiled Data) - continued

File	Horizontal Datum	EPSG Code	Vertical Datum	EPSG Code
2607_2065.las	NAD83 (National Spatial Reference System 2011)	1116	North American Vertical Datum 1988	5103
2607_2067.las	NAD83 (National Spatial Reference System 2011)	1116	North American Vertical Datum 1988	5103
2607_2069.las	NAD83 (National Spatial Reference System 2011)	1116	North American Vertical Datum 1988	5103
2607_2071.las	NAD83 (National Spatial Reference System 2011)	1116	North American Vertical Datum 1988	5103
2607_2073.las	NAD83 (National Spatial Reference System 2011)	1116	North American Vertical Datum 1988	5103
2607_2075.las	NAD83 (National Spatial Reference System 2011)	1116	North American Vertical Datum 1988	5103
2607_2077.las	NAD83 (National Spatial Reference System 2011)	1116	North American Vertical Datum 1988	5103
2607_2079.las	NAD83 (National Spatial Reference System 2011)	1116	North American Vertical Datum 1988	5103
2607_2081.las	NAD83 (National Spatial Reference System 2011)	1116	North American Vertical Datum 1988	5103
2607_2083.las	NAD83 (National Spatial Reference System 2011)	1116	North American Vertical Datum 1988	5103
2607_2085.las	NAD83 (National Spatial Reference System 2011)	1116	North American Vertical Datum 1988	5103
2607_2087.las	NAD83 (National Spatial Reference System 2011)	1116	North American Vertical Datum 1988	5103
2607_2089.las	NAD83 (National Spatial Reference System 2011)	1116	North American Vertical Datum 1988	5103
2607_2091.las	NAD83 (National Spatial Reference System 2011)	1116	North American Vertical Datum 1988	5103
2607_2093.las	NAD83 (National Spatial Reference System 2011)	1116	North American Vertical Datum 1988	5103
2607_2095.las	NAD83 (National Spatial Reference System 2011)	1116	North American Vertical Datum 1988	5103
2607_2097.las	NAD83 (National Spatial Reference System 2011)	1116	North American Vertical Datum 1988	5103
2607_2099.las	NAD83 (National Spatial Reference System 2011)	1116	North American Vertical Datum 1988	5103
2607_2101.las	NAD83 (National Spatial Reference System 2011)	1116	North American Vertical Datum 1988	5103
2607_2103.las	NAD83 (National Spatial Reference System 2011)	1116	North American Vertical Datum 1988	5103
2607_2105.las	NAD83 (National Spatial Reference System 2011)	1116	North American Vertical Datum 1988	5103
2607_2107.las	NAD83 (National Spatial Reference System 2011)	1116	North American Vertical Datum 1988	5103
2607_2109.las	NAD83 (National Spatial Reference System 2011)	1116	North American Vertical Datum 1988	5103
2607_2111.las	NAD83 (National Spatial Reference System 2011)	1116	North American Vertical Datum 1988	5103
2607_2113.las	NAD83 (National Spatial Reference System 2011)	1116	North American Vertical Datum 1988	5103
2607_2115.las	NAD83 (National Spatial Reference System 2011)	1116	North American Vertical Datum 1988	5103
2607_2117.las	NAD83 (National Spatial Reference System 2011)	1116	North American Vertical Datum 1988	5103
2607_2119.las	NAD83 (National Spatial Reference System 2011)	1116	North American Vertical Datum 1988	5103
2607_2121.las	NAD83 (National Spatial Reference System 2011)	1116	North American Vertical Datum 1988	5103
2607_2123.las	NAD83 (National Spatial Reference System 2011)	1116	North American Vertical Datum 1988	5103
2607_2125.las	NAD83 (National Spatial Reference System 2011)	1116	North American Vertical Datum 1988	5103
2607_2127.las	NAD83 (National Spatial Reference System 2011)	1116	North American Vertical Datum 1988	5103
2609_1999.las	NAD83 (National Spatial Reference System 2011)	1116	North American Vertical Datum 1988	5103
2609_2001.las	NAD83 (National Spatial Reference System 2011)	1116	North American Vertical Datum 1988	5103

DPH-4 Report on Datums (Tiled Data) - continued

File	Horizontal Datum	EPSG Code	Vertical Datum	EPSG Code
2609_2003.las	NAD83 (National Spatial Reference System 2011)	1116	North American Vertical Datum 1988	5103
2609_2005.las	NAD83 (National Spatial Reference System 2011)	1116	North American Vertical Datum 1988	5103
2609_2007.las	NAD83 (National Spatial Reference System 2011)	1116	North American Vertical Datum 1988	5103
2609_2009.las	NAD83 (National Spatial Reference System 2011)	1116	North American Vertical Datum 1988	5103
2609_2011.las	NAD83 (National Spatial Reference System 2011)	1116	North American Vertical Datum 1988	5103
2609_2013.las	NAD83 (National Spatial Reference System 2011)	1116	North American Vertical Datum 1988	5103
2609_2015.las	NAD83 (National Spatial Reference System 2011)	1116	North American Vertical Datum 1988	5103
2609_2017.las	NAD83 (National Spatial Reference System 2011)	1116	North American Vertical Datum 1988	5103
2609_2019.las	NAD83 (National Spatial Reference System 2011)	1116	North American Vertical Datum 1988	5103
2609_2021.las	NAD83 (National Spatial Reference System 2011)	1116	North American Vertical Datum 1988	5103
2609_2023.las	NAD83 (National Spatial Reference System 2011)	1116	North American Vertical Datum 1988	5103
2609_2025.las	NAD83 (National Spatial Reference System 2011)	1116	North American Vertical Datum 1988	5103
2609_2027.las	NAD83 (National Spatial Reference System 2011)	1116	North American Vertical Datum 1988	5103
2609_2029.las	NAD83 (National Spatial Reference System 2011)	1116	North American Vertical Datum 1988	5103
2609_2031.las	NAD83 (National Spatial Reference System 2011)	1116	North American Vertical Datum 1988	5103
2609_2033.las	NAD83 (National Spatial Reference System 2011)	1116	North American Vertical Datum 1988	5103
2609_2035.las	NAD83 (National Spatial Reference System 2011)	1116	North American Vertical Datum 1988	5103
2609_2037.las	NAD83 (National Spatial Reference System 2011)	1116	North American Vertical Datum 1988	5103
2609_2039.las	NAD83 (National Spatial Reference System 2011)	1116	North American Vertical Datum 1988	5103
2609_2041.las	NAD83 (National Spatial Reference System 2011)	1116	North American Vertical Datum 1988	5103
2609_2043.las	NAD83 (National Spatial Reference System 2011)	1116	North American Vertical Datum 1988	5103
2609_2045.las	NAD83 (National Spatial Reference System 2011)	1116	North American Vertical Datum 1988	5103
2609_2047.las	NAD83 (National Spatial Reference System 2011)	1116	North American Vertical Datum 1988	5103
2609_2049.las	NAD83 (National Spatial Reference System 2011)	1116	North American Vertical Datum 1988	5103
2609_2051.las	NAD83 (National Spatial Reference System 2011)	1116	North American Vertical Datum 1988	5103
2609_2053.las	NAD83 (National Spatial Reference System 2011)	1116	North American Vertical Datum 1988	5103
2609_2055.las	NAD83 (National Spatial Reference System 2011)	1116	North American Vertical Datum 1988	5103
2609_2057.las	NAD83 (National Spatial Reference System 2011)	1116	North American Vertical Datum 1988	5103
2609_2059.las	NAD83 (National Spatial Reference System 2011)	1116	North American Vertical Datum 1988	5103
2609_2061.las	NAD83 (National Spatial Reference System 2011)	1116	North American Vertical Datum 1988	5103
2609_2063.las	NAD83 (National Spatial Reference System 2011)	1116	North American Vertical Datum 1988	5103
2609_2065.las	NAD83 (National Spatial Reference System 2011)	1116	North American Vertical Datum 1988	5103
2609_2067.las	NAD83 (National Spatial Reference System 2011)	1116	North American Vertical Datum 1988	5103
2609_2069.las	NAD83 (National Spatial Reference System 2011)	1116	North American Vertical Datum 1988	5103

DPH-4 Report on Datums (Tiled Data) - continued

File	Horizontal Datum	EPSG Code	Vertical Datum	EPSG Code
2609_2071.las	NAD83 (National Spatial Reference System 2011)	1116	North American Vertical Datum 1988	5103
2609_2073.las	NAD83 (National Spatial Reference System 2011)	1116	North American Vertical Datum 1988	5103
2609_2075.las	NAD83 (National Spatial Reference System 2011)	1116	North American Vertical Datum 1988	5103
2609_2077.las	NAD83 (National Spatial Reference System 2011)	1116	North American Vertical Datum 1988	5103
2609_2079.las	NAD83 (National Spatial Reference System 2011)	1116	North American Vertical Datum 1988	5103
2609_2081.las	NAD83 (National Spatial Reference System 2011)	1116	North American Vertical Datum 1988	5103
2609_2083.las	NAD83 (National Spatial Reference System 2011)	1116	North American Vertical Datum 1988	5103
2609_2085.las	NAD83 (National Spatial Reference System 2011)	1116	North American Vertical Datum 1988	5103
2609_2087.las	NAD83 (National Spatial Reference System 2011)	1116	North American Vertical Datum 1988	5103
2609_2089.las	NAD83 (National Spatial Reference System 2011)	1116	North American Vertical Datum 1988	5103
2609_2091.las	NAD83 (National Spatial Reference System 2011)	1116	North American Vertical Datum 1988	5103
2609_2093.las	NAD83 (National Spatial Reference System 2011)	1116	North American Vertical Datum 1988	5103
2609_2095.las	NAD83 (National Spatial Reference System 2011)	1116	North American Vertical Datum 1988	5103
2609_2097.las	NAD83 (National Spatial Reference System 2011)	1116	North American Vertical Datum 1988	5103
2609_2099.las	NAD83 (National Spatial Reference System 2011)	1116	North American Vertical Datum 1988	5103
2609_2101.las	NAD83 (National Spatial Reference System 2011)	1116	North American Vertical Datum 1988	5103
2609_2103.las	NAD83 (National Spatial Reference System 2011)	1116	North American Vertical Datum 1988	5103
2609_2105.las	NAD83 (National Spatial Reference System 2011)	1116	North American Vertical Datum 1988	5103
2609_2107.las	NAD83 (National Spatial Reference System 2011)	1116	North American Vertical Datum 1988	5103
2609_2109.las	NAD83 (National Spatial Reference System 2011)	1116	North American Vertical Datum 1988	5103
2609_2111.las	NAD83 (National Spatial Reference System 2011)	1116	North American Vertical Datum 1988	5103
2609_2113.las	NAD83 (National Spatial Reference System 2011)	1116	North American Vertical Datum 1988	5103
2609_2115.las	NAD83 (National Spatial Reference System 2011)	1116	North American Vertical Datum 1988	5103
2609_2117.las	NAD83 (National Spatial Reference System 2011)	1116	North American Vertical Datum 1988	5103
2609_2119.las	NAD83 (National Spatial Reference System 2011)	1116	North American Vertical Datum 1988	5103
2609_2121.las	NAD83 (National Spatial Reference System 2011)	1116	North American Vertical Datum 1988	5103
2609_2123.las	NAD83 (National Spatial Reference System 2011)	1116	North American Vertical Datum 1988	5103
2609_2125.las	NAD83 (National Spatial Reference System 2011)	1116	North American Vertical Datum 1988	5103
2609_2127.las	NAD83 (National Spatial Reference System 2011)	1116	North American Vertical Datum 1988	5103
2611_1999.las	NAD83 (National Spatial Reference System 2011)	1116	North American Vertical Datum 1988	5103
2611_2001.las	NAD83 (National Spatial Reference System 2011)	1116	North American Vertical Datum 1988	5103
2611_2003.las	NAD83 (National Spatial Reference System 2011)	1116	North American Vertical Datum 1988	5103
2611_2005.las	NAD83 (National Spatial Reference System 2011)	1116	North American Vertical Datum 1988	5103
2611_2007.las	NAD83 (National Spatial Reference System 2011)	1116	North American Vertical Datum 1988	5103

DPH-4 Report on Datums (Tiled Data) - continued

File	Horizontal Datum	EPSG Code	Vertical Datum	EPSG Code
2611_2009.las	NAD83 (National Spatial Reference System 2011)	1116	North American Vertical Datum 1988	5103
2611_2011.las	NAD83 (National Spatial Reference System 2011)	1116	North American Vertical Datum 1988	5103
2611_2013.las	NAD83 (National Spatial Reference System 2011)	1116	North American Vertical Datum 1988	5103
2611_2015.las	NAD83 (National Spatial Reference System 2011)	1116	North American Vertical Datum 1988	5103
2611_2017.las	NAD83 (National Spatial Reference System 2011)	1116	North American Vertical Datum 1988	5103
2611_2019.las	NAD83 (National Spatial Reference System 2011)	1116	North American Vertical Datum 1988	5103
2611_2021.las	NAD83 (National Spatial Reference System 2011)	1116	North American Vertical Datum 1988	5103
2611_2023.las	NAD83 (National Spatial Reference System 2011)	1116	North American Vertical Datum 1988	5103
2611_2025.las	NAD83 (National Spatial Reference System 2011)	1116	North American Vertical Datum 1988	5103
2611_2027.las	NAD83 (National Spatial Reference System 2011)	1116	North American Vertical Datum 1988	5103
2611_2029.las	NAD83 (National Spatial Reference System 2011)	1116	North American Vertical Datum 1988	5103
2611_2031.las	NAD83 (National Spatial Reference System 2011)	1116	North American Vertical Datum 1988	5103
2611_2033.las	NAD83 (National Spatial Reference System 2011)	1116	North American Vertical Datum 1988	5103
2611_2035.las	NAD83 (National Spatial Reference System 2011)	1116	North American Vertical Datum 1988	5103
2611_2037.las	NAD83 (National Spatial Reference System 2011)	1116	North American Vertical Datum 1988	5103
2611_2039.las	NAD83 (National Spatial Reference System 2011)	1116	North American Vertical Datum 1988	5103
2611_2041.las	NAD83 (National Spatial Reference System 2011)	1116	North American Vertical Datum 1988	5103
2611_2043.las	NAD83 (National Spatial Reference System 2011)	1116	North American Vertical Datum 1988	5103
2611_2045.las	NAD83 (National Spatial Reference System 2011)	1116	North American Vertical Datum 1988	5103
2611_2047.las	NAD83 (National Spatial Reference System 2011)	1116	North American Vertical Datum 1988	5103
2611_2049.las	NAD83 (National Spatial Reference System 2011)	1116	North American Vertical Datum 1988	5103
2611_2051.las	NAD83 (National Spatial Reference System 2011)	1116	North American Vertical Datum 1988	5103
2611_2053.las	NAD83 (National Spatial Reference System 2011)	1116	North American Vertical Datum 1988	5103
2611_2055.las	NAD83 (National Spatial Reference System 2011)	1116	North American Vertical Datum 1988	5103
2611_2057.las	NAD83 (National Spatial Reference System 2011)	1116	North American Vertical Datum 1988	5103
2611_2059.las	NAD83 (National Spatial Reference System 2011)	1116	North American Vertical Datum 1988	5103
2611_2061.las	NAD83 (National Spatial Reference System 2011)	1116	North American Vertical Datum 1988	5103
2611_2063.las	NAD83 (National Spatial Reference System 2011)	1116	North American Vertical Datum 1988	5103
2611_2065.las	NAD83 (National Spatial Reference System 2011)	1116	North American Vertical Datum 1988	5103
2611_2067.las	NAD83 (National Spatial Reference System 2011)	1116	North American Vertical Datum 1988	5103
2611_2069.las	NAD83 (National Spatial Reference System 2011)	1116	North American Vertical Datum 1988	5103
2611_2071.las	NAD83 (National Spatial Reference System 2011)	1116	North American Vertical Datum 1988	5103
2611_2073.las	NAD83 (National Spatial Reference System 2011)	1116	North American Vertical Datum 1988	5103
2611_2075.las	NAD83 (National Spatial Reference System 2011)	1116	North American Vertical Datum 1988	5103

DPH-4 Report on Datums (Tiled Data) - continued

File	Horizontal Datum	EPSG Code	Vertical Datum	EPSG Code
2611_2077.las	NAD83 (National Spatial Reference System 2011)	1116	North American Vertical Datum 1988	5103
2611_2079.las	NAD83 (National Spatial Reference System 2011)	1116	North American Vertical Datum 1988	5103
2611_2081.las	NAD83 (National Spatial Reference System 2011)	1116	North American Vertical Datum 1988	5103
2611_2083.las	NAD83 (National Spatial Reference System 2011)	1116	North American Vertical Datum 1988	5103
2611_2085.las	NAD83 (National Spatial Reference System 2011)	1116	North American Vertical Datum 1988	5103
2611_2087.las	NAD83 (National Spatial Reference System 2011)	1116	North American Vertical Datum 1988	5103
2611_2089.las	NAD83 (National Spatial Reference System 2011)	1116	North American Vertical Datum 1988	5103
2611_2091.las	NAD83 (National Spatial Reference System 2011)	1116	North American Vertical Datum 1988	5103
2611_2093.las	NAD83 (National Spatial Reference System 2011)	1116	North American Vertical Datum 1988	5103
2611_2095.las	NAD83 (National Spatial Reference System 2011)	1116	North American Vertical Datum 1988	5103
2611_2097.las	NAD83 (National Spatial Reference System 2011)	1116	North American Vertical Datum 1988	5103
2611_2099.las	NAD83 (National Spatial Reference System 2011)	1116	North American Vertical Datum 1988	5103
2611_2101.las	NAD83 (National Spatial Reference System 2011)	1116	North American Vertical Datum 1988	5103
2611_2103.las	NAD83 (National Spatial Reference System 2011)	1116	North American Vertical Datum 1988	5103
2611_2105.las	NAD83 (National Spatial Reference System 2011)	1116	North American Vertical Datum 1988	5103
2611_2107.las	NAD83 (National Spatial Reference System 2011)	1116	North American Vertical Datum 1988	5103
2611_2109.las	NAD83 (National Spatial Reference System 2011)	1116	North American Vertical Datum 1988	5103
2611_2111.las	NAD83 (National Spatial Reference System 2011)	1116	North American Vertical Datum 1988	5103
2611_2113.las	NAD83 (National Spatial Reference System 2011)	1116	North American Vertical Datum 1988	5103
2611_2115.las	NAD83 (National Spatial Reference System 2011)	1116	North American Vertical Datum 1988	5103
2611_2117.las	NAD83 (National Spatial Reference System 2011)	1116	North American Vertical Datum 1988	5103
2611_2119.las	NAD83 (National Spatial Reference System 2011)	1116	North American Vertical Datum 1988	5103
2611_2121.las	NAD83 (National Spatial Reference System 2011)	1116	North American Vertical Datum 1988	5103
2611_2123.las	NAD83 (National Spatial Reference System 2011)	1116	North American Vertical Datum 1988	5103
2611_2125.las	NAD83 (National Spatial Reference System 2011)	1116	North American Vertical Datum 1988	5103
2611_2127.las	NAD83 (National Spatial Reference System 2011)	1116	North American Vertical Datum 1988	5103
2613_1999.las	NAD83 (National Spatial Reference System 2011)	1116	North American Vertical Datum 1988	5103
2613_2001.las	NAD83 (National Spatial Reference System 2011)	1116	North American Vertical Datum 1988	5103
2613_2003.las	NAD83 (National Spatial Reference System 2011)	1116	North American Vertical Datum 1988	5103
2613_2005.las	NAD83 (National Spatial Reference System 2011)	1116	North American Vertical Datum 1988	5103
2613_2007.las	NAD83 (National Spatial Reference System 2011)	1116	North American Vertical Datum 1988	5103
2613_2009.las	NAD83 (National Spatial Reference System 2011)	1116	North American Vertical Datum 1988	5103
2613_2011.las	NAD83 (National Spatial Reference System 2011)	1116	North American Vertical Datum 1988	5103
2613_2013.las	NAD83 (National Spatial Reference System 2011)	1116	North American Vertical Datum 1988	5103

DPH-4 Report on Datums (Tiled Data) - continued

File	Horizontal Datum	EPSG Code	Vertical Datum	EPSG Code
2613_2015.las	NAD83 (National Spatial Reference System 2011)	1116	North American Vertical Datum 1988	5103
2613_2017.las	NAD83 (National Spatial Reference System 2011)	1116	North American Vertical Datum 1988	5103
2613_2019.las	NAD83 (National Spatial Reference System 2011)	1116	North American Vertical Datum 1988	5103
2613_2021.las	NAD83 (National Spatial Reference System 2011)	1116	North American Vertical Datum 1988	5103
2613_2023.las	NAD83 (National Spatial Reference System 2011)	1116	North American Vertical Datum 1988	5103
2613_2025.las	NAD83 (National Spatial Reference System 2011)	1116	North American Vertical Datum 1988	5103
2613_2027.las	NAD83 (National Spatial Reference System 2011)	1116	North American Vertical Datum 1988	5103
2613_2029.las	NAD83 (National Spatial Reference System 2011)	1116	North American Vertical Datum 1988	5103
2613_2031.las	NAD83 (National Spatial Reference System 2011)	1116	North American Vertical Datum 1988	5103
2613_2033.las	NAD83 (National Spatial Reference System 2011)	1116	North American Vertical Datum 1988	5103
2613_2035.las	NAD83 (National Spatial Reference System 2011)	1116	North American Vertical Datum 1988	5103
2613_2037.las	NAD83 (National Spatial Reference System 2011)	1116	North American Vertical Datum 1988	5103
2613_2039.las	NAD83 (National Spatial Reference System 2011)	1116	North American Vertical Datum 1988	5103
2613_2041.las	NAD83 (National Spatial Reference System 2011)	1116	North American Vertical Datum 1988	5103
2613_2043.las	NAD83 (National Spatial Reference System 2011)	1116	North American Vertical Datum 1988	5103
2613_2045.las	NAD83 (National Spatial Reference System 2011)	1116	North American Vertical Datum 1988	5103
2613_2047.las	NAD83 (National Spatial Reference System 2011)	1116	North American Vertical Datum 1988	5103
2613_2049.las	NAD83 (National Spatial Reference System 2011)	1116	North American Vertical Datum 1988	5103
2613_2051.las	NAD83 (National Spatial Reference System 2011)	1116	North American Vertical Datum 1988	5103
2613_2053.las	NAD83 (National Spatial Reference System 2011)	1116	North American Vertical Datum 1988	5103
2613_2055.las	NAD83 (National Spatial Reference System 2011)	1116	North American Vertical Datum 1988	5103
2613_2057.las	NAD83 (National Spatial Reference System 2011)	1116	North American Vertical Datum 1988	5103
2613_2059.las	NAD83 (National Spatial Reference System 2011)	1116	North American Vertical Datum 1988	5103
2613_2061.las	NAD83 (National Spatial Reference System 2011)	1116	North American Vertical Datum 1988	5103
2613_2063.las	NAD83 (National Spatial Reference System 2011)	1116	North American Vertical Datum 1988	5103
2613_2065.las	NAD83 (National Spatial Reference System 2011)	1116	North American Vertical Datum 1988	5103
2613_2067.las	NAD83 (National Spatial Reference System 2011)	1116	North American Vertical Datum 1988	5103
2613_2069.las	NAD83 (National Spatial Reference System 2011)	1116	North American Vertical Datum 1988	5103
2613_2071.las	NAD83 (National Spatial Reference System 2011)	1116	North American Vertical Datum 1988	5103
2613_2073.las	NAD83 (National Spatial Reference System 2011)	1116	North American Vertical Datum 1988	5103
2613_2075.las	NAD83 (National Spatial Reference System 2011)	1116	North American Vertical Datum 1988	5103
2613_2077.las	NAD83 (National Spatial Reference System 2011)	1116	North American Vertical Datum 1988	5103
2613_2079.las	NAD83 (National Spatial Reference System 2011)	1116	North American Vertical Datum 1988	5103
2613_2081.las	NAD83 (National Spatial Reference System 2011)	1116	North American Vertical Datum 1988	5103

DPH-4 Report on Datums (Tiled Data) - continued

File	Horizontal Datum	EPSG Code	Vertical Datum	EPSG Code
2613_2083.las	NAD83 (National Spatial Reference System 2011)	1116	North American Vertical Datum 1988	5103
2613_2085.las	NAD83 (National Spatial Reference System 2011)	1116	North American Vertical Datum 1988	5103
2613_2087.las	NAD83 (National Spatial Reference System 2011)	1116	North American Vertical Datum 1988	5103
2613_2089.las	NAD83 (National Spatial Reference System 2011)	1116	North American Vertical Datum 1988	5103
2613_2091.las	NAD83 (National Spatial Reference System 2011)	1116	North American Vertical Datum 1988	5103
2613_2093.las	NAD83 (National Spatial Reference System 2011)	1116	North American Vertical Datum 1988	5103
2613_2095.las	NAD83 (National Spatial Reference System 2011)	1116	North American Vertical Datum 1988	5103
2613_2097.las	NAD83 (National Spatial Reference System 2011)	1116	North American Vertical Datum 1988	5103
2613_2099.las	NAD83 (National Spatial Reference System 2011)	1116	North American Vertical Datum 1988	5103
2613_2101.las	NAD83 (National Spatial Reference System 2011)	1116	North American Vertical Datum 1988	5103
2613_2103.las	NAD83 (National Spatial Reference System 2011)	1116	North American Vertical Datum 1988	5103
2613_2105.las	NAD83 (National Spatial Reference System 2011)	1116	North American Vertical Datum 1988	5103
2613_2107.las	NAD83 (National Spatial Reference System 2011)	1116	North American Vertical Datum 1988	5103
2613_2109.las	NAD83 (National Spatial Reference System 2011)	1116	North American Vertical Datum 1988	5103
2613_2111.las	NAD83 (National Spatial Reference System 2011)	1116	North American Vertical Datum 1988	5103
2613_2113.las	NAD83 (National Spatial Reference System 2011)	1116	North American Vertical Datum 1988	5103
2613_2115.las	NAD83 (National Spatial Reference System 2011)	1116	North American Vertical Datum 1988	5103
2613_2117.las	NAD83 (National Spatial Reference System 2011)	1116	North American Vertical Datum 1988	5103
2613_2119.las	NAD83 (National Spatial Reference System 2011)	1116	North American Vertical Datum 1988	5103
2613_2121.las	NAD83 (National Spatial Reference System 2011)	1116	North American Vertical Datum 1988	5103
2613_2123.las	NAD83 (National Spatial Reference System 2011)	1116	North American Vertical Datum 1988	5103
2613_2125.las	NAD83 (National Spatial Reference System 2011)	1116	North American Vertical Datum 1988	5103
2613_2127.las	NAD83 (National Spatial Reference System 2011)	1116	North American Vertical Datum 1988	5103
2615_1999.las	NAD83 (National Spatial Reference System 2011)	1116	North American Vertical Datum 1988	5103
2615_2001.las	NAD83 (National Spatial Reference System 2011)	1116	North American Vertical Datum 1988	5103
2615_2003.las	NAD83 (National Spatial Reference System 2011)	1116	North American Vertical Datum 1988	5103
2615_2005.las	NAD83 (National Spatial Reference System 2011)	1116	North American Vertical Datum 1988	5103
2615_2007.las	NAD83 (National Spatial Reference System 2011)	1116	North American Vertical Datum 1988	5103
2615_2009.las	NAD83 (National Spatial Reference System 2011)	1116	North American Vertical Datum 1988	5103
2615_2011.las	NAD83 (National Spatial Reference System 2011)	1116	North American Vertical Datum 1988	5103
2615_2013.las	NAD83 (National Spatial Reference System 2011)	1116	North American Vertical Datum 1988	5103
2615_2015.las	NAD83 (National Spatial Reference System 2011)	1116	North American Vertical Datum 1988	5103
2615_2017.las	NAD83 (National Spatial Reference System 2011)	1116	North American Vertical Datum 1988	5103
2615_2019.las	NAD83 (National Spatial Reference System 2011)	1116	North American Vertical Datum 1988	5103

DPH-4 Report on Datums (Tiled Data) - continued

File	Horizontal Datum	EPSG Code	Vertical Datum	EPSG Code
2615_2021.las	NAD83 (National Spatial Reference System 2011)	1116	North American Vertical Datum 1988	5103
2615_2023.las	NAD83 (National Spatial Reference System 2011)	1116	North American Vertical Datum 1988	5103
2615_2025.las	NAD83 (National Spatial Reference System 2011)	1116	North American Vertical Datum 1988	5103
2615_2027.las	NAD83 (National Spatial Reference System 2011)	1116	North American Vertical Datum 1988	5103
2615_2029.las	NAD83 (National Spatial Reference System 2011)	1116	North American Vertical Datum 1988	5103
2615_2031.las	NAD83 (National Spatial Reference System 2011)	1116	North American Vertical Datum 1988	5103
2615_2033.las	NAD83 (National Spatial Reference System 2011)	1116	North American Vertical Datum 1988	5103
2615_2035.las	NAD83 (National Spatial Reference System 2011)	1116	North American Vertical Datum 1988	5103
2615_2037.las	NAD83 (National Spatial Reference System 2011)	1116	North American Vertical Datum 1988	5103
2615_2039.las	NAD83 (National Spatial Reference System 2011)	1116	North American Vertical Datum 1988	5103
2615_2041.las	NAD83 (National Spatial Reference System 2011)	1116	North American Vertical Datum 1988	5103
2615_2043.las	NAD83 (National Spatial Reference System 2011)	1116	North American Vertical Datum 1988	5103
2615_2045.las	NAD83 (National Spatial Reference System 2011)	1116	North American Vertical Datum 1988	5103
2615_2047.las	NAD83 (National Spatial Reference System 2011)	1116	North American Vertical Datum 1988	5103
2615_2049.las	NAD83 (National Spatial Reference System 2011)	1116	North American Vertical Datum 1988	5103
2615_2051.las	NAD83 (National Spatial Reference System 2011)	1116	North American Vertical Datum 1988	5103
2615_2053.las	NAD83 (National Spatial Reference System 2011)	1116	North American Vertical Datum 1988	5103
2615_2055.las	NAD83 (National Spatial Reference System 2011)	1116	North American Vertical Datum 1988	5103
2615_2057.las	NAD83 (National Spatial Reference System 2011)	1116	North American Vertical Datum 1988	5103
2615_2059.las	NAD83 (National Spatial Reference System 2011)	1116	North American Vertical Datum 1988	5103
2615_2061.las	NAD83 (National Spatial Reference System 2011)	1116	North American Vertical Datum 1988	5103
2615_2063.las	NAD83 (National Spatial Reference System 2011)	1116	North American Vertical Datum 1988	5103
2615_2065.las	NAD83 (National Spatial Reference System 2011)	1116	North American Vertical Datum 1988	5103
2615_2067.las	NAD83 (National Spatial Reference System 2011)	1116	North American Vertical Datum 1988	5103
2615_2069.las	NAD83 (National Spatial Reference System 2011)	1116	North American Vertical Datum 1988	5103
2615_2071.las	NAD83 (National Spatial Reference System 2011)	1116	North American Vertical Datum 1988	5103
2615_2073.las	NAD83 (National Spatial Reference System 2011)	1116	North American Vertical Datum 1988	5103
2615_2075.las	NAD83 (National Spatial Reference System 2011)	1116	North American Vertical Datum 1988	5103
2615_2077.las	NAD83 (National Spatial Reference System 2011)	1116	North American Vertical Datum 1988	5103
2615_2079.las	NAD83 (National Spatial Reference System 2011)	1116	North American Vertical Datum 1988	5103
2615_2081.las	NAD83 (National Spatial Reference System 2011)	1116	North American Vertical Datum 1988	5103
2615_2083.las	NAD83 (National Spatial Reference System 2011)	1116	North American Vertical Datum 1988	5103
2615_2085.las	NAD83 (National Spatial Reference System 2011)	1116	North American Vertical Datum 1988	5103
2615_2087.las	NAD83 (National Spatial Reference System 2011)	1116	North American Vertical Datum 1988	5103

DPH-4 Report on Datums (Tiled Data) - continued

File	Horizontal Datum	EPSG Code	Vertical Datum	EPSG Code
2615_2089.las	NAD83 (National Spatial Reference System 2011)	1116	North American Vertical Datum 1988	5103
2615_2091.las	NAD83 (National Spatial Reference System 2011)	1116	North American Vertical Datum 1988	5103
2615_2093.las	NAD83 (National Spatial Reference System 2011)	1116	North American Vertical Datum 1988	5103
2615_2095.las	NAD83 (National Spatial Reference System 2011)	1116	North American Vertical Datum 1988	5103
2615_2097.las	NAD83 (National Spatial Reference System 2011)	1116	North American Vertical Datum 1988	5103
2615_2099.las	NAD83 (National Spatial Reference System 2011)	1116	North American Vertical Datum 1988	5103
2615_2101.las	NAD83 (National Spatial Reference System 2011)	1116	North American Vertical Datum 1988	5103
2615_2103.las	NAD83 (National Spatial Reference System 2011)	1116	North American Vertical Datum 1988	5103
2615_2105.las	NAD83 (National Spatial Reference System 2011)	1116	North American Vertical Datum 1988	5103
2615_2107.las	NAD83 (National Spatial Reference System 2011)	1116	North American Vertical Datum 1988	5103
2615_2109.las	NAD83 (National Spatial Reference System 2011)	1116	North American Vertical Datum 1988	5103
2615_2111.las	NAD83 (National Spatial Reference System 2011)	1116	North American Vertical Datum 1988	5103
2615_2113.las	NAD83 (National Spatial Reference System 2011)	1116	North American Vertical Datum 1988	5103
2615_2115.las	NAD83 (National Spatial Reference System 2011)	1116	North American Vertical Datum 1988	5103
2615_2117.las	NAD83 (National Spatial Reference System 2011)	1116	North American Vertical Datum 1988	5103
2615_2119.las	NAD83 (National Spatial Reference System 2011)	1116	North American Vertical Datum 1988	5103
2615_2121.las	NAD83 (National Spatial Reference System 2011)	1116	North American Vertical Datum 1988	5103
2615_2123.las	NAD83 (National Spatial Reference System 2011)	1116	North American Vertical Datum 1988	5103
2615_2125.las	NAD83 (National Spatial Reference System 2011)	1116	North American Vertical Datum 1988	5103
2615_2127.las	NAD83 (National Spatial Reference System 2011)	1116	North American Vertical Datum 1988	5103
2617_1999.las	NAD83 (National Spatial Reference System 2011)	1116	North American Vertical Datum 1988	5103
2617_2001.las	NAD83 (National Spatial Reference System 2011)	1116	North American Vertical Datum 1988	5103
2617_2003.las	NAD83 (National Spatial Reference System 2011)	1116	North American Vertical Datum 1988	5103
2617_2005.las	NAD83 (National Spatial Reference System 2011)	1116	North American Vertical Datum 1988	5103
2617_2007.las	NAD83 (National Spatial Reference System 2011)	1116	North American Vertical Datum 1988	5103
2617_2009.las	NAD83 (National Spatial Reference System 2011)	1116	North American Vertical Datum 1988	5103
2617_2011.las	NAD83 (National Spatial Reference System 2011)	1116	North American Vertical Datum 1988	5103
2617_2013.las	NAD83 (National Spatial Reference System 2011)	1116	North American Vertical Datum 1988	5103
2617_2015.las	NAD83 (National Spatial Reference System 2011)	1116	North American Vertical Datum 1988	5103
2617_2017.las	NAD83 (National Spatial Reference System 2011)	1116	North American Vertical Datum 1988	5103
2617_2019.las	NAD83 (National Spatial Reference System 2011)	1116	North American Vertical Datum 1988	5103
2617_2021.las	NAD83 (National Spatial Reference System 2011)	1116	North American Vertical Datum 1988	5103
2617_2023.las	NAD83 (National Spatial Reference System 2011)	1116	North American Vertical Datum 1988	5103
2617_2025.las	NAD83 (National Spatial Reference System 2011)	1116	North American Vertical Datum 1988	5103

DPH-4 Report on Datums (Tiled Data) - continued

File	Horizontal Datum	EPSG Code	Vertical Datum	EPSG Code
2617_2027.las	NAD83 (National Spatial Reference System 2011)	1116	North American Vertical Datum 1988	5103
2617_2029.las	NAD83 (National Spatial Reference System 2011)	1116	North American Vertical Datum 1988	5103
2617_2031.las	NAD83 (National Spatial Reference System 2011)	1116	North American Vertical Datum 1988	5103
2617_2033.las	NAD83 (National Spatial Reference System 2011)	1116	North American Vertical Datum 1988	5103
2617_2035.las	NAD83 (National Spatial Reference System 2011)	1116	North American Vertical Datum 1988	5103
2617_2037.las	NAD83 (National Spatial Reference System 2011)	1116	North American Vertical Datum 1988	5103
2617_2039.las	NAD83 (National Spatial Reference System 2011)	1116	North American Vertical Datum 1988	5103
2617_2041.las	NAD83 (National Spatial Reference System 2011)	1116	North American Vertical Datum 1988	5103
2617_2043.las	NAD83 (National Spatial Reference System 2011)	1116	North American Vertical Datum 1988	5103
2617_2045.las	NAD83 (National Spatial Reference System 2011)	1116	North American Vertical Datum 1988	5103
2617_2047.las	NAD83 (National Spatial Reference System 2011)	1116	North American Vertical Datum 1988	5103
2617_2049.las	NAD83 (National Spatial Reference System 2011)	1116	North American Vertical Datum 1988	5103
2617_2051.las	NAD83 (National Spatial Reference System 2011)	1116	North American Vertical Datum 1988	5103
2617_2053.las	NAD83 (National Spatial Reference System 2011)	1116	North American Vertical Datum 1988	5103
2617_2055.las	NAD83 (National Spatial Reference System 2011)	1116	North American Vertical Datum 1988	5103
2617_2057.las	NAD83 (National Spatial Reference System 2011)	1116	North American Vertical Datum 1988	5103
2617_2059.las	NAD83 (National Spatial Reference System 2011)	1116	North American Vertical Datum 1988	5103
2617_2061.las	NAD83 (National Spatial Reference System 2011)	1116	North American Vertical Datum 1988	5103
2617_2063.las	NAD83 (National Spatial Reference System 2011)	1116	North American Vertical Datum 1988	5103
2617_2065.las	NAD83 (National Spatial Reference System 2011)	1116	North American Vertical Datum 1988	5103
2617_2067.las	NAD83 (National Spatial Reference System 2011)	1116	North American Vertical Datum 1988	5103
2617_2069.las	NAD83 (National Spatial Reference System 2011)	1116	North American Vertical Datum 1988	5103
2617_2071.las	NAD83 (National Spatial Reference System 2011)	1116	North American Vertical Datum 1988	5103
2617_2073.las	NAD83 (National Spatial Reference System 2011)	1116	North American Vertical Datum 1988	5103
2617_2075.las	NAD83 (National Spatial Reference System 2011)	1116	North American Vertical Datum 1988	5103
2617_2077.las	NAD83 (National Spatial Reference System 2011)	1116	North American Vertical Datum 1988	5103
2617_2079.las	NAD83 (National Spatial Reference System 2011)	1116	North American Vertical Datum 1988	5103
2617_2081.las	NAD83 (National Spatial Reference System 2011)	1116	North American Vertical Datum 1988	5103
2617_2083.las	NAD83 (National Spatial Reference System 2011)	1116	North American Vertical Datum 1988	5103
2617_2085.las	NAD83 (National Spatial Reference System 2011)	1116	North American Vertical Datum 1988	5103
2617_2087.las	NAD83 (National Spatial Reference System 2011)	1116	North American Vertical Datum 1988	5103
2617_2089.las	NAD83 (National Spatial Reference System 2011)	1116	North American Vertical Datum 1988	5103
2617_2091.las	NAD83 (National Spatial Reference System 2011)	1116	North American Vertical Datum 1988	5103
2617_2093.las	NAD83 (National Spatial Reference System 2011)	1116	North American Vertical Datum 1988	5103

DPH-4 Report on Datums (Tiled Data) - continued

File	Horizontal Datum	EPSG Code	Vertical Datum	EPSG Code
2617_2095.las	NAD83 (National Spatial Reference System 2011)	1116	North American Vertical Datum 1988	5103
2617_2097.las	NAD83 (National Spatial Reference System 2011)	1116	North American Vertical Datum 1988	5103
2617_2099.las	NAD83 (National Spatial Reference System 2011)	1116	North American Vertical Datum 1988	5103
2617_2101.las	NAD83 (National Spatial Reference System 2011)	1116	North American Vertical Datum 1988	5103
2617_2103.las	NAD83 (National Spatial Reference System 2011)	1116	North American Vertical Datum 1988	5103
2617_2105.las	NAD83 (National Spatial Reference System 2011)	1116	North American Vertical Datum 1988	5103
2617_2107.las	NAD83 (National Spatial Reference System 2011)	1116	North American Vertical Datum 1988	5103
2617_2109.las	NAD83 (National Spatial Reference System 2011)	1116	North American Vertical Datum 1988	5103
2617_2111.las	NAD83 (National Spatial Reference System 2011)	1116	North American Vertical Datum 1988	5103
2617_2113.las	NAD83 (National Spatial Reference System 2011)	1116	North American Vertical Datum 1988	5103
2617_2115.las	NAD83 (National Spatial Reference System 2011)	1116	North American Vertical Datum 1988	5103
2617_2117.las	NAD83 (National Spatial Reference System 2011)	1116	North American Vertical Datum 1988	5103
2617_2119.las	NAD83 (National Spatial Reference System 2011)	1116	North American Vertical Datum 1988	5103
2617_2121.las	NAD83 (National Spatial Reference System 2011)	1116	North American Vertical Datum 1988	5103
2617_2123.las	NAD83 (National Spatial Reference System 2011)	1116	North American Vertical Datum 1988	5103
2617_2125.las	NAD83 (National Spatial Reference System 2011)	1116	North American Vertical Datum 1988	5103
2617_2127.las	NAD83 (National Spatial Reference System 2011)	1116	North American Vertical Datum 1988	5103
2619_1999.las	NAD83 (National Spatial Reference System 2011)	1116	North American Vertical Datum 1988	5103
2619_2001.las	NAD83 (National Spatial Reference System 2011)	1116	North American Vertical Datum 1988	5103
2619_2003.las	NAD83 (National Spatial Reference System 2011)	1116	North American Vertical Datum 1988	5103
2619_2005.las	NAD83 (National Spatial Reference System 2011)	1116	North American Vertical Datum 1988	5103
2619_2007.las	NAD83 (National Spatial Reference System 2011)	1116	North American Vertical Datum 1988	5103
2619_2009.las	NAD83 (National Spatial Reference System 2011)	1116	North American Vertical Datum 1988	5103
2619_2011.las	NAD83 (National Spatial Reference System 2011)	1116	North American Vertical Datum 1988	5103
2619_2013.las	NAD83 (National Spatial Reference System 2011)	1116	North American Vertical Datum 1988	5103
2619_2015.las	NAD83 (National Spatial Reference System 2011)	1116	North American Vertical Datum 1988	5103
2619_2017.las	NAD83 (National Spatial Reference System 2011)	1116	North American Vertical Datum 1988	5103
2619_2019.las	NAD83 (National Spatial Reference System 2011)	1116	North American Vertical Datum 1988	5103
2619_2021.las	NAD83 (National Spatial Reference System 2011)	1116	North American Vertical Datum 1988	5103
2619_2023.las	NAD83 (National Spatial Reference System 2011)	1116	North American Vertical Datum 1988	5103
2619_2025.las	NAD83 (National Spatial Reference System 2011)	1116	North American Vertical Datum 1988	5103
2619_2027.las	NAD83 (National Spatial Reference System 2011)	1116	North American Vertical Datum 1988	5103
2619_2029.las	NAD83 (National Spatial Reference System 2011)	1116	North American Vertical Datum 1988	5103
2619_2031.las	NAD83 (National Spatial Reference System 2011)	1116	North American Vertical Datum 1988	5103

DPH-4 Report on Datums (Tiled Data) - continued

File	Horizontal Datum	EPSG Code	Vertical Datum	EPSG Code
2619_2033.las	NAD83 (National Spatial Reference System 2011)	1116	North American Vertical Datum 1988	5103
2619_2035.las	NAD83 (National Spatial Reference System 2011)	1116	North American Vertical Datum 1988	5103
2619_2037.las	NAD83 (National Spatial Reference System 2011)	1116	North American Vertical Datum 1988	5103
2619_2039.las	NAD83 (National Spatial Reference System 2011)	1116	North American Vertical Datum 1988	5103
2619_2041.las	NAD83 (National Spatial Reference System 2011)	1116	North American Vertical Datum 1988	5103
2619_2043.las	NAD83 (National Spatial Reference System 2011)	1116	North American Vertical Datum 1988	5103
2619_2045.las	NAD83 (National Spatial Reference System 2011)	1116	North American Vertical Datum 1988	5103
2619_2047.las	NAD83 (National Spatial Reference System 2011)	1116	North American Vertical Datum 1988	5103
2619_2049.las	NAD83 (National Spatial Reference System 2011)	1116	North American Vertical Datum 1988	5103
2619_2051.las	NAD83 (National Spatial Reference System 2011)	1116	North American Vertical Datum 1988	5103
2619_2053.las	NAD83 (National Spatial Reference System 2011)	1116	North American Vertical Datum 1988	5103
2619_2055.las	NAD83 (National Spatial Reference System 2011)	1116	North American Vertical Datum 1988	5103
2619_2057.las	NAD83 (National Spatial Reference System 2011)	1116	North American Vertical Datum 1988	5103
2619_2059.las	NAD83 (National Spatial Reference System 2011)	1116	North American Vertical Datum 1988	5103
2619_2061.las	NAD83 (National Spatial Reference System 2011)	1116	North American Vertical Datum 1988	5103
2619_2063.las	NAD83 (National Spatial Reference System 2011)	1116	North American Vertical Datum 1988	5103
2619_2065.las	NAD83 (National Spatial Reference System 2011)	1116	North American Vertical Datum 1988	5103
2619_2067.las	NAD83 (National Spatial Reference System 2011)	1116	North American Vertical Datum 1988	5103
2619_2069.las	NAD83 (National Spatial Reference System 2011)	1116	North American Vertical Datum 1988	5103
2619_2071.las	NAD83 (National Spatial Reference System 2011)	1116	North American Vertical Datum 1988	5103
2619_2073.las	NAD83 (National Spatial Reference System 2011)	1116	North American Vertical Datum 1988	5103
2619_2075.las	NAD83 (National Spatial Reference System 2011)	1116	North American Vertical Datum 1988	5103
2619_2077.las	NAD83 (National Spatial Reference System 2011)	1116	North American Vertical Datum 1988	5103
2619_2079.las	NAD83 (National Spatial Reference System 2011)	1116	North American Vertical Datum 1988	5103
2619_2081.las	NAD83 (National Spatial Reference System 2011)	1116	North American Vertical Datum 1988	5103
2619_2083.las	NAD83 (National Spatial Reference System 2011)	1116	North American Vertical Datum 1988	5103
2619_2085.las	NAD83 (National Spatial Reference System 2011)	1116	North American Vertical Datum 1988	5103
2619_2087.las	NAD83 (National Spatial Reference System 2011)	1116	North American Vertical Datum 1988	5103
2619_2089.las	NAD83 (National Spatial Reference System 2011)	1116	North American Vertical Datum 1988	5103
2619_2091.las	NAD83 (National Spatial Reference System 2011)	1116	North American Vertical Datum 1988	5103
2619_2093.las	NAD83 (National Spatial Reference System 2011)	1116	North American Vertical Datum 1988	5103
2619_2095.las	NAD83 (National Spatial Reference System 2011)	1116	North American Vertical Datum 1988	5103
2619_2097.las	NAD83 (National Spatial Reference System 2011)	1116	North American Vertical Datum 1988	5103
2619_2099.las	NAD83 (National Spatial Reference System 2011)	1116	North American Vertical Datum 1988	5103

DPH-4 Report on Datums (Tiled Data) - continued

File	Horizontal Datum	EPSG Code	Vertical Datum	EPSG Code
2619_2101.las	NAD83 (National Spatial Reference System 2011)	1116	North American Vertical Datum 1988	5103
2619_2103.las	NAD83 (National Spatial Reference System 2011)	1116	North American Vertical Datum 1988	5103
2619_2105.las	NAD83 (National Spatial Reference System 2011)	1116	North American Vertical Datum 1988	5103
2619_2107.las	NAD83 (National Spatial Reference System 2011)	1116	North American Vertical Datum 1988	5103
2619_2109.las	NAD83 (National Spatial Reference System 2011)	1116	North American Vertical Datum 1988	5103
2619_2111.las	NAD83 (National Spatial Reference System 2011)	1116	North American Vertical Datum 1988	5103
2619_2113.las	NAD83 (National Spatial Reference System 2011)	1116	North American Vertical Datum 1988	5103
2619_2115.las	NAD83 (National Spatial Reference System 2011)	1116	North American Vertical Datum 1988	5103
2619_2117.las	NAD83 (National Spatial Reference System 2011)	1116	North American Vertical Datum 1988	5103
2619_2119.las	NAD83 (National Spatial Reference System 2011)	1116	North American Vertical Datum 1988	5103
2619_2121.las	NAD83 (National Spatial Reference System 2011)	1116	North American Vertical Datum 1988	5103
2619_2123.las	NAD83 (National Spatial Reference System 2011)	1116	North American Vertical Datum 1988	5103
2619_2125.las	NAD83 (National Spatial Reference System 2011)	1116	North American Vertical Datum 1988	5103
2619_2127.las	NAD83 (National Spatial Reference System 2011)	1116	North American Vertical Datum 1988	5103
2621_1999.las	NAD83 (National Spatial Reference System 2011)	1116	North American Vertical Datum 1988	5103
2621_2001.las	NAD83 (National Spatial Reference System 2011)	1116	North American Vertical Datum 1988	5103
2621_2003.las	NAD83 (National Spatial Reference System 2011)	1116	North American Vertical Datum 1988	5103
2621_2005.las	NAD83 (National Spatial Reference System 2011)	1116	North American Vertical Datum 1988	5103
2621_2007.las	NAD83 (National Spatial Reference System 2011)	1116	North American Vertical Datum 1988	5103
2621_2009.las	NAD83 (National Spatial Reference System 2011)	1116	North American Vertical Datum 1988	5103
2621_2011.las	NAD83 (National Spatial Reference System 2011)	1116	North American Vertical Datum 1988	5103
2621_2013.las	NAD83 (National Spatial Reference System 2011)	1116	North American Vertical Datum 1988	5103
2621_2015.las	NAD83 (National Spatial Reference System 2011)	1116	North American Vertical Datum 1988	5103
2621_2017.las	NAD83 (National Spatial Reference System 2011)	1116	North American Vertical Datum 1988	5103
2621_2019.las	NAD83 (National Spatial Reference System 2011)	1116	North American Vertical Datum 1988	5103
2621_2021.las	NAD83 (National Spatial Reference System 2011)	1116	North American Vertical Datum 1988	5103
2621_2023.las	NAD83 (National Spatial Reference System 2011)	1116	North American Vertical Datum 1988	5103
2621_2025.las	NAD83 (National Spatial Reference System 2011)	1116	North American Vertical Datum 1988	5103
2621_2027.las	NAD83 (National Spatial Reference System 2011)	1116	North American Vertical Datum 1988	5103
2621_2029.las	NAD83 (National Spatial Reference System 2011)	1116	North American Vertical Datum 1988	5103
2621_2031.las	NAD83 (National Spatial Reference System 2011)	1116	North American Vertical Datum 1988	5103
2621_2033.las	NAD83 (National Spatial Reference System 2011)	1116	North American Vertical Datum 1988	5103
2621_2035.las	NAD83 (National Spatial Reference System 2011)	1116	North American Vertical Datum 1988	5103
2621_2037.las	NAD83 (National Spatial Reference System 2011)	1116	North American Vertical Datum 1988	5103

DPH-4 Report on Datums (Tiled Data) - continued

File	Horizontal Datum	EPSG Code	Vertical Datum	EPSG Code
2621_2039.las	NAD83 (National Spatial Reference System 2011)	1116	North American Vertical Datum 1988	5103
2621_2041.las	NAD83 (National Spatial Reference System 2011)	1116	North American Vertical Datum 1988	5103
2621_2043.las	NAD83 (National Spatial Reference System 2011)	1116	North American Vertical Datum 1988	5103
2621_2045.las	NAD83 (National Spatial Reference System 2011)	1116	North American Vertical Datum 1988	5103
2621_2047.las	NAD83 (National Spatial Reference System 2011)	1116	North American Vertical Datum 1988	5103
2621_2049.las	NAD83 (National Spatial Reference System 2011)	1116	North American Vertical Datum 1988	5103
2621_2051.las	NAD83 (National Spatial Reference System 2011)	1116	North American Vertical Datum 1988	5103
2621_2053.las	NAD83 (National Spatial Reference System 2011)	1116	North American Vertical Datum 1988	5103
2621_2055.las	NAD83 (National Spatial Reference System 2011)	1116	North American Vertical Datum 1988	5103
2621_2057.las	NAD83 (National Spatial Reference System 2011)	1116	North American Vertical Datum 1988	5103
2621_2059.las	NAD83 (National Spatial Reference System 2011)	1116	North American Vertical Datum 1988	5103
2621_2061.las	NAD83 (National Spatial Reference System 2011)	1116	North American Vertical Datum 1988	5103
2621_2063.las	NAD83 (National Spatial Reference System 2011)	1116	North American Vertical Datum 1988	5103
2621_2065.las	NAD83 (National Spatial Reference System 2011)	1116	North American Vertical Datum 1988	5103
2621_2067.las	NAD83 (National Spatial Reference System 2011)	1116	North American Vertical Datum 1988	5103
2621_2069.las	NAD83 (National Spatial Reference System 2011)	1116	North American Vertical Datum 1988	5103
2621_2071.las	NAD83 (National Spatial Reference System 2011)	1116	North American Vertical Datum 1988	5103
2621_2073.las	NAD83 (National Spatial Reference System 2011)	1116	North American Vertical Datum 1988	5103
2621_2075.las	NAD83 (National Spatial Reference System 2011)	1116	North American Vertical Datum 1988	5103
2621_2077.las	NAD83 (National Spatial Reference System 2011)	1116	North American Vertical Datum 1988	5103
2621_2079.las	NAD83 (National Spatial Reference System 2011)	1116	North American Vertical Datum 1988	5103
2621_2081.las	NAD83 (National Spatial Reference System 2011)	1116	North American Vertical Datum 1988	5103
2621_2083.las	NAD83 (National Spatial Reference System 2011)	1116	North American Vertical Datum 1988	5103
2621_2085.las	NAD83 (National Spatial Reference System 2011)	1116	North American Vertical Datum 1988	5103
2621_2087.las	NAD83 (National Spatial Reference System 2011)	1116	North American Vertical Datum 1988	5103
2621_2089.las	NAD83 (National Spatial Reference System 2011)	1116	North American Vertical Datum 1988	5103
2621_2091.las	NAD83 (National Spatial Reference System 2011)	1116	North American Vertical Datum 1988	5103
2621_2093.las	NAD83 (National Spatial Reference System 2011)	1116	North American Vertical Datum 1988	5103
2621_2095.las	NAD83 (National Spatial Reference System 2011)	1116	North American Vertical Datum 1988	5103
2621_2097.las	NAD83 (National Spatial Reference System 2011)	1116	North American Vertical Datum 1988	5103
2621_2099.las	NAD83 (National Spatial Reference System 2011)	1116	North American Vertical Datum 1988	5103
2621_2101.las	NAD83 (National Spatial Reference System 2011)	1116	North American Vertical Datum 1988	5103
2621_2103.las	NAD83 (National Spatial Reference System 2011)	1116	North American Vertical Datum 1988	5103
2621_2105.las	NAD83 (National Spatial Reference System 2011)	1116	North American Vertical Datum 1988	5103

DPH-4 Report on Datums (Tiled Data) - continued

File	Horizontal Datum	EPSG Code	Vertical Datum	EPSG Code
2621_2107.las	NAD83 (National Spatial Reference System 2011)	1116	North American Vertical Datum 1988	5103
2621_2109.las	NAD83 (National Spatial Reference System 2011)	1116	North American Vertical Datum 1988	5103
2621_2111.las	NAD83 (National Spatial Reference System 2011)	1116	North American Vertical Datum 1988	5103
2621_2113.las	NAD83 (National Spatial Reference System 2011)	1116	North American Vertical Datum 1988	5103
2621_2115.las	NAD83 (National Spatial Reference System 2011)	1116	North American Vertical Datum 1988	5103
2621_2117.las	NAD83 (National Spatial Reference System 2011)	1116	North American Vertical Datum 1988	5103
2621_2119.las	NAD83 (National Spatial Reference System 2011)	1116	North American Vertical Datum 1988	5103
2621_2121.las	NAD83 (National Spatial Reference System 2011)	1116	North American Vertical Datum 1988	5103
2621_2123.las	NAD83 (National Spatial Reference System 2011)	1116	North American Vertical Datum 1988	5103
2621_2125.las	NAD83 (National Spatial Reference System 2011)	1116	North American Vertical Datum 1988	5103
2621_2127.las	NAD83 (National Spatial Reference System 2011)	1116	North American Vertical Datum 1988	5103
2623_1999.las	NAD83 (National Spatial Reference System 2011)	1116	North American Vertical Datum 1988	5103
2623_2001.las	NAD83 (National Spatial Reference System 2011)	1116	North American Vertical Datum 1988	5103
2623_2003.las	NAD83 (National Spatial Reference System 2011)	1116	North American Vertical Datum 1988	5103
2623_2005.las	NAD83 (National Spatial Reference System 2011)	1116	North American Vertical Datum 1988	5103
2623_2007.las	NAD83 (National Spatial Reference System 2011)	1116	North American Vertical Datum 1988	5103
2623_2009.las	NAD83 (National Spatial Reference System 2011)	1116	North American Vertical Datum 1988	5103
2623_2011.las	NAD83 (National Spatial Reference System 2011)	1116	North American Vertical Datum 1988	5103
2623_2013.las	NAD83 (National Spatial Reference System 2011)	1116	North American Vertical Datum 1988	5103
2623_2015.las	NAD83 (National Spatial Reference System 2011)	1116	North American Vertical Datum 1988	5103
2623_2017.las	NAD83 (National Spatial Reference System 2011)	1116	North American Vertical Datum 1988	5103
2623_2019.las	NAD83 (National Spatial Reference System 2011)	1116	North American Vertical Datum 1988	5103
2623_2021.las	NAD83 (National Spatial Reference System 2011)	1116	North American Vertical Datum 1988	5103
2623_2023.las	NAD83 (National Spatial Reference System 2011)	1116	North American Vertical Datum 1988	5103
2623_2025.las	NAD83 (National Spatial Reference System 2011)	1116	North American Vertical Datum 1988	5103
2623_2027.las	NAD83 (National Spatial Reference System 2011)	1116	North American Vertical Datum 1988	5103
2623_2029.las	NAD83 (National Spatial Reference System 2011)	1116	North American Vertical Datum 1988	5103
2623_2031.las	NAD83 (National Spatial Reference System 2011)	1116	North American Vertical Datum 1988	5103
2623_2033.las	NAD83 (National Spatial Reference System 2011)	1116	North American Vertical Datum 1988	5103
2623_2035.las	NAD83 (National Spatial Reference System 2011)	1116	North American Vertical Datum 1988	5103
2623_2037.las	NAD83 (National Spatial Reference System 2011)	1116	North American Vertical Datum 1988	5103
2623_2039.las	NAD83 (National Spatial Reference System 2011)	1116	North American Vertical Datum 1988	5103
2623_2041.las	NAD83 (National Spatial Reference System 2011)	1116	North American Vertical Datum 1988	5103
2623_2043.las	NAD83 (National Spatial Reference System 2011)	1116	North American Vertical Datum 1988	5103

DPH-4 Report on Datums (Tiled Data) - continued

File	Horizontal Datum	EPSG Code	Vertical Datum	EPSG Code
2623_2045.las	NAD83 (National Spatial Reference System 2011)	1116	North American Vertical Datum 1988	5103
2623_2047.las	NAD83 (National Spatial Reference System 2011)	1116	North American Vertical Datum 1988	5103
2623_2049.las	NAD83 (National Spatial Reference System 2011)	1116	North American Vertical Datum 1988	5103
2623_2051.las	NAD83 (National Spatial Reference System 2011)	1116	North American Vertical Datum 1988	5103
2623_2053.las	NAD83 (National Spatial Reference System 2011)	1116	North American Vertical Datum 1988	5103
2623_2055.las	NAD83 (National Spatial Reference System 2011)	1116	North American Vertical Datum 1988	5103
2623_2057.las	NAD83 (National Spatial Reference System 2011)	1116	North American Vertical Datum 1988	5103
2623_2059.las	NAD83 (National Spatial Reference System 2011)	1116	North American Vertical Datum 1988	5103
2623_2061.las	NAD83 (National Spatial Reference System 2011)	1116	North American Vertical Datum 1988	5103
2623_2063.las	NAD83 (National Spatial Reference System 2011)	1116	North American Vertical Datum 1988	5103
2623_2065.las	NAD83 (National Spatial Reference System 2011)	1116	North American Vertical Datum 1988	5103
2623_2067.las	NAD83 (National Spatial Reference System 2011)	1116	North American Vertical Datum 1988	5103
2623_2069.las	NAD83 (National Spatial Reference System 2011)	1116	North American Vertical Datum 1988	5103
2623_2071.las	NAD83 (National Spatial Reference System 2011)	1116	North American Vertical Datum 1988	5103
2623_2073.las	NAD83 (National Spatial Reference System 2011)	1116	North American Vertical Datum 1988	5103
2623_2075.las	NAD83 (National Spatial Reference System 2011)	1116	North American Vertical Datum 1988	5103
2623_2077.las	NAD83 (National Spatial Reference System 2011)	1116	North American Vertical Datum 1988	5103
2623_2079.las	NAD83 (National Spatial Reference System 2011)	1116	North American Vertical Datum 1988	5103
2623_2081.las	NAD83 (National Spatial Reference System 2011)	1116	North American Vertical Datum 1988	5103
2623_2083.las	NAD83 (National Spatial Reference System 2011)	1116	North American Vertical Datum 1988	5103
2623_2085.las	NAD83 (National Spatial Reference System 2011)	1116	North American Vertical Datum 1988	5103
2623_2087.las	NAD83 (National Spatial Reference System 2011)	1116	North American Vertical Datum 1988	5103
2623_2089.las	NAD83 (National Spatial Reference System 2011)	1116	North American Vertical Datum 1988	5103
2623_2091.las	NAD83 (National Spatial Reference System 2011)	1116	North American Vertical Datum 1988	5103
2623_2093.las	NAD83 (National Spatial Reference System 2011)	1116	North American Vertical Datum 1988	5103
2623_2095.las	NAD83 (National Spatial Reference System 2011)	1116	North American Vertical Datum 1988	5103
2623_2097.las	NAD83 (National Spatial Reference System 2011)	1116	North American Vertical Datum 1988	5103
2623_2099.las	NAD83 (National Spatial Reference System 2011)	1116	North American Vertical Datum 1988	5103
2623_2101.las	NAD83 (National Spatial Reference System 2011)	1116	North American Vertical Datum 1988	5103
2623_2103.las	NAD83 (National Spatial Reference System 2011)	1116	North American Vertical Datum 1988	5103
2623_2105.las	NAD83 (National Spatial Reference System 2011)	1116	North American Vertical Datum 1988	5103
2623_2107.las	NAD83 (National Spatial Reference System 2011)	1116	North American Vertical Datum 1988	5103
2623_2109.las	NAD83 (National Spatial Reference System 2011)	1116	North American Vertical Datum 1988	5103
2623_2111.las	NAD83 (National Spatial Reference System 2011)	1116	North American Vertical Datum 1988	5103

DPH-4 Report on Datums (Tiled Data) - continued

File	Horizontal Datum	EPSG Code	Vertical Datum	EPSG Code
2623_2113.las	NAD83 (National Spatial Reference System 2011)	1116	North American Vertical Datum 1988	5103
2623_2115.las	NAD83 (National Spatial Reference System 2011)	1116	North American Vertical Datum 1988	5103
2623_2117.las	NAD83 (National Spatial Reference System 2011)	1116	North American Vertical Datum 1988	5103
2623_2119.las	NAD83 (National Spatial Reference System 2011)	1116	North American Vertical Datum 1988	5103
2623_2121.las	NAD83 (National Spatial Reference System 2011)	1116	North American Vertical Datum 1988	5103
2623_2123.las	NAD83 (National Spatial Reference System 2011)	1116	North American Vertical Datum 1988	5103
2623_2125.las	NAD83 (National Spatial Reference System 2011)	1116	North American Vertical Datum 1988	5103
2623_2127.las	NAD83 (National Spatial Reference System 2011)	1116	North American Vertical Datum 1988	5103
2625_1999.las	NAD83 (National Spatial Reference System 2011)	1116	North American Vertical Datum 1988	5103
2625_2001.las	NAD83 (National Spatial Reference System 2011)	1116	North American Vertical Datum 1988	5103
2625_2003.las	NAD83 (National Spatial Reference System 2011)	1116	North American Vertical Datum 1988	5103
2625_2005.las	NAD83 (National Spatial Reference System 2011)	1116	North American Vertical Datum 1988	5103
2625_2007.las	NAD83 (National Spatial Reference System 2011)	1116	North American Vertical Datum 1988	5103
2625_2009.las	NAD83 (National Spatial Reference System 2011)	1116	North American Vertical Datum 1988	5103
2625_2011.las	NAD83 (National Spatial Reference System 2011)	1116	North American Vertical Datum 1988	5103
2625_2013.las	NAD83 (National Spatial Reference System 2011)	1116	North American Vertical Datum 1988	5103
2625_2015.las	NAD83 (National Spatial Reference System 2011)	1116	North American Vertical Datum 1988	5103
2625_2017.las	NAD83 (National Spatial Reference System 2011)	1116	North American Vertical Datum 1988	5103
2625_2019.las	NAD83 (National Spatial Reference System 2011)	1116	North American Vertical Datum 1988	5103
2625_2021.las	NAD83 (National Spatial Reference System 2011)	1116	North American Vertical Datum 1988	5103
2625_2023.las	NAD83 (National Spatial Reference System 2011)	1116	North American Vertical Datum 1988	5103
2625_2025.las	NAD83 (National Spatial Reference System 2011)	1116	North American Vertical Datum 1988	5103
2625_2027.las	NAD83 (National Spatial Reference System 2011)	1116	North American Vertical Datum 1988	5103
2625_2029.las	NAD83 (National Spatial Reference System 2011)	1116	North American Vertical Datum 1988	5103
2625_2031.las	NAD83 (National Spatial Reference System 2011)	1116	North American Vertical Datum 1988	5103
2625_2033.las	NAD83 (National Spatial Reference System 2011)	1116	North American Vertical Datum 1988	5103
2625_2035.las	NAD83 (National Spatial Reference System 2011)	1116	North American Vertical Datum 1988	5103
2625_2037.las	NAD83 (National Spatial Reference System 2011)	1116	North American Vertical Datum 1988	5103
2625_2039.las	NAD83 (National Spatial Reference System 2011)	1116	North American Vertical Datum 1988	5103
2625_2041.las	NAD83 (National Spatial Reference System 2011)	1116	North American Vertical Datum 1988	5103
2625_2043.las	NAD83 (National Spatial Reference System 2011)	1116	North American Vertical Datum 1988	5103
2625_2045.las	NAD83 (National Spatial Reference System 2011)	1116	North American Vertical Datum 1988	5103
2625_2047.las	NAD83 (National Spatial Reference System 2011)	1116	North American Vertical Datum 1988	5103
2625_2049.las	NAD83 (National Spatial Reference System 2011)	1116	North American Vertical Datum 1988	5103

DPH-4 Report on Datums (Tiled Data) - continued

File	Horizontal Datum	EPSG Code	Vertical Datum	EPSG Code
2625_2051.las	NAD83 (National Spatial Reference System 2011)	1116	North American Vertical Datum 1988	5103
2625_2053.las	NAD83 (National Spatial Reference System 2011)	1116	North American Vertical Datum 1988	5103
2625_2055.las	NAD83 (National Spatial Reference System 2011)	1116	North American Vertical Datum 1988	5103
2625_2057.las	NAD83 (National Spatial Reference System 2011)	1116	North American Vertical Datum 1988	5103
2625_2059.las	NAD83 (National Spatial Reference System 2011)	1116	North American Vertical Datum 1988	5103
2625_2061.las	NAD83 (National Spatial Reference System 2011)	1116	North American Vertical Datum 1988	5103
2625_2063.las	NAD83 (National Spatial Reference System 2011)	1116	North American Vertical Datum 1988	5103
2625_2065.las	NAD83 (National Spatial Reference System 2011)	1116	North American Vertical Datum 1988	5103
2625_2067.las	NAD83 (National Spatial Reference System 2011)	1116	North American Vertical Datum 1988	5103
2625_2069.las	NAD83 (National Spatial Reference System 2011)	1116	North American Vertical Datum 1988	5103
2625_2071.las	NAD83 (National Spatial Reference System 2011)	1116	North American Vertical Datum 1988	5103
2625_2073.las	NAD83 (National Spatial Reference System 2011)	1116	North American Vertical Datum 1988	5103
2625_2075.las	NAD83 (National Spatial Reference System 2011)	1116	North American Vertical Datum 1988	5103
2625_2077.las	NAD83 (National Spatial Reference System 2011)	1116	North American Vertical Datum 1988	5103
2625_2079.las	NAD83 (National Spatial Reference System 2011)	1116	North American Vertical Datum 1988	5103
2625_2081.las	NAD83 (National Spatial Reference System 2011)	1116	North American Vertical Datum 1988	5103
2625_2083.las	NAD83 (National Spatial Reference System 2011)	1116	North American Vertical Datum 1988	5103
2625_2085.las	NAD83 (National Spatial Reference System 2011)	1116	North American Vertical Datum 1988	5103
2625_2087.las	NAD83 (National Spatial Reference System 2011)	1116	North American Vertical Datum 1988	5103
2625_2089.las	NAD83 (National Spatial Reference System 2011)	1116	North American Vertical Datum 1988	5103
2625_2091.las	NAD83 (National Spatial Reference System 2011)	1116	North American Vertical Datum 1988	5103
2625_2093.las	NAD83 (National Spatial Reference System 2011)	1116	North American Vertical Datum 1988	5103
2625_2095.las	NAD83 (National Spatial Reference System 2011)	1116	North American Vertical Datum 1988	5103
2625_2097.las	NAD83 (National Spatial Reference System 2011)	1116	North American Vertical Datum 1988	5103
2625_2099.las	NAD83 (National Spatial Reference System 2011)	1116	North American Vertical Datum 1988	5103
2625_2101.las	NAD83 (National Spatial Reference System 2011)	1116	North American Vertical Datum 1988	5103
2625_2103.las	NAD83 (National Spatial Reference System 2011)	1116	North American Vertical Datum 1988	5103
2625_2105.las	NAD83 (National Spatial Reference System 2011)	1116	North American Vertical Datum 1988	5103
2625_2107.las	NAD83 (National Spatial Reference System 2011)	1116	North American Vertical Datum 1988	5103
2625_2109.las	NAD83 (National Spatial Reference System 2011)	1116	North American Vertical Datum 1988	5103
2625_2111.las	NAD83 (National Spatial Reference System 2011)	1116	North American Vertical Datum 1988	5103
2625_2113.las	NAD83 (National Spatial Reference System 2011)	1116	North American Vertical Datum 1988	5103
2625_2115.las	NAD83 (National Spatial Reference System 2011)	1116	North American Vertical Datum 1988	5103
2625_2117.las	NAD83 (National Spatial Reference System 2011)	1116	North American Vertical Datum 1988	5103

DPH-4 Report on Datums (Tiled Data) - continued

File	Horizontal Datum	EPSG Code	Vertical Datum	EPSG Code
2625_2119.las	NAD83 (National Spatial Reference System 2011)	1116	North American Vertical Datum 1988	5103
2625_2121.las	NAD83 (National Spatial Reference System 2011)	1116	North American Vertical Datum 1988	5103
2625_2123.las	NAD83 (National Spatial Reference System 2011)	1116	North American Vertical Datum 1988	5103
2625_2125.las	NAD83 (National Spatial Reference System 2011)	1116	North American Vertical Datum 1988	5103
2625_2127.las	NAD83 (National Spatial Reference System 2011)	1116	North American Vertical Datum 1988	5103
2627_1999.las	NAD83 (National Spatial Reference System 2011)	1116	North American Vertical Datum 1988	5103
2627_2001.las	NAD83 (National Spatial Reference System 2011)	1116	North American Vertical Datum 1988	5103
2627_2003.las	NAD83 (National Spatial Reference System 2011)	1116	North American Vertical Datum 1988	5103
2627_2005.las	NAD83 (National Spatial Reference System 2011)	1116	North American Vertical Datum 1988	5103
2627_2007.las	NAD83 (National Spatial Reference System 2011)	1116	North American Vertical Datum 1988	5103
2627_2009.las	NAD83 (National Spatial Reference System 2011)	1116	North American Vertical Datum 1988	5103
2627_2011.las	NAD83 (National Spatial Reference System 2011)	1116	North American Vertical Datum 1988	5103
2627_2013.las	NAD83 (National Spatial Reference System 2011)	1116	North American Vertical Datum 1988	5103
2627_2015.las	NAD83 (National Spatial Reference System 2011)	1116	North American Vertical Datum 1988	5103
2627_2017.las	NAD83 (National Spatial Reference System 2011)	1116	North American Vertical Datum 1988	5103
2627_2019.las	NAD83 (National Spatial Reference System 2011)	1116	North American Vertical Datum 1988	5103
2627_2021.las	NAD83 (National Spatial Reference System 2011)	1116	North American Vertical Datum 1988	5103
2627_2023.las	NAD83 (National Spatial Reference System 2011)	1116	North American Vertical Datum 1988	5103
2627_2025.las	NAD83 (National Spatial Reference System 2011)	1116	North American Vertical Datum 1988	5103
2627_2027.las	NAD83 (National Spatial Reference System 2011)	1116	North American Vertical Datum 1988	5103
2627_2029.las	NAD83 (National Spatial Reference System 2011)	1116	North American Vertical Datum 1988	5103
2627_2031.las	NAD83 (National Spatial Reference System 2011)	1116	North American Vertical Datum 1988	5103
2627_2033.las	NAD83 (National Spatial Reference System 2011)	1116	North American Vertical Datum 1988	5103
2627_2035.las	NAD83 (National Spatial Reference System 2011)	1116	North American Vertical Datum 1988	5103
2627_2037.las	NAD83 (National Spatial Reference System 2011)	1116	North American Vertical Datum 1988	5103
2627_2039.las	NAD83 (National Spatial Reference System 2011)	1116	North American Vertical Datum 1988	5103
2627_2041.las	NAD83 (National Spatial Reference System 2011)	1116	North American Vertical Datum 1988	5103
2627_2043.las	NAD83 (National Spatial Reference System 2011)	1116	North American Vertical Datum 1988	5103
2627_2045.las	NAD83 (National Spatial Reference System 2011)	1116	North American Vertical Datum 1988	5103
2627_2047.las	NAD83 (National Spatial Reference System 2011)	1116	North American Vertical Datum 1988	5103
2627_2049.las	NAD83 (National Spatial Reference System 2011)	1116	North American Vertical Datum 1988	5103
2627_2051.las	NAD83 (National Spatial Reference System 2011)	1116	North American Vertical Datum 1988	5103
2627_2053.las	NAD83 (National Spatial Reference System 2011)	1116	North American Vertical Datum 1988	5103
2627_2055.las	NAD83 (National Spatial Reference System 2011)	1116	North American Vertical Datum 1988	5103

DPH-4 Report on Datums (Tiled Data) - continued

File	Horizontal Datum	EPSG Code	Vertical Datum	EPSG Code
2627_2057.las	NAD83 (National Spatial Reference System 2011)	1116	North American Vertical Datum 1988	5103
2627_2059.las	NAD83 (National Spatial Reference System 2011)	1116	North American Vertical Datum 1988	5103
2627_2061.las	NAD83 (National Spatial Reference System 2011)	1116	North American Vertical Datum 1988	5103
2627_2063.las	NAD83 (National Spatial Reference System 2011)	1116	North American Vertical Datum 1988	5103
2627_2065.las	NAD83 (National Spatial Reference System 2011)	1116	North American Vertical Datum 1988	5103
2627_2067.las	NAD83 (National Spatial Reference System 2011)	1116	North American Vertical Datum 1988	5103
2627_2069.las	NAD83 (National Spatial Reference System 2011)	1116	North American Vertical Datum 1988	5103
2627_2071.las	NAD83 (National Spatial Reference System 2011)	1116	North American Vertical Datum 1988	5103
2627_2073.las	NAD83 (National Spatial Reference System 2011)	1116	North American Vertical Datum 1988	5103
2627_2075.las	NAD83 (National Spatial Reference System 2011)	1116	North American Vertical Datum 1988	5103
2627_2077.las	NAD83 (National Spatial Reference System 2011)	1116	North American Vertical Datum 1988	5103
2627_2079.las	NAD83 (National Spatial Reference System 2011)	1116	North American Vertical Datum 1988	5103
2627_2081.las	NAD83 (National Spatial Reference System 2011)	1116	North American Vertical Datum 1988	5103
2627_2083.las	NAD83 (National Spatial Reference System 2011)	1116	North American Vertical Datum 1988	5103
2627_2085.las	NAD83 (National Spatial Reference System 2011)	1116	North American Vertical Datum 1988	5103
2627_2087.las	NAD83 (National Spatial Reference System 2011)	1116	North American Vertical Datum 1988	5103
2627_2089.las	NAD83 (National Spatial Reference System 2011)	1116	North American Vertical Datum 1988	5103
2627_2091.las	NAD83 (National Spatial Reference System 2011)	1116	North American Vertical Datum 1988	5103
2627_2093.las	NAD83 (National Spatial Reference System 2011)	1116	North American Vertical Datum 1988	5103
2627_2095.las	NAD83 (National Spatial Reference System 2011)	1116	North American Vertical Datum 1988	5103
2627_2097.las	NAD83 (National Spatial Reference System 2011)	1116	North American Vertical Datum 1988	5103
2627_2099.las	NAD83 (National Spatial Reference System 2011)	1116	North American Vertical Datum 1988	5103
2627_2101.las	NAD83 (National Spatial Reference System 2011)	1116	North American Vertical Datum 1988	5103
2627_2103.las	NAD83 (National Spatial Reference System 2011)	1116	North American Vertical Datum 1988	5103
2627_2105.las	NAD83 (National Spatial Reference System 2011)	1116	North American Vertical Datum 1988	5103
2627_2107.las	NAD83 (National Spatial Reference System 2011)	1116	North American Vertical Datum 1988	5103
2627_2109.las	NAD83 (National Spatial Reference System 2011)	1116	North American Vertical Datum 1988	5103
2627_2111.las	NAD83 (National Spatial Reference System 2011)	1116	North American Vertical Datum 1988	5103
2627_2113.las	NAD83 (National Spatial Reference System 2011)	1116	North American Vertical Datum 1988	5103
2627_2115.las	NAD83 (National Spatial Reference System 2011)	1116	North American Vertical Datum 1988	5103
2627_2117.las	NAD83 (National Spatial Reference System 2011)	1116	North American Vertical Datum 1988	5103
2627_2119.las	NAD83 (National Spatial Reference System 2011)	1116	North American Vertical Datum 1988	5103
2627_2121.las	NAD83 (National Spatial Reference System 2011)	1116	North American Vertical Datum 1988	5103
2627_2123.las	NAD83 (National Spatial Reference System 2011)	1116	North American Vertical Datum 1988	5103

DPH-4 Report on Datums (Tiled Data) - continued

File	Horizontal Datum	EPSG Code	Vertical Datum	EPSG Code
2627_2125.las	NAD83 (National Spatial Reference System 2011)	1116	North American Vertical Datum 1988	5103
2627_2127.las	NAD83 (National Spatial Reference System 2011)	1116	North American Vertical Datum 1988	5103
2629_1999.las	NAD83 (National Spatial Reference System 2011)	1116	North American Vertical Datum 1988	5103
2629_2001.las	NAD83 (National Spatial Reference System 2011)	1116	North American Vertical Datum 1988	5103
2629_2003.las	NAD83 (National Spatial Reference System 2011)	1116	North American Vertical Datum 1988	5103
2629_2005.las	NAD83 (National Spatial Reference System 2011)	1116	North American Vertical Datum 1988	5103
2629_2007.las	NAD83 (National Spatial Reference System 2011)	1116	North American Vertical Datum 1988	5103
2629_2009.las	NAD83 (National Spatial Reference System 2011)	1116	North American Vertical Datum 1988	5103
2629_2011.las	NAD83 (National Spatial Reference System 2011)	1116	North American Vertical Datum 1988	5103
2629_2013.las	NAD83 (National Spatial Reference System 2011)	1116	North American Vertical Datum 1988	5103
2629_2015.las	NAD83 (National Spatial Reference System 2011)	1116	North American Vertical Datum 1988	5103
2629_2017.las	NAD83 (National Spatial Reference System 2011)	1116	North American Vertical Datum 1988	5103
2629_2019.las	NAD83 (National Spatial Reference System 2011)	1116	North American Vertical Datum 1988	5103
2629_2021.las	NAD83 (National Spatial Reference System 2011)	1116	North American Vertical Datum 1988	5103
2629_2023.las	NAD83 (National Spatial Reference System 2011)	1116	North American Vertical Datum 1988	5103
2629_2025.las	NAD83 (National Spatial Reference System 2011)	1116	North American Vertical Datum 1988	5103
2629_2027.las	NAD83 (National Spatial Reference System 2011)	1116	North American Vertical Datum 1988	5103
2629_2029.las	NAD83 (National Spatial Reference System 2011)	1116	North American Vertical Datum 1988	5103
2629_2031.las	NAD83 (National Spatial Reference System 2011)	1116	North American Vertical Datum 1988	5103
2629_2033.las	NAD83 (National Spatial Reference System 2011)	1116	North American Vertical Datum 1988	5103
2629_2035.las	NAD83 (National Spatial Reference System 2011)	1116	North American Vertical Datum 1988	5103
2629_2037.las	NAD83 (National Spatial Reference System 2011)	1116	North American Vertical Datum 1988	5103
2629_2039.las	NAD83 (National Spatial Reference System 2011)	1116	North American Vertical Datum 1988	5103
2629_2041.las	NAD83 (National Spatial Reference System 2011)	1116	North American Vertical Datum 1988	5103
2629_2043.las	NAD83 (National Spatial Reference System 2011)	1116	North American Vertical Datum 1988	5103
2629_2045.las	NAD83 (National Spatial Reference System 2011)	1116	North American Vertical Datum 1988	5103
2629_2047.las	NAD83 (National Spatial Reference System 2011)	1116	North American Vertical Datum 1988	5103
2629_2049.las	NAD83 (National Spatial Reference System 2011)	1116	North American Vertical Datum 1988	5103
2629_2051.las	NAD83 (National Spatial Reference System 2011)	1116	North American Vertical Datum 1988	5103
2629_2053.las	NAD83 (National Spatial Reference System 2011)	1116	North American Vertical Datum 1988	5103
2629_2055.las	NAD83 (National Spatial Reference System 2011)	1116	North American Vertical Datum 1988	5103
2629_2057.las	NAD83 (National Spatial Reference System 2011)	1116	North American Vertical Datum 1988	5103
2629_2059.las	NAD83 (National Spatial Reference System 2011)	1116	North American Vertical Datum 1988	5103
2629_2061.las	NAD83 (National Spatial Reference System 2011)	1116	North American Vertical Datum 1988	5103

DPH-4 Report on Datums (Tiled Data) - continued

File	Horizontal Datum	EPSG Code	Vertical Datum	EPSG Code
2629_2063.las	NAD83 (National Spatial Reference System 2011)	1116	North American Vertical Datum 1988	5103
2629_2065.las	NAD83 (National Spatial Reference System 2011)	1116	North American Vertical Datum 1988	5103
2629_2067.las	NAD83 (National Spatial Reference System 2011)	1116	North American Vertical Datum 1988	5103
2629_2069.las	NAD83 (National Spatial Reference System 2011)	1116	North American Vertical Datum 1988	5103
2629_2071.las	NAD83 (National Spatial Reference System 2011)	1116	North American Vertical Datum 1988	5103
2629_2073.las	NAD83 (National Spatial Reference System 2011)	1116	North American Vertical Datum 1988	5103
2629_2075.las	NAD83 (National Spatial Reference System 2011)	1116	North American Vertical Datum 1988	5103
2629_2077.las	NAD83 (National Spatial Reference System 2011)	1116	North American Vertical Datum 1988	5103
2629_2079.las	NAD83 (National Spatial Reference System 2011)	1116	North American Vertical Datum 1988	5103
2629_2081.las	NAD83 (National Spatial Reference System 2011)	1116	North American Vertical Datum 1988	5103
2629_2083.las	NAD83 (National Spatial Reference System 2011)	1116	North American Vertical Datum 1988	5103
2629_2085.las	NAD83 (National Spatial Reference System 2011)	1116	North American Vertical Datum 1988	5103
2629_2087.las	NAD83 (National Spatial Reference System 2011)	1116	North American Vertical Datum 1988	5103
2629_2089.las	NAD83 (National Spatial Reference System 2011)	1116	North American Vertical Datum 1988	5103
2629_2091.las	NAD83 (National Spatial Reference System 2011)	1116	North American Vertical Datum 1988	5103
2629_2093.las	NAD83 (National Spatial Reference System 2011)	1116	North American Vertical Datum 1988	5103
2629_2095.las	NAD83 (National Spatial Reference System 2011)	1116	North American Vertical Datum 1988	5103
2629_2097.las	NAD83 (National Spatial Reference System 2011)	1116	North American Vertical Datum 1988	5103
2629_2099.las	NAD83 (National Spatial Reference System 2011)	1116	North American Vertical Datum 1988	5103
2629_2101.las	NAD83 (National Spatial Reference System 2011)	1116	North American Vertical Datum 1988	5103
2629_2103.las	NAD83 (National Spatial Reference System 2011)	1116	North American Vertical Datum 1988	5103
2629_2105.las	NAD83 (National Spatial Reference System 2011)	1116	North American Vertical Datum 1988	5103
2629_2107.las	NAD83 (National Spatial Reference System 2011)	1116	North American Vertical Datum 1988	5103
2629_2109.las	NAD83 (National Spatial Reference System 2011)	1116	North American Vertical Datum 1988	5103
2629_2111.las	NAD83 (National Spatial Reference System 2011)	1116	North American Vertical Datum 1988	5103
2629_2113.las	NAD83 (National Spatial Reference System 2011)	1116	North American Vertical Datum 1988	5103
2629_2115.las	NAD83 (National Spatial Reference System 2011)	1116	North American Vertical Datum 1988	5103
2629_2117.las	NAD83 (National Spatial Reference System 2011)	1116	North American Vertical Datum 1988	5103
2629_2119.las	NAD83 (National Spatial Reference System 2011)	1116	North American Vertical Datum 1988	5103
2629_2121.las	NAD83 (National Spatial Reference System 2011)	1116	North American Vertical Datum 1988	5103
2629_2123.las	NAD83 (National Spatial Reference System 2011)	1116	North American Vertical Datum 1988	5103
2629_2125.las	NAD83 (National Spatial Reference System 2011)	1116	North American Vertical Datum 1988	5103
2629_2127.las	NAD83 (National Spatial Reference System 2011)	1116	North American Vertical Datum 1988	5103

DPH-5 Report on Coordinate Reference System (Swath Data)

The USGS Lidar Base Specification Version 1.2 states: "Lidar data for CONUS will be processed and delivered in the most accurate Coordinate Reference System (CRS) available for a project location, usually State Plane Coordinate System (SPCS) or a state system. Universal Transverse Mercator (UTM) also may be used, particularly when a single suitable local SPCS is not available, UTM is needed for compatibility with existing data for the area, or is needed for other reasons. Other CRSs may be used with prior approval from the USGS–NGP. For Alaska, American Samoa, Commonwealth of the Northern Mariana Islands, Guam, Hawaii, Puerto Rico, U.S. Virgin Islands, and other areas, the horizontal and vertical CRS (specifically including the units) shall be specified and agreed to in advance of collection by the USGS–NGP and all collection partners. In all cases, the CRS that is used shall be recognized and published by the European Petroleum Survey Group (EPSG) and correctly recognized by industry standard geographic information system (GIS) software applications."

The purpose of this section is to show the coordinate reference systems of the LAS files for the lidar swath data.

[Boresighted Files - Y:\Mapping\Projects\65219796_ISGS_Boone_Winnebago\Production\Final_Client_Deliverables\Winnebago_Co_IL_West\Raw_Swaths_LAS1.4](#)

File	EPSG Code	Coordinate Reference System
00100.las	6457	NAD83(2011) / Illinois West (ftUS)
00101.las	6457	NAD83(2011) / Illinois West (ftUS)
00102.las	6457	NAD83(2011) / Illinois West (ftUS)
00105.las	6457	NAD83(2011) / Illinois West (ftUS)
00106.las	6457	NAD83(2011) / Illinois West (ftUS)
00107.las	6457	NAD83(2011) / Illinois West (ftUS)
00108.las	6457	NAD83(2011) / Illinois West (ftUS)
00109.las	6457	NAD83(2011) / Illinois West (ftUS)
00110.las	6457	NAD83(2011) / Illinois West (ftUS)
00111.las	6457	NAD83(2011) / Illinois West (ftUS)
00112.las	6457	NAD83(2011) / Illinois West (ftUS)
00113.las	6457	NAD83(2011) / Illinois West (ftUS)
00114.las	6457	NAD83(2011) / Illinois West (ftUS)
00115.las	6457	NAD83(2011) / Illinois West (ftUS)
00116.las	6457	NAD83(2011) / Illinois West (ftUS)
00117.las	6457	NAD83(2011) / Illinois West (ftUS)
00118.las	6457	NAD83(2011) / Illinois West (ftUS)
00119.las	6457	NAD83(2011) / Illinois West (ftUS)
00120.las	6457	NAD83(2011) / Illinois West (ftUS)
00121.las	6457	NAD83(2011) / Illinois West (ftUS)
00122.las	6457	NAD83(2011) / Illinois West (ftUS)
00123.las	6457	NAD83(2011) / Illinois West (ftUS)
00124.las	6457	NAD83(2011) / Illinois West (ftUS)

DPH-5 Report on Coordinate Reference System (Swath Data) - continued

File	EPSG Code	Coordinate Reference System
00125.las	6457	NAD83(2011) / Illinois West (ftUS)
00126.las	6457	NAD83(2011) / Illinois West (ftUS)
00127.las	6457	NAD83(2011) / Illinois West (ftUS)
00128.las	6457	NAD83(2011) / Illinois West (ftUS)
00129.las	6457	NAD83(2011) / Illinois West (ftUS)
00130.las	6457	NAD83(2011) / Illinois West (ftUS)
00131.las	6457	NAD83(2011) / Illinois West (ftUS)
00132.las	6457	NAD83(2011) / Illinois West (ftUS)
00133.las	6457	NAD83(2011) / Illinois West (ftUS)
00134.las	6457	NAD83(2011) / Illinois West (ftUS)
00135.las	6457	NAD83(2011) / Illinois West (ftUS)
00136.las	6457	NAD83(2011) / Illinois West (ftUS)
00137.las	6457	NAD83(2011) / Illinois West (ftUS)
00138.las	6457	NAD83(2011) / Illinois West (ftUS)
00139.las	6457	NAD83(2011) / Illinois West (ftUS)
00140.las	6457	NAD83(2011) / Illinois West (ftUS)
00141.las	6457	NAD83(2011) / Illinois West (ftUS)
00142.las	6457	NAD83(2011) / Illinois West (ftUS)
00143.las	6457	NAD83(2011) / Illinois West (ftUS)
00144.las	6457	NAD83(2011) / Illinois West (ftUS)
00145.las	6457	NAD83(2011) / Illinois West (ftUS)
00146.las	6457	NAD83(2011) / Illinois West (ftUS)
00147.las	6457	NAD83(2011) / Illinois West (ftUS)
00148.las	6457	NAD83(2011) / Illinois West (ftUS)
00149.las	6457	NAD83(2011) / Illinois West (ftUS)
00150.las	6457	NAD83(2011) / Illinois West (ftUS)
00151.las	6457	NAD83(2011) / Illinois West (ftUS)
00152.las	6457	NAD83(2011) / Illinois West (ftUS)
00153.las	6457	NAD83(2011) / Illinois West (ftUS)
00154.las	6457	NAD83(2011) / Illinois West (ftUS)
00155.las	6457	NAD83(2011) / Illinois West (ftUS)
00156.las	6457	NAD83(2011) / Illinois West (ftUS)

DPH-5 Report on Coordinate Reference System (Swath Data)

- continued

File	EPSG Code	Coordinate Reference System
00157.las	6457	NAD83(2011) / Illinois West (ftUS)
00158.las	6457	NAD83(2011) / Illinois West (ftUS)
00159.las	6457	NAD83(2011) / Illinois West (ftUS)

DPH-5 Report on Coordinate Reference System (Tiled Data)

The purpose of this section is to show the coordinate reference systems of the LAS files for the lidar tiled data.

[Classified Files - Y:\Mapping\Projects\65219796_ISGS_Boone_Winnebago\Production\Final_Client_Deliverables\Winnebago_Co_IL_West\Classified_LAS_1.4](#)

File	EPSG Code	Coordinate Reference System
2503_2049.las	6457	NAD83(2011) / Illinois West (ftUS)
2503_2051.las	6457	NAD83(2011) / Illinois West (ftUS)
2503_2053.las	6457	NAD83(2011) / Illinois West (ftUS)
2503_2055.las	6457	NAD83(2011) / Illinois West (ftUS)
2503_2057.las	6457	NAD83(2011) / Illinois West (ftUS)
2503_2059.las	6457	NAD83(2011) / Illinois West (ftUS)
2503_2061.las	6457	NAD83(2011) / Illinois West (ftUS)
2503_2063.las	6457	NAD83(2011) / Illinois West (ftUS)
2503_2065.las	6457	NAD83(2011) / Illinois West (ftUS)
2503_2067.las	6457	NAD83(2011) / Illinois West (ftUS)
2503_2069.las	6457	NAD83(2011) / Illinois West (ftUS)
2503_2071.las	6457	NAD83(2011) / Illinois West (ftUS)
2503_2073.las	6457	NAD83(2011) / Illinois West (ftUS)
2503_2075.las	6457	NAD83(2011) / Illinois West (ftUS)
2503_2077.las	6457	NAD83(2011) / Illinois West (ftUS)
2503_2079.las	6457	NAD83(2011) / Illinois West (ftUS)
2503_2081.las	6457	NAD83(2011) / Illinois West (ftUS)
2503_2083.las	6457	NAD83(2011) / Illinois West (ftUS)
2503_2085.las	6457	NAD83(2011) / Illinois West (ftUS)
2503_2087.las	6457	NAD83(2011) / Illinois West (ftUS)
2503_2089.las	6457	NAD83(2011) / Illinois West (ftUS)
2503_2091.las	6457	NAD83(2011) / Illinois West (ftUS)
2503_2093.las	6457	NAD83(2011) / Illinois West (ftUS)
2503_2095.las	6457	NAD83(2011) / Illinois West (ftUS)
2503_2097.las	6457	NAD83(2011) / Illinois West (ftUS)
2503_2099.las	6457	NAD83(2011) / Illinois West (ftUS)
2503_2101.las	6457	NAD83(2011) / Illinois West (ftUS)
2503_2103.las	6457	NAD83(2011) / Illinois West (ftUS)
2503_2105.las	6457	NAD83(2011) / Illinois West (ftUS)
2503_2107.las	6457	NAD83(2011) / Illinois West (ftUS)

DPH-5 Report on Coordinate Reference System (Tiled Data)

- continued

File	EPSG Code	Coordinate Reference System
2503_2109.las	6457	NAD83(2011) / Illinois West (ftUS)
2503_2111.las	6457	NAD83(2011) / Illinois West (ftUS)
2503_2113.las	6457	NAD83(2011) / Illinois West (ftUS)
2503_2115.las	6457	NAD83(2011) / Illinois West (ftUS)
2503_2117.las	6457	NAD83(2011) / Illinois West (ftUS)
2503_2119.las	6457	NAD83(2011) / Illinois West (ftUS)
2503_2121.las	6457	NAD83(2011) / Illinois West (ftUS)
2503_2123.las	6457	NAD83(2011) / Illinois West (ftUS)
2503_2125.las	6457	NAD83(2011) / Illinois West (ftUS)
2503_2127.las	6457	NAD83(2011) / Illinois West (ftUS)
2505_2017.las	6457	NAD83(2011) / Illinois West (ftUS)
2505_2019.las	6457	NAD83(2011) / Illinois West (ftUS)
2505_2021.las	6457	NAD83(2011) / Illinois West (ftUS)
2505_2023.las	6457	NAD83(2011) / Illinois West (ftUS)
2505_2025.las	6457	NAD83(2011) / Illinois West (ftUS)
2505_2027.las	6457	NAD83(2011) / Illinois West (ftUS)
2505_2029.las	6457	NAD83(2011) / Illinois West (ftUS)
2505_2031.las	6457	NAD83(2011) / Illinois West (ftUS)
2505_2033.las	6457	NAD83(2011) / Illinois West (ftUS)
2505_2035.las	6457	NAD83(2011) / Illinois West (ftUS)
2505_2037.las	6457	NAD83(2011) / Illinois West (ftUS)
2505_2039.las	6457	NAD83(2011) / Illinois West (ftUS)
2505_2041.las	6457	NAD83(2011) / Illinois West (ftUS)
2505_2043.las	6457	NAD83(2011) / Illinois West (ftUS)
2505_2045.las	6457	NAD83(2011) / Illinois West (ftUS)
2505_2047.las	6457	NAD83(2011) / Illinois West (ftUS)
2505_2049.las	6457	NAD83(2011) / Illinois West (ftUS)
2505_2051.las	6457	NAD83(2011) / Illinois West (ftUS)
2505_2053.las	6457	NAD83(2011) / Illinois West (ftUS)
2505_2055.las	6457	NAD83(2011) / Illinois West (ftUS)
2505_2057.las	6457	NAD83(2011) / Illinois West (ftUS)
2505_2059.las	6457	NAD83(2011) / Illinois West (ftUS)

DPH-5 Report on Coordinate Reference System (Tiled Data)

- continued

File	EPSG Code	Coordinate Reference System
2505_2061.las	6457	NAD83(2011) / Illinois West (ftUS)
2505_2063.las	6457	NAD83(2011) / Illinois West (ftUS)
2505_2065.las	6457	NAD83(2011) / Illinois West (ftUS)
2505_2067.las	6457	NAD83(2011) / Illinois West (ftUS)
2505_2069.las	6457	NAD83(2011) / Illinois West (ftUS)
2505_2071.las	6457	NAD83(2011) / Illinois West (ftUS)
2505_2073.las	6457	NAD83(2011) / Illinois West (ftUS)
2505_2075.las	6457	NAD83(2011) / Illinois West (ftUS)
2505_2077.las	6457	NAD83(2011) / Illinois West (ftUS)
2505_2079.las	6457	NAD83(2011) / Illinois West (ftUS)
2505_2081.las	6457	NAD83(2011) / Illinois West (ftUS)
2505_2083.las	6457	NAD83(2011) / Illinois West (ftUS)
2505_2085.las	6457	NAD83(2011) / Illinois West (ftUS)
2505_2087.las	6457	NAD83(2011) / Illinois West (ftUS)
2505_2089.las	6457	NAD83(2011) / Illinois West (ftUS)
2505_2091.las	6457	NAD83(2011) / Illinois West (ftUS)
2505_2093.las	6457	NAD83(2011) / Illinois West (ftUS)
2505_2095.las	6457	NAD83(2011) / Illinois West (ftUS)
2505_2097.las	6457	NAD83(2011) / Illinois West (ftUS)
2505_2099.las	6457	NAD83(2011) / Illinois West (ftUS)
2505_2101.las	6457	NAD83(2011) / Illinois West (ftUS)
2505_2103.las	6457	NAD83(2011) / Illinois West (ftUS)
2505_2105.las	6457	NAD83(2011) / Illinois West (ftUS)
2505_2107.las	6457	NAD83(2011) / Illinois West (ftUS)
2505_2109.las	6457	NAD83(2011) / Illinois West (ftUS)
2505_2111.las	6457	NAD83(2011) / Illinois West (ftUS)
2505_2113.las	6457	NAD83(2011) / Illinois West (ftUS)
2505_2115.las	6457	NAD83(2011) / Illinois West (ftUS)
2505_2117.las	6457	NAD83(2011) / Illinois West (ftUS)
2505_2119.las	6457	NAD83(2011) / Illinois West (ftUS)
2505_2121.las	6457	NAD83(2011) / Illinois West (ftUS)
2505_2123.las	6457	NAD83(2011) / Illinois West (ftUS)

DPH-5 Report on Coordinate Reference System (Tiled Data)

- continued

File	EPSG Code	Coordinate Reference System
2505_2125.las	6457	NAD83(2011) / Illinois West (ftUS)
2505_2127.las	6457	NAD83(2011) / Illinois West (ftUS)
2507_2017.las	6457	NAD83(2011) / Illinois West (ftUS)
2507_2019.las	6457	NAD83(2011) / Illinois West (ftUS)
2507_2021.las	6457	NAD83(2011) / Illinois West (ftUS)
2507_2023.las	6457	NAD83(2011) / Illinois West (ftUS)
2507_2025.las	6457	NAD83(2011) / Illinois West (ftUS)
2507_2027.las	6457	NAD83(2011) / Illinois West (ftUS)
2507_2029.las	6457	NAD83(2011) / Illinois West (ftUS)
2507_2031.las	6457	NAD83(2011) / Illinois West (ftUS)
2507_2033.las	6457	NAD83(2011) / Illinois West (ftUS)
2507_2035.las	6457	NAD83(2011) / Illinois West (ftUS)
2507_2037.las	6457	NAD83(2011) / Illinois West (ftUS)
2507_2039.las	6457	NAD83(2011) / Illinois West (ftUS)
2507_2041.las	6457	NAD83(2011) / Illinois West (ftUS)
2507_2043.las	6457	NAD83(2011) / Illinois West (ftUS)
2507_2045.las	6457	NAD83(2011) / Illinois West (ftUS)
2507_2047.las	6457	NAD83(2011) / Illinois West (ftUS)
2507_2049.las	6457	NAD83(2011) / Illinois West (ftUS)
2507_2051.las	6457	NAD83(2011) / Illinois West (ftUS)
2507_2053.las	6457	NAD83(2011) / Illinois West (ftUS)
2507_2055.las	6457	NAD83(2011) / Illinois West (ftUS)
2507_2057.las	6457	NAD83(2011) / Illinois West (ftUS)
2507_2059.las	6457	NAD83(2011) / Illinois West (ftUS)
2507_2061.las	6457	NAD83(2011) / Illinois West (ftUS)
2507_2063.las	6457	NAD83(2011) / Illinois West (ftUS)
2507_2065.las	6457	NAD83(2011) / Illinois West (ftUS)
2507_2067.las	6457	NAD83(2011) / Illinois West (ftUS)
2507_2069.las	6457	NAD83(2011) / Illinois West (ftUS)
2507_2071.las	6457	NAD83(2011) / Illinois West (ftUS)
2507_2073.las	6457	NAD83(2011) / Illinois West (ftUS)
2507_2075.las	6457	NAD83(2011) / Illinois West (ftUS)

DPH-5 Report on Coordinate Reference System (Tiled Data)

- continued

File	EPSG Code	Coordinate Reference System
2507_2077.las	6457	NAD83(2011) / Illinois West (ftUS)
2507_2079.las	6457	NAD83(2011) / Illinois West (ftUS)
2507_2081.las	6457	NAD83(2011) / Illinois West (ftUS)
2507_2083.las	6457	NAD83(2011) / Illinois West (ftUS)
2507_2085.las	6457	NAD83(2011) / Illinois West (ftUS)
2507_2087.las	6457	NAD83(2011) / Illinois West (ftUS)
2507_2089.las	6457	NAD83(2011) / Illinois West (ftUS)
2507_2091.las	6457	NAD83(2011) / Illinois West (ftUS)
2507_2093.las	6457	NAD83(2011) / Illinois West (ftUS)
2507_2095.las	6457	NAD83(2011) / Illinois West (ftUS)
2507_2097.las	6457	NAD83(2011) / Illinois West (ftUS)
2507_2099.las	6457	NAD83(2011) / Illinois West (ftUS)
2507_2101.las	6457	NAD83(2011) / Illinois West (ftUS)
2507_2103.las	6457	NAD83(2011) / Illinois West (ftUS)
2507_2105.las	6457	NAD83(2011) / Illinois West (ftUS)
2507_2107.las	6457	NAD83(2011) / Illinois West (ftUS)
2507_2109.las	6457	NAD83(2011) / Illinois West (ftUS)
2507_2111.las	6457	NAD83(2011) / Illinois West (ftUS)
2507_2113.las	6457	NAD83(2011) / Illinois West (ftUS)
2507_2115.las	6457	NAD83(2011) / Illinois West (ftUS)
2507_2117.las	6457	NAD83(2011) / Illinois West (ftUS)
2507_2119.las	6457	NAD83(2011) / Illinois West (ftUS)
2507_2121.las	6457	NAD83(2011) / Illinois West (ftUS)
2507_2123.las	6457	NAD83(2011) / Illinois West (ftUS)
2507_2125.las	6457	NAD83(2011) / Illinois West (ftUS)
2507_2127.las	6457	NAD83(2011) / Illinois West (ftUS)
2509_2017.las	6457	NAD83(2011) / Illinois West (ftUS)
2509_2019.las	6457	NAD83(2011) / Illinois West (ftUS)
2509_2021.las	6457	NAD83(2011) / Illinois West (ftUS)
2509_2023.las	6457	NAD83(2011) / Illinois West (ftUS)
2509_2025.las	6457	NAD83(2011) / Illinois West (ftUS)
2509_2027.las	6457	NAD83(2011) / Illinois West (ftUS)

DPH-5 Report on Coordinate Reference System (Tiled Data)

- continued

File	EPSG Code	Coordinate Reference System
2509_2029.las	6457	NAD83(2011) / Illinois West (ftUS)
2509_2031.las	6457	NAD83(2011) / Illinois West (ftUS)
2509_2033.las	6457	NAD83(2011) / Illinois West (ftUS)
2509_2035.las	6457	NAD83(2011) / Illinois West (ftUS)
2509_2037.las	6457	NAD83(2011) / Illinois West (ftUS)
2509_2039.las	6457	NAD83(2011) / Illinois West (ftUS)
2509_2041.las	6457	NAD83(2011) / Illinois West (ftUS)
2509_2043.las	6457	NAD83(2011) / Illinois West (ftUS)
2509_2045.las	6457	NAD83(2011) / Illinois West (ftUS)
2509_2047.las	6457	NAD83(2011) / Illinois West (ftUS)
2509_2049.las	6457	NAD83(2011) / Illinois West (ftUS)
2509_2051.las	6457	NAD83(2011) / Illinois West (ftUS)
2509_2053.las	6457	NAD83(2011) / Illinois West (ftUS)
2509_2055.las	6457	NAD83(2011) / Illinois West (ftUS)
2509_2057.las	6457	NAD83(2011) / Illinois West (ftUS)
2509_2059.las	6457	NAD83(2011) / Illinois West (ftUS)
2509_2061.las	6457	NAD83(2011) / Illinois West (ftUS)
2509_2063.las	6457	NAD83(2011) / Illinois West (ftUS)
2509_2065.las	6457	NAD83(2011) / Illinois West (ftUS)
2509_2067.las	6457	NAD83(2011) / Illinois West (ftUS)
2509_2069.las	6457	NAD83(2011) / Illinois West (ftUS)
2509_2071.las	6457	NAD83(2011) / Illinois West (ftUS)
2509_2073.las	6457	NAD83(2011) / Illinois West (ftUS)
2509_2075.las	6457	NAD83(2011) / Illinois West (ftUS)
2509_2077.las	6457	NAD83(2011) / Illinois West (ftUS)
2509_2079.las	6457	NAD83(2011) / Illinois West (ftUS)
2509_2081.las	6457	NAD83(2011) / Illinois West (ftUS)
2509_2083.las	6457	NAD83(2011) / Illinois West (ftUS)
2509_2085.las	6457	NAD83(2011) / Illinois West (ftUS)
2509_2087.las	6457	NAD83(2011) / Illinois West (ftUS)
2509_2089.las	6457	NAD83(2011) / Illinois West (ftUS)
2509_2091.las	6457	NAD83(2011) / Illinois West (ftUS)

DPH-5 Report on Coordinate Reference System (Tiled Data)

- continued

File	EPSG Code	Coordinate Reference System
2509_2093.las	6457	NAD83(2011) / Illinois West (ftUS)
2509_2095.las	6457	NAD83(2011) / Illinois West (ftUS)
2509_2097.las	6457	NAD83(2011) / Illinois West (ftUS)
2509_2099.las	6457	NAD83(2011) / Illinois West (ftUS)
2509_2101.las	6457	NAD83(2011) / Illinois West (ftUS)
2509_2103.las	6457	NAD83(2011) / Illinois West (ftUS)
2509_2105.las	6457	NAD83(2011) / Illinois West (ftUS)
2509_2107.las	6457	NAD83(2011) / Illinois West (ftUS)
2509_2109.las	6457	NAD83(2011) / Illinois West (ftUS)
2509_2111.las	6457	NAD83(2011) / Illinois West (ftUS)
2509_2113.las	6457	NAD83(2011) / Illinois West (ftUS)
2509_2115.las	6457	NAD83(2011) / Illinois West (ftUS)
2509_2117.las	6457	NAD83(2011) / Illinois West (ftUS)
2509_2119.las	6457	NAD83(2011) / Illinois West (ftUS)
2509_2121.las	6457	NAD83(2011) / Illinois West (ftUS)
2509_2123.las	6457	NAD83(2011) / Illinois West (ftUS)
2509_2125.las	6457	NAD83(2011) / Illinois West (ftUS)
2509_2127.las	6457	NAD83(2011) / Illinois West (ftUS)
2511_2017.las	6457	NAD83(2011) / Illinois West (ftUS)
2511_2019.las	6457	NAD83(2011) / Illinois West (ftUS)
2511_2021.las	6457	NAD83(2011) / Illinois West (ftUS)
2511_2023.las	6457	NAD83(2011) / Illinois West (ftUS)
2511_2025.las	6457	NAD83(2011) / Illinois West (ftUS)
2511_2027.las	6457	NAD83(2011) / Illinois West (ftUS)
2511_2029.las	6457	NAD83(2011) / Illinois West (ftUS)
2511_2031.las	6457	NAD83(2011) / Illinois West (ftUS)
2511_2033.las	6457	NAD83(2011) / Illinois West (ftUS)
2511_2035.las	6457	NAD83(2011) / Illinois West (ftUS)
2511_2037.las	6457	NAD83(2011) / Illinois West (ftUS)
2511_2039.las	6457	NAD83(2011) / Illinois West (ftUS)
2511_2041.las	6457	NAD83(2011) / Illinois West (ftUS)
2511_2043.las	6457	NAD83(2011) / Illinois West (ftUS)

DPH-5 Report on Coordinate Reference System (Tiled Data)

- continued

File	EPSG Code	Coordinate Reference System
2511_2045.las	6457	NAD83(2011) / Illinois West (ftUS)
2511_2047.las	6457	NAD83(2011) / Illinois West (ftUS)
2511_2049.las	6457	NAD83(2011) / Illinois West (ftUS)
2511_2051.las	6457	NAD83(2011) / Illinois West (ftUS)
2511_2053.las	6457	NAD83(2011) / Illinois West (ftUS)
2511_2055.las	6457	NAD83(2011) / Illinois West (ftUS)
2511_2057.las	6457	NAD83(2011) / Illinois West (ftUS)
2511_2059.las	6457	NAD83(2011) / Illinois West (ftUS)
2511_2061.las	6457	NAD83(2011) / Illinois West (ftUS)
2511_2063.las	6457	NAD83(2011) / Illinois West (ftUS)
2511_2065.las	6457	NAD83(2011) / Illinois West (ftUS)
2511_2067.las	6457	NAD83(2011) / Illinois West (ftUS)
2511_2069.las	6457	NAD83(2011) / Illinois West (ftUS)
2511_2071.las	6457	NAD83(2011) / Illinois West (ftUS)
2511_2073.las	6457	NAD83(2011) / Illinois West (ftUS)
2511_2075.las	6457	NAD83(2011) / Illinois West (ftUS)
2511_2077.las	6457	NAD83(2011) / Illinois West (ftUS)
2511_2079.las	6457	NAD83(2011) / Illinois West (ftUS)
2511_2081.las	6457	NAD83(2011) / Illinois West (ftUS)
2511_2083.las	6457	NAD83(2011) / Illinois West (ftUS)
2511_2085.las	6457	NAD83(2011) / Illinois West (ftUS)
2511_2087.las	6457	NAD83(2011) / Illinois West (ftUS)
2511_2089.las	6457	NAD83(2011) / Illinois West (ftUS)
2511_2091.las	6457	NAD83(2011) / Illinois West (ftUS)
2511_2093.las	6457	NAD83(2011) / Illinois West (ftUS)
2511_2095.las	6457	NAD83(2011) / Illinois West (ftUS)
2511_2097.las	6457	NAD83(2011) / Illinois West (ftUS)
2511_2099.las	6457	NAD83(2011) / Illinois West (ftUS)
2511_2101.las	6457	NAD83(2011) / Illinois West (ftUS)
2511_2103.las	6457	NAD83(2011) / Illinois West (ftUS)
2511_2105.las	6457	NAD83(2011) / Illinois West (ftUS)
2511_2107.las	6457	NAD83(2011) / Illinois West (ftUS)

DPH-5 Report on Coordinate Reference System (Tiled Data)

- continued

File	EPSG Code	Coordinate Reference System
2511_2109.las	6457	NAD83(2011) / Illinois West (ftUS)
2511_2111.las	6457	NAD83(2011) / Illinois West (ftUS)
2511_2113.las	6457	NAD83(2011) / Illinois West (ftUS)
2511_2115.las	6457	NAD83(2011) / Illinois West (ftUS)
2511_2117.las	6457	NAD83(2011) / Illinois West (ftUS)
2511_2119.las	6457	NAD83(2011) / Illinois West (ftUS)
2511_2121.las	6457	NAD83(2011) / Illinois West (ftUS)
2511_2123.las	6457	NAD83(2011) / Illinois West (ftUS)
2511_2125.las	6457	NAD83(2011) / Illinois West (ftUS)
2511_2127.las	6457	NAD83(2011) / Illinois West (ftUS)
2513_2017.las	6457	NAD83(2011) / Illinois West (ftUS)
2513_2019.las	6457	NAD83(2011) / Illinois West (ftUS)
2513_2021.las	6457	NAD83(2011) / Illinois West (ftUS)
2513_2023.las	6457	NAD83(2011) / Illinois West (ftUS)
2513_2025.las	6457	NAD83(2011) / Illinois West (ftUS)
2513_2027.las	6457	NAD83(2011) / Illinois West (ftUS)
2513_2029.las	6457	NAD83(2011) / Illinois West (ftUS)
2513_2031.las	6457	NAD83(2011) / Illinois West (ftUS)
2513_2033.las	6457	NAD83(2011) / Illinois West (ftUS)
2513_2035.las	6457	NAD83(2011) / Illinois West (ftUS)
2513_2037.las	6457	NAD83(2011) / Illinois West (ftUS)
2513_2039.las	6457	NAD83(2011) / Illinois West (ftUS)
2513_2041.las	6457	NAD83(2011) / Illinois West (ftUS)
2513_2043.las	6457	NAD83(2011) / Illinois West (ftUS)
2513_2045.las	6457	NAD83(2011) / Illinois West (ftUS)
2513_2047.las	6457	NAD83(2011) / Illinois West (ftUS)
2513_2049.las	6457	NAD83(2011) / Illinois West (ftUS)
2513_2051.las	6457	NAD83(2011) / Illinois West (ftUS)
2513_2053.las	6457	NAD83(2011) / Illinois West (ftUS)
2513_2055.las	6457	NAD83(2011) / Illinois West (ftUS)
2513_2057.las	6457	NAD83(2011) / Illinois West (ftUS)
2513_2059.las	6457	NAD83(2011) / Illinois West (ftUS)

DPH-5 Report on Coordinate Reference System (Tiled Data) - continued

File	EPSG Code	Coordinate Reference System
2513_2061.las	6457	NAD83(2011) / Illinois West (ftUS)
2513_2063.las	6457	NAD83(2011) / Illinois West (ftUS)
2513_2065.las	6457	NAD83(2011) / Illinois West (ftUS)
2513_2067.las	6457	NAD83(2011) / Illinois West (ftUS)
2513_2069.las	6457	NAD83(2011) / Illinois West (ftUS)
2513_2071.las	6457	NAD83(2011) / Illinois West (ftUS)
2513_2073.las	6457	NAD83(2011) / Illinois West (ftUS)
2513_2075.las	6457	NAD83(2011) / Illinois West (ftUS)
2513_2077.las	6457	NAD83(2011) / Illinois West (ftUS)
2513_2079.las	6457	NAD83(2011) / Illinois West (ftUS)
2513_2081.las	6457	NAD83(2011) / Illinois West (ftUS)
2513_2083.las	6457	NAD83(2011) / Illinois West (ftUS)
2513_2085.las	6457	NAD83(2011) / Illinois West (ftUS)
2513_2087.las	6457	NAD83(2011) / Illinois West (ftUS)
2513_2089.las	6457	NAD83(2011) / Illinois West (ftUS)
2513_2091.las	6457	NAD83(2011) / Illinois West (ftUS)
2513_2093.las	6457	NAD83(2011) / Illinois West (ftUS)
2513_2095.las	6457	NAD83(2011) / Illinois West (ftUS)
2513_2097.las	6457	NAD83(2011) / Illinois West (ftUS)
2513_2099.las	6457	NAD83(2011) / Illinois West (ftUS)
2513_2101.las	6457	NAD83(2011) / Illinois West (ftUS)
2513_2103.las	6457	NAD83(2011) / Illinois West (ftUS)
2513_2105.las	6457	NAD83(2011) / Illinois West (ftUS)
2513_2107.las	6457	NAD83(2011) / Illinois West (ftUS)
2513_2109.las	6457	NAD83(2011) / Illinois West (ftUS)
2513_2111.las	6457	NAD83(2011) / Illinois West (ftUS)
2513_2113.las	6457	NAD83(2011) / Illinois West (ftUS)
2513_2115.las	6457	NAD83(2011) / Illinois West (ftUS)
2513_2117.las	6457	NAD83(2011) / Illinois West (ftUS)
2513_2119.las	6457	NAD83(2011) / Illinois West (ftUS)
2513_2121.las	6457	NAD83(2011) / Illinois West (ftUS)
2513_2123.las	6457	NAD83(2011) / Illinois West (ftUS)

DPH-5 Report on Coordinate Reference System (Tiled Data)

- continued

File	EPSG Code	Coordinate Reference System
2513_2125.las	6457	NAD83(2011) / Illinois West (ftUS)
2513_2127.las	6457	NAD83(2011) / Illinois West (ftUS)
2515_2017.las	6457	NAD83(2011) / Illinois West (ftUS)
2515_2019.las	6457	NAD83(2011) / Illinois West (ftUS)
2515_2021.las	6457	NAD83(2011) / Illinois West (ftUS)
2515_2023.las	6457	NAD83(2011) / Illinois West (ftUS)
2515_2025.las	6457	NAD83(2011) / Illinois West (ftUS)
2515_2027.las	6457	NAD83(2011) / Illinois West (ftUS)
2515_2029.las	6457	NAD83(2011) / Illinois West (ftUS)
2515_2031.las	6457	NAD83(2011) / Illinois West (ftUS)
2515_2033.las	6457	NAD83(2011) / Illinois West (ftUS)
2515_2035.las	6457	NAD83(2011) / Illinois West (ftUS)
2515_2037.las	6457	NAD83(2011) / Illinois West (ftUS)
2515_2039.las	6457	NAD83(2011) / Illinois West (ftUS)
2515_2041.las	6457	NAD83(2011) / Illinois West (ftUS)
2515_2043.las	6457	NAD83(2011) / Illinois West (ftUS)
2515_2045.las	6457	NAD83(2011) / Illinois West (ftUS)
2515_2047.las	6457	NAD83(2011) / Illinois West (ftUS)
2515_2049.las	6457	NAD83(2011) / Illinois West (ftUS)
2515_2051.las	6457	NAD83(2011) / Illinois West (ftUS)
2515_2053.las	6457	NAD83(2011) / Illinois West (ftUS)
2515_2055.las	6457	NAD83(2011) / Illinois West (ftUS)
2515_2057.las	6457	NAD83(2011) / Illinois West (ftUS)
2515_2059.las	6457	NAD83(2011) / Illinois West (ftUS)
2515_2061.las	6457	NAD83(2011) / Illinois West (ftUS)
2515_2063.las	6457	NAD83(2011) / Illinois West (ftUS)
2515_2065.las	6457	NAD83(2011) / Illinois West (ftUS)
2515_2067.las	6457	NAD83(2011) / Illinois West (ftUS)
2515_2069.las	6457	NAD83(2011) / Illinois West (ftUS)
2515_2071.las	6457	NAD83(2011) / Illinois West (ftUS)
2515_2073.las	6457	NAD83(2011) / Illinois West (ftUS)
2515_2075.las	6457	NAD83(2011) / Illinois West (ftUS)

DPH-5 Report on Coordinate Reference System (Tiled Data)

- continued

File	EPSG Code	Coordinate Reference System
2515_2077.las	6457	NAD83(2011) / Illinois West (ftUS)
2515_2079.las	6457	NAD83(2011) / Illinois West (ftUS)
2515_2081.las	6457	NAD83(2011) / Illinois West (ftUS)
2515_2083.las	6457	NAD83(2011) / Illinois West (ftUS)
2515_2085.las	6457	NAD83(2011) / Illinois West (ftUS)
2515_2087.las	6457	NAD83(2011) / Illinois West (ftUS)
2515_2089.las	6457	NAD83(2011) / Illinois West (ftUS)
2515_2091.las	6457	NAD83(2011) / Illinois West (ftUS)
2515_2093.las	6457	NAD83(2011) / Illinois West (ftUS)
2515_2095.las	6457	NAD83(2011) / Illinois West (ftUS)
2515_2097.las	6457	NAD83(2011) / Illinois West (ftUS)
2515_2099.las	6457	NAD83(2011) / Illinois West (ftUS)
2515_2101.las	6457	NAD83(2011) / Illinois West (ftUS)
2515_2103.las	6457	NAD83(2011) / Illinois West (ftUS)
2515_2105.las	6457	NAD83(2011) / Illinois West (ftUS)
2515_2107.las	6457	NAD83(2011) / Illinois West (ftUS)
2515_2109.las	6457	NAD83(2011) / Illinois West (ftUS)
2515_2111.las	6457	NAD83(2011) / Illinois West (ftUS)
2515_2113.las	6457	NAD83(2011) / Illinois West (ftUS)
2515_2115.las	6457	NAD83(2011) / Illinois West (ftUS)
2515_2117.las	6457	NAD83(2011) / Illinois West (ftUS)
2515_2119.las	6457	NAD83(2011) / Illinois West (ftUS)
2515_2121.las	6457	NAD83(2011) / Illinois West (ftUS)
2515_2123.las	6457	NAD83(2011) / Illinois West (ftUS)
2515_2125.las	6457	NAD83(2011) / Illinois West (ftUS)
2515_2127.las	6457	NAD83(2011) / Illinois West (ftUS)
2517_2017.las	6457	NAD83(2011) / Illinois West (ftUS)
2517_2019.las	6457	NAD83(2011) / Illinois West (ftUS)
2517_2021.las	6457	NAD83(2011) / Illinois West (ftUS)
2517_2023.las	6457	NAD83(2011) / Illinois West (ftUS)
2517_2025.las	6457	NAD83(2011) / Illinois West (ftUS)
2517_2027.las	6457	NAD83(2011) / Illinois West (ftUS)

DPH-5 Report on Coordinate Reference System (Tiled Data)

- continued

File	EPSG Code	Coordinate Reference System
2517_2029.las	6457	NAD83(2011) / Illinois West (ftUS)
2517_2031.las	6457	NAD83(2011) / Illinois West (ftUS)
2517_2033.las	6457	NAD83(2011) / Illinois West (ftUS)
2517_2035.las	6457	NAD83(2011) / Illinois West (ftUS)
2517_2037.las	6457	NAD83(2011) / Illinois West (ftUS)
2517_2039.las	6457	NAD83(2011) / Illinois West (ftUS)
2517_2041.las	6457	NAD83(2011) / Illinois West (ftUS)
2517_2043.las	6457	NAD83(2011) / Illinois West (ftUS)
2517_2045.las	6457	NAD83(2011) / Illinois West (ftUS)
2517_2047.las	6457	NAD83(2011) / Illinois West (ftUS)
2517_2049.las	6457	NAD83(2011) / Illinois West (ftUS)
2517_2051.las	6457	NAD83(2011) / Illinois West (ftUS)
2517_2053.las	6457	NAD83(2011) / Illinois West (ftUS)
2517_2055.las	6457	NAD83(2011) / Illinois West (ftUS)
2517_2057.las	6457	NAD83(2011) / Illinois West (ftUS)
2517_2059.las	6457	NAD83(2011) / Illinois West (ftUS)
2517_2061.las	6457	NAD83(2011) / Illinois West (ftUS)
2517_2063.las	6457	NAD83(2011) / Illinois West (ftUS)
2517_2065.las	6457	NAD83(2011) / Illinois West (ftUS)
2517_2067.las	6457	NAD83(2011) / Illinois West (ftUS)
2517_2069.las	6457	NAD83(2011) / Illinois West (ftUS)
2517_2071.las	6457	NAD83(2011) / Illinois West (ftUS)
2517_2073.las	6457	NAD83(2011) / Illinois West (ftUS)
2517_2075.las	6457	NAD83(2011) / Illinois West (ftUS)
2517_2077.las	6457	NAD83(2011) / Illinois West (ftUS)
2517_2079.las	6457	NAD83(2011) / Illinois West (ftUS)
2517_2081.las	6457	NAD83(2011) / Illinois West (ftUS)
2517_2083.las	6457	NAD83(2011) / Illinois West (ftUS)
2517_2085.las	6457	NAD83(2011) / Illinois West (ftUS)
2517_2087.las	6457	NAD83(2011) / Illinois West (ftUS)
2517_2089.las	6457	NAD83(2011) / Illinois West (ftUS)
2517_2091.las	6457	NAD83(2011) / Illinois West (ftUS)

DPH-5 Report on Coordinate Reference System (Tiled Data)

- continued

File	EPSG Code	Coordinate Reference System
2517_2093.las	6457	NAD83(2011) / Illinois West (ftUS)
2517_2095.las	6457	NAD83(2011) / Illinois West (ftUS)
2517_2097.las	6457	NAD83(2011) / Illinois West (ftUS)
2517_2099.las	6457	NAD83(2011) / Illinois West (ftUS)
2517_2101.las	6457	NAD83(2011) / Illinois West (ftUS)
2517_2103.las	6457	NAD83(2011) / Illinois West (ftUS)
2517_2105.las	6457	NAD83(2011) / Illinois West (ftUS)
2517_2107.las	6457	NAD83(2011) / Illinois West (ftUS)
2517_2109.las	6457	NAD83(2011) / Illinois West (ftUS)
2517_2111.las	6457	NAD83(2011) / Illinois West (ftUS)
2517_2113.las	6457	NAD83(2011) / Illinois West (ftUS)
2517_2115.las	6457	NAD83(2011) / Illinois West (ftUS)
2517_2117.las	6457	NAD83(2011) / Illinois West (ftUS)
2517_2119.las	6457	NAD83(2011) / Illinois West (ftUS)
2517_2121.las	6457	NAD83(2011) / Illinois West (ftUS)
2517_2123.las	6457	NAD83(2011) / Illinois West (ftUS)
2517_2125.las	6457	NAD83(2011) / Illinois West (ftUS)
2517_2127.las	6457	NAD83(2011) / Illinois West (ftUS)
2519_2017.las	6457	NAD83(2011) / Illinois West (ftUS)
2519_2019.las	6457	NAD83(2011) / Illinois West (ftUS)
2519_2021.las	6457	NAD83(2011) / Illinois West (ftUS)
2519_2023.las	6457	NAD83(2011) / Illinois West (ftUS)
2519_2025.las	6457	NAD83(2011) / Illinois West (ftUS)
2519_2027.las	6457	NAD83(2011) / Illinois West (ftUS)
2519_2029.las	6457	NAD83(2011) / Illinois West (ftUS)
2519_2031.las	6457	NAD83(2011) / Illinois West (ftUS)
2519_2033.las	6457	NAD83(2011) / Illinois West (ftUS)
2519_2035.las	6457	NAD83(2011) / Illinois West (ftUS)
2519_2037.las	6457	NAD83(2011) / Illinois West (ftUS)
2519_2039.las	6457	NAD83(2011) / Illinois West (ftUS)
2519_2041.las	6457	NAD83(2011) / Illinois West (ftUS)
2519_2043.las	6457	NAD83(2011) / Illinois West (ftUS)

DPH-5 Report on Coordinate Reference System (Tiled Data)

- continued

File	EPSG Code	Coordinate Reference System
2519_2045.las	6457	NAD83(2011) / Illinois West (ftUS)
2519_2047.las	6457	NAD83(2011) / Illinois West (ftUS)
2519_2049.las	6457	NAD83(2011) / Illinois West (ftUS)
2519_2051.las	6457	NAD83(2011) / Illinois West (ftUS)
2519_2053.las	6457	NAD83(2011) / Illinois West (ftUS)
2519_2055.las	6457	NAD83(2011) / Illinois West (ftUS)
2519_2057.las	6457	NAD83(2011) / Illinois West (ftUS)
2519_2059.las	6457	NAD83(2011) / Illinois West (ftUS)
2519_2061.las	6457	NAD83(2011) / Illinois West (ftUS)
2519_2063.las	6457	NAD83(2011) / Illinois West (ftUS)
2519_2065.las	6457	NAD83(2011) / Illinois West (ftUS)
2519_2067.las	6457	NAD83(2011) / Illinois West (ftUS)
2519_2069.las	6457	NAD83(2011) / Illinois West (ftUS)
2519_2071.las	6457	NAD83(2011) / Illinois West (ftUS)
2519_2073.las	6457	NAD83(2011) / Illinois West (ftUS)
2519_2075.las	6457	NAD83(2011) / Illinois West (ftUS)
2519_2077.las	6457	NAD83(2011) / Illinois West (ftUS)
2519_2079.las	6457	NAD83(2011) / Illinois West (ftUS)
2519_2081.las	6457	NAD83(2011) / Illinois West (ftUS)
2519_2083.las	6457	NAD83(2011) / Illinois West (ftUS)
2519_2085.las	6457	NAD83(2011) / Illinois West (ftUS)
2519_2087.las	6457	NAD83(2011) / Illinois West (ftUS)
2519_2089.las	6457	NAD83(2011) / Illinois West (ftUS)
2519_2091.las	6457	NAD83(2011) / Illinois West (ftUS)
2519_2093.las	6457	NAD83(2011) / Illinois West (ftUS)
2519_2095.las	6457	NAD83(2011) / Illinois West (ftUS)
2519_2097.las	6457	NAD83(2011) / Illinois West (ftUS)
2519_2099.las	6457	NAD83(2011) / Illinois West (ftUS)
2519_2101.las	6457	NAD83(2011) / Illinois West (ftUS)
2519_2103.las	6457	NAD83(2011) / Illinois West (ftUS)
2519_2105.las	6457	NAD83(2011) / Illinois West (ftUS)
2519_2107.las	6457	NAD83(2011) / Illinois West (ftUS)

DPH-5 Report on Coordinate Reference System (Tiled Data)

- continued

File	EPSG Code	Coordinate Reference System
2519_2109.las	6457	NAD83(2011) / Illinois West (ftUS)
2519_2111.las	6457	NAD83(2011) / Illinois West (ftUS)
2519_2113.las	6457	NAD83(2011) / Illinois West (ftUS)
2519_2115.las	6457	NAD83(2011) / Illinois West (ftUS)
2519_2117.las	6457	NAD83(2011) / Illinois West (ftUS)
2519_2119.las	6457	NAD83(2011) / Illinois West (ftUS)
2519_2121.las	6457	NAD83(2011) / Illinois West (ftUS)
2519_2123.las	6457	NAD83(2011) / Illinois West (ftUS)
2519_2125.las	6457	NAD83(2011) / Illinois West (ftUS)
2519_2127.las	6457	NAD83(2011) / Illinois West (ftUS)
2521_2017.las	6457	NAD83(2011) / Illinois West (ftUS)
2521_2019.las	6457	NAD83(2011) / Illinois West (ftUS)
2521_2021.las	6457	NAD83(2011) / Illinois West (ftUS)
2521_2023.las	6457	NAD83(2011) / Illinois West (ftUS)
2521_2025.las	6457	NAD83(2011) / Illinois West (ftUS)
2521_2027.las	6457	NAD83(2011) / Illinois West (ftUS)
2521_2029.las	6457	NAD83(2011) / Illinois West (ftUS)
2521_2031.las	6457	NAD83(2011) / Illinois West (ftUS)
2521_2033.las	6457	NAD83(2011) / Illinois West (ftUS)
2521_2035.las	6457	NAD83(2011) / Illinois West (ftUS)
2521_2037.las	6457	NAD83(2011) / Illinois West (ftUS)
2521_2039.las	6457	NAD83(2011) / Illinois West (ftUS)
2521_2041.las	6457	NAD83(2011) / Illinois West (ftUS)
2521_2043.las	6457	NAD83(2011) / Illinois West (ftUS)
2521_2045.las	6457	NAD83(2011) / Illinois West (ftUS)
2521_2047.las	6457	NAD83(2011) / Illinois West (ftUS)
2521_2049.las	6457	NAD83(2011) / Illinois West (ftUS)
2521_2051.las	6457	NAD83(2011) / Illinois West (ftUS)
2521_2053.las	6457	NAD83(2011) / Illinois West (ftUS)
2521_2055.las	6457	NAD83(2011) / Illinois West (ftUS)
2521_2057.las	6457	NAD83(2011) / Illinois West (ftUS)
2521_2059.las	6457	NAD83(2011) / Illinois West (ftUS)

DPH-5 Report on Coordinate Reference System (Tiled Data)

- continued

File	EPSG Code	Coordinate Reference System
2521_2061.las	6457	NAD83(2011) / Illinois West (ftUS)
2521_2063.las	6457	NAD83(2011) / Illinois West (ftUS)
2521_2065.las	6457	NAD83(2011) / Illinois West (ftUS)
2521_2067.las	6457	NAD83(2011) / Illinois West (ftUS)
2521_2069.las	6457	NAD83(2011) / Illinois West (ftUS)
2521_2071.las	6457	NAD83(2011) / Illinois West (ftUS)
2521_2073.las	6457	NAD83(2011) / Illinois West (ftUS)
2521_2075.las	6457	NAD83(2011) / Illinois West (ftUS)
2521_2077.las	6457	NAD83(2011) / Illinois West (ftUS)
2521_2079.las	6457	NAD83(2011) / Illinois West (ftUS)
2521_2081.las	6457	NAD83(2011) / Illinois West (ftUS)
2521_2083.las	6457	NAD83(2011) / Illinois West (ftUS)
2521_2085.las	6457	NAD83(2011) / Illinois West (ftUS)
2521_2087.las	6457	NAD83(2011) / Illinois West (ftUS)
2521_2089.las	6457	NAD83(2011) / Illinois West (ftUS)
2521_2091.las	6457	NAD83(2011) / Illinois West (ftUS)
2521_2093.las	6457	NAD83(2011) / Illinois West (ftUS)
2521_2095.las	6457	NAD83(2011) / Illinois West (ftUS)
2521_2097.las	6457	NAD83(2011) / Illinois West (ftUS)
2521_2099.las	6457	NAD83(2011) / Illinois West (ftUS)
2521_2101.las	6457	NAD83(2011) / Illinois West (ftUS)
2521_2103.las	6457	NAD83(2011) / Illinois West (ftUS)
2521_2105.las	6457	NAD83(2011) / Illinois West (ftUS)
2521_2107.las	6457	NAD83(2011) / Illinois West (ftUS)
2521_2109.las	6457	NAD83(2011) / Illinois West (ftUS)
2521_2111.las	6457	NAD83(2011) / Illinois West (ftUS)
2521_2113.las	6457	NAD83(2011) / Illinois West (ftUS)
2521_2115.las	6457	NAD83(2011) / Illinois West (ftUS)
2521_2117.las	6457	NAD83(2011) / Illinois West (ftUS)
2521_2119.las	6457	NAD83(2011) / Illinois West (ftUS)
2521_2121.las	6457	NAD83(2011) / Illinois West (ftUS)
2521_2123.las	6457	NAD83(2011) / Illinois West (ftUS)

DPH-5 Report on Coordinate Reference System (Tiled Data)

- continued

File	EPSG Code	Coordinate Reference System
2521_2125.las	6457	NAD83(2011) / Illinois West (ftUS)
2521_2127.las	6457	NAD83(2011) / Illinois West (ftUS)
2523_2017.las	6457	NAD83(2011) / Illinois West (ftUS)
2523_2019.las	6457	NAD83(2011) / Illinois West (ftUS)
2523_2021.las	6457	NAD83(2011) / Illinois West (ftUS)
2523_2023.las	6457	NAD83(2011) / Illinois West (ftUS)
2523_2025.las	6457	NAD83(2011) / Illinois West (ftUS)
2523_2027.las	6457	NAD83(2011) / Illinois West (ftUS)
2523_2029.las	6457	NAD83(2011) / Illinois West (ftUS)
2523_2031.las	6457	NAD83(2011) / Illinois West (ftUS)
2523_2033.las	6457	NAD83(2011) / Illinois West (ftUS)
2523_2035.las	6457	NAD83(2011) / Illinois West (ftUS)
2523_2037.las	6457	NAD83(2011) / Illinois West (ftUS)
2523_2039.las	6457	NAD83(2011) / Illinois West (ftUS)
2523_2041.las	6457	NAD83(2011) / Illinois West (ftUS)
2523_2043.las	6457	NAD83(2011) / Illinois West (ftUS)
2523_2045.las	6457	NAD83(2011) / Illinois West (ftUS)
2523_2047.las	6457	NAD83(2011) / Illinois West (ftUS)
2523_2049.las	6457	NAD83(2011) / Illinois West (ftUS)
2523_2051.las	6457	NAD83(2011) / Illinois West (ftUS)
2523_2053.las	6457	NAD83(2011) / Illinois West (ftUS)
2523_2055.las	6457	NAD83(2011) / Illinois West (ftUS)
2523_2057.las	6457	NAD83(2011) / Illinois West (ftUS)
2523_2059.las	6457	NAD83(2011) / Illinois West (ftUS)
2523_2061.las	6457	NAD83(2011) / Illinois West (ftUS)
2523_2063.las	6457	NAD83(2011) / Illinois West (ftUS)
2523_2065.las	6457	NAD83(2011) / Illinois West (ftUS)
2523_2067.las	6457	NAD83(2011) / Illinois West (ftUS)
2523_2069.las	6457	NAD83(2011) / Illinois West (ftUS)
2523_2071.las	6457	NAD83(2011) / Illinois West (ftUS)
2523_2073.las	6457	NAD83(2011) / Illinois West (ftUS)
2523_2075.las	6457	NAD83(2011) / Illinois West (ftUS)

DPH-5 Report on Coordinate Reference System (Tiled Data)

- continued

File	EPSG Code	Coordinate Reference System
2523_2077.las	6457	NAD83(2011) / Illinois West (ftUS)
2523_2079.las	6457	NAD83(2011) / Illinois West (ftUS)
2523_2081.las	6457	NAD83(2011) / Illinois West (ftUS)
2523_2083.las	6457	NAD83(2011) / Illinois West (ftUS)
2523_2085.las	6457	NAD83(2011) / Illinois West (ftUS)
2523_2087.las	6457	NAD83(2011) / Illinois West (ftUS)
2523_2089.las	6457	NAD83(2011) / Illinois West (ftUS)
2523_2091.las	6457	NAD83(2011) / Illinois West (ftUS)
2523_2093.las	6457	NAD83(2011) / Illinois West (ftUS)
2523_2095.las	6457	NAD83(2011) / Illinois West (ftUS)
2523_2097.las	6457	NAD83(2011) / Illinois West (ftUS)
2523_2099.las	6457	NAD83(2011) / Illinois West (ftUS)
2523_2101.las	6457	NAD83(2011) / Illinois West (ftUS)
2523_2103.las	6457	NAD83(2011) / Illinois West (ftUS)
2523_2105.las	6457	NAD83(2011) / Illinois West (ftUS)
2523_2107.las	6457	NAD83(2011) / Illinois West (ftUS)
2523_2109.las	6457	NAD83(2011) / Illinois West (ftUS)
2523_2111.las	6457	NAD83(2011) / Illinois West (ftUS)
2523_2113.las	6457	NAD83(2011) / Illinois West (ftUS)
2523_2115.las	6457	NAD83(2011) / Illinois West (ftUS)
2523_2117.las	6457	NAD83(2011) / Illinois West (ftUS)
2523_2119.las	6457	NAD83(2011) / Illinois West (ftUS)
2523_2121.las	6457	NAD83(2011) / Illinois West (ftUS)
2523_2123.las	6457	NAD83(2011) / Illinois West (ftUS)
2523_2125.las	6457	NAD83(2011) / Illinois West (ftUS)
2523_2127.las	6457	NAD83(2011) / Illinois West (ftUS)
2525_2017.las	6457	NAD83(2011) / Illinois West (ftUS)
2525_2019.las	6457	NAD83(2011) / Illinois West (ftUS)
2525_2021.las	6457	NAD83(2011) / Illinois West (ftUS)
2525_2023.las	6457	NAD83(2011) / Illinois West (ftUS)
2525_2025.las	6457	NAD83(2011) / Illinois West (ftUS)
2525_2027.las	6457	NAD83(2011) / Illinois West (ftUS)

DPH-5 Report on Coordinate Reference System (Tiled Data)

- continued

File	EPSG Code	Coordinate Reference System
2525_2029.las	6457	NAD83(2011) / Illinois West (ftUS)
2525_2031.las	6457	NAD83(2011) / Illinois West (ftUS)
2525_2033.las	6457	NAD83(2011) / Illinois West (ftUS)
2525_2035.las	6457	NAD83(2011) / Illinois West (ftUS)
2525_2037.las	6457	NAD83(2011) / Illinois West (ftUS)
2525_2039.las	6457	NAD83(2011) / Illinois West (ftUS)
2525_2041.las	6457	NAD83(2011) / Illinois West (ftUS)
2525_2043.las	6457	NAD83(2011) / Illinois West (ftUS)
2525_2045.las	6457	NAD83(2011) / Illinois West (ftUS)
2525_2047.las	6457	NAD83(2011) / Illinois West (ftUS)
2525_2049.las	6457	NAD83(2011) / Illinois West (ftUS)
2525_2051.las	6457	NAD83(2011) / Illinois West (ftUS)
2525_2053.las	6457	NAD83(2011) / Illinois West (ftUS)
2525_2055.las	6457	NAD83(2011) / Illinois West (ftUS)
2525_2057.las	6457	NAD83(2011) / Illinois West (ftUS)
2525_2059.las	6457	NAD83(2011) / Illinois West (ftUS)
2525_2061.las	6457	NAD83(2011) / Illinois West (ftUS)
2525_2063.las	6457	NAD83(2011) / Illinois West (ftUS)
2525_2065.las	6457	NAD83(2011) / Illinois West (ftUS)
2525_2067.las	6457	NAD83(2011) / Illinois West (ftUS)
2525_2069.las	6457	NAD83(2011) / Illinois West (ftUS)
2525_2071.las	6457	NAD83(2011) / Illinois West (ftUS)
2525_2073.las	6457	NAD83(2011) / Illinois West (ftUS)
2525_2075.las	6457	NAD83(2011) / Illinois West (ftUS)
2525_2077.las	6457	NAD83(2011) / Illinois West (ftUS)
2525_2079.las	6457	NAD83(2011) / Illinois West (ftUS)
2525_2081.las	6457	NAD83(2011) / Illinois West (ftUS)
2525_2083.las	6457	NAD83(2011) / Illinois West (ftUS)
2525_2085.las	6457	NAD83(2011) / Illinois West (ftUS)
2525_2087.las	6457	NAD83(2011) / Illinois West (ftUS)
2525_2089.las	6457	NAD83(2011) / Illinois West (ftUS)
2525_2091.las	6457	NAD83(2011) / Illinois West (ftUS)

DPH-5 Report on Coordinate Reference System (Tiled Data)

- continued

File	EPSG Code	Coordinate Reference System
2525_2093.las	6457	NAD83(2011) / Illinois West (ftUS)
2525_2095.las	6457	NAD83(2011) / Illinois West (ftUS)
2525_2097.las	6457	NAD83(2011) / Illinois West (ftUS)
2525_2099.las	6457	NAD83(2011) / Illinois West (ftUS)
2525_2101.las	6457	NAD83(2011) / Illinois West (ftUS)
2525_2103.las	6457	NAD83(2011) / Illinois West (ftUS)
2525_2105.las	6457	NAD83(2011) / Illinois West (ftUS)
2525_2107.las	6457	NAD83(2011) / Illinois West (ftUS)
2525_2109.las	6457	NAD83(2011) / Illinois West (ftUS)
2525_2111.las	6457	NAD83(2011) / Illinois West (ftUS)
2525_2113.las	6457	NAD83(2011) / Illinois West (ftUS)
2525_2115.las	6457	NAD83(2011) / Illinois West (ftUS)
2525_2117.las	6457	NAD83(2011) / Illinois West (ftUS)
2525_2119.las	6457	NAD83(2011) / Illinois West (ftUS)
2525_2121.las	6457	NAD83(2011) / Illinois West (ftUS)
2525_2123.las	6457	NAD83(2011) / Illinois West (ftUS)
2525_2125.las	6457	NAD83(2011) / Illinois West (ftUS)
2525_2127.las	6457	NAD83(2011) / Illinois West (ftUS)
2527_2017.las	6457	NAD83(2011) / Illinois West (ftUS)
2527_2019.las	6457	NAD83(2011) / Illinois West (ftUS)
2527_2021.las	6457	NAD83(2011) / Illinois West (ftUS)
2527_2023.las	6457	NAD83(2011) / Illinois West (ftUS)
2527_2025.las	6457	NAD83(2011) / Illinois West (ftUS)
2527_2027.las	6457	NAD83(2011) / Illinois West (ftUS)
2527_2029.las	6457	NAD83(2011) / Illinois West (ftUS)
2527_2031.las	6457	NAD83(2011) / Illinois West (ftUS)
2527_2033.las	6457	NAD83(2011) / Illinois West (ftUS)
2527_2035.las	6457	NAD83(2011) / Illinois West (ftUS)
2527_2037.las	6457	NAD83(2011) / Illinois West (ftUS)
2527_2039.las	6457	NAD83(2011) / Illinois West (ftUS)
2527_2041.las	6457	NAD83(2011) / Illinois West (ftUS)
2527_2043.las	6457	NAD83(2011) / Illinois West (ftUS)

DPH-5 Report on Coordinate Reference System (Tiled Data)

- continued

File	EPSG Code	Coordinate Reference System
2527_2045.las	6457	NAD83(2011) / Illinois West (ftUS)
2527_2047.las	6457	NAD83(2011) / Illinois West (ftUS)
2527_2049.las	6457	NAD83(2011) / Illinois West (ftUS)
2527_2051.las	6457	NAD83(2011) / Illinois West (ftUS)
2527_2053.las	6457	NAD83(2011) / Illinois West (ftUS)
2527_2055.las	6457	NAD83(2011) / Illinois West (ftUS)
2527_2057.las	6457	NAD83(2011) / Illinois West (ftUS)
2527_2059.las	6457	NAD83(2011) / Illinois West (ftUS)
2527_2061.las	6457	NAD83(2011) / Illinois West (ftUS)
2527_2063.las	6457	NAD83(2011) / Illinois West (ftUS)
2527_2065.las	6457	NAD83(2011) / Illinois West (ftUS)
2527_2067.las	6457	NAD83(2011) / Illinois West (ftUS)
2527_2069.las	6457	NAD83(2011) / Illinois West (ftUS)
2527_2071.las	6457	NAD83(2011) / Illinois West (ftUS)
2527_2073.las	6457	NAD83(2011) / Illinois West (ftUS)
2527_2075.las	6457	NAD83(2011) / Illinois West (ftUS)
2527_2077.las	6457	NAD83(2011) / Illinois West (ftUS)
2527_2079.las	6457	NAD83(2011) / Illinois West (ftUS)
2527_2081.las	6457	NAD83(2011) / Illinois West (ftUS)
2527_2083.las	6457	NAD83(2011) / Illinois West (ftUS)
2527_2085.las	6457	NAD83(2011) / Illinois West (ftUS)
2527_2087.las	6457	NAD83(2011) / Illinois West (ftUS)
2527_2089.las	6457	NAD83(2011) / Illinois West (ftUS)
2527_2091.las	6457	NAD83(2011) / Illinois West (ftUS)
2527_2093.las	6457	NAD83(2011) / Illinois West (ftUS)
2527_2095.las	6457	NAD83(2011) / Illinois West (ftUS)
2527_2097.las	6457	NAD83(2011) / Illinois West (ftUS)
2527_2099.las	6457	NAD83(2011) / Illinois West (ftUS)
2527_2101.las	6457	NAD83(2011) / Illinois West (ftUS)
2527_2103.las	6457	NAD83(2011) / Illinois West (ftUS)
2527_2105.las	6457	NAD83(2011) / Illinois West (ftUS)
2527_2107.las	6457	NAD83(2011) / Illinois West (ftUS)

DPH-5 Report on Coordinate Reference System (Tiled Data)

- continued

File	EPSG Code	Coordinate Reference System
2527_2109.las	6457	NAD83(2011) / Illinois West (ftUS)
2527_2111.las	6457	NAD83(2011) / Illinois West (ftUS)
2527_2113.las	6457	NAD83(2011) / Illinois West (ftUS)
2527_2115.las	6457	NAD83(2011) / Illinois West (ftUS)
2527_2117.las	6457	NAD83(2011) / Illinois West (ftUS)
2527_2119.las	6457	NAD83(2011) / Illinois West (ftUS)
2527_2121.las	6457	NAD83(2011) / Illinois West (ftUS)
2527_2123.las	6457	NAD83(2011) / Illinois West (ftUS)
2527_2125.las	6457	NAD83(2011) / Illinois West (ftUS)
2527_2127.las	6457	NAD83(2011) / Illinois West (ftUS)
2529_2017.las	6457	NAD83(2011) / Illinois West (ftUS)
2529_2019.las	6457	NAD83(2011) / Illinois West (ftUS)
2529_2021.las	6457	NAD83(2011) / Illinois West (ftUS)
2529_2023.las	6457	NAD83(2011) / Illinois West (ftUS)
2529_2025.las	6457	NAD83(2011) / Illinois West (ftUS)
2529_2027.las	6457	NAD83(2011) / Illinois West (ftUS)
2529_2029.las	6457	NAD83(2011) / Illinois West (ftUS)
2529_2031.las	6457	NAD83(2011) / Illinois West (ftUS)
2529_2033.las	6457	NAD83(2011) / Illinois West (ftUS)
2529_2035.las	6457	NAD83(2011) / Illinois West (ftUS)
2529_2037.las	6457	NAD83(2011) / Illinois West (ftUS)
2529_2039.las	6457	NAD83(2011) / Illinois West (ftUS)
2529_2041.las	6457	NAD83(2011) / Illinois West (ftUS)
2529_2043.las	6457	NAD83(2011) / Illinois West (ftUS)
2529_2045.las	6457	NAD83(2011) / Illinois West (ftUS)
2529_2047.las	6457	NAD83(2011) / Illinois West (ftUS)
2529_2049.las	6457	NAD83(2011) / Illinois West (ftUS)
2529_2051.las	6457	NAD83(2011) / Illinois West (ftUS)
2529_2053.las	6457	NAD83(2011) / Illinois West (ftUS)
2529_2055.las	6457	NAD83(2011) / Illinois West (ftUS)
2529_2057.las	6457	NAD83(2011) / Illinois West (ftUS)
2529_2059.las	6457	NAD83(2011) / Illinois West (ftUS)

DPH-5 Report on Coordinate Reference System (Tiled Data)

- continued

File	EPSG Code	Coordinate Reference System
2529_2061.las	6457	NAD83(2011) / Illinois West (ftUS)
2529_2063.las	6457	NAD83(2011) / Illinois West (ftUS)
2529_2065.las	6457	NAD83(2011) / Illinois West (ftUS)
2529_2067.las	6457	NAD83(2011) / Illinois West (ftUS)
2529_2069.las	6457	NAD83(2011) / Illinois West (ftUS)
2529_2071.las	6457	NAD83(2011) / Illinois West (ftUS)
2529_2073.las	6457	NAD83(2011) / Illinois West (ftUS)
2529_2075.las	6457	NAD83(2011) / Illinois West (ftUS)
2529_2077.las	6457	NAD83(2011) / Illinois West (ftUS)
2529_2079.las	6457	NAD83(2011) / Illinois West (ftUS)
2529_2081.las	6457	NAD83(2011) / Illinois West (ftUS)
2529_2083.las	6457	NAD83(2011) / Illinois West (ftUS)
2529_2085.las	6457	NAD83(2011) / Illinois West (ftUS)
2529_2087.las	6457	NAD83(2011) / Illinois West (ftUS)
2529_2089.las	6457	NAD83(2011) / Illinois West (ftUS)
2529_2091.las	6457	NAD83(2011) / Illinois West (ftUS)
2529_2093.las	6457	NAD83(2011) / Illinois West (ftUS)
2529_2095.las	6457	NAD83(2011) / Illinois West (ftUS)
2529_2097.las	6457	NAD83(2011) / Illinois West (ftUS)
2529_2099.las	6457	NAD83(2011) / Illinois West (ftUS)
2529_2101.las	6457	NAD83(2011) / Illinois West (ftUS)
2529_2103.las	6457	NAD83(2011) / Illinois West (ftUS)
2529_2105.las	6457	NAD83(2011) / Illinois West (ftUS)
2529_2107.las	6457	NAD83(2011) / Illinois West (ftUS)
2529_2109.las	6457	NAD83(2011) / Illinois West (ftUS)
2529_2111.las	6457	NAD83(2011) / Illinois West (ftUS)
2529_2113.las	6457	NAD83(2011) / Illinois West (ftUS)
2529_2115.las	6457	NAD83(2011) / Illinois West (ftUS)
2529_2117.las	6457	NAD83(2011) / Illinois West (ftUS)
2529_2119.las	6457	NAD83(2011) / Illinois West (ftUS)
2529_2121.las	6457	NAD83(2011) / Illinois West (ftUS)
2529_2123.las	6457	NAD83(2011) / Illinois West (ftUS)

DPH-5 Report on Coordinate Reference System (Tiled Data)

- continued

File	EPSG Code	Coordinate Reference System
2529_2125.las	6457	NAD83(2011) / Illinois West (ftUS)
2529_2127.las	6457	NAD83(2011) / Illinois West (ftUS)
2531_2017.las	6457	NAD83(2011) / Illinois West (ftUS)
2531_2019.las	6457	NAD83(2011) / Illinois West (ftUS)
2531_2021.las	6457	NAD83(2011) / Illinois West (ftUS)
2531_2023.las	6457	NAD83(2011) / Illinois West (ftUS)
2531_2025.las	6457	NAD83(2011) / Illinois West (ftUS)
2531_2027.las	6457	NAD83(2011) / Illinois West (ftUS)
2531_2029.las	6457	NAD83(2011) / Illinois West (ftUS)
2531_2031.las	6457	NAD83(2011) / Illinois West (ftUS)
2531_2033.las	6457	NAD83(2011) / Illinois West (ftUS)
2531_2035.las	6457	NAD83(2011) / Illinois West (ftUS)
2531_2037.las	6457	NAD83(2011) / Illinois West (ftUS)
2531_2039.las	6457	NAD83(2011) / Illinois West (ftUS)
2531_2041.las	6457	NAD83(2011) / Illinois West (ftUS)
2531_2043.las	6457	NAD83(2011) / Illinois West (ftUS)
2531_2045.las	6457	NAD83(2011) / Illinois West (ftUS)
2531_2047.las	6457	NAD83(2011) / Illinois West (ftUS)
2531_2049.las	6457	NAD83(2011) / Illinois West (ftUS)
2531_2051.las	6457	NAD83(2011) / Illinois West (ftUS)
2531_2053.las	6457	NAD83(2011) / Illinois West (ftUS)
2531_2055.las	6457	NAD83(2011) / Illinois West (ftUS)
2531_2057.las	6457	NAD83(2011) / Illinois West (ftUS)
2531_2059.las	6457	NAD83(2011) / Illinois West (ftUS)
2531_2061.las	6457	NAD83(2011) / Illinois West (ftUS)
2531_2063.las	6457	NAD83(2011) / Illinois West (ftUS)
2531_2065.las	6457	NAD83(2011) / Illinois West (ftUS)
2531_2067.las	6457	NAD83(2011) / Illinois West (ftUS)
2531_2069.las	6457	NAD83(2011) / Illinois West (ftUS)
2531_2071.las	6457	NAD83(2011) / Illinois West (ftUS)
2531_2073.las	6457	NAD83(2011) / Illinois West (ftUS)
2531_2075.las	6457	NAD83(2011) / Illinois West (ftUS)

DPH-5 Report on Coordinate Reference System (Tiled Data)

- continued

File	EPSG Code	Coordinate Reference System
2531_2077.las	6457	NAD83(2011) / Illinois West (ftUS)
2531_2079.las	6457	NAD83(2011) / Illinois West (ftUS)
2531_2081.las	6457	NAD83(2011) / Illinois West (ftUS)
2531_2083.las	6457	NAD83(2011) / Illinois West (ftUS)
2531_2085.las	6457	NAD83(2011) / Illinois West (ftUS)
2531_2087.las	6457	NAD83(2011) / Illinois West (ftUS)
2531_2089.las	6457	NAD83(2011) / Illinois West (ftUS)
2531_2091.las	6457	NAD83(2011) / Illinois West (ftUS)
2531_2093.las	6457	NAD83(2011) / Illinois West (ftUS)
2531_2095.las	6457	NAD83(2011) / Illinois West (ftUS)
2531_2097.las	6457	NAD83(2011) / Illinois West (ftUS)
2531_2099.las	6457	NAD83(2011) / Illinois West (ftUS)
2531_2101.las	6457	NAD83(2011) / Illinois West (ftUS)
2531_2103.las	6457	NAD83(2011) / Illinois West (ftUS)
2531_2105.las	6457	NAD83(2011) / Illinois West (ftUS)
2531_2107.las	6457	NAD83(2011) / Illinois West (ftUS)
2531_2109.las	6457	NAD83(2011) / Illinois West (ftUS)
2531_2111.las	6457	NAD83(2011) / Illinois West (ftUS)
2531_2113.las	6457	NAD83(2011) / Illinois West (ftUS)
2531_2115.las	6457	NAD83(2011) / Illinois West (ftUS)
2531_2117.las	6457	NAD83(2011) / Illinois West (ftUS)
2531_2119.las	6457	NAD83(2011) / Illinois West (ftUS)
2531_2121.las	6457	NAD83(2011) / Illinois West (ftUS)
2531_2123.las	6457	NAD83(2011) / Illinois West (ftUS)
2531_2125.las	6457	NAD83(2011) / Illinois West (ftUS)
2531_2127.las	6457	NAD83(2011) / Illinois West (ftUS)
2533_2017.las	6457	NAD83(2011) / Illinois West (ftUS)
2533_2019.las	6457	NAD83(2011) / Illinois West (ftUS)
2533_2021.las	6457	NAD83(2011) / Illinois West (ftUS)
2533_2023.las	6457	NAD83(2011) / Illinois West (ftUS)
2533_2025.las	6457	NAD83(2011) / Illinois West (ftUS)
2533_2027.las	6457	NAD83(2011) / Illinois West (ftUS)

DPH-5 Report on Coordinate Reference System (Tiled Data)

- continued

File	EPSG Code	Coordinate Reference System
2533_2029.las	6457	NAD83(2011) / Illinois West (ftUS)
2533_2031.las	6457	NAD83(2011) / Illinois West (ftUS)
2533_2033.las	6457	NAD83(2011) / Illinois West (ftUS)
2533_2035.las	6457	NAD83(2011) / Illinois West (ftUS)
2533_2037.las	6457	NAD83(2011) / Illinois West (ftUS)
2533_2039.las	6457	NAD83(2011) / Illinois West (ftUS)
2533_2041.las	6457	NAD83(2011) / Illinois West (ftUS)
2533_2043.las	6457	NAD83(2011) / Illinois West (ftUS)
2533_2045.las	6457	NAD83(2011) / Illinois West (ftUS)
2533_2047.las	6457	NAD83(2011) / Illinois West (ftUS)
2533_2049.las	6457	NAD83(2011) / Illinois West (ftUS)
2533_2051.las	6457	NAD83(2011) / Illinois West (ftUS)
2533_2053.las	6457	NAD83(2011) / Illinois West (ftUS)
2533_2055.las	6457	NAD83(2011) / Illinois West (ftUS)
2533_2057.las	6457	NAD83(2011) / Illinois West (ftUS)
2533_2059.las	6457	NAD83(2011) / Illinois West (ftUS)
2533_2061.las	6457	NAD83(2011) / Illinois West (ftUS)
2533_2063.las	6457	NAD83(2011) / Illinois West (ftUS)
2533_2065.las	6457	NAD83(2011) / Illinois West (ftUS)
2533_2067.las	6457	NAD83(2011) / Illinois West (ftUS)
2533_2069.las	6457	NAD83(2011) / Illinois West (ftUS)
2533_2071.las	6457	NAD83(2011) / Illinois West (ftUS)
2533_2073.las	6457	NAD83(2011) / Illinois West (ftUS)
2533_2075.las	6457	NAD83(2011) / Illinois West (ftUS)
2533_2077.las	6457	NAD83(2011) / Illinois West (ftUS)
2533_2079.las	6457	NAD83(2011) / Illinois West (ftUS)
2533_2081.las	6457	NAD83(2011) / Illinois West (ftUS)
2533_2083.las	6457	NAD83(2011) / Illinois West (ftUS)
2533_2085.las	6457	NAD83(2011) / Illinois West (ftUS)
2533_2087.las	6457	NAD83(2011) / Illinois West (ftUS)
2533_2089.las	6457	NAD83(2011) / Illinois West (ftUS)
2533_2091.las	6457	NAD83(2011) / Illinois West (ftUS)

DPH-5 Report on Coordinate Reference System (Tiled Data)

- continued

File	EPSG Code	Coordinate Reference System
2533_2093.las	6457	NAD83(2011) / Illinois West (ftUS)
2533_2095.las	6457	NAD83(2011) / Illinois West (ftUS)
2533_2097.las	6457	NAD83(2011) / Illinois West (ftUS)
2533_2099.las	6457	NAD83(2011) / Illinois West (ftUS)
2533_2101.las	6457	NAD83(2011) / Illinois West (ftUS)
2533_2103.las	6457	NAD83(2011) / Illinois West (ftUS)
2533_2105.las	6457	NAD83(2011) / Illinois West (ftUS)
2533_2107.las	6457	NAD83(2011) / Illinois West (ftUS)
2533_2109.las	6457	NAD83(2011) / Illinois West (ftUS)
2533_2111.las	6457	NAD83(2011) / Illinois West (ftUS)
2533_2113.las	6457	NAD83(2011) / Illinois West (ftUS)
2533_2115.las	6457	NAD83(2011) / Illinois West (ftUS)
2533_2117.las	6457	NAD83(2011) / Illinois West (ftUS)
2533_2119.las	6457	NAD83(2011) / Illinois West (ftUS)
2533_2121.las	6457	NAD83(2011) / Illinois West (ftUS)
2533_2123.las	6457	NAD83(2011) / Illinois West (ftUS)
2533_2125.las	6457	NAD83(2011) / Illinois West (ftUS)
2533_2127.las	6457	NAD83(2011) / Illinois West (ftUS)
2535_2017.las	6457	NAD83(2011) / Illinois West (ftUS)
2535_2019.las	6457	NAD83(2011) / Illinois West (ftUS)
2535_2021.las	6457	NAD83(2011) / Illinois West (ftUS)
2535_2023.las	6457	NAD83(2011) / Illinois West (ftUS)
2535_2025.las	6457	NAD83(2011) / Illinois West (ftUS)
2535_2027.las	6457	NAD83(2011) / Illinois West (ftUS)
2535_2029.las	6457	NAD83(2011) / Illinois West (ftUS)
2535_2031.las	6457	NAD83(2011) / Illinois West (ftUS)
2535_2033.las	6457	NAD83(2011) / Illinois West (ftUS)
2535_2035.las	6457	NAD83(2011) / Illinois West (ftUS)
2535_2037.las	6457	NAD83(2011) / Illinois West (ftUS)
2535_2039.las	6457	NAD83(2011) / Illinois West (ftUS)
2535_2041.las	6457	NAD83(2011) / Illinois West (ftUS)
2535_2043.las	6457	NAD83(2011) / Illinois West (ftUS)

DPH-5 Report on Coordinate Reference System (Tiled Data)

- continued

File	EPSG Code	Coordinate Reference System
2535_2045.las	6457	NAD83(2011) / Illinois West (ftUS)
2535_2047.las	6457	NAD83(2011) / Illinois West (ftUS)
2535_2049.las	6457	NAD83(2011) / Illinois West (ftUS)
2535_2051.las	6457	NAD83(2011) / Illinois West (ftUS)
2535_2053.las	6457	NAD83(2011) / Illinois West (ftUS)
2535_2055.las	6457	NAD83(2011) / Illinois West (ftUS)
2535_2057.las	6457	NAD83(2011) / Illinois West (ftUS)
2535_2059.las	6457	NAD83(2011) / Illinois West (ftUS)
2535_2061.las	6457	NAD83(2011) / Illinois West (ftUS)
2535_2063.las	6457	NAD83(2011) / Illinois West (ftUS)
2535_2065.las	6457	NAD83(2011) / Illinois West (ftUS)
2535_2067.las	6457	NAD83(2011) / Illinois West (ftUS)
2535_2069.las	6457	NAD83(2011) / Illinois West (ftUS)
2535_2071.las	6457	NAD83(2011) / Illinois West (ftUS)
2535_2073.las	6457	NAD83(2011) / Illinois West (ftUS)
2535_2075.las	6457	NAD83(2011) / Illinois West (ftUS)
2535_2077.las	6457	NAD83(2011) / Illinois West (ftUS)
2535_2079.las	6457	NAD83(2011) / Illinois West (ftUS)
2535_2081.las	6457	NAD83(2011) / Illinois West (ftUS)
2535_2083.las	6457	NAD83(2011) / Illinois West (ftUS)
2535_2085.las	6457	NAD83(2011) / Illinois West (ftUS)
2535_2087.las	6457	NAD83(2011) / Illinois West (ftUS)
2535_2089.las	6457	NAD83(2011) / Illinois West (ftUS)
2535_2091.las	6457	NAD83(2011) / Illinois West (ftUS)
2535_2093.las	6457	NAD83(2011) / Illinois West (ftUS)
2535_2095.las	6457	NAD83(2011) / Illinois West (ftUS)
2535_2097.las	6457	NAD83(2011) / Illinois West (ftUS)
2535_2099.las	6457	NAD83(2011) / Illinois West (ftUS)
2535_2101.las	6457	NAD83(2011) / Illinois West (ftUS)
2535_2103.las	6457	NAD83(2011) / Illinois West (ftUS)
2535_2105.las	6457	NAD83(2011) / Illinois West (ftUS)
2535_2107.las	6457	NAD83(2011) / Illinois West (ftUS)

DPH-5 Report on Coordinate Reference System (Tiled Data)

- continued

File	EPSG Code	Coordinate Reference System
2535_2109.las	6457	NAD83(2011) / Illinois West (ftUS)
2535_2111.las	6457	NAD83(2011) / Illinois West (ftUS)
2535_2113.las	6457	NAD83(2011) / Illinois West (ftUS)
2535_2115.las	6457	NAD83(2011) / Illinois West (ftUS)
2535_2117.las	6457	NAD83(2011) / Illinois West (ftUS)
2535_2119.las	6457	NAD83(2011) / Illinois West (ftUS)
2535_2121.las	6457	NAD83(2011) / Illinois West (ftUS)
2535_2123.las	6457	NAD83(2011) / Illinois West (ftUS)
2535_2125.las	6457	NAD83(2011) / Illinois West (ftUS)
2535_2127.las	6457	NAD83(2011) / Illinois West (ftUS)
2537_2017.las	6457	NAD83(2011) / Illinois West (ftUS)
2537_2019.las	6457	NAD83(2011) / Illinois West (ftUS)
2537_2021.las	6457	NAD83(2011) / Illinois West (ftUS)
2537_2023.las	6457	NAD83(2011) / Illinois West (ftUS)
2537_2025.las	6457	NAD83(2011) / Illinois West (ftUS)
2537_2027.las	6457	NAD83(2011) / Illinois West (ftUS)
2537_2029.las	6457	NAD83(2011) / Illinois West (ftUS)
2537_2031.las	6457	NAD83(2011) / Illinois West (ftUS)
2537_2033.las	6457	NAD83(2011) / Illinois West (ftUS)
2537_2035.las	6457	NAD83(2011) / Illinois West (ftUS)
2537_2037.las	6457	NAD83(2011) / Illinois West (ftUS)
2537_2039.las	6457	NAD83(2011) / Illinois West (ftUS)
2537_2041.las	6457	NAD83(2011) / Illinois West (ftUS)
2537_2043.las	6457	NAD83(2011) / Illinois West (ftUS)
2537_2045.las	6457	NAD83(2011) / Illinois West (ftUS)
2537_2047.las	6457	NAD83(2011) / Illinois West (ftUS)
2537_2049.las	6457	NAD83(2011) / Illinois West (ftUS)
2537_2051.las	6457	NAD83(2011) / Illinois West (ftUS)
2537_2053.las	6457	NAD83(2011) / Illinois West (ftUS)
2537_2055.las	6457	NAD83(2011) / Illinois West (ftUS)
2537_2057.las	6457	NAD83(2011) / Illinois West (ftUS)
2537_2059.las	6457	NAD83(2011) / Illinois West (ftUS)

DPH-5 Report on Coordinate Reference System (Tiled Data)

- continued

File	EPSG Code	Coordinate Reference System
2537_2061.las	6457	NAD83(2011) / Illinois West (ftUS)
2537_2063.las	6457	NAD83(2011) / Illinois West (ftUS)
2537_2065.las	6457	NAD83(2011) / Illinois West (ftUS)
2537_2067.las	6457	NAD83(2011) / Illinois West (ftUS)
2537_2069.las	6457	NAD83(2011) / Illinois West (ftUS)
2537_2071.las	6457	NAD83(2011) / Illinois West (ftUS)
2537_2073.las	6457	NAD83(2011) / Illinois West (ftUS)
2537_2075.las	6457	NAD83(2011) / Illinois West (ftUS)
2537_2077.las	6457	NAD83(2011) / Illinois West (ftUS)
2537_2079.las	6457	NAD83(2011) / Illinois West (ftUS)
2537_2081.las	6457	NAD83(2011) / Illinois West (ftUS)
2537_2083.las	6457	NAD83(2011) / Illinois West (ftUS)
2537_2085.las	6457	NAD83(2011) / Illinois West (ftUS)
2537_2087.las	6457	NAD83(2011) / Illinois West (ftUS)
2537_2089.las	6457	NAD83(2011) / Illinois West (ftUS)
2537_2091.las	6457	NAD83(2011) / Illinois West (ftUS)
2537_2093.las	6457	NAD83(2011) / Illinois West (ftUS)
2537_2095.las	6457	NAD83(2011) / Illinois West (ftUS)
2537_2097.las	6457	NAD83(2011) / Illinois West (ftUS)
2537_2099.las	6457	NAD83(2011) / Illinois West (ftUS)
2537_2101.las	6457	NAD83(2011) / Illinois West (ftUS)
2537_2103.las	6457	NAD83(2011) / Illinois West (ftUS)
2537_2105.las	6457	NAD83(2011) / Illinois West (ftUS)
2537_2107.las	6457	NAD83(2011) / Illinois West (ftUS)
2537_2109.las	6457	NAD83(2011) / Illinois West (ftUS)
2537_2111.las	6457	NAD83(2011) / Illinois West (ftUS)
2537_2113.las	6457	NAD83(2011) / Illinois West (ftUS)
2537_2115.las	6457	NAD83(2011) / Illinois West (ftUS)
2537_2117.las	6457	NAD83(2011) / Illinois West (ftUS)
2537_2119.las	6457	NAD83(2011) / Illinois West (ftUS)
2537_2121.las	6457	NAD83(2011) / Illinois West (ftUS)
2537_2123.las	6457	NAD83(2011) / Illinois West (ftUS)

DPH-5 Report on Coordinate Reference System (Tiled Data)

- continued

File	EPSG Code	Coordinate Reference System
2537_2125.las	6457	NAD83(2011) / Illinois West (ftUS)
2537_2127.las	6457	NAD83(2011) / Illinois West (ftUS)
2539_2017.las	6457	NAD83(2011) / Illinois West (ftUS)
2539_2019.las	6457	NAD83(2011) / Illinois West (ftUS)
2539_2021.las	6457	NAD83(2011) / Illinois West (ftUS)
2539_2023.las	6457	NAD83(2011) / Illinois West (ftUS)
2539_2025.las	6457	NAD83(2011) / Illinois West (ftUS)
2539_2027.las	6457	NAD83(2011) / Illinois West (ftUS)
2539_2029.las	6457	NAD83(2011) / Illinois West (ftUS)
2539_2031.las	6457	NAD83(2011) / Illinois West (ftUS)
2539_2033.las	6457	NAD83(2011) / Illinois West (ftUS)
2539_2035.las	6457	NAD83(2011) / Illinois West (ftUS)
2539_2037.las	6457	NAD83(2011) / Illinois West (ftUS)
2539_2039.las	6457	NAD83(2011) / Illinois West (ftUS)
2539_2041.las	6457	NAD83(2011) / Illinois West (ftUS)
2539_2043.las	6457	NAD83(2011) / Illinois West (ftUS)
2539_2045.las	6457	NAD83(2011) / Illinois West (ftUS)
2539_2047.las	6457	NAD83(2011) / Illinois West (ftUS)
2539_2049.las	6457	NAD83(2011) / Illinois West (ftUS)
2539_2051.las	6457	NAD83(2011) / Illinois West (ftUS)
2539_2053.las	6457	NAD83(2011) / Illinois West (ftUS)
2539_2055.las	6457	NAD83(2011) / Illinois West (ftUS)
2539_2057.las	6457	NAD83(2011) / Illinois West (ftUS)
2539_2059.las	6457	NAD83(2011) / Illinois West (ftUS)
2539_2061.las	6457	NAD83(2011) / Illinois West (ftUS)
2539_2063.las	6457	NAD83(2011) / Illinois West (ftUS)
2539_2065.las	6457	NAD83(2011) / Illinois West (ftUS)
2539_2067.las	6457	NAD83(2011) / Illinois West (ftUS)
2539_2069.las	6457	NAD83(2011) / Illinois West (ftUS)
2539_2071.las	6457	NAD83(2011) / Illinois West (ftUS)
2539_2073.las	6457	NAD83(2011) / Illinois West (ftUS)
2539_2075.las	6457	NAD83(2011) / Illinois West (ftUS)

DPH-5 Report on Coordinate Reference System (Tiled Data)

- continued

File	EPSG Code	Coordinate Reference System
2539_2077.las	6457	NAD83(2011) / Illinois West (ftUS)
2539_2079.las	6457	NAD83(2011) / Illinois West (ftUS)
2539_2081.las	6457	NAD83(2011) / Illinois West (ftUS)
2539_2083.las	6457	NAD83(2011) / Illinois West (ftUS)
2539_2085.las	6457	NAD83(2011) / Illinois West (ftUS)
2539_2087.las	6457	NAD83(2011) / Illinois West (ftUS)
2539_2089.las	6457	NAD83(2011) / Illinois West (ftUS)
2539_2091.las	6457	NAD83(2011) / Illinois West (ftUS)
2539_2093.las	6457	NAD83(2011) / Illinois West (ftUS)
2539_2095.las	6457	NAD83(2011) / Illinois West (ftUS)
2539_2097.las	6457	NAD83(2011) / Illinois West (ftUS)
2539_2099.las	6457	NAD83(2011) / Illinois West (ftUS)
2539_2101.las	6457	NAD83(2011) / Illinois West (ftUS)
2539_2103.las	6457	NAD83(2011) / Illinois West (ftUS)
2539_2105.las	6457	NAD83(2011) / Illinois West (ftUS)
2539_2107.las	6457	NAD83(2011) / Illinois West (ftUS)
2539_2109.las	6457	NAD83(2011) / Illinois West (ftUS)
2539_2111.las	6457	NAD83(2011) / Illinois West (ftUS)
2539_2113.las	6457	NAD83(2011) / Illinois West (ftUS)
2539_2115.las	6457	NAD83(2011) / Illinois West (ftUS)
2539_2117.las	6457	NAD83(2011) / Illinois West (ftUS)
2539_2119.las	6457	NAD83(2011) / Illinois West (ftUS)
2539_2121.las	6457	NAD83(2011) / Illinois West (ftUS)
2539_2123.las	6457	NAD83(2011) / Illinois West (ftUS)
2539_2125.las	6457	NAD83(2011) / Illinois West (ftUS)
2539_2127.las	6457	NAD83(2011) / Illinois West (ftUS)
2541_2017.las	6457	NAD83(2011) / Illinois West (ftUS)
2541_2019.las	6457	NAD83(2011) / Illinois West (ftUS)
2541_2021.las	6457	NAD83(2011) / Illinois West (ftUS)
2541_2023.las	6457	NAD83(2011) / Illinois West (ftUS)
2541_2025.las	6457	NAD83(2011) / Illinois West (ftUS)
2541_2027.las	6457	NAD83(2011) / Illinois West (ftUS)

DPH-5 Report on Coordinate Reference System (Tiled Data)

- continued

File	EPSG Code	Coordinate Reference System
2541_2029.las	6457	NAD83(2011) / Illinois West (ftUS)
2541_2031.las	6457	NAD83(2011) / Illinois West (ftUS)
2541_2033.las	6457	NAD83(2011) / Illinois West (ftUS)
2541_2035.las	6457	NAD83(2011) / Illinois West (ftUS)
2541_2037.las	6457	NAD83(2011) / Illinois West (ftUS)
2541_2039.las	6457	NAD83(2011) / Illinois West (ftUS)
2541_2041.las	6457	NAD83(2011) / Illinois West (ftUS)
2541_2043.las	6457	NAD83(2011) / Illinois West (ftUS)
2541_2045.las	6457	NAD83(2011) / Illinois West (ftUS)
2541_2047.las	6457	NAD83(2011) / Illinois West (ftUS)
2541_2049.las	6457	NAD83(2011) / Illinois West (ftUS)
2541_2051.las	6457	NAD83(2011) / Illinois West (ftUS)
2541_2053.las	6457	NAD83(2011) / Illinois West (ftUS)
2541_2055.las	6457	NAD83(2011) / Illinois West (ftUS)
2541_2057.las	6457	NAD83(2011) / Illinois West (ftUS)
2541_2059.las	6457	NAD83(2011) / Illinois West (ftUS)
2541_2061.las	6457	NAD83(2011) / Illinois West (ftUS)
2541_2063.las	6457	NAD83(2011) / Illinois West (ftUS)
2541_2065.las	6457	NAD83(2011) / Illinois West (ftUS)
2541_2067.las	6457	NAD83(2011) / Illinois West (ftUS)
2541_2069.las	6457	NAD83(2011) / Illinois West (ftUS)
2541_2071.las	6457	NAD83(2011) / Illinois West (ftUS)
2541_2073.las	6457	NAD83(2011) / Illinois West (ftUS)
2541_2075.las	6457	NAD83(2011) / Illinois West (ftUS)
2541_2077.las	6457	NAD83(2011) / Illinois West (ftUS)
2541_2079.las	6457	NAD83(2011) / Illinois West (ftUS)
2541_2081.las	6457	NAD83(2011) / Illinois West (ftUS)
2541_2083.las	6457	NAD83(2011) / Illinois West (ftUS)
2541_2085.las	6457	NAD83(2011) / Illinois West (ftUS)
2541_2087.las	6457	NAD83(2011) / Illinois West (ftUS)
2541_2089.las	6457	NAD83(2011) / Illinois West (ftUS)
2541_2091.las	6457	NAD83(2011) / Illinois West (ftUS)

DPH-5 Report on Coordinate Reference System (Tiled Data)

- continued

File	EPSG Code	Coordinate Reference System
2541_2093.las	6457	NAD83(2011) / Illinois West (ftUS)
2541_2095.las	6457	NAD83(2011) / Illinois West (ftUS)
2541_2097.las	6457	NAD83(2011) / Illinois West (ftUS)
2541_2099.las	6457	NAD83(2011) / Illinois West (ftUS)
2541_2101.las	6457	NAD83(2011) / Illinois West (ftUS)
2541_2103.las	6457	NAD83(2011) / Illinois West (ftUS)
2541_2105.las	6457	NAD83(2011) / Illinois West (ftUS)
2541_2107.las	6457	NAD83(2011) / Illinois West (ftUS)
2541_2109.las	6457	NAD83(2011) / Illinois West (ftUS)
2541_2111.las	6457	NAD83(2011) / Illinois West (ftUS)
2541_2113.las	6457	NAD83(2011) / Illinois West (ftUS)
2541_2115.las	6457	NAD83(2011) / Illinois West (ftUS)
2541_2117.las	6457	NAD83(2011) / Illinois West (ftUS)
2541_2119.las	6457	NAD83(2011) / Illinois West (ftUS)
2541_2121.las	6457	NAD83(2011) / Illinois West (ftUS)
2541_2123.las	6457	NAD83(2011) / Illinois West (ftUS)
2541_2125.las	6457	NAD83(2011) / Illinois West (ftUS)
2541_2127.las	6457	NAD83(2011) / Illinois West (ftUS)
2543_2017.las	6457	NAD83(2011) / Illinois West (ftUS)
2543_2019.las	6457	NAD83(2011) / Illinois West (ftUS)
2543_2021.las	6457	NAD83(2011) / Illinois West (ftUS)
2543_2023.las	6457	NAD83(2011) / Illinois West (ftUS)
2543_2025.las	6457	NAD83(2011) / Illinois West (ftUS)
2543_2027.las	6457	NAD83(2011) / Illinois West (ftUS)
2543_2029.las	6457	NAD83(2011) / Illinois West (ftUS)
2543_2031.las	6457	NAD83(2011) / Illinois West (ftUS)
2543_2033.las	6457	NAD83(2011) / Illinois West (ftUS)
2543_2035.las	6457	NAD83(2011) / Illinois West (ftUS)
2543_2037.las	6457	NAD83(2011) / Illinois West (ftUS)
2543_2039.las	6457	NAD83(2011) / Illinois West (ftUS)
2543_2041.las	6457	NAD83(2011) / Illinois West (ftUS)
2543_2043.las	6457	NAD83(2011) / Illinois West (ftUS)

DPH-5 Report on Coordinate Reference System (Tiled Data)

- continued

File	EPSG Code	Coordinate Reference System
2543_2045.las	6457	NAD83(2011) / Illinois West (ftUS)
2543_2047.las	6457	NAD83(2011) / Illinois West (ftUS)
2543_2049.las	6457	NAD83(2011) / Illinois West (ftUS)
2543_2051.las	6457	NAD83(2011) / Illinois West (ftUS)
2543_2053.las	6457	NAD83(2011) / Illinois West (ftUS)
2543_2055.las	6457	NAD83(2011) / Illinois West (ftUS)
2543_2057.las	6457	NAD83(2011) / Illinois West (ftUS)
2543_2059.las	6457	NAD83(2011) / Illinois West (ftUS)
2543_2061.las	6457	NAD83(2011) / Illinois West (ftUS)
2543_2063.las	6457	NAD83(2011) / Illinois West (ftUS)
2543_2065.las	6457	NAD83(2011) / Illinois West (ftUS)
2543_2067.las	6457	NAD83(2011) / Illinois West (ftUS)
2543_2069.las	6457	NAD83(2011) / Illinois West (ftUS)
2543_2071.las	6457	NAD83(2011) / Illinois West (ftUS)
2543_2073.las	6457	NAD83(2011) / Illinois West (ftUS)
2543_2075.las	6457	NAD83(2011) / Illinois West (ftUS)
2543_2077.las	6457	NAD83(2011) / Illinois West (ftUS)
2543_2079.las	6457	NAD83(2011) / Illinois West (ftUS)
2543_2081.las	6457	NAD83(2011) / Illinois West (ftUS)
2543_2083.las	6457	NAD83(2011) / Illinois West (ftUS)
2543_2085.las	6457	NAD83(2011) / Illinois West (ftUS)
2543_2087.las	6457	NAD83(2011) / Illinois West (ftUS)
2543_2089.las	6457	NAD83(2011) / Illinois West (ftUS)
2543_2091.las	6457	NAD83(2011) / Illinois West (ftUS)
2543_2093.las	6457	NAD83(2011) / Illinois West (ftUS)
2543_2095.las	6457	NAD83(2011) / Illinois West (ftUS)
2543_2097.las	6457	NAD83(2011) / Illinois West (ftUS)
2543_2099.las	6457	NAD83(2011) / Illinois West (ftUS)
2543_2101.las	6457	NAD83(2011) / Illinois West (ftUS)
2543_2103.las	6457	NAD83(2011) / Illinois West (ftUS)
2543_2105.las	6457	NAD83(2011) / Illinois West (ftUS)
2543_2107.las	6457	NAD83(2011) / Illinois West (ftUS)

DPH-5 Report on Coordinate Reference System (Tiled Data)

- continued

File	EPSG Code	Coordinate Reference System
2543_2109.las	6457	NAD83(2011) / Illinois West (ftUS)
2543_2111.las	6457	NAD83(2011) / Illinois West (ftUS)
2543_2113.las	6457	NAD83(2011) / Illinois West (ftUS)
2543_2115.las	6457	NAD83(2011) / Illinois West (ftUS)
2543_2117.las	6457	NAD83(2011) / Illinois West (ftUS)
2543_2119.las	6457	NAD83(2011) / Illinois West (ftUS)
2543_2121.las	6457	NAD83(2011) / Illinois West (ftUS)
2543_2123.las	6457	NAD83(2011) / Illinois West (ftUS)
2543_2125.las	6457	NAD83(2011) / Illinois West (ftUS)
2543_2127.las	6457	NAD83(2011) / Illinois West (ftUS)
2545_2017.las	6457	NAD83(2011) / Illinois West (ftUS)
2545_2019.las	6457	NAD83(2011) / Illinois West (ftUS)
2545_2021.las	6457	NAD83(2011) / Illinois West (ftUS)
2545_2023.las	6457	NAD83(2011) / Illinois West (ftUS)
2545_2025.las	6457	NAD83(2011) / Illinois West (ftUS)
2545_2027.las	6457	NAD83(2011) / Illinois West (ftUS)
2545_2029.las	6457	NAD83(2011) / Illinois West (ftUS)
2545_2031.las	6457	NAD83(2011) / Illinois West (ftUS)
2545_2033.las	6457	NAD83(2011) / Illinois West (ftUS)
2545_2035.las	6457	NAD83(2011) / Illinois West (ftUS)
2545_2037.las	6457	NAD83(2011) / Illinois West (ftUS)
2545_2039.las	6457	NAD83(2011) / Illinois West (ftUS)
2545_2041.las	6457	NAD83(2011) / Illinois West (ftUS)
2545_2043.las	6457	NAD83(2011) / Illinois West (ftUS)
2545_2045.las	6457	NAD83(2011) / Illinois West (ftUS)
2545_2047.las	6457	NAD83(2011) / Illinois West (ftUS)
2545_2049.las	6457	NAD83(2011) / Illinois West (ftUS)
2545_2051.las	6457	NAD83(2011) / Illinois West (ftUS)
2545_2053.las	6457	NAD83(2011) / Illinois West (ftUS)
2545_2055.las	6457	NAD83(2011) / Illinois West (ftUS)
2545_2057.las	6457	NAD83(2011) / Illinois West (ftUS)
2545_2059.las	6457	NAD83(2011) / Illinois West (ftUS)

DPH-5 Report on Coordinate Reference System (Tiled Data)

- continued

File	EPSG Code	Coordinate Reference System
2545_2061.las	6457	NAD83(2011) / Illinois West (ftUS)
2545_2063.las	6457	NAD83(2011) / Illinois West (ftUS)
2545_2065.las	6457	NAD83(2011) / Illinois West (ftUS)
2545_2067.las	6457	NAD83(2011) / Illinois West (ftUS)
2545_2069.las	6457	NAD83(2011) / Illinois West (ftUS)
2545_2071.las	6457	NAD83(2011) / Illinois West (ftUS)
2545_2073.las	6457	NAD83(2011) / Illinois West (ftUS)
2545_2075.las	6457	NAD83(2011) / Illinois West (ftUS)
2545_2077.las	6457	NAD83(2011) / Illinois West (ftUS)
2545_2079.las	6457	NAD83(2011) / Illinois West (ftUS)
2545_2081.las	6457	NAD83(2011) / Illinois West (ftUS)
2545_2083.las	6457	NAD83(2011) / Illinois West (ftUS)
2545_2085.las	6457	NAD83(2011) / Illinois West (ftUS)
2545_2087.las	6457	NAD83(2011) / Illinois West (ftUS)
2545_2089.las	6457	NAD83(2011) / Illinois West (ftUS)
2545_2091.las	6457	NAD83(2011) / Illinois West (ftUS)
2545_2093.las	6457	NAD83(2011) / Illinois West (ftUS)
2545_2095.las	6457	NAD83(2011) / Illinois West (ftUS)
2545_2097.las	6457	NAD83(2011) / Illinois West (ftUS)
2545_2099.las	6457	NAD83(2011) / Illinois West (ftUS)
2545_2101.las	6457	NAD83(2011) / Illinois West (ftUS)
2545_2103.las	6457	NAD83(2011) / Illinois West (ftUS)
2545_2105.las	6457	NAD83(2011) / Illinois West (ftUS)
2545_2107.las	6457	NAD83(2011) / Illinois West (ftUS)
2545_2109.las	6457	NAD83(2011) / Illinois West (ftUS)
2545_2111.las	6457	NAD83(2011) / Illinois West (ftUS)
2545_2113.las	6457	NAD83(2011) / Illinois West (ftUS)
2545_2115.las	6457	NAD83(2011) / Illinois West (ftUS)
2545_2117.las	6457	NAD83(2011) / Illinois West (ftUS)
2545_2119.las	6457	NAD83(2011) / Illinois West (ftUS)
2545_2121.las	6457	NAD83(2011) / Illinois West (ftUS)
2545_2123.las	6457	NAD83(2011) / Illinois West (ftUS)

DPH-5 Report on Coordinate Reference System (Tiled Data)

- continued

File	EPSG Code	Coordinate Reference System
2545_2125.las	6457	NAD83(2011) / Illinois West (ftUS)
2545_2127.las	6457	NAD83(2011) / Illinois West (ftUS)
2547_2017.las	6457	NAD83(2011) / Illinois West (ftUS)
2547_2019.las	6457	NAD83(2011) / Illinois West (ftUS)
2547_2021.las	6457	NAD83(2011) / Illinois West (ftUS)
2547_2023.las	6457	NAD83(2011) / Illinois West (ftUS)
2547_2025.las	6457	NAD83(2011) / Illinois West (ftUS)
2547_2027.las	6457	NAD83(2011) / Illinois West (ftUS)
2547_2029.las	6457	NAD83(2011) / Illinois West (ftUS)
2547_2031.las	6457	NAD83(2011) / Illinois West (ftUS)
2547_2033.las	6457	NAD83(2011) / Illinois West (ftUS)
2547_2035.las	6457	NAD83(2011) / Illinois West (ftUS)
2547_2037.las	6457	NAD83(2011) / Illinois West (ftUS)
2547_2039.las	6457	NAD83(2011) / Illinois West (ftUS)
2547_2041.las	6457	NAD83(2011) / Illinois West (ftUS)
2547_2043.las	6457	NAD83(2011) / Illinois West (ftUS)
2547_2045.las	6457	NAD83(2011) / Illinois West (ftUS)
2547_2047.las	6457	NAD83(2011) / Illinois West (ftUS)
2547_2049.las	6457	NAD83(2011) / Illinois West (ftUS)
2547_2051.las	6457	NAD83(2011) / Illinois West (ftUS)
2547_2053.las	6457	NAD83(2011) / Illinois West (ftUS)
2547_2055.las	6457	NAD83(2011) / Illinois West (ftUS)
2547_2057.las	6457	NAD83(2011) / Illinois West (ftUS)
2547_2059.las	6457	NAD83(2011) / Illinois West (ftUS)
2547_2061.las	6457	NAD83(2011) / Illinois West (ftUS)
2547_2063.las	6457	NAD83(2011) / Illinois West (ftUS)
2547_2065.las	6457	NAD83(2011) / Illinois West (ftUS)
2547_2067.las	6457	NAD83(2011) / Illinois West (ftUS)
2547_2069.las	6457	NAD83(2011) / Illinois West (ftUS)
2547_2071.las	6457	NAD83(2011) / Illinois West (ftUS)
2547_2073.las	6457	NAD83(2011) / Illinois West (ftUS)
2547_2075.las	6457	NAD83(2011) / Illinois West (ftUS)

DPH-5 Report on Coordinate Reference System (Tiled Data)

- continued

File	EPSG Code	Coordinate Reference System
2547_2077.las	6457	NAD83(2011) / Illinois West (ftUS)
2547_2079.las	6457	NAD83(2011) / Illinois West (ftUS)
2547_2081.las	6457	NAD83(2011) / Illinois West (ftUS)
2547_2083.las	6457	NAD83(2011) / Illinois West (ftUS)
2547_2085.las	6457	NAD83(2011) / Illinois West (ftUS)
2547_2087.las	6457	NAD83(2011) / Illinois West (ftUS)
2547_2089.las	6457	NAD83(2011) / Illinois West (ftUS)
2547_2091.las	6457	NAD83(2011) / Illinois West (ftUS)
2547_2093.las	6457	NAD83(2011) / Illinois West (ftUS)
2547_2095.las	6457	NAD83(2011) / Illinois West (ftUS)
2547_2097.las	6457	NAD83(2011) / Illinois West (ftUS)
2547_2099.las	6457	NAD83(2011) / Illinois West (ftUS)
2547_2101.las	6457	NAD83(2011) / Illinois West (ftUS)
2547_2103.las	6457	NAD83(2011) / Illinois West (ftUS)
2547_2105.las	6457	NAD83(2011) / Illinois West (ftUS)
2547_2107.las	6457	NAD83(2011) / Illinois West (ftUS)
2547_2109.las	6457	NAD83(2011) / Illinois West (ftUS)
2547_2111.las	6457	NAD83(2011) / Illinois West (ftUS)
2547_2113.las	6457	NAD83(2011) / Illinois West (ftUS)
2547_2115.las	6457	NAD83(2011) / Illinois West (ftUS)
2547_2117.las	6457	NAD83(2011) / Illinois West (ftUS)
2547_2119.las	6457	NAD83(2011) / Illinois West (ftUS)
2547_2121.las	6457	NAD83(2011) / Illinois West (ftUS)
2547_2123.las	6457	NAD83(2011) / Illinois West (ftUS)
2547_2125.las	6457	NAD83(2011) / Illinois West (ftUS)
2547_2127.las	6457	NAD83(2011) / Illinois West (ftUS)
2549_2017.las	6457	NAD83(2011) / Illinois West (ftUS)
2549_2019.las	6457	NAD83(2011) / Illinois West (ftUS)
2549_2021.las	6457	NAD83(2011) / Illinois West (ftUS)
2549_2023.las	6457	NAD83(2011) / Illinois West (ftUS)
2549_2025.las	6457	NAD83(2011) / Illinois West (ftUS)
2549_2027.las	6457	NAD83(2011) / Illinois West (ftUS)

DPH-5 Report on Coordinate Reference System (Tiled Data)

- continued

File	EPSG Code	Coordinate Reference System
2549_2029.las	6457	NAD83(2011) / Illinois West (ftUS)
2549_2031.las	6457	NAD83(2011) / Illinois West (ftUS)
2549_2033.las	6457	NAD83(2011) / Illinois West (ftUS)
2549_2035.las	6457	NAD83(2011) / Illinois West (ftUS)
2549_2037.las	6457	NAD83(2011) / Illinois West (ftUS)
2549_2039.las	6457	NAD83(2011) / Illinois West (ftUS)
2549_2041.las	6457	NAD83(2011) / Illinois West (ftUS)
2549_2043.las	6457	NAD83(2011) / Illinois West (ftUS)
2549_2045.las	6457	NAD83(2011) / Illinois West (ftUS)
2549_2047.las	6457	NAD83(2011) / Illinois West (ftUS)
2549_2049.las	6457	NAD83(2011) / Illinois West (ftUS)
2549_2051.las	6457	NAD83(2011) / Illinois West (ftUS)
2549_2053.las	6457	NAD83(2011) / Illinois West (ftUS)
2549_2055.las	6457	NAD83(2011) / Illinois West (ftUS)
2549_2057.las	6457	NAD83(2011) / Illinois West (ftUS)
2549_2059.las	6457	NAD83(2011) / Illinois West (ftUS)
2549_2061.las	6457	NAD83(2011) / Illinois West (ftUS)
2549_2063.las	6457	NAD83(2011) / Illinois West (ftUS)
2549_2065.las	6457	NAD83(2011) / Illinois West (ftUS)
2549_2067.las	6457	NAD83(2011) / Illinois West (ftUS)
2549_2069.las	6457	NAD83(2011) / Illinois West (ftUS)
2549_2071.las	6457	NAD83(2011) / Illinois West (ftUS)
2549_2073.las	6457	NAD83(2011) / Illinois West (ftUS)
2549_2075.las	6457	NAD83(2011) / Illinois West (ftUS)
2549_2077.las	6457	NAD83(2011) / Illinois West (ftUS)
2549_2079.las	6457	NAD83(2011) / Illinois West (ftUS)
2549_2081.las	6457	NAD83(2011) / Illinois West (ftUS)
2549_2083.las	6457	NAD83(2011) / Illinois West (ftUS)
2549_2085.las	6457	NAD83(2011) / Illinois West (ftUS)
2549_2087.las	6457	NAD83(2011) / Illinois West (ftUS)
2549_2089.las	6457	NAD83(2011) / Illinois West (ftUS)
2549_2091.las	6457	NAD83(2011) / Illinois West (ftUS)

DPH-5 Report on Coordinate Reference System (Tiled Data)

- continued

File	EPSG Code	Coordinate Reference System
2549_2093.las	6457	NAD83(2011) / Illinois West (ftUS)
2549_2095.las	6457	NAD83(2011) / Illinois West (ftUS)
2549_2097.las	6457	NAD83(2011) / Illinois West (ftUS)
2549_2099.las	6457	NAD83(2011) / Illinois West (ftUS)
2549_2101.las	6457	NAD83(2011) / Illinois West (ftUS)
2549_2103.las	6457	NAD83(2011) / Illinois West (ftUS)
2549_2105.las	6457	NAD83(2011) / Illinois West (ftUS)
2549_2107.las	6457	NAD83(2011) / Illinois West (ftUS)
2549_2109.las	6457	NAD83(2011) / Illinois West (ftUS)
2549_2111.las	6457	NAD83(2011) / Illinois West (ftUS)
2549_2113.las	6457	NAD83(2011) / Illinois West (ftUS)
2549_2115.las	6457	NAD83(2011) / Illinois West (ftUS)
2549_2117.las	6457	NAD83(2011) / Illinois West (ftUS)
2549_2119.las	6457	NAD83(2011) / Illinois West (ftUS)
2549_2121.las	6457	NAD83(2011) / Illinois West (ftUS)
2549_2123.las	6457	NAD83(2011) / Illinois West (ftUS)
2549_2125.las	6457	NAD83(2011) / Illinois West (ftUS)
2549_2127.las	6457	NAD83(2011) / Illinois West (ftUS)
2551_2017.las	6457	NAD83(2011) / Illinois West (ftUS)
2551_2019.las	6457	NAD83(2011) / Illinois West (ftUS)
2551_2021.las	6457	NAD83(2011) / Illinois West (ftUS)
2551_2023.las	6457	NAD83(2011) / Illinois West (ftUS)
2551_2025.las	6457	NAD83(2011) / Illinois West (ftUS)
2551_2027.las	6457	NAD83(2011) / Illinois West (ftUS)
2551_2029.las	6457	NAD83(2011) / Illinois West (ftUS)
2551_2031.las	6457	NAD83(2011) / Illinois West (ftUS)
2551_2033.las	6457	NAD83(2011) / Illinois West (ftUS)
2551_2035.las	6457	NAD83(2011) / Illinois West (ftUS)
2551_2037.las	6457	NAD83(2011) / Illinois West (ftUS)
2551_2039.las	6457	NAD83(2011) / Illinois West (ftUS)
2551_2041.las	6457	NAD83(2011) / Illinois West (ftUS)
2551_2043.las	6457	NAD83(2011) / Illinois West (ftUS)

DPH-5 Report on Coordinate Reference System (Tiled Data)

- continued

File	EPSG Code	Coordinate Reference System
2551_2045.las	6457	NAD83(2011) / Illinois West (ftUS)
2551_2047.las	6457	NAD83(2011) / Illinois West (ftUS)
2551_2049.las	6457	NAD83(2011) / Illinois West (ftUS)
2551_2051.las	6457	NAD83(2011) / Illinois West (ftUS)
2551_2053.las	6457	NAD83(2011) / Illinois West (ftUS)
2551_2055.las	6457	NAD83(2011) / Illinois West (ftUS)
2551_2057.las	6457	NAD83(2011) / Illinois West (ftUS)
2551_2059.las	6457	NAD83(2011) / Illinois West (ftUS)
2551_2061.las	6457	NAD83(2011) / Illinois West (ftUS)
2551_2063.las	6457	NAD83(2011) / Illinois West (ftUS)
2551_2065.las	6457	NAD83(2011) / Illinois West (ftUS)
2551_2067.las	6457	NAD83(2011) / Illinois West (ftUS)
2551_2069.las	6457	NAD83(2011) / Illinois West (ftUS)
2551_2071.las	6457	NAD83(2011) / Illinois West (ftUS)
2551_2073.las	6457	NAD83(2011) / Illinois West (ftUS)
2551_2075.las	6457	NAD83(2011) / Illinois West (ftUS)
2551_2077.las	6457	NAD83(2011) / Illinois West (ftUS)
2551_2079.las	6457	NAD83(2011) / Illinois West (ftUS)
2551_2081.las	6457	NAD83(2011) / Illinois West (ftUS)
2551_2083.las	6457	NAD83(2011) / Illinois West (ftUS)
2551_2085.las	6457	NAD83(2011) / Illinois West (ftUS)
2551_2087.las	6457	NAD83(2011) / Illinois West (ftUS)
2551_2089.las	6457	NAD83(2011) / Illinois West (ftUS)
2551_2091.las	6457	NAD83(2011) / Illinois West (ftUS)
2551_2093.las	6457	NAD83(2011) / Illinois West (ftUS)
2551_2095.las	6457	NAD83(2011) / Illinois West (ftUS)
2551_2097.las	6457	NAD83(2011) / Illinois West (ftUS)
2551_2099.las	6457	NAD83(2011) / Illinois West (ftUS)
2551_2101.las	6457	NAD83(2011) / Illinois West (ftUS)
2551_2103.las	6457	NAD83(2011) / Illinois West (ftUS)
2551_2105.las	6457	NAD83(2011) / Illinois West (ftUS)
2551_2107.las	6457	NAD83(2011) / Illinois West (ftUS)

DPH-5 Report on Coordinate Reference System (Tiled Data)

- continued

File	EPSG Code	Coordinate Reference System
2551_2109.las	6457	NAD83(2011) / Illinois West (ftUS)
2551_2111.las	6457	NAD83(2011) / Illinois West (ftUS)
2551_2113.las	6457	NAD83(2011) / Illinois West (ftUS)
2551_2115.las	6457	NAD83(2011) / Illinois West (ftUS)
2551_2117.las	6457	NAD83(2011) / Illinois West (ftUS)
2551_2119.las	6457	NAD83(2011) / Illinois West (ftUS)
2551_2121.las	6457	NAD83(2011) / Illinois West (ftUS)
2551_2123.las	6457	NAD83(2011) / Illinois West (ftUS)
2551_2125.las	6457	NAD83(2011) / Illinois West (ftUS)
2551_2127.las	6457	NAD83(2011) / Illinois West (ftUS)
2553_2017.las	6457	NAD83(2011) / Illinois West (ftUS)
2553_2019.las	6457	NAD83(2011) / Illinois West (ftUS)
2553_2021.las	6457	NAD83(2011) / Illinois West (ftUS)
2553_2023.las	6457	NAD83(2011) / Illinois West (ftUS)
2553_2025.las	6457	NAD83(2011) / Illinois West (ftUS)
2553_2027.las	6457	NAD83(2011) / Illinois West (ftUS)
2553_2029.las	6457	NAD83(2011) / Illinois West (ftUS)
2553_2031.las	6457	NAD83(2011) / Illinois West (ftUS)
2553_2033.las	6457	NAD83(2011) / Illinois West (ftUS)
2553_2035.las	6457	NAD83(2011) / Illinois West (ftUS)
2553_2037.las	6457	NAD83(2011) / Illinois West (ftUS)
2553_2039.las	6457	NAD83(2011) / Illinois West (ftUS)
2553_2041.las	6457	NAD83(2011) / Illinois West (ftUS)
2553_2043.las	6457	NAD83(2011) / Illinois West (ftUS)
2553_2045.las	6457	NAD83(2011) / Illinois West (ftUS)
2553_2047.las	6457	NAD83(2011) / Illinois West (ftUS)
2553_2049.las	6457	NAD83(2011) / Illinois West (ftUS)
2553_2051.las	6457	NAD83(2011) / Illinois West (ftUS)
2553_2053.las	6457	NAD83(2011) / Illinois West (ftUS)
2553_2055.las	6457	NAD83(2011) / Illinois West (ftUS)
2553_2057.las	6457	NAD83(2011) / Illinois West (ftUS)
2553_2059.las	6457	NAD83(2011) / Illinois West (ftUS)

DPH-5 Report on Coordinate Reference System (Tiled Data)

- continued

File	EPSG Code	Coordinate Reference System
2553_2061.las	6457	NAD83(2011) / Illinois West (ftUS)
2553_2063.las	6457	NAD83(2011) / Illinois West (ftUS)
2553_2065.las	6457	NAD83(2011) / Illinois West (ftUS)
2553_2067.las	6457	NAD83(2011) / Illinois West (ftUS)
2553_2069.las	6457	NAD83(2011) / Illinois West (ftUS)
2553_2071.las	6457	NAD83(2011) / Illinois West (ftUS)
2553_2073.las	6457	NAD83(2011) / Illinois West (ftUS)
2553_2075.las	6457	NAD83(2011) / Illinois West (ftUS)
2553_2077.las	6457	NAD83(2011) / Illinois West (ftUS)
2553_2079.las	6457	NAD83(2011) / Illinois West (ftUS)
2553_2081.las	6457	NAD83(2011) / Illinois West (ftUS)
2553_2083.las	6457	NAD83(2011) / Illinois West (ftUS)
2553_2085.las	6457	NAD83(2011) / Illinois West (ftUS)
2553_2087.las	6457	NAD83(2011) / Illinois West (ftUS)
2553_2089.las	6457	NAD83(2011) / Illinois West (ftUS)
2553_2091.las	6457	NAD83(2011) / Illinois West (ftUS)
2553_2093.las	6457	NAD83(2011) / Illinois West (ftUS)
2553_2095.las	6457	NAD83(2011) / Illinois West (ftUS)
2553_2097.las	6457	NAD83(2011) / Illinois West (ftUS)
2553_2099.las	6457	NAD83(2011) / Illinois West (ftUS)
2553_2101.las	6457	NAD83(2011) / Illinois West (ftUS)
2553_2103.las	6457	NAD83(2011) / Illinois West (ftUS)
2553_2105.las	6457	NAD83(2011) / Illinois West (ftUS)
2553_2107.las	6457	NAD83(2011) / Illinois West (ftUS)
2553_2109.las	6457	NAD83(2011) / Illinois West (ftUS)
2553_2111.las	6457	NAD83(2011) / Illinois West (ftUS)
2553_2113.las	6457	NAD83(2011) / Illinois West (ftUS)
2553_2115.las	6457	NAD83(2011) / Illinois West (ftUS)
2553_2117.las	6457	NAD83(2011) / Illinois West (ftUS)
2553_2119.las	6457	NAD83(2011) / Illinois West (ftUS)
2553_2121.las	6457	NAD83(2011) / Illinois West (ftUS)
2553_2123.las	6457	NAD83(2011) / Illinois West (ftUS)

DPH-5 Report on Coordinate Reference System (Tiled Data)

- continued

File	EPSG Code	Coordinate Reference System
2553_2125.las	6457	NAD83(2011) / Illinois West (ftUS)
2553_2127.las	6457	NAD83(2011) / Illinois West (ftUS)
2555_2017.las	6457	NAD83(2011) / Illinois West (ftUS)
2555_2019.las	6457	NAD83(2011) / Illinois West (ftUS)
2555_2021.las	6457	NAD83(2011) / Illinois West (ftUS)
2555_2023.las	6457	NAD83(2011) / Illinois West (ftUS)
2555_2025.las	6457	NAD83(2011) / Illinois West (ftUS)
2555_2027.las	6457	NAD83(2011) / Illinois West (ftUS)
2555_2029.las	6457	NAD83(2011) / Illinois West (ftUS)
2555_2031.las	6457	NAD83(2011) / Illinois West (ftUS)
2555_2033.las	6457	NAD83(2011) / Illinois West (ftUS)
2555_2035.las	6457	NAD83(2011) / Illinois West (ftUS)
2555_2037.las	6457	NAD83(2011) / Illinois West (ftUS)
2555_2039.las	6457	NAD83(2011) / Illinois West (ftUS)
2555_2041.las	6457	NAD83(2011) / Illinois West (ftUS)
2555_2043.las	6457	NAD83(2011) / Illinois West (ftUS)
2555_2045.las	6457	NAD83(2011) / Illinois West (ftUS)
2555_2047.las	6457	NAD83(2011) / Illinois West (ftUS)
2555_2049.las	6457	NAD83(2011) / Illinois West (ftUS)
2555_2051.las	6457	NAD83(2011) / Illinois West (ftUS)
2555_2053.las	6457	NAD83(2011) / Illinois West (ftUS)
2555_2055.las	6457	NAD83(2011) / Illinois West (ftUS)
2555_2057.las	6457	NAD83(2011) / Illinois West (ftUS)
2555_2059.las	6457	NAD83(2011) / Illinois West (ftUS)
2555_2061.las	6457	NAD83(2011) / Illinois West (ftUS)
2555_2063.las	6457	NAD83(2011) / Illinois West (ftUS)
2555_2065.las	6457	NAD83(2011) / Illinois West (ftUS)
2555_2067.las	6457	NAD83(2011) / Illinois West (ftUS)
2555_2069.las	6457	NAD83(2011) / Illinois West (ftUS)
2555_2071.las	6457	NAD83(2011) / Illinois West (ftUS)
2555_2073.las	6457	NAD83(2011) / Illinois West (ftUS)
2555_2075.las	6457	NAD83(2011) / Illinois West (ftUS)

DPH-5 Report on Coordinate Reference System (Tiled Data)

- continued

File	EPSG Code	Coordinate Reference System
2555_2077.las	6457	NAD83(2011) / Illinois West (ftUS)
2555_2079.las	6457	NAD83(2011) / Illinois West (ftUS)
2555_2081.las	6457	NAD83(2011) / Illinois West (ftUS)
2555_2083.las	6457	NAD83(2011) / Illinois West (ftUS)
2555_2085.las	6457	NAD83(2011) / Illinois West (ftUS)
2555_2087.las	6457	NAD83(2011) / Illinois West (ftUS)
2555_2089.las	6457	NAD83(2011) / Illinois West (ftUS)
2555_2091.las	6457	NAD83(2011) / Illinois West (ftUS)
2555_2093.las	6457	NAD83(2011) / Illinois West (ftUS)
2555_2095.las	6457	NAD83(2011) / Illinois West (ftUS)
2555_2097.las	6457	NAD83(2011) / Illinois West (ftUS)
2555_2099.las	6457	NAD83(2011) / Illinois West (ftUS)
2555_2101.las	6457	NAD83(2011) / Illinois West (ftUS)
2555_2103.las	6457	NAD83(2011) / Illinois West (ftUS)
2555_2105.las	6457	NAD83(2011) / Illinois West (ftUS)
2555_2107.las	6457	NAD83(2011) / Illinois West (ftUS)
2555_2109.las	6457	NAD83(2011) / Illinois West (ftUS)
2555_2111.las	6457	NAD83(2011) / Illinois West (ftUS)
2555_2113.las	6457	NAD83(2011) / Illinois West (ftUS)
2555_2115.las	6457	NAD83(2011) / Illinois West (ftUS)
2555_2117.las	6457	NAD83(2011) / Illinois West (ftUS)
2555_2119.las	6457	NAD83(2011) / Illinois West (ftUS)
2555_2121.las	6457	NAD83(2011) / Illinois West (ftUS)
2555_2123.las	6457	NAD83(2011) / Illinois West (ftUS)
2555_2125.las	6457	NAD83(2011) / Illinois West (ftUS)
2555_2127.las	6457	NAD83(2011) / Illinois West (ftUS)
2557_2017.las	6457	NAD83(2011) / Illinois West (ftUS)
2557_2019.las	6457	NAD83(2011) / Illinois West (ftUS)
2557_2021.las	6457	NAD83(2011) / Illinois West (ftUS)
2557_2023.las	6457	NAD83(2011) / Illinois West (ftUS)
2557_2025.las	6457	NAD83(2011) / Illinois West (ftUS)
2557_2027.las	6457	NAD83(2011) / Illinois West (ftUS)

DPH-5 Report on Coordinate Reference System (Tiled Data)

- continued

File	EPSG Code	Coordinate Reference System
2557_2029.las	6457	NAD83(2011) / Illinois West (ftUS)
2557_2031.las	6457	NAD83(2011) / Illinois West (ftUS)
2557_2033.las	6457	NAD83(2011) / Illinois West (ftUS)
2557_2035.las	6457	NAD83(2011) / Illinois West (ftUS)
2557_2037.las	6457	NAD83(2011) / Illinois West (ftUS)
2557_2039.las	6457	NAD83(2011) / Illinois West (ftUS)
2557_2041.las	6457	NAD83(2011) / Illinois West (ftUS)
2557_2043.las	6457	NAD83(2011) / Illinois West (ftUS)
2557_2045.las	6457	NAD83(2011) / Illinois West (ftUS)
2557_2047.las	6457	NAD83(2011) / Illinois West (ftUS)
2557_2049.las	6457	NAD83(2011) / Illinois West (ftUS)
2557_2051.las	6457	NAD83(2011) / Illinois West (ftUS)
2557_2053.las	6457	NAD83(2011) / Illinois West (ftUS)
2557_2055.las	6457	NAD83(2011) / Illinois West (ftUS)
2557_2057.las	6457	NAD83(2011) / Illinois West (ftUS)
2557_2059.las	6457	NAD83(2011) / Illinois West (ftUS)
2557_2061.las	6457	NAD83(2011) / Illinois West (ftUS)
2557_2063.las	6457	NAD83(2011) / Illinois West (ftUS)
2557_2065.las	6457	NAD83(2011) / Illinois West (ftUS)
2557_2067.las	6457	NAD83(2011) / Illinois West (ftUS)
2557_2069.las	6457	NAD83(2011) / Illinois West (ftUS)
2557_2071.las	6457	NAD83(2011) / Illinois West (ftUS)
2557_2073.las	6457	NAD83(2011) / Illinois West (ftUS)
2557_2075.las	6457	NAD83(2011) / Illinois West (ftUS)
2557_2077.las	6457	NAD83(2011) / Illinois West (ftUS)
2557_2079.las	6457	NAD83(2011) / Illinois West (ftUS)
2557_2081.las	6457	NAD83(2011) / Illinois West (ftUS)
2557_2083.las	6457	NAD83(2011) / Illinois West (ftUS)
2557_2085.las	6457	NAD83(2011) / Illinois West (ftUS)
2557_2087.las	6457	NAD83(2011) / Illinois West (ftUS)
2557_2089.las	6457	NAD83(2011) / Illinois West (ftUS)
2557_2091.las	6457	NAD83(2011) / Illinois West (ftUS)

DPH-5 Report on Coordinate Reference System (Tiled Data)

- continued

File	EPSG Code	Coordinate Reference System
2557_2093.las	6457	NAD83(2011) / Illinois West (ftUS)
2557_2095.las	6457	NAD83(2011) / Illinois West (ftUS)
2557_2097.las	6457	NAD83(2011) / Illinois West (ftUS)
2557_2099.las	6457	NAD83(2011) / Illinois West (ftUS)
2557_2101.las	6457	NAD83(2011) / Illinois West (ftUS)
2557_2103.las	6457	NAD83(2011) / Illinois West (ftUS)
2557_2105.las	6457	NAD83(2011) / Illinois West (ftUS)
2557_2107.las	6457	NAD83(2011) / Illinois West (ftUS)
2557_2109.las	6457	NAD83(2011) / Illinois West (ftUS)
2557_2111.las	6457	NAD83(2011) / Illinois West (ftUS)
2557_2113.las	6457	NAD83(2011) / Illinois West (ftUS)
2557_2115.las	6457	NAD83(2011) / Illinois West (ftUS)
2557_2117.las	6457	NAD83(2011) / Illinois West (ftUS)
2557_2119.las	6457	NAD83(2011) / Illinois West (ftUS)
2557_2121.las	6457	NAD83(2011) / Illinois West (ftUS)
2557_2123.las	6457	NAD83(2011) / Illinois West (ftUS)
2557_2125.las	6457	NAD83(2011) / Illinois West (ftUS)
2557_2127.las	6457	NAD83(2011) / Illinois West (ftUS)
2559_2017.las	6457	NAD83(2011) / Illinois West (ftUS)
2559_2019.las	6457	NAD83(2011) / Illinois West (ftUS)
2559_2021.las	6457	NAD83(2011) / Illinois West (ftUS)
2559_2023.las	6457	NAD83(2011) / Illinois West (ftUS)
2559_2025.las	6457	NAD83(2011) / Illinois West (ftUS)
2559_2027.las	6457	NAD83(2011) / Illinois West (ftUS)
2559_2029.las	6457	NAD83(2011) / Illinois West (ftUS)
2559_2031.las	6457	NAD83(2011) / Illinois West (ftUS)
2559_2033.las	6457	NAD83(2011) / Illinois West (ftUS)
2559_2035.las	6457	NAD83(2011) / Illinois West (ftUS)
2559_2037.las	6457	NAD83(2011) / Illinois West (ftUS)
2559_2039.las	6457	NAD83(2011) / Illinois West (ftUS)
2559_2041.las	6457	NAD83(2011) / Illinois West (ftUS)
2559_2043.las	6457	NAD83(2011) / Illinois West (ftUS)

DPH-5 Report on Coordinate Reference System (Tiled Data) - continued

File	EPSG Code	Coordinate Reference System
2559_2045.las	6457	NAD83(2011) / Illinois West (ftUS)
2559_2047.las	6457	NAD83(2011) / Illinois West (ftUS)
2559_2049.las	6457	NAD83(2011) / Illinois West (ftUS)
2559_2051.las	6457	NAD83(2011) / Illinois West (ftUS)
2559_2053.las	6457	NAD83(2011) / Illinois West (ftUS)
2559_2055.las	6457	NAD83(2011) / Illinois West (ftUS)
2559_2057.las	6457	NAD83(2011) / Illinois West (ftUS)
2559_2059.las	6457	NAD83(2011) / Illinois West (ftUS)
2559_2061.las	6457	NAD83(2011) / Illinois West (ftUS)
2559_2063.las	6457	NAD83(2011) / Illinois West (ftUS)
2559_2065.las	6457	NAD83(2011) / Illinois West (ftUS)
2559_2067.las	6457	NAD83(2011) / Illinois West (ftUS)
2559_2069.las	6457	NAD83(2011) / Illinois West (ftUS)
2559_2071.las	6457	NAD83(2011) / Illinois West (ftUS)
2559_2073.las	6457	NAD83(2011) / Illinois West (ftUS)
2559_2075.las	6457	NAD83(2011) / Illinois West (ftUS)
2559_2077.las	6457	NAD83(2011) / Illinois West (ftUS)
2559_2079.las	6457	NAD83(2011) / Illinois West (ftUS)
2559_2081.las	6457	NAD83(2011) / Illinois West (ftUS)
2559_2083.las	6457	NAD83(2011) / Illinois West (ftUS)
2559_2085.las	6457	NAD83(2011) / Illinois West (ftUS)
2559_2087.las	6457	NAD83(2011) / Illinois West (ftUS)
2559_2089.las	6457	NAD83(2011) / Illinois West (ftUS)
2559_2091.las	6457	NAD83(2011) / Illinois West (ftUS)
2559_2093.las	6457	NAD83(2011) / Illinois West (ftUS)
2559_2095.las	6457	NAD83(2011) / Illinois West (ftUS)
2559_2097.las	6457	NAD83(2011) / Illinois West (ftUS)
2559_2099.las	6457	NAD83(2011) / Illinois West (ftUS)
2559_2101.las	6457	NAD83(2011) / Illinois West (ftUS)
2559_2103.las	6457	NAD83(2011) / Illinois West (ftUS)
2559_2105.las	6457	NAD83(2011) / Illinois West (ftUS)
2559_2107.las	6457	NAD83(2011) / Illinois West (ftUS)

DPH-5 Report on Coordinate Reference System (Tiled Data)

- continued

File	EPSG Code	Coordinate Reference System
2559_2109.las	6457	NAD83(2011) / Illinois West (ftUS)
2559_2111.las	6457	NAD83(2011) / Illinois West (ftUS)
2559_2113.las	6457	NAD83(2011) / Illinois West (ftUS)
2559_2115.las	6457	NAD83(2011) / Illinois West (ftUS)
2559_2117.las	6457	NAD83(2011) / Illinois West (ftUS)
2559_2119.las	6457	NAD83(2011) / Illinois West (ftUS)
2559_2121.las	6457	NAD83(2011) / Illinois West (ftUS)
2559_2123.las	6457	NAD83(2011) / Illinois West (ftUS)
2559_2125.las	6457	NAD83(2011) / Illinois West (ftUS)
2559_2127.las	6457	NAD83(2011) / Illinois West (ftUS)
2561_2017.las	6457	NAD83(2011) / Illinois West (ftUS)
2561_2019.las	6457	NAD83(2011) / Illinois West (ftUS)
2561_2021.las	6457	NAD83(2011) / Illinois West (ftUS)
2561_2023.las	6457	NAD83(2011) / Illinois West (ftUS)
2561_2025.las	6457	NAD83(2011) / Illinois West (ftUS)
2561_2027.las	6457	NAD83(2011) / Illinois West (ftUS)
2561_2029.las	6457	NAD83(2011) / Illinois West (ftUS)
2561_2031.las	6457	NAD83(2011) / Illinois West (ftUS)
2561_2033.las	6457	NAD83(2011) / Illinois West (ftUS)
2561_2035.las	6457	NAD83(2011) / Illinois West (ftUS)
2561_2037.las	6457	NAD83(2011) / Illinois West (ftUS)
2561_2039.las	6457	NAD83(2011) / Illinois West (ftUS)
2561_2041.las	6457	NAD83(2011) / Illinois West (ftUS)
2561_2043.las	6457	NAD83(2011) / Illinois West (ftUS)
2561_2045.las	6457	NAD83(2011) / Illinois West (ftUS)
2561_2047.las	6457	NAD83(2011) / Illinois West (ftUS)
2561_2049.las	6457	NAD83(2011) / Illinois West (ftUS)
2561_2051.las	6457	NAD83(2011) / Illinois West (ftUS)
2561_2053.las	6457	NAD83(2011) / Illinois West (ftUS)
2561_2055.las	6457	NAD83(2011) / Illinois West (ftUS)
2561_2057.las	6457	NAD83(2011) / Illinois West (ftUS)
2561_2059.las	6457	NAD83(2011) / Illinois West (ftUS)

DPH-5 Report on Coordinate Reference System (Tiled Data)

- continued

File	EPSG Code	Coordinate Reference System
2561_2061.las	6457	NAD83(2011) / Illinois West (ftUS)
2561_2063.las	6457	NAD83(2011) / Illinois West (ftUS)
2561_2065.las	6457	NAD83(2011) / Illinois West (ftUS)
2561_2067.las	6457	NAD83(2011) / Illinois West (ftUS)
2561_2069.las	6457	NAD83(2011) / Illinois West (ftUS)
2561_2071.las	6457	NAD83(2011) / Illinois West (ftUS)
2561_2073.las	6457	NAD83(2011) / Illinois West (ftUS)
2561_2075.las	6457	NAD83(2011) / Illinois West (ftUS)
2561_2077.las	6457	NAD83(2011) / Illinois West (ftUS)
2561_2079.las	6457	NAD83(2011) / Illinois West (ftUS)
2561_2081.las	6457	NAD83(2011) / Illinois West (ftUS)
2561_2083.las	6457	NAD83(2011) / Illinois West (ftUS)
2561_2085.las	6457	NAD83(2011) / Illinois West (ftUS)
2561_2087.las	6457	NAD83(2011) / Illinois West (ftUS)
2561_2089.las	6457	NAD83(2011) / Illinois West (ftUS)
2561_2091.las	6457	NAD83(2011) / Illinois West (ftUS)
2561_2093.las	6457	NAD83(2011) / Illinois West (ftUS)
2561_2095.las	6457	NAD83(2011) / Illinois West (ftUS)
2561_2097.las	6457	NAD83(2011) / Illinois West (ftUS)
2561_2099.las	6457	NAD83(2011) / Illinois West (ftUS)
2561_2101.las	6457	NAD83(2011) / Illinois West (ftUS)
2561_2103.las	6457	NAD83(2011) / Illinois West (ftUS)
2561_2105.las	6457	NAD83(2011) / Illinois West (ftUS)
2561_2107.las	6457	NAD83(2011) / Illinois West (ftUS)
2561_2109.las	6457	NAD83(2011) / Illinois West (ftUS)
2561_2111.las	6457	NAD83(2011) / Illinois West (ftUS)
2561_2113.las	6457	NAD83(2011) / Illinois West (ftUS)
2561_2115.las	6457	NAD83(2011) / Illinois West (ftUS)
2561_2117.las	6457	NAD83(2011) / Illinois West (ftUS)
2561_2119.las	6457	NAD83(2011) / Illinois West (ftUS)
2561_2121.las	6457	NAD83(2011) / Illinois West (ftUS)
2561_2123.las	6457	NAD83(2011) / Illinois West (ftUS)

DPH-5 Report on Coordinate Reference System (Tiled Data)

- continued

File	EPSG Code	Coordinate Reference System
2561_2125.las	6457	NAD83(2011) / Illinois West (ftUS)
2561_2127.las	6457	NAD83(2011) / Illinois West (ftUS)
2563_2017.las	6457	NAD83(2011) / Illinois West (ftUS)
2563_2019.las	6457	NAD83(2011) / Illinois West (ftUS)
2563_2021.las	6457	NAD83(2011) / Illinois West (ftUS)
2563_2023.las	6457	NAD83(2011) / Illinois West (ftUS)
2563_2025.las	6457	NAD83(2011) / Illinois West (ftUS)
2563_2027.las	6457	NAD83(2011) / Illinois West (ftUS)
2563_2029.las	6457	NAD83(2011) / Illinois West (ftUS)
2563_2031.las	6457	NAD83(2011) / Illinois West (ftUS)
2563_2033.las	6457	NAD83(2011) / Illinois West (ftUS)
2563_2035.las	6457	NAD83(2011) / Illinois West (ftUS)
2563_2037.las	6457	NAD83(2011) / Illinois West (ftUS)
2563_2039.las	6457	NAD83(2011) / Illinois West (ftUS)
2563_2041.las	6457	NAD83(2011) / Illinois West (ftUS)
2563_2043.las	6457	NAD83(2011) / Illinois West (ftUS)
2563_2045.las	6457	NAD83(2011) / Illinois West (ftUS)
2563_2047.las	6457	NAD83(2011) / Illinois West (ftUS)
2563_2049.las	6457	NAD83(2011) / Illinois West (ftUS)
2563_2051.las	6457	NAD83(2011) / Illinois West (ftUS)
2563_2053.las	6457	NAD83(2011) / Illinois West (ftUS)
2563_2055.las	6457	NAD83(2011) / Illinois West (ftUS)
2563_2057.las	6457	NAD83(2011) / Illinois West (ftUS)
2563_2059.las	6457	NAD83(2011) / Illinois West (ftUS)
2563_2061.las	6457	NAD83(2011) / Illinois West (ftUS)
2563_2063.las	6457	NAD83(2011) / Illinois West (ftUS)
2563_2065.las	6457	NAD83(2011) / Illinois West (ftUS)
2563_2067.las	6457	NAD83(2011) / Illinois West (ftUS)
2563_2069.las	6457	NAD83(2011) / Illinois West (ftUS)
2563_2071.las	6457	NAD83(2011) / Illinois West (ftUS)
2563_2073.las	6457	NAD83(2011) / Illinois West (ftUS)
2563_2075.las	6457	NAD83(2011) / Illinois West (ftUS)

DPH-5 Report on Coordinate Reference System (Tiled Data)

- continued

File	EPSG Code	Coordinate Reference System
2563_2077.las	6457	NAD83(2011) / Illinois West (ftUS)
2563_2079.las	6457	NAD83(2011) / Illinois West (ftUS)
2563_2081.las	6457	NAD83(2011) / Illinois West (ftUS)
2563_2083.las	6457	NAD83(2011) / Illinois West (ftUS)
2563_2085.las	6457	NAD83(2011) / Illinois West (ftUS)
2563_2087.las	6457	NAD83(2011) / Illinois West (ftUS)
2563_2089.las	6457	NAD83(2011) / Illinois West (ftUS)
2563_2091.las	6457	NAD83(2011) / Illinois West (ftUS)
2563_2093.las	6457	NAD83(2011) / Illinois West (ftUS)
2563_2095.las	6457	NAD83(2011) / Illinois West (ftUS)
2563_2097.las	6457	NAD83(2011) / Illinois West (ftUS)
2563_2099.las	6457	NAD83(2011) / Illinois West (ftUS)
2563_2101.las	6457	NAD83(2011) / Illinois West (ftUS)
2563_2103.las	6457	NAD83(2011) / Illinois West (ftUS)
2563_2105.las	6457	NAD83(2011) / Illinois West (ftUS)
2563_2107.las	6457	NAD83(2011) / Illinois West (ftUS)
2563_2109.las	6457	NAD83(2011) / Illinois West (ftUS)
2563_2111.las	6457	NAD83(2011) / Illinois West (ftUS)
2563_2113.las	6457	NAD83(2011) / Illinois West (ftUS)
2563_2115.las	6457	NAD83(2011) / Illinois West (ftUS)
2563_2117.las	6457	NAD83(2011) / Illinois West (ftUS)
2563_2119.las	6457	NAD83(2011) / Illinois West (ftUS)
2563_2121.las	6457	NAD83(2011) / Illinois West (ftUS)
2563_2123.las	6457	NAD83(2011) / Illinois West (ftUS)
2563_2125.las	6457	NAD83(2011) / Illinois West (ftUS)
2563_2127.las	6457	NAD83(2011) / Illinois West (ftUS)
2565_1999.las	6457	NAD83(2011) / Illinois West (ftUS)
2565_2001.las	6457	NAD83(2011) / Illinois West (ftUS)
2565_2003.las	6457	NAD83(2011) / Illinois West (ftUS)
2565_2005.las	6457	NAD83(2011) / Illinois West (ftUS)
2565_2007.las	6457	NAD83(2011) / Illinois West (ftUS)
2565_2009.las	6457	NAD83(2011) / Illinois West (ftUS)

DPH-5 Report on Coordinate Reference System (Tiled Data)

- continued

File	EPSG Code	Coordinate Reference System
2565_2011.las	6457	NAD83(2011) / Illinois West (ftUS)
2565_2013.las	6457	NAD83(2011) / Illinois West (ftUS)
2565_2015.las	6457	NAD83(2011) / Illinois West (ftUS)
2565_2017.las	6457	NAD83(2011) / Illinois West (ftUS)
2565_2019.las	6457	NAD83(2011) / Illinois West (ftUS)
2565_2021.las	6457	NAD83(2011) / Illinois West (ftUS)
2565_2023.las	6457	NAD83(2011) / Illinois West (ftUS)
2565_2025.las	6457	NAD83(2011) / Illinois West (ftUS)
2565_2027.las	6457	NAD83(2011) / Illinois West (ftUS)
2565_2029.las	6457	NAD83(2011) / Illinois West (ftUS)
2565_2031.las	6457	NAD83(2011) / Illinois West (ftUS)
2565_2033.las	6457	NAD83(2011) / Illinois West (ftUS)
2565_2035.las	6457	NAD83(2011) / Illinois West (ftUS)
2565_2037.las	6457	NAD83(2011) / Illinois West (ftUS)
2565_2039.las	6457	NAD83(2011) / Illinois West (ftUS)
2565_2041.las	6457	NAD83(2011) / Illinois West (ftUS)
2565_2043.las	6457	NAD83(2011) / Illinois West (ftUS)
2565_2045.las	6457	NAD83(2011) / Illinois West (ftUS)
2565_2047.las	6457	NAD83(2011) / Illinois West (ftUS)
2565_2049.las	6457	NAD83(2011) / Illinois West (ftUS)
2565_2051.las	6457	NAD83(2011) / Illinois West (ftUS)
2565_2053.las	6457	NAD83(2011) / Illinois West (ftUS)
2565_2055.las	6457	NAD83(2011) / Illinois West (ftUS)
2565_2057.las	6457	NAD83(2011) / Illinois West (ftUS)
2565_2059.las	6457	NAD83(2011) / Illinois West (ftUS)
2565_2061.las	6457	NAD83(2011) / Illinois West (ftUS)
2565_2063.las	6457	NAD83(2011) / Illinois West (ftUS)
2565_2065.las	6457	NAD83(2011) / Illinois West (ftUS)
2565_2067.las	6457	NAD83(2011) / Illinois West (ftUS)
2565_2069.las	6457	NAD83(2011) / Illinois West (ftUS)
2565_2071.las	6457	NAD83(2011) / Illinois West (ftUS)
2565_2073.las	6457	NAD83(2011) / Illinois West (ftUS)

DPH-5 Report on Coordinate Reference System (Tiled Data)

- continued

File	EPSG Code	Coordinate Reference System
2565_2075.las	6457	NAD83(2011) / Illinois West (ftUS)
2565_2077.las	6457	NAD83(2011) / Illinois West (ftUS)
2565_2079.las	6457	NAD83(2011) / Illinois West (ftUS)
2565_2081.las	6457	NAD83(2011) / Illinois West (ftUS)
2565_2083.las	6457	NAD83(2011) / Illinois West (ftUS)
2565_2085.las	6457	NAD83(2011) / Illinois West (ftUS)
2565_2087.las	6457	NAD83(2011) / Illinois West (ftUS)
2565_2089.las	6457	NAD83(2011) / Illinois West (ftUS)
2565_2091.las	6457	NAD83(2011) / Illinois West (ftUS)
2565_2093.las	6457	NAD83(2011) / Illinois West (ftUS)
2565_2095.las	6457	NAD83(2011) / Illinois West (ftUS)
2565_2097.las	6457	NAD83(2011) / Illinois West (ftUS)
2565_2099.las	6457	NAD83(2011) / Illinois West (ftUS)
2565_2101.las	6457	NAD83(2011) / Illinois West (ftUS)
2565_2103.las	6457	NAD83(2011) / Illinois West (ftUS)
2565_2105.las	6457	NAD83(2011) / Illinois West (ftUS)
2565_2107.las	6457	NAD83(2011) / Illinois West (ftUS)
2565_2109.las	6457	NAD83(2011) / Illinois West (ftUS)
2565_2111.las	6457	NAD83(2011) / Illinois West (ftUS)
2565_2113.las	6457	NAD83(2011) / Illinois West (ftUS)
2565_2115.las	6457	NAD83(2011) / Illinois West (ftUS)
2565_2117.las	6457	NAD83(2011) / Illinois West (ftUS)
2565_2119.las	6457	NAD83(2011) / Illinois West (ftUS)
2565_2121.las	6457	NAD83(2011) / Illinois West (ftUS)
2565_2123.las	6457	NAD83(2011) / Illinois West (ftUS)
2565_2125.las	6457	NAD83(2011) / Illinois West (ftUS)
2565_2127.las	6457	NAD83(2011) / Illinois West (ftUS)
2567_1999.las	6457	NAD83(2011) / Illinois West (ftUS)
2567_2001.las	6457	NAD83(2011) / Illinois West (ftUS)
2567_2003.las	6457	NAD83(2011) / Illinois West (ftUS)
2567_2005.las	6457	NAD83(2011) / Illinois West (ftUS)
2567_2007.las	6457	NAD83(2011) / Illinois West (ftUS)

DPH-5 Report on Coordinate Reference System (Tiled Data)

- continued

File	EPSG Code	Coordinate Reference System
2567_2009.las	6457	NAD83(2011) / Illinois West (ftUS)
2567_2011.las	6457	NAD83(2011) / Illinois West (ftUS)
2567_2013.las	6457	NAD83(2011) / Illinois West (ftUS)
2567_2015.las	6457	NAD83(2011) / Illinois West (ftUS)
2567_2017.las	6457	NAD83(2011) / Illinois West (ftUS)
2567_2019.las	6457	NAD83(2011) / Illinois West (ftUS)
2567_2021.las	6457	NAD83(2011) / Illinois West (ftUS)
2567_2023.las	6457	NAD83(2011) / Illinois West (ftUS)
2567_2025.las	6457	NAD83(2011) / Illinois West (ftUS)
2567_2027.las	6457	NAD83(2011) / Illinois West (ftUS)
2567_2029.las	6457	NAD83(2011) / Illinois West (ftUS)
2567_2031.las	6457	NAD83(2011) / Illinois West (ftUS)
2567_2033.las	6457	NAD83(2011) / Illinois West (ftUS)
2567_2035.las	6457	NAD83(2011) / Illinois West (ftUS)
2567_2037.las	6457	NAD83(2011) / Illinois West (ftUS)
2567_2039.las	6457	NAD83(2011) / Illinois West (ftUS)
2567_2041.las	6457	NAD83(2011) / Illinois West (ftUS)
2567_2043.las	6457	NAD83(2011) / Illinois West (ftUS)
2567_2045.las	6457	NAD83(2011) / Illinois West (ftUS)
2567_2047.las	6457	NAD83(2011) / Illinois West (ftUS)
2567_2049.las	6457	NAD83(2011) / Illinois West (ftUS)
2567_2051.las	6457	NAD83(2011) / Illinois West (ftUS)
2567_2053.las	6457	NAD83(2011) / Illinois West (ftUS)
2567_2055.las	6457	NAD83(2011) / Illinois West (ftUS)
2567_2057.las	6457	NAD83(2011) / Illinois West (ftUS)
2567_2059.las	6457	NAD83(2011) / Illinois West (ftUS)
2567_2061.las	6457	NAD83(2011) / Illinois West (ftUS)
2567_2063.las	6457	NAD83(2011) / Illinois West (ftUS)
2567_2065.las	6457	NAD83(2011) / Illinois West (ftUS)
2567_2067.las	6457	NAD83(2011) / Illinois West (ftUS)
2567_2069.las	6457	NAD83(2011) / Illinois West (ftUS)
2567_2071.las	6457	NAD83(2011) / Illinois West (ftUS)

DPH-5 Report on Coordinate Reference System (Tiled Data)

- continued

File	EPSG Code	Coordinate Reference System
2567_2073.las	6457	NAD83(2011) / Illinois West (ftUS)
2567_2075.las	6457	NAD83(2011) / Illinois West (ftUS)
2567_2077.las	6457	NAD83(2011) / Illinois West (ftUS)
2567_2079.las	6457	NAD83(2011) / Illinois West (ftUS)
2567_2081.las	6457	NAD83(2011) / Illinois West (ftUS)
2567_2083.las	6457	NAD83(2011) / Illinois West (ftUS)
2567_2085.las	6457	NAD83(2011) / Illinois West (ftUS)
2567_2087.las	6457	NAD83(2011) / Illinois West (ftUS)
2567_2089.las	6457	NAD83(2011) / Illinois West (ftUS)
2567_2091.las	6457	NAD83(2011) / Illinois West (ftUS)
2567_2093.las	6457	NAD83(2011) / Illinois West (ftUS)
2567_2095.las	6457	NAD83(2011) / Illinois West (ftUS)
2567_2097.las	6457	NAD83(2011) / Illinois West (ftUS)
2567_2099.las	6457	NAD83(2011) / Illinois West (ftUS)
2567_2101.las	6457	NAD83(2011) / Illinois West (ftUS)
2567_2103.las	6457	NAD83(2011) / Illinois West (ftUS)
2567_2105.las	6457	NAD83(2011) / Illinois West (ftUS)
2567_2107.las	6457	NAD83(2011) / Illinois West (ftUS)
2567_2109.las	6457	NAD83(2011) / Illinois West (ftUS)
2567_2111.las	6457	NAD83(2011) / Illinois West (ftUS)
2567_2113.las	6457	NAD83(2011) / Illinois West (ftUS)
2567_2115.las	6457	NAD83(2011) / Illinois West (ftUS)
2567_2117.las	6457	NAD83(2011) / Illinois West (ftUS)
2567_2119.las	6457	NAD83(2011) / Illinois West (ftUS)
2567_2121.las	6457	NAD83(2011) / Illinois West (ftUS)
2567_2123.las	6457	NAD83(2011) / Illinois West (ftUS)
2567_2125.las	6457	NAD83(2011) / Illinois West (ftUS)
2567_2127.las	6457	NAD83(2011) / Illinois West (ftUS)
2569_1999.las	6457	NAD83(2011) / Illinois West (ftUS)
2569_2001.las	6457	NAD83(2011) / Illinois West (ftUS)
2569_2003.las	6457	NAD83(2011) / Illinois West (ftUS)
2569_2005.las	6457	NAD83(2011) / Illinois West (ftUS)

DPH-5 Report on Coordinate Reference System (Tiled Data)

- continued

File	EPSG Code	Coordinate Reference System
2569_2007.las	6457	NAD83(2011) / Illinois West (ftUS)
2569_2009.las	6457	NAD83(2011) / Illinois West (ftUS)
2569_2011.las	6457	NAD83(2011) / Illinois West (ftUS)
2569_2013.las	6457	NAD83(2011) / Illinois West (ftUS)
2569_2015.las	6457	NAD83(2011) / Illinois West (ftUS)
2569_2017.las	6457	NAD83(2011) / Illinois West (ftUS)
2569_2019.las	6457	NAD83(2011) / Illinois West (ftUS)
2569_2021.las	6457	NAD83(2011) / Illinois West (ftUS)
2569_2023.las	6457	NAD83(2011) / Illinois West (ftUS)
2569_2025.las	6457	NAD83(2011) / Illinois West (ftUS)
2569_2027.las	6457	NAD83(2011) / Illinois West (ftUS)
2569_2029.las	6457	NAD83(2011) / Illinois West (ftUS)
2569_2031.las	6457	NAD83(2011) / Illinois West (ftUS)
2569_2033.las	6457	NAD83(2011) / Illinois West (ftUS)
2569_2035.las	6457	NAD83(2011) / Illinois West (ftUS)
2569_2037.las	6457	NAD83(2011) / Illinois West (ftUS)
2569_2039.las	6457	NAD83(2011) / Illinois West (ftUS)
2569_2041.las	6457	NAD83(2011) / Illinois West (ftUS)
2569_2043.las	6457	NAD83(2011) / Illinois West (ftUS)
2569_2045.las	6457	NAD83(2011) / Illinois West (ftUS)
2569_2047.las	6457	NAD83(2011) / Illinois West (ftUS)
2569_2049.las	6457	NAD83(2011) / Illinois West (ftUS)
2569_2051.las	6457	NAD83(2011) / Illinois West (ftUS)
2569_2053.las	6457	NAD83(2011) / Illinois West (ftUS)
2569_2055.las	6457	NAD83(2011) / Illinois West (ftUS)
2569_2057.las	6457	NAD83(2011) / Illinois West (ftUS)
2569_2059.las	6457	NAD83(2011) / Illinois West (ftUS)
2569_2061.las	6457	NAD83(2011) / Illinois West (ftUS)
2569_2063.las	6457	NAD83(2011) / Illinois West (ftUS)
2569_2065.las	6457	NAD83(2011) / Illinois West (ftUS)
2569_2067.las	6457	NAD83(2011) / Illinois West (ftUS)
2569_2069.las	6457	NAD83(2011) / Illinois West (ftUS)

DPH-5 Report on Coordinate Reference System (Tiled Data)

- continued

File	EPSG Code	Coordinate Reference System
2569_2071.las	6457	NAD83(2011) / Illinois West (ftUS)
2569_2073.las	6457	NAD83(2011) / Illinois West (ftUS)
2569_2075.las	6457	NAD83(2011) / Illinois West (ftUS)
2569_2077.las	6457	NAD83(2011) / Illinois West (ftUS)
2569_2079.las	6457	NAD83(2011) / Illinois West (ftUS)
2569_2081.las	6457	NAD83(2011) / Illinois West (ftUS)
2569_2083.las	6457	NAD83(2011) / Illinois West (ftUS)
2569_2085.las	6457	NAD83(2011) / Illinois West (ftUS)
2569_2087.las	6457	NAD83(2011) / Illinois West (ftUS)
2569_2089.las	6457	NAD83(2011) / Illinois West (ftUS)
2569_2091.las	6457	NAD83(2011) / Illinois West (ftUS)
2569_2093.las	6457	NAD83(2011) / Illinois West (ftUS)
2569_2095.las	6457	NAD83(2011) / Illinois West (ftUS)
2569_2097.las	6457	NAD83(2011) / Illinois West (ftUS)
2569_2099.las	6457	NAD83(2011) / Illinois West (ftUS)
2569_2101.las	6457	NAD83(2011) / Illinois West (ftUS)
2569_2103.las	6457	NAD83(2011) / Illinois West (ftUS)
2569_2105.las	6457	NAD83(2011) / Illinois West (ftUS)
2569_2107.las	6457	NAD83(2011) / Illinois West (ftUS)
2569_2109.las	6457	NAD83(2011) / Illinois West (ftUS)
2569_2111.las	6457	NAD83(2011) / Illinois West (ftUS)
2569_2113.las	6457	NAD83(2011) / Illinois West (ftUS)
2569_2115.las	6457	NAD83(2011) / Illinois West (ftUS)
2569_2117.las	6457	NAD83(2011) / Illinois West (ftUS)
2569_2119.las	6457	NAD83(2011) / Illinois West (ftUS)
2569_2121.las	6457	NAD83(2011) / Illinois West (ftUS)
2569_2123.las	6457	NAD83(2011) / Illinois West (ftUS)
2569_2125.las	6457	NAD83(2011) / Illinois West (ftUS)
2569_2127.las	6457	NAD83(2011) / Illinois West (ftUS)
2571_1999.las	6457	NAD83(2011) / Illinois West (ftUS)
2571_2001.las	6457	NAD83(2011) / Illinois West (ftUS)
2571_2003.las	6457	NAD83(2011) / Illinois West (ftUS)

DPH-5 Report on Coordinate Reference System (Tiled Data)

- continued

File	EPSG Code	Coordinate Reference System
2571_2005.las	6457	NAD83(2011) / Illinois West (ftUS)
2571_2007.las	6457	NAD83(2011) / Illinois West (ftUS)
2571_2009.las	6457	NAD83(2011) / Illinois West (ftUS)
2571_2011.las	6457	NAD83(2011) / Illinois West (ftUS)
2571_2013.las	6457	NAD83(2011) / Illinois West (ftUS)
2571_2015.las	6457	NAD83(2011) / Illinois West (ftUS)
2571_2017.las	6457	NAD83(2011) / Illinois West (ftUS)
2571_2019.las	6457	NAD83(2011) / Illinois West (ftUS)
2571_2021.las	6457	NAD83(2011) / Illinois West (ftUS)
2571_2023.las	6457	NAD83(2011) / Illinois West (ftUS)
2571_2025.las	6457	NAD83(2011) / Illinois West (ftUS)
2571_2027.las	6457	NAD83(2011) / Illinois West (ftUS)
2571_2029.las	6457	NAD83(2011) / Illinois West (ftUS)
2571_2031.las	6457	NAD83(2011) / Illinois West (ftUS)
2571_2033.las	6457	NAD83(2011) / Illinois West (ftUS)
2571_2035.las	6457	NAD83(2011) / Illinois West (ftUS)
2571_2037.las	6457	NAD83(2011) / Illinois West (ftUS)
2571_2039.las	6457	NAD83(2011) / Illinois West (ftUS)
2571_2041.las	6457	NAD83(2011) / Illinois West (ftUS)
2571_2043.las	6457	NAD83(2011) / Illinois West (ftUS)
2571_2045.las	6457	NAD83(2011) / Illinois West (ftUS)
2571_2047.las	6457	NAD83(2011) / Illinois West (ftUS)
2571_2049.las	6457	NAD83(2011) / Illinois West (ftUS)
2571_2051.las	6457	NAD83(2011) / Illinois West (ftUS)
2571_2053.las	6457	NAD83(2011) / Illinois West (ftUS)
2571_2055.las	6457	NAD83(2011) / Illinois West (ftUS)
2571_2057.las	6457	NAD83(2011) / Illinois West (ftUS)
2571_2059.las	6457	NAD83(2011) / Illinois West (ftUS)
2571_2061.las	6457	NAD83(2011) / Illinois West (ftUS)
2571_2063.las	6457	NAD83(2011) / Illinois West (ftUS)
2571_2065.las	6457	NAD83(2011) / Illinois West (ftUS)
2571_2067.las	6457	NAD83(2011) / Illinois West (ftUS)

DPH-5 Report on Coordinate Reference System (Tiled Data)

- continued

File	EPSG Code	Coordinate Reference System
2571_2069.las	6457	NAD83(2011) / Illinois West (ftUS)
2571_2071.las	6457	NAD83(2011) / Illinois West (ftUS)
2571_2073.las	6457	NAD83(2011) / Illinois West (ftUS)
2571_2075.las	6457	NAD83(2011) / Illinois West (ftUS)
2571_2077.las	6457	NAD83(2011) / Illinois West (ftUS)
2571_2079.las	6457	NAD83(2011) / Illinois West (ftUS)
2571_2081.las	6457	NAD83(2011) / Illinois West (ftUS)
2571_2083.las	6457	NAD83(2011) / Illinois West (ftUS)
2571_2085.las	6457	NAD83(2011) / Illinois West (ftUS)
2571_2087.las	6457	NAD83(2011) / Illinois West (ftUS)
2571_2089.las	6457	NAD83(2011) / Illinois West (ftUS)
2571_2091.las	6457	NAD83(2011) / Illinois West (ftUS)
2571_2093.las	6457	NAD83(2011) / Illinois West (ftUS)
2571_2095.las	6457	NAD83(2011) / Illinois West (ftUS)
2571_2097.las	6457	NAD83(2011) / Illinois West (ftUS)
2571_2099.las	6457	NAD83(2011) / Illinois West (ftUS)
2571_2101.las	6457	NAD83(2011) / Illinois West (ftUS)
2571_2103.las	6457	NAD83(2011) / Illinois West (ftUS)
2571_2105.las	6457	NAD83(2011) / Illinois West (ftUS)
2571_2107.las	6457	NAD83(2011) / Illinois West (ftUS)
2571_2109.las	6457	NAD83(2011) / Illinois West (ftUS)
2571_2111.las	6457	NAD83(2011) / Illinois West (ftUS)
2571_2113.las	6457	NAD83(2011) / Illinois West (ftUS)
2571_2115.las	6457	NAD83(2011) / Illinois West (ftUS)
2571_2117.las	6457	NAD83(2011) / Illinois West (ftUS)
2571_2119.las	6457	NAD83(2011) / Illinois West (ftUS)
2571_2121.las	6457	NAD83(2011) / Illinois West (ftUS)
2571_2123.las	6457	NAD83(2011) / Illinois West (ftUS)
2571_2125.las	6457	NAD83(2011) / Illinois West (ftUS)
2571_2127.las	6457	NAD83(2011) / Illinois West (ftUS)
2573_1999.las	6457	NAD83(2011) / Illinois West (ftUS)
2573_2001.las	6457	NAD83(2011) / Illinois West (ftUS)

DPH-5 Report on Coordinate Reference System (Tiled Data)

- continued

File	EPSG Code	Coordinate Reference System
2573_2003.las	6457	NAD83(2011) / Illinois West (ftUS)
2573_2005.las	6457	NAD83(2011) / Illinois West (ftUS)
2573_2007.las	6457	NAD83(2011) / Illinois West (ftUS)
2573_2009.las	6457	NAD83(2011) / Illinois West (ftUS)
2573_2011.las	6457	NAD83(2011) / Illinois West (ftUS)
2573_2013.las	6457	NAD83(2011) / Illinois West (ftUS)
2573_2015.las	6457	NAD83(2011) / Illinois West (ftUS)
2573_2017.las	6457	NAD83(2011) / Illinois West (ftUS)
2573_2019.las	6457	NAD83(2011) / Illinois West (ftUS)
2573_2021.las	6457	NAD83(2011) / Illinois West (ftUS)
2573_2023.las	6457	NAD83(2011) / Illinois West (ftUS)
2573_2025.las	6457	NAD83(2011) / Illinois West (ftUS)
2573_2027.las	6457	NAD83(2011) / Illinois West (ftUS)
2573_2029.las	6457	NAD83(2011) / Illinois West (ftUS)
2573_2031.las	6457	NAD83(2011) / Illinois West (ftUS)
2573_2033.las	6457	NAD83(2011) / Illinois West (ftUS)
2573_2035.las	6457	NAD83(2011) / Illinois West (ftUS)
2573_2037.las	6457	NAD83(2011) / Illinois West (ftUS)
2573_2039.las	6457	NAD83(2011) / Illinois West (ftUS)
2573_2041.las	6457	NAD83(2011) / Illinois West (ftUS)
2573_2043.las	6457	NAD83(2011) / Illinois West (ftUS)
2573_2045.las	6457	NAD83(2011) / Illinois West (ftUS)
2573_2047.las	6457	NAD83(2011) / Illinois West (ftUS)
2573_2049.las	6457	NAD83(2011) / Illinois West (ftUS)
2573_2051.las	6457	NAD83(2011) / Illinois West (ftUS)
2573_2053.las	6457	NAD83(2011) / Illinois West (ftUS)
2573_2055.las	6457	NAD83(2011) / Illinois West (ftUS)
2573_2057.las	6457	NAD83(2011) / Illinois West (ftUS)
2573_2059.las	6457	NAD83(2011) / Illinois West (ftUS)
2573_2061.las	6457	NAD83(2011) / Illinois West (ftUS)
2573_2063.las	6457	NAD83(2011) / Illinois West (ftUS)
2573_2065.las	6457	NAD83(2011) / Illinois West (ftUS)

DPH-5 Report on Coordinate Reference System (Tiled Data)

- continued

File	EPSG Code	Coordinate Reference System
2573_2067.las	6457	NAD83(2011) / Illinois West (ftUS)
2573_2069.las	6457	NAD83(2011) / Illinois West (ftUS)
2573_2071.las	6457	NAD83(2011) / Illinois West (ftUS)
2573_2073.las	6457	NAD83(2011) / Illinois West (ftUS)
2573_2075.las	6457	NAD83(2011) / Illinois West (ftUS)
2573_2077.las	6457	NAD83(2011) / Illinois West (ftUS)
2573_2079.las	6457	NAD83(2011) / Illinois West (ftUS)
2573_2081.las	6457	NAD83(2011) / Illinois West (ftUS)
2573_2083.las	6457	NAD83(2011) / Illinois West (ftUS)
2573_2085.las	6457	NAD83(2011) / Illinois West (ftUS)
2573_2087.las	6457	NAD83(2011) / Illinois West (ftUS)
2573_2089.las	6457	NAD83(2011) / Illinois West (ftUS)
2573_2091.las	6457	NAD83(2011) / Illinois West (ftUS)
2573_2093.las	6457	NAD83(2011) / Illinois West (ftUS)
2573_2095.las	6457	NAD83(2011) / Illinois West (ftUS)
2573_2097.las	6457	NAD83(2011) / Illinois West (ftUS)
2573_2099.las	6457	NAD83(2011) / Illinois West (ftUS)
2573_2101.las	6457	NAD83(2011) / Illinois West (ftUS)
2573_2103.las	6457	NAD83(2011) / Illinois West (ftUS)
2573_2105.las	6457	NAD83(2011) / Illinois West (ftUS)
2573_2107.las	6457	NAD83(2011) / Illinois West (ftUS)
2573_2109.las	6457	NAD83(2011) / Illinois West (ftUS)
2573_2111.las	6457	NAD83(2011) / Illinois West (ftUS)
2573_2113.las	6457	NAD83(2011) / Illinois West (ftUS)
2573_2115.las	6457	NAD83(2011) / Illinois West (ftUS)
2573_2117.las	6457	NAD83(2011) / Illinois West (ftUS)
2573_2119.las	6457	NAD83(2011) / Illinois West (ftUS)
2573_2121.las	6457	NAD83(2011) / Illinois West (ftUS)
2573_2123.las	6457	NAD83(2011) / Illinois West (ftUS)
2573_2125.las	6457	NAD83(2011) / Illinois West (ftUS)
2573_2127.las	6457	NAD83(2011) / Illinois West (ftUS)
2575_1999.las	6457	NAD83(2011) / Illinois West (ftUS)

DPH-5 Report on Coordinate Reference System (Tiled Data)

- continued

File	EPSG Code	Coordinate Reference System
2575_2001.las	6457	NAD83(2011) / Illinois West (ftUS)
2575_2003.las	6457	NAD83(2011) / Illinois West (ftUS)
2575_2005.las	6457	NAD83(2011) / Illinois West (ftUS)
2575_2007.las	6457	NAD83(2011) / Illinois West (ftUS)
2575_2009.las	6457	NAD83(2011) / Illinois West (ftUS)
2575_2011.las	6457	NAD83(2011) / Illinois West (ftUS)
2575_2013.las	6457	NAD83(2011) / Illinois West (ftUS)
2575_2015.las	6457	NAD83(2011) / Illinois West (ftUS)
2575_2017.las	6457	NAD83(2011) / Illinois West (ftUS)
2575_2019.las	6457	NAD83(2011) / Illinois West (ftUS)
2575_2021.las	6457	NAD83(2011) / Illinois West (ftUS)
2575_2023.las	6457	NAD83(2011) / Illinois West (ftUS)
2575_2025.las	6457	NAD83(2011) / Illinois West (ftUS)
2575_2027.las	6457	NAD83(2011) / Illinois West (ftUS)
2575_2029.las	6457	NAD83(2011) / Illinois West (ftUS)
2575_2031.las	6457	NAD83(2011) / Illinois West (ftUS)
2575_2033.las	6457	NAD83(2011) / Illinois West (ftUS)
2575_2035.las	6457	NAD83(2011) / Illinois West (ftUS)
2575_2037.las	6457	NAD83(2011) / Illinois West (ftUS)
2575_2039.las	6457	NAD83(2011) / Illinois West (ftUS)
2575_2041.las	6457	NAD83(2011) / Illinois West (ftUS)
2575_2043.las	6457	NAD83(2011) / Illinois West (ftUS)
2575_2045.las	6457	NAD83(2011) / Illinois West (ftUS)
2575_2047.las	6457	NAD83(2011) / Illinois West (ftUS)
2575_2049.las	6457	NAD83(2011) / Illinois West (ftUS)
2575_2051.las	6457	NAD83(2011) / Illinois West (ftUS)
2575_2053.las	6457	NAD83(2011) / Illinois West (ftUS)
2575_2055.las	6457	NAD83(2011) / Illinois West (ftUS)
2575_2057.las	6457	NAD83(2011) / Illinois West (ftUS)
2575_2059.las	6457	NAD83(2011) / Illinois West (ftUS)
2575_2061.las	6457	NAD83(2011) / Illinois West (ftUS)
2575_2063.las	6457	NAD83(2011) / Illinois West (ftUS)

DPH-5 Report on Coordinate Reference System (Tiled Data)

- continued

File	EPSG Code	Coordinate Reference System
2575_2065.las	6457	NAD83(2011) / Illinois West (ftUS)
2575_2067.las	6457	NAD83(2011) / Illinois West (ftUS)
2575_2069.las	6457	NAD83(2011) / Illinois West (ftUS)
2575_2071.las	6457	NAD83(2011) / Illinois West (ftUS)
2575_2073.las	6457	NAD83(2011) / Illinois West (ftUS)
2575_2075.las	6457	NAD83(2011) / Illinois West (ftUS)
2575_2077.las	6457	NAD83(2011) / Illinois West (ftUS)
2575_2079.las	6457	NAD83(2011) / Illinois West (ftUS)
2575_2081.las	6457	NAD83(2011) / Illinois West (ftUS)
2575_2083.las	6457	NAD83(2011) / Illinois West (ftUS)
2575_2085.las	6457	NAD83(2011) / Illinois West (ftUS)
2575_2087.las	6457	NAD83(2011) / Illinois West (ftUS)
2575_2089.las	6457	NAD83(2011) / Illinois West (ftUS)
2575_2091.las	6457	NAD83(2011) / Illinois West (ftUS)
2575_2093.las	6457	NAD83(2011) / Illinois West (ftUS)
2575_2095.las	6457	NAD83(2011) / Illinois West (ftUS)
2575_2097.las	6457	NAD83(2011) / Illinois West (ftUS)
2575_2099.las	6457	NAD83(2011) / Illinois West (ftUS)
2575_2101.las	6457	NAD83(2011) / Illinois West (ftUS)
2575_2103.las	6457	NAD83(2011) / Illinois West (ftUS)
2575_2105.las	6457	NAD83(2011) / Illinois West (ftUS)
2575_2107.las	6457	NAD83(2011) / Illinois West (ftUS)
2575_2109.las	6457	NAD83(2011) / Illinois West (ftUS)
2575_2111.las	6457	NAD83(2011) / Illinois West (ftUS)
2575_2113.las	6457	NAD83(2011) / Illinois West (ftUS)
2575_2115.las	6457	NAD83(2011) / Illinois West (ftUS)
2575_2117.las	6457	NAD83(2011) / Illinois West (ftUS)
2575_2119.las	6457	NAD83(2011) / Illinois West (ftUS)
2575_2121.las	6457	NAD83(2011) / Illinois West (ftUS)
2575_2123.las	6457	NAD83(2011) / Illinois West (ftUS)
2575_2125.las	6457	NAD83(2011) / Illinois West (ftUS)
2575_2127.las	6457	NAD83(2011) / Illinois West (ftUS)

DPH-5 Report on Coordinate Reference System (Tiled Data)

- continued

File	EPSG Code	Coordinate Reference System
2577_1999.las	6457	NAD83(2011) / Illinois West (ftUS)
2577_2001.las	6457	NAD83(2011) / Illinois West (ftUS)
2577_2003.las	6457	NAD83(2011) / Illinois West (ftUS)
2577_2005.las	6457	NAD83(2011) / Illinois West (ftUS)
2577_2007.las	6457	NAD83(2011) / Illinois West (ftUS)
2577_2009.las	6457	NAD83(2011) / Illinois West (ftUS)
2577_2011.las	6457	NAD83(2011) / Illinois West (ftUS)
2577_2013.las	6457	NAD83(2011) / Illinois West (ftUS)
2577_2015.las	6457	NAD83(2011) / Illinois West (ftUS)
2577_2017.las	6457	NAD83(2011) / Illinois West (ftUS)
2577_2019.las	6457	NAD83(2011) / Illinois West (ftUS)
2577_2021.las	6457	NAD83(2011) / Illinois West (ftUS)
2577_2023.las	6457	NAD83(2011) / Illinois West (ftUS)
2577_2025.las	6457	NAD83(2011) / Illinois West (ftUS)
2577_2027.las	6457	NAD83(2011) / Illinois West (ftUS)
2577_2029.las	6457	NAD83(2011) / Illinois West (ftUS)
2577_2031.las	6457	NAD83(2011) / Illinois West (ftUS)
2577_2033.las	6457	NAD83(2011) / Illinois West (ftUS)
2577_2035.las	6457	NAD83(2011) / Illinois West (ftUS)
2577_2037.las	6457	NAD83(2011) / Illinois West (ftUS)
2577_2039.las	6457	NAD83(2011) / Illinois West (ftUS)
2577_2041.las	6457	NAD83(2011) / Illinois West (ftUS)
2577_2043.las	6457	NAD83(2011) / Illinois West (ftUS)
2577_2045.las	6457	NAD83(2011) / Illinois West (ftUS)
2577_2047.las	6457	NAD83(2011) / Illinois West (ftUS)
2577_2049.las	6457	NAD83(2011) / Illinois West (ftUS)
2577_2051.las	6457	NAD83(2011) / Illinois West (ftUS)
2577_2053.las	6457	NAD83(2011) / Illinois West (ftUS)
2577_2055.las	6457	NAD83(2011) / Illinois West (ftUS)
2577_2057.las	6457	NAD83(2011) / Illinois West (ftUS)
2577_2059.las	6457	NAD83(2011) / Illinois West (ftUS)
2577_2061.las	6457	NAD83(2011) / Illinois West (ftUS)

DPH-5 Report on Coordinate Reference System (Tiled Data)

- continued

File	EPSG Code	Coordinate Reference System
2577_2063.las	6457	NAD83(2011) / Illinois West (ftUS)
2577_2065.las	6457	NAD83(2011) / Illinois West (ftUS)
2577_2067.las	6457	NAD83(2011) / Illinois West (ftUS)
2577_2069.las	6457	NAD83(2011) / Illinois West (ftUS)
2577_2071.las	6457	NAD83(2011) / Illinois West (ftUS)
2577_2073.las	6457	NAD83(2011) / Illinois West (ftUS)
2577_2075.las	6457	NAD83(2011) / Illinois West (ftUS)
2577_2077.las	6457	NAD83(2011) / Illinois West (ftUS)
2577_2079.las	6457	NAD83(2011) / Illinois West (ftUS)
2577_2081.las	6457	NAD83(2011) / Illinois West (ftUS)
2577_2083.las	6457	NAD83(2011) / Illinois West (ftUS)
2577_2085.las	6457	NAD83(2011) / Illinois West (ftUS)
2577_2087.las	6457	NAD83(2011) / Illinois West (ftUS)
2577_2089.las	6457	NAD83(2011) / Illinois West (ftUS)
2577_2091.las	6457	NAD83(2011) / Illinois West (ftUS)
2577_2093.las	6457	NAD83(2011) / Illinois West (ftUS)
2577_2095.las	6457	NAD83(2011) / Illinois West (ftUS)
2577_2097.las	6457	NAD83(2011) / Illinois West (ftUS)
2577_2099.las	6457	NAD83(2011) / Illinois West (ftUS)
2577_2101.las	6457	NAD83(2011) / Illinois West (ftUS)
2577_2103.las	6457	NAD83(2011) / Illinois West (ftUS)
2577_2105.las	6457	NAD83(2011) / Illinois West (ftUS)
2577_2107.las	6457	NAD83(2011) / Illinois West (ftUS)
2577_2109.las	6457	NAD83(2011) / Illinois West (ftUS)
2577_2111.las	6457	NAD83(2011) / Illinois West (ftUS)
2577_2113.las	6457	NAD83(2011) / Illinois West (ftUS)
2577_2115.las	6457	NAD83(2011) / Illinois West (ftUS)
2577_2117.las	6457	NAD83(2011) / Illinois West (ftUS)
2577_2119.las	6457	NAD83(2011) / Illinois West (ftUS)
2577_2121.las	6457	NAD83(2011) / Illinois West (ftUS)
2577_2123.las	6457	NAD83(2011) / Illinois West (ftUS)
2577_2125.las	6457	NAD83(2011) / Illinois West (ftUS)

DPH-5 Report on Coordinate Reference System (Tiled Data)

- continued

File	EPSG Code	Coordinate Reference System
2577_2127.las	6457	NAD83(2011) / Illinois West (ftUS)
2579_1999.las	6457	NAD83(2011) / Illinois West (ftUS)
2579_2001.las	6457	NAD83(2011) / Illinois West (ftUS)
2579_2003.las	6457	NAD83(2011) / Illinois West (ftUS)
2579_2005.las	6457	NAD83(2011) / Illinois West (ftUS)
2579_2007.las	6457	NAD83(2011) / Illinois West (ftUS)
2579_2009.las	6457	NAD83(2011) / Illinois West (ftUS)
2579_2011.las	6457	NAD83(2011) / Illinois West (ftUS)
2579_2013.las	6457	NAD83(2011) / Illinois West (ftUS)
2579_2015.las	6457	NAD83(2011) / Illinois West (ftUS)
2579_2017.las	6457	NAD83(2011) / Illinois West (ftUS)
2579_2019.las	6457	NAD83(2011) / Illinois West (ftUS)
2579_2021.las	6457	NAD83(2011) / Illinois West (ftUS)
2579_2023.las	6457	NAD83(2011) / Illinois West (ftUS)
2579_2025.las	6457	NAD83(2011) / Illinois West (ftUS)
2579_2027.las	6457	NAD83(2011) / Illinois West (ftUS)
2579_2029.las	6457	NAD83(2011) / Illinois West (ftUS)
2579_2031.las	6457	NAD83(2011) / Illinois West (ftUS)
2579_2033.las	6457	NAD83(2011) / Illinois West (ftUS)
2579_2035.las	6457	NAD83(2011) / Illinois West (ftUS)
2579_2037.las	6457	NAD83(2011) / Illinois West (ftUS)
2579_2039.las	6457	NAD83(2011) / Illinois West (ftUS)
2579_2041.las	6457	NAD83(2011) / Illinois West (ftUS)
2579_2043.las	6457	NAD83(2011) / Illinois West (ftUS)
2579_2045.las	6457	NAD83(2011) / Illinois West (ftUS)
2579_2047.las	6457	NAD83(2011) / Illinois West (ftUS)
2579_2049.las	6457	NAD83(2011) / Illinois West (ftUS)
2579_2051.las	6457	NAD83(2011) / Illinois West (ftUS)
2579_2053.las	6457	NAD83(2011) / Illinois West (ftUS)
2579_2055.las	6457	NAD83(2011) / Illinois West (ftUS)
2579_2057.las	6457	NAD83(2011) / Illinois West (ftUS)
2579_2059.las	6457	NAD83(2011) / Illinois West (ftUS)

DPH-5 Report on Coordinate Reference System (Tiled Data)

- continued

File	EPSG Code	Coordinate Reference System
2579_2061.las	6457	NAD83(2011) / Illinois West (ftUS)
2579_2063.las	6457	NAD83(2011) / Illinois West (ftUS)
2579_2065.las	6457	NAD83(2011) / Illinois West (ftUS)
2579_2067.las	6457	NAD83(2011) / Illinois West (ftUS)
2579_2069.las	6457	NAD83(2011) / Illinois West (ftUS)
2579_2071.las	6457	NAD83(2011) / Illinois West (ftUS)
2579_2073.las	6457	NAD83(2011) / Illinois West (ftUS)
2579_2075.las	6457	NAD83(2011) / Illinois West (ftUS)
2579_2077.las	6457	NAD83(2011) / Illinois West (ftUS)
2579_2079.las	6457	NAD83(2011) / Illinois West (ftUS)
2579_2081.las	6457	NAD83(2011) / Illinois West (ftUS)
2579_2083.las	6457	NAD83(2011) / Illinois West (ftUS)
2579_2085.las	6457	NAD83(2011) / Illinois West (ftUS)
2579_2087.las	6457	NAD83(2011) / Illinois West (ftUS)
2579_2089.las	6457	NAD83(2011) / Illinois West (ftUS)
2579_2091.las	6457	NAD83(2011) / Illinois West (ftUS)
2579_2093.las	6457	NAD83(2011) / Illinois West (ftUS)
2579_2095.las	6457	NAD83(2011) / Illinois West (ftUS)
2579_2097.las	6457	NAD83(2011) / Illinois West (ftUS)
2579_2099.las	6457	NAD83(2011) / Illinois West (ftUS)
2579_2101.las	6457	NAD83(2011) / Illinois West (ftUS)
2579_2103.las	6457	NAD83(2011) / Illinois West (ftUS)
2579_2105.las	6457	NAD83(2011) / Illinois West (ftUS)
2579_2107.las	6457	NAD83(2011) / Illinois West (ftUS)
2579_2109.las	6457	NAD83(2011) / Illinois West (ftUS)
2579_2111.las	6457	NAD83(2011) / Illinois West (ftUS)
2579_2113.las	6457	NAD83(2011) / Illinois West (ftUS)
2579_2115.las	6457	NAD83(2011) / Illinois West (ftUS)
2579_2117.las	6457	NAD83(2011) / Illinois West (ftUS)
2579_2119.las	6457	NAD83(2011) / Illinois West (ftUS)
2579_2121.las	6457	NAD83(2011) / Illinois West (ftUS)
2579_2123.las	6457	NAD83(2011) / Illinois West (ftUS)

DPH-5 Report on Coordinate Reference System (Tiled Data)

- continued

File	EPSG Code	Coordinate Reference System
2579_2125.las	6457	NAD83(2011) / Illinois West (ftUS)
2579_2127.las	6457	NAD83(2011) / Illinois West (ftUS)
2581_1999.las	6457	NAD83(2011) / Illinois West (ftUS)
2581_2001.las	6457	NAD83(2011) / Illinois West (ftUS)
2581_2003.las	6457	NAD83(2011) / Illinois West (ftUS)
2581_2005.las	6457	NAD83(2011) / Illinois West (ftUS)
2581_2007.las	6457	NAD83(2011) / Illinois West (ftUS)
2581_2009.las	6457	NAD83(2011) / Illinois West (ftUS)
2581_2011.las	6457	NAD83(2011) / Illinois West (ftUS)
2581_2013.las	6457	NAD83(2011) / Illinois West (ftUS)
2581_2015.las	6457	NAD83(2011) / Illinois West (ftUS)
2581_2017.las	6457	NAD83(2011) / Illinois West (ftUS)
2581_2019.las	6457	NAD83(2011) / Illinois West (ftUS)
2581_2021.las	6457	NAD83(2011) / Illinois West (ftUS)
2581_2023.las	6457	NAD83(2011) / Illinois West (ftUS)
2581_2025.las	6457	NAD83(2011) / Illinois West (ftUS)
2581_2027.las	6457	NAD83(2011) / Illinois West (ftUS)
2581_2029.las	6457	NAD83(2011) / Illinois West (ftUS)
2581_2031.las	6457	NAD83(2011) / Illinois West (ftUS)
2581_2033.las	6457	NAD83(2011) / Illinois West (ftUS)
2581_2035.las	6457	NAD83(2011) / Illinois West (ftUS)
2581_2037.las	6457	NAD83(2011) / Illinois West (ftUS)
2581_2039.las	6457	NAD83(2011) / Illinois West (ftUS)
2581_2041.las	6457	NAD83(2011) / Illinois West (ftUS)
2581_2043.las	6457	NAD83(2011) / Illinois West (ftUS)
2581_2045.las	6457	NAD83(2011) / Illinois West (ftUS)
2581_2047.las	6457	NAD83(2011) / Illinois West (ftUS)
2581_2049.las	6457	NAD83(2011) / Illinois West (ftUS)
2581_2051.las	6457	NAD83(2011) / Illinois West (ftUS)
2581_2053.las	6457	NAD83(2011) / Illinois West (ftUS)
2581_2055.las	6457	NAD83(2011) / Illinois West (ftUS)
2581_2057.las	6457	NAD83(2011) / Illinois West (ftUS)

DPH-5 Report on Coordinate Reference System (Tiled Data)

- continued

File	EPSG Code	Coordinate Reference System
2581_2059.las	6457	NAD83(2011) / Illinois West (ftUS)
2581_2061.las	6457	NAD83(2011) / Illinois West (ftUS)
2581_2063.las	6457	NAD83(2011) / Illinois West (ftUS)
2581_2065.las	6457	NAD83(2011) / Illinois West (ftUS)
2581_2067.las	6457	NAD83(2011) / Illinois West (ftUS)
2581_2069.las	6457	NAD83(2011) / Illinois West (ftUS)
2581_2071.las	6457	NAD83(2011) / Illinois West (ftUS)
2581_2073.las	6457	NAD83(2011) / Illinois West (ftUS)
2581_2075.las	6457	NAD83(2011) / Illinois West (ftUS)
2581_2077.las	6457	NAD83(2011) / Illinois West (ftUS)
2581_2079.las	6457	NAD83(2011) / Illinois West (ftUS)
2581_2081.las	6457	NAD83(2011) / Illinois West (ftUS)
2581_2083.las	6457	NAD83(2011) / Illinois West (ftUS)
2581_2085.las	6457	NAD83(2011) / Illinois West (ftUS)
2581_2087.las	6457	NAD83(2011) / Illinois West (ftUS)
2581_2089.las	6457	NAD83(2011) / Illinois West (ftUS)
2581_2091.las	6457	NAD83(2011) / Illinois West (ftUS)
2581_2093.las	6457	NAD83(2011) / Illinois West (ftUS)
2581_2095.las	6457	NAD83(2011) / Illinois West (ftUS)
2581_2097.las	6457	NAD83(2011) / Illinois West (ftUS)
2581_2099.las	6457	NAD83(2011) / Illinois West (ftUS)
2581_2101.las	6457	NAD83(2011) / Illinois West (ftUS)
2581_2103.las	6457	NAD83(2011) / Illinois West (ftUS)
2581_2105.las	6457	NAD83(2011) / Illinois West (ftUS)
2581_2107.las	6457	NAD83(2011) / Illinois West (ftUS)
2581_2109.las	6457	NAD83(2011) / Illinois West (ftUS)
2581_2111.las	6457	NAD83(2011) / Illinois West (ftUS)
2581_2113.las	6457	NAD83(2011) / Illinois West (ftUS)
2581_2115.las	6457	NAD83(2011) / Illinois West (ftUS)
2581_2117.las	6457	NAD83(2011) / Illinois West (ftUS)
2581_2119.las	6457	NAD83(2011) / Illinois West (ftUS)
2581_2121.las	6457	NAD83(2011) / Illinois West (ftUS)

DPH-5 Report on Coordinate Reference System (Tiled Data)

- continued

File	EPSG Code	Coordinate Reference System
2581_2123.las	6457	NAD83(2011) / Illinois West (ftUS)
2581_2125.las	6457	NAD83(2011) / Illinois West (ftUS)
2581_2127.las	6457	NAD83(2011) / Illinois West (ftUS)
2583_1999.las	6457	NAD83(2011) / Illinois West (ftUS)
2583_2001.las	6457	NAD83(2011) / Illinois West (ftUS)
2583_2003.las	6457	NAD83(2011) / Illinois West (ftUS)
2583_2005.las	6457	NAD83(2011) / Illinois West (ftUS)
2583_2007.las	6457	NAD83(2011) / Illinois West (ftUS)
2583_2009.las	6457	NAD83(2011) / Illinois West (ftUS)
2583_2011.las	6457	NAD83(2011) / Illinois West (ftUS)
2583_2013.las	6457	NAD83(2011) / Illinois West (ftUS)
2583_2015.las	6457	NAD83(2011) / Illinois West (ftUS)
2583_2017.las	6457	NAD83(2011) / Illinois West (ftUS)
2583_2019.las	6457	NAD83(2011) / Illinois West (ftUS)
2583_2021.las	6457	NAD83(2011) / Illinois West (ftUS)
2583_2023.las	6457	NAD83(2011) / Illinois West (ftUS)
2583_2025.las	6457	NAD83(2011) / Illinois West (ftUS)
2583_2027.las	6457	NAD83(2011) / Illinois West (ftUS)
2583_2029.las	6457	NAD83(2011) / Illinois West (ftUS)
2583_2031.las	6457	NAD83(2011) / Illinois West (ftUS)
2583_2033.las	6457	NAD83(2011) / Illinois West (ftUS)
2583_2035.las	6457	NAD83(2011) / Illinois West (ftUS)
2583_2037.las	6457	NAD83(2011) / Illinois West (ftUS)
2583_2039.las	6457	NAD83(2011) / Illinois West (ftUS)
2583_2041.las	6457	NAD83(2011) / Illinois West (ftUS)
2583_2043.las	6457	NAD83(2011) / Illinois West (ftUS)
2583_2045.las	6457	NAD83(2011) / Illinois West (ftUS)
2583_2047.las	6457	NAD83(2011) / Illinois West (ftUS)
2583_2049.las	6457	NAD83(2011) / Illinois West (ftUS)
2583_2051.las	6457	NAD83(2011) / Illinois West (ftUS)
2583_2053.las	6457	NAD83(2011) / Illinois West (ftUS)
2583_2055.las	6457	NAD83(2011) / Illinois West (ftUS)

DPH-5 Report on Coordinate Reference System (Tiled Data)

- continued

File	EPSG Code	Coordinate Reference System
2583_2057.las	6457	NAD83(2011) / Illinois West (ftUS)
2583_2059.las	6457	NAD83(2011) / Illinois West (ftUS)
2583_2061.las	6457	NAD83(2011) / Illinois West (ftUS)
2583_2063.las	6457	NAD83(2011) / Illinois West (ftUS)
2583_2065.las	6457	NAD83(2011) / Illinois West (ftUS)
2583_2067.las	6457	NAD83(2011) / Illinois West (ftUS)
2583_2069.las	6457	NAD83(2011) / Illinois West (ftUS)
2583_2071.las	6457	NAD83(2011) / Illinois West (ftUS)
2583_2073.las	6457	NAD83(2011) / Illinois West (ftUS)
2583_2075.las	6457	NAD83(2011) / Illinois West (ftUS)
2583_2077.las	6457	NAD83(2011) / Illinois West (ftUS)
2583_2079.las	6457	NAD83(2011) / Illinois West (ftUS)
2583_2081.las	6457	NAD83(2011) / Illinois West (ftUS)
2583_2083.las	6457	NAD83(2011) / Illinois West (ftUS)
2583_2085.las	6457	NAD83(2011) / Illinois West (ftUS)
2583_2087.las	6457	NAD83(2011) / Illinois West (ftUS)
2583_2089.las	6457	NAD83(2011) / Illinois West (ftUS)
2583_2091.las	6457	NAD83(2011) / Illinois West (ftUS)
2583_2093.las	6457	NAD83(2011) / Illinois West (ftUS)
2583_2095.las	6457	NAD83(2011) / Illinois West (ftUS)
2583_2097.las	6457	NAD83(2011) / Illinois West (ftUS)
2583_2099.las	6457	NAD83(2011) / Illinois West (ftUS)
2583_2101.las	6457	NAD83(2011) / Illinois West (ftUS)
2583_2103.las	6457	NAD83(2011) / Illinois West (ftUS)
2583_2105.las	6457	NAD83(2011) / Illinois West (ftUS)
2583_2107.las	6457	NAD83(2011) / Illinois West (ftUS)
2583_2109.las	6457	NAD83(2011) / Illinois West (ftUS)
2583_2111.las	6457	NAD83(2011) / Illinois West (ftUS)
2583_2113.las	6457	NAD83(2011) / Illinois West (ftUS)
2583_2115.las	6457	NAD83(2011) / Illinois West (ftUS)
2583_2117.las	6457	NAD83(2011) / Illinois West (ftUS)
2583_2119.las	6457	NAD83(2011) / Illinois West (ftUS)

DPH-5 Report on Coordinate Reference System (Tiled Data)

- continued

File	EPSG Code	Coordinate Reference System
2583_2121.las	6457	NAD83(2011) / Illinois West (ftUS)
2583_2123.las	6457	NAD83(2011) / Illinois West (ftUS)
2583_2125.las	6457	NAD83(2011) / Illinois West (ftUS)
2583_2127.las	6457	NAD83(2011) / Illinois West (ftUS)
2585_1999.las	6457	NAD83(2011) / Illinois West (ftUS)
2585_2001.las	6457	NAD83(2011) / Illinois West (ftUS)
2585_2003.las	6457	NAD83(2011) / Illinois West (ftUS)
2585_2005.las	6457	NAD83(2011) / Illinois West (ftUS)
2585_2007.las	6457	NAD83(2011) / Illinois West (ftUS)
2585_2009.las	6457	NAD83(2011) / Illinois West (ftUS)
2585_2011.las	6457	NAD83(2011) / Illinois West (ftUS)
2585_2013.las	6457	NAD83(2011) / Illinois West (ftUS)
2585_2015.las	6457	NAD83(2011) / Illinois West (ftUS)
2585_2017.las	6457	NAD83(2011) / Illinois West (ftUS)
2585_2019.las	6457	NAD83(2011) / Illinois West (ftUS)
2585_2021.las	6457	NAD83(2011) / Illinois West (ftUS)
2585_2023.las	6457	NAD83(2011) / Illinois West (ftUS)
2585_2025.las	6457	NAD83(2011) / Illinois West (ftUS)
2585_2027.las	6457	NAD83(2011) / Illinois West (ftUS)
2585_2029.las	6457	NAD83(2011) / Illinois West (ftUS)
2585_2031.las	6457	NAD83(2011) / Illinois West (ftUS)
2585_2033.las	6457	NAD83(2011) / Illinois West (ftUS)
2585_2035.las	6457	NAD83(2011) / Illinois West (ftUS)
2585_2037.las	6457	NAD83(2011) / Illinois West (ftUS)
2585_2039.las	6457	NAD83(2011) / Illinois West (ftUS)
2585_2041.las	6457	NAD83(2011) / Illinois West (ftUS)
2585_2043.las	6457	NAD83(2011) / Illinois West (ftUS)
2585_2045.las	6457	NAD83(2011) / Illinois West (ftUS)
2585_2047.las	6457	NAD83(2011) / Illinois West (ftUS)
2585_2049.las	6457	NAD83(2011) / Illinois West (ftUS)
2585_2051.las	6457	NAD83(2011) / Illinois West (ftUS)
2585_2053.las	6457	NAD83(2011) / Illinois West (ftUS)

DPH-5 Report on Coordinate Reference System (Tiled Data)

- continued

File	EPSG Code	Coordinate Reference System
2585_2055.las	6457	NAD83(2011) / Illinois West (ftUS)
2585_2057.las	6457	NAD83(2011) / Illinois West (ftUS)
2585_2059.las	6457	NAD83(2011) / Illinois West (ftUS)
2585_2061.las	6457	NAD83(2011) / Illinois West (ftUS)
2585_2063.las	6457	NAD83(2011) / Illinois West (ftUS)
2585_2065.las	6457	NAD83(2011) / Illinois West (ftUS)
2585_2067.las	6457	NAD83(2011) / Illinois West (ftUS)
2585_2069.las	6457	NAD83(2011) / Illinois West (ftUS)
2585_2071.las	6457	NAD83(2011) / Illinois West (ftUS)
2585_2073.las	6457	NAD83(2011) / Illinois West (ftUS)
2585_2075.las	6457	NAD83(2011) / Illinois West (ftUS)
2585_2077.las	6457	NAD83(2011) / Illinois West (ftUS)
2585_2079.las	6457	NAD83(2011) / Illinois West (ftUS)
2585_2081.las	6457	NAD83(2011) / Illinois West (ftUS)
2585_2083.las	6457	NAD83(2011) / Illinois West (ftUS)
2585_2085.las	6457	NAD83(2011) / Illinois West (ftUS)
2585_2087.las	6457	NAD83(2011) / Illinois West (ftUS)
2585_2089.las	6457	NAD83(2011) / Illinois West (ftUS)
2585_2091.las	6457	NAD83(2011) / Illinois West (ftUS)
2585_2093.las	6457	NAD83(2011) / Illinois West (ftUS)
2585_2095.las	6457	NAD83(2011) / Illinois West (ftUS)
2585_2097.las	6457	NAD83(2011) / Illinois West (ftUS)
2585_2099.las	6457	NAD83(2011) / Illinois West (ftUS)
2585_2101.las	6457	NAD83(2011) / Illinois West (ftUS)
2585_2103.las	6457	NAD83(2011) / Illinois West (ftUS)
2585_2105.las	6457	NAD83(2011) / Illinois West (ftUS)
2585_2107.las	6457	NAD83(2011) / Illinois West (ftUS)
2585_2109.las	6457	NAD83(2011) / Illinois West (ftUS)
2585_2111.las	6457	NAD83(2011) / Illinois West (ftUS)
2585_2113.las	6457	NAD83(2011) / Illinois West (ftUS)
2585_2115.las	6457	NAD83(2011) / Illinois West (ftUS)
2585_2117.las	6457	NAD83(2011) / Illinois West (ftUS)

DPH-5 Report on Coordinate Reference System (Tiled Data)

- continued

File	EPSG Code	Coordinate Reference System
2585_2119.las	6457	NAD83(2011) / Illinois West (ftUS)
2585_2121.las	6457	NAD83(2011) / Illinois West (ftUS)
2585_2123.las	6457	NAD83(2011) / Illinois West (ftUS)
2585_2125.las	6457	NAD83(2011) / Illinois West (ftUS)
2585_2127.las	6457	NAD83(2011) / Illinois West (ftUS)
2587_1999.las	6457	NAD83(2011) / Illinois West (ftUS)
2587_2001.las	6457	NAD83(2011) / Illinois West (ftUS)
2587_2003.las	6457	NAD83(2011) / Illinois West (ftUS)
2587_2005.las	6457	NAD83(2011) / Illinois West (ftUS)
2587_2007.las	6457	NAD83(2011) / Illinois West (ftUS)
2587_2009.las	6457	NAD83(2011) / Illinois West (ftUS)
2587_2011.las	6457	NAD83(2011) / Illinois West (ftUS)
2587_2013.las	6457	NAD83(2011) / Illinois West (ftUS)
2587_2015.las	6457	NAD83(2011) / Illinois West (ftUS)
2587_2017.las	6457	NAD83(2011) / Illinois West (ftUS)
2587_2019.las	6457	NAD83(2011) / Illinois West (ftUS)
2587_2021.las	6457	NAD83(2011) / Illinois West (ftUS)
2587_2023.las	6457	NAD83(2011) / Illinois West (ftUS)
2587_2025.las	6457	NAD83(2011) / Illinois West (ftUS)
2587_2027.las	6457	NAD83(2011) / Illinois West (ftUS)
2587_2029.las	6457	NAD83(2011) / Illinois West (ftUS)
2587_2031.las	6457	NAD83(2011) / Illinois West (ftUS)
2587_2033.las	6457	NAD83(2011) / Illinois West (ftUS)
2587_2035.las	6457	NAD83(2011) / Illinois West (ftUS)
2587_2037.las	6457	NAD83(2011) / Illinois West (ftUS)
2587_2039.las	6457	NAD83(2011) / Illinois West (ftUS)
2587_2041.las	6457	NAD83(2011) / Illinois West (ftUS)
2587_2043.las	6457	NAD83(2011) / Illinois West (ftUS)
2587_2045.las	6457	NAD83(2011) / Illinois West (ftUS)
2587_2047.las	6457	NAD83(2011) / Illinois West (ftUS)
2587_2049.las	6457	NAD83(2011) / Illinois West (ftUS)
2587_2051.las	6457	NAD83(2011) / Illinois West (ftUS)

DPH-5 Report on Coordinate Reference System (Tiled Data)

- continued

File	EPSG Code	Coordinate Reference System
2587_2053.las	6457	NAD83(2011) / Illinois West (ftUS)
2587_2055.las	6457	NAD83(2011) / Illinois West (ftUS)
2587_2057.las	6457	NAD83(2011) / Illinois West (ftUS)
2587_2059.las	6457	NAD83(2011) / Illinois West (ftUS)
2587_2061.las	6457	NAD83(2011) / Illinois West (ftUS)
2587_2063.las	6457	NAD83(2011) / Illinois West (ftUS)
2587_2065.las	6457	NAD83(2011) / Illinois West (ftUS)
2587_2067.las	6457	NAD83(2011) / Illinois West (ftUS)
2587_2069.las	6457	NAD83(2011) / Illinois West (ftUS)
2587_2071.las	6457	NAD83(2011) / Illinois West (ftUS)
2587_2073.las	6457	NAD83(2011) / Illinois West (ftUS)
2587_2075.las	6457	NAD83(2011) / Illinois West (ftUS)
2587_2077.las	6457	NAD83(2011) / Illinois West (ftUS)
2587_2079.las	6457	NAD83(2011) / Illinois West (ftUS)
2587_2081.las	6457	NAD83(2011) / Illinois West (ftUS)
2587_2083.las	6457	NAD83(2011) / Illinois West (ftUS)
2587_2085.las	6457	NAD83(2011) / Illinois West (ftUS)
2587_2087.las	6457	NAD83(2011) / Illinois West (ftUS)
2587_2089.las	6457	NAD83(2011) / Illinois West (ftUS)
2587_2091.las	6457	NAD83(2011) / Illinois West (ftUS)
2587_2093.las	6457	NAD83(2011) / Illinois West (ftUS)
2587_2095.las	6457	NAD83(2011) / Illinois West (ftUS)
2587_2097.las	6457	NAD83(2011) / Illinois West (ftUS)
2587_2099.las	6457	NAD83(2011) / Illinois West (ftUS)
2587_2101.las	6457	NAD83(2011) / Illinois West (ftUS)
2587_2103.las	6457	NAD83(2011) / Illinois West (ftUS)
2587_2105.las	6457	NAD83(2011) / Illinois West (ftUS)
2587_2107.las	6457	NAD83(2011) / Illinois West (ftUS)
2587_2109.las	6457	NAD83(2011) / Illinois West (ftUS)
2587_2111.las	6457	NAD83(2011) / Illinois West (ftUS)
2587_2113.las	6457	NAD83(2011) / Illinois West (ftUS)
2587_2115.las	6457	NAD83(2011) / Illinois West (ftUS)

DPH-5 Report on Coordinate Reference System (Tiled Data)

- continued

File	EPSG Code	Coordinate Reference System
2587_2117.las	6457	NAD83(2011) / Illinois West (ftUS)
2587_2119.las	6457	NAD83(2011) / Illinois West (ftUS)
2587_2121.las	6457	NAD83(2011) / Illinois West (ftUS)
2587_2123.las	6457	NAD83(2011) / Illinois West (ftUS)
2587_2125.las	6457	NAD83(2011) / Illinois West (ftUS)
2587_2127.las	6457	NAD83(2011) / Illinois West (ftUS)
2589_1999.las	6457	NAD83(2011) / Illinois West (ftUS)
2589_2001.las	6457	NAD83(2011) / Illinois West (ftUS)
2589_2003.las	6457	NAD83(2011) / Illinois West (ftUS)
2589_2005.las	6457	NAD83(2011) / Illinois West (ftUS)
2589_2007.las	6457	NAD83(2011) / Illinois West (ftUS)
2589_2009.las	6457	NAD83(2011) / Illinois West (ftUS)
2589_2011.las	6457	NAD83(2011) / Illinois West (ftUS)
2589_2013.las	6457	NAD83(2011) / Illinois West (ftUS)
2589_2015.las	6457	NAD83(2011) / Illinois West (ftUS)
2589_2017.las	6457	NAD83(2011) / Illinois West (ftUS)
2589_2019.las	6457	NAD83(2011) / Illinois West (ftUS)
2589_2021.las	6457	NAD83(2011) / Illinois West (ftUS)
2589_2023.las	6457	NAD83(2011) / Illinois West (ftUS)
2589_2025.las	6457	NAD83(2011) / Illinois West (ftUS)
2589_2027.las	6457	NAD83(2011) / Illinois West (ftUS)
2589_2029.las	6457	NAD83(2011) / Illinois West (ftUS)
2589_2031.las	6457	NAD83(2011) / Illinois West (ftUS)
2589_2033.las	6457	NAD83(2011) / Illinois West (ftUS)
2589_2035.las	6457	NAD83(2011) / Illinois West (ftUS)
2589_2037.las	6457	NAD83(2011) / Illinois West (ftUS)
2589_2039.las	6457	NAD83(2011) / Illinois West (ftUS)
2589_2041.las	6457	NAD83(2011) / Illinois West (ftUS)
2589_2043.las	6457	NAD83(2011) / Illinois West (ftUS)
2589_2045.las	6457	NAD83(2011) / Illinois West (ftUS)
2589_2047.las	6457	NAD83(2011) / Illinois West (ftUS)
2589_2049.las	6457	NAD83(2011) / Illinois West (ftUS)

DPH-5 Report on Coordinate Reference System (Tiled Data)

- continued

File	EPSG Code	Coordinate Reference System
2589_2051.las	6457	NAD83(2011) / Illinois West (ftUS)
2589_2053.las	6457	NAD83(2011) / Illinois West (ftUS)
2589_2055.las	6457	NAD83(2011) / Illinois West (ftUS)
2589_2057.las	6457	NAD83(2011) / Illinois West (ftUS)
2589_2059.las	6457	NAD83(2011) / Illinois West (ftUS)
2589_2061.las	6457	NAD83(2011) / Illinois West (ftUS)
2589_2063.las	6457	NAD83(2011) / Illinois West (ftUS)
2589_2065.las	6457	NAD83(2011) / Illinois West (ftUS)
2589_2067.las	6457	NAD83(2011) / Illinois West (ftUS)
2589_2069.las	6457	NAD83(2011) / Illinois West (ftUS)
2589_2071.las	6457	NAD83(2011) / Illinois West (ftUS)
2589_2073.las	6457	NAD83(2011) / Illinois West (ftUS)
2589_2075.las	6457	NAD83(2011) / Illinois West (ftUS)
2589_2077.las	6457	NAD83(2011) / Illinois West (ftUS)
2589_2079.las	6457	NAD83(2011) / Illinois West (ftUS)
2589_2081.las	6457	NAD83(2011) / Illinois West (ftUS)
2589_2083.las	6457	NAD83(2011) / Illinois West (ftUS)
2589_2085.las	6457	NAD83(2011) / Illinois West (ftUS)
2589_2087.las	6457	NAD83(2011) / Illinois West (ftUS)
2589_2089.las	6457	NAD83(2011) / Illinois West (ftUS)
2589_2091.las	6457	NAD83(2011) / Illinois West (ftUS)
2589_2093.las	6457	NAD83(2011) / Illinois West (ftUS)
2589_2095.las	6457	NAD83(2011) / Illinois West (ftUS)
2589_2097.las	6457	NAD83(2011) / Illinois West (ftUS)
2589_2099.las	6457	NAD83(2011) / Illinois West (ftUS)
2589_2101.las	6457	NAD83(2011) / Illinois West (ftUS)
2589_2103.las	6457	NAD83(2011) / Illinois West (ftUS)
2589_2105.las	6457	NAD83(2011) / Illinois West (ftUS)
2589_2107.las	6457	NAD83(2011) / Illinois West (ftUS)
2589_2109.las	6457	NAD83(2011) / Illinois West (ftUS)
2589_2111.las	6457	NAD83(2011) / Illinois West (ftUS)
2589_2113.las	6457	NAD83(2011) / Illinois West (ftUS)

DPH-5 Report on Coordinate Reference System (Tiled Data)

- continued

File	EPSG Code	Coordinate Reference System
2589_2115.las	6457	NAD83(2011) / Illinois West (ftUS)
2589_2117.las	6457	NAD83(2011) / Illinois West (ftUS)
2589_2119.las	6457	NAD83(2011) / Illinois West (ftUS)
2589_2121.las	6457	NAD83(2011) / Illinois West (ftUS)
2589_2123.las	6457	NAD83(2011) / Illinois West (ftUS)
2589_2125.las	6457	NAD83(2011) / Illinois West (ftUS)
2589_2127.las	6457	NAD83(2011) / Illinois West (ftUS)
2591_1999.las	6457	NAD83(2011) / Illinois West (ftUS)
2591_2001.las	6457	NAD83(2011) / Illinois West (ftUS)
2591_2003.las	6457	NAD83(2011) / Illinois West (ftUS)
2591_2005.las	6457	NAD83(2011) / Illinois West (ftUS)
2591_2007.las	6457	NAD83(2011) / Illinois West (ftUS)
2591_2009.las	6457	NAD83(2011) / Illinois West (ftUS)
2591_2011.las	6457	NAD83(2011) / Illinois West (ftUS)
2591_2013.las	6457	NAD83(2011) / Illinois West (ftUS)
2591_2015.las	6457	NAD83(2011) / Illinois West (ftUS)
2591_2017.las	6457	NAD83(2011) / Illinois West (ftUS)
2591_2019.las	6457	NAD83(2011) / Illinois West (ftUS)
2591_2021.las	6457	NAD83(2011) / Illinois West (ftUS)
2591_2023.las	6457	NAD83(2011) / Illinois West (ftUS)
2591_2025.las	6457	NAD83(2011) / Illinois West (ftUS)
2591_2027.las	6457	NAD83(2011) / Illinois West (ftUS)
2591_2029.las	6457	NAD83(2011) / Illinois West (ftUS)
2591_2031.las	6457	NAD83(2011) / Illinois West (ftUS)
2591_2033.las	6457	NAD83(2011) / Illinois West (ftUS)
2591_2035.las	6457	NAD83(2011) / Illinois West (ftUS)
2591_2037.las	6457	NAD83(2011) / Illinois West (ftUS)
2591_2039.las	6457	NAD83(2011) / Illinois West (ftUS)
2591_2041.las	6457	NAD83(2011) / Illinois West (ftUS)
2591_2043.las	6457	NAD83(2011) / Illinois West (ftUS)
2591_2045.las	6457	NAD83(2011) / Illinois West (ftUS)
2591_2047.las	6457	NAD83(2011) / Illinois West (ftUS)

DPH-5 Report on Coordinate Reference System (Tiled Data)

- continued

File	EPSG Code	Coordinate Reference System
2591_2049.las	6457	NAD83(2011) / Illinois West (ftUS)
2591_2051.las	6457	NAD83(2011) / Illinois West (ftUS)
2591_2053.las	6457	NAD83(2011) / Illinois West (ftUS)
2591_2055.las	6457	NAD83(2011) / Illinois West (ftUS)
2591_2057.las	6457	NAD83(2011) / Illinois West (ftUS)
2591_2059.las	6457	NAD83(2011) / Illinois West (ftUS)
2591_2061.las	6457	NAD83(2011) / Illinois West (ftUS)
2591_2063.las	6457	NAD83(2011) / Illinois West (ftUS)
2591_2065.las	6457	NAD83(2011) / Illinois West (ftUS)
2591_2067.las	6457	NAD83(2011) / Illinois West (ftUS)
2591_2069.las	6457	NAD83(2011) / Illinois West (ftUS)
2591_2071.las	6457	NAD83(2011) / Illinois West (ftUS)
2591_2073.las	6457	NAD83(2011) / Illinois West (ftUS)
2591_2075.las	6457	NAD83(2011) / Illinois West (ftUS)
2591_2077.las	6457	NAD83(2011) / Illinois West (ftUS)
2591_2079.las	6457	NAD83(2011) / Illinois West (ftUS)
2591_2081.las	6457	NAD83(2011) / Illinois West (ftUS)
2591_2083.las	6457	NAD83(2011) / Illinois West (ftUS)
2591_2085.las	6457	NAD83(2011) / Illinois West (ftUS)
2591_2087.las	6457	NAD83(2011) / Illinois West (ftUS)
2591_2089.las	6457	NAD83(2011) / Illinois West (ftUS)
2591_2091.las	6457	NAD83(2011) / Illinois West (ftUS)
2591_2093.las	6457	NAD83(2011) / Illinois West (ftUS)
2591_2095.las	6457	NAD83(2011) / Illinois West (ftUS)
2591_2097.las	6457	NAD83(2011) / Illinois West (ftUS)
2591_2099.las	6457	NAD83(2011) / Illinois West (ftUS)
2591_2101.las	6457	NAD83(2011) / Illinois West (ftUS)
2591_2103.las	6457	NAD83(2011) / Illinois West (ftUS)
2591_2105.las	6457	NAD83(2011) / Illinois West (ftUS)
2591_2107.las	6457	NAD83(2011) / Illinois West (ftUS)
2591_2109.las	6457	NAD83(2011) / Illinois West (ftUS)
2591_2111.las	6457	NAD83(2011) / Illinois West (ftUS)

DPH-5 Report on Coordinate Reference System (Tiled Data)

- continued

File	EPSG Code	Coordinate Reference System
2591_2113.las	6457	NAD83(2011) / Illinois West (ftUS)
2591_2115.las	6457	NAD83(2011) / Illinois West (ftUS)
2591_2117.las	6457	NAD83(2011) / Illinois West (ftUS)
2591_2119.las	6457	NAD83(2011) / Illinois West (ftUS)
2591_2121.las	6457	NAD83(2011) / Illinois West (ftUS)
2591_2123.las	6457	NAD83(2011) / Illinois West (ftUS)
2591_2125.las	6457	NAD83(2011) / Illinois West (ftUS)
2591_2127.las	6457	NAD83(2011) / Illinois West (ftUS)
2593_1999.las	6457	NAD83(2011) / Illinois West (ftUS)
2593_2001.las	6457	NAD83(2011) / Illinois West (ftUS)
2593_2003.las	6457	NAD83(2011) / Illinois West (ftUS)
2593_2005.las	6457	NAD83(2011) / Illinois West (ftUS)
2593_2007.las	6457	NAD83(2011) / Illinois West (ftUS)
2593_2009.las	6457	NAD83(2011) / Illinois West (ftUS)
2593_2011.las	6457	NAD83(2011) / Illinois West (ftUS)
2593_2013.las	6457	NAD83(2011) / Illinois West (ftUS)
2593_2015.las	6457	NAD83(2011) / Illinois West (ftUS)
2593_2017.las	6457	NAD83(2011) / Illinois West (ftUS)
2593_2019.las	6457	NAD83(2011) / Illinois West (ftUS)
2593_2021.las	6457	NAD83(2011) / Illinois West (ftUS)
2593_2023.las	6457	NAD83(2011) / Illinois West (ftUS)
2593_2025.las	6457	NAD83(2011) / Illinois West (ftUS)
2593_2027.las	6457	NAD83(2011) / Illinois West (ftUS)
2593_2029.las	6457	NAD83(2011) / Illinois West (ftUS)
2593_2031.las	6457	NAD83(2011) / Illinois West (ftUS)
2593_2033.las	6457	NAD83(2011) / Illinois West (ftUS)
2593_2035.las	6457	NAD83(2011) / Illinois West (ftUS)
2593_2037.las	6457	NAD83(2011) / Illinois West (ftUS)
2593_2039.las	6457	NAD83(2011) / Illinois West (ftUS)
2593_2041.las	6457	NAD83(2011) / Illinois West (ftUS)
2593_2043.las	6457	NAD83(2011) / Illinois West (ftUS)
2593_2045.las	6457	NAD83(2011) / Illinois West (ftUS)

DPH-5 Report on Coordinate Reference System (Tiled Data)

- continued

File	EPSG Code	Coordinate Reference System
2593_2047.las	6457	NAD83(2011) / Illinois West (ftUS)
2593_2049.las	6457	NAD83(2011) / Illinois West (ftUS)
2593_2051.las	6457	NAD83(2011) / Illinois West (ftUS)
2593_2053.las	6457	NAD83(2011) / Illinois West (ftUS)
2593_2055.las	6457	NAD83(2011) / Illinois West (ftUS)
2593_2057.las	6457	NAD83(2011) / Illinois West (ftUS)
2593_2059.las	6457	NAD83(2011) / Illinois West (ftUS)
2593_2061.las	6457	NAD83(2011) / Illinois West (ftUS)
2593_2063.las	6457	NAD83(2011) / Illinois West (ftUS)
2593_2065.las	6457	NAD83(2011) / Illinois West (ftUS)
2593_2067.las	6457	NAD83(2011) / Illinois West (ftUS)
2593_2069.las	6457	NAD83(2011) / Illinois West (ftUS)
2593_2071.las	6457	NAD83(2011) / Illinois West (ftUS)
2593_2073.las	6457	NAD83(2011) / Illinois West (ftUS)
2593_2075.las	6457	NAD83(2011) / Illinois West (ftUS)
2593_2077.las	6457	NAD83(2011) / Illinois West (ftUS)
2593_2079.las	6457	NAD83(2011) / Illinois West (ftUS)
2593_2081.las	6457	NAD83(2011) / Illinois West (ftUS)
2593_2083.las	6457	NAD83(2011) / Illinois West (ftUS)
2593_2085.las	6457	NAD83(2011) / Illinois West (ftUS)
2593_2087.las	6457	NAD83(2011) / Illinois West (ftUS)
2593_2089.las	6457	NAD83(2011) / Illinois West (ftUS)
2593_2091.las	6457	NAD83(2011) / Illinois West (ftUS)
2593_2093.las	6457	NAD83(2011) / Illinois West (ftUS)
2593_2095.las	6457	NAD83(2011) / Illinois West (ftUS)
2593_2097.las	6457	NAD83(2011) / Illinois West (ftUS)
2593_2099.las	6457	NAD83(2011) / Illinois West (ftUS)
2593_2101.las	6457	NAD83(2011) / Illinois West (ftUS)
2593_2103.las	6457	NAD83(2011) / Illinois West (ftUS)
2593_2105.las	6457	NAD83(2011) / Illinois West (ftUS)
2593_2107.las	6457	NAD83(2011) / Illinois West (ftUS)
2593_2109.las	6457	NAD83(2011) / Illinois West (ftUS)

DPH-5 Report on Coordinate Reference System (Tiled Data)

- continued

File	EPSG Code	Coordinate Reference System
2593_2111.las	6457	NAD83(2011) / Illinois West (ftUS)
2593_2113.las	6457	NAD83(2011) / Illinois West (ftUS)
2593_2115.las	6457	NAD83(2011) / Illinois West (ftUS)
2593_2117.las	6457	NAD83(2011) / Illinois West (ftUS)
2593_2119.las	6457	NAD83(2011) / Illinois West (ftUS)
2593_2121.las	6457	NAD83(2011) / Illinois West (ftUS)
2593_2123.las	6457	NAD83(2011) / Illinois West (ftUS)
2593_2125.las	6457	NAD83(2011) / Illinois West (ftUS)
2593_2127.las	6457	NAD83(2011) / Illinois West (ftUS)
2595_1999.las	6457	NAD83(2011) / Illinois West (ftUS)
2595_2001.las	6457	NAD83(2011) / Illinois West (ftUS)
2595_2003.las	6457	NAD83(2011) / Illinois West (ftUS)
2595_2005.las	6457	NAD83(2011) / Illinois West (ftUS)
2595_2007.las	6457	NAD83(2011) / Illinois West (ftUS)
2595_2009.las	6457	NAD83(2011) / Illinois West (ftUS)
2595_2011.las	6457	NAD83(2011) / Illinois West (ftUS)
2595_2013.las	6457	NAD83(2011) / Illinois West (ftUS)
2595_2015.las	6457	NAD83(2011) / Illinois West (ftUS)
2595_2017.las	6457	NAD83(2011) / Illinois West (ftUS)
2595_2019.las	6457	NAD83(2011) / Illinois West (ftUS)
2595_2021.las	6457	NAD83(2011) / Illinois West (ftUS)
2595_2023.las	6457	NAD83(2011) / Illinois West (ftUS)
2595_2025.las	6457	NAD83(2011) / Illinois West (ftUS)
2595_2027.las	6457	NAD83(2011) / Illinois West (ftUS)
2595_2029.las	6457	NAD83(2011) / Illinois West (ftUS)
2595_2031.las	6457	NAD83(2011) / Illinois West (ftUS)
2595_2033.las	6457	NAD83(2011) / Illinois West (ftUS)
2595_2035.las	6457	NAD83(2011) / Illinois West (ftUS)
2595_2037.las	6457	NAD83(2011) / Illinois West (ftUS)
2595_2039.las	6457	NAD83(2011) / Illinois West (ftUS)
2595_2041.las	6457	NAD83(2011) / Illinois West (ftUS)
2595_2043.las	6457	NAD83(2011) / Illinois West (ftUS)

DPH-5 Report on Coordinate Reference System (Tiled Data)

- continued

File	EPSG Code	Coordinate Reference System
2595_2045.las	6457	NAD83(2011) / Illinois West (ftUS)
2595_2047.las	6457	NAD83(2011) / Illinois West (ftUS)
2595_2049.las	6457	NAD83(2011) / Illinois West (ftUS)
2595_2051.las	6457	NAD83(2011) / Illinois West (ftUS)
2595_2053.las	6457	NAD83(2011) / Illinois West (ftUS)
2595_2055.las	6457	NAD83(2011) / Illinois West (ftUS)
2595_2057.las	6457	NAD83(2011) / Illinois West (ftUS)
2595_2059.las	6457	NAD83(2011) / Illinois West (ftUS)
2595_2061.las	6457	NAD83(2011) / Illinois West (ftUS)
2595_2063.las	6457	NAD83(2011) / Illinois West (ftUS)
2595_2065.las	6457	NAD83(2011) / Illinois West (ftUS)
2595_2067.las	6457	NAD83(2011) / Illinois West (ftUS)
2595_2069.las	6457	NAD83(2011) / Illinois West (ftUS)
2595_2071.las	6457	NAD83(2011) / Illinois West (ftUS)
2595_2073.las	6457	NAD83(2011) / Illinois West (ftUS)
2595_2075.las	6457	NAD83(2011) / Illinois West (ftUS)
2595_2077.las	6457	NAD83(2011) / Illinois West (ftUS)
2595_2079.las	6457	NAD83(2011) / Illinois West (ftUS)
2595_2081.las	6457	NAD83(2011) / Illinois West (ftUS)
2595_2083.las	6457	NAD83(2011) / Illinois West (ftUS)
2595_2085.las	6457	NAD83(2011) / Illinois West (ftUS)
2595_2087.las	6457	NAD83(2011) / Illinois West (ftUS)
2595_2089.las	6457	NAD83(2011) / Illinois West (ftUS)
2595_2091.las	6457	NAD83(2011) / Illinois West (ftUS)
2595_2093.las	6457	NAD83(2011) / Illinois West (ftUS)
2595_2095.las	6457	NAD83(2011) / Illinois West (ftUS)
2595_2097.las	6457	NAD83(2011) / Illinois West (ftUS)
2595_2099.las	6457	NAD83(2011) / Illinois West (ftUS)
2595_2101.las	6457	NAD83(2011) / Illinois West (ftUS)
2595_2103.las	6457	NAD83(2011) / Illinois West (ftUS)
2595_2105.las	6457	NAD83(2011) / Illinois West (ftUS)
2595_2107.las	6457	NAD83(2011) / Illinois West (ftUS)

DPH-5 Report on Coordinate Reference System (Tiled Data)

- continued

File	EPSG Code	Coordinate Reference System
2595_2109.las	6457	NAD83(2011) / Illinois West (ftUS)
2595_2111.las	6457	NAD83(2011) / Illinois West (ftUS)
2595_2113.las	6457	NAD83(2011) / Illinois West (ftUS)
2595_2115.las	6457	NAD83(2011) / Illinois West (ftUS)
2595_2117.las	6457	NAD83(2011) / Illinois West (ftUS)
2595_2119.las	6457	NAD83(2011) / Illinois West (ftUS)
2595_2121.las	6457	NAD83(2011) / Illinois West (ftUS)
2595_2123.las	6457	NAD83(2011) / Illinois West (ftUS)
2595_2125.las	6457	NAD83(2011) / Illinois West (ftUS)
2595_2127.las	6457	NAD83(2011) / Illinois West (ftUS)
2597_1999.las	6457	NAD83(2011) / Illinois West (ftUS)
2597_2001.las	6457	NAD83(2011) / Illinois West (ftUS)
2597_2003.las	6457	NAD83(2011) / Illinois West (ftUS)
2597_2005.las	6457	NAD83(2011) / Illinois West (ftUS)
2597_2007.las	6457	NAD83(2011) / Illinois West (ftUS)
2597_2009.las	6457	NAD83(2011) / Illinois West (ftUS)
2597_2011.las	6457	NAD83(2011) / Illinois West (ftUS)
2597_2013.las	6457	NAD83(2011) / Illinois West (ftUS)
2597_2015.las	6457	NAD83(2011) / Illinois West (ftUS)
2597_2017.las	6457	NAD83(2011) / Illinois West (ftUS)
2597_2019.las	6457	NAD83(2011) / Illinois West (ftUS)
2597_2021.las	6457	NAD83(2011) / Illinois West (ftUS)
2597_2023.las	6457	NAD83(2011) / Illinois West (ftUS)
2597_2025.las	6457	NAD83(2011) / Illinois West (ftUS)
2597_2027.las	6457	NAD83(2011) / Illinois West (ftUS)
2597_2029.las	6457	NAD83(2011) / Illinois West (ftUS)
2597_2031.las	6457	NAD83(2011) / Illinois West (ftUS)
2597_2033.las	6457	NAD83(2011) / Illinois West (ftUS)
2597_2035.las	6457	NAD83(2011) / Illinois West (ftUS)
2597_2037.las	6457	NAD83(2011) / Illinois West (ftUS)
2597_2039.las	6457	NAD83(2011) / Illinois West (ftUS)
2597_2041.las	6457	NAD83(2011) / Illinois West (ftUS)

DPH-5 Report on Coordinate Reference System (Tiled Data)

- continued

File	EPSG Code	Coordinate Reference System
2597_2043.las	6457	NAD83(2011) / Illinois West (ftUS)
2597_2045.las	6457	NAD83(2011) / Illinois West (ftUS)
2597_2047.las	6457	NAD83(2011) / Illinois West (ftUS)
2597_2049.las	6457	NAD83(2011) / Illinois West (ftUS)
2597_2051.las	6457	NAD83(2011) / Illinois West (ftUS)
2597_2053.las	6457	NAD83(2011) / Illinois West (ftUS)
2597_2055.las	6457	NAD83(2011) / Illinois West (ftUS)
2597_2057.las	6457	NAD83(2011) / Illinois West (ftUS)
2597_2059.las	6457	NAD83(2011) / Illinois West (ftUS)
2597_2061.las	6457	NAD83(2011) / Illinois West (ftUS)
2597_2063.las	6457	NAD83(2011) / Illinois West (ftUS)
2597_2065.las	6457	NAD83(2011) / Illinois West (ftUS)
2597_2067.las	6457	NAD83(2011) / Illinois West (ftUS)
2597_2069.las	6457	NAD83(2011) / Illinois West (ftUS)
2597_2071.las	6457	NAD83(2011) / Illinois West (ftUS)
2597_2073.las	6457	NAD83(2011) / Illinois West (ftUS)
2597_2075.las	6457	NAD83(2011) / Illinois West (ftUS)
2597_2077.las	6457	NAD83(2011) / Illinois West (ftUS)
2597_2079.las	6457	NAD83(2011) / Illinois West (ftUS)
2597_2081.las	6457	NAD83(2011) / Illinois West (ftUS)
2597_2083.las	6457	NAD83(2011) / Illinois West (ftUS)
2597_2085.las	6457	NAD83(2011) / Illinois West (ftUS)
2597_2087.las	6457	NAD83(2011) / Illinois West (ftUS)
2597_2089.las	6457	NAD83(2011) / Illinois West (ftUS)
2597_2091.las	6457	NAD83(2011) / Illinois West (ftUS)
2597_2093.las	6457	NAD83(2011) / Illinois West (ftUS)
2597_2095.las	6457	NAD83(2011) / Illinois West (ftUS)
2597_2097.las	6457	NAD83(2011) / Illinois West (ftUS)
2597_2099.las	6457	NAD83(2011) / Illinois West (ftUS)
2597_2101.las	6457	NAD83(2011) / Illinois West (ftUS)
2597_2103.las	6457	NAD83(2011) / Illinois West (ftUS)
2597_2105.las	6457	NAD83(2011) / Illinois West (ftUS)

DPH-5 Report on Coordinate Reference System (Tiled Data)

- continued

File	EPSG Code	Coordinate Reference System
2597_2107.las	6457	NAD83(2011) / Illinois West (ftUS)
2597_2109.las	6457	NAD83(2011) / Illinois West (ftUS)
2597_2111.las	6457	NAD83(2011) / Illinois West (ftUS)
2597_2113.las	6457	NAD83(2011) / Illinois West (ftUS)
2597_2115.las	6457	NAD83(2011) / Illinois West (ftUS)
2597_2117.las	6457	NAD83(2011) / Illinois West (ftUS)
2597_2119.las	6457	NAD83(2011) / Illinois West (ftUS)
2597_2121.las	6457	NAD83(2011) / Illinois West (ftUS)
2597_2123.las	6457	NAD83(2011) / Illinois West (ftUS)
2597_2125.las	6457	NAD83(2011) / Illinois West (ftUS)
2597_2127.las	6457	NAD83(2011) / Illinois West (ftUS)
2599_1999.las	6457	NAD83(2011) / Illinois West (ftUS)
2599_2001.las	6457	NAD83(2011) / Illinois West (ftUS)
2599_2003.las	6457	NAD83(2011) / Illinois West (ftUS)
2599_2005.las	6457	NAD83(2011) / Illinois West (ftUS)
2599_2007.las	6457	NAD83(2011) / Illinois West (ftUS)
2599_2009.las	6457	NAD83(2011) / Illinois West (ftUS)
2599_2011.las	6457	NAD83(2011) / Illinois West (ftUS)
2599_2013.las	6457	NAD83(2011) / Illinois West (ftUS)
2599_2015.las	6457	NAD83(2011) / Illinois West (ftUS)
2599_2017.las	6457	NAD83(2011) / Illinois West (ftUS)
2599_2019.las	6457	NAD83(2011) / Illinois West (ftUS)
2599_2021.las	6457	NAD83(2011) / Illinois West (ftUS)
2599_2023.las	6457	NAD83(2011) / Illinois West (ftUS)
2599_2025.las	6457	NAD83(2011) / Illinois West (ftUS)
2599_2027.las	6457	NAD83(2011) / Illinois West (ftUS)
2599_2029.las	6457	NAD83(2011) / Illinois West (ftUS)
2599_2031.las	6457	NAD83(2011) / Illinois West (ftUS)
2599_2033.las	6457	NAD83(2011) / Illinois West (ftUS)
2599_2035.las	6457	NAD83(2011) / Illinois West (ftUS)
2599_2037.las	6457	NAD83(2011) / Illinois West (ftUS)
2599_2039.las	6457	NAD83(2011) / Illinois West (ftUS)

DPH-5 Report on Coordinate Reference System (Tiled Data)

- continued

File	EPSG Code	Coordinate Reference System
2599_2041.las	6457	NAD83(2011) / Illinois West (ftUS)
2599_2043.las	6457	NAD83(2011) / Illinois West (ftUS)
2599_2045.las	6457	NAD83(2011) / Illinois West (ftUS)
2599_2047.las	6457	NAD83(2011) / Illinois West (ftUS)
2599_2049.las	6457	NAD83(2011) / Illinois West (ftUS)
2599_2051.las	6457	NAD83(2011) / Illinois West (ftUS)
2599_2053.las	6457	NAD83(2011) / Illinois West (ftUS)
2599_2055.las	6457	NAD83(2011) / Illinois West (ftUS)
2599_2057.las	6457	NAD83(2011) / Illinois West (ftUS)
2599_2059.las	6457	NAD83(2011) / Illinois West (ftUS)
2599_2061.las	6457	NAD83(2011) / Illinois West (ftUS)
2599_2063.las	6457	NAD83(2011) / Illinois West (ftUS)
2599_2065.las	6457	NAD83(2011) / Illinois West (ftUS)
2599_2067.las	6457	NAD83(2011) / Illinois West (ftUS)
2599_2069.las	6457	NAD83(2011) / Illinois West (ftUS)
2599_2071.las	6457	NAD83(2011) / Illinois West (ftUS)
2599_2073.las	6457	NAD83(2011) / Illinois West (ftUS)
2599_2075.las	6457	NAD83(2011) / Illinois West (ftUS)
2599_2077.las	6457	NAD83(2011) / Illinois West (ftUS)
2599_2079.las	6457	NAD83(2011) / Illinois West (ftUS)
2599_2081.las	6457	NAD83(2011) / Illinois West (ftUS)
2599_2083.las	6457	NAD83(2011) / Illinois West (ftUS)
2599_2085.las	6457	NAD83(2011) / Illinois West (ftUS)
2599_2087.las	6457	NAD83(2011) / Illinois West (ftUS)
2599_2089.las	6457	NAD83(2011) / Illinois West (ftUS)
2599_2091.las	6457	NAD83(2011) / Illinois West (ftUS)
2599_2093.las	6457	NAD83(2011) / Illinois West (ftUS)
2599_2095.las	6457	NAD83(2011) / Illinois West (ftUS)
2599_2097.las	6457	NAD83(2011) / Illinois West (ftUS)
2599_2099.las	6457	NAD83(2011) / Illinois West (ftUS)
2599_2101.las	6457	NAD83(2011) / Illinois West (ftUS)
2599_2103.las	6457	NAD83(2011) / Illinois West (ftUS)

DPH-5 Report on Coordinate Reference System (Tiled Data)

- continued

File	EPSG Code	Coordinate Reference System
2599_2105.las	6457	NAD83(2011) / Illinois West (ftUS)
2599_2107.las	6457	NAD83(2011) / Illinois West (ftUS)
2599_2109.las	6457	NAD83(2011) / Illinois West (ftUS)
2599_2111.las	6457	NAD83(2011) / Illinois West (ftUS)
2599_2113.las	6457	NAD83(2011) / Illinois West (ftUS)
2599_2115.las	6457	NAD83(2011) / Illinois West (ftUS)
2599_2117.las	6457	NAD83(2011) / Illinois West (ftUS)
2599_2119.las	6457	NAD83(2011) / Illinois West (ftUS)
2599_2121.las	6457	NAD83(2011) / Illinois West (ftUS)
2599_2123.las	6457	NAD83(2011) / Illinois West (ftUS)
2599_2125.las	6457	NAD83(2011) / Illinois West (ftUS)
2599_2127.las	6457	NAD83(2011) / Illinois West (ftUS)
2601_1999.las	6457	NAD83(2011) / Illinois West (ftUS)
2601_2001.las	6457	NAD83(2011) / Illinois West (ftUS)
2601_2003.las	6457	NAD83(2011) / Illinois West (ftUS)
2601_2005.las	6457	NAD83(2011) / Illinois West (ftUS)
2601_2007.las	6457	NAD83(2011) / Illinois West (ftUS)
2601_2009.las	6457	NAD83(2011) / Illinois West (ftUS)
2601_2011.las	6457	NAD83(2011) / Illinois West (ftUS)
2601_2013.las	6457	NAD83(2011) / Illinois West (ftUS)
2601_2015.las	6457	NAD83(2011) / Illinois West (ftUS)
2601_2017.las	6457	NAD83(2011) / Illinois West (ftUS)
2601_2019.las	6457	NAD83(2011) / Illinois West (ftUS)
2601_2021.las	6457	NAD83(2011) / Illinois West (ftUS)
2601_2023.las	6457	NAD83(2011) / Illinois West (ftUS)
2601_2025.las	6457	NAD83(2011) / Illinois West (ftUS)
2601_2027.las	6457	NAD83(2011) / Illinois West (ftUS)
2601_2029.las	6457	NAD83(2011) / Illinois West (ftUS)
2601_2031.las	6457	NAD83(2011) / Illinois West (ftUS)
2601_2033.las	6457	NAD83(2011) / Illinois West (ftUS)
2601_2035.las	6457	NAD83(2011) / Illinois West (ftUS)
2601_2037.las	6457	NAD83(2011) / Illinois West (ftUS)

DPH-5 Report on Coordinate Reference System (Tiled Data)

- continued

File	EPSG Code	Coordinate Reference System
2601_2039.las	6457	NAD83(2011) / Illinois West (ftUS)
2601_2041.las	6457	NAD83(2011) / Illinois West (ftUS)
2601_2043.las	6457	NAD83(2011) / Illinois West (ftUS)
2601_2045.las	6457	NAD83(2011) / Illinois West (ftUS)
2601_2047.las	6457	NAD83(2011) / Illinois West (ftUS)
2601_2049.las	6457	NAD83(2011) / Illinois West (ftUS)
2601_2051.las	6457	NAD83(2011) / Illinois West (ftUS)
2601_2053.las	6457	NAD83(2011) / Illinois West (ftUS)
2601_2055.las	6457	NAD83(2011) / Illinois West (ftUS)
2601_2057.las	6457	NAD83(2011) / Illinois West (ftUS)
2601_2059.las	6457	NAD83(2011) / Illinois West (ftUS)
2601_2061.las	6457	NAD83(2011) / Illinois West (ftUS)
2601_2063.las	6457	NAD83(2011) / Illinois West (ftUS)
2601_2065.las	6457	NAD83(2011) / Illinois West (ftUS)
2601_2067.las	6457	NAD83(2011) / Illinois West (ftUS)
2601_2069.las	6457	NAD83(2011) / Illinois West (ftUS)
2601_2071.las	6457	NAD83(2011) / Illinois West (ftUS)
2601_2073.las	6457	NAD83(2011) / Illinois West (ftUS)
2601_2075.las	6457	NAD83(2011) / Illinois West (ftUS)
2601_2077.las	6457	NAD83(2011) / Illinois West (ftUS)
2601_2079.las	6457	NAD83(2011) / Illinois West (ftUS)
2601_2081.las	6457	NAD83(2011) / Illinois West (ftUS)
2601_2083.las	6457	NAD83(2011) / Illinois West (ftUS)
2601_2085.las	6457	NAD83(2011) / Illinois West (ftUS)
2601_2087.las	6457	NAD83(2011) / Illinois West (ftUS)
2601_2089.las	6457	NAD83(2011) / Illinois West (ftUS)
2601_2091.las	6457	NAD83(2011) / Illinois West (ftUS)
2601_2093.las	6457	NAD83(2011) / Illinois West (ftUS)
2601_2095.las	6457	NAD83(2011) / Illinois West (ftUS)
2601_2097.las	6457	NAD83(2011) / Illinois West (ftUS)
2601_2099.las	6457	NAD83(2011) / Illinois West (ftUS)
2601_2101.las	6457	NAD83(2011) / Illinois West (ftUS)

DPH-5 Report on Coordinate Reference System (Tiled Data)

- continued

File	EPSG Code	Coordinate Reference System
2601_2103.las	6457	NAD83(2011) / Illinois West (ftUS)
2601_2105.las	6457	NAD83(2011) / Illinois West (ftUS)
2601_2107.las	6457	NAD83(2011) / Illinois West (ftUS)
2601_2109.las	6457	NAD83(2011) / Illinois West (ftUS)
2601_2111.las	6457	NAD83(2011) / Illinois West (ftUS)
2601_2113.las	6457	NAD83(2011) / Illinois West (ftUS)
2601_2115.las	6457	NAD83(2011) / Illinois West (ftUS)
2601_2117.las	6457	NAD83(2011) / Illinois West (ftUS)
2601_2119.las	6457	NAD83(2011) / Illinois West (ftUS)
2601_2121.las	6457	NAD83(2011) / Illinois West (ftUS)
2601_2123.las	6457	NAD83(2011) / Illinois West (ftUS)
2601_2125.las	6457	NAD83(2011) / Illinois West (ftUS)
2601_2127.las	6457	NAD83(2011) / Illinois West (ftUS)
2603_1999.las	6457	NAD83(2011) / Illinois West (ftUS)
2603_2001.las	6457	NAD83(2011) / Illinois West (ftUS)
2603_2003.las	6457	NAD83(2011) / Illinois West (ftUS)
2603_2005.las	6457	NAD83(2011) / Illinois West (ftUS)
2603_2007.las	6457	NAD83(2011) / Illinois West (ftUS)
2603_2009.las	6457	NAD83(2011) / Illinois West (ftUS)
2603_2011.las	6457	NAD83(2011) / Illinois West (ftUS)
2603_2013.las	6457	NAD83(2011) / Illinois West (ftUS)
2603_2015.las	6457	NAD83(2011) / Illinois West (ftUS)
2603_2017.las	6457	NAD83(2011) / Illinois West (ftUS)
2603_2019.las	6457	NAD83(2011) / Illinois West (ftUS)
2603_2021.las	6457	NAD83(2011) / Illinois West (ftUS)
2603_2023.las	6457	NAD83(2011) / Illinois West (ftUS)
2603_2025.las	6457	NAD83(2011) / Illinois West (ftUS)
2603_2027.las	6457	NAD83(2011) / Illinois West (ftUS)
2603_2029.las	6457	NAD83(2011) / Illinois West (ftUS)
2603_2031.las	6457	NAD83(2011) / Illinois West (ftUS)
2603_2033.las	6457	NAD83(2011) / Illinois West (ftUS)
2603_2035.las	6457	NAD83(2011) / Illinois West (ftUS)

DPH-5 Report on Coordinate Reference System (Tiled Data)

- continued

File	EPSG Code	Coordinate Reference System
2603_2037.las	6457	NAD83(2011) / Illinois West (ftUS)
2603_2039.las	6457	NAD83(2011) / Illinois West (ftUS)
2603_2041.las	6457	NAD83(2011) / Illinois West (ftUS)
2603_2043.las	6457	NAD83(2011) / Illinois West (ftUS)
2603_2045.las	6457	NAD83(2011) / Illinois West (ftUS)
2603_2047.las	6457	NAD83(2011) / Illinois West (ftUS)
2603_2049.las	6457	NAD83(2011) / Illinois West (ftUS)
2603_2051.las	6457	NAD83(2011) / Illinois West (ftUS)
2603_2053.las	6457	NAD83(2011) / Illinois West (ftUS)
2603_2055.las	6457	NAD83(2011) / Illinois West (ftUS)
2603_2057.las	6457	NAD83(2011) / Illinois West (ftUS)
2603_2059.las	6457	NAD83(2011) / Illinois West (ftUS)
2603_2061.las	6457	NAD83(2011) / Illinois West (ftUS)
2603_2063.las	6457	NAD83(2011) / Illinois West (ftUS)
2603_2065.las	6457	NAD83(2011) / Illinois West (ftUS)
2603_2067.las	6457	NAD83(2011) / Illinois West (ftUS)
2603_2069.las	6457	NAD83(2011) / Illinois West (ftUS)
2603_2071.las	6457	NAD83(2011) / Illinois West (ftUS)
2603_2073.las	6457	NAD83(2011) / Illinois West (ftUS)
2603_2075.las	6457	NAD83(2011) / Illinois West (ftUS)
2603_2077.las	6457	NAD83(2011) / Illinois West (ftUS)
2603_2079.las	6457	NAD83(2011) / Illinois West (ftUS)
2603_2081.las	6457	NAD83(2011) / Illinois West (ftUS)
2603_2083.las	6457	NAD83(2011) / Illinois West (ftUS)
2603_2085.las	6457	NAD83(2011) / Illinois West (ftUS)
2603_2087.las	6457	NAD83(2011) / Illinois West (ftUS)
2603_2089.las	6457	NAD83(2011) / Illinois West (ftUS)
2603_2091.las	6457	NAD83(2011) / Illinois West (ftUS)
2603_2093.las	6457	NAD83(2011) / Illinois West (ftUS)
2603_2095.las	6457	NAD83(2011) / Illinois West (ftUS)
2603_2097.las	6457	NAD83(2011) / Illinois West (ftUS)
2603_2099.las	6457	NAD83(2011) / Illinois West (ftUS)

DPH-5 Report on Coordinate Reference System (Tiled Data)

- continued

File	EPSG Code	Coordinate Reference System
2603_2101.las	6457	NAD83(2011) / Illinois West (ftUS)
2603_2103.las	6457	NAD83(2011) / Illinois West (ftUS)
2603_2105.las	6457	NAD83(2011) / Illinois West (ftUS)
2603_2107.las	6457	NAD83(2011) / Illinois West (ftUS)
2603_2109.las	6457	NAD83(2011) / Illinois West (ftUS)
2603_2111.las	6457	NAD83(2011) / Illinois West (ftUS)
2603_2113.las	6457	NAD83(2011) / Illinois West (ftUS)
2603_2115.las	6457	NAD83(2011) / Illinois West (ftUS)
2603_2117.las	6457	NAD83(2011) / Illinois West (ftUS)
2603_2119.las	6457	NAD83(2011) / Illinois West (ftUS)
2603_2121.las	6457	NAD83(2011) / Illinois West (ftUS)
2603_2123.las	6457	NAD83(2011) / Illinois West (ftUS)
2603_2125.las	6457	NAD83(2011) / Illinois West (ftUS)
2603_2127.las	6457	NAD83(2011) / Illinois West (ftUS)
2605_1999.las	6457	NAD83(2011) / Illinois West (ftUS)
2605_2001.las	6457	NAD83(2011) / Illinois West (ftUS)
2605_2003.las	6457	NAD83(2011) / Illinois West (ftUS)
2605_2005.las	6457	NAD83(2011) / Illinois West (ftUS)
2605_2007.las	6457	NAD83(2011) / Illinois West (ftUS)
2605_2009.las	6457	NAD83(2011) / Illinois West (ftUS)
2605_2011.las	6457	NAD83(2011) / Illinois West (ftUS)
2605_2013.las	6457	NAD83(2011) / Illinois West (ftUS)
2605_2015.las	6457	NAD83(2011) / Illinois West (ftUS)
2605_2017.las	6457	NAD83(2011) / Illinois West (ftUS)
2605_2019.las	6457	NAD83(2011) / Illinois West (ftUS)
2605_2021.las	6457	NAD83(2011) / Illinois West (ftUS)
2605_2023.las	6457	NAD83(2011) / Illinois West (ftUS)
2605_2025.las	6457	NAD83(2011) / Illinois West (ftUS)
2605_2027.las	6457	NAD83(2011) / Illinois West (ftUS)
2605_2029.las	6457	NAD83(2011) / Illinois West (ftUS)
2605_2031.las	6457	NAD83(2011) / Illinois West (ftUS)
2605_2033.las	6457	NAD83(2011) / Illinois West (ftUS)

DPH-5 Report on Coordinate Reference System (Tiled Data)

- continued

File	EPSG Code	Coordinate Reference System
2605_2035.las	6457	NAD83(2011) / Illinois West (ftUS)
2605_2037.las	6457	NAD83(2011) / Illinois West (ftUS)
2605_2039.las	6457	NAD83(2011) / Illinois West (ftUS)
2605_2041.las	6457	NAD83(2011) / Illinois West (ftUS)
2605_2043.las	6457	NAD83(2011) / Illinois West (ftUS)
2605_2045.las	6457	NAD83(2011) / Illinois West (ftUS)
2605_2047.las	6457	NAD83(2011) / Illinois West (ftUS)
2605_2049.las	6457	NAD83(2011) / Illinois West (ftUS)
2605_2051.las	6457	NAD83(2011) / Illinois West (ftUS)
2605_2053.las	6457	NAD83(2011) / Illinois West (ftUS)
2605_2055.las	6457	NAD83(2011) / Illinois West (ftUS)
2605_2057.las	6457	NAD83(2011) / Illinois West (ftUS)
2605_2059.las	6457	NAD83(2011) / Illinois West (ftUS)
2605_2061.las	6457	NAD83(2011) / Illinois West (ftUS)
2605_2063.las	6457	NAD83(2011) / Illinois West (ftUS)
2605_2065.las	6457	NAD83(2011) / Illinois West (ftUS)
2605_2067.las	6457	NAD83(2011) / Illinois West (ftUS)
2605_2069.las	6457	NAD83(2011) / Illinois West (ftUS)
2605_2071.las	6457	NAD83(2011) / Illinois West (ftUS)
2605_2073.las	6457	NAD83(2011) / Illinois West (ftUS)
2605_2075.las	6457	NAD83(2011) / Illinois West (ftUS)
2605_2077.las	6457	NAD83(2011) / Illinois West (ftUS)
2605_2079.las	6457	NAD83(2011) / Illinois West (ftUS)
2605_2081.las	6457	NAD83(2011) / Illinois West (ftUS)
2605_2083.las	6457	NAD83(2011) / Illinois West (ftUS)
2605_2085.las	6457	NAD83(2011) / Illinois West (ftUS)
2605_2087.las	6457	NAD83(2011) / Illinois West (ftUS)
2605_2089.las	6457	NAD83(2011) / Illinois West (ftUS)
2605_2091.las	6457	NAD83(2011) / Illinois West (ftUS)
2605_2093.las	6457	NAD83(2011) / Illinois West (ftUS)
2605_2095.las	6457	NAD83(2011) / Illinois West (ftUS)
2605_2097.las	6457	NAD83(2011) / Illinois West (ftUS)

DPH-5 Report on Coordinate Reference System (Tiled Data)

- continued

File	EPSG Code	Coordinate Reference System
2605_2099.las	6457	NAD83(2011) / Illinois West (ftUS)
2605_2101.las	6457	NAD83(2011) / Illinois West (ftUS)
2605_2103.las	6457	NAD83(2011) / Illinois West (ftUS)
2605_2105.las	6457	NAD83(2011) / Illinois West (ftUS)
2605_2107.las	6457	NAD83(2011) / Illinois West (ftUS)
2605_2109.las	6457	NAD83(2011) / Illinois West (ftUS)
2605_2111.las	6457	NAD83(2011) / Illinois West (ftUS)
2605_2113.las	6457	NAD83(2011) / Illinois West (ftUS)
2605_2115.las	6457	NAD83(2011) / Illinois West (ftUS)
2605_2117.las	6457	NAD83(2011) / Illinois West (ftUS)
2605_2119.las	6457	NAD83(2011) / Illinois West (ftUS)
2605_2121.las	6457	NAD83(2011) / Illinois West (ftUS)
2605_2123.las	6457	NAD83(2011) / Illinois West (ftUS)
2605_2125.las	6457	NAD83(2011) / Illinois West (ftUS)
2605_2127.las	6457	NAD83(2011) / Illinois West (ftUS)
2607_1999.las	6457	NAD83(2011) / Illinois West (ftUS)
2607_2001.las	6457	NAD83(2011) / Illinois West (ftUS)
2607_2003.las	6457	NAD83(2011) / Illinois West (ftUS)
2607_2005.las	6457	NAD83(2011) / Illinois West (ftUS)
2607_2007.las	6457	NAD83(2011) / Illinois West (ftUS)
2607_2009.las	6457	NAD83(2011) / Illinois West (ftUS)
2607_2011.las	6457	NAD83(2011) / Illinois West (ftUS)
2607_2013.las	6457	NAD83(2011) / Illinois West (ftUS)
2607_2015.las	6457	NAD83(2011) / Illinois West (ftUS)
2607_2017.las	6457	NAD83(2011) / Illinois West (ftUS)
2607_2019.las	6457	NAD83(2011) / Illinois West (ftUS)
2607_2021.las	6457	NAD83(2011) / Illinois West (ftUS)
2607_2023.las	6457	NAD83(2011) / Illinois West (ftUS)
2607_2025.las	6457	NAD83(2011) / Illinois West (ftUS)
2607_2027.las	6457	NAD83(2011) / Illinois West (ftUS)
2607_2029.las	6457	NAD83(2011) / Illinois West (ftUS)
2607_2031.las	6457	NAD83(2011) / Illinois West (ftUS)

DPH-5 Report on Coordinate Reference System (Tiled Data)

- continued

File	EPSG Code	Coordinate Reference System
2607_2033.las	6457	NAD83(2011) / Illinois West (ftUS)
2607_2035.las	6457	NAD83(2011) / Illinois West (ftUS)
2607_2037.las	6457	NAD83(2011) / Illinois West (ftUS)
2607_2039.las	6457	NAD83(2011) / Illinois West (ftUS)
2607_2041.las	6457	NAD83(2011) / Illinois West (ftUS)
2607_2043.las	6457	NAD83(2011) / Illinois West (ftUS)
2607_2045.las	6457	NAD83(2011) / Illinois West (ftUS)
2607_2047.las	6457	NAD83(2011) / Illinois West (ftUS)
2607_2049.las	6457	NAD83(2011) / Illinois West (ftUS)
2607_2051.las	6457	NAD83(2011) / Illinois West (ftUS)
2607_2053.las	6457	NAD83(2011) / Illinois West (ftUS)
2607_2055.las	6457	NAD83(2011) / Illinois West (ftUS)
2607_2057.las	6457	NAD83(2011) / Illinois West (ftUS)
2607_2059.las	6457	NAD83(2011) / Illinois West (ftUS)
2607_2061.las	6457	NAD83(2011) / Illinois West (ftUS)
2607_2063.las	6457	NAD83(2011) / Illinois West (ftUS)
2607_2065.las	6457	NAD83(2011) / Illinois West (ftUS)
2607_2067.las	6457	NAD83(2011) / Illinois West (ftUS)
2607_2069.las	6457	NAD83(2011) / Illinois West (ftUS)
2607_2071.las	6457	NAD83(2011) / Illinois West (ftUS)
2607_2073.las	6457	NAD83(2011) / Illinois West (ftUS)
2607_2075.las	6457	NAD83(2011) / Illinois West (ftUS)
2607_2077.las	6457	NAD83(2011) / Illinois West (ftUS)
2607_2079.las	6457	NAD83(2011) / Illinois West (ftUS)
2607_2081.las	6457	NAD83(2011) / Illinois West (ftUS)
2607_2083.las	6457	NAD83(2011) / Illinois West (ftUS)
2607_2085.las	6457	NAD83(2011) / Illinois West (ftUS)
2607_2087.las	6457	NAD83(2011) / Illinois West (ftUS)
2607_2089.las	6457	NAD83(2011) / Illinois West (ftUS)
2607_2091.las	6457	NAD83(2011) / Illinois West (ftUS)
2607_2093.las	6457	NAD83(2011) / Illinois West (ftUS)
2607_2095.las	6457	NAD83(2011) / Illinois West (ftUS)

DPH-5 Report on Coordinate Reference System (Tiled Data)

- continued

File	EPSG Code	Coordinate Reference System
2607_2097.las	6457	NAD83(2011) / Illinois West (ftUS)
2607_2099.las	6457	NAD83(2011) / Illinois West (ftUS)
2607_2101.las	6457	NAD83(2011) / Illinois West (ftUS)
2607_2103.las	6457	NAD83(2011) / Illinois West (ftUS)
2607_2105.las	6457	NAD83(2011) / Illinois West (ftUS)
2607_2107.las	6457	NAD83(2011) / Illinois West (ftUS)
2607_2109.las	6457	NAD83(2011) / Illinois West (ftUS)
2607_2111.las	6457	NAD83(2011) / Illinois West (ftUS)
2607_2113.las	6457	NAD83(2011) / Illinois West (ftUS)
2607_2115.las	6457	NAD83(2011) / Illinois West (ftUS)
2607_2117.las	6457	NAD83(2011) / Illinois West (ftUS)
2607_2119.las	6457	NAD83(2011) / Illinois West (ftUS)
2607_2121.las	6457	NAD83(2011) / Illinois West (ftUS)
2607_2123.las	6457	NAD83(2011) / Illinois West (ftUS)
2607_2125.las	6457	NAD83(2011) / Illinois West (ftUS)
2607_2127.las	6457	NAD83(2011) / Illinois West (ftUS)
2609_1999.las	6457	NAD83(2011) / Illinois West (ftUS)
2609_2001.las	6457	NAD83(2011) / Illinois West (ftUS)
2609_2003.las	6457	NAD83(2011) / Illinois West (ftUS)
2609_2005.las	6457	NAD83(2011) / Illinois West (ftUS)
2609_2007.las	6457	NAD83(2011) / Illinois West (ftUS)
2609_2009.las	6457	NAD83(2011) / Illinois West (ftUS)
2609_2011.las	6457	NAD83(2011) / Illinois West (ftUS)
2609_2013.las	6457	NAD83(2011) / Illinois West (ftUS)
2609_2015.las	6457	NAD83(2011) / Illinois West (ftUS)
2609_2017.las	6457	NAD83(2011) / Illinois West (ftUS)
2609_2019.las	6457	NAD83(2011) / Illinois West (ftUS)
2609_2021.las	6457	NAD83(2011) / Illinois West (ftUS)
2609_2023.las	6457	NAD83(2011) / Illinois West (ftUS)
2609_2025.las	6457	NAD83(2011) / Illinois West (ftUS)
2609_2027.las	6457	NAD83(2011) / Illinois West (ftUS)
2609_2029.las	6457	NAD83(2011) / Illinois West (ftUS)

DPH-5 Report on Coordinate Reference System (Tiled Data)

- continued

File	EPSG Code	Coordinate Reference System
2609_2031.las	6457	NAD83(2011) / Illinois West (ftUS)
2609_2033.las	6457	NAD83(2011) / Illinois West (ftUS)
2609_2035.las	6457	NAD83(2011) / Illinois West (ftUS)
2609_2037.las	6457	NAD83(2011) / Illinois West (ftUS)
2609_2039.las	6457	NAD83(2011) / Illinois West (ftUS)
2609_2041.las	6457	NAD83(2011) / Illinois West (ftUS)
2609_2043.las	6457	NAD83(2011) / Illinois West (ftUS)
2609_2045.las	6457	NAD83(2011) / Illinois West (ftUS)
2609_2047.las	6457	NAD83(2011) / Illinois West (ftUS)
2609_2049.las	6457	NAD83(2011) / Illinois West (ftUS)
2609_2051.las	6457	NAD83(2011) / Illinois West (ftUS)
2609_2053.las	6457	NAD83(2011) / Illinois West (ftUS)
2609_2055.las	6457	NAD83(2011) / Illinois West (ftUS)
2609_2057.las	6457	NAD83(2011) / Illinois West (ftUS)
2609_2059.las	6457	NAD83(2011) / Illinois West (ftUS)
2609_2061.las	6457	NAD83(2011) / Illinois West (ftUS)
2609_2063.las	6457	NAD83(2011) / Illinois West (ftUS)
2609_2065.las	6457	NAD83(2011) / Illinois West (ftUS)
2609_2067.las	6457	NAD83(2011) / Illinois West (ftUS)
2609_2069.las	6457	NAD83(2011) / Illinois West (ftUS)
2609_2071.las	6457	NAD83(2011) / Illinois West (ftUS)
2609_2073.las	6457	NAD83(2011) / Illinois West (ftUS)
2609_2075.las	6457	NAD83(2011) / Illinois West (ftUS)
2609_2077.las	6457	NAD83(2011) / Illinois West (ftUS)
2609_2079.las	6457	NAD83(2011) / Illinois West (ftUS)
2609_2081.las	6457	NAD83(2011) / Illinois West (ftUS)
2609_2083.las	6457	NAD83(2011) / Illinois West (ftUS)
2609_2085.las	6457	NAD83(2011) / Illinois West (ftUS)
2609_2087.las	6457	NAD83(2011) / Illinois West (ftUS)
2609_2089.las	6457	NAD83(2011) / Illinois West (ftUS)
2609_2091.las	6457	NAD83(2011) / Illinois West (ftUS)
2609_2093.las	6457	NAD83(2011) / Illinois West (ftUS)

DPH-5 Report on Coordinate Reference System (Tiled Data)

- continued

File	EPSG Code	Coordinate Reference System
2609_2095.las	6457	NAD83(2011) / Illinois West (ftUS)
2609_2097.las	6457	NAD83(2011) / Illinois West (ftUS)
2609_2099.las	6457	NAD83(2011) / Illinois West (ftUS)
2609_2101.las	6457	NAD83(2011) / Illinois West (ftUS)
2609_2103.las	6457	NAD83(2011) / Illinois West (ftUS)
2609_2105.las	6457	NAD83(2011) / Illinois West (ftUS)
2609_2107.las	6457	NAD83(2011) / Illinois West (ftUS)
2609_2109.las	6457	NAD83(2011) / Illinois West (ftUS)
2609_2111.las	6457	NAD83(2011) / Illinois West (ftUS)
2609_2113.las	6457	NAD83(2011) / Illinois West (ftUS)
2609_2115.las	6457	NAD83(2011) / Illinois West (ftUS)
2609_2117.las	6457	NAD83(2011) / Illinois West (ftUS)
2609_2119.las	6457	NAD83(2011) / Illinois West (ftUS)
2609_2121.las	6457	NAD83(2011) / Illinois West (ftUS)
2609_2123.las	6457	NAD83(2011) / Illinois West (ftUS)
2609_2125.las	6457	NAD83(2011) / Illinois West (ftUS)
2609_2127.las	6457	NAD83(2011) / Illinois West (ftUS)
2611_1999.las	6457	NAD83(2011) / Illinois West (ftUS)
2611_2001.las	6457	NAD83(2011) / Illinois West (ftUS)
2611_2003.las	6457	NAD83(2011) / Illinois West (ftUS)
2611_2005.las	6457	NAD83(2011) / Illinois West (ftUS)
2611_2007.las	6457	NAD83(2011) / Illinois West (ftUS)
2611_2009.las	6457	NAD83(2011) / Illinois West (ftUS)
2611_2011.las	6457	NAD83(2011) / Illinois West (ftUS)
2611_2013.las	6457	NAD83(2011) / Illinois West (ftUS)
2611_2015.las	6457	NAD83(2011) / Illinois West (ftUS)
2611_2017.las	6457	NAD83(2011) / Illinois West (ftUS)
2611_2019.las	6457	NAD83(2011) / Illinois West (ftUS)
2611_2021.las	6457	NAD83(2011) / Illinois West (ftUS)
2611_2023.las	6457	NAD83(2011) / Illinois West (ftUS)
2611_2025.las	6457	NAD83(2011) / Illinois West (ftUS)
2611_2027.las	6457	NAD83(2011) / Illinois West (ftUS)

DPH-5 Report on Coordinate Reference System (Tiled Data)

- continued

File	EPSG Code	Coordinate Reference System
2611_2029.las	6457	NAD83(2011) / Illinois West (ftUS)
2611_2031.las	6457	NAD83(2011) / Illinois West (ftUS)
2611_2033.las	6457	NAD83(2011) / Illinois West (ftUS)
2611_2035.las	6457	NAD83(2011) / Illinois West (ftUS)
2611_2037.las	6457	NAD83(2011) / Illinois West (ftUS)
2611_2039.las	6457	NAD83(2011) / Illinois West (ftUS)
2611_2041.las	6457	NAD83(2011) / Illinois West (ftUS)
2611_2043.las	6457	NAD83(2011) / Illinois West (ftUS)
2611_2045.las	6457	NAD83(2011) / Illinois West (ftUS)
2611_2047.las	6457	NAD83(2011) / Illinois West (ftUS)
2611_2049.las	6457	NAD83(2011) / Illinois West (ftUS)
2611_2051.las	6457	NAD83(2011) / Illinois West (ftUS)
2611_2053.las	6457	NAD83(2011) / Illinois West (ftUS)
2611_2055.las	6457	NAD83(2011) / Illinois West (ftUS)
2611_2057.las	6457	NAD83(2011) / Illinois West (ftUS)
2611_2059.las	6457	NAD83(2011) / Illinois West (ftUS)
2611_2061.las	6457	NAD83(2011) / Illinois West (ftUS)
2611_2063.las	6457	NAD83(2011) / Illinois West (ftUS)
2611_2065.las	6457	NAD83(2011) / Illinois West (ftUS)
2611_2067.las	6457	NAD83(2011) / Illinois West (ftUS)
2611_2069.las	6457	NAD83(2011) / Illinois West (ftUS)
2611_2071.las	6457	NAD83(2011) / Illinois West (ftUS)
2611_2073.las	6457	NAD83(2011) / Illinois West (ftUS)
2611_2075.las	6457	NAD83(2011) / Illinois West (ftUS)
2611_2077.las	6457	NAD83(2011) / Illinois West (ftUS)
2611_2079.las	6457	NAD83(2011) / Illinois West (ftUS)
2611_2081.las	6457	NAD83(2011) / Illinois West (ftUS)
2611_2083.las	6457	NAD83(2011) / Illinois West (ftUS)
2611_2085.las	6457	NAD83(2011) / Illinois West (ftUS)
2611_2087.las	6457	NAD83(2011) / Illinois West (ftUS)
2611_2089.las	6457	NAD83(2011) / Illinois West (ftUS)
2611_2091.las	6457	NAD83(2011) / Illinois West (ftUS)

DPH-5 Report on Coordinate Reference System (Tiled Data)

- continued

File	EPSG Code	Coordinate Reference System
2611_2093.las	6457	NAD83(2011) / Illinois West (ftUS)
2611_2095.las	6457	NAD83(2011) / Illinois West (ftUS)
2611_2097.las	6457	NAD83(2011) / Illinois West (ftUS)
2611_2099.las	6457	NAD83(2011) / Illinois West (ftUS)
2611_2101.las	6457	NAD83(2011) / Illinois West (ftUS)
2611_2103.las	6457	NAD83(2011) / Illinois West (ftUS)
2611_2105.las	6457	NAD83(2011) / Illinois West (ftUS)
2611_2107.las	6457	NAD83(2011) / Illinois West (ftUS)
2611_2109.las	6457	NAD83(2011) / Illinois West (ftUS)
2611_2111.las	6457	NAD83(2011) / Illinois West (ftUS)
2611_2113.las	6457	NAD83(2011) / Illinois West (ftUS)
2611_2115.las	6457	NAD83(2011) / Illinois West (ftUS)
2611_2117.las	6457	NAD83(2011) / Illinois West (ftUS)
2611_2119.las	6457	NAD83(2011) / Illinois West (ftUS)
2611_2121.las	6457	NAD83(2011) / Illinois West (ftUS)
2611_2123.las	6457	NAD83(2011) / Illinois West (ftUS)
2611_2125.las	6457	NAD83(2011) / Illinois West (ftUS)
2611_2127.las	6457	NAD83(2011) / Illinois West (ftUS)
2613_1999.las	6457	NAD83(2011) / Illinois West (ftUS)
2613_2001.las	6457	NAD83(2011) / Illinois West (ftUS)
2613_2003.las	6457	NAD83(2011) / Illinois West (ftUS)
2613_2005.las	6457	NAD83(2011) / Illinois West (ftUS)
2613_2007.las	6457	NAD83(2011) / Illinois West (ftUS)
2613_2009.las	6457	NAD83(2011) / Illinois West (ftUS)
2613_2011.las	6457	NAD83(2011) / Illinois West (ftUS)
2613_2013.las	6457	NAD83(2011) / Illinois West (ftUS)
2613_2015.las	6457	NAD83(2011) / Illinois West (ftUS)
2613_2017.las	6457	NAD83(2011) / Illinois West (ftUS)
2613_2019.las	6457	NAD83(2011) / Illinois West (ftUS)
2613_2021.las	6457	NAD83(2011) / Illinois West (ftUS)
2613_2023.las	6457	NAD83(2011) / Illinois West (ftUS)
2613_2025.las	6457	NAD83(2011) / Illinois West (ftUS)

DPH-5 Report on Coordinate Reference System (Tiled Data)

- continued

File	EPSG Code	Coordinate Reference System
2613_2027.las	6457	NAD83(2011) / Illinois West (ftUS)
2613_2029.las	6457	NAD83(2011) / Illinois West (ftUS)
2613_2031.las	6457	NAD83(2011) / Illinois West (ftUS)
2613_2033.las	6457	NAD83(2011) / Illinois West (ftUS)
2613_2035.las	6457	NAD83(2011) / Illinois West (ftUS)
2613_2037.las	6457	NAD83(2011) / Illinois West (ftUS)
2613_2039.las	6457	NAD83(2011) / Illinois West (ftUS)
2613_2041.las	6457	NAD83(2011) / Illinois West (ftUS)
2613_2043.las	6457	NAD83(2011) / Illinois West (ftUS)
2613_2045.las	6457	NAD83(2011) / Illinois West (ftUS)
2613_2047.las	6457	NAD83(2011) / Illinois West (ftUS)
2613_2049.las	6457	NAD83(2011) / Illinois West (ftUS)
2613_2051.las	6457	NAD83(2011) / Illinois West (ftUS)
2613_2053.las	6457	NAD83(2011) / Illinois West (ftUS)
2613_2055.las	6457	NAD83(2011) / Illinois West (ftUS)
2613_2057.las	6457	NAD83(2011) / Illinois West (ftUS)
2613_2059.las	6457	NAD83(2011) / Illinois West (ftUS)
2613_2061.las	6457	NAD83(2011) / Illinois West (ftUS)
2613_2063.las	6457	NAD83(2011) / Illinois West (ftUS)
2613_2065.las	6457	NAD83(2011) / Illinois West (ftUS)
2613_2067.las	6457	NAD83(2011) / Illinois West (ftUS)
2613_2069.las	6457	NAD83(2011) / Illinois West (ftUS)
2613_2071.las	6457	NAD83(2011) / Illinois West (ftUS)
2613_2073.las	6457	NAD83(2011) / Illinois West (ftUS)
2613_2075.las	6457	NAD83(2011) / Illinois West (ftUS)
2613_2077.las	6457	NAD83(2011) / Illinois West (ftUS)
2613_2079.las	6457	NAD83(2011) / Illinois West (ftUS)
2613_2081.las	6457	NAD83(2011) / Illinois West (ftUS)
2613_2083.las	6457	NAD83(2011) / Illinois West (ftUS)
2613_2085.las	6457	NAD83(2011) / Illinois West (ftUS)
2613_2087.las	6457	NAD83(2011) / Illinois West (ftUS)
2613_2089.las	6457	NAD83(2011) / Illinois West (ftUS)

DPH-5 Report on Coordinate Reference System (Tiled Data)

- continued

File	EPSG Code	Coordinate Reference System
2613_2091.las	6457	NAD83(2011) / Illinois West (ftUS)
2613_2093.las	6457	NAD83(2011) / Illinois West (ftUS)
2613_2095.las	6457	NAD83(2011) / Illinois West (ftUS)
2613_2097.las	6457	NAD83(2011) / Illinois West (ftUS)
2613_2099.las	6457	NAD83(2011) / Illinois West (ftUS)
2613_2101.las	6457	NAD83(2011) / Illinois West (ftUS)
2613_2103.las	6457	NAD83(2011) / Illinois West (ftUS)
2613_2105.las	6457	NAD83(2011) / Illinois West (ftUS)
2613_2107.las	6457	NAD83(2011) / Illinois West (ftUS)
2613_2109.las	6457	NAD83(2011) / Illinois West (ftUS)
2613_2111.las	6457	NAD83(2011) / Illinois West (ftUS)
2613_2113.las	6457	NAD83(2011) / Illinois West (ftUS)
2613_2115.las	6457	NAD83(2011) / Illinois West (ftUS)
2613_2117.las	6457	NAD83(2011) / Illinois West (ftUS)
2613_2119.las	6457	NAD83(2011) / Illinois West (ftUS)
2613_2121.las	6457	NAD83(2011) / Illinois West (ftUS)
2613_2123.las	6457	NAD83(2011) / Illinois West (ftUS)
2613_2125.las	6457	NAD83(2011) / Illinois West (ftUS)
2613_2127.las	6457	NAD83(2011) / Illinois West (ftUS)
2615_1999.las	6457	NAD83(2011) / Illinois West (ftUS)
2615_2001.las	6457	NAD83(2011) / Illinois West (ftUS)
2615_2003.las	6457	NAD83(2011) / Illinois West (ftUS)
2615_2005.las	6457	NAD83(2011) / Illinois West (ftUS)
2615_2007.las	6457	NAD83(2011) / Illinois West (ftUS)
2615_2009.las	6457	NAD83(2011) / Illinois West (ftUS)
2615_2011.las	6457	NAD83(2011) / Illinois West (ftUS)
2615_2013.las	6457	NAD83(2011) / Illinois West (ftUS)
2615_2015.las	6457	NAD83(2011) / Illinois West (ftUS)
2615_2017.las	6457	NAD83(2011) / Illinois West (ftUS)
2615_2019.las	6457	NAD83(2011) / Illinois West (ftUS)
2615_2021.las	6457	NAD83(2011) / Illinois West (ftUS)
2615_2023.las	6457	NAD83(2011) / Illinois West (ftUS)

DPH-5 Report on Coordinate Reference System (Tiled Data)

- continued

File	EPSG Code	Coordinate Reference System
2615_2025.las	6457	NAD83(2011) / Illinois West (ftUS)
2615_2027.las	6457	NAD83(2011) / Illinois West (ftUS)
2615_2029.las	6457	NAD83(2011) / Illinois West (ftUS)
2615_2031.las	6457	NAD83(2011) / Illinois West (ftUS)
2615_2033.las	6457	NAD83(2011) / Illinois West (ftUS)
2615_2035.las	6457	NAD83(2011) / Illinois West (ftUS)
2615_2037.las	6457	NAD83(2011) / Illinois West (ftUS)
2615_2039.las	6457	NAD83(2011) / Illinois West (ftUS)
2615_2041.las	6457	NAD83(2011) / Illinois West (ftUS)
2615_2043.las	6457	NAD83(2011) / Illinois West (ftUS)
2615_2045.las	6457	NAD83(2011) / Illinois West (ftUS)
2615_2047.las	6457	NAD83(2011) / Illinois West (ftUS)
2615_2049.las	6457	NAD83(2011) / Illinois West (ftUS)
2615_2051.las	6457	NAD83(2011) / Illinois West (ftUS)
2615_2053.las	6457	NAD83(2011) / Illinois West (ftUS)
2615_2055.las	6457	NAD83(2011) / Illinois West (ftUS)
2615_2057.las	6457	NAD83(2011) / Illinois West (ftUS)
2615_2059.las	6457	NAD83(2011) / Illinois West (ftUS)
2615_2061.las	6457	NAD83(2011) / Illinois West (ftUS)
2615_2063.las	6457	NAD83(2011) / Illinois West (ftUS)
2615_2065.las	6457	NAD83(2011) / Illinois West (ftUS)
2615_2067.las	6457	NAD83(2011) / Illinois West (ftUS)
2615_2069.las	6457	NAD83(2011) / Illinois West (ftUS)
2615_2071.las	6457	NAD83(2011) / Illinois West (ftUS)
2615_2073.las	6457	NAD83(2011) / Illinois West (ftUS)
2615_2075.las	6457	NAD83(2011) / Illinois West (ftUS)
2615_2077.las	6457	NAD83(2011) / Illinois West (ftUS)
2615_2079.las	6457	NAD83(2011) / Illinois West (ftUS)
2615_2081.las	6457	NAD83(2011) / Illinois West (ftUS)
2615_2083.las	6457	NAD83(2011) / Illinois West (ftUS)
2615_2085.las	6457	NAD83(2011) / Illinois West (ftUS)
2615_2087.las	6457	NAD83(2011) / Illinois West (ftUS)

DPH-5 Report on Coordinate Reference System (Tiled Data)

- continued

File	EPSG Code	Coordinate Reference System
2615_2089.las	6457	NAD83(2011) / Illinois West (ftUS)
2615_2091.las	6457	NAD83(2011) / Illinois West (ftUS)
2615_2093.las	6457	NAD83(2011) / Illinois West (ftUS)
2615_2095.las	6457	NAD83(2011) / Illinois West (ftUS)
2615_2097.las	6457	NAD83(2011) / Illinois West (ftUS)
2615_2099.las	6457	NAD83(2011) / Illinois West (ftUS)
2615_2101.las	6457	NAD83(2011) / Illinois West (ftUS)
2615_2103.las	6457	NAD83(2011) / Illinois West (ftUS)
2615_2105.las	6457	NAD83(2011) / Illinois West (ftUS)
2615_2107.las	6457	NAD83(2011) / Illinois West (ftUS)
2615_2109.las	6457	NAD83(2011) / Illinois West (ftUS)
2615_2111.las	6457	NAD83(2011) / Illinois West (ftUS)
2615_2113.las	6457	NAD83(2011) / Illinois West (ftUS)
2615_2115.las	6457	NAD83(2011) / Illinois West (ftUS)
2615_2117.las	6457	NAD83(2011) / Illinois West (ftUS)
2615_2119.las	6457	NAD83(2011) / Illinois West (ftUS)
2615_2121.las	6457	NAD83(2011) / Illinois West (ftUS)
2615_2123.las	6457	NAD83(2011) / Illinois West (ftUS)
2615_2125.las	6457	NAD83(2011) / Illinois West (ftUS)
2615_2127.las	6457	NAD83(2011) / Illinois West (ftUS)
2617_1999.las	6457	NAD83(2011) / Illinois West (ftUS)
2617_2001.las	6457	NAD83(2011) / Illinois West (ftUS)
2617_2003.las	6457	NAD83(2011) / Illinois West (ftUS)
2617_2005.las	6457	NAD83(2011) / Illinois West (ftUS)
2617_2007.las	6457	NAD83(2011) / Illinois West (ftUS)
2617_2009.las	6457	NAD83(2011) / Illinois West (ftUS)
2617_2011.las	6457	NAD83(2011) / Illinois West (ftUS)
2617_2013.las	6457	NAD83(2011) / Illinois West (ftUS)
2617_2015.las	6457	NAD83(2011) / Illinois West (ftUS)
2617_2017.las	6457	NAD83(2011) / Illinois West (ftUS)
2617_2019.las	6457	NAD83(2011) / Illinois West (ftUS)
2617_2021.las	6457	NAD83(2011) / Illinois West (ftUS)

DPH-5 Report on Coordinate Reference System (Tiled Data)

- continued

File	EPSG Code	Coordinate Reference System
2617_2023.las	6457	NAD83(2011) / Illinois West (ftUS)
2617_2025.las	6457	NAD83(2011) / Illinois West (ftUS)
2617_2027.las	6457	NAD83(2011) / Illinois West (ftUS)
2617_2029.las	6457	NAD83(2011) / Illinois West (ftUS)
2617_2031.las	6457	NAD83(2011) / Illinois West (ftUS)
2617_2033.las	6457	NAD83(2011) / Illinois West (ftUS)
2617_2035.las	6457	NAD83(2011) / Illinois West (ftUS)
2617_2037.las	6457	NAD83(2011) / Illinois West (ftUS)
2617_2039.las	6457	NAD83(2011) / Illinois West (ftUS)
2617_2041.las	6457	NAD83(2011) / Illinois West (ftUS)
2617_2043.las	6457	NAD83(2011) / Illinois West (ftUS)
2617_2045.las	6457	NAD83(2011) / Illinois West (ftUS)
2617_2047.las	6457	NAD83(2011) / Illinois West (ftUS)
2617_2049.las	6457	NAD83(2011) / Illinois West (ftUS)
2617_2051.las	6457	NAD83(2011) / Illinois West (ftUS)
2617_2053.las	6457	NAD83(2011) / Illinois West (ftUS)
2617_2055.las	6457	NAD83(2011) / Illinois West (ftUS)
2617_2057.las	6457	NAD83(2011) / Illinois West (ftUS)
2617_2059.las	6457	NAD83(2011) / Illinois West (ftUS)
2617_2061.las	6457	NAD83(2011) / Illinois West (ftUS)
2617_2063.las	6457	NAD83(2011) / Illinois West (ftUS)
2617_2065.las	6457	NAD83(2011) / Illinois West (ftUS)
2617_2067.las	6457	NAD83(2011) / Illinois West (ftUS)
2617_2069.las	6457	NAD83(2011) / Illinois West (ftUS)
2617_2071.las	6457	NAD83(2011) / Illinois West (ftUS)
2617_2073.las	6457	NAD83(2011) / Illinois West (ftUS)
2617_2075.las	6457	NAD83(2011) / Illinois West (ftUS)
2617_2077.las	6457	NAD83(2011) / Illinois West (ftUS)
2617_2079.las	6457	NAD83(2011) / Illinois West (ftUS)
2617_2081.las	6457	NAD83(2011) / Illinois West (ftUS)
2617_2083.las	6457	NAD83(2011) / Illinois West (ftUS)
2617_2085.las	6457	NAD83(2011) / Illinois West (ftUS)

DPH-5 Report on Coordinate Reference System (Tiled Data)

- continued

File	EPSG Code	Coordinate Reference System
2617_2087.las	6457	NAD83(2011) / Illinois West (ftUS)
2617_2089.las	6457	NAD83(2011) / Illinois West (ftUS)
2617_2091.las	6457	NAD83(2011) / Illinois West (ftUS)
2617_2093.las	6457	NAD83(2011) / Illinois West (ftUS)
2617_2095.las	6457	NAD83(2011) / Illinois West (ftUS)
2617_2097.las	6457	NAD83(2011) / Illinois West (ftUS)
2617_2099.las	6457	NAD83(2011) / Illinois West (ftUS)
2617_2101.las	6457	NAD83(2011) / Illinois West (ftUS)
2617_2103.las	6457	NAD83(2011) / Illinois West (ftUS)
2617_2105.las	6457	NAD83(2011) / Illinois West (ftUS)
2617_2107.las	6457	NAD83(2011) / Illinois West (ftUS)
2617_2109.las	6457	NAD83(2011) / Illinois West (ftUS)
2617_2111.las	6457	NAD83(2011) / Illinois West (ftUS)
2617_2113.las	6457	NAD83(2011) / Illinois West (ftUS)
2617_2115.las	6457	NAD83(2011) / Illinois West (ftUS)
2617_2117.las	6457	NAD83(2011) / Illinois West (ftUS)
2617_2119.las	6457	NAD83(2011) / Illinois West (ftUS)
2617_2121.las	6457	NAD83(2011) / Illinois West (ftUS)
2617_2123.las	6457	NAD83(2011) / Illinois West (ftUS)
2617_2125.las	6457	NAD83(2011) / Illinois West (ftUS)
2617_2127.las	6457	NAD83(2011) / Illinois West (ftUS)
2619_1999.las	6457	NAD83(2011) / Illinois West (ftUS)
2619_2001.las	6457	NAD83(2011) / Illinois West (ftUS)
2619_2003.las	6457	NAD83(2011) / Illinois West (ftUS)
2619_2005.las	6457	NAD83(2011) / Illinois West (ftUS)
2619_2007.las	6457	NAD83(2011) / Illinois West (ftUS)
2619_2009.las	6457	NAD83(2011) / Illinois West (ftUS)
2619_2011.las	6457	NAD83(2011) / Illinois West (ftUS)
2619_2013.las	6457	NAD83(2011) / Illinois West (ftUS)
2619_2015.las	6457	NAD83(2011) / Illinois West (ftUS)
2619_2017.las	6457	NAD83(2011) / Illinois West (ftUS)
2619_2019.las	6457	NAD83(2011) / Illinois West (ftUS)

DPH-5 Report on Coordinate Reference System (Tiled Data)

- continued

File	EPSG Code	Coordinate Reference System
2619_2021.las	6457	NAD83(2011) / Illinois West (ftUS)
2619_2023.las	6457	NAD83(2011) / Illinois West (ftUS)
2619_2025.las	6457	NAD83(2011) / Illinois West (ftUS)
2619_2027.las	6457	NAD83(2011) / Illinois West (ftUS)
2619_2029.las	6457	NAD83(2011) / Illinois West (ftUS)
2619_2031.las	6457	NAD83(2011) / Illinois West (ftUS)
2619_2033.las	6457	NAD83(2011) / Illinois West (ftUS)
2619_2035.las	6457	NAD83(2011) / Illinois West (ftUS)
2619_2037.las	6457	NAD83(2011) / Illinois West (ftUS)
2619_2039.las	6457	NAD83(2011) / Illinois West (ftUS)
2619_2041.las	6457	NAD83(2011) / Illinois West (ftUS)
2619_2043.las	6457	NAD83(2011) / Illinois West (ftUS)
2619_2045.las	6457	NAD83(2011) / Illinois West (ftUS)
2619_2047.las	6457	NAD83(2011) / Illinois West (ftUS)
2619_2049.las	6457	NAD83(2011) / Illinois West (ftUS)
2619_2051.las	6457	NAD83(2011) / Illinois West (ftUS)
2619_2053.las	6457	NAD83(2011) / Illinois West (ftUS)
2619_2055.las	6457	NAD83(2011) / Illinois West (ftUS)
2619_2057.las	6457	NAD83(2011) / Illinois West (ftUS)
2619_2059.las	6457	NAD83(2011) / Illinois West (ftUS)
2619_2061.las	6457	NAD83(2011) / Illinois West (ftUS)
2619_2063.las	6457	NAD83(2011) / Illinois West (ftUS)
2619_2065.las	6457	NAD83(2011) / Illinois West (ftUS)
2619_2067.las	6457	NAD83(2011) / Illinois West (ftUS)
2619_2069.las	6457	NAD83(2011) / Illinois West (ftUS)
2619_2071.las	6457	NAD83(2011) / Illinois West (ftUS)
2619_2073.las	6457	NAD83(2011) / Illinois West (ftUS)
2619_2075.las	6457	NAD83(2011) / Illinois West (ftUS)
2619_2077.las	6457	NAD83(2011) / Illinois West (ftUS)
2619_2079.las	6457	NAD83(2011) / Illinois West (ftUS)
2619_2081.las	6457	NAD83(2011) / Illinois West (ftUS)
2619_2083.las	6457	NAD83(2011) / Illinois West (ftUS)

DPH-5 Report on Coordinate Reference System (Tiled Data)

- continued

File	EPSG Code	Coordinate Reference System
2619_2085.las	6457	NAD83(2011) / Illinois West (ftUS)
2619_2087.las	6457	NAD83(2011) / Illinois West (ftUS)
2619_2089.las	6457	NAD83(2011) / Illinois West (ftUS)
2619_2091.las	6457	NAD83(2011) / Illinois West (ftUS)
2619_2093.las	6457	NAD83(2011) / Illinois West (ftUS)
2619_2095.las	6457	NAD83(2011) / Illinois West (ftUS)
2619_2097.las	6457	NAD83(2011) / Illinois West (ftUS)
2619_2099.las	6457	NAD83(2011) / Illinois West (ftUS)
2619_2101.las	6457	NAD83(2011) / Illinois West (ftUS)
2619_2103.las	6457	NAD83(2011) / Illinois West (ftUS)
2619_2105.las	6457	NAD83(2011) / Illinois West (ftUS)
2619_2107.las	6457	NAD83(2011) / Illinois West (ftUS)
2619_2109.las	6457	NAD83(2011) / Illinois West (ftUS)
2619_2111.las	6457	NAD83(2011) / Illinois West (ftUS)
2619_2113.las	6457	NAD83(2011) / Illinois West (ftUS)
2619_2115.las	6457	NAD83(2011) / Illinois West (ftUS)
2619_2117.las	6457	NAD83(2011) / Illinois West (ftUS)
2619_2119.las	6457	NAD83(2011) / Illinois West (ftUS)
2619_2121.las	6457	NAD83(2011) / Illinois West (ftUS)
2619_2123.las	6457	NAD83(2011) / Illinois West (ftUS)
2619_2125.las	6457	NAD83(2011) / Illinois West (ftUS)
2619_2127.las	6457	NAD83(2011) / Illinois West (ftUS)
2621_1999.las	6457	NAD83(2011) / Illinois West (ftUS)
2621_2001.las	6457	NAD83(2011) / Illinois West (ftUS)
2621_2003.las	6457	NAD83(2011) / Illinois West (ftUS)
2621_2005.las	6457	NAD83(2011) / Illinois West (ftUS)
2621_2007.las	6457	NAD83(2011) / Illinois West (ftUS)
2621_2009.las	6457	NAD83(2011) / Illinois West (ftUS)
2621_2011.las	6457	NAD83(2011) / Illinois West (ftUS)
2621_2013.las	6457	NAD83(2011) / Illinois West (ftUS)
2621_2015.las	6457	NAD83(2011) / Illinois West (ftUS)
2621_2017.las	6457	NAD83(2011) / Illinois West (ftUS)

DPH-5 Report on Coordinate Reference System (Tiled Data)

- continued

File	EPSG Code	Coordinate Reference System
2621_2019.las	6457	NAD83(2011) / Illinois West (ftUS)
2621_2021.las	6457	NAD83(2011) / Illinois West (ftUS)
2621_2023.las	6457	NAD83(2011) / Illinois West (ftUS)
2621_2025.las	6457	NAD83(2011) / Illinois West (ftUS)
2621_2027.las	6457	NAD83(2011) / Illinois West (ftUS)
2621_2029.las	6457	NAD83(2011) / Illinois West (ftUS)
2621_2031.las	6457	NAD83(2011) / Illinois West (ftUS)
2621_2033.las	6457	NAD83(2011) / Illinois West (ftUS)
2621_2035.las	6457	NAD83(2011) / Illinois West (ftUS)
2621_2037.las	6457	NAD83(2011) / Illinois West (ftUS)
2621_2039.las	6457	NAD83(2011) / Illinois West (ftUS)
2621_2041.las	6457	NAD83(2011) / Illinois West (ftUS)
2621_2043.las	6457	NAD83(2011) / Illinois West (ftUS)
2621_2045.las	6457	NAD83(2011) / Illinois West (ftUS)
2621_2047.las	6457	NAD83(2011) / Illinois West (ftUS)
2621_2049.las	6457	NAD83(2011) / Illinois West (ftUS)
2621_2051.las	6457	NAD83(2011) / Illinois West (ftUS)
2621_2053.las	6457	NAD83(2011) / Illinois West (ftUS)
2621_2055.las	6457	NAD83(2011) / Illinois West (ftUS)
2621_2057.las	6457	NAD83(2011) / Illinois West (ftUS)
2621_2059.las	6457	NAD83(2011) / Illinois West (ftUS)
2621_2061.las	6457	NAD83(2011) / Illinois West (ftUS)
2621_2063.las	6457	NAD83(2011) / Illinois West (ftUS)
2621_2065.las	6457	NAD83(2011) / Illinois West (ftUS)
2621_2067.las	6457	NAD83(2011) / Illinois West (ftUS)
2621_2069.las	6457	NAD83(2011) / Illinois West (ftUS)
2621_2071.las	6457	NAD83(2011) / Illinois West (ftUS)
2621_2073.las	6457	NAD83(2011) / Illinois West (ftUS)
2621_2075.las	6457	NAD83(2011) / Illinois West (ftUS)
2621_2077.las	6457	NAD83(2011) / Illinois West (ftUS)
2621_2079.las	6457	NAD83(2011) / Illinois West (ftUS)
2621_2081.las	6457	NAD83(2011) / Illinois West (ftUS)

DPH-5 Report on Coordinate Reference System (Tiled Data)

- continued

File	EPSG Code	Coordinate Reference System
2621_2083.las	6457	NAD83(2011) / Illinois West (ftUS)
2621_2085.las	6457	NAD83(2011) / Illinois West (ftUS)
2621_2087.las	6457	NAD83(2011) / Illinois West (ftUS)
2621_2089.las	6457	NAD83(2011) / Illinois West (ftUS)
2621_2091.las	6457	NAD83(2011) / Illinois West (ftUS)
2621_2093.las	6457	NAD83(2011) / Illinois West (ftUS)
2621_2095.las	6457	NAD83(2011) / Illinois West (ftUS)
2621_2097.las	6457	NAD83(2011) / Illinois West (ftUS)
2621_2099.las	6457	NAD83(2011) / Illinois West (ftUS)
2621_2101.las	6457	NAD83(2011) / Illinois West (ftUS)
2621_2103.las	6457	NAD83(2011) / Illinois West (ftUS)
2621_2105.las	6457	NAD83(2011) / Illinois West (ftUS)
2621_2107.las	6457	NAD83(2011) / Illinois West (ftUS)
2621_2109.las	6457	NAD83(2011) / Illinois West (ftUS)
2621_2111.las	6457	NAD83(2011) / Illinois West (ftUS)
2621_2113.las	6457	NAD83(2011) / Illinois West (ftUS)
2621_2115.las	6457	NAD83(2011) / Illinois West (ftUS)
2621_2117.las	6457	NAD83(2011) / Illinois West (ftUS)
2621_2119.las	6457	NAD83(2011) / Illinois West (ftUS)
2621_2121.las	6457	NAD83(2011) / Illinois West (ftUS)
2621_2123.las	6457	NAD83(2011) / Illinois West (ftUS)
2621_2125.las	6457	NAD83(2011) / Illinois West (ftUS)
2621_2127.las	6457	NAD83(2011) / Illinois West (ftUS)
2623_1999.las	6457	NAD83(2011) / Illinois West (ftUS)
2623_2001.las	6457	NAD83(2011) / Illinois West (ftUS)
2623_2003.las	6457	NAD83(2011) / Illinois West (ftUS)
2623_2005.las	6457	NAD83(2011) / Illinois West (ftUS)
2623_2007.las	6457	NAD83(2011) / Illinois West (ftUS)
2623_2009.las	6457	NAD83(2011) / Illinois West (ftUS)
2623_2011.las	6457	NAD83(2011) / Illinois West (ftUS)
2623_2013.las	6457	NAD83(2011) / Illinois West (ftUS)
2623_2015.las	6457	NAD83(2011) / Illinois West (ftUS)

DPH-5 Report on Coordinate Reference System (Tiled Data)

- continued

File	EPSG Code	Coordinate Reference System
2623_2017.las	6457	NAD83(2011) / Illinois West (ftUS)
2623_2019.las	6457	NAD83(2011) / Illinois West (ftUS)
2623_2021.las	6457	NAD83(2011) / Illinois West (ftUS)
2623_2023.las	6457	NAD83(2011) / Illinois West (ftUS)
2623_2025.las	6457	NAD83(2011) / Illinois West (ftUS)
2623_2027.las	6457	NAD83(2011) / Illinois West (ftUS)
2623_2029.las	6457	NAD83(2011) / Illinois West (ftUS)
2623_2031.las	6457	NAD83(2011) / Illinois West (ftUS)
2623_2033.las	6457	NAD83(2011) / Illinois West (ftUS)
2623_2035.las	6457	NAD83(2011) / Illinois West (ftUS)
2623_2037.las	6457	NAD83(2011) / Illinois West (ftUS)
2623_2039.las	6457	NAD83(2011) / Illinois West (ftUS)
2623_2041.las	6457	NAD83(2011) / Illinois West (ftUS)
2623_2043.las	6457	NAD83(2011) / Illinois West (ftUS)
2623_2045.las	6457	NAD83(2011) / Illinois West (ftUS)
2623_2047.las	6457	NAD83(2011) / Illinois West (ftUS)
2623_2049.las	6457	NAD83(2011) / Illinois West (ftUS)
2623_2051.las	6457	NAD83(2011) / Illinois West (ftUS)
2623_2053.las	6457	NAD83(2011) / Illinois West (ftUS)
2623_2055.las	6457	NAD83(2011) / Illinois West (ftUS)
2623_2057.las	6457	NAD83(2011) / Illinois West (ftUS)
2623_2059.las	6457	NAD83(2011) / Illinois West (ftUS)
2623_2061.las	6457	NAD83(2011) / Illinois West (ftUS)
2623_2063.las	6457	NAD83(2011) / Illinois West (ftUS)
2623_2065.las	6457	NAD83(2011) / Illinois West (ftUS)
2623_2067.las	6457	NAD83(2011) / Illinois West (ftUS)
2623_2069.las	6457	NAD83(2011) / Illinois West (ftUS)
2623_2071.las	6457	NAD83(2011) / Illinois West (ftUS)
2623_2073.las	6457	NAD83(2011) / Illinois West (ftUS)
2623_2075.las	6457	NAD83(2011) / Illinois West (ftUS)
2623_2077.las	6457	NAD83(2011) / Illinois West (ftUS)
2623_2079.las	6457	NAD83(2011) / Illinois West (ftUS)

DPH-5 Report on Coordinate Reference System (Tiled Data)

- continued

File	EPSG Code	Coordinate Reference System
2623_2081.las	6457	NAD83(2011) / Illinois West (ftUS)
2623_2083.las	6457	NAD83(2011) / Illinois West (ftUS)
2623_2085.las	6457	NAD83(2011) / Illinois West (ftUS)
2623_2087.las	6457	NAD83(2011) / Illinois West (ftUS)
2623_2089.las	6457	NAD83(2011) / Illinois West (ftUS)
2623_2091.las	6457	NAD83(2011) / Illinois West (ftUS)
2623_2093.las	6457	NAD83(2011) / Illinois West (ftUS)
2623_2095.las	6457	NAD83(2011) / Illinois West (ftUS)
2623_2097.las	6457	NAD83(2011) / Illinois West (ftUS)
2623_2099.las	6457	NAD83(2011) / Illinois West (ftUS)
2623_2101.las	6457	NAD83(2011) / Illinois West (ftUS)
2623_2103.las	6457	NAD83(2011) / Illinois West (ftUS)
2623_2105.las	6457	NAD83(2011) / Illinois West (ftUS)
2623_2107.las	6457	NAD83(2011) / Illinois West (ftUS)
2623_2109.las	6457	NAD83(2011) / Illinois West (ftUS)
2623_2111.las	6457	NAD83(2011) / Illinois West (ftUS)
2623_2113.las	6457	NAD83(2011) / Illinois West (ftUS)
2623_2115.las	6457	NAD83(2011) / Illinois West (ftUS)
2623_2117.las	6457	NAD83(2011) / Illinois West (ftUS)
2623_2119.las	6457	NAD83(2011) / Illinois West (ftUS)
2623_2121.las	6457	NAD83(2011) / Illinois West (ftUS)
2623_2123.las	6457	NAD83(2011) / Illinois West (ftUS)
2623_2125.las	6457	NAD83(2011) / Illinois West (ftUS)
2623_2127.las	6457	NAD83(2011) / Illinois West (ftUS)
2625_1999.las	6457	NAD83(2011) / Illinois West (ftUS)
2625_2001.las	6457	NAD83(2011) / Illinois West (ftUS)
2625_2003.las	6457	NAD83(2011) / Illinois West (ftUS)
2625_2005.las	6457	NAD83(2011) / Illinois West (ftUS)
2625_2007.las	6457	NAD83(2011) / Illinois West (ftUS)
2625_2009.las	6457	NAD83(2011) / Illinois West (ftUS)
2625_2011.las	6457	NAD83(2011) / Illinois West (ftUS)
2625_2013.las	6457	NAD83(2011) / Illinois West (ftUS)

DPH-5 Report on Coordinate Reference System (Tiled Data)

- continued

File	EPSG Code	Coordinate Reference System
2625_2015.las	6457	NAD83(2011) / Illinois West (ftUS)
2625_2017.las	6457	NAD83(2011) / Illinois West (ftUS)
2625_2019.las	6457	NAD83(2011) / Illinois West (ftUS)
2625_2021.las	6457	NAD83(2011) / Illinois West (ftUS)
2625_2023.las	6457	NAD83(2011) / Illinois West (ftUS)
2625_2025.las	6457	NAD83(2011) / Illinois West (ftUS)
2625_2027.las	6457	NAD83(2011) / Illinois West (ftUS)
2625_2029.las	6457	NAD83(2011) / Illinois West (ftUS)
2625_2031.las	6457	NAD83(2011) / Illinois West (ftUS)
2625_2033.las	6457	NAD83(2011) / Illinois West (ftUS)
2625_2035.las	6457	NAD83(2011) / Illinois West (ftUS)
2625_2037.las	6457	NAD83(2011) / Illinois West (ftUS)
2625_2039.las	6457	NAD83(2011) / Illinois West (ftUS)
2625_2041.las	6457	NAD83(2011) / Illinois West (ftUS)
2625_2043.las	6457	NAD83(2011) / Illinois West (ftUS)
2625_2045.las	6457	NAD83(2011) / Illinois West (ftUS)
2625_2047.las	6457	NAD83(2011) / Illinois West (ftUS)
2625_2049.las	6457	NAD83(2011) / Illinois West (ftUS)
2625_2051.las	6457	NAD83(2011) / Illinois West (ftUS)
2625_2053.las	6457	NAD83(2011) / Illinois West (ftUS)
2625_2055.las	6457	NAD83(2011) / Illinois West (ftUS)
2625_2057.las	6457	NAD83(2011) / Illinois West (ftUS)
2625_2059.las	6457	NAD83(2011) / Illinois West (ftUS)
2625_2061.las	6457	NAD83(2011) / Illinois West (ftUS)
2625_2063.las	6457	NAD83(2011) / Illinois West (ftUS)
2625_2065.las	6457	NAD83(2011) / Illinois West (ftUS)
2625_2067.las	6457	NAD83(2011) / Illinois West (ftUS)
2625_2069.las	6457	NAD83(2011) / Illinois West (ftUS)
2625_2071.las	6457	NAD83(2011) / Illinois West (ftUS)
2625_2073.las	6457	NAD83(2011) / Illinois West (ftUS)
2625_2075.las	6457	NAD83(2011) / Illinois West (ftUS)
2625_2077.las	6457	NAD83(2011) / Illinois West (ftUS)

DPH-5 Report on Coordinate Reference System (Tiled Data)

- continued

File	EPSG Code	Coordinate Reference System
2625_2079.las	6457	NAD83(2011) / Illinois West (ftUS)
2625_2081.las	6457	NAD83(2011) / Illinois West (ftUS)
2625_2083.las	6457	NAD83(2011) / Illinois West (ftUS)
2625_2085.las	6457	NAD83(2011) / Illinois West (ftUS)
2625_2087.las	6457	NAD83(2011) / Illinois West (ftUS)
2625_2089.las	6457	NAD83(2011) / Illinois West (ftUS)
2625_2091.las	6457	NAD83(2011) / Illinois West (ftUS)
2625_2093.las	6457	NAD83(2011) / Illinois West (ftUS)
2625_2095.las	6457	NAD83(2011) / Illinois West (ftUS)
2625_2097.las	6457	NAD83(2011) / Illinois West (ftUS)
2625_2099.las	6457	NAD83(2011) / Illinois West (ftUS)
2625_2101.las	6457	NAD83(2011) / Illinois West (ftUS)
2625_2103.las	6457	NAD83(2011) / Illinois West (ftUS)
2625_2105.las	6457	NAD83(2011) / Illinois West (ftUS)
2625_2107.las	6457	NAD83(2011) / Illinois West (ftUS)
2625_2109.las	6457	NAD83(2011) / Illinois West (ftUS)
2625_2111.las	6457	NAD83(2011) / Illinois West (ftUS)
2625_2113.las	6457	NAD83(2011) / Illinois West (ftUS)
2625_2115.las	6457	NAD83(2011) / Illinois West (ftUS)
2625_2117.las	6457	NAD83(2011) / Illinois West (ftUS)
2625_2119.las	6457	NAD83(2011) / Illinois West (ftUS)
2625_2121.las	6457	NAD83(2011) / Illinois West (ftUS)
2625_2123.las	6457	NAD83(2011) / Illinois West (ftUS)
2625_2125.las	6457	NAD83(2011) / Illinois West (ftUS)
2625_2127.las	6457	NAD83(2011) / Illinois West (ftUS)
2627_1999.las	6457	NAD83(2011) / Illinois West (ftUS)
2627_2001.las	6457	NAD83(2011) / Illinois West (ftUS)
2627_2003.las	6457	NAD83(2011) / Illinois West (ftUS)
2627_2005.las	6457	NAD83(2011) / Illinois West (ftUS)
2627_2007.las	6457	NAD83(2011) / Illinois West (ftUS)
2627_2009.las	6457	NAD83(2011) / Illinois West (ftUS)
2627_2011.las	6457	NAD83(2011) / Illinois West (ftUS)

DPH-5 Report on Coordinate Reference System (Tiled Data)

- continued

File	EPSG Code	Coordinate Reference System
2627_2013.las	6457	NAD83(2011) / Illinois West (ftUS)
2627_2015.las	6457	NAD83(2011) / Illinois West (ftUS)
2627_2017.las	6457	NAD83(2011) / Illinois West (ftUS)
2627_2019.las	6457	NAD83(2011) / Illinois West (ftUS)
2627_2021.las	6457	NAD83(2011) / Illinois West (ftUS)
2627_2023.las	6457	NAD83(2011) / Illinois West (ftUS)
2627_2025.las	6457	NAD83(2011) / Illinois West (ftUS)
2627_2027.las	6457	NAD83(2011) / Illinois West (ftUS)
2627_2029.las	6457	NAD83(2011) / Illinois West (ftUS)
2627_2031.las	6457	NAD83(2011) / Illinois West (ftUS)
2627_2033.las	6457	NAD83(2011) / Illinois West (ftUS)
2627_2035.las	6457	NAD83(2011) / Illinois West (ftUS)
2627_2037.las	6457	NAD83(2011) / Illinois West (ftUS)
2627_2039.las	6457	NAD83(2011) / Illinois West (ftUS)
2627_2041.las	6457	NAD83(2011) / Illinois West (ftUS)
2627_2043.las	6457	NAD83(2011) / Illinois West (ftUS)
2627_2045.las	6457	NAD83(2011) / Illinois West (ftUS)
2627_2047.las	6457	NAD83(2011) / Illinois West (ftUS)
2627_2049.las	6457	NAD83(2011) / Illinois West (ftUS)
2627_2051.las	6457	NAD83(2011) / Illinois West (ftUS)
2627_2053.las	6457	NAD83(2011) / Illinois West (ftUS)
2627_2055.las	6457	NAD83(2011) / Illinois West (ftUS)
2627_2057.las	6457	NAD83(2011) / Illinois West (ftUS)
2627_2059.las	6457	NAD83(2011) / Illinois West (ftUS)
2627_2061.las	6457	NAD83(2011) / Illinois West (ftUS)
2627_2063.las	6457	NAD83(2011) / Illinois West (ftUS)
2627_2065.las	6457	NAD83(2011) / Illinois West (ftUS)
2627_2067.las	6457	NAD83(2011) / Illinois West (ftUS)
2627_2069.las	6457	NAD83(2011) / Illinois West (ftUS)
2627_2071.las	6457	NAD83(2011) / Illinois West (ftUS)
2627_2073.las	6457	NAD83(2011) / Illinois West (ftUS)
2627_2075.las	6457	NAD83(2011) / Illinois West (ftUS)

DPH-5 Report on Coordinate Reference System (Tiled Data)

- continued

File	EPSG Code	Coordinate Reference System
2627_2077.las	6457	NAD83(2011) / Illinois West (ftUS)
2627_2079.las	6457	NAD83(2011) / Illinois West (ftUS)
2627_2081.las	6457	NAD83(2011) / Illinois West (ftUS)
2627_2083.las	6457	NAD83(2011) / Illinois West (ftUS)
2627_2085.las	6457	NAD83(2011) / Illinois West (ftUS)
2627_2087.las	6457	NAD83(2011) / Illinois West (ftUS)
2627_2089.las	6457	NAD83(2011) / Illinois West (ftUS)
2627_2091.las	6457	NAD83(2011) / Illinois West (ftUS)
2627_2093.las	6457	NAD83(2011) / Illinois West (ftUS)
2627_2095.las	6457	NAD83(2011) / Illinois West (ftUS)
2627_2097.las	6457	NAD83(2011) / Illinois West (ftUS)
2627_2099.las	6457	NAD83(2011) / Illinois West (ftUS)
2627_2101.las	6457	NAD83(2011) / Illinois West (ftUS)
2627_2103.las	6457	NAD83(2011) / Illinois West (ftUS)
2627_2105.las	6457	NAD83(2011) / Illinois West (ftUS)
2627_2107.las	6457	NAD83(2011) / Illinois West (ftUS)
2627_2109.las	6457	NAD83(2011) / Illinois West (ftUS)
2627_2111.las	6457	NAD83(2011) / Illinois West (ftUS)
2627_2113.las	6457	NAD83(2011) / Illinois West (ftUS)
2627_2115.las	6457	NAD83(2011) / Illinois West (ftUS)
2627_2117.las	6457	NAD83(2011) / Illinois West (ftUS)
2627_2119.las	6457	NAD83(2011) / Illinois West (ftUS)
2627_2121.las	6457	NAD83(2011) / Illinois West (ftUS)
2627_2123.las	6457	NAD83(2011) / Illinois West (ftUS)
2627_2125.las	6457	NAD83(2011) / Illinois West (ftUS)
2627_2127.las	6457	NAD83(2011) / Illinois West (ftUS)
2629_1999.las	6457	NAD83(2011) / Illinois West (ftUS)
2629_2001.las	6457	NAD83(2011) / Illinois West (ftUS)
2629_2003.las	6457	NAD83(2011) / Illinois West (ftUS)
2629_2005.las	6457	NAD83(2011) / Illinois West (ftUS)
2629_2007.las	6457	NAD83(2011) / Illinois West (ftUS)
2629_2009.las	6457	NAD83(2011) / Illinois West (ftUS)

DPH-5 Report on Coordinate Reference System (Tiled Data)

- continued

File	EPSG Code	Coordinate Reference System
2629_2011.las	6457	NAD83(2011) / Illinois West (ftUS)
2629_2013.las	6457	NAD83(2011) / Illinois West (ftUS)
2629_2015.las	6457	NAD83(2011) / Illinois West (ftUS)
2629_2017.las	6457	NAD83(2011) / Illinois West (ftUS)
2629_2019.las	6457	NAD83(2011) / Illinois West (ftUS)
2629_2021.las	6457	NAD83(2011) / Illinois West (ftUS)
2629_2023.las	6457	NAD83(2011) / Illinois West (ftUS)
2629_2025.las	6457	NAD83(2011) / Illinois West (ftUS)
2629_2027.las	6457	NAD83(2011) / Illinois West (ftUS)
2629_2029.las	6457	NAD83(2011) / Illinois West (ftUS)
2629_2031.las	6457	NAD83(2011) / Illinois West (ftUS)
2629_2033.las	6457	NAD83(2011) / Illinois West (ftUS)
2629_2035.las	6457	NAD83(2011) / Illinois West (ftUS)
2629_2037.las	6457	NAD83(2011) / Illinois West (ftUS)
2629_2039.las	6457	NAD83(2011) / Illinois West (ftUS)
2629_2041.las	6457	NAD83(2011) / Illinois West (ftUS)
2629_2043.las	6457	NAD83(2011) / Illinois West (ftUS)
2629_2045.las	6457	NAD83(2011) / Illinois West (ftUS)
2629_2047.las	6457	NAD83(2011) / Illinois West (ftUS)
2629_2049.las	6457	NAD83(2011) / Illinois West (ftUS)
2629_2051.las	6457	NAD83(2011) / Illinois West (ftUS)
2629_2053.las	6457	NAD83(2011) / Illinois West (ftUS)
2629_2055.las	6457	NAD83(2011) / Illinois West (ftUS)
2629_2057.las	6457	NAD83(2011) / Illinois West (ftUS)
2629_2059.las	6457	NAD83(2011) / Illinois West (ftUS)
2629_2061.las	6457	NAD83(2011) / Illinois West (ftUS)
2629_2063.las	6457	NAD83(2011) / Illinois West (ftUS)
2629_2065.las	6457	NAD83(2011) / Illinois West (ftUS)
2629_2067.las	6457	NAD83(2011) / Illinois West (ftUS)
2629_2069.las	6457	NAD83(2011) / Illinois West (ftUS)
2629_2071.las	6457	NAD83(2011) / Illinois West (ftUS)
2629_2073.las	6457	NAD83(2011) / Illinois West (ftUS)

DPH-5 Report on Coordinate Reference System (Tiled Data)

- continued

File	EPSG Code	Coordinate Reference System
2629_2075.las	6457	NAD83(2011) / Illinois West (ftUS)
2629_2077.las	6457	NAD83(2011) / Illinois West (ftUS)
2629_2079.las	6457	NAD83(2011) / Illinois West (ftUS)
2629_2081.las	6457	NAD83(2011) / Illinois West (ftUS)
2629_2083.las	6457	NAD83(2011) / Illinois West (ftUS)
2629_2085.las	6457	NAD83(2011) / Illinois West (ftUS)
2629_2087.las	6457	NAD83(2011) / Illinois West (ftUS)
2629_2089.las	6457	NAD83(2011) / Illinois West (ftUS)
2629_2091.las	6457	NAD83(2011) / Illinois West (ftUS)
2629_2093.las	6457	NAD83(2011) / Illinois West (ftUS)
2629_2095.las	6457	NAD83(2011) / Illinois West (ftUS)
2629_2097.las	6457	NAD83(2011) / Illinois West (ftUS)
2629_2099.las	6457	NAD83(2011) / Illinois West (ftUS)
2629_2101.las	6457	NAD83(2011) / Illinois West (ftUS)
2629_2103.las	6457	NAD83(2011) / Illinois West (ftUS)
2629_2105.las	6457	NAD83(2011) / Illinois West (ftUS)
2629_2107.las	6457	NAD83(2011) / Illinois West (ftUS)
2629_2109.las	6457	NAD83(2011) / Illinois West (ftUS)
2629_2111.las	6457	NAD83(2011) / Illinois West (ftUS)
2629_2113.las	6457	NAD83(2011) / Illinois West (ftUS)
2629_2115.las	6457	NAD83(2011) / Illinois West (ftUS)
2629_2117.las	6457	NAD83(2011) / Illinois West (ftUS)
2629_2119.las	6457	NAD83(2011) / Illinois West (ftUS)
2629_2121.las	6457	NAD83(2011) / Illinois West (ftUS)
2629_2123.las	6457	NAD83(2011) / Illinois West (ftUS)
2629_2125.las	6457	NAD83(2011) / Illinois West (ftUS)
2629_2127.las	6457	NAD83(2011) / Illinois West (ftUS)

DPH-6 Report on Units of Reference (Swath Data)

The USGS Lidar Base Specification Version 1.2 states: "All references to the unit of measure 'Feet' or 'Foot' shall specify 'International', 'Intl', 'U.S. Survey', or 'US'."

The purpose of this section is to show the horizontal and vertical units of the LAS files for the lidar swath data.

[Boresighted Files - Y:\Mapping\Projects\65219796_ISGS_Boone_Winnebago\Production\Final Client Deliverables\Winnebago Co IL West\Raw Swaths LAS1.4](#)

File	Horizontal Unit	Vertical Unit
00100.las	US Survey Foot	US survey foot
00101.las	US Survey Foot	US survey foot
00102.las	US Survey Foot	US survey foot
00105.las	US Survey Foot	US survey foot
00106.las	US Survey Foot	US survey foot
00107.las	US Survey Foot	US survey foot
00108.las	US Survey Foot	US survey foot
00109.las	US Survey Foot	US survey foot
00110.las	US Survey Foot	US survey foot
00111.las	US Survey Foot	US survey foot
00112.las	US Survey Foot	US survey foot
00113.las	US Survey Foot	US survey foot
00114.las	US Survey Foot	US survey foot
00115.las	US Survey Foot	US survey foot
00116.las	US Survey Foot	US survey foot
00117.las	US Survey Foot	US survey foot
00118.las	US Survey Foot	US survey foot
00119.las	US Survey Foot	US survey foot
00120.las	US Survey Foot	US survey foot
00121.las	US Survey Foot	US survey foot
00122.las	US Survey Foot	US survey foot
00123.las	US Survey Foot	US survey foot
00124.las	US Survey Foot	US survey foot
00125.las	US Survey Foot	US survey foot
00126.las	US Survey Foot	US survey foot
00127.las	US Survey Foot	US survey foot
00128.las	US Survey Foot	US survey foot
00129.las	US Survey Foot	US survey foot
00130.las	US Survey Foot	US survey foot
00131.las	US Survey Foot	US survey foot
00132.las	US Survey Foot	US survey foot
00133.las	US Survey Foot	US survey foot
00134.las	US Survey Foot	US survey foot
00135.las	US Survey Foot	US survey foot
00136.las	US Survey Foot	US survey foot
00137.las	US Survey Foot	US survey foot
00138.las	US Survey Foot	US survey foot
00139.las	US Survey Foot	US survey foot
00140.las	US Survey Foot	US survey foot
00141.las	US Survey Foot	US survey foot
00142.las	US Survey Foot	US survey foot
00143.las	US Survey Foot	US survey foot
00144.las	US Survey Foot	US survey foot

DPH-6 Report on Units of Reference (Swath Data)
- continued

<u>File</u>	<u>Horizontal Unit</u>	<u>Vertical Unit</u>
00145.las	US Survey Foot	US survey foot
00146.las	US Survey Foot	US survey foot
00147.las	US Survey Foot	US survey foot
00148.las	US Survey Foot	US survey foot
00149.las	US Survey Foot	US survey foot
00150.las	US Survey Foot	US survey foot
00151.las	US Survey Foot	US survey foot
00152.las	US Survey Foot	US survey foot
00153.las	US Survey Foot	US survey foot
00154.las	US Survey Foot	US survey foot
00155.las	US Survey Foot	US survey foot
00156.las	US Survey Foot	US survey foot
00157.las	US Survey Foot	US survey foot
00158.las	US Survey Foot	US survey foot
00159.las	US Survey Foot	US survey foot

DPH-6 Report on Units of Reference (Tiled Data)

The USGS Lidar Base Specification Version 1.2 states: "All references to the unit of measure 'Feet' or 'Foot' shall specify 'International', 'Intl', 'U.S. Survey', or 'US'."

The purpose of this section is to show the horizontal and vertical units of the LAS files for the lidar tiled data.

[Classified Files - Y:\Mapping\Projects\65219796_ISGS_Boone_Winnebago\Producti
on\Final Client Deliverables\Winnebago Co IL West\Classified LAS 1.4](#)

File	Horizontal Unit	Vertical Unit
2503_2049.las	US Survey Foot	US survey foot
2503_2051.las	US Survey Foot	US survey foot
2503_2053.las	US Survey Foot	US survey foot
2503_2055.las	US Survey Foot	US survey foot
2503_2057.las	US Survey Foot	US survey foot
2503_2059.las	US Survey Foot	US survey foot
2503_2061.las	US Survey Foot	US survey foot
2503_2063.las	US Survey Foot	US survey foot
2503_2065.las	US Survey Foot	US survey foot
2503_2067.las	US Survey Foot	US survey foot
2503_2069.las	US Survey Foot	US survey foot
2503_2071.las	US Survey Foot	US survey foot
2503_2073.las	US Survey Foot	US survey foot
2503_2075.las	US Survey Foot	US survey foot
2503_2077.las	US Survey Foot	US survey foot
2503_2079.las	US Survey Foot	US survey foot
2503_2081.las	US Survey Foot	US survey foot
2503_2083.las	US Survey Foot	US survey foot
2503_2085.las	US Survey Foot	US survey foot
2503_2087.las	US Survey Foot	US survey foot
2503_2089.las	US Survey Foot	US survey foot
2503_2091.las	US Survey Foot	US survey foot
2503_2093.las	US Survey Foot	US survey foot
2503_2095.las	US Survey Foot	US survey foot
2503_2097.las	US Survey Foot	US survey foot
2503_2099.las	US Survey Foot	US survey foot
2503_2101.las	US Survey Foot	US survey foot
2503_2103.las	US Survey Foot	US survey foot
2503_2105.las	US Survey Foot	US survey foot
2503_2107.las	US Survey Foot	US survey foot
2503_2109.las	US Survey Foot	US survey foot
2503_2111.las	US Survey Foot	US survey foot
2503_2113.las	US Survey Foot	US survey foot
2503_2115.las	US Survey Foot	US survey foot
2503_2117.las	US Survey Foot	US survey foot
2503_2119.las	US Survey Foot	US survey foot
2503_2121.las	US Survey Foot	US survey foot
2503_2123.las	US Survey Foot	US survey foot
2503_2125.las	US Survey Foot	US survey foot
2503_2127.las	US Survey Foot	US survey foot
2505_2017.las	US Survey Foot	US survey foot
2505_2019.las	US Survey Foot	US survey foot
2505_2021.las	US Survey Foot	US survey foot

DPH-6 Report on Units of Reference (Tiled Data)

- continued

File	Horizontal Unit	Vertical Unit
2505_2023.las	US Survey Foot	US survey foot
2505_2025.las	US Survey Foot	US survey foot
2505_2027.las	US Survey Foot	US survey foot
2505_2029.las	US Survey Foot	US survey foot
2505_2031.las	US Survey Foot	US survey foot
2505_2033.las	US Survey Foot	US survey foot
2505_2035.las	US Survey Foot	US survey foot
2505_2037.las	US Survey Foot	US survey foot
2505_2039.las	US Survey Foot	US survey foot
2505_2041.las	US Survey Foot	US survey foot
2505_2043.las	US Survey Foot	US survey foot
2505_2045.las	US Survey Foot	US survey foot
2505_2047.las	US Survey Foot	US survey foot
2505_2049.las	US Survey Foot	US survey foot
2505_2051.las	US Survey Foot	US survey foot
2505_2053.las	US Survey Foot	US survey foot
2505_2055.las	US Survey Foot	US survey foot
2505_2057.las	US Survey Foot	US survey foot
2505_2059.las	US Survey Foot	US survey foot
2505_2061.las	US Survey Foot	US survey foot
2505_2063.las	US Survey Foot	US survey foot
2505_2065.las	US Survey Foot	US survey foot
2505_2067.las	US Survey Foot	US survey foot
2505_2069.las	US Survey Foot	US survey foot
2505_2071.las	US Survey Foot	US survey foot
2505_2073.las	US Survey Foot	US survey foot
2505_2075.las	US Survey Foot	US survey foot
2505_2077.las	US Survey Foot	US survey foot
2505_2079.las	US Survey Foot	US survey foot
2505_2081.las	US Survey Foot	US survey foot
2505_2083.las	US Survey Foot	US survey foot
2505_2085.las	US Survey Foot	US survey foot
2505_2087.las	US Survey Foot	US survey foot
2505_2089.las	US Survey Foot	US survey foot
2505_2091.las	US Survey Foot	US survey foot
2505_2093.las	US Survey Foot	US survey foot
2505_2095.las	US Survey Foot	US survey foot
2505_2097.las	US Survey Foot	US survey foot
2505_2099.las	US Survey Foot	US survey foot
2505_2101.las	US Survey Foot	US survey foot
2505_2103.las	US Survey Foot	US survey foot
2505_2105.las	US Survey Foot	US survey foot
2505_2107.las	US Survey Foot	US survey foot
2505_2109.las	US Survey Foot	US survey foot
2505_2111.las	US Survey Foot	US survey foot
2505_2113.las	US Survey Foot	US survey foot
2505_2115.las	US Survey Foot	US survey foot

DPH-6 Report on Units of Reference (Tiled Data) - continued

File	Horizontal Unit	Vertical Unit
2505_2117.las	US Survey Foot	US survey foot
2505_2119.las	US Survey Foot	US survey foot
2505_2121.las	US Survey Foot	US survey foot
2505_2123.las	US Survey Foot	US survey foot
2505_2125.las	US Survey Foot	US survey foot
2505_2127.las	US Survey Foot	US survey foot
2507_2017.las	US Survey Foot	US survey foot
2507_2019.las	US Survey Foot	US survey foot
2507_2021.las	US Survey Foot	US survey foot
2507_2023.las	US Survey Foot	US survey foot
2507_2025.las	US Survey Foot	US survey foot
2507_2027.las	US Survey Foot	US survey foot
2507_2029.las	US Survey Foot	US survey foot
2507_2031.las	US Survey Foot	US survey foot
2507_2033.las	US Survey Foot	US survey foot
2507_2035.las	US Survey Foot	US survey foot
2507_2037.las	US Survey Foot	US survey foot
2507_2039.las	US Survey Foot	US survey foot
2507_2041.las	US Survey Foot	US survey foot
2507_2043.las	US Survey Foot	US survey foot
2507_2045.las	US Survey Foot	US survey foot
2507_2047.las	US Survey Foot	US survey foot
2507_2049.las	US Survey Foot	US survey foot
2507_2051.las	US Survey Foot	US survey foot
2507_2053.las	US Survey Foot	US survey foot
2507_2055.las	US Survey Foot	US survey foot
2507_2057.las	US Survey Foot	US survey foot
2507_2059.las	US Survey Foot	US survey foot
2507_2061.las	US Survey Foot	US survey foot
2507_2063.las	US Survey Foot	US survey foot
2507_2065.las	US Survey Foot	US survey foot
2507_2067.las	US Survey Foot	US survey foot
2507_2069.las	US Survey Foot	US survey foot
2507_2071.las	US Survey Foot	US survey foot
2507_2073.las	US Survey Foot	US survey foot
2507_2075.las	US Survey Foot	US survey foot
2507_2077.las	US Survey Foot	US survey foot
2507_2079.las	US Survey Foot	US survey foot
2507_2081.las	US Survey Foot	US survey foot
2507_2083.las	US Survey Foot	US survey foot
2507_2085.las	US Survey Foot	US survey foot
2507_2087.las	US Survey Foot	US survey foot
2507_2089.las	US Survey Foot	US survey foot
2507_2091.las	US Survey Foot	US survey foot
2507_2093.las	US Survey Foot	US survey foot
2507_2095.las	US Survey Foot	US survey foot
2507_2097.las	US Survey Foot	US survey foot

DPH-6 Report on Units of Reference (Tiled Data)

- continued

File	Horizontal Unit	Vertical Unit
2507_2099.las	US Survey Foot	US survey foot
2507_2101.las	US Survey Foot	US survey foot
2507_2103.las	US Survey Foot	US survey foot
2507_2105.las	US Survey Foot	US survey foot
2507_2107.las	US Survey Foot	US survey foot
2507_2109.las	US Survey Foot	US survey foot
2507_2111.las	US Survey Foot	US survey foot
2507_2113.las	US Survey Foot	US survey foot
2507_2115.las	US Survey Foot	US survey foot
2507_2117.las	US Survey Foot	US survey foot
2507_2119.las	US Survey Foot	US survey foot
2507_2121.las	US Survey Foot	US survey foot
2507_2123.las	US Survey Foot	US survey foot
2507_2125.las	US Survey Foot	US survey foot
2507_2127.las	US Survey Foot	US survey foot
2509_2017.las	US Survey Foot	US survey foot
2509_2019.las	US Survey Foot	US survey foot
2509_2021.las	US Survey Foot	US survey foot
2509_2023.las	US Survey Foot	US survey foot
2509_2025.las	US Survey Foot	US survey foot
2509_2027.las	US Survey Foot	US survey foot
2509_2029.las	US Survey Foot	US survey foot
2509_2031.las	US Survey Foot	US survey foot
2509_2033.las	US Survey Foot	US survey foot
2509_2035.las	US Survey Foot	US survey foot
2509_2037.las	US Survey Foot	US survey foot
2509_2039.las	US Survey Foot	US survey foot
2509_2041.las	US Survey Foot	US survey foot
2509_2043.las	US Survey Foot	US survey foot
2509_2045.las	US Survey Foot	US survey foot
2509_2047.las	US Survey Foot	US survey foot
2509_2049.las	US Survey Foot	US survey foot
2509_2051.las	US Survey Foot	US survey foot
2509_2053.las	US Survey Foot	US survey foot
2509_2055.las	US Survey Foot	US survey foot
2509_2057.las	US Survey Foot	US survey foot
2509_2059.las	US Survey Foot	US survey foot
2509_2061.las	US Survey Foot	US survey foot
2509_2063.las	US Survey Foot	US survey foot
2509_2065.las	US Survey Foot	US survey foot
2509_2067.las	US Survey Foot	US survey foot
2509_2069.las	US Survey Foot	US survey foot
2509_2071.las	US Survey Foot	US survey foot
2509_2073.las	US Survey Foot	US survey foot
2509_2075.las	US Survey Foot	US survey foot
2509_2077.las	US Survey Foot	US survey foot
2509_2079.las	US Survey Foot	US survey foot

DPH-6 Report on Units of Reference (Tiled Data)

- continued

File	Horizontal Unit	Vertical Unit
2509_2081.las	US Survey Foot	US survey foot
2509_2083.las	US Survey Foot	US survey foot
2509_2085.las	US Survey Foot	US survey foot
2509_2087.las	US Survey Foot	US survey foot
2509_2089.las	US Survey Foot	US survey foot
2509_2091.las	US Survey Foot	US survey foot
2509_2093.las	US Survey Foot	US survey foot
2509_2095.las	US Survey Foot	US survey foot
2509_2097.las	US Survey Foot	US survey foot
2509_2099.las	US Survey Foot	US survey foot
2509_2101.las	US Survey Foot	US survey foot
2509_2103.las	US Survey Foot	US survey foot
2509_2105.las	US Survey Foot	US survey foot
2509_2107.las	US Survey Foot	US survey foot
2509_2109.las	US Survey Foot	US survey foot
2509_2111.las	US Survey Foot	US survey foot
2509_2113.las	US Survey Foot	US survey foot
2509_2115.las	US Survey Foot	US survey foot
2509_2117.las	US Survey Foot	US survey foot
2509_2119.las	US Survey Foot	US survey foot
2509_2121.las	US Survey Foot	US survey foot
2509_2123.las	US Survey Foot	US survey foot
2509_2125.las	US Survey Foot	US survey foot
2509_2127.las	US Survey Foot	US survey foot
2511_2017.las	US Survey Foot	US survey foot
2511_2019.las	US Survey Foot	US survey foot
2511_2021.las	US Survey Foot	US survey foot
2511_2023.las	US Survey Foot	US survey foot
2511_2025.las	US Survey Foot	US survey foot
2511_2027.las	US Survey Foot	US survey foot
2511_2029.las	US Survey Foot	US survey foot
2511_2031.las	US Survey Foot	US survey foot
2511_2033.las	US Survey Foot	US survey foot
2511_2035.las	US Survey Foot	US survey foot
2511_2037.las	US Survey Foot	US survey foot
2511_2039.las	US Survey Foot	US survey foot
2511_2041.las	US Survey Foot	US survey foot
2511_2043.las	US Survey Foot	US survey foot
2511_2045.las	US Survey Foot	US survey foot
2511_2047.las	US Survey Foot	US survey foot
2511_2049.las	US Survey Foot	US survey foot
2511_2051.las	US Survey Foot	US survey foot
2511_2053.las	US Survey Foot	US survey foot
2511_2055.las	US Survey Foot	US survey foot
2511_2057.las	US Survey Foot	US survey foot
2511_2059.las	US Survey Foot	US survey foot
2511_2061.las	US Survey Foot	US survey foot

DPH-6 Report on Units of Reference (Tiled Data)

- continued

File	Horizontal Unit	Vertical Unit
2511_2063.las	US Survey Foot	US survey foot
2511_2065.las	US Survey Foot	US survey foot
2511_2067.las	US Survey Foot	US survey foot
2511_2069.las	US Survey Foot	US survey foot
2511_2071.las	US Survey Foot	US survey foot
2511_2073.las	US Survey Foot	US survey foot
2511_2075.las	US Survey Foot	US survey foot
2511_2077.las	US Survey Foot	US survey foot
2511_2079.las	US Survey Foot	US survey foot
2511_2081.las	US Survey Foot	US survey foot
2511_2083.las	US Survey Foot	US survey foot
2511_2085.las	US Survey Foot	US survey foot
2511_2087.las	US Survey Foot	US survey foot
2511_2089.las	US Survey Foot	US survey foot
2511_2091.las	US Survey Foot	US survey foot
2511_2093.las	US Survey Foot	US survey foot
2511_2095.las	US Survey Foot	US survey foot
2511_2097.las	US Survey Foot	US survey foot
2511_2099.las	US Survey Foot	US survey foot
2511_2101.las	US Survey Foot	US survey foot
2511_2103.las	US Survey Foot	US survey foot
2511_2105.las	US Survey Foot	US survey foot
2511_2107.las	US Survey Foot	US survey foot
2511_2109.las	US Survey Foot	US survey foot
2511_2111.las	US Survey Foot	US survey foot
2511_2113.las	US Survey Foot	US survey foot
2511_2115.las	US Survey Foot	US survey foot
2511_2117.las	US Survey Foot	US survey foot
2511_2119.las	US Survey Foot	US survey foot
2511_2121.las	US Survey Foot	US survey foot
2511_2123.las	US Survey Foot	US survey foot
2511_2125.las	US Survey Foot	US survey foot
2511_2127.las	US Survey Foot	US survey foot
2513_2017.las	US Survey Foot	US survey foot
2513_2019.las	US Survey Foot	US survey foot
2513_2021.las	US Survey Foot	US survey foot
2513_2023.las	US Survey Foot	US survey foot
2513_2025.las	US Survey Foot	US survey foot
2513_2027.las	US Survey Foot	US survey foot
2513_2029.las	US Survey Foot	US survey foot
2513_2031.las	US Survey Foot	US survey foot
2513_2033.las	US Survey Foot	US survey foot
2513_2035.las	US Survey Foot	US survey foot
2513_2037.las	US Survey Foot	US survey foot
2513_2039.las	US Survey Foot	US survey foot
2513_2041.las	US Survey Foot	US survey foot
2513_2043.las	US Survey Foot	US survey foot

DPH-6 Report on Units of Reference (Tiled Data) - continued

File	Horizontal Unit	Vertical Unit
2513_2045.las	US Survey Foot	US survey foot
2513_2047.las	US Survey Foot	US survey foot
2513_2049.las	US Survey Foot	US survey foot
2513_2051.las	US Survey Foot	US survey foot
2513_2053.las	US Survey Foot	US survey foot
2513_2055.las	US Survey Foot	US survey foot
2513_2057.las	US Survey Foot	US survey foot
2513_2059.las	US Survey Foot	US survey foot
2513_2061.las	US Survey Foot	US survey foot
2513_2063.las	US Survey Foot	US survey foot
2513_2065.las	US Survey Foot	US survey foot
2513_2067.las	US Survey Foot	US survey foot
2513_2069.las	US Survey Foot	US survey foot
2513_2071.las	US Survey Foot	US survey foot
2513_2073.las	US Survey Foot	US survey foot
2513_2075.las	US Survey Foot	US survey foot
2513_2077.las	US Survey Foot	US survey foot
2513_2079.las	US Survey Foot	US survey foot
2513_2081.las	US Survey Foot	US survey foot
2513_2083.las	US Survey Foot	US survey foot
2513_2085.las	US Survey Foot	US survey foot
2513_2087.las	US Survey Foot	US survey foot
2513_2089.las	US Survey Foot	US survey foot
2513_2091.las	US Survey Foot	US survey foot
2513_2093.las	US Survey Foot	US survey foot
2513_2095.las	US Survey Foot	US survey foot
2513_2097.las	US Survey Foot	US survey foot
2513_2099.las	US Survey Foot	US survey foot
2513_2101.las	US Survey Foot	US survey foot
2513_2103.las	US Survey Foot	US survey foot
2513_2105.las	US Survey Foot	US survey foot
2513_2107.las	US Survey Foot	US survey foot
2513_2109.las	US Survey Foot	US survey foot
2513_2111.las	US Survey Foot	US survey foot
2513_2113.las	US Survey Foot	US survey foot
2513_2115.las	US Survey Foot	US survey foot
2513_2117.las	US Survey Foot	US survey foot
2513_2119.las	US Survey Foot	US survey foot
2513_2121.las	US Survey Foot	US survey foot
2513_2123.las	US Survey Foot	US survey foot
2513_2125.las	US Survey Foot	US survey foot
2513_2127.las	US Survey Foot	US survey foot
2515_2017.las	US Survey Foot	US survey foot
2515_2019.las	US Survey Foot	US survey foot
2515_2021.las	US Survey Foot	US survey foot
2515_2023.las	US Survey Foot	US survey foot
2515_2025.las	US Survey Foot	US survey foot

DPH-6 Report on Units of Reference (Tiled Data)

- continued

File	Horizontal Unit	Vertical Unit
2515_2027.las	US Survey Foot	US survey foot
2515_2029.las	US Survey Foot	US survey foot
2515_2031.las	US Survey Foot	US survey foot
2515_2033.las	US Survey Foot	US survey foot
2515_2035.las	US Survey Foot	US survey foot
2515_2037.las	US Survey Foot	US survey foot
2515_2039.las	US Survey Foot	US survey foot
2515_2041.las	US Survey Foot	US survey foot
2515_2043.las	US Survey Foot	US survey foot
2515_2045.las	US Survey Foot	US survey foot
2515_2047.las	US Survey Foot	US survey foot
2515_2049.las	US Survey Foot	US survey foot
2515_2051.las	US Survey Foot	US survey foot
2515_2053.las	US Survey Foot	US survey foot
2515_2055.las	US Survey Foot	US survey foot
2515_2057.las	US Survey Foot	US survey foot
2515_2059.las	US Survey Foot	US survey foot
2515_2061.las	US Survey Foot	US survey foot
2515_2063.las	US Survey Foot	US survey foot
2515_2065.las	US Survey Foot	US survey foot
2515_2067.las	US Survey Foot	US survey foot
2515_2069.las	US Survey Foot	US survey foot
2515_2071.las	US Survey Foot	US survey foot
2515_2073.las	US Survey Foot	US survey foot
2515_2075.las	US Survey Foot	US survey foot
2515_2077.las	US Survey Foot	US survey foot
2515_2079.las	US Survey Foot	US survey foot
2515_2081.las	US Survey Foot	US survey foot
2515_2083.las	US Survey Foot	US survey foot
2515_2085.las	US Survey Foot	US survey foot
2515_2087.las	US Survey Foot	US survey foot
2515_2089.las	US Survey Foot	US survey foot
2515_2091.las	US Survey Foot	US survey foot
2515_2093.las	US Survey Foot	US survey foot
2515_2095.las	US Survey Foot	US survey foot
2515_2097.las	US Survey Foot	US survey foot
2515_2099.las	US Survey Foot	US survey foot
2515_2101.las	US Survey Foot	US survey foot
2515_2103.las	US Survey Foot	US survey foot
2515_2105.las	US Survey Foot	US survey foot
2515_2107.las	US Survey Foot	US survey foot
2515_2109.las	US Survey Foot	US survey foot
2515_2111.las	US Survey Foot	US survey foot
2515_2113.las	US Survey Foot	US survey foot
2515_2115.las	US Survey Foot	US survey foot
2515_2117.las	US Survey Foot	US survey foot
2515_2119.las	US Survey Foot	US survey foot

DPH-6 Report on Units of Reference (Tiled Data)

- continued

File	Horizontal Unit	Vertical Unit
2515_2121.las	US Survey Foot	US survey foot
2515_2123.las	US Survey Foot	US survey foot
2515_2125.las	US Survey Foot	US survey foot
2515_2127.las	US Survey Foot	US survey foot
2517_2017.las	US Survey Foot	US survey foot
2517_2019.las	US Survey Foot	US survey foot
2517_2021.las	US Survey Foot	US survey foot
2517_2023.las	US Survey Foot	US survey foot
2517_2025.las	US Survey Foot	US survey foot
2517_2027.las	US Survey Foot	US survey foot
2517_2029.las	US Survey Foot	US survey foot
2517_2031.las	US Survey Foot	US survey foot
2517_2033.las	US Survey Foot	US survey foot
2517_2035.las	US Survey Foot	US survey foot
2517_2037.las	US Survey Foot	US survey foot
2517_2039.las	US Survey Foot	US survey foot
2517_2041.las	US Survey Foot	US survey foot
2517_2043.las	US Survey Foot	US survey foot
2517_2045.las	US Survey Foot	US survey foot
2517_2047.las	US Survey Foot	US survey foot
2517_2049.las	US Survey Foot	US survey foot
2517_2051.las	US Survey Foot	US survey foot
2517_2053.las	US Survey Foot	US survey foot
2517_2055.las	US Survey Foot	US survey foot
2517_2057.las	US Survey Foot	US survey foot
2517_2059.las	US Survey Foot	US survey foot
2517_2061.las	US Survey Foot	US survey foot
2517_2063.las	US Survey Foot	US survey foot
2517_2065.las	US Survey Foot	US survey foot
2517_2067.las	US Survey Foot	US survey foot
2517_2069.las	US Survey Foot	US survey foot
2517_2071.las	US Survey Foot	US survey foot
2517_2073.las	US Survey Foot	US survey foot
2517_2075.las	US Survey Foot	US survey foot
2517_2077.las	US Survey Foot	US survey foot
2517_2079.las	US Survey Foot	US survey foot
2517_2081.las	US Survey Foot	US survey foot
2517_2083.las	US Survey Foot	US survey foot
2517_2085.las	US Survey Foot	US survey foot
2517_2087.las	US Survey Foot	US survey foot
2517_2089.las	US Survey Foot	US survey foot
2517_2091.las	US Survey Foot	US survey foot
2517_2093.las	US Survey Foot	US survey foot
2517_2095.las	US Survey Foot	US survey foot
2517_2097.las	US Survey Foot	US survey foot
2517_2099.las	US Survey Foot	US survey foot
2517_2101.las	US Survey Foot	US survey foot

DPH-6 Report on Units of Reference (Tiled Data)

- continued

File	Horizontal Unit	Vertical Unit
2517_2103.las	US Survey Foot	US survey foot
2517_2105.las	US Survey Foot	US survey foot
2517_2107.las	US Survey Foot	US survey foot
2517_2109.las	US Survey Foot	US survey foot
2517_2111.las	US Survey Foot	US survey foot
2517_2113.las	US Survey Foot	US survey foot
2517_2115.las	US Survey Foot	US survey foot
2517_2117.las	US Survey Foot	US survey foot
2517_2119.las	US Survey Foot	US survey foot
2517_2121.las	US Survey Foot	US survey foot
2517_2123.las	US Survey Foot	US survey foot
2517_2125.las	US Survey Foot	US survey foot
2517_2127.las	US Survey Foot	US survey foot
2519_2017.las	US Survey Foot	US survey foot
2519_2019.las	US Survey Foot	US survey foot
2519_2021.las	US Survey Foot	US survey foot
2519_2023.las	US Survey Foot	US survey foot
2519_2025.las	US Survey Foot	US survey foot
2519_2027.las	US Survey Foot	US survey foot
2519_2029.las	US Survey Foot	US survey foot
2519_2031.las	US Survey Foot	US survey foot
2519_2033.las	US Survey Foot	US survey foot
2519_2035.las	US Survey Foot	US survey foot
2519_2037.las	US Survey Foot	US survey foot
2519_2039.las	US Survey Foot	US survey foot
2519_2041.las	US Survey Foot	US survey foot
2519_2043.las	US Survey Foot	US survey foot
2519_2045.las	US Survey Foot	US survey foot
2519_2047.las	US Survey Foot	US survey foot
2519_2049.las	US Survey Foot	US survey foot
2519_2051.las	US Survey Foot	US survey foot
2519_2053.las	US Survey Foot	US survey foot
2519_2055.las	US Survey Foot	US survey foot
2519_2057.las	US Survey Foot	US survey foot
2519_2059.las	US Survey Foot	US survey foot
2519_2061.las	US Survey Foot	US survey foot
2519_2063.las	US Survey Foot	US survey foot
2519_2065.las	US Survey Foot	US survey foot
2519_2067.las	US Survey Foot	US survey foot
2519_2069.las	US Survey Foot	US survey foot
2519_2071.las	US Survey Foot	US survey foot
2519_2073.las	US Survey Foot	US survey foot
2519_2075.las	US Survey Foot	US survey foot
2519_2077.las	US Survey Foot	US survey foot
2519_2079.las	US Survey Foot	US survey foot
2519_2081.las	US Survey Foot	US survey foot
2519_2083.las	US Survey Foot	US survey foot

DPH-6 Report on Units of Reference (Tiled Data)

- continued

File	Horizontal Unit	Vertical Unit
2519_2085.las	US Survey Foot	US survey foot
2519_2087.las	US Survey Foot	US survey foot
2519_2089.las	US Survey Foot	US survey foot
2519_2091.las	US Survey Foot	US survey foot
2519_2093.las	US Survey Foot	US survey foot
2519_2095.las	US Survey Foot	US survey foot
2519_2097.las	US Survey Foot	US survey foot
2519_2099.las	US Survey Foot	US survey foot
2519_2101.las	US Survey Foot	US survey foot
2519_2103.las	US Survey Foot	US survey foot
2519_2105.las	US Survey Foot	US survey foot
2519_2107.las	US Survey Foot	US survey foot
2519_2109.las	US Survey Foot	US survey foot
2519_2111.las	US Survey Foot	US survey foot
2519_2113.las	US Survey Foot	US survey foot
2519_2115.las	US Survey Foot	US survey foot
2519_2117.las	US Survey Foot	US survey foot
2519_2119.las	US Survey Foot	US survey foot
2519_2121.las	US Survey Foot	US survey foot
2519_2123.las	US Survey Foot	US survey foot
2519_2125.las	US Survey Foot	US survey foot
2519_2127.las	US Survey Foot	US survey foot
2521_2017.las	US Survey Foot	US survey foot
2521_2019.las	US Survey Foot	US survey foot
2521_2021.las	US Survey Foot	US survey foot
2521_2023.las	US Survey Foot	US survey foot
2521_2025.las	US Survey Foot	US survey foot
2521_2027.las	US Survey Foot	US survey foot
2521_2029.las	US Survey Foot	US survey foot
2521_2031.las	US Survey Foot	US survey foot
2521_2033.las	US Survey Foot	US survey foot
2521_2035.las	US Survey Foot	US survey foot
2521_2037.las	US Survey Foot	US survey foot
2521_2039.las	US Survey Foot	US survey foot
2521_2041.las	US Survey Foot	US survey foot
2521_2043.las	US Survey Foot	US survey foot
2521_2045.las	US Survey Foot	US survey foot
2521_2047.las	US Survey Foot	US survey foot
2521_2049.las	US Survey Foot	US survey foot
2521_2051.las	US Survey Foot	US survey foot
2521_2053.las	US Survey Foot	US survey foot
2521_2055.las	US Survey Foot	US survey foot
2521_2057.las	US Survey Foot	US survey foot
2521_2059.las	US Survey Foot	US survey foot
2521_2061.las	US Survey Foot	US survey foot
2521_2063.las	US Survey Foot	US survey foot
2521_2065.las	US Survey Foot	US survey foot

DPH-6 Report on Units of Reference (Tiled Data)

- continued

File	Horizontal Unit	Vertical Unit
2521_2067.las	US Survey Foot	US survey foot
2521_2069.las	US Survey Foot	US survey foot
2521_2071.las	US Survey Foot	US survey foot
2521_2073.las	US Survey Foot	US survey foot
2521_2075.las	US Survey Foot	US survey foot
2521_2077.las	US Survey Foot	US survey foot
2521_2079.las	US Survey Foot	US survey foot
2521_2081.las	US Survey Foot	US survey foot
2521_2083.las	US Survey Foot	US survey foot
2521_2085.las	US Survey Foot	US survey foot
2521_2087.las	US Survey Foot	US survey foot
2521_2089.las	US Survey Foot	US survey foot
2521_2091.las	US Survey Foot	US survey foot
2521_2093.las	US Survey Foot	US survey foot
2521_2095.las	US Survey Foot	US survey foot
2521_2097.las	US Survey Foot	US survey foot
2521_2099.las	US Survey Foot	US survey foot
2521_2101.las	US Survey Foot	US survey foot
2521_2103.las	US Survey Foot	US survey foot
2521_2105.las	US Survey Foot	US survey foot
2521_2107.las	US Survey Foot	US survey foot
2521_2109.las	US Survey Foot	US survey foot
2521_2111.las	US Survey Foot	US survey foot
2521_2113.las	US Survey Foot	US survey foot
2521_2115.las	US Survey Foot	US survey foot
2521_2117.las	US Survey Foot	US survey foot
2521_2119.las	US Survey Foot	US survey foot
2521_2121.las	US Survey Foot	US survey foot
2521_2123.las	US Survey Foot	US survey foot
2521_2125.las	US Survey Foot	US survey foot
2521_2127.las	US Survey Foot	US survey foot
2523_2017.las	US Survey Foot	US survey foot
2523_2019.las	US Survey Foot	US survey foot
2523_2021.las	US Survey Foot	US survey foot
2523_2023.las	US Survey Foot	US survey foot
2523_2025.las	US Survey Foot	US survey foot
2523_2027.las	US Survey Foot	US survey foot
2523_2029.las	US Survey Foot	US survey foot
2523_2031.las	US Survey Foot	US survey foot
2523_2033.las	US Survey Foot	US survey foot
2523_2035.las	US Survey Foot	US survey foot
2523_2037.las	US Survey Foot	US survey foot
2523_2039.las	US Survey Foot	US survey foot
2523_2041.las	US Survey Foot	US survey foot
2523_2043.las	US Survey Foot	US survey foot
2523_2045.las	US Survey Foot	US survey foot
2523_2047.las	US Survey Foot	US survey foot

DPH-6 Report on Units of Reference (Tiled Data) - continued

File	Horizontal Unit	Vertical Unit
2523_2049.las	US Survey Foot	US survey foot
2523_2051.las	US Survey Foot	US survey foot
2523_2053.las	US Survey Foot	US survey foot
2523_2055.las	US Survey Foot	US survey foot
2523_2057.las	US Survey Foot	US survey foot
2523_2059.las	US Survey Foot	US survey foot
2523_2061.las	US Survey Foot	US survey foot
2523_2063.las	US Survey Foot	US survey foot
2523_2065.las	US Survey Foot	US survey foot
2523_2067.las	US Survey Foot	US survey foot
2523_2069.las	US Survey Foot	US survey foot
2523_2071.las	US Survey Foot	US survey foot
2523_2073.las	US Survey Foot	US survey foot
2523_2075.las	US Survey Foot	US survey foot
2523_2077.las	US Survey Foot	US survey foot
2523_2079.las	US Survey Foot	US survey foot
2523_2081.las	US Survey Foot	US survey foot
2523_2083.las	US Survey Foot	US survey foot
2523_2085.las	US Survey Foot	US survey foot
2523_2087.las	US Survey Foot	US survey foot
2523_2089.las	US Survey Foot	US survey foot
2523_2091.las	US Survey Foot	US survey foot
2523_2093.las	US Survey Foot	US survey foot
2523_2095.las	US Survey Foot	US survey foot
2523_2097.las	US Survey Foot	US survey foot
2523_2099.las	US Survey Foot	US survey foot
2523_2101.las	US Survey Foot	US survey foot
2523_2103.las	US Survey Foot	US survey foot
2523_2105.las	US Survey Foot	US survey foot
2523_2107.las	US Survey Foot	US survey foot
2523_2109.las	US Survey Foot	US survey foot
2523_2111.las	US Survey Foot	US survey foot
2523_2113.las	US Survey Foot	US survey foot
2523_2115.las	US Survey Foot	US survey foot
2523_2117.las	US Survey Foot	US survey foot
2523_2119.las	US Survey Foot	US survey foot
2523_2121.las	US Survey Foot	US survey foot
2523_2123.las	US Survey Foot	US survey foot
2523_2125.las	US Survey Foot	US survey foot
2523_2127.las	US Survey Foot	US survey foot
2525_2017.las	US Survey Foot	US survey foot
2525_2019.las	US Survey Foot	US survey foot
2525_2021.las	US Survey Foot	US survey foot
2525_2023.las	US Survey Foot	US survey foot
2525_2025.las	US Survey Foot	US survey foot
2525_2027.las	US Survey Foot	US survey foot
2525_2029.las	US Survey Foot	US survey foot

DPH-6 Report on Units of Reference (Tiled Data)

- continued

File	Horizontal Unit	Vertical Unit
2525_2031.las	US Survey Foot	US survey foot
2525_2033.las	US Survey Foot	US survey foot
2525_2035.las	US Survey Foot	US survey foot
2525_2037.las	US Survey Foot	US survey foot
2525_2039.las	US Survey Foot	US survey foot
2525_2041.las	US Survey Foot	US survey foot
2525_2043.las	US Survey Foot	US survey foot
2525_2045.las	US Survey Foot	US survey foot
2525_2047.las	US Survey Foot	US survey foot
2525_2049.las	US Survey Foot	US survey foot
2525_2051.las	US Survey Foot	US survey foot
2525_2053.las	US Survey Foot	US survey foot
2525_2055.las	US Survey Foot	US survey foot
2525_2057.las	US Survey Foot	US survey foot
2525_2059.las	US Survey Foot	US survey foot
2525_2061.las	US Survey Foot	US survey foot
2525_2063.las	US Survey Foot	US survey foot
2525_2065.las	US Survey Foot	US survey foot
2525_2067.las	US Survey Foot	US survey foot
2525_2069.las	US Survey Foot	US survey foot
2525_2071.las	US Survey Foot	US survey foot
2525_2073.las	US Survey Foot	US survey foot
2525_2075.las	US Survey Foot	US survey foot
2525_2077.las	US Survey Foot	US survey foot
2525_2079.las	US Survey Foot	US survey foot
2525_2081.las	US Survey Foot	US survey foot
2525_2083.las	US Survey Foot	US survey foot
2525_2085.las	US Survey Foot	US survey foot
2525_2087.las	US Survey Foot	US survey foot
2525_2089.las	US Survey Foot	US survey foot
2525_2091.las	US Survey Foot	US survey foot
2525_2093.las	US Survey Foot	US survey foot
2525_2095.las	US Survey Foot	US survey foot
2525_2097.las	US Survey Foot	US survey foot
2525_2099.las	US Survey Foot	US survey foot
2525_2101.las	US Survey Foot	US survey foot
2525_2103.las	US Survey Foot	US survey foot
2525_2105.las	US Survey Foot	US survey foot
2525_2107.las	US Survey Foot	US survey foot
2525_2109.las	US Survey Foot	US survey foot
2525_2111.las	US Survey Foot	US survey foot
2525_2113.las	US Survey Foot	US survey foot
2525_2115.las	US Survey Foot	US survey foot
2525_2117.las	US Survey Foot	US survey foot
2525_2119.las	US Survey Foot	US survey foot
2525_2121.las	US Survey Foot	US survey foot
2525_2123.las	US Survey Foot	US survey foot

DPH-6 Report on Units of Reference (Tiled Data) - continued

File	Horizontal Unit	Vertical Unit
2525_2125.las	US Survey Foot	US survey foot
2525_2127.las	US Survey Foot	US survey foot
2527_2017.las	US Survey Foot	US survey foot
2527_2019.las	US Survey Foot	US survey foot
2527_2021.las	US Survey Foot	US survey foot
2527_2023.las	US Survey Foot	US survey foot
2527_2025.las	US Survey Foot	US survey foot
2527_2027.las	US Survey Foot	US survey foot
2527_2029.las	US Survey Foot	US survey foot
2527_2031.las	US Survey Foot	US survey foot
2527_2033.las	US Survey Foot	US survey foot
2527_2035.las	US Survey Foot	US survey foot
2527_2037.las	US Survey Foot	US survey foot
2527_2039.las	US Survey Foot	US survey foot
2527_2041.las	US Survey Foot	US survey foot
2527_2043.las	US Survey Foot	US survey foot
2527_2045.las	US Survey Foot	US survey foot
2527_2047.las	US Survey Foot	US survey foot
2527_2049.las	US Survey Foot	US survey foot
2527_2051.las	US Survey Foot	US survey foot
2527_2053.las	US Survey Foot	US survey foot
2527_2055.las	US Survey Foot	US survey foot
2527_2057.las	US Survey Foot	US survey foot
2527_2059.las	US Survey Foot	US survey foot
2527_2061.las	US Survey Foot	US survey foot
2527_2063.las	US Survey Foot	US survey foot
2527_2065.las	US Survey Foot	US survey foot
2527_2067.las	US Survey Foot	US survey foot
2527_2069.las	US Survey Foot	US survey foot
2527_2071.las	US Survey Foot	US survey foot
2527_2073.las	US Survey Foot	US survey foot
2527_2075.las	US Survey Foot	US survey foot
2527_2077.las	US Survey Foot	US survey foot
2527_2079.las	US Survey Foot	US survey foot
2527_2081.las	US Survey Foot	US survey foot
2527_2083.las	US Survey Foot	US survey foot
2527_2085.las	US Survey Foot	US survey foot
2527_2087.las	US Survey Foot	US survey foot
2527_2089.las	US Survey Foot	US survey foot
2527_2091.las	US Survey Foot	US survey foot
2527_2093.las	US Survey Foot	US survey foot
2527_2095.las	US Survey Foot	US survey foot
2527_2097.las	US Survey Foot	US survey foot
2527_2099.las	US Survey Foot	US survey foot
2527_2101.las	US Survey Foot	US survey foot
2527_2103.las	US Survey Foot	US survey foot
2527_2105.las	US Survey Foot	US survey foot

DPH-6 Report on Units of Reference (Tiled Data)

- continued

File	Horizontal Unit	Vertical Unit
2527_2107.las	US Survey Foot	US survey foot
2527_2109.las	US Survey Foot	US survey foot
2527_2111.las	US Survey Foot	US survey foot
2527_2113.las	US Survey Foot	US survey foot
2527_2115.las	US Survey Foot	US survey foot
2527_2117.las	US Survey Foot	US survey foot
2527_2119.las	US Survey Foot	US survey foot
2527_2121.las	US Survey Foot	US survey foot
2527_2123.las	US Survey Foot	US survey foot
2527_2125.las	US Survey Foot	US survey foot
2527_2127.las	US Survey Foot	US survey foot
2529_2017.las	US Survey Foot	US survey foot
2529_2019.las	US Survey Foot	US survey foot
2529_2021.las	US Survey Foot	US survey foot
2529_2023.las	US Survey Foot	US survey foot
2529_2025.las	US Survey Foot	US survey foot
2529_2027.las	US Survey Foot	US survey foot
2529_2029.las	US Survey Foot	US survey foot
2529_2031.las	US Survey Foot	US survey foot
2529_2033.las	US Survey Foot	US survey foot
2529_2035.las	US Survey Foot	US survey foot
2529_2037.las	US Survey Foot	US survey foot
2529_2039.las	US Survey Foot	US survey foot
2529_2041.las	US Survey Foot	US survey foot
2529_2043.las	US Survey Foot	US survey foot
2529_2045.las	US Survey Foot	US survey foot
2529_2047.las	US Survey Foot	US survey foot
2529_2049.las	US Survey Foot	US survey foot
2529_2051.las	US Survey Foot	US survey foot
2529_2053.las	US Survey Foot	US survey foot
2529_2055.las	US Survey Foot	US survey foot
2529_2057.las	US Survey Foot	US survey foot
2529_2059.las	US Survey Foot	US survey foot
2529_2061.las	US Survey Foot	US survey foot
2529_2063.las	US Survey Foot	US survey foot
2529_2065.las	US Survey Foot	US survey foot
2529_2067.las	US Survey Foot	US survey foot
2529_2069.las	US Survey Foot	US survey foot
2529_2071.las	US Survey Foot	US survey foot
2529_2073.las	US Survey Foot	US survey foot
2529_2075.las	US Survey Foot	US survey foot
2529_2077.las	US Survey Foot	US survey foot
2529_2079.las	US Survey Foot	US survey foot
2529_2081.las	US Survey Foot	US survey foot
2529_2083.las	US Survey Foot	US survey foot
2529_2085.las	US Survey Foot	US survey foot
2529_2087.las	US Survey Foot	US survey foot

DPH-6 Report on Units of Reference (Tiled Data)

- continued

File	Horizontal Unit	Vertical Unit
2529_2089.las	US Survey Foot	US survey foot
2529_2091.las	US Survey Foot	US survey foot
2529_2093.las	US Survey Foot	US survey foot
2529_2095.las	US Survey Foot	US survey foot
2529_2097.las	US Survey Foot	US survey foot
2529_2099.las	US Survey Foot	US survey foot
2529_2101.las	US Survey Foot	US survey foot
2529_2103.las	US Survey Foot	US survey foot
2529_2105.las	US Survey Foot	US survey foot
2529_2107.las	US Survey Foot	US survey foot
2529_2109.las	US Survey Foot	US survey foot
2529_2111.las	US Survey Foot	US survey foot
2529_2113.las	US Survey Foot	US survey foot
2529_2115.las	US Survey Foot	US survey foot
2529_2117.las	US Survey Foot	US survey foot
2529_2119.las	US Survey Foot	US survey foot
2529_2121.las	US Survey Foot	US survey foot
2529_2123.las	US Survey Foot	US survey foot
2529_2125.las	US Survey Foot	US survey foot
2529_2127.las	US Survey Foot	US survey foot
2531_2017.las	US Survey Foot	US survey foot
2531_2019.las	US Survey Foot	US survey foot
2531_2021.las	US Survey Foot	US survey foot
2531_2023.las	US Survey Foot	US survey foot
2531_2025.las	US Survey Foot	US survey foot
2531_2027.las	US Survey Foot	US survey foot
2531_2029.las	US Survey Foot	US survey foot
2531_2031.las	US Survey Foot	US survey foot
2531_2033.las	US Survey Foot	US survey foot
2531_2035.las	US Survey Foot	US survey foot
2531_2037.las	US Survey Foot	US survey foot
2531_2039.las	US Survey Foot	US survey foot
2531_2041.las	US Survey Foot	US survey foot
2531_2043.las	US Survey Foot	US survey foot
2531_2045.las	US Survey Foot	US survey foot
2531_2047.las	US Survey Foot	US survey foot
2531_2049.las	US Survey Foot	US survey foot
2531_2051.las	US Survey Foot	US survey foot
2531_2053.las	US Survey Foot	US survey foot
2531_2055.las	US Survey Foot	US survey foot
2531_2057.las	US Survey Foot	US survey foot
2531_2059.las	US Survey Foot	US survey foot
2531_2061.las	US Survey Foot	US survey foot
2531_2063.las	US Survey Foot	US survey foot
2531_2065.las	US Survey Foot	US survey foot
2531_2067.las	US Survey Foot	US survey foot
2531_2069.las	US Survey Foot	US survey foot

DPH-6 Report on Units of Reference (Tiled Data)

- continued

File	Horizontal Unit	Vertical Unit
2531_2071.las	US Survey Foot	US survey foot
2531_2073.las	US Survey Foot	US survey foot
2531_2075.las	US Survey Foot	US survey foot
2531_2077.las	US Survey Foot	US survey foot
2531_2079.las	US Survey Foot	US survey foot
2531_2081.las	US Survey Foot	US survey foot
2531_2083.las	US Survey Foot	US survey foot
2531_2085.las	US Survey Foot	US survey foot
2531_2087.las	US Survey Foot	US survey foot
2531_2089.las	US Survey Foot	US survey foot
2531_2091.las	US Survey Foot	US survey foot
2531_2093.las	US Survey Foot	US survey foot
2531_2095.las	US Survey Foot	US survey foot
2531_2097.las	US Survey Foot	US survey foot
2531_2099.las	US Survey Foot	US survey foot
2531_2101.las	US Survey Foot	US survey foot
2531_2103.las	US Survey Foot	US survey foot
2531_2105.las	US Survey Foot	US survey foot
2531_2107.las	US Survey Foot	US survey foot
2531_2109.las	US Survey Foot	US survey foot
2531_2111.las	US Survey Foot	US survey foot
2531_2113.las	US Survey Foot	US survey foot
2531_2115.las	US Survey Foot	US survey foot
2531_2117.las	US Survey Foot	US survey foot
2531_2119.las	US Survey Foot	US survey foot
2531_2121.las	US Survey Foot	US survey foot
2531_2123.las	US Survey Foot	US survey foot
2531_2125.las	US Survey Foot	US survey foot
2531_2127.las	US Survey Foot	US survey foot
2533_2017.las	US Survey Foot	US survey foot
2533_2019.las	US Survey Foot	US survey foot
2533_2021.las	US Survey Foot	US survey foot
2533_2023.las	US Survey Foot	US survey foot
2533_2025.las	US Survey Foot	US survey foot
2533_2027.las	US Survey Foot	US survey foot
2533_2029.las	US Survey Foot	US survey foot
2533_2031.las	US Survey Foot	US survey foot
2533_2033.las	US Survey Foot	US survey foot
2533_2035.las	US Survey Foot	US survey foot
2533_2037.las	US Survey Foot	US survey foot
2533_2039.las	US Survey Foot	US survey foot
2533_2041.las	US Survey Foot	US survey foot
2533_2043.las	US Survey Foot	US survey foot
2533_2045.las	US Survey Foot	US survey foot
2533_2047.las	US Survey Foot	US survey foot
2533_2049.las	US Survey Foot	US survey foot
2533_2051.las	US Survey Foot	US survey foot

DPH-6 Report on Units of Reference (Tiled Data)

- continued

File	Horizontal Unit	Vertical Unit
2533_2053.las	US Survey Foot	US survey foot
2533_2055.las	US Survey Foot	US survey foot
2533_2057.las	US Survey Foot	US survey foot
2533_2059.las	US Survey Foot	US survey foot
2533_2061.las	US Survey Foot	US survey foot
2533_2063.las	US Survey Foot	US survey foot
2533_2065.las	US Survey Foot	US survey foot
2533_2067.las	US Survey Foot	US survey foot
2533_2069.las	US Survey Foot	US survey foot
2533_2071.las	US Survey Foot	US survey foot
2533_2073.las	US Survey Foot	US survey foot
2533_2075.las	US Survey Foot	US survey foot
2533_2077.las	US Survey Foot	US survey foot
2533_2079.las	US Survey Foot	US survey foot
2533_2081.las	US Survey Foot	US survey foot
2533_2083.las	US Survey Foot	US survey foot
2533_2085.las	US Survey Foot	US survey foot
2533_2087.las	US Survey Foot	US survey foot
2533_2089.las	US Survey Foot	US survey foot
2533_2091.las	US Survey Foot	US survey foot
2533_2093.las	US Survey Foot	US survey foot
2533_2095.las	US Survey Foot	US survey foot
2533_2097.las	US Survey Foot	US survey foot
2533_2099.las	US Survey Foot	US survey foot
2533_2101.las	US Survey Foot	US survey foot
2533_2103.las	US Survey Foot	US survey foot
2533_2105.las	US Survey Foot	US survey foot
2533_2107.las	US Survey Foot	US survey foot
2533_2109.las	US Survey Foot	US survey foot
2533_2111.las	US Survey Foot	US survey foot
2533_2113.las	US Survey Foot	US survey foot
2533_2115.las	US Survey Foot	US survey foot
2533_2117.las	US Survey Foot	US survey foot
2533_2119.las	US Survey Foot	US survey foot
2533_2121.las	US Survey Foot	US survey foot
2533_2123.las	US Survey Foot	US survey foot
2533_2125.las	US Survey Foot	US survey foot
2533_2127.las	US Survey Foot	US survey foot
2535_2017.las	US Survey Foot	US survey foot
2535_2019.las	US Survey Foot	US survey foot
2535_2021.las	US Survey Foot	US survey foot
2535_2023.las	US Survey Foot	US survey foot
2535_2025.las	US Survey Foot	US survey foot
2535_2027.las	US Survey Foot	US survey foot
2535_2029.las	US Survey Foot	US survey foot
2535_2031.las	US Survey Foot	US survey foot
2535_2033.las	US Survey Foot	US survey foot

DPH-6 Report on Units of Reference (Tiled Data)

- continued

File	Horizontal Unit	Vertical Unit
2535_2035.las	US Survey Foot	US survey foot
2535_2037.las	US Survey Foot	US survey foot
2535_2039.las	US Survey Foot	US survey foot
2535_2041.las	US Survey Foot	US survey foot
2535_2043.las	US Survey Foot	US survey foot
2535_2045.las	US Survey Foot	US survey foot
2535_2047.las	US Survey Foot	US survey foot
2535_2049.las	US Survey Foot	US survey foot
2535_2051.las	US Survey Foot	US survey foot
2535_2053.las	US Survey Foot	US survey foot
2535_2055.las	US Survey Foot	US survey foot
2535_2057.las	US Survey Foot	US survey foot
2535_2059.las	US Survey Foot	US survey foot
2535_2061.las	US Survey Foot	US survey foot
2535_2063.las	US Survey Foot	US survey foot
2535_2065.las	US Survey Foot	US survey foot
2535_2067.las	US Survey Foot	US survey foot
2535_2069.las	US Survey Foot	US survey foot
2535_2071.las	US Survey Foot	US survey foot
2535_2073.las	US Survey Foot	US survey foot
2535_2075.las	US Survey Foot	US survey foot
2535_2077.las	US Survey Foot	US survey foot
2535_2079.las	US Survey Foot	US survey foot
2535_2081.las	US Survey Foot	US survey foot
2535_2083.las	US Survey Foot	US survey foot
2535_2085.las	US Survey Foot	US survey foot
2535_2087.las	US Survey Foot	US survey foot
2535_2089.las	US Survey Foot	US survey foot
2535_2091.las	US Survey Foot	US survey foot
2535_2093.las	US Survey Foot	US survey foot
2535_2095.las	US Survey Foot	US survey foot
2535_2097.las	US Survey Foot	US survey foot
2535_2099.las	US Survey Foot	US survey foot
2535_2101.las	US Survey Foot	US survey foot
2535_2103.las	US Survey Foot	US survey foot
2535_2105.las	US Survey Foot	US survey foot
2535_2107.las	US Survey Foot	US survey foot
2535_2109.las	US Survey Foot	US survey foot
2535_2111.las	US Survey Foot	US survey foot
2535_2113.las	US Survey Foot	US survey foot
2535_2115.las	US Survey Foot	US survey foot
2535_2117.las	US Survey Foot	US survey foot
2535_2119.las	US Survey Foot	US survey foot
2535_2121.las	US Survey Foot	US survey foot
2535_2123.las	US Survey Foot	US survey foot
2535_2125.las	US Survey Foot	US survey foot
2535_2127.las	US Survey Foot	US survey foot

DPH-6 Report on Units of Reference (Tiled Data)

- continued

File	Horizontal Unit	Vertical Unit
2537_2017.las	US Survey Foot	US survey foot
2537_2019.las	US Survey Foot	US survey foot
2537_2021.las	US Survey Foot	US survey foot
2537_2023.las	US Survey Foot	US survey foot
2537_2025.las	US Survey Foot	US survey foot
2537_2027.las	US Survey Foot	US survey foot
2537_2029.las	US Survey Foot	US survey foot
2537_2031.las	US Survey Foot	US survey foot
2537_2033.las	US Survey Foot	US survey foot
2537_2035.las	US Survey Foot	US survey foot
2537_2037.las	US Survey Foot	US survey foot
2537_2039.las	US Survey Foot	US survey foot
2537_2041.las	US Survey Foot	US survey foot
2537_2043.las	US Survey Foot	US survey foot
2537_2045.las	US Survey Foot	US survey foot
2537_2047.las	US Survey Foot	US survey foot
2537_2049.las	US Survey Foot	US survey foot
2537_2051.las	US Survey Foot	US survey foot
2537_2053.las	US Survey Foot	US survey foot
2537_2055.las	US Survey Foot	US survey foot
2537_2057.las	US Survey Foot	US survey foot
2537_2059.las	US Survey Foot	US survey foot
2537_2061.las	US Survey Foot	US survey foot
2537_2063.las	US Survey Foot	US survey foot
2537_2065.las	US Survey Foot	US survey foot
2537_2067.las	US Survey Foot	US survey foot
2537_2069.las	US Survey Foot	US survey foot
2537_2071.las	US Survey Foot	US survey foot
2537_2073.las	US Survey Foot	US survey foot
2537_2075.las	US Survey Foot	US survey foot
2537_2077.las	US Survey Foot	US survey foot
2537_2079.las	US Survey Foot	US survey foot
2537_2081.las	US Survey Foot	US survey foot
2537_2083.las	US Survey Foot	US survey foot
2537_2085.las	US Survey Foot	US survey foot
2537_2087.las	US Survey Foot	US survey foot
2537_2089.las	US Survey Foot	US survey foot
2537_2091.las	US Survey Foot	US survey foot
2537_2093.las	US Survey Foot	US survey foot
2537_2095.las	US Survey Foot	US survey foot
2537_2097.las	US Survey Foot	US survey foot
2537_2099.las	US Survey Foot	US survey foot
2537_2101.las	US Survey Foot	US survey foot
2537_2103.las	US Survey Foot	US survey foot
2537_2105.las	US Survey Foot	US survey foot
2537_2107.las	US Survey Foot	US survey foot
2537_2109.las	US Survey Foot	US survey foot

DPH-6 Report on Units of Reference (Tiled Data) - continued

File	Horizontal Unit	Vertical Unit
2537_2111.las	US Survey Foot	US survey foot
2537_2113.las	US Survey Foot	US survey foot
2537_2115.las	US Survey Foot	US survey foot
2537_2117.las	US Survey Foot	US survey foot
2537_2119.las	US Survey Foot	US survey foot
2537_2121.las	US Survey Foot	US survey foot
2537_2123.las	US Survey Foot	US survey foot
2537_2125.las	US Survey Foot	US survey foot
2537_2127.las	US Survey Foot	US survey foot
2539_2017.las	US Survey Foot	US survey foot
2539_2019.las	US Survey Foot	US survey foot
2539_2021.las	US Survey Foot	US survey foot
2539_2023.las	US Survey Foot	US survey foot
2539_2025.las	US Survey Foot	US survey foot
2539_2027.las	US Survey Foot	US survey foot
2539_2029.las	US Survey Foot	US survey foot
2539_2031.las	US Survey Foot	US survey foot
2539_2033.las	US Survey Foot	US survey foot
2539_2035.las	US Survey Foot	US survey foot
2539_2037.las	US Survey Foot	US survey foot
2539_2039.las	US Survey Foot	US survey foot
2539_2041.las	US Survey Foot	US survey foot
2539_2043.las	US Survey Foot	US survey foot
2539_2045.las	US Survey Foot	US survey foot
2539_2047.las	US Survey Foot	US survey foot
2539_2049.las	US Survey Foot	US survey foot
2539_2051.las	US Survey Foot	US survey foot
2539_2053.las	US Survey Foot	US survey foot
2539_2055.las	US Survey Foot	US survey foot
2539_2057.las	US Survey Foot	US survey foot
2539_2059.las	US Survey Foot	US survey foot
2539_2061.las	US Survey Foot	US survey foot
2539_2063.las	US Survey Foot	US survey foot
2539_2065.las	US Survey Foot	US survey foot
2539_2067.las	US Survey Foot	US survey foot
2539_2069.las	US Survey Foot	US survey foot
2539_2071.las	US Survey Foot	US survey foot
2539_2073.las	US Survey Foot	US survey foot
2539_2075.las	US Survey Foot	US survey foot
2539_2077.las	US Survey Foot	US survey foot
2539_2079.las	US Survey Foot	US survey foot
2539_2081.las	US Survey Foot	US survey foot
2539_2083.las	US Survey Foot	US survey foot
2539_2085.las	US Survey Foot	US survey foot
2539_2087.las	US Survey Foot	US survey foot
2539_2089.las	US Survey Foot	US survey foot
2539_2091.las	US Survey Foot	US survey foot

DPH-6 Report on Units of Reference (Tiled Data)

- continued

File	Horizontal Unit	Vertical Unit
2539_2093.las	US Survey Foot	US survey foot
2539_2095.las	US Survey Foot	US survey foot
2539_2097.las	US Survey Foot	US survey foot
2539_2099.las	US Survey Foot	US survey foot
2539_2101.las	US Survey Foot	US survey foot
2539_2103.las	US Survey Foot	US survey foot
2539_2105.las	US Survey Foot	US survey foot
2539_2107.las	US Survey Foot	US survey foot
2539_2109.las	US Survey Foot	US survey foot
2539_2111.las	US Survey Foot	US survey foot
2539_2113.las	US Survey Foot	US survey foot
2539_2115.las	US Survey Foot	US survey foot
2539_2117.las	US Survey Foot	US survey foot
2539_2119.las	US Survey Foot	US survey foot
2539_2121.las	US Survey Foot	US survey foot
2539_2123.las	US Survey Foot	US survey foot
2539_2125.las	US Survey Foot	US survey foot
2539_2127.las	US Survey Foot	US survey foot
2541_2017.las	US Survey Foot	US survey foot
2541_2019.las	US Survey Foot	US survey foot
2541_2021.las	US Survey Foot	US survey foot
2541_2023.las	US Survey Foot	US survey foot
2541_2025.las	US Survey Foot	US survey foot
2541_2027.las	US Survey Foot	US survey foot
2541_2029.las	US Survey Foot	US survey foot
2541_2031.las	US Survey Foot	US survey foot
2541_2033.las	US Survey Foot	US survey foot
2541_2035.las	US Survey Foot	US survey foot
2541_2037.las	US Survey Foot	US survey foot
2541_2039.las	US Survey Foot	US survey foot
2541_2041.las	US Survey Foot	US survey foot
2541_2043.las	US Survey Foot	US survey foot
2541_2045.las	US Survey Foot	US survey foot
2541_2047.las	US Survey Foot	US survey foot
2541_2049.las	US Survey Foot	US survey foot
2541_2051.las	US Survey Foot	US survey foot
2541_2053.las	US Survey Foot	US survey foot
2541_2055.las	US Survey Foot	US survey foot
2541_2057.las	US Survey Foot	US survey foot
2541_2059.las	US Survey Foot	US survey foot
2541_2061.las	US Survey Foot	US survey foot
2541_2063.las	US Survey Foot	US survey foot
2541_2065.las	US Survey Foot	US survey foot
2541_2067.las	US Survey Foot	US survey foot
2541_2069.las	US Survey Foot	US survey foot
2541_2071.las	US Survey Foot	US survey foot
2541_2073.las	US Survey Foot	US survey foot

DPH-6 Report on Units of Reference (Tiled Data) - continued

File	Horizontal Unit	Vertical Unit
2541_2075.las	US Survey Foot	US survey foot
2541_2077.las	US Survey Foot	US survey foot
2541_2079.las	US Survey Foot	US survey foot
2541_2081.las	US Survey Foot	US survey foot
2541_2083.las	US Survey Foot	US survey foot
2541_2085.las	US Survey Foot	US survey foot
2541_2087.las	US Survey Foot	US survey foot
2541_2089.las	US Survey Foot	US survey foot
2541_2091.las	US Survey Foot	US survey foot
2541_2093.las	US Survey Foot	US survey foot
2541_2095.las	US Survey Foot	US survey foot
2541_2097.las	US Survey Foot	US survey foot
2541_2099.las	US Survey Foot	US survey foot
2541_2101.las	US Survey Foot	US survey foot
2541_2103.las	US Survey Foot	US survey foot
2541_2105.las	US Survey Foot	US survey foot
2541_2107.las	US Survey Foot	US survey foot
2541_2109.las	US Survey Foot	US survey foot
2541_2111.las	US Survey Foot	US survey foot
2541_2113.las	US Survey Foot	US survey foot
2541_2115.las	US Survey Foot	US survey foot
2541_2117.las	US Survey Foot	US survey foot
2541_2119.las	US Survey Foot	US survey foot
2541_2121.las	US Survey Foot	US survey foot
2541_2123.las	US Survey Foot	US survey foot
2541_2125.las	US Survey Foot	US survey foot
2541_2127.las	US Survey Foot	US survey foot
2543_2017.las	US Survey Foot	US survey foot
2543_2019.las	US Survey Foot	US survey foot
2543_2021.las	US Survey Foot	US survey foot
2543_2023.las	US Survey Foot	US survey foot
2543_2025.las	US Survey Foot	US survey foot
2543_2027.las	US Survey Foot	US survey foot
2543_2029.las	US Survey Foot	US survey foot
2543_2031.las	US Survey Foot	US survey foot
2543_2033.las	US Survey Foot	US survey foot
2543_2035.las	US Survey Foot	US survey foot
2543_2037.las	US Survey Foot	US survey foot
2543_2039.las	US Survey Foot	US survey foot
2543_2041.las	US Survey Foot	US survey foot
2543_2043.las	US Survey Foot	US survey foot
2543_2045.las	US Survey Foot	US survey foot
2543_2047.las	US Survey Foot	US survey foot
2543_2049.las	US Survey Foot	US survey foot
2543_2051.las	US Survey Foot	US survey foot
2543_2053.las	US Survey Foot	US survey foot
2543_2055.las	US Survey Foot	US survey foot

DPH-6 Report on Units of Reference (Tiled Data) - continued

File	Horizontal Unit	Vertical Unit
2543_2057.las	US Survey Foot	US survey foot
2543_2059.las	US Survey Foot	US survey foot
2543_2061.las	US Survey Foot	US survey foot
2543_2063.las	US Survey Foot	US survey foot
2543_2065.las	US Survey Foot	US survey foot
2543_2067.las	US Survey Foot	US survey foot
2543_2069.las	US Survey Foot	US survey foot
2543_2071.las	US Survey Foot	US survey foot
2543_2073.las	US Survey Foot	US survey foot
2543_2075.las	US Survey Foot	US survey foot
2543_2077.las	US Survey Foot	US survey foot
2543_2079.las	US Survey Foot	US survey foot
2543_2081.las	US Survey Foot	US survey foot
2543_2083.las	US Survey Foot	US survey foot
2543_2085.las	US Survey Foot	US survey foot
2543_2087.las	US Survey Foot	US survey foot
2543_2089.las	US Survey Foot	US survey foot
2543_2091.las	US Survey Foot	US survey foot
2543_2093.las	US Survey Foot	US survey foot
2543_2095.las	US Survey Foot	US survey foot
2543_2097.las	US Survey Foot	US survey foot
2543_2099.las	US Survey Foot	US survey foot
2543_2101.las	US Survey Foot	US survey foot
2543_2103.las	US Survey Foot	US survey foot
2543_2105.las	US Survey Foot	US survey foot
2543_2107.las	US Survey Foot	US survey foot
2543_2109.las	US Survey Foot	US survey foot
2543_2111.las	US Survey Foot	US survey foot
2543_2113.las	US Survey Foot	US survey foot
2543_2115.las	US Survey Foot	US survey foot
2543_2117.las	US Survey Foot	US survey foot
2543_2119.las	US Survey Foot	US survey foot
2543_2121.las	US Survey Foot	US survey foot
2543_2123.las	US Survey Foot	US survey foot
2543_2125.las	US Survey Foot	US survey foot
2543_2127.las	US Survey Foot	US survey foot
2545_2017.las	US Survey Foot	US survey foot
2545_2019.las	US Survey Foot	US survey foot
2545_2021.las	US Survey Foot	US survey foot
2545_2023.las	US Survey Foot	US survey foot
2545_2025.las	US Survey Foot	US survey foot
2545_2027.las	US Survey Foot	US survey foot
2545_2029.las	US Survey Foot	US survey foot
2545_2031.las	US Survey Foot	US survey foot
2545_2033.las	US Survey Foot	US survey foot
2545_2035.las	US Survey Foot	US survey foot
2545_2037.las	US Survey Foot	US survey foot

DPH-6 Report on Units of Reference (Tiled Data) - continued

File	Horizontal Unit	Vertical Unit
2545_2039.las	US Survey Foot	US survey foot
2545_2041.las	US Survey Foot	US survey foot
2545_2043.las	US Survey Foot	US survey foot
2545_2045.las	US Survey Foot	US survey foot
2545_2047.las	US Survey Foot	US survey foot
2545_2049.las	US Survey Foot	US survey foot
2545_2051.las	US Survey Foot	US survey foot
2545_2053.las	US Survey Foot	US survey foot
2545_2055.las	US Survey Foot	US survey foot
2545_2057.las	US Survey Foot	US survey foot
2545_2059.las	US Survey Foot	US survey foot
2545_2061.las	US Survey Foot	US survey foot
2545_2063.las	US Survey Foot	US survey foot
2545_2065.las	US Survey Foot	US survey foot
2545_2067.las	US Survey Foot	US survey foot
2545_2069.las	US Survey Foot	US survey foot
2545_2071.las	US Survey Foot	US survey foot
2545_2073.las	US Survey Foot	US survey foot
2545_2075.las	US Survey Foot	US survey foot
2545_2077.las	US Survey Foot	US survey foot
2545_2079.las	US Survey Foot	US survey foot
2545_2081.las	US Survey Foot	US survey foot
2545_2083.las	US Survey Foot	US survey foot
2545_2085.las	US Survey Foot	US survey foot
2545_2087.las	US Survey Foot	US survey foot
2545_2089.las	US Survey Foot	US survey foot
2545_2091.las	US Survey Foot	US survey foot
2545_2093.las	US Survey Foot	US survey foot
2545_2095.las	US Survey Foot	US survey foot
2545_2097.las	US Survey Foot	US survey foot
2545_2099.las	US Survey Foot	US survey foot
2545_2101.las	US Survey Foot	US survey foot
2545_2103.las	US Survey Foot	US survey foot
2545_2105.las	US Survey Foot	US survey foot
2545_2107.las	US Survey Foot	US survey foot
2545_2109.las	US Survey Foot	US survey foot
2545_2111.las	US Survey Foot	US survey foot
2545_2113.las	US Survey Foot	US survey foot
2545_2115.las	US Survey Foot	US survey foot
2545_2117.las	US Survey Foot	US survey foot
2545_2119.las	US Survey Foot	US survey foot
2545_2121.las	US Survey Foot	US survey foot
2545_2123.las	US Survey Foot	US survey foot
2545_2125.las	US Survey Foot	US survey foot
2545_2127.las	US Survey Foot	US survey foot
2547_2017.las	US Survey Foot	US survey foot
2547_2019.las	US Survey Foot	US survey foot

DPH-6 Report on Units of Reference (Tiled Data)

- continued

File	Horizontal Unit	Vertical Unit
2547_2021.las	US Survey Foot	US survey foot
2547_2023.las	US Survey Foot	US survey foot
2547_2025.las	US Survey Foot	US survey foot
2547_2027.las	US Survey Foot	US survey foot
2547_2029.las	US Survey Foot	US survey foot
2547_2031.las	US Survey Foot	US survey foot
2547_2033.las	US Survey Foot	US survey foot
2547_2035.las	US Survey Foot	US survey foot
2547_2037.las	US Survey Foot	US survey foot
2547_2039.las	US Survey Foot	US survey foot
2547_2041.las	US Survey Foot	US survey foot
2547_2043.las	US Survey Foot	US survey foot
2547_2045.las	US Survey Foot	US survey foot
2547_2047.las	US Survey Foot	US survey foot
2547_2049.las	US Survey Foot	US survey foot
2547_2051.las	US Survey Foot	US survey foot
2547_2053.las	US Survey Foot	US survey foot
2547_2055.las	US Survey Foot	US survey foot
2547_2057.las	US Survey Foot	US survey foot
2547_2059.las	US Survey Foot	US survey foot
2547_2061.las	US Survey Foot	US survey foot
2547_2063.las	US Survey Foot	US survey foot
2547_2065.las	US Survey Foot	US survey foot
2547_2067.las	US Survey Foot	US survey foot
2547_2069.las	US Survey Foot	US survey foot
2547_2071.las	US Survey Foot	US survey foot
2547_2073.las	US Survey Foot	US survey foot
2547_2075.las	US Survey Foot	US survey foot
2547_2077.las	US Survey Foot	US survey foot
2547_2079.las	US Survey Foot	US survey foot
2547_2081.las	US Survey Foot	US survey foot
2547_2083.las	US Survey Foot	US survey foot
2547_2085.las	US Survey Foot	US survey foot
2547_2087.las	US Survey Foot	US survey foot
2547_2089.las	US Survey Foot	US survey foot
2547_2091.las	US Survey Foot	US survey foot
2547_2093.las	US Survey Foot	US survey foot
2547_2095.las	US Survey Foot	US survey foot
2547_2097.las	US Survey Foot	US survey foot
2547_2099.las	US Survey Foot	US survey foot
2547_2101.las	US Survey Foot	US survey foot
2547_2103.las	US Survey Foot	US survey foot
2547_2105.las	US Survey Foot	US survey foot
2547_2107.las	US Survey Foot	US survey foot
2547_2109.las	US Survey Foot	US survey foot
2547_2111.las	US Survey Foot	US survey foot
2547_2113.las	US Survey Foot	US survey foot

DPH-6 Report on Units of Reference (Tiled Data)

- continued

File	Horizontal Unit	Vertical Unit
2547_2115.las	US Survey Foot	US survey foot
2547_2117.las	US Survey Foot	US survey foot
2547_2119.las	US Survey Foot	US survey foot
2547_2121.las	US Survey Foot	US survey foot
2547_2123.las	US Survey Foot	US survey foot
2547_2125.las	US Survey Foot	US survey foot
2547_2127.las	US Survey Foot	US survey foot
2549_2017.las	US Survey Foot	US survey foot
2549_2019.las	US Survey Foot	US survey foot
2549_2021.las	US Survey Foot	US survey foot
2549_2023.las	US Survey Foot	US survey foot
2549_2025.las	US Survey Foot	US survey foot
2549_2027.las	US Survey Foot	US survey foot
2549_2029.las	US Survey Foot	US survey foot
2549_2031.las	US Survey Foot	US survey foot
2549_2033.las	US Survey Foot	US survey foot
2549_2035.las	US Survey Foot	US survey foot
2549_2037.las	US Survey Foot	US survey foot
2549_2039.las	US Survey Foot	US survey foot
2549_2041.las	US Survey Foot	US survey foot
2549_2043.las	US Survey Foot	US survey foot
2549_2045.las	US Survey Foot	US survey foot
2549_2047.las	US Survey Foot	US survey foot
2549_2049.las	US Survey Foot	US survey foot
2549_2051.las	US Survey Foot	US survey foot
2549_2053.las	US Survey Foot	US survey foot
2549_2055.las	US Survey Foot	US survey foot
2549_2057.las	US Survey Foot	US survey foot
2549_2059.las	US Survey Foot	US survey foot
2549_2061.las	US Survey Foot	US survey foot
2549_2063.las	US Survey Foot	US survey foot
2549_2065.las	US Survey Foot	US survey foot
2549_2067.las	US Survey Foot	US survey foot
2549_2069.las	US Survey Foot	US survey foot
2549_2071.las	US Survey Foot	US survey foot
2549_2073.las	US Survey Foot	US survey foot
2549_2075.las	US Survey Foot	US survey foot
2549_2077.las	US Survey Foot	US survey foot
2549_2079.las	US Survey Foot	US survey foot
2549_2081.las	US Survey Foot	US survey foot
2549_2083.las	US Survey Foot	US survey foot
2549_2085.las	US Survey Foot	US survey foot
2549_2087.las	US Survey Foot	US survey foot
2549_2089.las	US Survey Foot	US survey foot
2549_2091.las	US Survey Foot	US survey foot
2549_2093.las	US Survey Foot	US survey foot
2549_2095.las	US Survey Foot	US survey foot

DPH-6 Report on Units of Reference (Tiled Data)

- continued

File	Horizontal Unit	Vertical Unit
2549_2097.las	US Survey Foot	US survey foot
2549_2099.las	US Survey Foot	US survey foot
2549_2101.las	US Survey Foot	US survey foot
2549_2103.las	US Survey Foot	US survey foot
2549_2105.las	US Survey Foot	US survey foot
2549_2107.las	US Survey Foot	US survey foot
2549_2109.las	US Survey Foot	US survey foot
2549_2111.las	US Survey Foot	US survey foot
2549_2113.las	US Survey Foot	US survey foot
2549_2115.las	US Survey Foot	US survey foot
2549_2117.las	US Survey Foot	US survey foot
2549_2119.las	US Survey Foot	US survey foot
2549_2121.las	US Survey Foot	US survey foot
2549_2123.las	US Survey Foot	US survey foot
2549_2125.las	US Survey Foot	US survey foot
2549_2127.las	US Survey Foot	US survey foot
2551_2017.las	US Survey Foot	US survey foot
2551_2019.las	US Survey Foot	US survey foot
2551_2021.las	US Survey Foot	US survey foot
2551_2023.las	US Survey Foot	US survey foot
2551_2025.las	US Survey Foot	US survey foot
2551_2027.las	US Survey Foot	US survey foot
2551_2029.las	US Survey Foot	US survey foot
2551_2031.las	US Survey Foot	US survey foot
2551_2033.las	US Survey Foot	US survey foot
2551_2035.las	US Survey Foot	US survey foot
2551_2037.las	US Survey Foot	US survey foot
2551_2039.las	US Survey Foot	US survey foot
2551_2041.las	US Survey Foot	US survey foot
2551_2043.las	US Survey Foot	US survey foot
2551_2045.las	US Survey Foot	US survey foot
2551_2047.las	US Survey Foot	US survey foot
2551_2049.las	US Survey Foot	US survey foot
2551_2051.las	US Survey Foot	US survey foot
2551_2053.las	US Survey Foot	US survey foot
2551_2055.las	US Survey Foot	US survey foot
2551_2057.las	US Survey Foot	US survey foot
2551_2059.las	US Survey Foot	US survey foot
2551_2061.las	US Survey Foot	US survey foot
2551_2063.las	US Survey Foot	US survey foot
2551_2065.las	US Survey Foot	US survey foot
2551_2067.las	US Survey Foot	US survey foot
2551_2069.las	US Survey Foot	US survey foot
2551_2071.las	US Survey Foot	US survey foot
2551_2073.las	US Survey Foot	US survey foot
2551_2075.las	US Survey Foot	US survey foot
2551_2077.las	US Survey Foot	US survey foot

DPH-6 Report on Units of Reference (Tiled Data)

- continued

File	Horizontal Unit	Vertical Unit
2551_2079.las	US Survey Foot	US survey foot
2551_2081.las	US Survey Foot	US survey foot
2551_2083.las	US Survey Foot	US survey foot
2551_2085.las	US Survey Foot	US survey foot
2551_2087.las	US Survey Foot	US survey foot
2551_2089.las	US Survey Foot	US survey foot
2551_2091.las	US Survey Foot	US survey foot
2551_2093.las	US Survey Foot	US survey foot
2551_2095.las	US Survey Foot	US survey foot
2551_2097.las	US Survey Foot	US survey foot
2551_2099.las	US Survey Foot	US survey foot
2551_2101.las	US Survey Foot	US survey foot
2551_2103.las	US Survey Foot	US survey foot
2551_2105.las	US Survey Foot	US survey foot
2551_2107.las	US Survey Foot	US survey foot
2551_2109.las	US Survey Foot	US survey foot
2551_2111.las	US Survey Foot	US survey foot
2551_2113.las	US Survey Foot	US survey foot
2551_2115.las	US Survey Foot	US survey foot
2551_2117.las	US Survey Foot	US survey foot
2551_2119.las	US Survey Foot	US survey foot
2551_2121.las	US Survey Foot	US survey foot
2551_2123.las	US Survey Foot	US survey foot
2551_2125.las	US Survey Foot	US survey foot
2551_2127.las	US Survey Foot	US survey foot
2553_2017.las	US Survey Foot	US survey foot
2553_2019.las	US Survey Foot	US survey foot
2553_2021.las	US Survey Foot	US survey foot
2553_2023.las	US Survey Foot	US survey foot
2553_2025.las	US Survey Foot	US survey foot
2553_2027.las	US Survey Foot	US survey foot
2553_2029.las	US Survey Foot	US survey foot
2553_2031.las	US Survey Foot	US survey foot
2553_2033.las	US Survey Foot	US survey foot
2553_2035.las	US Survey Foot	US survey foot
2553_2037.las	US Survey Foot	US survey foot
2553_2039.las	US Survey Foot	US survey foot
2553_2041.las	US Survey Foot	US survey foot
2553_2043.las	US Survey Foot	US survey foot
2553_2045.las	US Survey Foot	US survey foot
2553_2047.las	US Survey Foot	US survey foot
2553_2049.las	US Survey Foot	US survey foot
2553_2051.las	US Survey Foot	US survey foot
2553_2053.las	US Survey Foot	US survey foot
2553_2055.las	US Survey Foot	US survey foot
2553_2057.las	US Survey Foot	US survey foot
2553_2059.las	US Survey Foot	US survey foot

DPH-6 Report on Units of Reference (Tiled Data)

- continued

File	Horizontal Unit	Vertical Unit
2553_2061.las	US Survey Foot	US survey foot
2553_2063.las	US Survey Foot	US survey foot
2553_2065.las	US Survey Foot	US survey foot
2553_2067.las	US Survey Foot	US survey foot
2553_2069.las	US Survey Foot	US survey foot
2553_2071.las	US Survey Foot	US survey foot
2553_2073.las	US Survey Foot	US survey foot
2553_2075.las	US Survey Foot	US survey foot
2553_2077.las	US Survey Foot	US survey foot
2553_2079.las	US Survey Foot	US survey foot
2553_2081.las	US Survey Foot	US survey foot
2553_2083.las	US Survey Foot	US survey foot
2553_2085.las	US Survey Foot	US survey foot
2553_2087.las	US Survey Foot	US survey foot
2553_2089.las	US Survey Foot	US survey foot
2553_2091.las	US Survey Foot	US survey foot
2553_2093.las	US Survey Foot	US survey foot
2553_2095.las	US Survey Foot	US survey foot
2553_2097.las	US Survey Foot	US survey foot
2553_2099.las	US Survey Foot	US survey foot
2553_2101.las	US Survey Foot	US survey foot
2553_2103.las	US Survey Foot	US survey foot
2553_2105.las	US Survey Foot	US survey foot
2553_2107.las	US Survey Foot	US survey foot
2553_2109.las	US Survey Foot	US survey foot
2553_2111.las	US Survey Foot	US survey foot
2553_2113.las	US Survey Foot	US survey foot
2553_2115.las	US Survey Foot	US survey foot
2553_2117.las	US Survey Foot	US survey foot
2553_2119.las	US Survey Foot	US survey foot
2553_2121.las	US Survey Foot	US survey foot
2553_2123.las	US Survey Foot	US survey foot
2553_2125.las	US Survey Foot	US survey foot
2553_2127.las	US Survey Foot	US survey foot
2555_2017.las	US Survey Foot	US survey foot
2555_2019.las	US Survey Foot	US survey foot
2555_2021.las	US Survey Foot	US survey foot
2555_2023.las	US Survey Foot	US survey foot
2555_2025.las	US Survey Foot	US survey foot
2555_2027.las	US Survey Foot	US survey foot
2555_2029.las	US Survey Foot	US survey foot
2555_2031.las	US Survey Foot	US survey foot
2555_2033.las	US Survey Foot	US survey foot
2555_2035.las	US Survey Foot	US survey foot
2555_2037.las	US Survey Foot	US survey foot
2555_2039.las	US Survey Foot	US survey foot
2555_2041.las	US Survey Foot	US survey foot

DPH-6 Report on Units of Reference (Tiled Data)

- continued

File	Horizontal Unit	Vertical Unit
2555_2043.las	US Survey Foot	US survey foot
2555_2045.las	US Survey Foot	US survey foot
2555_2047.las	US Survey Foot	US survey foot
2555_2049.las	US Survey Foot	US survey foot
2555_2051.las	US Survey Foot	US survey foot
2555_2053.las	US Survey Foot	US survey foot
2555_2055.las	US Survey Foot	US survey foot
2555_2057.las	US Survey Foot	US survey foot
2555_2059.las	US Survey Foot	US survey foot
2555_2061.las	US Survey Foot	US survey foot
2555_2063.las	US Survey Foot	US survey foot
2555_2065.las	US Survey Foot	US survey foot
2555_2067.las	US Survey Foot	US survey foot
2555_2069.las	US Survey Foot	US survey foot
2555_2071.las	US Survey Foot	US survey foot
2555_2073.las	US Survey Foot	US survey foot
2555_2075.las	US Survey Foot	US survey foot
2555_2077.las	US Survey Foot	US survey foot
2555_2079.las	US Survey Foot	US survey foot
2555_2081.las	US Survey Foot	US survey foot
2555_2083.las	US Survey Foot	US survey foot
2555_2085.las	US Survey Foot	US survey foot
2555_2087.las	US Survey Foot	US survey foot
2555_2089.las	US Survey Foot	US survey foot
2555_2091.las	US Survey Foot	US survey foot
2555_2093.las	US Survey Foot	US survey foot
2555_2095.las	US Survey Foot	US survey foot
2555_2097.las	US Survey Foot	US survey foot
2555_2099.las	US Survey Foot	US survey foot
2555_2101.las	US Survey Foot	US survey foot
2555_2103.las	US Survey Foot	US survey foot
2555_2105.las	US Survey Foot	US survey foot
2555_2107.las	US Survey Foot	US survey foot
2555_2109.las	US Survey Foot	US survey foot
2555_2111.las	US Survey Foot	US survey foot
2555_2113.las	US Survey Foot	US survey foot
2555_2115.las	US Survey Foot	US survey foot
2555_2117.las	US Survey Foot	US survey foot
2555_2119.las	US Survey Foot	US survey foot
2555_2121.las	US Survey Foot	US survey foot
2555_2123.las	US Survey Foot	US survey foot
2555_2125.las	US Survey Foot	US survey foot
2555_2127.las	US Survey Foot	US survey foot
2557_2017.las	US Survey Foot	US survey foot
2557_2019.las	US Survey Foot	US survey foot
2557_2021.las	US Survey Foot	US survey foot
2557_2023.las	US Survey Foot	US survey foot

DPH-6 Report on Units of Reference (Tiled Data)

- continued

File	Horizontal Unit	Vertical Unit
2557_2025.las	US Survey Foot	US survey foot
2557_2027.las	US Survey Foot	US survey foot
2557_2029.las	US Survey Foot	US survey foot
2557_2031.las	US Survey Foot	US survey foot
2557_2033.las	US Survey Foot	US survey foot
2557_2035.las	US Survey Foot	US survey foot
2557_2037.las	US Survey Foot	US survey foot
2557_2039.las	US Survey Foot	US survey foot
2557_2041.las	US Survey Foot	US survey foot
2557_2043.las	US Survey Foot	US survey foot
2557_2045.las	US Survey Foot	US survey foot
2557_2047.las	US Survey Foot	US survey foot
2557_2049.las	US Survey Foot	US survey foot
2557_2051.las	US Survey Foot	US survey foot
2557_2053.las	US Survey Foot	US survey foot
2557_2055.las	US Survey Foot	US survey foot
2557_2057.las	US Survey Foot	US survey foot
2557_2059.las	US Survey Foot	US survey foot
2557_2061.las	US Survey Foot	US survey foot
2557_2063.las	US Survey Foot	US survey foot
2557_2065.las	US Survey Foot	US survey foot
2557_2067.las	US Survey Foot	US survey foot
2557_2069.las	US Survey Foot	US survey foot
2557_2071.las	US Survey Foot	US survey foot
2557_2073.las	US Survey Foot	US survey foot
2557_2075.las	US Survey Foot	US survey foot
2557_2077.las	US Survey Foot	US survey foot
2557_2079.las	US Survey Foot	US survey foot
2557_2081.las	US Survey Foot	US survey foot
2557_2083.las	US Survey Foot	US survey foot
2557_2085.las	US Survey Foot	US survey foot
2557_2087.las	US Survey Foot	US survey foot
2557_2089.las	US Survey Foot	US survey foot
2557_2091.las	US Survey Foot	US survey foot
2557_2093.las	US Survey Foot	US survey foot
2557_2095.las	US Survey Foot	US survey foot
2557_2097.las	US Survey Foot	US survey foot
2557_2099.las	US Survey Foot	US survey foot
2557_2101.las	US Survey Foot	US survey foot
2557_2103.las	US Survey Foot	US survey foot
2557_2105.las	US Survey Foot	US survey foot
2557_2107.las	US Survey Foot	US survey foot
2557_2109.las	US Survey Foot	US survey foot
2557_2111.las	US Survey Foot	US survey foot
2557_2113.las	US Survey Foot	US survey foot
2557_2115.las	US Survey Foot	US survey foot
2557_2117.las	US Survey Foot	US survey foot

DPH-6 Report on Units of Reference (Tiled Data)

- continued

File	Horizontal Unit	Vertical Unit
2557_2119.las	US Survey Foot	US survey foot
2557_2121.las	US Survey Foot	US survey foot
2557_2123.las	US Survey Foot	US survey foot
2557_2125.las	US Survey Foot	US survey foot
2557_2127.las	US Survey Foot	US survey foot
2559_2017.las	US Survey Foot	US survey foot
2559_2019.las	US Survey Foot	US survey foot
2559_2021.las	US Survey Foot	US survey foot
2559_2023.las	US Survey Foot	US survey foot
2559_2025.las	US Survey Foot	US survey foot
2559_2027.las	US Survey Foot	US survey foot
2559_2029.las	US Survey Foot	US survey foot
2559_2031.las	US Survey Foot	US survey foot
2559_2033.las	US Survey Foot	US survey foot
2559_2035.las	US Survey Foot	US survey foot
2559_2037.las	US Survey Foot	US survey foot
2559_2039.las	US Survey Foot	US survey foot
2559_2041.las	US Survey Foot	US survey foot
2559_2043.las	US Survey Foot	US survey foot
2559_2045.las	US Survey Foot	US survey foot
2559_2047.las	US Survey Foot	US survey foot
2559_2049.las	US Survey Foot	US survey foot
2559_2051.las	US Survey Foot	US survey foot
2559_2053.las	US Survey Foot	US survey foot
2559_2055.las	US Survey Foot	US survey foot
2559_2057.las	US Survey Foot	US survey foot
2559_2059.las	US Survey Foot	US survey foot
2559_2061.las	US Survey Foot	US survey foot
2559_2063.las	US Survey Foot	US survey foot
2559_2065.las	US Survey Foot	US survey foot
2559_2067.las	US Survey Foot	US survey foot
2559_2069.las	US Survey Foot	US survey foot
2559_2071.las	US Survey Foot	US survey foot
2559_2073.las	US Survey Foot	US survey foot
2559_2075.las	US Survey Foot	US survey foot
2559_2077.las	US Survey Foot	US survey foot
2559_2079.las	US Survey Foot	US survey foot
2559_2081.las	US Survey Foot	US survey foot
2559_2083.las	US Survey Foot	US survey foot
2559_2085.las	US Survey Foot	US survey foot
2559_2087.las	US Survey Foot	US survey foot
2559_2089.las	US Survey Foot	US survey foot
2559_2091.las	US Survey Foot	US survey foot
2559_2093.las	US Survey Foot	US survey foot
2559_2095.las	US Survey Foot	US survey foot
2559_2097.las	US Survey Foot	US survey foot
2559_2099.las	US Survey Foot	US survey foot

DPH-6 Report on Units of Reference (Tiled Data)

- continued

File	Horizontal Unit	Vertical Unit
2559_2101.las	US Survey Foot	US survey foot
2559_2103.las	US Survey Foot	US survey foot
2559_2105.las	US Survey Foot	US survey foot
2559_2107.las	US Survey Foot	US survey foot
2559_2109.las	US Survey Foot	US survey foot
2559_2111.las	US Survey Foot	US survey foot
2559_2113.las	US Survey Foot	US survey foot
2559_2115.las	US Survey Foot	US survey foot
2559_2117.las	US Survey Foot	US survey foot
2559_2119.las	US Survey Foot	US survey foot
2559_2121.las	US Survey Foot	US survey foot
2559_2123.las	US Survey Foot	US survey foot
2559_2125.las	US Survey Foot	US survey foot
2559_2127.las	US Survey Foot	US survey foot
2561_2017.las	US Survey Foot	US survey foot
2561_2019.las	US Survey Foot	US survey foot
2561_2021.las	US Survey Foot	US survey foot
2561_2023.las	US Survey Foot	US survey foot
2561_2025.las	US Survey Foot	US survey foot
2561_2027.las	US Survey Foot	US survey foot
2561_2029.las	US Survey Foot	US survey foot
2561_2031.las	US Survey Foot	US survey foot
2561_2033.las	US Survey Foot	US survey foot
2561_2035.las	US Survey Foot	US survey foot
2561_2037.las	US Survey Foot	US survey foot
2561_2039.las	US Survey Foot	US survey foot
2561_2041.las	US Survey Foot	US survey foot
2561_2043.las	US Survey Foot	US survey foot
2561_2045.las	US Survey Foot	US survey foot
2561_2047.las	US Survey Foot	US survey foot
2561_2049.las	US Survey Foot	US survey foot
2561_2051.las	US Survey Foot	US survey foot
2561_2053.las	US Survey Foot	US survey foot
2561_2055.las	US Survey Foot	US survey foot
2561_2057.las	US Survey Foot	US survey foot
2561_2059.las	US Survey Foot	US survey foot
2561_2061.las	US Survey Foot	US survey foot
2561_2063.las	US Survey Foot	US survey foot
2561_2065.las	US Survey Foot	US survey foot
2561_2067.las	US Survey Foot	US survey foot
2561_2069.las	US Survey Foot	US survey foot
2561_2071.las	US Survey Foot	US survey foot
2561_2073.las	US Survey Foot	US survey foot
2561_2075.las	US Survey Foot	US survey foot
2561_2077.las	US Survey Foot	US survey foot
2561_2079.las	US Survey Foot	US survey foot
2561_2081.las	US Survey Foot	US survey foot

DPH-6 Report on Units of Reference (Tiled Data)

- continued

File	Horizontal Unit	Vertical Unit
2561_2083.las	US Survey Foot	US survey foot
2561_2085.las	US Survey Foot	US survey foot
2561_2087.las	US Survey Foot	US survey foot
2561_2089.las	US Survey Foot	US survey foot
2561_2091.las	US Survey Foot	US survey foot
2561_2093.las	US Survey Foot	US survey foot
2561_2095.las	US Survey Foot	US survey foot
2561_2097.las	US Survey Foot	US survey foot
2561_2099.las	US Survey Foot	US survey foot
2561_2101.las	US Survey Foot	US survey foot
2561_2103.las	US Survey Foot	US survey foot
2561_2105.las	US Survey Foot	US survey foot
2561_2107.las	US Survey Foot	US survey foot
2561_2109.las	US Survey Foot	US survey foot
2561_2111.las	US Survey Foot	US survey foot
2561_2113.las	US Survey Foot	US survey foot
2561_2115.las	US Survey Foot	US survey foot
2561_2117.las	US Survey Foot	US survey foot
2561_2119.las	US Survey Foot	US survey foot
2561_2121.las	US Survey Foot	US survey foot
2561_2123.las	US Survey Foot	US survey foot
2561_2125.las	US Survey Foot	US survey foot
2561_2127.las	US Survey Foot	US survey foot
2563_2017.las	US Survey Foot	US survey foot
2563_2019.las	US Survey Foot	US survey foot
2563_2021.las	US Survey Foot	US survey foot
2563_2023.las	US Survey Foot	US survey foot
2563_2025.las	US Survey Foot	US survey foot
2563_2027.las	US Survey Foot	US survey foot
2563_2029.las	US Survey Foot	US survey foot
2563_2031.las	US Survey Foot	US survey foot
2563_2033.las	US Survey Foot	US survey foot
2563_2035.las	US Survey Foot	US survey foot
2563_2037.las	US Survey Foot	US survey foot
2563_2039.las	US Survey Foot	US survey foot
2563_2041.las	US Survey Foot	US survey foot
2563_2043.las	US Survey Foot	US survey foot
2563_2045.las	US Survey Foot	US survey foot
2563_2047.las	US Survey Foot	US survey foot
2563_2049.las	US Survey Foot	US survey foot
2563_2051.las	US Survey Foot	US survey foot
2563_2053.las	US Survey Foot	US survey foot
2563_2055.las	US Survey Foot	US survey foot
2563_2057.las	US Survey Foot	US survey foot
2563_2059.las	US Survey Foot	US survey foot
2563_2061.las	US Survey Foot	US survey foot
2563_2063.las	US Survey Foot	US survey foot

DPH-6 Report on Units of Reference (Tiled Data)

- continued

File	Horizontal Unit	Vertical Unit
2563_2065.las	US Survey Foot	US survey foot
2563_2067.las	US Survey Foot	US survey foot
2563_2069.las	US Survey Foot	US survey foot
2563_2071.las	US Survey Foot	US survey foot
2563_2073.las	US Survey Foot	US survey foot
2563_2075.las	US Survey Foot	US survey foot
2563_2077.las	US Survey Foot	US survey foot
2563_2079.las	US Survey Foot	US survey foot
2563_2081.las	US Survey Foot	US survey foot
2563_2083.las	US Survey Foot	US survey foot
2563_2085.las	US Survey Foot	US survey foot
2563_2087.las	US Survey Foot	US survey foot
2563_2089.las	US Survey Foot	US survey foot
2563_2091.las	US Survey Foot	US survey foot
2563_2093.las	US Survey Foot	US survey foot
2563_2095.las	US Survey Foot	US survey foot
2563_2097.las	US Survey Foot	US survey foot
2563_2099.las	US Survey Foot	US survey foot
2563_2101.las	US Survey Foot	US survey foot
2563_2103.las	US Survey Foot	US survey foot
2563_2105.las	US Survey Foot	US survey foot
2563_2107.las	US Survey Foot	US survey foot
2563_2109.las	US Survey Foot	US survey foot
2563_2111.las	US Survey Foot	US survey foot
2563_2113.las	US Survey Foot	US survey foot
2563_2115.las	US Survey Foot	US survey foot
2563_2117.las	US Survey Foot	US survey foot
2563_2119.las	US Survey Foot	US survey foot
2563_2121.las	US Survey Foot	US survey foot
2563_2123.las	US Survey Foot	US survey foot
2563_2125.las	US Survey Foot	US survey foot
2563_2127.las	US Survey Foot	US survey foot
2565_1999.las	US Survey Foot	US survey foot
2565_2001.las	US Survey Foot	US survey foot
2565_2003.las	US Survey Foot	US survey foot
2565_2005.las	US Survey Foot	US survey foot
2565_2007.las	US Survey Foot	US survey foot
2565_2009.las	US Survey Foot	US survey foot
2565_2011.las	US Survey Foot	US survey foot
2565_2013.las	US Survey Foot	US survey foot
2565_2015.las	US Survey Foot	US survey foot
2565_2017.las	US Survey Foot	US survey foot
2565_2019.las	US Survey Foot	US survey foot
2565_2021.las	US Survey Foot	US survey foot
2565_2023.las	US Survey Foot	US survey foot
2565_2025.las	US Survey Foot	US survey foot
2565_2027.las	US Survey Foot	US survey foot

DPH-6 Report on Units of Reference (Tiled Data) - continued

File	Horizontal Unit	Vertical Unit
2565_2029.las	US Survey Foot	US survey foot
2565_2031.las	US Survey Foot	US survey foot
2565_2033.las	US Survey Foot	US survey foot
2565_2035.las	US Survey Foot	US survey foot
2565_2037.las	US Survey Foot	US survey foot
2565_2039.las	US Survey Foot	US survey foot
2565_2041.las	US Survey Foot	US survey foot
2565_2043.las	US Survey Foot	US survey foot
2565_2045.las	US Survey Foot	US survey foot
2565_2047.las	US Survey Foot	US survey foot
2565_2049.las	US Survey Foot	US survey foot
2565_2051.las	US Survey Foot	US survey foot
2565_2053.las	US Survey Foot	US survey foot
2565_2055.las	US Survey Foot	US survey foot
2565_2057.las	US Survey Foot	US survey foot
2565_2059.las	US Survey Foot	US survey foot
2565_2061.las	US Survey Foot	US survey foot
2565_2063.las	US Survey Foot	US survey foot
2565_2065.las	US Survey Foot	US survey foot
2565_2067.las	US Survey Foot	US survey foot
2565_2069.las	US Survey Foot	US survey foot
2565_2071.las	US Survey Foot	US survey foot
2565_2073.las	US Survey Foot	US survey foot
2565_2075.las	US Survey Foot	US survey foot
2565_2077.las	US Survey Foot	US survey foot
2565_2079.las	US Survey Foot	US survey foot
2565_2081.las	US Survey Foot	US survey foot
2565_2083.las	US Survey Foot	US survey foot
2565_2085.las	US Survey Foot	US survey foot
2565_2087.las	US Survey Foot	US survey foot
2565_2089.las	US Survey Foot	US survey foot
2565_2091.las	US Survey Foot	US survey foot
2565_2093.las	US Survey Foot	US survey foot
2565_2095.las	US Survey Foot	US survey foot
2565_2097.las	US Survey Foot	US survey foot
2565_2099.las	US Survey Foot	US survey foot
2565_2101.las	US Survey Foot	US survey foot
2565_2103.las	US Survey Foot	US survey foot
2565_2105.las	US Survey Foot	US survey foot
2565_2107.las	US Survey Foot	US survey foot
2565_2109.las	US Survey Foot	US survey foot
2565_2111.las	US Survey Foot	US survey foot
2565_2113.las	US Survey Foot	US survey foot
2565_2115.las	US Survey Foot	US survey foot
2565_2117.las	US Survey Foot	US survey foot
2565_2119.las	US Survey Foot	US survey foot
2565_2121.las	US Survey Foot	US survey foot

DPH-6 Report on Units of Reference (Tiled Data) - continued

File	Horizontal Unit	Vertical Unit
2565_2123.las	US Survey Foot	US survey foot
2565_2125.las	US Survey Foot	US survey foot
2565_2127.las	US Survey Foot	US survey foot
2567_1999.las	US Survey Foot	US survey foot
2567_2001.las	US Survey Foot	US survey foot
2567_2003.las	US Survey Foot	US survey foot
2567_2005.las	US Survey Foot	US survey foot
2567_2007.las	US Survey Foot	US survey foot
2567_2009.las	US Survey Foot	US survey foot
2567_2011.las	US Survey Foot	US survey foot
2567_2013.las	US Survey Foot	US survey foot
2567_2015.las	US Survey Foot	US survey foot
2567_2017.las	US Survey Foot	US survey foot
2567_2019.las	US Survey Foot	US survey foot
2567_2021.las	US Survey Foot	US survey foot
2567_2023.las	US Survey Foot	US survey foot
2567_2025.las	US Survey Foot	US survey foot
2567_2027.las	US Survey Foot	US survey foot
2567_2029.las	US Survey Foot	US survey foot
2567_2031.las	US Survey Foot	US survey foot
2567_2033.las	US Survey Foot	US survey foot
2567_2035.las	US Survey Foot	US survey foot
2567_2037.las	US Survey Foot	US survey foot
2567_2039.las	US Survey Foot	US survey foot
2567_2041.las	US Survey Foot	US survey foot
2567_2043.las	US Survey Foot	US survey foot
2567_2045.las	US Survey Foot	US survey foot
2567_2047.las	US Survey Foot	US survey foot
2567_2049.las	US Survey Foot	US survey foot
2567_2051.las	US Survey Foot	US survey foot
2567_2053.las	US Survey Foot	US survey foot
2567_2055.las	US Survey Foot	US survey foot
2567_2057.las	US Survey Foot	US survey foot
2567_2059.las	US Survey Foot	US survey foot
2567_2061.las	US Survey Foot	US survey foot
2567_2063.las	US Survey Foot	US survey foot
2567_2065.las	US Survey Foot	US survey foot
2567_2067.las	US Survey Foot	US survey foot
2567_2069.las	US Survey Foot	US survey foot
2567_2071.las	US Survey Foot	US survey foot
2567_2073.las	US Survey Foot	US survey foot
2567_2075.las	US Survey Foot	US survey foot
2567_2077.las	US Survey Foot	US survey foot
2567_2079.las	US Survey Foot	US survey foot
2567_2081.las	US Survey Foot	US survey foot
2567_2083.las	US Survey Foot	US survey foot
2567_2085.las	US Survey Foot	US survey foot

DPH-6 Report on Units of Reference (Tiled Data)

- continued

File	Horizontal Unit	Vertical Unit
2567_2087.las	US Survey Foot	US survey foot
2567_2089.las	US Survey Foot	US survey foot
2567_2091.las	US Survey Foot	US survey foot
2567_2093.las	US Survey Foot	US survey foot
2567_2095.las	US Survey Foot	US survey foot
2567_2097.las	US Survey Foot	US survey foot
2567_2099.las	US Survey Foot	US survey foot
2567_2101.las	US Survey Foot	US survey foot
2567_2103.las	US Survey Foot	US survey foot
2567_2105.las	US Survey Foot	US survey foot
2567_2107.las	US Survey Foot	US survey foot
2567_2109.las	US Survey Foot	US survey foot
2567_2111.las	US Survey Foot	US survey foot
2567_2113.las	US Survey Foot	US survey foot
2567_2115.las	US Survey Foot	US survey foot
2567_2117.las	US Survey Foot	US survey foot
2567_2119.las	US Survey Foot	US survey foot
2567_2121.las	US Survey Foot	US survey foot
2567_2123.las	US Survey Foot	US survey foot
2567_2125.las	US Survey Foot	US survey foot
2567_2127.las	US Survey Foot	US survey foot
2569_1999.las	US Survey Foot	US survey foot
2569_2001.las	US Survey Foot	US survey foot
2569_2003.las	US Survey Foot	US survey foot
2569_2005.las	US Survey Foot	US survey foot
2569_2007.las	US Survey Foot	US survey foot
2569_2009.las	US Survey Foot	US survey foot
2569_2011.las	US Survey Foot	US survey foot
2569_2013.las	US Survey Foot	US survey foot
2569_2015.las	US Survey Foot	US survey foot
2569_2017.las	US Survey Foot	US survey foot
2569_2019.las	US Survey Foot	US survey foot
2569_2021.las	US Survey Foot	US survey foot
2569_2023.las	US Survey Foot	US survey foot
2569_2025.las	US Survey Foot	US survey foot
2569_2027.las	US Survey Foot	US survey foot
2569_2029.las	US Survey Foot	US survey foot
2569_2031.las	US Survey Foot	US survey foot
2569_2033.las	US Survey Foot	US survey foot
2569_2035.las	US Survey Foot	US survey foot
2569_2037.las	US Survey Foot	US survey foot
2569_2039.las	US Survey Foot	US survey foot
2569_2041.las	US Survey Foot	US survey foot
2569_2043.las	US Survey Foot	US survey foot
2569_2045.las	US Survey Foot	US survey foot
2569_2047.las	US Survey Foot	US survey foot
2569_2049.las	US Survey Foot	US survey foot

DPH-6 Report on Units of Reference (Tiled Data) - continued

File	Horizontal Unit	Vertical Unit
2569_2051.las	US Survey Foot	US survey foot
2569_2053.las	US Survey Foot	US survey foot
2569_2055.las	US Survey Foot	US survey foot
2569_2057.las	US Survey Foot	US survey foot
2569_2059.las	US Survey Foot	US survey foot
2569_2061.las	US Survey Foot	US survey foot
2569_2063.las	US Survey Foot	US survey foot
2569_2065.las	US Survey Foot	US survey foot
2569_2067.las	US Survey Foot	US survey foot
2569_2069.las	US Survey Foot	US survey foot
2569_2071.las	US Survey Foot	US survey foot
2569_2073.las	US Survey Foot	US survey foot
2569_2075.las	US Survey Foot	US survey foot
2569_2077.las	US Survey Foot	US survey foot
2569_2079.las	US Survey Foot	US survey foot
2569_2081.las	US Survey Foot	US survey foot
2569_2083.las	US Survey Foot	US survey foot
2569_2085.las	US Survey Foot	US survey foot
2569_2087.las	US Survey Foot	US survey foot
2569_2089.las	US Survey Foot	US survey foot
2569_2091.las	US Survey Foot	US survey foot
2569_2093.las	US Survey Foot	US survey foot
2569_2095.las	US Survey Foot	US survey foot
2569_2097.las	US Survey Foot	US survey foot
2569_2099.las	US Survey Foot	US survey foot
2569_2101.las	US Survey Foot	US survey foot
2569_2103.las	US Survey Foot	US survey foot
2569_2105.las	US Survey Foot	US survey foot
2569_2107.las	US Survey Foot	US survey foot
2569_2109.las	US Survey Foot	US survey foot
2569_2111.las	US Survey Foot	US survey foot
2569_2113.las	US Survey Foot	US survey foot
2569_2115.las	US Survey Foot	US survey foot
2569_2117.las	US Survey Foot	US survey foot
2569_2119.las	US Survey Foot	US survey foot
2569_2121.las	US Survey Foot	US survey foot
2569_2123.las	US Survey Foot	US survey foot
2569_2125.las	US Survey Foot	US survey foot
2569_2127.las	US Survey Foot	US survey foot
2571_1999.las	US Survey Foot	US survey foot
2571_2001.las	US Survey Foot	US survey foot
2571_2003.las	US Survey Foot	US survey foot
2571_2005.las	US Survey Foot	US survey foot
2571_2007.las	US Survey Foot	US survey foot
2571_2009.las	US Survey Foot	US survey foot
2571_2011.las	US Survey Foot	US survey foot
2571_2013.las	US Survey Foot	US survey foot

DPH-6 Report on Units of Reference (Tiled Data)

- continued

File	Horizontal Unit	Vertical Unit
2571_2015.las	US Survey Foot	US survey foot
2571_2017.las	US Survey Foot	US survey foot
2571_2019.las	US Survey Foot	US survey foot
2571_2021.las	US Survey Foot	US survey foot
2571_2023.las	US Survey Foot	US survey foot
2571_2025.las	US Survey Foot	US survey foot
2571_2027.las	US Survey Foot	US survey foot
2571_2029.las	US Survey Foot	US survey foot
2571_2031.las	US Survey Foot	US survey foot
2571_2033.las	US Survey Foot	US survey foot
2571_2035.las	US Survey Foot	US survey foot
2571_2037.las	US Survey Foot	US survey foot
2571_2039.las	US Survey Foot	US survey foot
2571_2041.las	US Survey Foot	US survey foot
2571_2043.las	US Survey Foot	US survey foot
2571_2045.las	US Survey Foot	US survey foot
2571_2047.las	US Survey Foot	US survey foot
2571_2049.las	US Survey Foot	US survey foot
2571_2051.las	US Survey Foot	US survey foot
2571_2053.las	US Survey Foot	US survey foot
2571_2055.las	US Survey Foot	US survey foot
2571_2057.las	US Survey Foot	US survey foot
2571_2059.las	US Survey Foot	US survey foot
2571_2061.las	US Survey Foot	US survey foot
2571_2063.las	US Survey Foot	US survey foot
2571_2065.las	US Survey Foot	US survey foot
2571_2067.las	US Survey Foot	US survey foot
2571_2069.las	US Survey Foot	US survey foot
2571_2071.las	US Survey Foot	US survey foot
2571_2073.las	US Survey Foot	US survey foot
2571_2075.las	US Survey Foot	US survey foot
2571_2077.las	US Survey Foot	US survey foot
2571_2079.las	US Survey Foot	US survey foot
2571_2081.las	US Survey Foot	US survey foot
2571_2083.las	US Survey Foot	US survey foot
2571_2085.las	US Survey Foot	US survey foot
2571_2087.las	US Survey Foot	US survey foot
2571_2089.las	US Survey Foot	US survey foot
2571_2091.las	US Survey Foot	US survey foot
2571_2093.las	US Survey Foot	US survey foot
2571_2095.las	US Survey Foot	US survey foot
2571_2097.las	US Survey Foot	US survey foot
2571_2099.las	US Survey Foot	US survey foot
2571_2101.las	US Survey Foot	US survey foot
2571_2103.las	US Survey Foot	US survey foot
2571_2105.las	US Survey Foot	US survey foot
2571_2107.las	US Survey Foot	US survey foot

DPH-6 Report on Units of Reference (Tiled Data) - continued

File	Horizontal Unit	Vertical Unit
2571_2109.las	US Survey Foot	US survey foot
2571_2111.las	US Survey Foot	US survey foot
2571_2113.las	US Survey Foot	US survey foot
2571_2115.las	US Survey Foot	US survey foot
2571_2117.las	US Survey Foot	US survey foot
2571_2119.las	US Survey Foot	US survey foot
2571_2121.las	US Survey Foot	US survey foot
2571_2123.las	US Survey Foot	US survey foot
2571_2125.las	US Survey Foot	US survey foot
2571_2127.las	US Survey Foot	US survey foot
2573_1999.las	US Survey Foot	US survey foot
2573_2001.las	US Survey Foot	US survey foot
2573_2003.las	US Survey Foot	US survey foot
2573_2005.las	US Survey Foot	US survey foot
2573_2007.las	US Survey Foot	US survey foot
2573_2009.las	US Survey Foot	US survey foot
2573_2011.las	US Survey Foot	US survey foot
2573_2013.las	US Survey Foot	US survey foot
2573_2015.las	US Survey Foot	US survey foot
2573_2017.las	US Survey Foot	US survey foot
2573_2019.las	US Survey Foot	US survey foot
2573_2021.las	US Survey Foot	US survey foot
2573_2023.las	US Survey Foot	US survey foot
2573_2025.las	US Survey Foot	US survey foot
2573_2027.las	US Survey Foot	US survey foot
2573_2029.las	US Survey Foot	US survey foot
2573_2031.las	US Survey Foot	US survey foot
2573_2033.las	US Survey Foot	US survey foot
2573_2035.las	US Survey Foot	US survey foot
2573_2037.las	US Survey Foot	US survey foot
2573_2039.las	US Survey Foot	US survey foot
2573_2041.las	US Survey Foot	US survey foot
2573_2043.las	US Survey Foot	US survey foot
2573_2045.las	US Survey Foot	US survey foot
2573_2047.las	US Survey Foot	US survey foot
2573_2049.las	US Survey Foot	US survey foot
2573_2051.las	US Survey Foot	US survey foot
2573_2053.las	US Survey Foot	US survey foot
2573_2055.las	US Survey Foot	US survey foot
2573_2057.las	US Survey Foot	US survey foot
2573_2059.las	US Survey Foot	US survey foot
2573_2061.las	US Survey Foot	US survey foot
2573_2063.las	US Survey Foot	US survey foot
2573_2065.las	US Survey Foot	US survey foot
2573_2067.las	US Survey Foot	US survey foot
2573_2069.las	US Survey Foot	US survey foot
2573_2071.las	US Survey Foot	US survey foot

DPH-6 Report on Units of Reference (Tiled Data)

- continued

File	Horizontal Unit	Vertical Unit
2573_2073.las	US Survey Foot	US survey foot
2573_2075.las	US Survey Foot	US survey foot
2573_2077.las	US Survey Foot	US survey foot
2573_2079.las	US Survey Foot	US survey foot
2573_2081.las	US Survey Foot	US survey foot
2573_2083.las	US Survey Foot	US survey foot
2573_2085.las	US Survey Foot	US survey foot
2573_2087.las	US Survey Foot	US survey foot
2573_2089.las	US Survey Foot	US survey foot
2573_2091.las	US Survey Foot	US survey foot
2573_2093.las	US Survey Foot	US survey foot
2573_2095.las	US Survey Foot	US survey foot
2573_2097.las	US Survey Foot	US survey foot
2573_2099.las	US Survey Foot	US survey foot
2573_2101.las	US Survey Foot	US survey foot
2573_2103.las	US Survey Foot	US survey foot
2573_2105.las	US Survey Foot	US survey foot
2573_2107.las	US Survey Foot	US survey foot
2573_2109.las	US Survey Foot	US survey foot
2573_2111.las	US Survey Foot	US survey foot
2573_2113.las	US Survey Foot	US survey foot
2573_2115.las	US Survey Foot	US survey foot
2573_2117.las	US Survey Foot	US survey foot
2573_2119.las	US Survey Foot	US survey foot
2573_2121.las	US Survey Foot	US survey foot
2573_2123.las	US Survey Foot	US survey foot
2573_2125.las	US Survey Foot	US survey foot
2573_2127.las	US Survey Foot	US survey foot
2575_1999.las	US Survey Foot	US survey foot
2575_2001.las	US Survey Foot	US survey foot
2575_2003.las	US Survey Foot	US survey foot
2575_2005.las	US Survey Foot	US survey foot
2575_2007.las	US Survey Foot	US survey foot
2575_2009.las	US Survey Foot	US survey foot
2575_2011.las	US Survey Foot	US survey foot
2575_2013.las	US Survey Foot	US survey foot
2575_2015.las	US Survey Foot	US survey foot
2575_2017.las	US Survey Foot	US survey foot
2575_2019.las	US Survey Foot	US survey foot
2575_2021.las	US Survey Foot	US survey foot
2575_2023.las	US Survey Foot	US survey foot
2575_2025.las	US Survey Foot	US survey foot
2575_2027.las	US Survey Foot	US survey foot
2575_2029.las	US Survey Foot	US survey foot
2575_2031.las	US Survey Foot	US survey foot
2575_2033.las	US Survey Foot	US survey foot
2575_2035.las	US Survey Foot	US survey foot

DPH-6 Report on Units of Reference (Tiled Data)

- continued

File	Horizontal Unit	Vertical Unit
2575_2037.las	US Survey Foot	US survey foot
2575_2039.las	US Survey Foot	US survey foot
2575_2041.las	US Survey Foot	US survey foot
2575_2043.las	US Survey Foot	US survey foot
2575_2045.las	US Survey Foot	US survey foot
2575_2047.las	US Survey Foot	US survey foot
2575_2049.las	US Survey Foot	US survey foot
2575_2051.las	US Survey Foot	US survey foot
2575_2053.las	US Survey Foot	US survey foot
2575_2055.las	US Survey Foot	US survey foot
2575_2057.las	US Survey Foot	US survey foot
2575_2059.las	US Survey Foot	US survey foot
2575_2061.las	US Survey Foot	US survey foot
2575_2063.las	US Survey Foot	US survey foot
2575_2065.las	US Survey Foot	US survey foot
2575_2067.las	US Survey Foot	US survey foot
2575_2069.las	US Survey Foot	US survey foot
2575_2071.las	US Survey Foot	US survey foot
2575_2073.las	US Survey Foot	US survey foot
2575_2075.las	US Survey Foot	US survey foot
2575_2077.las	US Survey Foot	US survey foot
2575_2079.las	US Survey Foot	US survey foot
2575_2081.las	US Survey Foot	US survey foot
2575_2083.las	US Survey Foot	US survey foot
2575_2085.las	US Survey Foot	US survey foot
2575_2087.las	US Survey Foot	US survey foot
2575_2089.las	US Survey Foot	US survey foot
2575_2091.las	US Survey Foot	US survey foot
2575_2093.las	US Survey Foot	US survey foot
2575_2095.las	US Survey Foot	US survey foot
2575_2097.las	US Survey Foot	US survey foot
2575_2099.las	US Survey Foot	US survey foot
2575_2101.las	US Survey Foot	US survey foot
2575_2103.las	US Survey Foot	US survey foot
2575_2105.las	US Survey Foot	US survey foot
2575_2107.las	US Survey Foot	US survey foot
2575_2109.las	US Survey Foot	US survey foot
2575_2111.las	US Survey Foot	US survey foot
2575_2113.las	US Survey Foot	US survey foot
2575_2115.las	US Survey Foot	US survey foot
2575_2117.las	US Survey Foot	US survey foot
2575_2119.las	US Survey Foot	US survey foot
2575_2121.las	US Survey Foot	US survey foot
2575_2123.las	US Survey Foot	US survey foot
2575_2125.las	US Survey Foot	US survey foot
2575_2127.las	US Survey Foot	US survey foot
2577_1999.las	US Survey Foot	US survey foot

DPH-6 Report on Units of Reference (Tiled Data)

- continued

File	Horizontal Unit	Vertical Unit
2577_2001.las	US Survey Foot	US survey foot
2577_2003.las	US Survey Foot	US survey foot
2577_2005.las	US Survey Foot	US survey foot
2577_2007.las	US Survey Foot	US survey foot
2577_2009.las	US Survey Foot	US survey foot
2577_2011.las	US Survey Foot	US survey foot
2577_2013.las	US Survey Foot	US survey foot
2577_2015.las	US Survey Foot	US survey foot
2577_2017.las	US Survey Foot	US survey foot
2577_2019.las	US Survey Foot	US survey foot
2577_2021.las	US Survey Foot	US survey foot
2577_2023.las	US Survey Foot	US survey foot
2577_2025.las	US Survey Foot	US survey foot
2577_2027.las	US Survey Foot	US survey foot
2577_2029.las	US Survey Foot	US survey foot
2577_2031.las	US Survey Foot	US survey foot
2577_2033.las	US Survey Foot	US survey foot
2577_2035.las	US Survey Foot	US survey foot
2577_2037.las	US Survey Foot	US survey foot
2577_2039.las	US Survey Foot	US survey foot
2577_2041.las	US Survey Foot	US survey foot
2577_2043.las	US Survey Foot	US survey foot
2577_2045.las	US Survey Foot	US survey foot
2577_2047.las	US Survey Foot	US survey foot
2577_2049.las	US Survey Foot	US survey foot
2577_2051.las	US Survey Foot	US survey foot
2577_2053.las	US Survey Foot	US survey foot
2577_2055.las	US Survey Foot	US survey foot
2577_2057.las	US Survey Foot	US survey foot
2577_2059.las	US Survey Foot	US survey foot
2577_2061.las	US Survey Foot	US survey foot
2577_2063.las	US Survey Foot	US survey foot
2577_2065.las	US Survey Foot	US survey foot
2577_2067.las	US Survey Foot	US survey foot
2577_2069.las	US Survey Foot	US survey foot
2577_2071.las	US Survey Foot	US survey foot
2577_2073.las	US Survey Foot	US survey foot
2577_2075.las	US Survey Foot	US survey foot
2577_2077.las	US Survey Foot	US survey foot
2577_2079.las	US Survey Foot	US survey foot
2577_2081.las	US Survey Foot	US survey foot
2577_2083.las	US Survey Foot	US survey foot
2577_2085.las	US Survey Foot	US survey foot
2577_2087.las	US Survey Foot	US survey foot
2577_2089.las	US Survey Foot	US survey foot
2577_2091.las	US Survey Foot	US survey foot
2577_2093.las	US Survey Foot	US survey foot

DPH-6 Report on Units of Reference (Tiled Data)

- continued

File	Horizontal Unit	Vertical Unit
2577_2095.las	US Survey Foot	US survey foot
2577_2097.las	US Survey Foot	US survey foot
2577_2099.las	US Survey Foot	US survey foot
2577_2101.las	US Survey Foot	US survey foot
2577_2103.las	US Survey Foot	US survey foot
2577_2105.las	US Survey Foot	US survey foot
2577_2107.las	US Survey Foot	US survey foot
2577_2109.las	US Survey Foot	US survey foot
2577_2111.las	US Survey Foot	US survey foot
2577_2113.las	US Survey Foot	US survey foot
2577_2115.las	US Survey Foot	US survey foot
2577_2117.las	US Survey Foot	US survey foot
2577_2119.las	US Survey Foot	US survey foot
2577_2121.las	US Survey Foot	US survey foot
2577_2123.las	US Survey Foot	US survey foot
2577_2125.las	US Survey Foot	US survey foot
2577_2127.las	US Survey Foot	US survey foot
2579_1999.las	US Survey Foot	US survey foot
2579_2001.las	US Survey Foot	US survey foot
2579_2003.las	US Survey Foot	US survey foot
2579_2005.las	US Survey Foot	US survey foot
2579_2007.las	US Survey Foot	US survey foot
2579_2009.las	US Survey Foot	US survey foot
2579_2011.las	US Survey Foot	US survey foot
2579_2013.las	US Survey Foot	US survey foot
2579_2015.las	US Survey Foot	US survey foot
2579_2017.las	US Survey Foot	US survey foot
2579_2019.las	US Survey Foot	US survey foot
2579_2021.las	US Survey Foot	US survey foot
2579_2023.las	US Survey Foot	US survey foot
2579_2025.las	US Survey Foot	US survey foot
2579_2027.las	US Survey Foot	US survey foot
2579_2029.las	US Survey Foot	US survey foot
2579_2031.las	US Survey Foot	US survey foot
2579_2033.las	US Survey Foot	US survey foot
2579_2035.las	US Survey Foot	US survey foot
2579_2037.las	US Survey Foot	US survey foot
2579_2039.las	US Survey Foot	US survey foot
2579_2041.las	US Survey Foot	US survey foot
2579_2043.las	US Survey Foot	US survey foot
2579_2045.las	US Survey Foot	US survey foot
2579_2047.las	US Survey Foot	US survey foot
2579_2049.las	US Survey Foot	US survey foot
2579_2051.las	US Survey Foot	US survey foot
2579_2053.las	US Survey Foot	US survey foot
2579_2055.las	US Survey Foot	US survey foot
2579_2057.las	US Survey Foot	US survey foot

DPH-6 Report on Units of Reference (Tiled Data) - continued

File	Horizontal Unit	Vertical Unit
2579_2059.las	US Survey Foot	US survey foot
2579_2061.las	US Survey Foot	US survey foot
2579_2063.las	US Survey Foot	US survey foot
2579_2065.las	US Survey Foot	US survey foot
2579_2067.las	US Survey Foot	US survey foot
2579_2069.las	US Survey Foot	US survey foot
2579_2071.las	US Survey Foot	US survey foot
2579_2073.las	US Survey Foot	US survey foot
2579_2075.las	US Survey Foot	US survey foot
2579_2077.las	US Survey Foot	US survey foot
2579_2079.las	US Survey Foot	US survey foot
2579_2081.las	US Survey Foot	US survey foot
2579_2083.las	US Survey Foot	US survey foot
2579_2085.las	US Survey Foot	US survey foot
2579_2087.las	US Survey Foot	US survey foot
2579_2089.las	US Survey Foot	US survey foot
2579_2091.las	US Survey Foot	US survey foot
2579_2093.las	US Survey Foot	US survey foot
2579_2095.las	US Survey Foot	US survey foot
2579_2097.las	US Survey Foot	US survey foot
2579_2099.las	US Survey Foot	US survey foot
2579_2101.las	US Survey Foot	US survey foot
2579_2103.las	US Survey Foot	US survey foot
2579_2105.las	US Survey Foot	US survey foot
2579_2107.las	US Survey Foot	US survey foot
2579_2109.las	US Survey Foot	US survey foot
2579_2111.las	US Survey Foot	US survey foot
2579_2113.las	US Survey Foot	US survey foot
2579_2115.las	US Survey Foot	US survey foot
2579_2117.las	US Survey Foot	US survey foot
2579_2119.las	US Survey Foot	US survey foot
2579_2121.las	US Survey Foot	US survey foot
2579_2123.las	US Survey Foot	US survey foot
2579_2125.las	US Survey Foot	US survey foot
2579_2127.las	US Survey Foot	US survey foot
2581_1999.las	US Survey Foot	US survey foot
2581_2001.las	US Survey Foot	US survey foot
2581_2003.las	US Survey Foot	US survey foot
2581_2005.las	US Survey Foot	US survey foot
2581_2007.las	US Survey Foot	US survey foot
2581_2009.las	US Survey Foot	US survey foot
2581_2011.las	US Survey Foot	US survey foot
2581_2013.las	US Survey Foot	US survey foot
2581_2015.las	US Survey Foot	US survey foot
2581_2017.las	US Survey Foot	US survey foot
2581_2019.las	US Survey Foot	US survey foot
2581_2021.las	US Survey Foot	US survey foot

DPH-6 Report on Units of Reference (Tiled Data)

- continued

File	Horizontal Unit	Vertical Unit
2581_2023.las	US Survey Foot	US survey foot
2581_2025.las	US Survey Foot	US survey foot
2581_2027.las	US Survey Foot	US survey foot
2581_2029.las	US Survey Foot	US survey foot
2581_2031.las	US Survey Foot	US survey foot
2581_2033.las	US Survey Foot	US survey foot
2581_2035.las	US Survey Foot	US survey foot
2581_2037.las	US Survey Foot	US survey foot
2581_2039.las	US Survey Foot	US survey foot
2581_2041.las	US Survey Foot	US survey foot
2581_2043.las	US Survey Foot	US survey foot
2581_2045.las	US Survey Foot	US survey foot
2581_2047.las	US Survey Foot	US survey foot
2581_2049.las	US Survey Foot	US survey foot
2581_2051.las	US Survey Foot	US survey foot
2581_2053.las	US Survey Foot	US survey foot
2581_2055.las	US Survey Foot	US survey foot
2581_2057.las	US Survey Foot	US survey foot
2581_2059.las	US Survey Foot	US survey foot
2581_2061.las	US Survey Foot	US survey foot
2581_2063.las	US Survey Foot	US survey foot
2581_2065.las	US Survey Foot	US survey foot
2581_2067.las	US Survey Foot	US survey foot
2581_2069.las	US Survey Foot	US survey foot
2581_2071.las	US Survey Foot	US survey foot
2581_2073.las	US Survey Foot	US survey foot
2581_2075.las	US Survey Foot	US survey foot
2581_2077.las	US Survey Foot	US survey foot
2581_2079.las	US Survey Foot	US survey foot
2581_2081.las	US Survey Foot	US survey foot
2581_2083.las	US Survey Foot	US survey foot
2581_2085.las	US Survey Foot	US survey foot
2581_2087.las	US Survey Foot	US survey foot
2581_2089.las	US Survey Foot	US survey foot
2581_2091.las	US Survey Foot	US survey foot
2581_2093.las	US Survey Foot	US survey foot
2581_2095.las	US Survey Foot	US survey foot
2581_2097.las	US Survey Foot	US survey foot
2581_2099.las	US Survey Foot	US survey foot
2581_2101.las	US Survey Foot	US survey foot
2581_2103.las	US Survey Foot	US survey foot
2581_2105.las	US Survey Foot	US survey foot
2581_2107.las	US Survey Foot	US survey foot
2581_2109.las	US Survey Foot	US survey foot
2581_2111.las	US Survey Foot	US survey foot
2581_2113.las	US Survey Foot	US survey foot
2581_2115.las	US Survey Foot	US survey foot

DPH-6 Report on Units of Reference (Tiled Data)

- continued

File	Horizontal Unit	Vertical Unit
2581_2117.las	US Survey Foot	US survey foot
2581_2119.las	US Survey Foot	US survey foot
2581_2121.las	US Survey Foot	US survey foot
2581_2123.las	US Survey Foot	US survey foot
2581_2125.las	US Survey Foot	US survey foot
2581_2127.las	US Survey Foot	US survey foot
2583_1999.las	US Survey Foot	US survey foot
2583_2001.las	US Survey Foot	US survey foot
2583_2003.las	US Survey Foot	US survey foot
2583_2005.las	US Survey Foot	US survey foot
2583_2007.las	US Survey Foot	US survey foot
2583_2009.las	US Survey Foot	US survey foot
2583_2011.las	US Survey Foot	US survey foot
2583_2013.las	US Survey Foot	US survey foot
2583_2015.las	US Survey Foot	US survey foot
2583_2017.las	US Survey Foot	US survey foot
2583_2019.las	US Survey Foot	US survey foot
2583_2021.las	US Survey Foot	US survey foot
2583_2023.las	US Survey Foot	US survey foot
2583_2025.las	US Survey Foot	US survey foot
2583_2027.las	US Survey Foot	US survey foot
2583_2029.las	US Survey Foot	US survey foot
2583_2031.las	US Survey Foot	US survey foot
2583_2033.las	US Survey Foot	US survey foot
2583_2035.las	US Survey Foot	US survey foot
2583_2037.las	US Survey Foot	US survey foot
2583_2039.las	US Survey Foot	US survey foot
2583_2041.las	US Survey Foot	US survey foot
2583_2043.las	US Survey Foot	US survey foot
2583_2045.las	US Survey Foot	US survey foot
2583_2047.las	US Survey Foot	US survey foot
2583_2049.las	US Survey Foot	US survey foot
2583_2051.las	US Survey Foot	US survey foot
2583_2053.las	US Survey Foot	US survey foot
2583_2055.las	US Survey Foot	US survey foot
2583_2057.las	US Survey Foot	US survey foot
2583_2059.las	US Survey Foot	US survey foot
2583_2061.las	US Survey Foot	US survey foot
2583_2063.las	US Survey Foot	US survey foot
2583_2065.las	US Survey Foot	US survey foot
2583_2067.las	US Survey Foot	US survey foot
2583_2069.las	US Survey Foot	US survey foot
2583_2071.las	US Survey Foot	US survey foot
2583_2073.las	US Survey Foot	US survey foot
2583_2075.las	US Survey Foot	US survey foot
2583_2077.las	US Survey Foot	US survey foot
2583_2079.las	US Survey Foot	US survey foot

DPH-6 Report on Units of Reference (Tiled Data)

- continued

File	Horizontal Unit	Vertical Unit
2583_2081.las	US Survey Foot	US survey foot
2583_2083.las	US Survey Foot	US survey foot
2583_2085.las	US Survey Foot	US survey foot
2583_2087.las	US Survey Foot	US survey foot
2583_2089.las	US Survey Foot	US survey foot
2583_2091.las	US Survey Foot	US survey foot
2583_2093.las	US Survey Foot	US survey foot
2583_2095.las	US Survey Foot	US survey foot
2583_2097.las	US Survey Foot	US survey foot
2583_2099.las	US Survey Foot	US survey foot
2583_2101.las	US Survey Foot	US survey foot
2583_2103.las	US Survey Foot	US survey foot
2583_2105.las	US Survey Foot	US survey foot
2583_2107.las	US Survey Foot	US survey foot
2583_2109.las	US Survey Foot	US survey foot
2583_2111.las	US Survey Foot	US survey foot
2583_2113.las	US Survey Foot	US survey foot
2583_2115.las	US Survey Foot	US survey foot
2583_2117.las	US Survey Foot	US survey foot
2583_2119.las	US Survey Foot	US survey foot
2583_2121.las	US Survey Foot	US survey foot
2583_2123.las	US Survey Foot	US survey foot
2583_2125.las	US Survey Foot	US survey foot
2583_2127.las	US Survey Foot	US survey foot
2585_1999.las	US Survey Foot	US survey foot
2585_2001.las	US Survey Foot	US survey foot
2585_2003.las	US Survey Foot	US survey foot
2585_2005.las	US Survey Foot	US survey foot
2585_2007.las	US Survey Foot	US survey foot
2585_2009.las	US Survey Foot	US survey foot
2585_2011.las	US Survey Foot	US survey foot
2585_2013.las	US Survey Foot	US survey foot
2585_2015.las	US Survey Foot	US survey foot
2585_2017.las	US Survey Foot	US survey foot
2585_2019.las	US Survey Foot	US survey foot
2585_2021.las	US Survey Foot	US survey foot
2585_2023.las	US Survey Foot	US survey foot
2585_2025.las	US Survey Foot	US survey foot
2585_2027.las	US Survey Foot	US survey foot
2585_2029.las	US Survey Foot	US survey foot
2585_2031.las	US Survey Foot	US survey foot
2585_2033.las	US Survey Foot	US survey foot
2585_2035.las	US Survey Foot	US survey foot
2585_2037.las	US Survey Foot	US survey foot
2585_2039.las	US Survey Foot	US survey foot
2585_2041.las	US Survey Foot	US survey foot
2585_2043.las	US Survey Foot	US survey foot

DPH-6 Report on Units of Reference (Tiled Data)

- continued

File	Horizontal Unit	Vertical Unit
2585_2045.las	US Survey Foot	US survey foot
2585_2047.las	US Survey Foot	US survey foot
2585_2049.las	US Survey Foot	US survey foot
2585_2051.las	US Survey Foot	US survey foot
2585_2053.las	US Survey Foot	US survey foot
2585_2055.las	US Survey Foot	US survey foot
2585_2057.las	US Survey Foot	US survey foot
2585_2059.las	US Survey Foot	US survey foot
2585_2061.las	US Survey Foot	US survey foot
2585_2063.las	US Survey Foot	US survey foot
2585_2065.las	US Survey Foot	US survey foot
2585_2067.las	US Survey Foot	US survey foot
2585_2069.las	US Survey Foot	US survey foot
2585_2071.las	US Survey Foot	US survey foot
2585_2073.las	US Survey Foot	US survey foot
2585_2075.las	US Survey Foot	US survey foot
2585_2077.las	US Survey Foot	US survey foot
2585_2079.las	US Survey Foot	US survey foot
2585_2081.las	US Survey Foot	US survey foot
2585_2083.las	US Survey Foot	US survey foot
2585_2085.las	US Survey Foot	US survey foot
2585_2087.las	US Survey Foot	US survey foot
2585_2089.las	US Survey Foot	US survey foot
2585_2091.las	US Survey Foot	US survey foot
2585_2093.las	US Survey Foot	US survey foot
2585_2095.las	US Survey Foot	US survey foot
2585_2097.las	US Survey Foot	US survey foot
2585_2099.las	US Survey Foot	US survey foot
2585_2101.las	US Survey Foot	US survey foot
2585_2103.las	US Survey Foot	US survey foot
2585_2105.las	US Survey Foot	US survey foot
2585_2107.las	US Survey Foot	US survey foot
2585_2109.las	US Survey Foot	US survey foot
2585_2111.las	US Survey Foot	US survey foot
2585_2113.las	US Survey Foot	US survey foot
2585_2115.las	US Survey Foot	US survey foot
2585_2117.las	US Survey Foot	US survey foot
2585_2119.las	US Survey Foot	US survey foot
2585_2121.las	US Survey Foot	US survey foot
2585_2123.las	US Survey Foot	US survey foot
2585_2125.las	US Survey Foot	US survey foot
2585_2127.las	US Survey Foot	US survey foot
2587_1999.las	US Survey Foot	US survey foot
2587_2001.las	US Survey Foot	US survey foot
2587_2003.las	US Survey Foot	US survey foot
2587_2005.las	US Survey Foot	US survey foot
2587_2007.las	US Survey Foot	US survey foot

DPH-6 Report on Units of Reference (Tiled Data)

- continued

File	Horizontal Unit	Vertical Unit
2587_2009.las	US Survey Foot	US survey foot
2587_2011.las	US Survey Foot	US survey foot
2587_2013.las	US Survey Foot	US survey foot
2587_2015.las	US Survey Foot	US survey foot
2587_2017.las	US Survey Foot	US survey foot
2587_2019.las	US Survey Foot	US survey foot
2587_2021.las	US Survey Foot	US survey foot
2587_2023.las	US Survey Foot	US survey foot
2587_2025.las	US Survey Foot	US survey foot
2587_2027.las	US Survey Foot	US survey foot
2587_2029.las	US Survey Foot	US survey foot
2587_2031.las	US Survey Foot	US survey foot
2587_2033.las	US Survey Foot	US survey foot
2587_2035.las	US Survey Foot	US survey foot
2587_2037.las	US Survey Foot	US survey foot
2587_2039.las	US Survey Foot	US survey foot
2587_2041.las	US Survey Foot	US survey foot
2587_2043.las	US Survey Foot	US survey foot
2587_2045.las	US Survey Foot	US survey foot
2587_2047.las	US Survey Foot	US survey foot
2587_2049.las	US Survey Foot	US survey foot
2587_2051.las	US Survey Foot	US survey foot
2587_2053.las	US Survey Foot	US survey foot
2587_2055.las	US Survey Foot	US survey foot
2587_2057.las	US Survey Foot	US survey foot
2587_2059.las	US Survey Foot	US survey foot
2587_2061.las	US Survey Foot	US survey foot
2587_2063.las	US Survey Foot	US survey foot
2587_2065.las	US Survey Foot	US survey foot
2587_2067.las	US Survey Foot	US survey foot
2587_2069.las	US Survey Foot	US survey foot
2587_2071.las	US Survey Foot	US survey foot
2587_2073.las	US Survey Foot	US survey foot
2587_2075.las	US Survey Foot	US survey foot
2587_2077.las	US Survey Foot	US survey foot
2587_2079.las	US Survey Foot	US survey foot
2587_2081.las	US Survey Foot	US survey foot
2587_2083.las	US Survey Foot	US survey foot
2587_2085.las	US Survey Foot	US survey foot
2587_2087.las	US Survey Foot	US survey foot
2587_2089.las	US Survey Foot	US survey foot
2587_2091.las	US Survey Foot	US survey foot
2587_2093.las	US Survey Foot	US survey foot
2587_2095.las	US Survey Foot	US survey foot
2587_2097.las	US Survey Foot	US survey foot
2587_2099.las	US Survey Foot	US survey foot
2587_2101.las	US Survey Foot	US survey foot

DPH-6 Report on Units of Reference (Tiled Data)

- continued

File	Horizontal Unit	Vertical Unit
2587_2103.las	US Survey Foot	US survey foot
2587_2105.las	US Survey Foot	US survey foot
2587_2107.las	US Survey Foot	US survey foot
2587_2109.las	US Survey Foot	US survey foot
2587_2111.las	US Survey Foot	US survey foot
2587_2113.las	US Survey Foot	US survey foot
2587_2115.las	US Survey Foot	US survey foot
2587_2117.las	US Survey Foot	US survey foot
2587_2119.las	US Survey Foot	US survey foot
2587_2121.las	US Survey Foot	US survey foot
2587_2123.las	US Survey Foot	US survey foot
2587_2125.las	US Survey Foot	US survey foot
2587_2127.las	US Survey Foot	US survey foot
2589_1999.las	US Survey Foot	US survey foot
2589_2001.las	US Survey Foot	US survey foot
2589_2003.las	US Survey Foot	US survey foot
2589_2005.las	US Survey Foot	US survey foot
2589_2007.las	US Survey Foot	US survey foot
2589_2009.las	US Survey Foot	US survey foot
2589_2011.las	US Survey Foot	US survey foot
2589_2013.las	US Survey Foot	US survey foot
2589_2015.las	US Survey Foot	US survey foot
2589_2017.las	US Survey Foot	US survey foot
2589_2019.las	US Survey Foot	US survey foot
2589_2021.las	US Survey Foot	US survey foot
2589_2023.las	US Survey Foot	US survey foot
2589_2025.las	US Survey Foot	US survey foot
2589_2027.las	US Survey Foot	US survey foot
2589_2029.las	US Survey Foot	US survey foot
2589_2031.las	US Survey Foot	US survey foot
2589_2033.las	US Survey Foot	US survey foot
2589_2035.las	US Survey Foot	US survey foot
2589_2037.las	US Survey Foot	US survey foot
2589_2039.las	US Survey Foot	US survey foot
2589_2041.las	US Survey Foot	US survey foot
2589_2043.las	US Survey Foot	US survey foot
2589_2045.las	US Survey Foot	US survey foot
2589_2047.las	US Survey Foot	US survey foot
2589_2049.las	US Survey Foot	US survey foot
2589_2051.las	US Survey Foot	US survey foot
2589_2053.las	US Survey Foot	US survey foot
2589_2055.las	US Survey Foot	US survey foot
2589_2057.las	US Survey Foot	US survey foot
2589_2059.las	US Survey Foot	US survey foot
2589_2061.las	US Survey Foot	US survey foot
2589_2063.las	US Survey Foot	US survey foot
2589_2065.las	US Survey Foot	US survey foot

DPH-6 Report on Units of Reference (Tiled Data)

- continued

File	Horizontal Unit	Vertical Unit
2589_2067.las	US Survey Foot	US survey foot
2589_2069.las	US Survey Foot	US survey foot
2589_2071.las	US Survey Foot	US survey foot
2589_2073.las	US Survey Foot	US survey foot
2589_2075.las	US Survey Foot	US survey foot
2589_2077.las	US Survey Foot	US survey foot
2589_2079.las	US Survey Foot	US survey foot
2589_2081.las	US Survey Foot	US survey foot
2589_2083.las	US Survey Foot	US survey foot
2589_2085.las	US Survey Foot	US survey foot
2589_2087.las	US Survey Foot	US survey foot
2589_2089.las	US Survey Foot	US survey foot
2589_2091.las	US Survey Foot	US survey foot
2589_2093.las	US Survey Foot	US survey foot
2589_2095.las	US Survey Foot	US survey foot
2589_2097.las	US Survey Foot	US survey foot
2589_2099.las	US Survey Foot	US survey foot
2589_2101.las	US Survey Foot	US survey foot
2589_2103.las	US Survey Foot	US survey foot
2589_2105.las	US Survey Foot	US survey foot
2589_2107.las	US Survey Foot	US survey foot
2589_2109.las	US Survey Foot	US survey foot
2589_2111.las	US Survey Foot	US survey foot
2589_2113.las	US Survey Foot	US survey foot
2589_2115.las	US Survey Foot	US survey foot
2589_2117.las	US Survey Foot	US survey foot
2589_2119.las	US Survey Foot	US survey foot
2589_2121.las	US Survey Foot	US survey foot
2589_2123.las	US Survey Foot	US survey foot
2589_2125.las	US Survey Foot	US survey foot
2589_2127.las	US Survey Foot	US survey foot
2591_1999.las	US Survey Foot	US survey foot
2591_2001.las	US Survey Foot	US survey foot
2591_2003.las	US Survey Foot	US survey foot
2591_2005.las	US Survey Foot	US survey foot
2591_2007.las	US Survey Foot	US survey foot
2591_2009.las	US Survey Foot	US survey foot
2591_2011.las	US Survey Foot	US survey foot
2591_2013.las	US Survey Foot	US survey foot
2591_2015.las	US Survey Foot	US survey foot
2591_2017.las	US Survey Foot	US survey foot
2591_2019.las	US Survey Foot	US survey foot
2591_2021.las	US Survey Foot	US survey foot
2591_2023.las	US Survey Foot	US survey foot
2591_2025.las	US Survey Foot	US survey foot
2591_2027.las	US Survey Foot	US survey foot
2591_2029.las	US Survey Foot	US survey foot

DPH-6 Report on Units of Reference (Tiled Data)

- continued

File	Horizontal Unit	Vertical Unit
2591_2031.las	US Survey Foot	US survey foot
2591_2033.las	US Survey Foot	US survey foot
2591_2035.las	US Survey Foot	US survey foot
2591_2037.las	US Survey Foot	US survey foot
2591_2039.las	US Survey Foot	US survey foot
2591_2041.las	US Survey Foot	US survey foot
2591_2043.las	US Survey Foot	US survey foot
2591_2045.las	US Survey Foot	US survey foot
2591_2047.las	US Survey Foot	US survey foot
2591_2049.las	US Survey Foot	US survey foot
2591_2051.las	US Survey Foot	US survey foot
2591_2053.las	US Survey Foot	US survey foot
2591_2055.las	US Survey Foot	US survey foot
2591_2057.las	US Survey Foot	US survey foot
2591_2059.las	US Survey Foot	US survey foot
2591_2061.las	US Survey Foot	US survey foot
2591_2063.las	US Survey Foot	US survey foot
2591_2065.las	US Survey Foot	US survey foot
2591_2067.las	US Survey Foot	US survey foot
2591_2069.las	US Survey Foot	US survey foot
2591_2071.las	US Survey Foot	US survey foot
2591_2073.las	US Survey Foot	US survey foot
2591_2075.las	US Survey Foot	US survey foot
2591_2077.las	US Survey Foot	US survey foot
2591_2079.las	US Survey Foot	US survey foot
2591_2081.las	US Survey Foot	US survey foot
2591_2083.las	US Survey Foot	US survey foot
2591_2085.las	US Survey Foot	US survey foot
2591_2087.las	US Survey Foot	US survey foot
2591_2089.las	US Survey Foot	US survey foot
2591_2091.las	US Survey Foot	US survey foot
2591_2093.las	US Survey Foot	US survey foot
2591_2095.las	US Survey Foot	US survey foot
2591_2097.las	US Survey Foot	US survey foot
2591_2099.las	US Survey Foot	US survey foot
2591_2101.las	US Survey Foot	US survey foot
2591_2103.las	US Survey Foot	US survey foot
2591_2105.las	US Survey Foot	US survey foot
2591_2107.las	US Survey Foot	US survey foot
2591_2109.las	US Survey Foot	US survey foot
2591_2111.las	US Survey Foot	US survey foot
2591_2113.las	US Survey Foot	US survey foot
2591_2115.las	US Survey Foot	US survey foot
2591_2117.las	US Survey Foot	US survey foot
2591_2119.las	US Survey Foot	US survey foot
2591_2121.las	US Survey Foot	US survey foot
2591_2123.las	US Survey Foot	US survey foot

DPH-6 Report on Units of Reference (Tiled Data)

- continued

File	Horizontal Unit	Vertical Unit
2591_2125.las	US Survey Foot	US survey foot
2591_2127.las	US Survey Foot	US survey foot
2593_1999.las	US Survey Foot	US survey foot
2593_2001.las	US Survey Foot	US survey foot
2593_2003.las	US Survey Foot	US survey foot
2593_2005.las	US Survey Foot	US survey foot
2593_2007.las	US Survey Foot	US survey foot
2593_2009.las	US Survey Foot	US survey foot
2593_2011.las	US Survey Foot	US survey foot
2593_2013.las	US Survey Foot	US survey foot
2593_2015.las	US Survey Foot	US survey foot
2593_2017.las	US Survey Foot	US survey foot
2593_2019.las	US Survey Foot	US survey foot
2593_2021.las	US Survey Foot	US survey foot
2593_2023.las	US Survey Foot	US survey foot
2593_2025.las	US Survey Foot	US survey foot
2593_2027.las	US Survey Foot	US survey foot
2593_2029.las	US Survey Foot	US survey foot
2593_2031.las	US Survey Foot	US survey foot
2593_2033.las	US Survey Foot	US survey foot
2593_2035.las	US Survey Foot	US survey foot
2593_2037.las	US Survey Foot	US survey foot
2593_2039.las	US Survey Foot	US survey foot
2593_2041.las	US Survey Foot	US survey foot
2593_2043.las	US Survey Foot	US survey foot
2593_2045.las	US Survey Foot	US survey foot
2593_2047.las	US Survey Foot	US survey foot
2593_2049.las	US Survey Foot	US survey foot
2593_2051.las	US Survey Foot	US survey foot
2593_2053.las	US Survey Foot	US survey foot
2593_2055.las	US Survey Foot	US survey foot
2593_2057.las	US Survey Foot	US survey foot
2593_2059.las	US Survey Foot	US survey foot
2593_2061.las	US Survey Foot	US survey foot
2593_2063.las	US Survey Foot	US survey foot
2593_2065.las	US Survey Foot	US survey foot
2593_2067.las	US Survey Foot	US survey foot
2593_2069.las	US Survey Foot	US survey foot
2593_2071.las	US Survey Foot	US survey foot
2593_2073.las	US Survey Foot	US survey foot
2593_2075.las	US Survey Foot	US survey foot
2593_2077.las	US Survey Foot	US survey foot
2593_2079.las	US Survey Foot	US survey foot
2593_2081.las	US Survey Foot	US survey foot
2593_2083.las	US Survey Foot	US survey foot
2593_2085.las	US Survey Foot	US survey foot
2593_2087.las	US Survey Foot	US survey foot

DPH-6 Report on Units of Reference (Tiled Data)

- continued

File	Horizontal Unit	Vertical Unit
2593_2089.las	US Survey Foot	US survey foot
2593_2091.las	US Survey Foot	US survey foot
2593_2093.las	US Survey Foot	US survey foot
2593_2095.las	US Survey Foot	US survey foot
2593_2097.las	US Survey Foot	US survey foot
2593_2099.las	US Survey Foot	US survey foot
2593_2101.las	US Survey Foot	US survey foot
2593_2103.las	US Survey Foot	US survey foot
2593_2105.las	US Survey Foot	US survey foot
2593_2107.las	US Survey Foot	US survey foot
2593_2109.las	US Survey Foot	US survey foot
2593_2111.las	US Survey Foot	US survey foot
2593_2113.las	US Survey Foot	US survey foot
2593_2115.las	US Survey Foot	US survey foot
2593_2117.las	US Survey Foot	US survey foot
2593_2119.las	US Survey Foot	US survey foot
2593_2121.las	US Survey Foot	US survey foot
2593_2123.las	US Survey Foot	US survey foot
2593_2125.las	US Survey Foot	US survey foot
2593_2127.las	US Survey Foot	US survey foot
2595_1999.las	US Survey Foot	US survey foot
2595_2001.las	US Survey Foot	US survey foot
2595_2003.las	US Survey Foot	US survey foot
2595_2005.las	US Survey Foot	US survey foot
2595_2007.las	US Survey Foot	US survey foot
2595_2009.las	US Survey Foot	US survey foot
2595_2011.las	US Survey Foot	US survey foot
2595_2013.las	US Survey Foot	US survey foot
2595_2015.las	US Survey Foot	US survey foot
2595_2017.las	US Survey Foot	US survey foot
2595_2019.las	US Survey Foot	US survey foot
2595_2021.las	US Survey Foot	US survey foot
2595_2023.las	US Survey Foot	US survey foot
2595_2025.las	US Survey Foot	US survey foot
2595_2027.las	US Survey Foot	US survey foot
2595_2029.las	US Survey Foot	US survey foot
2595_2031.las	US Survey Foot	US survey foot
2595_2033.las	US Survey Foot	US survey foot
2595_2035.las	US Survey Foot	US survey foot
2595_2037.las	US Survey Foot	US survey foot
2595_2039.las	US Survey Foot	US survey foot
2595_2041.las	US Survey Foot	US survey foot
2595_2043.las	US Survey Foot	US survey foot
2595_2045.las	US Survey Foot	US survey foot
2595_2047.las	US Survey Foot	US survey foot
2595_2049.las	US Survey Foot	US survey foot
2595_2051.las	US Survey Foot	US survey foot

DPH-6 Report on Units of Reference (Tiled Data)

- continued

File	Horizontal Unit	Vertical Unit
2595_2053.las	US Survey Foot	US survey foot
2595_2055.las	US Survey Foot	US survey foot
2595_2057.las	US Survey Foot	US survey foot
2595_2059.las	US Survey Foot	US survey foot
2595_2061.las	US Survey Foot	US survey foot
2595_2063.las	US Survey Foot	US survey foot
2595_2065.las	US Survey Foot	US survey foot
2595_2067.las	US Survey Foot	US survey foot
2595_2069.las	US Survey Foot	US survey foot
2595_2071.las	US Survey Foot	US survey foot
2595_2073.las	US Survey Foot	US survey foot
2595_2075.las	US Survey Foot	US survey foot
2595_2077.las	US Survey Foot	US survey foot
2595_2079.las	US Survey Foot	US survey foot
2595_2081.las	US Survey Foot	US survey foot
2595_2083.las	US Survey Foot	US survey foot
2595_2085.las	US Survey Foot	US survey foot
2595_2087.las	US Survey Foot	US survey foot
2595_2089.las	US Survey Foot	US survey foot
2595_2091.las	US Survey Foot	US survey foot
2595_2093.las	US Survey Foot	US survey foot
2595_2095.las	US Survey Foot	US survey foot
2595_2097.las	US Survey Foot	US survey foot
2595_2099.las	US Survey Foot	US survey foot
2595_2101.las	US Survey Foot	US survey foot
2595_2103.las	US Survey Foot	US survey foot
2595_2105.las	US Survey Foot	US survey foot
2595_2107.las	US Survey Foot	US survey foot
2595_2109.las	US Survey Foot	US survey foot
2595_2111.las	US Survey Foot	US survey foot
2595_2113.las	US Survey Foot	US survey foot
2595_2115.las	US Survey Foot	US survey foot
2595_2117.las	US Survey Foot	US survey foot
2595_2119.las	US Survey Foot	US survey foot
2595_2121.las	US Survey Foot	US survey foot
2595_2123.las	US Survey Foot	US survey foot
2595_2125.las	US Survey Foot	US survey foot
2595_2127.las	US Survey Foot	US survey foot
2597_1999.las	US Survey Foot	US survey foot
2597_2001.las	US Survey Foot	US survey foot
2597_2003.las	US Survey Foot	US survey foot
2597_2005.las	US Survey Foot	US survey foot
2597_2007.las	US Survey Foot	US survey foot
2597_2009.las	US Survey Foot	US survey foot
2597_2011.las	US Survey Foot	US survey foot
2597_2013.las	US Survey Foot	US survey foot
2597_2015.las	US Survey Foot	US survey foot

DPH-6 Report on Units of Reference (Tiled Data)

- continued

File	Horizontal Unit	Vertical Unit
2597_2017.las	US Survey Foot	US survey foot
2597_2019.las	US Survey Foot	US survey foot
2597_2021.las	US Survey Foot	US survey foot
2597_2023.las	US Survey Foot	US survey foot
2597_2025.las	US Survey Foot	US survey foot
2597_2027.las	US Survey Foot	US survey foot
2597_2029.las	US Survey Foot	US survey foot
2597_2031.las	US Survey Foot	US survey foot
2597_2033.las	US Survey Foot	US survey foot
2597_2035.las	US Survey Foot	US survey foot
2597_2037.las	US Survey Foot	US survey foot
2597_2039.las	US Survey Foot	US survey foot
2597_2041.las	US Survey Foot	US survey foot
2597_2043.las	US Survey Foot	US survey foot
2597_2045.las	US Survey Foot	US survey foot
2597_2047.las	US Survey Foot	US survey foot
2597_2049.las	US Survey Foot	US survey foot
2597_2051.las	US Survey Foot	US survey foot
2597_2053.las	US Survey Foot	US survey foot
2597_2055.las	US Survey Foot	US survey foot
2597_2057.las	US Survey Foot	US survey foot
2597_2059.las	US Survey Foot	US survey foot
2597_2061.las	US Survey Foot	US survey foot
2597_2063.las	US Survey Foot	US survey foot
2597_2065.las	US Survey Foot	US survey foot
2597_2067.las	US Survey Foot	US survey foot
2597_2069.las	US Survey Foot	US survey foot
2597_2071.las	US Survey Foot	US survey foot
2597_2073.las	US Survey Foot	US survey foot
2597_2075.las	US Survey Foot	US survey foot
2597_2077.las	US Survey Foot	US survey foot
2597_2079.las	US Survey Foot	US survey foot
2597_2081.las	US Survey Foot	US survey foot
2597_2083.las	US Survey Foot	US survey foot
2597_2085.las	US Survey Foot	US survey foot
2597_2087.las	US Survey Foot	US survey foot
2597_2089.las	US Survey Foot	US survey foot
2597_2091.las	US Survey Foot	US survey foot
2597_2093.las	US Survey Foot	US survey foot
2597_2095.las	US Survey Foot	US survey foot
2597_2097.las	US Survey Foot	US survey foot
2597_2099.las	US Survey Foot	US survey foot
2597_2101.las	US Survey Foot	US survey foot
2597_2103.las	US Survey Foot	US survey foot
2597_2105.las	US Survey Foot	US survey foot
2597_2107.las	US Survey Foot	US survey foot
2597_2109.las	US Survey Foot	US survey foot

DPH-6 Report on Units of Reference (Tiled Data) - continued

File	Horizontal Unit	Vertical Unit
2597_2111.las	US Survey Foot	US survey foot
2597_2113.las	US Survey Foot	US survey foot
2597_2115.las	US Survey Foot	US survey foot
2597_2117.las	US Survey Foot	US survey foot
2597_2119.las	US Survey Foot	US survey foot
2597_2121.las	US Survey Foot	US survey foot
2597_2123.las	US Survey Foot	US survey foot
2597_2125.las	US Survey Foot	US survey foot
2597_2127.las	US Survey Foot	US survey foot
2599_1999.las	US Survey Foot	US survey foot
2599_2001.las	US Survey Foot	US survey foot
2599_2003.las	US Survey Foot	US survey foot
2599_2005.las	US Survey Foot	US survey foot
2599_2007.las	US Survey Foot	US survey foot
2599_2009.las	US Survey Foot	US survey foot
2599_2011.las	US Survey Foot	US survey foot
2599_2013.las	US Survey Foot	US survey foot
2599_2015.las	US Survey Foot	US survey foot
2599_2017.las	US Survey Foot	US survey foot
2599_2019.las	US Survey Foot	US survey foot
2599_2021.las	US Survey Foot	US survey foot
2599_2023.las	US Survey Foot	US survey foot
2599_2025.las	US Survey Foot	US survey foot
2599_2027.las	US Survey Foot	US survey foot
2599_2029.las	US Survey Foot	US survey foot
2599_2031.las	US Survey Foot	US survey foot
2599_2033.las	US Survey Foot	US survey foot
2599_2035.las	US Survey Foot	US survey foot
2599_2037.las	US Survey Foot	US survey foot
2599_2039.las	US Survey Foot	US survey foot
2599_2041.las	US Survey Foot	US survey foot
2599_2043.las	US Survey Foot	US survey foot
2599_2045.las	US Survey Foot	US survey foot
2599_2047.las	US Survey Foot	US survey foot
2599_2049.las	US Survey Foot	US survey foot
2599_2051.las	US Survey Foot	US survey foot
2599_2053.las	US Survey Foot	US survey foot
2599_2055.las	US Survey Foot	US survey foot
2599_2057.las	US Survey Foot	US survey foot
2599_2059.las	US Survey Foot	US survey foot
2599_2061.las	US Survey Foot	US survey foot
2599_2063.las	US Survey Foot	US survey foot
2599_2065.las	US Survey Foot	US survey foot
2599_2067.las	US Survey Foot	US survey foot
2599_2069.las	US Survey Foot	US survey foot
2599_2071.las	US Survey Foot	US survey foot
2599_2073.las	US Survey Foot	US survey foot

DPH-6 Report on Units of Reference (Tiled Data)

- continued

File	Horizontal Unit	Vertical Unit
2599_2075.las	US Survey Foot	US survey foot
2599_2077.las	US Survey Foot	US survey foot
2599_2079.las	US Survey Foot	US survey foot
2599_2081.las	US Survey Foot	US survey foot
2599_2083.las	US Survey Foot	US survey foot
2599_2085.las	US Survey Foot	US survey foot
2599_2087.las	US Survey Foot	US survey foot
2599_2089.las	US Survey Foot	US survey foot
2599_2091.las	US Survey Foot	US survey foot
2599_2093.las	US Survey Foot	US survey foot
2599_2095.las	US Survey Foot	US survey foot
2599_2097.las	US Survey Foot	US survey foot
2599_2099.las	US Survey Foot	US survey foot
2599_2101.las	US Survey Foot	US survey foot
2599_2103.las	US Survey Foot	US survey foot
2599_2105.las	US Survey Foot	US survey foot
2599_2107.las	US Survey Foot	US survey foot
2599_2109.las	US Survey Foot	US survey foot
2599_2111.las	US Survey Foot	US survey foot
2599_2113.las	US Survey Foot	US survey foot
2599_2115.las	US Survey Foot	US survey foot
2599_2117.las	US Survey Foot	US survey foot
2599_2119.las	US Survey Foot	US survey foot
2599_2121.las	US Survey Foot	US survey foot
2599_2123.las	US Survey Foot	US survey foot
2599_2125.las	US Survey Foot	US survey foot
2599_2127.las	US Survey Foot	US survey foot
2601_1999.las	US Survey Foot	US survey foot
2601_2001.las	US Survey Foot	US survey foot
2601_2003.las	US Survey Foot	US survey foot
2601_2005.las	US Survey Foot	US survey foot
2601_2007.las	US Survey Foot	US survey foot
2601_2009.las	US Survey Foot	US survey foot
2601_2011.las	US Survey Foot	US survey foot
2601_2013.las	US Survey Foot	US survey foot
2601_2015.las	US Survey Foot	US survey foot
2601_2017.las	US Survey Foot	US survey foot
2601_2019.las	US Survey Foot	US survey foot
2601_2021.las	US Survey Foot	US survey foot
2601_2023.las	US Survey Foot	US survey foot
2601_2025.las	US Survey Foot	US survey foot
2601_2027.las	US Survey Foot	US survey foot
2601_2029.las	US Survey Foot	US survey foot
2601_2031.las	US Survey Foot	US survey foot
2601_2033.las	US Survey Foot	US survey foot
2601_2035.las	US Survey Foot	US survey foot
2601_2037.las	US Survey Foot	US survey foot

DPH-6 Report on Units of Reference (Tiled Data)

- continued

File	Horizontal Unit	Vertical Unit
2601_2039.las	US Survey Foot	US survey foot
2601_2041.las	US Survey Foot	US survey foot
2601_2043.las	US Survey Foot	US survey foot
2601_2045.las	US Survey Foot	US survey foot
2601_2047.las	US Survey Foot	US survey foot
2601_2049.las	US Survey Foot	US survey foot
2601_2051.las	US Survey Foot	US survey foot
2601_2053.las	US Survey Foot	US survey foot
2601_2055.las	US Survey Foot	US survey foot
2601_2057.las	US Survey Foot	US survey foot
2601_2059.las	US Survey Foot	US survey foot
2601_2061.las	US Survey Foot	US survey foot
2601_2063.las	US Survey Foot	US survey foot
2601_2065.las	US Survey Foot	US survey foot
2601_2067.las	US Survey Foot	US survey foot
2601_2069.las	US Survey Foot	US survey foot
2601_2071.las	US Survey Foot	US survey foot
2601_2073.las	US Survey Foot	US survey foot
2601_2075.las	US Survey Foot	US survey foot
2601_2077.las	US Survey Foot	US survey foot
2601_2079.las	US Survey Foot	US survey foot
2601_2081.las	US Survey Foot	US survey foot
2601_2083.las	US Survey Foot	US survey foot
2601_2085.las	US Survey Foot	US survey foot
2601_2087.las	US Survey Foot	US survey foot
2601_2089.las	US Survey Foot	US survey foot
2601_2091.las	US Survey Foot	US survey foot
2601_2093.las	US Survey Foot	US survey foot
2601_2095.las	US Survey Foot	US survey foot
2601_2097.las	US Survey Foot	US survey foot
2601_2099.las	US Survey Foot	US survey foot
2601_2101.las	US Survey Foot	US survey foot
2601_2103.las	US Survey Foot	US survey foot
2601_2105.las	US Survey Foot	US survey foot
2601_2107.las	US Survey Foot	US survey foot
2601_2109.las	US Survey Foot	US survey foot
2601_2111.las	US Survey Foot	US survey foot
2601_2113.las	US Survey Foot	US survey foot
2601_2115.las	US Survey Foot	US survey foot
2601_2117.las	US Survey Foot	US survey foot
2601_2119.las	US Survey Foot	US survey foot
2601_2121.las	US Survey Foot	US survey foot
2601_2123.las	US Survey Foot	US survey foot
2601_2125.las	US Survey Foot	US survey foot
2601_2127.las	US Survey Foot	US survey foot
2603_1999.las	US Survey Foot	US survey foot
2603_2001.las	US Survey Foot	US survey foot

DPH-6 Report on Units of Reference (Tiled Data)

- continued

File	Horizontal Unit	Vertical Unit
2603_2003.las	US Survey Foot	US survey foot
2603_2005.las	US Survey Foot	US survey foot
2603_2007.las	US Survey Foot	US survey foot
2603_2009.las	US Survey Foot	US survey foot
2603_2011.las	US Survey Foot	US survey foot
2603_2013.las	US Survey Foot	US survey foot
2603_2015.las	US Survey Foot	US survey foot
2603_2017.las	US Survey Foot	US survey foot
2603_2019.las	US Survey Foot	US survey foot
2603_2021.las	US Survey Foot	US survey foot
2603_2023.las	US Survey Foot	US survey foot
2603_2025.las	US Survey Foot	US survey foot
2603_2027.las	US Survey Foot	US survey foot
2603_2029.las	US Survey Foot	US survey foot
2603_2031.las	US Survey Foot	US survey foot
2603_2033.las	US Survey Foot	US survey foot
2603_2035.las	US Survey Foot	US survey foot
2603_2037.las	US Survey Foot	US survey foot
2603_2039.las	US Survey Foot	US survey foot
2603_2041.las	US Survey Foot	US survey foot
2603_2043.las	US Survey Foot	US survey foot
2603_2045.las	US Survey Foot	US survey foot
2603_2047.las	US Survey Foot	US survey foot
2603_2049.las	US Survey Foot	US survey foot
2603_2051.las	US Survey Foot	US survey foot
2603_2053.las	US Survey Foot	US survey foot
2603_2055.las	US Survey Foot	US survey foot
2603_2057.las	US Survey Foot	US survey foot
2603_2059.las	US Survey Foot	US survey foot
2603_2061.las	US Survey Foot	US survey foot
2603_2063.las	US Survey Foot	US survey foot
2603_2065.las	US Survey Foot	US survey foot
2603_2067.las	US Survey Foot	US survey foot
2603_2069.las	US Survey Foot	US survey foot
2603_2071.las	US Survey Foot	US survey foot
2603_2073.las	US Survey Foot	US survey foot
2603_2075.las	US Survey Foot	US survey foot
2603_2077.las	US Survey Foot	US survey foot
2603_2079.las	US Survey Foot	US survey foot
2603_2081.las	US Survey Foot	US survey foot
2603_2083.las	US Survey Foot	US survey foot
2603_2085.las	US Survey Foot	US survey foot
2603_2087.las	US Survey Foot	US survey foot
2603_2089.las	US Survey Foot	US survey foot
2603_2091.las	US Survey Foot	US survey foot
2603_2093.las	US Survey Foot	US survey foot
2603_2095.las	US Survey Foot	US survey foot

DPH-6 Report on Units of Reference (Tiled Data)

- continued

File	Horizontal Unit	Vertical Unit
2603_2097.las	US Survey Foot	US survey foot
2603_2099.las	US Survey Foot	US survey foot
2603_2101.las	US Survey Foot	US survey foot
2603_2103.las	US Survey Foot	US survey foot
2603_2105.las	US Survey Foot	US survey foot
2603_2107.las	US Survey Foot	US survey foot
2603_2109.las	US Survey Foot	US survey foot
2603_2111.las	US Survey Foot	US survey foot
2603_2113.las	US Survey Foot	US survey foot
2603_2115.las	US Survey Foot	US survey foot
2603_2117.las	US Survey Foot	US survey foot
2603_2119.las	US Survey Foot	US survey foot
2603_2121.las	US Survey Foot	US survey foot
2603_2123.las	US Survey Foot	US survey foot
2603_2125.las	US Survey Foot	US survey foot
2603_2127.las	US Survey Foot	US survey foot
2605_1999.las	US Survey Foot	US survey foot
2605_2001.las	US Survey Foot	US survey foot
2605_2003.las	US Survey Foot	US survey foot
2605_2005.las	US Survey Foot	US survey foot
2605_2007.las	US Survey Foot	US survey foot
2605_2009.las	US Survey Foot	US survey foot
2605_2011.las	US Survey Foot	US survey foot
2605_2013.las	US Survey Foot	US survey foot
2605_2015.las	US Survey Foot	US survey foot
2605_2017.las	US Survey Foot	US survey foot
2605_2019.las	US Survey Foot	US survey foot
2605_2021.las	US Survey Foot	US survey foot
2605_2023.las	US Survey Foot	US survey foot
2605_2025.las	US Survey Foot	US survey foot
2605_2027.las	US Survey Foot	US survey foot
2605_2029.las	US Survey Foot	US survey foot
2605_2031.las	US Survey Foot	US survey foot
2605_2033.las	US Survey Foot	US survey foot
2605_2035.las	US Survey Foot	US survey foot
2605_2037.las	US Survey Foot	US survey foot
2605_2039.las	US Survey Foot	US survey foot
2605_2041.las	US Survey Foot	US survey foot
2605_2043.las	US Survey Foot	US survey foot
2605_2045.las	US Survey Foot	US survey foot
2605_2047.las	US Survey Foot	US survey foot
2605_2049.las	US Survey Foot	US survey foot
2605_2051.las	US Survey Foot	US survey foot
2605_2053.las	US Survey Foot	US survey foot
2605_2055.las	US Survey Foot	US survey foot
2605_2057.las	US Survey Foot	US survey foot
2605_2059.las	US Survey Foot	US survey foot

DPH-6 Report on Units of Reference (Tiled Data)

- continued

File	Horizontal Unit	Vertical Unit
2605_2061.las	US Survey Foot	US survey foot
2605_2063.las	US Survey Foot	US survey foot
2605_2065.las	US Survey Foot	US survey foot
2605_2067.las	US Survey Foot	US survey foot
2605_2069.las	US Survey Foot	US survey foot
2605_2071.las	US Survey Foot	US survey foot
2605_2073.las	US Survey Foot	US survey foot
2605_2075.las	US Survey Foot	US survey foot
2605_2077.las	US Survey Foot	US survey foot
2605_2079.las	US Survey Foot	US survey foot
2605_2081.las	US Survey Foot	US survey foot
2605_2083.las	US Survey Foot	US survey foot
2605_2085.las	US Survey Foot	US survey foot
2605_2087.las	US Survey Foot	US survey foot
2605_2089.las	US Survey Foot	US survey foot
2605_2091.las	US Survey Foot	US survey foot
2605_2093.las	US Survey Foot	US survey foot
2605_2095.las	US Survey Foot	US survey foot
2605_2097.las	US Survey Foot	US survey foot
2605_2099.las	US Survey Foot	US survey foot
2605_2101.las	US Survey Foot	US survey foot
2605_2103.las	US Survey Foot	US survey foot
2605_2105.las	US Survey Foot	US survey foot
2605_2107.las	US Survey Foot	US survey foot
2605_2109.las	US Survey Foot	US survey foot
2605_2111.las	US Survey Foot	US survey foot
2605_2113.las	US Survey Foot	US survey foot
2605_2115.las	US Survey Foot	US survey foot
2605_2117.las	US Survey Foot	US survey foot
2605_2119.las	US Survey Foot	US survey foot
2605_2121.las	US Survey Foot	US survey foot
2605_2123.las	US Survey Foot	US survey foot
2605_2125.las	US Survey Foot	US survey foot
2605_2127.las	US Survey Foot	US survey foot
2607_1999.las	US Survey Foot	US survey foot
2607_2001.las	US Survey Foot	US survey foot
2607_2003.las	US Survey Foot	US survey foot
2607_2005.las	US Survey Foot	US survey foot
2607_2007.las	US Survey Foot	US survey foot
2607_2009.las	US Survey Foot	US survey foot
2607_2011.las	US Survey Foot	US survey foot
2607_2013.las	US Survey Foot	US survey foot
2607_2015.las	US Survey Foot	US survey foot
2607_2017.las	US Survey Foot	US survey foot
2607_2019.las	US Survey Foot	US survey foot
2607_2021.las	US Survey Foot	US survey foot
2607_2023.las	US Survey Foot	US survey foot

DPH-6 Report on Units of Reference (Tiled Data)

- continued

File	Horizontal Unit	Vertical Unit
2607_2025.las	US Survey Foot	US survey foot
2607_2027.las	US Survey Foot	US survey foot
2607_2029.las	US Survey Foot	US survey foot
2607_2031.las	US Survey Foot	US survey foot
2607_2033.las	US Survey Foot	US survey foot
2607_2035.las	US Survey Foot	US survey foot
2607_2037.las	US Survey Foot	US survey foot
2607_2039.las	US Survey Foot	US survey foot
2607_2041.las	US Survey Foot	US survey foot
2607_2043.las	US Survey Foot	US survey foot
2607_2045.las	US Survey Foot	US survey foot
2607_2047.las	US Survey Foot	US survey foot
2607_2049.las	US Survey Foot	US survey foot
2607_2051.las	US Survey Foot	US survey foot
2607_2053.las	US Survey Foot	US survey foot
2607_2055.las	US Survey Foot	US survey foot
2607_2057.las	US Survey Foot	US survey foot
2607_2059.las	US Survey Foot	US survey foot
2607_2061.las	US Survey Foot	US survey foot
2607_2063.las	US Survey Foot	US survey foot
2607_2065.las	US Survey Foot	US survey foot
2607_2067.las	US Survey Foot	US survey foot
2607_2069.las	US Survey Foot	US survey foot
2607_2071.las	US Survey Foot	US survey foot
2607_2073.las	US Survey Foot	US survey foot
2607_2075.las	US Survey Foot	US survey foot
2607_2077.las	US Survey Foot	US survey foot
2607_2079.las	US Survey Foot	US survey foot
2607_2081.las	US Survey Foot	US survey foot
2607_2083.las	US Survey Foot	US survey foot
2607_2085.las	US Survey Foot	US survey foot
2607_2087.las	US Survey Foot	US survey foot
2607_2089.las	US Survey Foot	US survey foot
2607_2091.las	US Survey Foot	US survey foot
2607_2093.las	US Survey Foot	US survey foot
2607_2095.las	US Survey Foot	US survey foot
2607_2097.las	US Survey Foot	US survey foot
2607_2099.las	US Survey Foot	US survey foot
2607_2101.las	US Survey Foot	US survey foot
2607_2103.las	US Survey Foot	US survey foot
2607_2105.las	US Survey Foot	US survey foot
2607_2107.las	US Survey Foot	US survey foot
2607_2109.las	US Survey Foot	US survey foot
2607_2111.las	US Survey Foot	US survey foot
2607_2113.las	US Survey Foot	US survey foot
2607_2115.las	US Survey Foot	US survey foot
2607_2117.las	US Survey Foot	US survey foot

DPH-6 Report on Units of Reference (Tiled Data) - continued

File	Horizontal Unit	Vertical Unit
2607_2119.las	US Survey Foot	US survey foot
2607_2121.las	US Survey Foot	US survey foot
2607_2123.las	US Survey Foot	US survey foot
2607_2125.las	US Survey Foot	US survey foot
2607_2127.las	US Survey Foot	US survey foot
2609_1999.las	US Survey Foot	US survey foot
2609_2001.las	US Survey Foot	US survey foot
2609_2003.las	US Survey Foot	US survey foot
2609_2005.las	US Survey Foot	US survey foot
2609_2007.las	US Survey Foot	US survey foot
2609_2009.las	US Survey Foot	US survey foot
2609_2011.las	US Survey Foot	US survey foot
2609_2013.las	US Survey Foot	US survey foot
2609_2015.las	US Survey Foot	US survey foot
2609_2017.las	US Survey Foot	US survey foot
2609_2019.las	US Survey Foot	US survey foot
2609_2021.las	US Survey Foot	US survey foot
2609_2023.las	US Survey Foot	US survey foot
2609_2025.las	US Survey Foot	US survey foot
2609_2027.las	US Survey Foot	US survey foot
2609_2029.las	US Survey Foot	US survey foot
2609_2031.las	US Survey Foot	US survey foot
2609_2033.las	US Survey Foot	US survey foot
2609_2035.las	US Survey Foot	US survey foot
2609_2037.las	US Survey Foot	US survey foot
2609_2039.las	US Survey Foot	US survey foot
2609_2041.las	US Survey Foot	US survey foot
2609_2043.las	US Survey Foot	US survey foot
2609_2045.las	US Survey Foot	US survey foot
2609_2047.las	US Survey Foot	US survey foot
2609_2049.las	US Survey Foot	US survey foot
2609_2051.las	US Survey Foot	US survey foot
2609_2053.las	US Survey Foot	US survey foot
2609_2055.las	US Survey Foot	US survey foot
2609_2057.las	US Survey Foot	US survey foot
2609_2059.las	US Survey Foot	US survey foot
2609_2061.las	US Survey Foot	US survey foot
2609_2063.las	US Survey Foot	US survey foot
2609_2065.las	US Survey Foot	US survey foot
2609_2067.las	US Survey Foot	US survey foot
2609_2069.las	US Survey Foot	US survey foot
2609_2071.las	US Survey Foot	US survey foot
2609_2073.las	US Survey Foot	US survey foot
2609_2075.las	US Survey Foot	US survey foot
2609_2077.las	US Survey Foot	US survey foot
2609_2079.las	US Survey Foot	US survey foot
2609_2081.las	US Survey Foot	US survey foot

DPH-6 Report on Units of Reference (Tiled Data)

- continued

File	Horizontal Unit	Vertical Unit
2609_2083.las	US Survey Foot	US survey foot
2609_2085.las	US Survey Foot	US survey foot
2609_2087.las	US Survey Foot	US survey foot
2609_2089.las	US Survey Foot	US survey foot
2609_2091.las	US Survey Foot	US survey foot
2609_2093.las	US Survey Foot	US survey foot
2609_2095.las	US Survey Foot	US survey foot
2609_2097.las	US Survey Foot	US survey foot
2609_2099.las	US Survey Foot	US survey foot
2609_2101.las	US Survey Foot	US survey foot
2609_2103.las	US Survey Foot	US survey foot
2609_2105.las	US Survey Foot	US survey foot
2609_2107.las	US Survey Foot	US survey foot
2609_2109.las	US Survey Foot	US survey foot
2609_2111.las	US Survey Foot	US survey foot
2609_2113.las	US Survey Foot	US survey foot
2609_2115.las	US Survey Foot	US survey foot
2609_2117.las	US Survey Foot	US survey foot
2609_2119.las	US Survey Foot	US survey foot
2609_2121.las	US Survey Foot	US survey foot
2609_2123.las	US Survey Foot	US survey foot
2609_2125.las	US Survey Foot	US survey foot
2609_2127.las	US Survey Foot	US survey foot
2611_1999.las	US Survey Foot	US survey foot
2611_2001.las	US Survey Foot	US survey foot
2611_2003.las	US Survey Foot	US survey foot
2611_2005.las	US Survey Foot	US survey foot
2611_2007.las	US Survey Foot	US survey foot
2611_2009.las	US Survey Foot	US survey foot
2611_2011.las	US Survey Foot	US survey foot
2611_2013.las	US Survey Foot	US survey foot
2611_2015.las	US Survey Foot	US survey foot
2611_2017.las	US Survey Foot	US survey foot
2611_2019.las	US Survey Foot	US survey foot
2611_2021.las	US Survey Foot	US survey foot
2611_2023.las	US Survey Foot	US survey foot
2611_2025.las	US Survey Foot	US survey foot
2611_2027.las	US Survey Foot	US survey foot
2611_2029.las	US Survey Foot	US survey foot
2611_2031.las	US Survey Foot	US survey foot
2611_2033.las	US Survey Foot	US survey foot
2611_2035.las	US Survey Foot	US survey foot
2611_2037.las	US Survey Foot	US survey foot
2611_2039.las	US Survey Foot	US survey foot
2611_2041.las	US Survey Foot	US survey foot
2611_2043.las	US Survey Foot	US survey foot
2611_2045.las	US Survey Foot	US survey foot

DPH-6 Report on Units of Reference (Tiled Data)

- continued

File	Horizontal Unit	Vertical Unit
2611_2047.las	US Survey Foot	US survey foot
2611_2049.las	US Survey Foot	US survey foot
2611_2051.las	US Survey Foot	US survey foot
2611_2053.las	US Survey Foot	US survey foot
2611_2055.las	US Survey Foot	US survey foot
2611_2057.las	US Survey Foot	US survey foot
2611_2059.las	US Survey Foot	US survey foot
2611_2061.las	US Survey Foot	US survey foot
2611_2063.las	US Survey Foot	US survey foot
2611_2065.las	US Survey Foot	US survey foot
2611_2067.las	US Survey Foot	US survey foot
2611_2069.las	US Survey Foot	US survey foot
2611_2071.las	US Survey Foot	US survey foot
2611_2073.las	US Survey Foot	US survey foot
2611_2075.las	US Survey Foot	US survey foot
2611_2077.las	US Survey Foot	US survey foot
2611_2079.las	US Survey Foot	US survey foot
2611_2081.las	US Survey Foot	US survey foot
2611_2083.las	US Survey Foot	US survey foot
2611_2085.las	US Survey Foot	US survey foot
2611_2087.las	US Survey Foot	US survey foot
2611_2089.las	US Survey Foot	US survey foot
2611_2091.las	US Survey Foot	US survey foot
2611_2093.las	US Survey Foot	US survey foot
2611_2095.las	US Survey Foot	US survey foot
2611_2097.las	US Survey Foot	US survey foot
2611_2099.las	US Survey Foot	US survey foot
2611_2101.las	US Survey Foot	US survey foot
2611_2103.las	US Survey Foot	US survey foot
2611_2105.las	US Survey Foot	US survey foot
2611_2107.las	US Survey Foot	US survey foot
2611_2109.las	US Survey Foot	US survey foot
2611_2111.las	US Survey Foot	US survey foot
2611_2113.las	US Survey Foot	US survey foot
2611_2115.las	US Survey Foot	US survey foot
2611_2117.las	US Survey Foot	US survey foot
2611_2119.las	US Survey Foot	US survey foot
2611_2121.las	US Survey Foot	US survey foot
2611_2123.las	US Survey Foot	US survey foot
2611_2125.las	US Survey Foot	US survey foot
2611_2127.las	US Survey Foot	US survey foot
2613_1999.las	US Survey Foot	US survey foot
2613_2001.las	US Survey Foot	US survey foot
2613_2003.las	US Survey Foot	US survey foot
2613_2005.las	US Survey Foot	US survey foot
2613_2007.las	US Survey Foot	US survey foot
2613_2009.las	US Survey Foot	US survey foot

DPH-6 Report on Units of Reference (Tiled Data) - continued

File	Horizontal Unit	Vertical Unit
2613_2011.las	US Survey Foot	US survey foot
2613_2013.las	US Survey Foot	US survey foot
2613_2015.las	US Survey Foot	US survey foot
2613_2017.las	US Survey Foot	US survey foot
2613_2019.las	US Survey Foot	US survey foot
2613_2021.las	US Survey Foot	US survey foot
2613_2023.las	US Survey Foot	US survey foot
2613_2025.las	US Survey Foot	US survey foot
2613_2027.las	US Survey Foot	US survey foot
2613_2029.las	US Survey Foot	US survey foot
2613_2031.las	US Survey Foot	US survey foot
2613_2033.las	US Survey Foot	US survey foot
2613_2035.las	US Survey Foot	US survey foot
2613_2037.las	US Survey Foot	US survey foot
2613_2039.las	US Survey Foot	US survey foot
2613_2041.las	US Survey Foot	US survey foot
2613_2043.las	US Survey Foot	US survey foot
2613_2045.las	US Survey Foot	US survey foot
2613_2047.las	US Survey Foot	US survey foot
2613_2049.las	US Survey Foot	US survey foot
2613_2051.las	US Survey Foot	US survey foot
2613_2053.las	US Survey Foot	US survey foot
2613_2055.las	US Survey Foot	US survey foot
2613_2057.las	US Survey Foot	US survey foot
2613_2059.las	US Survey Foot	US survey foot
2613_2061.las	US Survey Foot	US survey foot
2613_2063.las	US Survey Foot	US survey foot
2613_2065.las	US Survey Foot	US survey foot
2613_2067.las	US Survey Foot	US survey foot
2613_2069.las	US Survey Foot	US survey foot
2613_2071.las	US Survey Foot	US survey foot
2613_2073.las	US Survey Foot	US survey foot
2613_2075.las	US Survey Foot	US survey foot
2613_2077.las	US Survey Foot	US survey foot
2613_2079.las	US Survey Foot	US survey foot
2613_2081.las	US Survey Foot	US survey foot
2613_2083.las	US Survey Foot	US survey foot
2613_2085.las	US Survey Foot	US survey foot
2613_2087.las	US Survey Foot	US survey foot
2613_2089.las	US Survey Foot	US survey foot
2613_2091.las	US Survey Foot	US survey foot
2613_2093.las	US Survey Foot	US survey foot
2613_2095.las	US Survey Foot	US survey foot
2613_2097.las	US Survey Foot	US survey foot
2613_2099.las	US Survey Foot	US survey foot
2613_2101.las	US Survey Foot	US survey foot
2613_2103.las	US Survey Foot	US survey foot

DPH-6 Report on Units of Reference (Tiled Data)

- continued

File	Horizontal Unit	Vertical Unit
2613_2105.las	US Survey Foot	US survey foot
2613_2107.las	US Survey Foot	US survey foot
2613_2109.las	US Survey Foot	US survey foot
2613_2111.las	US Survey Foot	US survey foot
2613_2113.las	US Survey Foot	US survey foot
2613_2115.las	US Survey Foot	US survey foot
2613_2117.las	US Survey Foot	US survey foot
2613_2119.las	US Survey Foot	US survey foot
2613_2121.las	US Survey Foot	US survey foot
2613_2123.las	US Survey Foot	US survey foot
2613_2125.las	US Survey Foot	US survey foot
2613_2127.las	US Survey Foot	US survey foot
2615_1999.las	US Survey Foot	US survey foot
2615_2001.las	US Survey Foot	US survey foot
2615_2003.las	US Survey Foot	US survey foot
2615_2005.las	US Survey Foot	US survey foot
2615_2007.las	US Survey Foot	US survey foot
2615_2009.las	US Survey Foot	US survey foot
2615_2011.las	US Survey Foot	US survey foot
2615_2013.las	US Survey Foot	US survey foot
2615_2015.las	US Survey Foot	US survey foot
2615_2017.las	US Survey Foot	US survey foot
2615_2019.las	US Survey Foot	US survey foot
2615_2021.las	US Survey Foot	US survey foot
2615_2023.las	US Survey Foot	US survey foot
2615_2025.las	US Survey Foot	US survey foot
2615_2027.las	US Survey Foot	US survey foot
2615_2029.las	US Survey Foot	US survey foot
2615_2031.las	US Survey Foot	US survey foot
2615_2033.las	US Survey Foot	US survey foot
2615_2035.las	US Survey Foot	US survey foot
2615_2037.las	US Survey Foot	US survey foot
2615_2039.las	US Survey Foot	US survey foot
2615_2041.las	US Survey Foot	US survey foot
2615_2043.las	US Survey Foot	US survey foot
2615_2045.las	US Survey Foot	US survey foot
2615_2047.las	US Survey Foot	US survey foot
2615_2049.las	US Survey Foot	US survey foot
2615_2051.las	US Survey Foot	US survey foot
2615_2053.las	US Survey Foot	US survey foot
2615_2055.las	US Survey Foot	US survey foot
2615_2057.las	US Survey Foot	US survey foot
2615_2059.las	US Survey Foot	US survey foot
2615_2061.las	US Survey Foot	US survey foot
2615_2063.las	US Survey Foot	US survey foot
2615_2065.las	US Survey Foot	US survey foot
2615_2067.las	US Survey Foot	US survey foot

DPH-6 Report on Units of Reference (Tiled Data)

- continued

File	Horizontal Unit	Vertical Unit
2615_2069.las	US Survey Foot	US survey foot
2615_2071.las	US Survey Foot	US survey foot
2615_2073.las	US Survey Foot	US survey foot
2615_2075.las	US Survey Foot	US survey foot
2615_2077.las	US Survey Foot	US survey foot
2615_2079.las	US Survey Foot	US survey foot
2615_2081.las	US Survey Foot	US survey foot
2615_2083.las	US Survey Foot	US survey foot
2615_2085.las	US Survey Foot	US survey foot
2615_2087.las	US Survey Foot	US survey foot
2615_2089.las	US Survey Foot	US survey foot
2615_2091.las	US Survey Foot	US survey foot
2615_2093.las	US Survey Foot	US survey foot
2615_2095.las	US Survey Foot	US survey foot
2615_2097.las	US Survey Foot	US survey foot
2615_2099.las	US Survey Foot	US survey foot
2615_2101.las	US Survey Foot	US survey foot
2615_2103.las	US Survey Foot	US survey foot
2615_2105.las	US Survey Foot	US survey foot
2615_2107.las	US Survey Foot	US survey foot
2615_2109.las	US Survey Foot	US survey foot
2615_2111.las	US Survey Foot	US survey foot
2615_2113.las	US Survey Foot	US survey foot
2615_2115.las	US Survey Foot	US survey foot
2615_2117.las	US Survey Foot	US survey foot
2615_2119.las	US Survey Foot	US survey foot
2615_2121.las	US Survey Foot	US survey foot
2615_2123.las	US Survey Foot	US survey foot
2615_2125.las	US Survey Foot	US survey foot
2615_2127.las	US Survey Foot	US survey foot
2617_1999.las	US Survey Foot	US survey foot
2617_2001.las	US Survey Foot	US survey foot
2617_2003.las	US Survey Foot	US survey foot
2617_2005.las	US Survey Foot	US survey foot
2617_2007.las	US Survey Foot	US survey foot
2617_2009.las	US Survey Foot	US survey foot
2617_2011.las	US Survey Foot	US survey foot
2617_2013.las	US Survey Foot	US survey foot
2617_2015.las	US Survey Foot	US survey foot
2617_2017.las	US Survey Foot	US survey foot
2617_2019.las	US Survey Foot	US survey foot
2617_2021.las	US Survey Foot	US survey foot
2617_2023.las	US Survey Foot	US survey foot
2617_2025.las	US Survey Foot	US survey foot
2617_2027.las	US Survey Foot	US survey foot
2617_2029.las	US Survey Foot	US survey foot
2617_2031.las	US Survey Foot	US survey foot

DPH-6 Report on Units of Reference (Tiled Data) - continued

File	Horizontal Unit	Vertical Unit
2617_2033.las	US Survey Foot	US survey foot
2617_2035.las	US Survey Foot	US survey foot
2617_2037.las	US Survey Foot	US survey foot
2617_2039.las	US Survey Foot	US survey foot
2617_2041.las	US Survey Foot	US survey foot
2617_2043.las	US Survey Foot	US survey foot
2617_2045.las	US Survey Foot	US survey foot
2617_2047.las	US Survey Foot	US survey foot
2617_2049.las	US Survey Foot	US survey foot
2617_2051.las	US Survey Foot	US survey foot
2617_2053.las	US Survey Foot	US survey foot
2617_2055.las	US Survey Foot	US survey foot
2617_2057.las	US Survey Foot	US survey foot
2617_2059.las	US Survey Foot	US survey foot
2617_2061.las	US Survey Foot	US survey foot
2617_2063.las	US Survey Foot	US survey foot
2617_2065.las	US Survey Foot	US survey foot
2617_2067.las	US Survey Foot	US survey foot
2617_2069.las	US Survey Foot	US survey foot
2617_2071.las	US Survey Foot	US survey foot
2617_2073.las	US Survey Foot	US survey foot
2617_2075.las	US Survey Foot	US survey foot
2617_2077.las	US Survey Foot	US survey foot
2617_2079.las	US Survey Foot	US survey foot
2617_2081.las	US Survey Foot	US survey foot
2617_2083.las	US Survey Foot	US survey foot
2617_2085.las	US Survey Foot	US survey foot
2617_2087.las	US Survey Foot	US survey foot
2617_2089.las	US Survey Foot	US survey foot
2617_2091.las	US Survey Foot	US survey foot
2617_2093.las	US Survey Foot	US survey foot
2617_2095.las	US Survey Foot	US survey foot
2617_2097.las	US Survey Foot	US survey foot
2617_2099.las	US Survey Foot	US survey foot
2617_2101.las	US Survey Foot	US survey foot
2617_2103.las	US Survey Foot	US survey foot
2617_2105.las	US Survey Foot	US survey foot
2617_2107.las	US Survey Foot	US survey foot
2617_2109.las	US Survey Foot	US survey foot
2617_2111.las	US Survey Foot	US survey foot
2617_2113.las	US Survey Foot	US survey foot
2617_2115.las	US Survey Foot	US survey foot
2617_2117.las	US Survey Foot	US survey foot
2617_2119.las	US Survey Foot	US survey foot
2617_2121.las	US Survey Foot	US survey foot
2617_2123.las	US Survey Foot	US survey foot
2617_2125.las	US Survey Foot	US survey foot

DPH-6 Report on Units of Reference (Tiled Data)

- continued

File	Horizontal Unit	Vertical Unit
2617_2127.las	US Survey Foot	US survey foot
2619_1999.las	US Survey Foot	US survey foot
2619_2001.las	US Survey Foot	US survey foot
2619_2003.las	US Survey Foot	US survey foot
2619_2005.las	US Survey Foot	US survey foot
2619_2007.las	US Survey Foot	US survey foot
2619_2009.las	US Survey Foot	US survey foot
2619_2011.las	US Survey Foot	US survey foot
2619_2013.las	US Survey Foot	US survey foot
2619_2015.las	US Survey Foot	US survey foot
2619_2017.las	US Survey Foot	US survey foot
2619_2019.las	US Survey Foot	US survey foot
2619_2021.las	US Survey Foot	US survey foot
2619_2023.las	US Survey Foot	US survey foot
2619_2025.las	US Survey Foot	US survey foot
2619_2027.las	US Survey Foot	US survey foot
2619_2029.las	US Survey Foot	US survey foot
2619_2031.las	US Survey Foot	US survey foot
2619_2033.las	US Survey Foot	US survey foot
2619_2035.las	US Survey Foot	US survey foot
2619_2037.las	US Survey Foot	US survey foot
2619_2039.las	US Survey Foot	US survey foot
2619_2041.las	US Survey Foot	US survey foot
2619_2043.las	US Survey Foot	US survey foot
2619_2045.las	US Survey Foot	US survey foot
2619_2047.las	US Survey Foot	US survey foot
2619_2049.las	US Survey Foot	US survey foot
2619_2051.las	US Survey Foot	US survey foot
2619_2053.las	US Survey Foot	US survey foot
2619_2055.las	US Survey Foot	US survey foot
2619_2057.las	US Survey Foot	US survey foot
2619_2059.las	US Survey Foot	US survey foot
2619_2061.las	US Survey Foot	US survey foot
2619_2063.las	US Survey Foot	US survey foot
2619_2065.las	US Survey Foot	US survey foot
2619_2067.las	US Survey Foot	US survey foot
2619_2069.las	US Survey Foot	US survey foot
2619_2071.las	US Survey Foot	US survey foot
2619_2073.las	US Survey Foot	US survey foot
2619_2075.las	US Survey Foot	US survey foot
2619_2077.las	US Survey Foot	US survey foot
2619_2079.las	US Survey Foot	US survey foot
2619_2081.las	US Survey Foot	US survey foot
2619_2083.las	US Survey Foot	US survey foot
2619_2085.las	US Survey Foot	US survey foot
2619_2087.las	US Survey Foot	US survey foot
2619_2089.las	US Survey Foot	US survey foot

DPH-6 Report on Units of Reference (Tiled Data)

- continued

File	Horizontal Unit	Vertical Unit
2619_2091.las	US Survey Foot	US survey foot
2619_2093.las	US Survey Foot	US survey foot
2619_2095.las	US Survey Foot	US survey foot
2619_2097.las	US Survey Foot	US survey foot
2619_2099.las	US Survey Foot	US survey foot
2619_2101.las	US Survey Foot	US survey foot
2619_2103.las	US Survey Foot	US survey foot
2619_2105.las	US Survey Foot	US survey foot
2619_2107.las	US Survey Foot	US survey foot
2619_2109.las	US Survey Foot	US survey foot
2619_2111.las	US Survey Foot	US survey foot
2619_2113.las	US Survey Foot	US survey foot
2619_2115.las	US Survey Foot	US survey foot
2619_2117.las	US Survey Foot	US survey foot
2619_2119.las	US Survey Foot	US survey foot
2619_2121.las	US Survey Foot	US survey foot
2619_2123.las	US Survey Foot	US survey foot
2619_2125.las	US Survey Foot	US survey foot
2619_2127.las	US Survey Foot	US survey foot
2621_1999.las	US Survey Foot	US survey foot
2621_2001.las	US Survey Foot	US survey foot
2621_2003.las	US Survey Foot	US survey foot
2621_2005.las	US Survey Foot	US survey foot
2621_2007.las	US Survey Foot	US survey foot
2621_2009.las	US Survey Foot	US survey foot
2621_2011.las	US Survey Foot	US survey foot
2621_2013.las	US Survey Foot	US survey foot
2621_2015.las	US Survey Foot	US survey foot
2621_2017.las	US Survey Foot	US survey foot
2621_2019.las	US Survey Foot	US survey foot
2621_2021.las	US Survey Foot	US survey foot
2621_2023.las	US Survey Foot	US survey foot
2621_2025.las	US Survey Foot	US survey foot
2621_2027.las	US Survey Foot	US survey foot
2621_2029.las	US Survey Foot	US survey foot
2621_2031.las	US Survey Foot	US survey foot
2621_2033.las	US Survey Foot	US survey foot
2621_2035.las	US Survey Foot	US survey foot
2621_2037.las	US Survey Foot	US survey foot
2621_2039.las	US Survey Foot	US survey foot
2621_2041.las	US Survey Foot	US survey foot
2621_2043.las	US Survey Foot	US survey foot
2621_2045.las	US Survey Foot	US survey foot
2621_2047.las	US Survey Foot	US survey foot
2621_2049.las	US Survey Foot	US survey foot
2621_2051.las	US Survey Foot	US survey foot
2621_2053.las	US Survey Foot	US survey foot

DPH-6 Report on Units of Reference (Tiled Data)

- continued

File	Horizontal Unit	Vertical Unit
2621_2055.las	US Survey Foot	US survey foot
2621_2057.las	US Survey Foot	US survey foot
2621_2059.las	US Survey Foot	US survey foot
2621_2061.las	US Survey Foot	US survey foot
2621_2063.las	US Survey Foot	US survey foot
2621_2065.las	US Survey Foot	US survey foot
2621_2067.las	US Survey Foot	US survey foot
2621_2069.las	US Survey Foot	US survey foot
2621_2071.las	US Survey Foot	US survey foot
2621_2073.las	US Survey Foot	US survey foot
2621_2075.las	US Survey Foot	US survey foot
2621_2077.las	US Survey Foot	US survey foot
2621_2079.las	US Survey Foot	US survey foot
2621_2081.las	US Survey Foot	US survey foot
2621_2083.las	US Survey Foot	US survey foot
2621_2085.las	US Survey Foot	US survey foot
2621_2087.las	US Survey Foot	US survey foot
2621_2089.las	US Survey Foot	US survey foot
2621_2091.las	US Survey Foot	US survey foot
2621_2093.las	US Survey Foot	US survey foot
2621_2095.las	US Survey Foot	US survey foot
2621_2097.las	US Survey Foot	US survey foot
2621_2099.las	US Survey Foot	US survey foot
2621_2101.las	US Survey Foot	US survey foot
2621_2103.las	US Survey Foot	US survey foot
2621_2105.las	US Survey Foot	US survey foot
2621_2107.las	US Survey Foot	US survey foot
2621_2109.las	US Survey Foot	US survey foot
2621_2111.las	US Survey Foot	US survey foot
2621_2113.las	US Survey Foot	US survey foot
2621_2115.las	US Survey Foot	US survey foot
2621_2117.las	US Survey Foot	US survey foot
2621_2119.las	US Survey Foot	US survey foot
2621_2121.las	US Survey Foot	US survey foot
2621_2123.las	US Survey Foot	US survey foot
2621_2125.las	US Survey Foot	US survey foot
2621_2127.las	US Survey Foot	US survey foot
2623_1999.las	US Survey Foot	US survey foot
2623_2001.las	US Survey Foot	US survey foot
2623_2003.las	US Survey Foot	US survey foot
2623_2005.las	US Survey Foot	US survey foot
2623_2007.las	US Survey Foot	US survey foot
2623_2009.las	US Survey Foot	US survey foot
2623_2011.las	US Survey Foot	US survey foot
2623_2013.las	US Survey Foot	US survey foot
2623_2015.las	US Survey Foot	US survey foot
2623_2017.las	US Survey Foot	US survey foot

DPH-6 Report on Units of Reference (Tiled Data)

- continued

File	Horizontal Unit	Vertical Unit
2623_2019.las	US Survey Foot	US survey foot
2623_2021.las	US Survey Foot	US survey foot
2623_2023.las	US Survey Foot	US survey foot
2623_2025.las	US Survey Foot	US survey foot
2623_2027.las	US Survey Foot	US survey foot
2623_2029.las	US Survey Foot	US survey foot
2623_2031.las	US Survey Foot	US survey foot
2623_2033.las	US Survey Foot	US survey foot
2623_2035.las	US Survey Foot	US survey foot
2623_2037.las	US Survey Foot	US survey foot
2623_2039.las	US Survey Foot	US survey foot
2623_2041.las	US Survey Foot	US survey foot
2623_2043.las	US Survey Foot	US survey foot
2623_2045.las	US Survey Foot	US survey foot
2623_2047.las	US Survey Foot	US survey foot
2623_2049.las	US Survey Foot	US survey foot
2623_2051.las	US Survey Foot	US survey foot
2623_2053.las	US Survey Foot	US survey foot
2623_2055.las	US Survey Foot	US survey foot
2623_2057.las	US Survey Foot	US survey foot
2623_2059.las	US Survey Foot	US survey foot
2623_2061.las	US Survey Foot	US survey foot
2623_2063.las	US Survey Foot	US survey foot
2623_2065.las	US Survey Foot	US survey foot
2623_2067.las	US Survey Foot	US survey foot
2623_2069.las	US Survey Foot	US survey foot
2623_2071.las	US Survey Foot	US survey foot
2623_2073.las	US Survey Foot	US survey foot
2623_2075.las	US Survey Foot	US survey foot
2623_2077.las	US Survey Foot	US survey foot
2623_2079.las	US Survey Foot	US survey foot
2623_2081.las	US Survey Foot	US survey foot
2623_2083.las	US Survey Foot	US survey foot
2623_2085.las	US Survey Foot	US survey foot
2623_2087.las	US Survey Foot	US survey foot
2623_2089.las	US Survey Foot	US survey foot
2623_2091.las	US Survey Foot	US survey foot
2623_2093.las	US Survey Foot	US survey foot
2623_2095.las	US Survey Foot	US survey foot
2623_2097.las	US Survey Foot	US survey foot
2623_2099.las	US Survey Foot	US survey foot
2623_2101.las	US Survey Foot	US survey foot
2623_2103.las	US Survey Foot	US survey foot
2623_2105.las	US Survey Foot	US survey foot
2623_2107.las	US Survey Foot	US survey foot
2623_2109.las	US Survey Foot	US survey foot
2623_2111.las	US Survey Foot	US survey foot

DPH-6 Report on Units of Reference (Tiled Data)

- continued

File	Horizontal Unit	Vertical Unit
2623_2113.las	US Survey Foot	US survey foot
2623_2115.las	US Survey Foot	US survey foot
2623_2117.las	US Survey Foot	US survey foot
2623_2119.las	US Survey Foot	US survey foot
2623_2121.las	US Survey Foot	US survey foot
2623_2123.las	US Survey Foot	US survey foot
2623_2125.las	US Survey Foot	US survey foot
2623_2127.las	US Survey Foot	US survey foot
2625_1999.las	US Survey Foot	US survey foot
2625_2001.las	US Survey Foot	US survey foot
2625_2003.las	US Survey Foot	US survey foot
2625_2005.las	US Survey Foot	US survey foot
2625_2007.las	US Survey Foot	US survey foot
2625_2009.las	US Survey Foot	US survey foot
2625_2011.las	US Survey Foot	US survey foot
2625_2013.las	US Survey Foot	US survey foot
2625_2015.las	US Survey Foot	US survey foot
2625_2017.las	US Survey Foot	US survey foot
2625_2019.las	US Survey Foot	US survey foot
2625_2021.las	US Survey Foot	US survey foot
2625_2023.las	US Survey Foot	US survey foot
2625_2025.las	US Survey Foot	US survey foot
2625_2027.las	US Survey Foot	US survey foot
2625_2029.las	US Survey Foot	US survey foot
2625_2031.las	US Survey Foot	US survey foot
2625_2033.las	US Survey Foot	US survey foot
2625_2035.las	US Survey Foot	US survey foot
2625_2037.las	US Survey Foot	US survey foot
2625_2039.las	US Survey Foot	US survey foot
2625_2041.las	US Survey Foot	US survey foot
2625_2043.las	US Survey Foot	US survey foot
2625_2045.las	US Survey Foot	US survey foot
2625_2047.las	US Survey Foot	US survey foot
2625_2049.las	US Survey Foot	US survey foot
2625_2051.las	US Survey Foot	US survey foot
2625_2053.las	US Survey Foot	US survey foot
2625_2055.las	US Survey Foot	US survey foot
2625_2057.las	US Survey Foot	US survey foot
2625_2059.las	US Survey Foot	US survey foot
2625_2061.las	US Survey Foot	US survey foot
2625_2063.las	US Survey Foot	US survey foot
2625_2065.las	US Survey Foot	US survey foot
2625_2067.las	US Survey Foot	US survey foot
2625_2069.las	US Survey Foot	US survey foot
2625_2071.las	US Survey Foot	US survey foot
2625_2073.las	US Survey Foot	US survey foot
2625_2075.las	US Survey Foot	US survey foot

DPH-6 Report on Units of Reference (Tiled Data)

- continued

File	Horizontal Unit	Vertical Unit
2625_2077.las	US Survey Foot	US survey foot
2625_2079.las	US Survey Foot	US survey foot
2625_2081.las	US Survey Foot	US survey foot
2625_2083.las	US Survey Foot	US survey foot
2625_2085.las	US Survey Foot	US survey foot
2625_2087.las	US Survey Foot	US survey foot
2625_2089.las	US Survey Foot	US survey foot
2625_2091.las	US Survey Foot	US survey foot
2625_2093.las	US Survey Foot	US survey foot
2625_2095.las	US Survey Foot	US survey foot
2625_2097.las	US Survey Foot	US survey foot
2625_2099.las	US Survey Foot	US survey foot
2625_2101.las	US Survey Foot	US survey foot
2625_2103.las	US Survey Foot	US survey foot
2625_2105.las	US Survey Foot	US survey foot
2625_2107.las	US Survey Foot	US survey foot
2625_2109.las	US Survey Foot	US survey foot
2625_2111.las	US Survey Foot	US survey foot
2625_2113.las	US Survey Foot	US survey foot
2625_2115.las	US Survey Foot	US survey foot
2625_2117.las	US Survey Foot	US survey foot
2625_2119.las	US Survey Foot	US survey foot
2625_2121.las	US Survey Foot	US survey foot
2625_2123.las	US Survey Foot	US survey foot
2625_2125.las	US Survey Foot	US survey foot
2625_2127.las	US Survey Foot	US survey foot
2627_1999.las	US Survey Foot	US survey foot
2627_2001.las	US Survey Foot	US survey foot
2627_2003.las	US Survey Foot	US survey foot
2627_2005.las	US Survey Foot	US survey foot
2627_2007.las	US Survey Foot	US survey foot
2627_2009.las	US Survey Foot	US survey foot
2627_2011.las	US Survey Foot	US survey foot
2627_2013.las	US Survey Foot	US survey foot
2627_2015.las	US Survey Foot	US survey foot
2627_2017.las	US Survey Foot	US survey foot
2627_2019.las	US Survey Foot	US survey foot
2627_2021.las	US Survey Foot	US survey foot
2627_2023.las	US Survey Foot	US survey foot
2627_2025.las	US Survey Foot	US survey foot
2627_2027.las	US Survey Foot	US survey foot
2627_2029.las	US Survey Foot	US survey foot
2627_2031.las	US Survey Foot	US survey foot
2627_2033.las	US Survey Foot	US survey foot
2627_2035.las	US Survey Foot	US survey foot
2627_2037.las	US Survey Foot	US survey foot
2627_2039.las	US Survey Foot	US survey foot

DPH-6 Report on Units of Reference (Tiled Data) - continued

File	Horizontal Unit	Vertical Unit
2627_2041.las	US Survey Foot	US survey foot
2627_2043.las	US Survey Foot	US survey foot
2627_2045.las	US Survey Foot	US survey foot
2627_2047.las	US Survey Foot	US survey foot
2627_2049.las	US Survey Foot	US survey foot
2627_2051.las	US Survey Foot	US survey foot
2627_2053.las	US Survey Foot	US survey foot
2627_2055.las	US Survey Foot	US survey foot
2627_2057.las	US Survey Foot	US survey foot
2627_2059.las	US Survey Foot	US survey foot
2627_2061.las	US Survey Foot	US survey foot
2627_2063.las	US Survey Foot	US survey foot
2627_2065.las	US Survey Foot	US survey foot
2627_2067.las	US Survey Foot	US survey foot
2627_2069.las	US Survey Foot	US survey foot
2627_2071.las	US Survey Foot	US survey foot
2627_2073.las	US Survey Foot	US survey foot
2627_2075.las	US Survey Foot	US survey foot
2627_2077.las	US Survey Foot	US survey foot
2627_2079.las	US Survey Foot	US survey foot
2627_2081.las	US Survey Foot	US survey foot
2627_2083.las	US Survey Foot	US survey foot
2627_2085.las	US Survey Foot	US survey foot
2627_2087.las	US Survey Foot	US survey foot
2627_2089.las	US Survey Foot	US survey foot
2627_2091.las	US Survey Foot	US survey foot
2627_2093.las	US Survey Foot	US survey foot
2627_2095.las	US Survey Foot	US survey foot
2627_2097.las	US Survey Foot	US survey foot
2627_2099.las	US Survey Foot	US survey foot
2627_2101.las	US Survey Foot	US survey foot
2627_2103.las	US Survey Foot	US survey foot
2627_2105.las	US Survey Foot	US survey foot
2627_2107.las	US Survey Foot	US survey foot
2627_2109.las	US Survey Foot	US survey foot
2627_2111.las	US Survey Foot	US survey foot
2627_2113.las	US Survey Foot	US survey foot
2627_2115.las	US Survey Foot	US survey foot
2627_2117.las	US Survey Foot	US survey foot
2627_2119.las	US Survey Foot	US survey foot
2627_2121.las	US Survey Foot	US survey foot
2627_2123.las	US Survey Foot	US survey foot
2627_2125.las	US Survey Foot	US survey foot
2627_2127.las	US Survey Foot	US survey foot
2629_1999.las	US Survey Foot	US survey foot
2629_2001.las	US Survey Foot	US survey foot
2629_2003.las	US Survey Foot	US survey foot

DPH-6 Report on Units of Reference (Tiled Data)

- continued

File	Horizontal Unit	Vertical Unit
2629_2005.las	US Survey Foot	US survey foot
2629_2007.las	US Survey Foot	US survey foot
2629_2009.las	US Survey Foot	US survey foot
2629_2011.las	US Survey Foot	US survey foot
2629_2013.las	US Survey Foot	US survey foot
2629_2015.las	US Survey Foot	US survey foot
2629_2017.las	US Survey Foot	US survey foot
2629_2019.las	US Survey Foot	US survey foot
2629_2021.las	US Survey Foot	US survey foot
2629_2023.las	US Survey Foot	US survey foot
2629_2025.las	US Survey Foot	US survey foot
2629_2027.las	US Survey Foot	US survey foot
2629_2029.las	US Survey Foot	US survey foot
2629_2031.las	US Survey Foot	US survey foot
2629_2033.las	US Survey Foot	US survey foot
2629_2035.las	US Survey Foot	US survey foot
2629_2037.las	US Survey Foot	US survey foot
2629_2039.las	US Survey Foot	US survey foot
2629_2041.las	US Survey Foot	US survey foot
2629_2043.las	US Survey Foot	US survey foot
2629_2045.las	US Survey Foot	US survey foot
2629_2047.las	US Survey Foot	US survey foot
2629_2049.las	US Survey Foot	US survey foot
2629_2051.las	US Survey Foot	US survey foot
2629_2053.las	US Survey Foot	US survey foot
2629_2055.las	US Survey Foot	US survey foot
2629_2057.las	US Survey Foot	US survey foot
2629_2059.las	US Survey Foot	US survey foot
2629_2061.las	US Survey Foot	US survey foot
2629_2063.las	US Survey Foot	US survey foot
2629_2065.las	US Survey Foot	US survey foot
2629_2067.las	US Survey Foot	US survey foot
2629_2069.las	US Survey Foot	US survey foot
2629_2071.las	US Survey Foot	US survey foot
2629_2073.las	US Survey Foot	US survey foot
2629_2075.las	US Survey Foot	US survey foot
2629_2077.las	US Survey Foot	US survey foot
2629_2079.las	US Survey Foot	US survey foot
2629_2081.las	US Survey Foot	US survey foot
2629_2083.las	US Survey Foot	US survey foot
2629_2085.las	US Survey Foot	US survey foot
2629_2087.las	US Survey Foot	US survey foot
2629_2089.las	US Survey Foot	US survey foot
2629_2091.las	US Survey Foot	US survey foot
2629_2093.las	US Survey Foot	US survey foot
2629_2095.las	US Survey Foot	US survey foot
2629_2097.las	US Survey Foot	US survey foot

DPH-6 Report on Units of Reference (Tiled Data)
- continued

<u>File</u>	<u>Horizontal Unit</u>	<u>Vertical Unit</u>
2629_2099.las	US Survey Foot	US survey foot
2629_2101.las	US Survey Foot	US survey foot
2629_2103.las	US Survey Foot	US survey foot
2629_2105.las	US Survey Foot	US survey foot
2629_2107.las	US Survey Foot	US survey foot
2629_2109.las	US Survey Foot	US survey foot
2629_2111.las	US Survey Foot	US survey foot
2629_2113.las	US Survey Foot	US survey foot
2629_2115.las	US Survey Foot	US survey foot
2629_2117.las	US Survey Foot	US survey foot
2629_2119.las	US Survey Foot	US survey foot
2629_2121.las	US Survey Foot	US survey foot
2629_2123.las	US Survey Foot	US survey foot
2629_2125.las	US Survey Foot	US survey foot
2629_2127.las	US Survey Foot	US survey foot

DPH-7 Report on Swath Identification

The USGS Lidar Base Specification Version 1.2 states: "At the time of its creation and prior to any further processing, each swath shall be assigned a unique File Source Identification (ID), and each point within the swath shall be assigned a Point Source ID equal to the File Source ID. The Point Source ID on each point will be persisted unchanged throughout all processing and delivery. See the LAS Specification version 1.4 (American Society for Photogrammetry and Remote Sensing, 2011)."

The purpose of this section is to report on the File Source ID and Point Source ID values for the lidar swath data. Note that sub-swaths of original swaths (see DPH-9) may violate the unique values specification described in this test.

[Boresighted Files - Y:\Mapping\Projects\65219796_ISGS_Boone_Winnebago\Product ion\Final_Client_Deliverables\Winnebago_Co_IL_West\Raw_Swaths_LAS1.4](#)

File	File Source ID	Point Source ID
00100.las	100	100
00101.las	101	101
00102.las	102	102
00105.las	105	105
00106.las	106	106
00107.las	107	107
00108.las	108	108
00109.las	109	109
00110.las	110	110
00111.las	111	111
00112.las	112	112
00113.las	113	113
00114.las	114	114
00115.las	115	115
00116.las	116	116
00117.las	117	117
00118.las	118	118
00119.las	119	119
00120.las	120	120
00121.las	121	121
00122.las	122	122
00123.las	123	123
00124.las	124	124
00125.las	125	125
00126.las	126	126
00127.las	127	127
00128.las	128	128
00129.las	129	129
00130.las	130	130
00131.las	131	131
00132.las	132	132
00133.las	133	133
00134.las	134	134
00135.las	135	135
00136.las	136	136
00137.las	137	137
00138.las	138	138
00139.las	139	139
00140.las	140	140

DPH-7 Report on File Source ID (Swath Data) - continued

File	File Source ID	Point Source ID
00141.las	141	141
00142.las	142	142
00143.las	143	143
00144.las	144	144
00145.las	145	145
00146.las	146	146
00147.las	147	147
00148.las	148	148
00149.las	149	149
00150.las	150	150
00151.las	151	151
00152.las	152	152
00153.las	153	153
00154.las	154	154
00155.las	155	155
00156.las	156	156
00157.las	157	157
00158.las	158	158
00159.las	159	159

DPH-8 Report on Point Families (Swath Data)

The USGS Lidar Base Specification Version 1.2 states: "Point families (multiple return 'children' of a single 'parent' pulse) will be maintained throughout all processing before tiling. Multiple returns from a given pulse will be stored in sequential (collected) order."

The purpose of this section is to report on the presence and integrity of point families for the lidar swath data.

[Boresighted Files - Y:\Mapping\Projects\65219796_ISGS_Boone_Winnebago\Product ion\Final_Client_Deliverables\Winnebago_Co_IL_West\Raw_Swaths_LAS1.4](#)

File	Point Families Present
00100.las	Yes
00101.las	Yes
00102.las	Yes
00105.las	Yes
00106.las	Yes
00107.las	Yes
00108.las	Yes
00109.las	Yes
00110.las	Yes
00111.las	Yes
00112.las	Yes
00113.las	Yes
00114.las	Yes
00115.las	Yes
00116.las	Yes
00117.las	Yes
00118.las	Yes
00119.las	Yes
00120.las	Yes
00121.las	Yes
00122.las	Yes
00123.las	Yes
00124.las	Yes
00125.las	Yes
00126.las	Yes
00127.las	Yes
00128.las	Yes
00129.las	Yes
00130.las	Yes
00131.las	Yes
00132.las	Yes
00133.las	Yes
00134.las	Yes
00135.las	Yes
00136.las	Yes
00137.las	Yes
00138.las	Yes
00139.las	Yes
00140.las	Yes
00141.las	Yes
00142.las	Yes
00143.las	Yes

DPH-8 Report on Point Families (Swath Data) - continued

<u>File</u>	<u>Point Families Present</u>
00144.las	Yes
00145.las	Yes
00146.las	Yes
00147.las	Yes
00148.las	Yes
00149.las	Yes
00150.las	Yes
00151.las	Yes
00152.las	Yes
00153.las	Yes
00154.las	Yes
00155.las	Yes
00156.las	Yes
00157.las	Yes
00158.las	Yes
00159.las	Yes

DPH-8 Report on Point Families (Tiled Data)

The purpose of this section is to report on the presence and integrity of point families for the lidar tiled data.

[Classified Files - Y:\Mapping\Projects\65219796_ISGS_Boone_Winnebago\Production\Final_Client_Deliverables\Winnebago_Co_IL_West\Classified_LAS_1.4](#)

File	Point Families Present
2503_2049.las	Yes
2503_2051.las	Yes
2503_2053.las	Yes
2503_2055.las	Yes
2503_2057.las	Yes
2503_2059.las	Yes
2503_2061.las	Yes
2503_2063.las	Yes
2503_2065.las	Yes
2503_2067.las	Yes
2503_2069.las	Yes
2503_2071.las	Yes
2503_2073.las	Yes
2503_2075.las	Yes
2503_2077.las	Yes
2503_2079.las	Yes
2503_2081.las	Yes
2503_2083.las	Yes
2503_2085.las	Yes
2503_2087.las	Yes
2503_2089.las	Yes
2503_2091.las	Yes
2503_2093.las	Yes
2503_2095.las	Yes
2503_2097.las	Yes
2503_2099.las	Yes
2503_2101.las	Yes
2503_2103.las	Yes
2503_2105.las	Yes
2503_2107.las	Yes
2503_2109.las	Yes
2503_2111.las	Yes
2503_2113.las	Yes
2503_2115.las	Yes
2503_2117.las	Yes
2503_2119.las	Yes
2503_2121.las	Yes
2503_2123.las	Yes
2503_2125.las	Yes
2503_2127.las	Yes
2505_2017.las	Yes
2505_2019.las	Yes
2505_2021.las	Yes
2505_2023.las	Yes
2505_2025.las	Yes

DPH-8 Report on Point Families (Tiled Data) - continued

<u>File</u>	<u>Point Families Present</u>
2505_2027.las	Yes
2505_2029.las	Yes
2505_2031.las	Yes
2505_2033.las	Yes
2505_2035.las	Yes
2505_2037.las	Yes
2505_2039.las	Yes
2505_2041.las	Yes
2505_2043.las	Yes
2505_2045.las	Yes
2505_2047.las	Yes
2505_2049.las	Yes
2505_2051.las	Yes
2505_2053.las	Yes
2505_2055.las	Yes
2505_2057.las	Yes
2505_2059.las	Yes
2505_2061.las	Yes
2505_2063.las	Yes
2505_2065.las	Yes
2505_2067.las	Yes
2505_2069.las	Yes
2505_2071.las	Yes
2505_2073.las	Yes
2505_2075.las	Yes
2505_2077.las	Yes
2505_2079.las	Yes
2505_2081.las	Yes
2505_2083.las	Yes
2505_2085.las	Yes
2505_2087.las	Yes
2505_2089.las	Yes
2505_2091.las	Yes
2505_2093.las	Yes
2505_2095.las	Yes
2505_2097.las	Yes
2505_2099.las	Yes
2505_2101.las	Yes
2505_2103.las	Yes
2505_2105.las	Yes
2505_2107.las	Yes
2505_2109.las	Yes
2505_2111.las	Yes
2505_2113.las	Yes
2505_2115.las	Yes
2505_2117.las	Yes
2505_2119.las	Yes
2505_2121.las	Yes
2505_2123.las	Yes

DPH-8 Report on Point Families (Tiled Data) - continued

File	Point Families Present
2505_2125.las	Yes
2505_2127.las	Yes
2507_2017.las	Yes
2507_2019.las	Yes
2507_2021.las	Yes
2507_2023.las	Yes
2507_2025.las	Yes
2507_2027.las	Yes
2507_2029.las	Yes
2507_2031.las	Yes
2507_2033.las	Yes
2507_2035.las	Yes
2507_2037.las	Yes
2507_2039.las	Yes
2507_2041.las	Yes
2507_2043.las	Yes
2507_2045.las	Yes
2507_2047.las	Yes
2507_2049.las	Yes
2507_2051.las	Yes
2507_2053.las	Yes
2507_2055.las	Yes
2507_2057.las	Yes
2507_2059.las	Yes
2507_2061.las	Yes
2507_2063.las	Yes
2507_2065.las	Yes
2507_2067.las	Yes
2507_2069.las	Yes
2507_2071.las	Yes
2507_2073.las	Yes
2507_2075.las	Yes
2507_2077.las	Yes
2507_2079.las	Yes
2507_2081.las	Yes
2507_2083.las	Yes
2507_2085.las	Yes
2507_2087.las	Yes
2507_2089.las	Yes
2507_2091.las	Yes
2507_2093.las	Yes
2507_2095.las	Yes
2507_2097.las	Yes
2507_2099.las	Yes
2507_2101.las	Yes
2507_2103.las	Yes
2507_2105.las	Yes
2507_2107.las	Yes
2507_2109.las	Yes

DPH-8 Report on Point Families (Tiled Data) - continued

<u>File</u>	<u>Point Families Present</u>
2507_2111.las	Yes
2507_2113.las	Yes
2507_2115.las	Yes
2507_2117.las	Yes
2507_2119.las	Yes
2507_2121.las	Yes
2507_2123.las	Yes
2507_2125.las	Yes
2507_2127.las	Yes
2509_2017.las	Yes
2509_2019.las	Yes
2509_2021.las	Yes
2509_2023.las	Yes
2509_2025.las	Yes
2509_2027.las	Yes
2509_2029.las	Yes
2509_2031.las	Yes
2509_2033.las	Yes
2509_2035.las	Yes
2509_2037.las	Yes
2509_2039.las	Yes
2509_2041.las	Yes
2509_2043.las	Yes
2509_2045.las	Yes
2509_2047.las	Yes
2509_2049.las	Yes
2509_2051.las	Yes
2509_2053.las	Yes
2509_2055.las	Yes
2509_2057.las	Yes
2509_2059.las	Yes
2509_2061.las	Yes
2509_2063.las	Yes
2509_2065.las	Yes
2509_2067.las	Yes
2509_2069.las	Yes
2509_2071.las	Yes
2509_2073.las	Yes
2509_2075.las	Yes
2509_2077.las	Yes
2509_2079.las	Yes
2509_2081.las	Yes
2509_2083.las	Yes
2509_2085.las	Yes
2509_2087.las	Yes
2509_2089.las	Yes
2509_2091.las	Yes
2509_2093.las	Yes
2509_2095.las	Yes

DPH-8 Report on Point Families (Tiled Data) - continued

File	Point Families Present
2509_2097.las	Yes
2509_2099.las	Yes
2509_2101.las	Yes
2509_2103.las	Yes
2509_2105.las	Yes
2509_2107.las	Yes
2509_2109.las	Yes
2509_2111.las	Yes
2509_2113.las	Yes
2509_2115.las	Yes
2509_2117.las	Yes
2509_2119.las	Yes
2509_2121.las	Yes
2509_2123.las	Yes
2509_2125.las	Yes
2509_2127.las	Yes
2511_2017.las	Yes
2511_2019.las	Yes
2511_2021.las	Yes
2511_2023.las	Yes
2511_2025.las	Yes
2511_2027.las	Yes
2511_2029.las	Yes
2511_2031.las	Yes
2511_2033.las	Yes
2511_2035.las	Yes
2511_2037.las	Yes
2511_2039.las	Yes
2511_2041.las	Yes
2511_2043.las	Yes
2511_2045.las	Yes
2511_2047.las	Yes
2511_2049.las	Yes
2511_2051.las	Yes
2511_2053.las	Yes
2511_2055.las	Yes
2511_2057.las	Yes
2511_2059.las	Yes
2511_2061.las	Yes
2511_2063.las	Yes
2511_2065.las	Yes
2511_2067.las	Yes
2511_2069.las	Yes
2511_2071.las	Yes
2511_2073.las	Yes
2511_2075.las	Yes
2511_2077.las	Yes
2511_2079.las	Yes
2511_2081.las	Yes

DPH-8 Report on Point Families (Tiled Data) - continued

File	Point Families Present
2511_2083.las	Yes
2511_2085.las	Yes
2511_2087.las	Yes
2511_2089.las	Yes
2511_2091.las	Yes
2511_2093.las	Yes
2511_2095.las	Yes
2511_2097.las	Yes
2511_2099.las	Yes
2511_2101.las	Yes
2511_2103.las	Yes
2511_2105.las	Yes
2511_2107.las	Yes
2511_2109.las	Yes
2511_2111.las	Yes
2511_2113.las	Yes
2511_2115.las	Yes
2511_2117.las	Yes
2511_2119.las	Yes
2511_2121.las	Yes
2511_2123.las	Yes
2511_2125.las	Yes
2511_2127.las	Yes
2513_2017.las	Yes
2513_2019.las	Yes
2513_2021.las	Yes
2513_2023.las	Yes
2513_2025.las	Yes
2513_2027.las	Yes
2513_2029.las	Yes
2513_2031.las	Yes
2513_2033.las	Yes
2513_2035.las	Yes
2513_2037.las	Yes
2513_2039.las	Yes
2513_2041.las	Yes
2513_2043.las	Yes
2513_2045.las	Yes
2513_2047.las	Yes
2513_2049.las	Yes
2513_2051.las	Yes
2513_2053.las	Yes
2513_2055.las	Yes
2513_2057.las	Yes
2513_2059.las	Yes
2513_2061.las	Yes
2513_2063.las	Yes
2513_2065.las	Yes
2513_2067.las	Yes

DPH-8 Report on Point Families (Tiled Data) - continued

<u>File</u>	<u>Point Families Present</u>
2513_2069.las	Yes
2513_2071.las	Yes
2513_2073.las	Yes
2513_2075.las	Yes
2513_2077.las	Yes
2513_2079.las	Yes
2513_2081.las	Yes
2513_2083.las	Yes
2513_2085.las	Yes
2513_2087.las	Yes
2513_2089.las	Yes
2513_2091.las	Yes
2513_2093.las	Yes
2513_2095.las	Yes
2513_2097.las	Yes
2513_2099.las	Yes
2513_2101.las	Yes
2513_2103.las	Yes
2513_2105.las	Yes
2513_2107.las	Yes
2513_2109.las	Yes
2513_2111.las	Yes
2513_2113.las	Yes
2513_2115.las	Yes
2513_2117.las	Yes
2513_2119.las	Yes
2513_2121.las	Yes
2513_2123.las	Yes
2513_2125.las	Yes
2513_2127.las	Yes
2515_2017.las	Yes
2515_2019.las	Yes
2515_2021.las	Yes
2515_2023.las	Yes
2515_2025.las	Yes
2515_2027.las	Yes
2515_2029.las	Yes
2515_2031.las	Yes
2515_2033.las	Yes
2515_2035.las	Yes
2515_2037.las	Yes
2515_2039.las	Yes
2515_2041.las	Yes
2515_2043.las	Yes
2515_2045.las	Yes
2515_2047.las	Yes
2515_2049.las	Yes
2515_2051.las	Yes
2515_2053.las	Yes

DPH-8 Report on Point Families (Tiled Data) - continued

<u>File</u>	<u>Point Families Present</u>
2515_2055.las	Yes
2515_2057.las	Yes
2515_2059.las	Yes
2515_2061.las	Yes
2515_2063.las	Yes
2515_2065.las	Yes
2515_2067.las	Yes
2515_2069.las	Yes
2515_2071.las	Yes
2515_2073.las	Yes
2515_2075.las	Yes
2515_2077.las	Yes
2515_2079.las	Yes
2515_2081.las	Yes
2515_2083.las	Yes
2515_2085.las	Yes
2515_2087.las	Yes
2515_2089.las	Yes
2515_2091.las	Yes
2515_2093.las	Yes
2515_2095.las	Yes
2515_2097.las	Yes
2515_2099.las	Yes
2515_2101.las	Yes
2515_2103.las	Yes
2515_2105.las	Yes
2515_2107.las	Yes
2515_2109.las	Yes
2515_2111.las	Yes
2515_2113.las	Yes
2515_2115.las	Yes
2515_2117.las	Yes
2515_2119.las	Yes
2515_2121.las	Yes
2515_2123.las	Yes
2515_2125.las	Yes
2515_2127.las	Yes
2517_2017.las	Yes
2517_2019.las	Yes
2517_2021.las	Yes
2517_2023.las	Yes
2517_2025.las	Yes
2517_2027.las	Yes
2517_2029.las	Yes
2517_2031.las	Yes
2517_2033.las	Yes
2517_2035.las	Yes
2517_2037.las	Yes
2517_2039.las	Yes

DPH-8 Report on Point Families (Tiled Data) - continued

File	Point Families Present
2517_2041.las	Yes
2517_2043.las	Yes
2517_2045.las	Yes
2517_2047.las	Yes
2517_2049.las	Yes
2517_2051.las	Yes
2517_2053.las	Yes
2517_2055.las	Yes
2517_2057.las	Yes
2517_2059.las	Yes
2517_2061.las	Yes
2517_2063.las	Yes
2517_2065.las	Yes
2517_2067.las	Yes
2517_2069.las	Yes
2517_2071.las	Yes
2517_2073.las	Yes
2517_2075.las	Yes
2517_2077.las	Yes
2517_2079.las	Yes
2517_2081.las	Yes
2517_2083.las	Yes
2517_2085.las	Yes
2517_2087.las	Yes
2517_2089.las	Yes
2517_2091.las	Yes
2517_2093.las	Yes
2517_2095.las	Yes
2517_2097.las	Yes
2517_2099.las	Yes
2517_2101.las	Yes
2517_2103.las	Yes
2517_2105.las	Yes
2517_2107.las	Yes
2517_2109.las	Yes
2517_2111.las	Yes
2517_2113.las	Yes
2517_2115.las	Yes
2517_2117.las	Yes
2517_2119.las	Yes
2517_2121.las	Yes
2517_2123.las	Yes
2517_2125.las	Yes
2517_2127.las	Yes
2519_2017.las	Yes
2519_2019.las	Yes
2519_2021.las	Yes
2519_2023.las	Yes
2519_2025.las	Yes

DPH-8 Report on Point Families (Tiled Data) - continued

<u>File</u>	<u>Point Families Present</u>
2519_2027.las	Yes
2519_2029.las	Yes
2519_2031.las	Yes
2519_2033.las	Yes
2519_2035.las	Yes
2519_2037.las	Yes
2519_2039.las	Yes
2519_2041.las	Yes
2519_2043.las	Yes
2519_2045.las	Yes
2519_2047.las	Yes
2519_2049.las	Yes
2519_2051.las	Yes
2519_2053.las	Yes
2519_2055.las	Yes
2519_2057.las	Yes
2519_2059.las	Yes
2519_2061.las	Yes
2519_2063.las	Yes
2519_2065.las	Yes
2519_2067.las	Yes
2519_2069.las	Yes
2519_2071.las	Yes
2519_2073.las	Yes
2519_2075.las	Yes
2519_2077.las	Yes
2519_2079.las	Yes
2519_2081.las	Yes
2519_2083.las	Yes
2519_2085.las	Yes
2519_2087.las	Yes
2519_2089.las	Yes
2519_2091.las	Yes
2519_2093.las	Yes
2519_2095.las	Yes
2519_2097.las	Yes
2519_2099.las	Yes
2519_2101.las	Yes
2519_2103.las	Yes
2519_2105.las	Yes
2519_2107.las	Yes
2519_2109.las	Yes
2519_2111.las	Yes
2519_2113.las	Yes
2519_2115.las	Yes
2519_2117.las	Yes
2519_2119.las	Yes
2519_2121.las	Yes
2519_2123.las	Yes

DPH-8 Report on Point Families (Tiled Data) - continued

File	Point Families Present
2519_2125.las	Yes
2519_2127.las	Yes
2521_2017.las	Yes
2521_2019.las	Yes
2521_2021.las	Yes
2521_2023.las	Yes
2521_2025.las	Yes
2521_2027.las	Yes
2521_2029.las	Yes
2521_2031.las	Yes
2521_2033.las	Yes
2521_2035.las	Yes
2521_2037.las	Yes
2521_2039.las	Yes
2521_2041.las	Yes
2521_2043.las	Yes
2521_2045.las	Yes
2521_2047.las	Yes
2521_2049.las	Yes
2521_2051.las	Yes
2521_2053.las	Yes
2521_2055.las	Yes
2521_2057.las	Yes
2521_2059.las	Yes
2521_2061.las	Yes
2521_2063.las	Yes
2521_2065.las	Yes
2521_2067.las	Yes
2521_2069.las	Yes
2521_2071.las	Yes
2521_2073.las	Yes
2521_2075.las	Yes
2521_2077.las	Yes
2521_2079.las	Yes
2521_2081.las	Yes
2521_2083.las	Yes
2521_2085.las	Yes
2521_2087.las	Yes
2521_2089.las	Yes
2521_2091.las	Yes
2521_2093.las	Yes
2521_2095.las	Yes
2521_2097.las	Yes
2521_2099.las	Yes
2521_2101.las	Yes
2521_2103.las	Yes
2521_2105.las	Yes
2521_2107.las	Yes
2521_2109.las	Yes

DPH-8 Report on Point Families (Tiled Data) - continued

<u>File</u>	<u>Point Families Present</u>
2521_2111.las	Yes
2521_2113.las	Yes
2521_2115.las	Yes
2521_2117.las	Yes
2521_2119.las	Yes
2521_2121.las	Yes
2521_2123.las	Yes
2521_2125.las	Yes
2521_2127.las	Yes
2523_2017.las	Yes
2523_2019.las	Yes
2523_2021.las	Yes
2523_2023.las	Yes
2523_2025.las	Yes
2523_2027.las	Yes
2523_2029.las	Yes
2523_2031.las	Yes
2523_2033.las	Yes
2523_2035.las	Yes
2523_2037.las	Yes
2523_2039.las	Yes
2523_2041.las	Yes
2523_2043.las	Yes
2523_2045.las	Yes
2523_2047.las	Yes
2523_2049.las	Yes
2523_2051.las	Yes
2523_2053.las	Yes
2523_2055.las	Yes
2523_2057.las	Yes
2523_2059.las	Yes
2523_2061.las	Yes
2523_2063.las	Yes
2523_2065.las	Yes
2523_2067.las	Yes
2523_2069.las	Yes
2523_2071.las	Yes
2523_2073.las	Yes
2523_2075.las	Yes
2523_2077.las	Yes
2523_2079.las	Yes
2523_2081.las	Yes
2523_2083.las	Yes
2523_2085.las	Yes
2523_2087.las	Yes
2523_2089.las	Yes
2523_2091.las	Yes
2523_2093.las	Yes
2523_2095.las	Yes

DPH-8 Report on Point Families (Tiled Data) - continued

<u>File</u>	<u>Point Families Present</u>
2523_2097.las	Yes
2523_2099.las	Yes
2523_2101.las	Yes
2523_2103.las	Yes
2523_2105.las	Yes
2523_2107.las	Yes
2523_2109.las	Yes
2523_2111.las	Yes
2523_2113.las	Yes
2523_2115.las	Yes
2523_2117.las	Yes
2523_2119.las	Yes
2523_2121.las	Yes
2523_2123.las	Yes
2523_2125.las	Yes
2523_2127.las	Yes
2525_2017.las	Yes
2525_2019.las	Yes
2525_2021.las	Yes
2525_2023.las	Yes
2525_2025.las	Yes
2525_2027.las	Yes
2525_2029.las	Yes
2525_2031.las	Yes
2525_2033.las	Yes
2525_2035.las	Yes
2525_2037.las	Yes
2525_2039.las	Yes
2525_2041.las	Yes
2525_2043.las	Yes
2525_2045.las	Yes
2525_2047.las	Yes
2525_2049.las	Yes
2525_2051.las	Yes
2525_2053.las	Yes
2525_2055.las	Yes
2525_2057.las	Yes
2525_2059.las	Yes
2525_2061.las	Yes
2525_2063.las	Yes
2525_2065.las	Yes
2525_2067.las	Yes
2525_2069.las	Yes
2525_2071.las	Yes
2525_2073.las	Yes
2525_2075.las	Yes
2525_2077.las	Yes
2525_2079.las	Yes
2525_2081.las	Yes

DPH-8 Report on Point Families (Tiled Data) - continued

<u>File</u>	<u>Point Families Present</u>
2525_2083.las	Yes
2525_2085.las	Yes
2525_2087.las	Yes
2525_2089.las	Yes
2525_2091.las	Yes
2525_2093.las	Yes
2525_2095.las	Yes
2525_2097.las	Yes
2525_2099.las	Yes
2525_2101.las	Yes
2525_2103.las	Yes
2525_2105.las	Yes
2525_2107.las	Yes
2525_2109.las	Yes
2525_2111.las	Yes
2525_2113.las	Yes
2525_2115.las	Yes
2525_2117.las	Yes
2525_2119.las	Yes
2525_2121.las	Yes
2525_2123.las	Yes
2525_2125.las	Yes
2525_2127.las	Yes
2527_2017.las	Yes
2527_2019.las	Yes
2527_2021.las	Yes
2527_2023.las	Yes
2527_2025.las	Yes
2527_2027.las	Yes
2527_2029.las	Yes
2527_2031.las	Yes
2527_2033.las	Yes
2527_2035.las	Yes
2527_2037.las	Yes
2527_2039.las	Yes
2527_2041.las	Yes
2527_2043.las	Yes
2527_2045.las	Yes
2527_2047.las	Yes
2527_2049.las	Yes
2527_2051.las	Yes
2527_2053.las	Yes
2527_2055.las	Yes
2527_2057.las	Yes
2527_2059.las	Yes
2527_2061.las	Yes
2527_2063.las	Yes
2527_2065.las	Yes
2527_2067.las	Yes

DPH-8 Report on Point Families (Tiled Data) - continued

File	Point Families Present
2527_2069.las	Yes
2527_2071.las	Yes
2527_2073.las	Yes
2527_2075.las	Yes
2527_2077.las	Yes
2527_2079.las	Yes
2527_2081.las	Yes
2527_2083.las	Yes
2527_2085.las	Yes
2527_2087.las	Yes
2527_2089.las	Yes
2527_2091.las	Yes
2527_2093.las	Yes
2527_2095.las	Yes
2527_2097.las	Yes
2527_2099.las	Yes
2527_2101.las	Yes
2527_2103.las	Yes
2527_2105.las	Yes
2527_2107.las	Yes
2527_2109.las	Yes
2527_2111.las	Yes
2527_2113.las	Yes
2527_2115.las	Yes
2527_2117.las	Yes
2527_2119.las	Yes
2527_2121.las	Yes
2527_2123.las	Yes
2527_2125.las	Yes
2527_2127.las	Yes
2529_2017.las	Yes
2529_2019.las	Yes
2529_2021.las	Yes
2529_2023.las	Yes
2529_2025.las	Yes
2529_2027.las	Yes
2529_2029.las	Yes
2529_2031.las	Yes
2529_2033.las	Yes
2529_2035.las	Yes
2529_2037.las	Yes
2529_2039.las	Yes
2529_2041.las	Yes
2529_2043.las	Yes
2529_2045.las	Yes
2529_2047.las	Yes
2529_2049.las	Yes
2529_2051.las	Yes
2529_2053.las	Yes

DPH-8 Report on Point Families (Tiled Data) - continued

<u>File</u>	<u>Point Families Present</u>
2529_2055.las	Yes
2529_2057.las	Yes
2529_2059.las	Yes
2529_2061.las	Yes
2529_2063.las	Yes
2529_2065.las	Yes
2529_2067.las	Yes
2529_2069.las	Yes
2529_2071.las	Yes
2529_2073.las	Yes
2529_2075.las	Yes
2529_2077.las	Yes
2529_2079.las	Yes
2529_2081.las	Yes
2529_2083.las	Yes
2529_2085.las	Yes
2529_2087.las	Yes
2529_2089.las	Yes
2529_2091.las	Yes
2529_2093.las	Yes
2529_2095.las	Yes
2529_2097.las	Yes
2529_2099.las	Yes
2529_2101.las	Yes
2529_2103.las	Yes
2529_2105.las	Yes
2529_2107.las	Yes
2529_2109.las	Yes
2529_2111.las	Yes
2529_2113.las	Yes
2529_2115.las	Yes
2529_2117.las	Yes
2529_2119.las	Yes
2529_2121.las	Yes
2529_2123.las	Yes
2529_2125.las	Yes
2529_2127.las	Yes
2531_2017.las	Yes
2531_2019.las	Yes
2531_2021.las	Yes
2531_2023.las	Yes
2531_2025.las	Yes
2531_2027.las	Yes
2531_2029.las	Yes
2531_2031.las	Yes
2531_2033.las	Yes
2531_2035.las	Yes
2531_2037.las	Yes
2531_2039.las	Yes

DPH-8 Report on Point Families (Tiled Data) - continued

File	Point Families Present
2531_2041.las	Yes
2531_2043.las	Yes
2531_2045.las	Yes
2531_2047.las	Yes
2531_2049.las	Yes
2531_2051.las	Yes
2531_2053.las	Yes
2531_2055.las	Yes
2531_2057.las	Yes
2531_2059.las	Yes
2531_2061.las	Yes
2531_2063.las	Yes
2531_2065.las	Yes
2531_2067.las	Yes
2531_2069.las	Yes
2531_2071.las	Yes
2531_2073.las	Yes
2531_2075.las	Yes
2531_2077.las	Yes
2531_2079.las	Yes
2531_2081.las	Yes
2531_2083.las	Yes
2531_2085.las	Yes
2531_2087.las	Yes
2531_2089.las	Yes
2531_2091.las	Yes
2531_2093.las	Yes
2531_2095.las	Yes
2531_2097.las	Yes
2531_2099.las	Yes
2531_2101.las	Yes
2531_2103.las	Yes
2531_2105.las	Yes
2531_2107.las	Yes
2531_2109.las	Yes
2531_2111.las	Yes
2531_2113.las	Yes
2531_2115.las	Yes
2531_2117.las	Yes
2531_2119.las	Yes
2531_2121.las	Yes
2531_2123.las	Yes
2531_2125.las	Yes
2531_2127.las	Yes
2533_2017.las	Yes
2533_2019.las	Yes
2533_2021.las	Yes
2533_2023.las	Yes
2533_2025.las	Yes

DPH-8 Report on Point Families (Tiled Data) - continued

<u>File</u>	<u>Point Families Present</u>
2533_2027.las	Yes
2533_2029.las	Yes
2533_2031.las	Yes
2533_2033.las	Yes
2533_2035.las	Yes
2533_2037.las	Yes
2533_2039.las	Yes
2533_2041.las	Yes
2533_2043.las	Yes
2533_2045.las	Yes
2533_2047.las	Yes
2533_2049.las	Yes
2533_2051.las	Yes
2533_2053.las	Yes
2533_2055.las	Yes
2533_2057.las	Yes
2533_2059.las	Yes
2533_2061.las	Yes
2533_2063.las	Yes
2533_2065.las	Yes
2533_2067.las	Yes
2533_2069.las	Yes
2533_2071.las	Yes
2533_2073.las	Yes
2533_2075.las	Yes
2533_2077.las	Yes
2533_2079.las	Yes
2533_2081.las	Yes
2533_2083.las	Yes
2533_2085.las	Yes
2533_2087.las	Yes
2533_2089.las	Yes
2533_2091.las	Yes
2533_2093.las	Yes
2533_2095.las	Yes
2533_2097.las	Yes
2533_2099.las	Yes
2533_2101.las	Yes
2533_2103.las	Yes
2533_2105.las	Yes
2533_2107.las	Yes
2533_2109.las	Yes
2533_2111.las	Yes
2533_2113.las	Yes
2533_2115.las	Yes
2533_2117.las	Yes
2533_2119.las	Yes
2533_2121.las	Yes
2533_2123.las	Yes

DPH-8 Report on Point Families (Tiled Data) - continued

<u>File</u>	<u>Point Families Present</u>
2533_2125.las	Yes
2533_2127.las	Yes
2535_2017.las	Yes
2535_2019.las	Yes
2535_2021.las	Yes
2535_2023.las	Yes
2535_2025.las	Yes
2535_2027.las	Yes
2535_2029.las	Yes
2535_2031.las	Yes
2535_2033.las	Yes
2535_2035.las	Yes
2535_2037.las	Yes
2535_2039.las	Yes
2535_2041.las	Yes
2535_2043.las	Yes
2535_2045.las	Yes
2535_2047.las	Yes
2535_2049.las	Yes
2535_2051.las	Yes
2535_2053.las	Yes
2535_2055.las	Yes
2535_2057.las	Yes
2535_2059.las	Yes
2535_2061.las	Yes
2535_2063.las	Yes
2535_2065.las	Yes
2535_2067.las	Yes
2535_2069.las	Yes
2535_2071.las	Yes
2535_2073.las	Yes
2535_2075.las	Yes
2535_2077.las	Yes
2535_2079.las	Yes
2535_2081.las	Yes
2535_2083.las	Yes
2535_2085.las	Yes
2535_2087.las	Yes
2535_2089.las	Yes
2535_2091.las	Yes
2535_2093.las	Yes
2535_2095.las	Yes
2535_2097.las	Yes
2535_2099.las	Yes
2535_2101.las	Yes
2535_2103.las	Yes
2535_2105.las	Yes
2535_2107.las	Yes
2535_2109.las	Yes

DPH-8 Report on Point Families (Tiled Data) - continued

<u>File</u>	<u>Point Families Present</u>
2535_2111.las	Yes
2535_2113.las	Yes
2535_2115.las	Yes
2535_2117.las	Yes
2535_2119.las	Yes
2535_2121.las	Yes
2535_2123.las	Yes
2535_2125.las	Yes
2535_2127.las	Yes
2537_2017.las	Yes
2537_2019.las	Yes
2537_2021.las	Yes
2537_2023.las	Yes
2537_2025.las	Yes
2537_2027.las	Yes
2537_2029.las	Yes
2537_2031.las	Yes
2537_2033.las	Yes
2537_2035.las	Yes
2537_2037.las	Yes
2537_2039.las	Yes
2537_2041.las	Yes
2537_2043.las	Yes
2537_2045.las	Yes
2537_2047.las	Yes
2537_2049.las	Yes
2537_2051.las	Yes
2537_2053.las	Yes
2537_2055.las	Yes
2537_2057.las	Yes
2537_2059.las	Yes
2537_2061.las	Yes
2537_2063.las	Yes
2537_2065.las	Yes
2537_2067.las	Yes
2537_2069.las	Yes
2537_2071.las	Yes
2537_2073.las	Yes
2537_2075.las	Yes
2537_2077.las	Yes
2537_2079.las	Yes
2537_2081.las	Yes
2537_2083.las	Yes
2537_2085.las	Yes
2537_2087.las	Yes
2537_2089.las	Yes
2537_2091.las	Yes
2537_2093.las	Yes
2537_2095.las	Yes

DPH-8 Report on Point Families (Tiled Data) - continued

<u>File</u>	<u>Point Families Present</u>
2537_2097.las	Yes
2537_2099.las	Yes
2537_2101.las	Yes
2537_2103.las	Yes
2537_2105.las	Yes
2537_2107.las	Yes
2537_2109.las	Yes
2537_2111.las	Yes
2537_2113.las	Yes
2537_2115.las	Yes
2537_2117.las	Yes
2537_2119.las	Yes
2537_2121.las	Yes
2537_2123.las	Yes
2537_2125.las	Yes
2537_2127.las	Yes
2539_2017.las	Yes
2539_2019.las	Yes
2539_2021.las	Yes
2539_2023.las	Yes
2539_2025.las	Yes
2539_2027.las	Yes
2539_2029.las	Yes
2539_2031.las	Yes
2539_2033.las	Yes
2539_2035.las	Yes
2539_2037.las	Yes
2539_2039.las	Yes
2539_2041.las	Yes
2539_2043.las	Yes
2539_2045.las	Yes
2539_2047.las	Yes
2539_2049.las	Yes
2539_2051.las	Yes
2539_2053.las	Yes
2539_2055.las	Yes
2539_2057.las	Yes
2539_2059.las	Yes
2539_2061.las	Yes
2539_2063.las	Yes
2539_2065.las	Yes
2539_2067.las	Yes
2539_2069.las	Yes
2539_2071.las	Yes
2539_2073.las	Yes
2539_2075.las	Yes
2539_2077.las	Yes
2539_2079.las	Yes
2539_2081.las	Yes

DPH-8 Report on Point Families (Tiled Data) - continued

File	Point Families Present
2539_2083.las	Yes
2539_2085.las	Yes
2539_2087.las	Yes
2539_2089.las	Yes
2539_2091.las	Yes
2539_2093.las	Yes
2539_2095.las	Yes
2539_2097.las	Yes
2539_2099.las	Yes
2539_2101.las	Yes
2539_2103.las	Yes
2539_2105.las	Yes
2539_2107.las	Yes
2539_2109.las	Yes
2539_2111.las	Yes
2539_2113.las	Yes
2539_2115.las	Yes
2539_2117.las	Yes
2539_2119.las	Yes
2539_2121.las	Yes
2539_2123.las	Yes
2539_2125.las	Yes
2539_2127.las	Yes
2541_2017.las	Yes
2541_2019.las	Yes
2541_2021.las	Yes
2541_2023.las	Yes
2541_2025.las	Yes
2541_2027.las	Yes
2541_2029.las	Yes
2541_2031.las	Yes
2541_2033.las	Yes
2541_2035.las	Yes
2541_2037.las	Yes
2541_2039.las	Yes
2541_2041.las	Yes
2541_2043.las	Yes
2541_2045.las	Yes
2541_2047.las	Yes
2541_2049.las	Yes
2541_2051.las	Yes
2541_2053.las	Yes
2541_2055.las	Yes
2541_2057.las	Yes
2541_2059.las	Yes
2541_2061.las	Yes
2541_2063.las	Yes
2541_2065.las	Yes
2541_2067.las	Yes

DPH-8 Report on Point Families (Tiled Data) - continued

<u>File</u>	<u>Point Families Present</u>
2541_2069.las	Yes
2541_2071.las	Yes
2541_2073.las	Yes
2541_2075.las	Yes
2541_2077.las	Yes
2541_2079.las	Yes
2541_2081.las	Yes
2541_2083.las	Yes
2541_2085.las	Yes
2541_2087.las	Yes
2541_2089.las	Yes
2541_2091.las	Yes
2541_2093.las	Yes
2541_2095.las	Yes
2541_2097.las	Yes
2541_2099.las	Yes
2541_2101.las	Yes
2541_2103.las	Yes
2541_2105.las	Yes
2541_2107.las	Yes
2541_2109.las	Yes
2541_2111.las	Yes
2541_2113.las	Yes
2541_2115.las	Yes
2541_2117.las	Yes
2541_2119.las	Yes
2541_2121.las	Yes
2541_2123.las	Yes
2541_2125.las	Yes
2541_2127.las	Yes
2543_2017.las	Yes
2543_2019.las	Yes
2543_2021.las	Yes
2543_2023.las	Yes
2543_2025.las	Yes
2543_2027.las	Yes
2543_2029.las	Yes
2543_2031.las	Yes
2543_2033.las	Yes
2543_2035.las	Yes
2543_2037.las	Yes
2543_2039.las	Yes
2543_2041.las	Yes
2543_2043.las	Yes
2543_2045.las	Yes
2543_2047.las	Yes
2543_2049.las	Yes
2543_2051.las	Yes
2543_2053.las	Yes

DPH-8 Report on Point Families (Tiled Data) - continued

<u>File</u>	<u>Point Families Present</u>
2543_2055.las	Yes
2543_2057.las	Yes
2543_2059.las	Yes
2543_2061.las	Yes
2543_2063.las	Yes
2543_2065.las	Yes
2543_2067.las	Yes
2543_2069.las	Yes
2543_2071.las	Yes
2543_2073.las	Yes
2543_2075.las	Yes
2543_2077.las	Yes
2543_2079.las	Yes
2543_2081.las	Yes
2543_2083.las	Yes
2543_2085.las	Yes
2543_2087.las	Yes
2543_2089.las	Yes
2543_2091.las	Yes
2543_2093.las	Yes
2543_2095.las	Yes
2543_2097.las	Yes
2543_2099.las	Yes
2543_2101.las	Yes
2543_2103.las	Yes
2543_2105.las	Yes
2543_2107.las	Yes
2543_2109.las	Yes
2543_2111.las	Yes
2543_2113.las	Yes
2543_2115.las	Yes
2543_2117.las	Yes
2543_2119.las	Yes
2543_2121.las	Yes
2543_2123.las	Yes
2543_2125.las	Yes
2543_2127.las	Yes
2545_2017.las	Yes
2545_2019.las	Yes
2545_2021.las	Yes
2545_2023.las	Yes
2545_2025.las	Yes
2545_2027.las	Yes
2545_2029.las	Yes
2545_2031.las	Yes
2545_2033.las	Yes
2545_2035.las	Yes
2545_2037.las	Yes
2545_2039.las	Yes

DPH-8 Report on Point Families (Tiled Data) - continued

<u>File</u>	<u>Point Families Present</u>
2545_2041.las	Yes
2545_2043.las	Yes
2545_2045.las	Yes
2545_2047.las	Yes
2545_2049.las	Yes
2545_2051.las	Yes
2545_2053.las	Yes
2545_2055.las	Yes
2545_2057.las	Yes
2545_2059.las	Yes
2545_2061.las	Yes
2545_2063.las	Yes
2545_2065.las	Yes
2545_2067.las	Yes
2545_2069.las	Yes
2545_2071.las	Yes
2545_2073.las	Yes
2545_2075.las	Yes
2545_2077.las	Yes
2545_2079.las	Yes
2545_2081.las	Yes
2545_2083.las	Yes
2545_2085.las	Yes
2545_2087.las	Yes
2545_2089.las	Yes
2545_2091.las	Yes
2545_2093.las	Yes
2545_2095.las	Yes
2545_2097.las	Yes
2545_2099.las	Yes
2545_2101.las	Yes
2545_2103.las	Yes
2545_2105.las	Yes
2545_2107.las	Yes
2545_2109.las	Yes
2545_2111.las	Yes
2545_2113.las	Yes
2545_2115.las	Yes
2545_2117.las	Yes
2545_2119.las	Yes
2545_2121.las	Yes
2545_2123.las	Yes
2545_2125.las	Yes
2545_2127.las	Yes
2547_2017.las	Yes
2547_2019.las	Yes
2547_2021.las	Yes
2547_2023.las	Yes
2547_2025.las	Yes

DPH-8 Report on Point Families (Tiled Data) - continued

<u>File</u>	<u>Point Families Present</u>
2547_2027.las	Yes
2547_2029.las	Yes
2547_2031.las	Yes
2547_2033.las	Yes
2547_2035.las	Yes
2547_2037.las	Yes
2547_2039.las	Yes
2547_2041.las	Yes
2547_2043.las	Yes
2547_2045.las	Yes
2547_2047.las	Yes
2547_2049.las	Yes
2547_2051.las	Yes
2547_2053.las	Yes
2547_2055.las	Yes
2547_2057.las	Yes
2547_2059.las	Yes
2547_2061.las	Yes
2547_2063.las	Yes
2547_2065.las	Yes
2547_2067.las	Yes
2547_2069.las	Yes
2547_2071.las	Yes
2547_2073.las	Yes
2547_2075.las	Yes
2547_2077.las	Yes
2547_2079.las	Yes
2547_2081.las	Yes
2547_2083.las	Yes
2547_2085.las	Yes
2547_2087.las	Yes
2547_2089.las	Yes
2547_2091.las	Yes
2547_2093.las	Yes
2547_2095.las	Yes
2547_2097.las	Yes
2547_2099.las	Yes
2547_2101.las	Yes
2547_2103.las	Yes
2547_2105.las	Yes
2547_2107.las	Yes
2547_2109.las	Yes
2547_2111.las	Yes
2547_2113.las	Yes
2547_2115.las	Yes
2547_2117.las	Yes
2547_2119.las	Yes
2547_2121.las	Yes
2547_2123.las	Yes

DPH-8 Report on Point Families (Tiled Data) - continued

File	Point Families Present
2547_2125.las	Yes
2547_2127.las	Yes
2549_2017.las	Yes
2549_2019.las	Yes
2549_2021.las	Yes
2549_2023.las	Yes
2549_2025.las	Yes
2549_2027.las	Yes
2549_2029.las	Yes
2549_2031.las	Yes
2549_2033.las	Yes
2549_2035.las	Yes
2549_2037.las	Yes
2549_2039.las	Yes
2549_2041.las	Yes
2549_2043.las	Yes
2549_2045.las	Yes
2549_2047.las	Yes
2549_2049.las	Yes
2549_2051.las	Yes
2549_2053.las	Yes
2549_2055.las	Yes
2549_2057.las	Yes
2549_2059.las	Yes
2549_2061.las	Yes
2549_2063.las	Yes
2549_2065.las	Yes
2549_2067.las	Yes
2549_2069.las	Yes
2549_2071.las	Yes
2549_2073.las	Yes
2549_2075.las	Yes
2549_2077.las	Yes
2549_2079.las	Yes
2549_2081.las	Yes
2549_2083.las	Yes
2549_2085.las	Yes
2549_2087.las	Yes
2549_2089.las	Yes
2549_2091.las	Yes
2549_2093.las	Yes
2549_2095.las	Yes
2549_2097.las	Yes
2549_2099.las	Yes
2549_2101.las	Yes
2549_2103.las	Yes
2549_2105.las	Yes
2549_2107.las	Yes
2549_2109.las	Yes

DPH-8 Report on Point Families (Tiled Data) - continued

<u>File</u>	<u>Point Families Present</u>
2549_2111.las	Yes
2549_2113.las	Yes
2549_2115.las	Yes
2549_2117.las	Yes
2549_2119.las	Yes
2549_2121.las	Yes
2549_2123.las	Yes
2549_2125.las	Yes
2549_2127.las	Yes
2551_2017.las	Yes
2551_2019.las	Yes
2551_2021.las	Yes
2551_2023.las	Yes
2551_2025.las	Yes
2551_2027.las	Yes
2551_2029.las	Yes
2551_2031.las	Yes
2551_2033.las	Yes
2551_2035.las	Yes
2551_2037.las	Yes
2551_2039.las	Yes
2551_2041.las	Yes
2551_2043.las	Yes
2551_2045.las	Yes
2551_2047.las	Yes
2551_2049.las	Yes
2551_2051.las	Yes
2551_2053.las	Yes
2551_2055.las	Yes
2551_2057.las	Yes
2551_2059.las	Yes
2551_2061.las	Yes
2551_2063.las	Yes
2551_2065.las	Yes
2551_2067.las	Yes
2551_2069.las	Yes
2551_2071.las	Yes
2551_2073.las	Yes
2551_2075.las	Yes
2551_2077.las	Yes
2551_2079.las	Yes
2551_2081.las	Yes
2551_2083.las	Yes
2551_2085.las	Yes
2551_2087.las	Yes
2551_2089.las	Yes
2551_2091.las	Yes
2551_2093.las	Yes
2551_2095.las	Yes

DPH-8 Report on Point Families (Tiled Data) - continued

<u>File</u>	<u>Point Families Present</u>
2551_2097.las	Yes
2551_2099.las	Yes
2551_2101.las	Yes
2551_2103.las	Yes
2551_2105.las	Yes
2551_2107.las	Yes
2551_2109.las	Yes
2551_2111.las	Yes
2551_2113.las	Yes
2551_2115.las	Yes
2551_2117.las	Yes
2551_2119.las	Yes
2551_2121.las	Yes
2551_2123.las	Yes
2551_2125.las	Yes
2551_2127.las	Yes
2553_2017.las	Yes
2553_2019.las	Yes
2553_2021.las	Yes
2553_2023.las	Yes
2553_2025.las	Yes
2553_2027.las	Yes
2553_2029.las	Yes
2553_2031.las	Yes
2553_2033.las	Yes
2553_2035.las	Yes
2553_2037.las	Yes
2553_2039.las	Yes
2553_2041.las	Yes
2553_2043.las	Yes
2553_2045.las	Yes
2553_2047.las	Yes
2553_2049.las	Yes
2553_2051.las	Yes
2553_2053.las	Yes
2553_2055.las	Yes
2553_2057.las	Yes
2553_2059.las	Yes
2553_2061.las	Yes
2553_2063.las	Yes
2553_2065.las	Yes
2553_2067.las	Yes
2553_2069.las	Yes
2553_2071.las	Yes
2553_2073.las	Yes
2553_2075.las	Yes
2553_2077.las	Yes
2553_2079.las	Yes
2553_2081.las	Yes

DPH-8 Report on Point Families (Tiled Data) - continued

<u>File</u>	<u>Point Families Present</u>
2553_2083.las	Yes
2553_2085.las	Yes
2553_2087.las	Yes
2553_2089.las	Yes
2553_2091.las	Yes
2553_2093.las	Yes
2553_2095.las	Yes
2553_2097.las	Yes
2553_2099.las	Yes
2553_2101.las	Yes
2553_2103.las	Yes
2553_2105.las	Yes
2553_2107.las	Yes
2553_2109.las	Yes
2553_2111.las	Yes
2553_2113.las	Yes
2553_2115.las	Yes
2553_2117.las	Yes
2553_2119.las	Yes
2553_2121.las	Yes
2553_2123.las	Yes
2553_2125.las	Yes
2553_2127.las	Yes
2555_2017.las	Yes
2555_2019.las	Yes
2555_2021.las	Yes
2555_2023.las	Yes
2555_2025.las	Yes
2555_2027.las	Yes
2555_2029.las	Yes
2555_2031.las	Yes
2555_2033.las	Yes
2555_2035.las	Yes
2555_2037.las	Yes
2555_2039.las	Yes
2555_2041.las	Yes
2555_2043.las	Yes
2555_2045.las	Yes
2555_2047.las	Yes
2555_2049.las	Yes
2555_2051.las	Yes
2555_2053.las	Yes
2555_2055.las	Yes
2555_2057.las	Yes
2555_2059.las	Yes
2555_2061.las	Yes
2555_2063.las	Yes
2555_2065.las	Yes
2555_2067.las	Yes

DPH-8 Report on Point Families (Tiled Data) - continued

File	Point Families Present
2555_2069.las	Yes
2555_2071.las	Yes
2555_2073.las	Yes
2555_2075.las	Yes
2555_2077.las	Yes
2555_2079.las	Yes
2555_2081.las	Yes
2555_2083.las	Yes
2555_2085.las	Yes
2555_2087.las	Yes
2555_2089.las	Yes
2555_2091.las	Yes
2555_2093.las	Yes
2555_2095.las	Yes
2555_2097.las	Yes
2555_2099.las	Yes
2555_2101.las	Yes
2555_2103.las	Yes
2555_2105.las	Yes
2555_2107.las	Yes
2555_2109.las	Yes
2555_2111.las	Yes
2555_2113.las	Yes
2555_2115.las	Yes
2555_2117.las	Yes
2555_2119.las	Yes
2555_2121.las	Yes
2555_2123.las	Yes
2555_2125.las	Yes
2555_2127.las	Yes
2557_2017.las	Yes
2557_2019.las	Yes
2557_2021.las	Yes
2557_2023.las	Yes
2557_2025.las	Yes
2557_2027.las	Yes
2557_2029.las	Yes
2557_2031.las	Yes
2557_2033.las	Yes
2557_2035.las	Yes
2557_2037.las	Yes
2557_2039.las	Yes
2557_2041.las	Yes
2557_2043.las	Yes
2557_2045.las	Yes
2557_2047.las	Yes
2557_2049.las	Yes
2557_2051.las	Yes
2557_2053.las	Yes

DPH-8 Report on Point Families (Tiled Data) - continued

<u>File</u>	<u>Point Families Present</u>
2557_2055.las	Yes
2557_2057.las	Yes
2557_2059.las	Yes
2557_2061.las	Yes
2557_2063.las	Yes
2557_2065.las	Yes
2557_2067.las	Yes
2557_2069.las	Yes
2557_2071.las	Yes
2557_2073.las	Yes
2557_2075.las	Yes
2557_2077.las	Yes
2557_2079.las	Yes
2557_2081.las	Yes
2557_2083.las	Yes
2557_2085.las	Yes
2557_2087.las	Yes
2557_2089.las	Yes
2557_2091.las	Yes
2557_2093.las	Yes
2557_2095.las	Yes
2557_2097.las	Yes
2557_2099.las	Yes
2557_2101.las	Yes
2557_2103.las	Yes
2557_2105.las	Yes
2557_2107.las	Yes
2557_2109.las	Yes
2557_2111.las	Yes
2557_2113.las	Yes
2557_2115.las	Yes
2557_2117.las	Yes
2557_2119.las	Yes
2557_2121.las	Yes
2557_2123.las	Yes
2557_2125.las	Yes
2557_2127.las	Yes
2559_2017.las	Yes
2559_2019.las	Yes
2559_2021.las	Yes
2559_2023.las	Yes
2559_2025.las	Yes
2559_2027.las	Yes
2559_2029.las	Yes
2559_2031.las	Yes
2559_2033.las	Yes
2559_2035.las	Yes
2559_2037.las	Yes
2559_2039.las	Yes

DPH-8 Report on Point Families (Tiled Data) - continued

<u>File</u>	<u>Point Families Present</u>
2559_2041.las	Yes
2559_2043.las	Yes
2559_2045.las	Yes
2559_2047.las	Yes
2559_2049.las	Yes
2559_2051.las	Yes
2559_2053.las	Yes
2559_2055.las	Yes
2559_2057.las	Yes
2559_2059.las	Yes
2559_2061.las	Yes
2559_2063.las	Yes
2559_2065.las	Yes
2559_2067.las	Yes
2559_2069.las	Yes
2559_2071.las	Yes
2559_2073.las	Yes
2559_2075.las	Yes
2559_2077.las	Yes
2559_2079.las	Yes
2559_2081.las	Yes
2559_2083.las	Yes
2559_2085.las	Yes
2559_2087.las	Yes
2559_2089.las	Yes
2559_2091.las	Yes
2559_2093.las	Yes
2559_2095.las	Yes
2559_2097.las	Yes
2559_2099.las	Yes
2559_2101.las	Yes
2559_2103.las	Yes
2559_2105.las	Yes
2559_2107.las	Yes
2559_2109.las	Yes
2559_2111.las	Yes
2559_2113.las	Yes
2559_2115.las	Yes
2559_2117.las	Yes
2559_2119.las	Yes
2559_2121.las	Yes
2559_2123.las	Yes
2559_2125.las	Yes
2559_2127.las	Yes
2561_2017.las	Yes
2561_2019.las	Yes
2561_2021.las	Yes
2561_2023.las	Yes
2561_2025.las	Yes

DPH-8 Report on Point Families (Tiled Data) - continued

File	Point Families Present
2561_2027.las	Yes
2561_2029.las	Yes
2561_2031.las	Yes
2561_2033.las	Yes
2561_2035.las	Yes
2561_2037.las	Yes
2561_2039.las	Yes
2561_2041.las	Yes
2561_2043.las	Yes
2561_2045.las	Yes
2561_2047.las	Yes
2561_2049.las	Yes
2561_2051.las	Yes
2561_2053.las	Yes
2561_2055.las	Yes
2561_2057.las	Yes
2561_2059.las	Yes
2561_2061.las	Yes
2561_2063.las	Yes
2561_2065.las	Yes
2561_2067.las	Yes
2561_2069.las	Yes
2561_2071.las	Yes
2561_2073.las	Yes
2561_2075.las	Yes
2561_2077.las	Yes
2561_2079.las	Yes
2561_2081.las	Yes
2561_2083.las	Yes
2561_2085.las	Yes
2561_2087.las	Yes
2561_2089.las	Yes
2561_2091.las	Yes
2561_2093.las	Yes
2561_2095.las	Yes
2561_2097.las	Yes
2561_2099.las	Yes
2561_2101.las	Yes
2561_2103.las	Yes
2561_2105.las	Yes
2561_2107.las	Yes
2561_2109.las	Yes
2561_2111.las	Yes
2561_2113.las	Yes
2561_2115.las	Yes
2561_2117.las	Yes
2561_2119.las	Yes
2561_2121.las	Yes
2561_2123.las	Yes

DPH-8 Report on Point Families (Tiled Data) - continued

<u>File</u>	<u>Point Families Present</u>
2561_2125.las	Yes
2561_2127.las	Yes
2563_2017.las	Yes
2563_2019.las	Yes
2563_2021.las	Yes
2563_2023.las	Yes
2563_2025.las	Yes
2563_2027.las	Yes
2563_2029.las	Yes
2563_2031.las	Yes
2563_2033.las	Yes
2563_2035.las	Yes
2563_2037.las	Yes
2563_2039.las	Yes
2563_2041.las	Yes
2563_2043.las	Yes
2563_2045.las	Yes
2563_2047.las	Yes
2563_2049.las	Yes
2563_2051.las	Yes
2563_2053.las	Yes
2563_2055.las	Yes
2563_2057.las	Yes
2563_2059.las	Yes
2563_2061.las	Yes
2563_2063.las	Yes
2563_2065.las	Yes
2563_2067.las	Yes
2563_2069.las	Yes
2563_2071.las	Yes
2563_2073.las	Yes
2563_2075.las	Yes
2563_2077.las	Yes
2563_2079.las	Yes
2563_2081.las	Yes
2563_2083.las	Yes
2563_2085.las	Yes
2563_2087.las	Yes
2563_2089.las	Yes
2563_2091.las	Yes
2563_2093.las	Yes
2563_2095.las	Yes
2563_2097.las	Yes
2563_2099.las	Yes
2563_2101.las	Yes
2563_2103.las	Yes
2563_2105.las	Yes
2563_2107.las	Yes
2563_2109.las	Yes

DPH-8 Report on Point Families (Tiled Data) - continued

<u>File</u>	<u>Point Families Present</u>
2563_2111.las	Yes
2563_2113.las	Yes
2563_2115.las	Yes
2563_2117.las	Yes
2563_2119.las	Yes
2563_2121.las	Yes
2563_2123.las	Yes
2563_2125.las	Yes
2563_2127.las	Yes
2565_1999.las	Yes
2565_2001.las	Yes
2565_2003.las	Yes
2565_2005.las	Yes
2565_2007.las	Yes
2565_2009.las	Yes
2565_2011.las	Yes
2565_2013.las	Yes
2565_2015.las	Yes
2565_2017.las	Yes
2565_2019.las	Yes
2565_2021.las	Yes
2565_2023.las	Yes
2565_2025.las	Yes
2565_2027.las	Yes
2565_2029.las	Yes
2565_2031.las	Yes
2565_2033.las	Yes
2565_2035.las	Yes
2565_2037.las	Yes
2565_2039.las	Yes
2565_2041.las	Yes
2565_2043.las	Yes
2565_2045.las	Yes
2565_2047.las	Yes
2565_2049.las	Yes
2565_2051.las	Yes
2565_2053.las	Yes
2565_2055.las	Yes
2565_2057.las	Yes
2565_2059.las	Yes
2565_2061.las	Yes
2565_2063.las	Yes
2565_2065.las	Yes
2565_2067.las	Yes
2565_2069.las	Yes
2565_2071.las	Yes
2565_2073.las	Yes
2565_2075.las	Yes
2565_2077.las	Yes

DPH-8 Report on Point Families (Tiled Data) - continued

<u>File</u>	<u>Point Families Present</u>
2565_2079.las	Yes
2565_2081.las	Yes
2565_2083.las	Yes
2565_2085.las	Yes
2565_2087.las	Yes
2565_2089.las	Yes
2565_2091.las	Yes
2565_2093.las	Yes
2565_2095.las	Yes
2565_2097.las	Yes
2565_2099.las	Yes
2565_2101.las	Yes
2565_2103.las	Yes
2565_2105.las	Yes
2565_2107.las	Yes
2565_2109.las	Yes
2565_2111.las	Yes
2565_2113.las	Yes
2565_2115.las	Yes
2565_2117.las	Yes
2565_2119.las	Yes
2565_2121.las	Yes
2565_2123.las	Yes
2565_2125.las	Yes
2565_2127.las	Yes
2567_1999.las	Yes
2567_2001.las	Yes
2567_2003.las	Yes
2567_2005.las	Yes
2567_2007.las	Yes
2567_2009.las	Yes
2567_2011.las	Yes
2567_2013.las	Yes
2567_2015.las	Yes
2567_2017.las	Yes
2567_2019.las	Yes
2567_2021.las	Yes
2567_2023.las	Yes
2567_2025.las	Yes
2567_2027.las	Yes
2567_2029.las	Yes
2567_2031.las	Yes
2567_2033.las	Yes
2567_2035.las	Yes
2567_2037.las	Yes
2567_2039.las	Yes
2567_2041.las	Yes
2567_2043.las	Yes
2567_2045.las	Yes

DPH-8 Report on Point Families (Tiled Data) - continued

<u>File</u>	<u>Point Families Present</u>
2567_2047.las	Yes
2567_2049.las	Yes
2567_2051.las	Yes
2567_2053.las	Yes
2567_2055.las	Yes
2567_2057.las	Yes
2567_2059.las	Yes
2567_2061.las	Yes
2567_2063.las	Yes
2567_2065.las	Yes
2567_2067.las	Yes
2567_2069.las	Yes
2567_2071.las	Yes
2567_2073.las	Yes
2567_2075.las	Yes
2567_2077.las	Yes
2567_2079.las	Yes
2567_2081.las	Yes
2567_2083.las	Yes
2567_2085.las	Yes
2567_2087.las	Yes
2567_2089.las	Yes
2567_2091.las	Yes
2567_2093.las	Yes
2567_2095.las	Yes
2567_2097.las	Yes
2567_2099.las	Yes
2567_2101.las	Yes
2567_2103.las	Yes
2567_2105.las	Yes
2567_2107.las	Yes
2567_2109.las	Yes
2567_2111.las	Yes
2567_2113.las	Yes
2567_2115.las	Yes
2567_2117.las	Yes
2567_2119.las	Yes
2567_2121.las	Yes
2567_2123.las	Yes
2567_2125.las	Yes
2567_2127.las	Yes
2569_1999.las	Yes
2569_2001.las	Yes
2569_2003.las	Yes
2569_2005.las	Yes
2569_2007.las	Yes
2569_2009.las	Yes
2569_2011.las	Yes
2569_2013.las	Yes

DPH-8 Report on Point Families (Tiled Data) - continued

<u>File</u>	<u>Point Families Present</u>
2569_2015.las	Yes
2569_2017.las	Yes
2569_2019.las	Yes
2569_2021.las	Yes
2569_2023.las	Yes
2569_2025.las	Yes
2569_2027.las	Yes
2569_2029.las	Yes
2569_2031.las	Yes
2569_2033.las	Yes
2569_2035.las	Yes
2569_2037.las	Yes
2569_2039.las	Yes
2569_2041.las	Yes
2569_2043.las	Yes
2569_2045.las	Yes
2569_2047.las	Yes
2569_2049.las	Yes
2569_2051.las	Yes
2569_2053.las	Yes
2569_2055.las	Yes
2569_2057.las	Yes
2569_2059.las	Yes
2569_2061.las	Yes
2569_2063.las	Yes
2569_2065.las	Yes
2569_2067.las	Yes
2569_2069.las	Yes
2569_2071.las	Yes
2569_2073.las	Yes
2569_2075.las	Yes
2569_2077.las	Yes
2569_2079.las	Yes
2569_2081.las	Yes
2569_2083.las	Yes
2569_2085.las	Yes
2569_2087.las	Yes
2569_2089.las	Yes
2569_2091.las	Yes
2569_2093.las	Yes
2569_2095.las	Yes
2569_2097.las	Yes
2569_2099.las	Yes
2569_2101.las	Yes
2569_2103.las	Yes
2569_2105.las	Yes
2569_2107.las	Yes
2569_2109.las	Yes
2569_2111.las	Yes

DPH-8 Report on Point Families (Tiled Data) - continued

<u>File</u>	<u>Point Families Present</u>
2569_2113.las	Yes
2569_2115.las	Yes
2569_2117.las	Yes
2569_2119.las	Yes
2569_2121.las	Yes
2569_2123.las	Yes
2569_2125.las	Yes
2569_2127.las	Yes
2571_1999.las	Yes
2571_2001.las	Yes
2571_2003.las	Yes
2571_2005.las	Yes
2571_2007.las	Yes
2571_2009.las	Yes
2571_2011.las	Yes
2571_2013.las	Yes
2571_2015.las	Yes
2571_2017.las	Yes
2571_2019.las	Yes
2571_2021.las	Yes
2571_2023.las	Yes
2571_2025.las	Yes
2571_2027.las	Yes
2571_2029.las	Yes
2571_2031.las	Yes
2571_2033.las	Yes
2571_2035.las	Yes
2571_2037.las	Yes
2571_2039.las	Yes
2571_2041.las	Yes
2571_2043.las	Yes
2571_2045.las	Yes
2571_2047.las	Yes
2571_2049.las	Yes
2571_2051.las	Yes
2571_2053.las	Yes
2571_2055.las	Yes
2571_2057.las	Yes
2571_2059.las	Yes
2571_2061.las	Yes
2571_2063.las	Yes
2571_2065.las	Yes
2571_2067.las	Yes
2571_2069.las	Yes
2571_2071.las	Yes
2571_2073.las	Yes
2571_2075.las	Yes
2571_2077.las	Yes
2571_2079.las	Yes

DPH-8 Report on Point Families (Tiled Data) - continued

File	Point Families Present
2571_2081.las	Yes
2571_2083.las	Yes
2571_2085.las	Yes
2571_2087.las	Yes
2571_2089.las	Yes
2571_2091.las	Yes
2571_2093.las	Yes
2571_2095.las	Yes
2571_2097.las	Yes
2571_2099.las	Yes
2571_2101.las	Yes
2571_2103.las	Yes
2571_2105.las	Yes
2571_2107.las	Yes
2571_2109.las	Yes
2571_2111.las	Yes
2571_2113.las	Yes
2571_2115.las	Yes
2571_2117.las	Yes
2571_2119.las	Yes
2571_2121.las	Yes
2571_2123.las	Yes
2571_2125.las	Yes
2571_2127.las	Yes
2573_1999.las	Yes
2573_2001.las	Yes
2573_2003.las	Yes
2573_2005.las	Yes
2573_2007.las	Yes
2573_2009.las	Yes
2573_2011.las	Yes
2573_2013.las	Yes
2573_2015.las	Yes
2573_2017.las	Yes
2573_2019.las	Yes
2573_2021.las	Yes
2573_2023.las	Yes
2573_2025.las	Yes
2573_2027.las	Yes
2573_2029.las	Yes
2573_2031.las	Yes
2573_2033.las	Yes
2573_2035.las	Yes
2573_2037.las	Yes
2573_2039.las	Yes
2573_2041.las	Yes
2573_2043.las	Yes
2573_2045.las	Yes
2573_2047.las	Yes

DPH-8 Report on Point Families (Tiled Data) - continued

<u>File</u>	<u>Point Families Present</u>
2573_2049.las	Yes
2573_2051.las	Yes
2573_2053.las	Yes
2573_2055.las	Yes
2573_2057.las	Yes
2573_2059.las	Yes
2573_2061.las	Yes
2573_2063.las	Yes
2573_2065.las	Yes
2573_2067.las	Yes
2573_2069.las	Yes
2573_2071.las	Yes
2573_2073.las	Yes
2573_2075.las	Yes
2573_2077.las	Yes
2573_2079.las	Yes
2573_2081.las	Yes
2573_2083.las	Yes
2573_2085.las	Yes
2573_2087.las	Yes
2573_2089.las	Yes
2573_2091.las	Yes
2573_2093.las	Yes
2573_2095.las	Yes
2573_2097.las	Yes
2573_2099.las	Yes
2573_2101.las	Yes
2573_2103.las	Yes
2573_2105.las	Yes
2573_2107.las	Yes
2573_2109.las	Yes
2573_2111.las	Yes
2573_2113.las	Yes
2573_2115.las	Yes
2573_2117.las	Yes
2573_2119.las	Yes
2573_2121.las	Yes
2573_2123.las	Yes
2573_2125.las	Yes
2573_2127.las	Yes
2575_1999.las	Yes
2575_2001.las	Yes
2575_2003.las	Yes
2575_2005.las	Yes
2575_2007.las	Yes
2575_2009.las	Yes
2575_2011.las	Yes
2575_2013.las	Yes
2575_2015.las	Yes

DPH-8 Report on Point Families (Tiled Data) - continued

<u>File</u>	<u>Point Families Present</u>
2575_2017.las	Yes
2575_2019.las	Yes
2575_2021.las	Yes
2575_2023.las	Yes
2575_2025.las	Yes
2575_2027.las	Yes
2575_2029.las	Yes
2575_2031.las	Yes
2575_2033.las	Yes
2575_2035.las	Yes
2575_2037.las	Yes
2575_2039.las	Yes
2575_2041.las	Yes
2575_2043.las	Yes
2575_2045.las	Yes
2575_2047.las	Yes
2575_2049.las	Yes
2575_2051.las	Yes
2575_2053.las	Yes
2575_2055.las	Yes
2575_2057.las	Yes
2575_2059.las	Yes
2575_2061.las	Yes
2575_2063.las	Yes
2575_2065.las	Yes
2575_2067.las	Yes
2575_2069.las	Yes
2575_2071.las	Yes
2575_2073.las	Yes
2575_2075.las	Yes
2575_2077.las	Yes
2575_2079.las	Yes
2575_2081.las	Yes
2575_2083.las	Yes
2575_2085.las	Yes
2575_2087.las	Yes
2575_2089.las	Yes
2575_2091.las	Yes
2575_2093.las	Yes
2575_2095.las	Yes
2575_2097.las	Yes
2575_2099.las	Yes
2575_2101.las	Yes
2575_2103.las	Yes
2575_2105.las	Yes
2575_2107.las	Yes
2575_2109.las	Yes
2575_2111.las	Yes
2575_2113.las	Yes

DPH-8 Report on Point Families (Tiled Data) - continued

<u>File</u>	<u>Point Families Present</u>
2575_2115.las	Yes
2575_2117.las	Yes
2575_2119.las	Yes
2575_2121.las	Yes
2575_2123.las	Yes
2575_2125.las	Yes
2575_2127.las	Yes
2577_1999.las	Yes
2577_2001.las	Yes
2577_2003.las	Yes
2577_2005.las	Yes
2577_2007.las	Yes
2577_2009.las	Yes
2577_2011.las	Yes
2577_2013.las	Yes
2577_2015.las	Yes
2577_2017.las	Yes
2577_2019.las	Yes
2577_2021.las	Yes
2577_2023.las	Yes
2577_2025.las	Yes
2577_2027.las	Yes
2577_2029.las	Yes
2577_2031.las	Yes
2577_2033.las	Yes
2577_2035.las	Yes
2577_2037.las	Yes
2577_2039.las	Yes
2577_2041.las	Yes
2577_2043.las	Yes
2577_2045.las	Yes
2577_2047.las	Yes
2577_2049.las	Yes
2577_2051.las	Yes
2577_2053.las	Yes
2577_2055.las	Yes
2577_2057.las	Yes
2577_2059.las	Yes
2577_2061.las	Yes
2577_2063.las	Yes
2577_2065.las	Yes
2577_2067.las	Yes
2577_2069.las	Yes
2577_2071.las	Yes
2577_2073.las	Yes
2577_2075.las	Yes
2577_2077.las	Yes
2577_2079.las	Yes
2577_2081.las	Yes

DPH-8 Report on Point Families (Tiled Data) - continued

File	Point Families Present
2577_2083.las	Yes
2577_2085.las	Yes
2577_2087.las	Yes
2577_2089.las	Yes
2577_2091.las	Yes
2577_2093.las	Yes
2577_2095.las	Yes
2577_2097.las	Yes
2577_2099.las	Yes
2577_2101.las	Yes
2577_2103.las	Yes
2577_2105.las	Yes
2577_2107.las	Yes
2577_2109.las	Yes
2577_2111.las	Yes
2577_2113.las	Yes
2577_2115.las	Yes
2577_2117.las	Yes
2577_2119.las	Yes
2577_2121.las	Yes
2577_2123.las	Yes
2577_2125.las	Yes
2577_2127.las	Yes
2579_1999.las	Yes
2579_2001.las	Yes
2579_2003.las	Yes
2579_2005.las	Yes
2579_2007.las	Yes
2579_2009.las	Yes
2579_2011.las	Yes
2579_2013.las	Yes
2579_2015.las	Yes
2579_2017.las	Yes
2579_2019.las	Yes
2579_2021.las	Yes
2579_2023.las	Yes
2579_2025.las	Yes
2579_2027.las	Yes
2579_2029.las	Yes
2579_2031.las	Yes
2579_2033.las	Yes
2579_2035.las	Yes
2579_2037.las	Yes
2579_2039.las	Yes
2579_2041.las	Yes
2579_2043.las	Yes
2579_2045.las	Yes
2579_2047.las	Yes
2579_2049.las	Yes

DPH-8 Report on Point Families (Tiled Data) - continued

<u>File</u>	<u>Point Families Present</u>
2579_2051.las	Yes
2579_2053.las	Yes
2579_2055.las	Yes
2579_2057.las	Yes
2579_2059.las	Yes
2579_2061.las	Yes
2579_2063.las	Yes
2579_2065.las	Yes
2579_2067.las	Yes
2579_2069.las	Yes
2579_2071.las	Yes
2579_2073.las	Yes
2579_2075.las	Yes
2579_2077.las	Yes
2579_2079.las	Yes
2579_2081.las	Yes
2579_2083.las	Yes
2579_2085.las	Yes
2579_2087.las	Yes
2579_2089.las	Yes
2579_2091.las	Yes
2579_2093.las	Yes
2579_2095.las	Yes
2579_2097.las	Yes
2579_2099.las	Yes
2579_2101.las	Yes
2579_2103.las	Yes
2579_2105.las	Yes
2579_2107.las	Yes
2579_2109.las	Yes
2579_2111.las	Yes
2579_2113.las	Yes
2579_2115.las	Yes
2579_2117.las	Yes
2579_2119.las	Yes
2579_2121.las	Yes
2579_2123.las	Yes
2579_2125.las	Yes
2579_2127.las	Yes
2581_1999.las	Yes
2581_2001.las	Yes
2581_2003.las	Yes
2581_2005.las	Yes
2581_2007.las	Yes
2581_2009.las	Yes
2581_2011.las	Yes
2581_2013.las	Yes
2581_2015.las	Yes
2581_2017.las	Yes

DPH-8 Report on Point Families (Tiled Data) - continued

File	Point Families Present
2581_2019.las	Yes
2581_2021.las	Yes
2581_2023.las	Yes
2581_2025.las	Yes
2581_2027.las	Yes
2581_2029.las	Yes
2581_2031.las	Yes
2581_2033.las	Yes
2581_2035.las	Yes
2581_2037.las	Yes
2581_2039.las	Yes
2581_2041.las	Yes
2581_2043.las	Yes
2581_2045.las	Yes
2581_2047.las	Yes
2581_2049.las	Yes
2581_2051.las	Yes
2581_2053.las	Yes
2581_2055.las	Yes
2581_2057.las	Yes
2581_2059.las	Yes
2581_2061.las	Yes
2581_2063.las	Yes
2581_2065.las	Yes
2581_2067.las	Yes
2581_2069.las	Yes
2581_2071.las	Yes
2581_2073.las	Yes
2581_2075.las	Yes
2581_2077.las	Yes
2581_2079.las	Yes
2581_2081.las	Yes
2581_2083.las	Yes
2581_2085.las	Yes
2581_2087.las	Yes
2581_2089.las	Yes
2581_2091.las	Yes
2581_2093.las	Yes
2581_2095.las	Yes
2581_2097.las	Yes
2581_2099.las	Yes
2581_2101.las	Yes
2581_2103.las	Yes
2581_2105.las	Yes
2581_2107.las	Yes
2581_2109.las	Yes
2581_2111.las	Yes
2581_2113.las	Yes
2581_2115.las	Yes

DPH-8 Report on Point Families (Tiled Data) - continued

<u>File</u>	<u>Point Families Present</u>
2581_2117.las	Yes
2581_2119.las	Yes
2581_2121.las	Yes
2581_2123.las	Yes
2581_2125.las	Yes
2581_2127.las	Yes
2583_1999.las	Yes
2583_2001.las	Yes
2583_2003.las	Yes
2583_2005.las	Yes
2583_2007.las	Yes
2583_2009.las	Yes
2583_2011.las	Yes
2583_2013.las	Yes
2583_2015.las	Yes
2583_2017.las	Yes
2583_2019.las	Yes
2583_2021.las	Yes
2583_2023.las	Yes
2583_2025.las	Yes
2583_2027.las	Yes
2583_2029.las	Yes
2583_2031.las	Yes
2583_2033.las	Yes
2583_2035.las	Yes
2583_2037.las	Yes
2583_2039.las	Yes
2583_2041.las	Yes
2583_2043.las	Yes
2583_2045.las	Yes
2583_2047.las	Yes
2583_2049.las	Yes
2583_2051.las	Yes
2583_2053.las	Yes
2583_2055.las	Yes
2583_2057.las	Yes
2583_2059.las	Yes
2583_2061.las	Yes
2583_2063.las	Yes
2583_2065.las	Yes
2583_2067.las	Yes
2583_2069.las	Yes
2583_2071.las	Yes
2583_2073.las	Yes
2583_2075.las	Yes
2583_2077.las	Yes
2583_2079.las	Yes
2583_2081.las	Yes
2583_2083.las	Yes

DPH-8 Report on Point Families (Tiled Data) - continued

File	Point Families Present
2583_2085.las	Yes
2583_2087.las	Yes
2583_2089.las	Yes
2583_2091.las	Yes
2583_2093.las	Yes
2583_2095.las	Yes
2583_2097.las	Yes
2583_2099.las	Yes
2583_2101.las	Yes
2583_2103.las	Yes
2583_2105.las	Yes
2583_2107.las	Yes
2583_2109.las	Yes
2583_2111.las	Yes
2583_2113.las	Yes
2583_2115.las	Yes
2583_2117.las	Yes
2583_2119.las	Yes
2583_2121.las	Yes
2583_2123.las	Yes
2583_2125.las	Yes
2583_2127.las	Yes
2585_1999.las	Yes
2585_2001.las	Yes
2585_2003.las	Yes
2585_2005.las	Yes
2585_2007.las	Yes
2585_2009.las	Yes
2585_2011.las	Yes
2585_2013.las	Yes
2585_2015.las	Yes
2585_2017.las	Yes
2585_2019.las	Yes
2585_2021.las	Yes
2585_2023.las	Yes
2585_2025.las	Yes
2585_2027.las	Yes
2585_2029.las	Yes
2585_2031.las	Yes
2585_2033.las	Yes
2585_2035.las	Yes
2585_2037.las	Yes
2585_2039.las	Yes
2585_2041.las	Yes
2585_2043.las	Yes
2585_2045.las	Yes
2585_2047.las	Yes
2585_2049.las	Yes
2585_2051.las	Yes

DPH-8 Report on Point Families (Tiled Data) - continued

<u>File</u>	<u>Point Families Present</u>
2585_2053.las	Yes
2585_2055.las	Yes
2585_2057.las	Yes
2585_2059.las	Yes
2585_2061.las	Yes
2585_2063.las	Yes
2585_2065.las	Yes
2585_2067.las	Yes
2585_2069.las	Yes
2585_2071.las	Yes
2585_2073.las	Yes
2585_2075.las	Yes
2585_2077.las	Yes
2585_2079.las	Yes
2585_2081.las	Yes
2585_2083.las	Yes
2585_2085.las	Yes
2585_2087.las	Yes
2585_2089.las	Yes
2585_2091.las	Yes
2585_2093.las	Yes
2585_2095.las	Yes
2585_2097.las	Yes
2585_2099.las	Yes
2585_2101.las	Yes
2585_2103.las	Yes
2585_2105.las	Yes
2585_2107.las	Yes
2585_2109.las	Yes
2585_2111.las	Yes
2585_2113.las	Yes
2585_2115.las	Yes
2585_2117.las	Yes
2585_2119.las	Yes
2585_2121.las	Yes
2585_2123.las	Yes
2585_2125.las	Yes
2585_2127.las	Yes
2587_1999.las	Yes
2587_2001.las	Yes
2587_2003.las	Yes
2587_2005.las	Yes
2587_2007.las	Yes
2587_2009.las	Yes
2587_2011.las	Yes
2587_2013.las	Yes
2587_2015.las	Yes
2587_2017.las	Yes
2587_2019.las	Yes

DPH-8 Report on Point Families (Tiled Data) - continued

File	Point Families Present
2587_2021.las	Yes
2587_2023.las	Yes
2587_2025.las	Yes
2587_2027.las	Yes
2587_2029.las	Yes
2587_2031.las	Yes
2587_2033.las	Yes
2587_2035.las	Yes
2587_2037.las	Yes
2587_2039.las	Yes
2587_2041.las	Yes
2587_2043.las	Yes
2587_2045.las	Yes
2587_2047.las	Yes
2587_2049.las	Yes
2587_2051.las	Yes
2587_2053.las	Yes
2587_2055.las	Yes
2587_2057.las	Yes
2587_2059.las	Yes
2587_2061.las	Yes
2587_2063.las	Yes
2587_2065.las	Yes
2587_2067.las	Yes
2587_2069.las	Yes
2587_2071.las	Yes
2587_2073.las	Yes
2587_2075.las	Yes
2587_2077.las	Yes
2587_2079.las	Yes
2587_2081.las	Yes
2587_2083.las	Yes
2587_2085.las	Yes
2587_2087.las	Yes
2587_2089.las	Yes
2587_2091.las	Yes
2587_2093.las	Yes
2587_2095.las	Yes
2587_2097.las	Yes
2587_2099.las	Yes
2587_2101.las	Yes
2587_2103.las	Yes
2587_2105.las	Yes
2587_2107.las	Yes
2587_2109.las	Yes
2587_2111.las	Yes
2587_2113.las	Yes
2587_2115.las	Yes
2587_2117.las	Yes

DPH-8 Report on Point Families (Tiled Data) - continued

<u>File</u>	<u>Point Families Present</u>
2587_2119.las	Yes
2587_2121.las	Yes
2587_2123.las	Yes
2587_2125.las	Yes
2587_2127.las	Yes
2589_1999.las	Yes
2589_2001.las	Yes
2589_2003.las	Yes
2589_2005.las	Yes
2589_2007.las	Yes
2589_2009.las	Yes
2589_2011.las	Yes
2589_2013.las	Yes
2589_2015.las	Yes
2589_2017.las	Yes
2589_2019.las	Yes
2589_2021.las	Yes
2589_2023.las	Yes
2589_2025.las	Yes
2589_2027.las	Yes
2589_2029.las	Yes
2589_2031.las	Yes
2589_2033.las	Yes
2589_2035.las	Yes
2589_2037.las	Yes
2589_2039.las	Yes
2589_2041.las	Yes
2589_2043.las	Yes
2589_2045.las	Yes
2589_2047.las	Yes
2589_2049.las	Yes
2589_2051.las	Yes
2589_2053.las	Yes
2589_2055.las	Yes
2589_2057.las	Yes
2589_2059.las	Yes
2589_2061.las	Yes
2589_2063.las	Yes
2589_2065.las	Yes
2589_2067.las	Yes
2589_2069.las	Yes
2589_2071.las	Yes
2589_2073.las	Yes
2589_2075.las	Yes
2589_2077.las	Yes
2589_2079.las	Yes
2589_2081.las	Yes
2589_2083.las	Yes
2589_2085.las	Yes

DPH-8 Report on Point Families (Tiled Data) - continued

File	Point Families Present
2589_2087.las	Yes
2589_2089.las	Yes
2589_2091.las	Yes
2589_2093.las	Yes
2589_2095.las	Yes
2589_2097.las	Yes
2589_2099.las	Yes
2589_2101.las	Yes
2589_2103.las	Yes
2589_2105.las	Yes
2589_2107.las	Yes
2589_2109.las	Yes
2589_2111.las	Yes
2589_2113.las	Yes
2589_2115.las	Yes
2589_2117.las	Yes
2589_2119.las	Yes
2589_2121.las	Yes
2589_2123.las	Yes
2589_2125.las	Yes
2589_2127.las	Yes
2591_1999.las	Yes
2591_2001.las	Yes
2591_2003.las	Yes
2591_2005.las	Yes
2591_2007.las	Yes
2591_2009.las	Yes
2591_2011.las	Yes
2591_2013.las	Yes
2591_2015.las	Yes
2591_2017.las	Yes
2591_2019.las	Yes
2591_2021.las	Yes
2591_2023.las	Yes
2591_2025.las	Yes
2591_2027.las	Yes
2591_2029.las	Yes
2591_2031.las	Yes
2591_2033.las	Yes
2591_2035.las	Yes
2591_2037.las	Yes
2591_2039.las	Yes
2591_2041.las	Yes
2591_2043.las	Yes
2591_2045.las	Yes
2591_2047.las	Yes
2591_2049.las	Yes
2591_2051.las	Yes
2591_2053.las	Yes

DPH-8 Report on Point Families (Tiled Data) - continued

File	Point Families Present
2591_2055.las	Yes
2591_2057.las	Yes
2591_2059.las	Yes
2591_2061.las	Yes
2591_2063.las	Yes
2591_2065.las	Yes
2591_2067.las	Yes
2591_2069.las	Yes
2591_2071.las	Yes
2591_2073.las	Yes
2591_2075.las	Yes
2591_2077.las	Yes
2591_2079.las	Yes
2591_2081.las	Yes
2591_2083.las	Yes
2591_2085.las	Yes
2591_2087.las	Yes
2591_2089.las	Yes
2591_2091.las	Yes
2591_2093.las	Yes
2591_2095.las	Yes
2591_2097.las	Yes
2591_2099.las	Yes
2591_2101.las	Yes
2591_2103.las	Yes
2591_2105.las	Yes
2591_2107.las	Yes
2591_2109.las	Yes
2591_2111.las	Yes
2591_2113.las	Yes
2591_2115.las	Yes
2591_2117.las	Yes
2591_2119.las	Yes
2591_2121.las	Yes
2591_2123.las	Yes
2591_2125.las	Yes
2591_2127.las	Yes
2593_1999.las	Yes
2593_2001.las	Yes
2593_2003.las	Yes
2593_2005.las	Yes
2593_2007.las	Yes
2593_2009.las	Yes
2593_2011.las	Yes
2593_2013.las	Yes
2593_2015.las	Yes
2593_2017.las	Yes
2593_2019.las	Yes
2593_2021.las	Yes

DPH-8 Report on Point Families (Tiled Data) - continued

<u>File</u>	<u>Point Families Present</u>
2593_2023.las	Yes
2593_2025.las	Yes
2593_2027.las	Yes
2593_2029.las	Yes
2593_2031.las	Yes
2593_2033.las	Yes
2593_2035.las	Yes
2593_2037.las	Yes
2593_2039.las	Yes
2593_2041.las	Yes
2593_2043.las	Yes
2593_2045.las	Yes
2593_2047.las	Yes
2593_2049.las	Yes
2593_2051.las	Yes
2593_2053.las	Yes
2593_2055.las	Yes
2593_2057.las	Yes
2593_2059.las	Yes
2593_2061.las	Yes
2593_2063.las	Yes
2593_2065.las	Yes
2593_2067.las	Yes
2593_2069.las	Yes
2593_2071.las	Yes
2593_2073.las	Yes
2593_2075.las	Yes
2593_2077.las	Yes
2593_2079.las	Yes
2593_2081.las	Yes
2593_2083.las	Yes
2593_2085.las	Yes
2593_2087.las	Yes
2593_2089.las	Yes
2593_2091.las	Yes
2593_2093.las	Yes
2593_2095.las	Yes
2593_2097.las	Yes
2593_2099.las	Yes
2593_2101.las	Yes
2593_2103.las	Yes
2593_2105.las	Yes
2593_2107.las	Yes
2593_2109.las	Yes
2593_2111.las	Yes
2593_2113.las	Yes
2593_2115.las	Yes
2593_2117.las	Yes
2593_2119.las	Yes

DPH-8 Report on Point Families (Tiled Data) - continued

<u>File</u>	<u>Point Families Present</u>
2593_2121.las	Yes
2593_2123.las	Yes
2593_2125.las	Yes
2593_2127.las	Yes
2595_1999.las	Yes
2595_2001.las	Yes
2595_2003.las	Yes
2595_2005.las	Yes
2595_2007.las	Yes
2595_2009.las	Yes
2595_2011.las	Yes
2595_2013.las	Yes
2595_2015.las	Yes
2595_2017.las	Yes
2595_2019.las	Yes
2595_2021.las	Yes
2595_2023.las	Yes
2595_2025.las	Yes
2595_2027.las	Yes
2595_2029.las	Yes
2595_2031.las	Yes
2595_2033.las	Yes
2595_2035.las	Yes
2595_2037.las	Yes
2595_2039.las	Yes
2595_2041.las	Yes
2595_2043.las	Yes
2595_2045.las	Yes
2595_2047.las	Yes
2595_2049.las	Yes
2595_2051.las	Yes
2595_2053.las	Yes
2595_2055.las	Yes
2595_2057.las	Yes
2595_2059.las	Yes
2595_2061.las	Yes
2595_2063.las	Yes
2595_2065.las	Yes
2595_2067.las	Yes
2595_2069.las	Yes
2595_2071.las	Yes
2595_2073.las	Yes
2595_2075.las	Yes
2595_2077.las	Yes
2595_2079.las	Yes
2595_2081.las	Yes
2595_2083.las	Yes
2595_2085.las	Yes
2595_2087.las	Yes

DPH-8 Report on Point Families (Tiled Data) - continued

<u>File</u>	<u>Point Families Present</u>
2595_2089.las	Yes
2595_2091.las	Yes
2595_2093.las	Yes
2595_2095.las	Yes
2595_2097.las	Yes
2595_2099.las	Yes
2595_2101.las	Yes
2595_2103.las	Yes
2595_2105.las	Yes
2595_2107.las	Yes
2595_2109.las	Yes
2595_2111.las	Yes
2595_2113.las	Yes
2595_2115.las	Yes
2595_2117.las	Yes
2595_2119.las	Yes
2595_2121.las	Yes
2595_2123.las	Yes
2595_2125.las	Yes
2595_2127.las	Yes
2597_1999.las	Yes
2597_2001.las	Yes
2597_2003.las	Yes
2597_2005.las	Yes
2597_2007.las	Yes
2597_2009.las	Yes
2597_2011.las	Yes
2597_2013.las	Yes
2597_2015.las	Yes
2597_2017.las	Yes
2597_2019.las	Yes
2597_2021.las	Yes
2597_2023.las	Yes
2597_2025.las	Yes
2597_2027.las	Yes
2597_2029.las	Yes
2597_2031.las	Yes
2597_2033.las	Yes
2597_2035.las	Yes
2597_2037.las	Yes
2597_2039.las	Yes
2597_2041.las	Yes
2597_2043.las	Yes
2597_2045.las	Yes
2597_2047.las	Yes
2597_2049.las	Yes
2597_2051.las	Yes
2597_2053.las	Yes
2597_2055.las	Yes

DPH-8 Report on Point Families (Tiled Data) - continued

<u>File</u>	<u>Point Families Present</u>
2597_2057.las	Yes
2597_2059.las	Yes
2597_2061.las	Yes
2597_2063.las	Yes
2597_2065.las	Yes
2597_2067.las	Yes
2597_2069.las	Yes
2597_2071.las	Yes
2597_2073.las	Yes
2597_2075.las	Yes
2597_2077.las	Yes
2597_2079.las	Yes
2597_2081.las	Yes
2597_2083.las	Yes
2597_2085.las	Yes
2597_2087.las	Yes
2597_2089.las	Yes
2597_2091.las	Yes
2597_2093.las	Yes
2597_2095.las	Yes
2597_2097.las	Yes
2597_2099.las	Yes
2597_2101.las	Yes
2597_2103.las	Yes
2597_2105.las	Yes
2597_2107.las	Yes
2597_2109.las	Yes
2597_2111.las	Yes
2597_2113.las	Yes
2597_2115.las	Yes
2597_2117.las	Yes
2597_2119.las	Yes
2597_2121.las	Yes
2597_2123.las	Yes
2597_2125.las	Yes
2597_2127.las	Yes
2599_1999.las	Yes
2599_2001.las	Yes
2599_2003.las	Yes
2599_2005.las	Yes
2599_2007.las	Yes
2599_2009.las	Yes
2599_2011.las	Yes
2599_2013.las	Yes
2599_2015.las	Yes
2599_2017.las	Yes
2599_2019.las	Yes
2599_2021.las	Yes
2599_2023.las	Yes

DPH-8 Report on Point Families (Tiled Data) - continued

File	Point Families Present
2599_2025.las	Yes
2599_2027.las	Yes
2599_2029.las	Yes
2599_2031.las	Yes
2599_2033.las	Yes
2599_2035.las	Yes
2599_2037.las	Yes
2599_2039.las	Yes
2599_2041.las	Yes
2599_2043.las	Yes
2599_2045.las	Yes
2599_2047.las	Yes
2599_2049.las	Yes
2599_2051.las	Yes
2599_2053.las	Yes
2599_2055.las	Yes
2599_2057.las	Yes
2599_2059.las	Yes
2599_2061.las	Yes
2599_2063.las	Yes
2599_2065.las	Yes
2599_2067.las	Yes
2599_2069.las	Yes
2599_2071.las	Yes
2599_2073.las	Yes
2599_2075.las	Yes
2599_2077.las	Yes
2599_2079.las	Yes
2599_2081.las	Yes
2599_2083.las	Yes
2599_2085.las	Yes
2599_2087.las	Yes
2599_2089.las	Yes
2599_2091.las	Yes
2599_2093.las	Yes
2599_2095.las	Yes
2599_2097.las	Yes
2599_2099.las	Yes
2599_2101.las	Yes
2599_2103.las	Yes
2599_2105.las	Yes
2599_2107.las	Yes
2599_2109.las	Yes
2599_2111.las	Yes
2599_2113.las	Yes
2599_2115.las	Yes
2599_2117.las	Yes
2599_2119.las	Yes
2599_2121.las	Yes

DPH-8 Report on Point Families (Tiled Data) - continued

File	Point Families Present
2599_2123.las	Yes
2599_2125.las	Yes
2599_2127.las	Yes
2601_1999.las	Yes
2601_2001.las	Yes
2601_2003.las	Yes
2601_2005.las	Yes
2601_2007.las	Yes
2601_2009.las	Yes
2601_2011.las	Yes
2601_2013.las	Yes
2601_2015.las	Yes
2601_2017.las	Yes
2601_2019.las	Yes
2601_2021.las	Yes
2601_2023.las	Yes
2601_2025.las	Yes
2601_2027.las	Yes
2601_2029.las	Yes
2601_2031.las	Yes
2601_2033.las	Yes
2601_2035.las	Yes
2601_2037.las	Yes
2601_2039.las	Yes
2601_2041.las	Yes
2601_2043.las	Yes
2601_2045.las	Yes
2601_2047.las	Yes
2601_2049.las	Yes
2601_2051.las	Yes
2601_2053.las	Yes
2601_2055.las	Yes
2601_2057.las	Yes
2601_2059.las	Yes
2601_2061.las	Yes
2601_2063.las	Yes
2601_2065.las	Yes
2601_2067.las	Yes
2601_2069.las	Yes
2601_2071.las	Yes
2601_2073.las	Yes
2601_2075.las	Yes
2601_2077.las	Yes
2601_2079.las	Yes
2601_2081.las	Yes
2601_2083.las	Yes
2601_2085.las	Yes
2601_2087.las	Yes
2601_2089.las	Yes

DPH-8 Report on Point Families (Tiled Data) - continued

File	Point Families Present
2601_2091.las	Yes
2601_2093.las	Yes
2601_2095.las	Yes
2601_2097.las	Yes
2601_2099.las	Yes
2601_2101.las	Yes
2601_2103.las	Yes
2601_2105.las	Yes
2601_2107.las	Yes
2601_2109.las	Yes
2601_2111.las	Yes
2601_2113.las	Yes
2601_2115.las	Yes
2601_2117.las	Yes
2601_2119.las	Yes
2601_2121.las	Yes
2601_2123.las	Yes
2601_2125.las	Yes
2601_2127.las	Yes
2603_1999.las	Yes
2603_2001.las	Yes
2603_2003.las	Yes
2603_2005.las	Yes
2603_2007.las	Yes
2603_2009.las	Yes
2603_2011.las	Yes
2603_2013.las	Yes
2603_2015.las	Yes
2603_2017.las	Yes
2603_2019.las	Yes
2603_2021.las	Yes
2603_2023.las	Yes
2603_2025.las	Yes
2603_2027.las	Yes
2603_2029.las	Yes
2603_2031.las	Yes
2603_2033.las	Yes
2603_2035.las	Yes
2603_2037.las	Yes
2603_2039.las	Yes
2603_2041.las	Yes
2603_2043.las	Yes
2603_2045.las	Yes
2603_2047.las	Yes
2603_2049.las	Yes
2603_2051.las	Yes
2603_2053.las	Yes
2603_2055.las	Yes
2603_2057.las	Yes

DPH-8 Report on Point Families (Tiled Data) - continued

File	Point Families Present
2603_2059.las	Yes
2603_2061.las	Yes
2603_2063.las	Yes
2603_2065.las	Yes
2603_2067.las	Yes
2603_2069.las	Yes
2603_2071.las	Yes
2603_2073.las	Yes
2603_2075.las	Yes
2603_2077.las	Yes
2603_2079.las	Yes
2603_2081.las	Yes
2603_2083.las	Yes
2603_2085.las	Yes
2603_2087.las	Yes
2603_2089.las	Yes
2603_2091.las	Yes
2603_2093.las	Yes
2603_2095.las	Yes
2603_2097.las	Yes
2603_2099.las	Yes
2603_2101.las	Yes
2603_2103.las	Yes
2603_2105.las	Yes
2603_2107.las	Yes
2603_2109.las	Yes
2603_2111.las	Yes
2603_2113.las	Yes
2603_2115.las	Yes
2603_2117.las	Yes
2603_2119.las	Yes
2603_2121.las	Yes
2603_2123.las	Yes
2603_2125.las	Yes
2603_2127.las	Yes
2605_1999.las	Yes
2605_2001.las	Yes
2605_2003.las	Yes
2605_2005.las	Yes
2605_2007.las	Yes
2605_2009.las	Yes
2605_2011.las	Yes
2605_2013.las	Yes
2605_2015.las	Yes
2605_2017.las	Yes
2605_2019.las	Yes
2605_2021.las	Yes
2605_2023.las	Yes
2605_2025.las	Yes

DPH-8 Report on Point Families (Tiled Data) - continued

File	Point Families Present
2605_2027.las	Yes
2605_2029.las	Yes
2605_2031.las	Yes
2605_2033.las	Yes
2605_2035.las	Yes
2605_2037.las	Yes
2605_2039.las	Yes
2605_2041.las	Yes
2605_2043.las	Yes
2605_2045.las	Yes
2605_2047.las	Yes
2605_2049.las	Yes
2605_2051.las	Yes
2605_2053.las	Yes
2605_2055.las	Yes
2605_2057.las	Yes
2605_2059.las	Yes
2605_2061.las	Yes
2605_2063.las	Yes
2605_2065.las	Yes
2605_2067.las	Yes
2605_2069.las	Yes
2605_2071.las	Yes
2605_2073.las	Yes
2605_2075.las	Yes
2605_2077.las	Yes
2605_2079.las	Yes
2605_2081.las	Yes
2605_2083.las	Yes
2605_2085.las	Yes
2605_2087.las	Yes
2605_2089.las	Yes
2605_2091.las	Yes
2605_2093.las	Yes
2605_2095.las	Yes
2605_2097.las	Yes
2605_2099.las	Yes
2605_2101.las	Yes
2605_2103.las	Yes
2605_2105.las	Yes
2605_2107.las	Yes
2605_2109.las	Yes
2605_2111.las	Yes
2605_2113.las	Yes
2605_2115.las	Yes
2605_2117.las	Yes
2605_2119.las	Yes
2605_2121.las	Yes
2605_2123.las	Yes

DPH-8 Report on Point Families (Tiled Data) - continued

<u>File</u>	<u>Point Families Present</u>
2605_2125.las	Yes
2605_2127.las	Yes
2607_1999.las	Yes
2607_2001.las	Yes
2607_2003.las	Yes
2607_2005.las	Yes
2607_2007.las	Yes
2607_2009.las	Yes
2607_2011.las	Yes
2607_2013.las	Yes
2607_2015.las	Yes
2607_2017.las	Yes
2607_2019.las	Yes
2607_2021.las	Yes
2607_2023.las	Yes
2607_2025.las	Yes
2607_2027.las	Yes
2607_2029.las	Yes
2607_2031.las	Yes
2607_2033.las	Yes
2607_2035.las	Yes
2607_2037.las	Yes
2607_2039.las	Yes
2607_2041.las	Yes
2607_2043.las	Yes
2607_2045.las	Yes
2607_2047.las	Yes
2607_2049.las	Yes
2607_2051.las	Yes
2607_2053.las	Yes
2607_2055.las	Yes
2607_2057.las	Yes
2607_2059.las	Yes
2607_2061.las	Yes
2607_2063.las	Yes
2607_2065.las	Yes
2607_2067.las	Yes
2607_2069.las	Yes
2607_2071.las	Yes
2607_2073.las	Yes
2607_2075.las	Yes
2607_2077.las	Yes
2607_2079.las	Yes
2607_2081.las	Yes
2607_2083.las	Yes
2607_2085.las	Yes
2607_2087.las	Yes
2607_2089.las	Yes
2607_2091.las	Yes

DPH-8 Report on Point Families (Tiled Data) - continued

File	Point Families Present
2607_2093.las	Yes
2607_2095.las	Yes
2607_2097.las	Yes
2607_2099.las	Yes
2607_2101.las	Yes
2607_2103.las	Yes
2607_2105.las	Yes
2607_2107.las	Yes
2607_2109.las	Yes
2607_2111.las	Yes
2607_2113.las	Yes
2607_2115.las	Yes
2607_2117.las	Yes
2607_2119.las	Yes
2607_2121.las	Yes
2607_2123.las	Yes
2607_2125.las	Yes
2607_2127.las	Yes
2609_1999.las	Yes
2609_2001.las	Yes
2609_2003.las	Yes
2609_2005.las	Yes
2609_2007.las	Yes
2609_2009.las	Yes
2609_2011.las	Yes
2609_2013.las	Yes
2609_2015.las	Yes
2609_2017.las	Yes
2609_2019.las	Yes
2609_2021.las	Yes
2609_2023.las	Yes
2609_2025.las	Yes
2609_2027.las	Yes
2609_2029.las	Yes
2609_2031.las	Yes
2609_2033.las	Yes
2609_2035.las	Yes
2609_2037.las	Yes
2609_2039.las	Yes
2609_2041.las	Yes
2609_2043.las	Yes
2609_2045.las	Yes
2609_2047.las	Yes
2609_2049.las	Yes
2609_2051.las	Yes
2609_2053.las	Yes
2609_2055.las	Yes
2609_2057.las	Yes
2609_2059.las	Yes

DPH-8 Report on Point Families (Tiled Data) - continued

File	Point Families Present
2609_2061.las	Yes
2609_2063.las	Yes
2609_2065.las	Yes
2609_2067.las	Yes
2609_2069.las	Yes
2609_2071.las	Yes
2609_2073.las	Yes
2609_2075.las	Yes
2609_2077.las	Yes
2609_2079.las	Yes
2609_2081.las	Yes
2609_2083.las	Yes
2609_2085.las	Yes
2609_2087.las	Yes
2609_2089.las	Yes
2609_2091.las	Yes
2609_2093.las	Yes
2609_2095.las	Yes
2609_2097.las	Yes
2609_2099.las	Yes
2609_2101.las	Yes
2609_2103.las	Yes
2609_2105.las	Yes
2609_2107.las	Yes
2609_2109.las	Yes
2609_2111.las	Yes
2609_2113.las	Yes
2609_2115.las	Yes
2609_2117.las	Yes
2609_2119.las	Yes
2609_2121.las	Yes
2609_2123.las	Yes
2609_2125.las	Yes
2609_2127.las	Yes
2611_1999.las	Yes
2611_2001.las	Yes
2611_2003.las	Yes
2611_2005.las	Yes
2611_2007.las	Yes
2611_2009.las	Yes
2611_2011.las	Yes
2611_2013.las	Yes
2611_2015.las	Yes
2611_2017.las	Yes
2611_2019.las	Yes
2611_2021.las	Yes
2611_2023.las	Yes
2611_2025.las	Yes
2611_2027.las	Yes

DPH-8 Report on Point Families (Tiled Data) - continued

File	Point Families Present
2611_2029.las	Yes
2611_2031.las	Yes
2611_2033.las	Yes
2611_2035.las	Yes
2611_2037.las	Yes
2611_2039.las	Yes
2611_2041.las	Yes
2611_2043.las	Yes
2611_2045.las	Yes
2611_2047.las	Yes
2611_2049.las	Yes
2611_2051.las	Yes
2611_2053.las	Yes
2611_2055.las	Yes
2611_2057.las	Yes
2611_2059.las	Yes
2611_2061.las	Yes
2611_2063.las	Yes
2611_2065.las	Yes
2611_2067.las	Yes
2611_2069.las	Yes
2611_2071.las	Yes
2611_2073.las	Yes
2611_2075.las	Yes
2611_2077.las	Yes
2611_2079.las	Yes
2611_2081.las	Yes
2611_2083.las	Yes
2611_2085.las	Yes
2611_2087.las	Yes
2611_2089.las	Yes
2611_2091.las	Yes
2611_2093.las	Yes
2611_2095.las	Yes
2611_2097.las	Yes
2611_2099.las	Yes
2611_2101.las	Yes
2611_2103.las	Yes
2611_2105.las	Yes
2611_2107.las	Yes
2611_2109.las	Yes
2611_2111.las	Yes
2611_2113.las	Yes
2611_2115.las	Yes
2611_2117.las	Yes
2611_2119.las	Yes
2611_2121.las	Yes
2611_2123.las	Yes
2611_2125.las	Yes

DPH-8 Report on Point Families (Tiled Data) - continued

<u>File</u>	<u>Point Families Present</u>
2611_2127.las	Yes
2613_1999.las	Yes
2613_2001.las	Yes
2613_2003.las	Yes
2613_2005.las	Yes
2613_2007.las	Yes
2613_2009.las	Yes
2613_2011.las	Yes
2613_2013.las	Yes
2613_2015.las	Yes
2613_2017.las	Yes
2613_2019.las	Yes
2613_2021.las	Yes
2613_2023.las	Yes
2613_2025.las	Yes
2613_2027.las	Yes
2613_2029.las	Yes
2613_2031.las	Yes
2613_2033.las	Yes
2613_2035.las	Yes
2613_2037.las	Yes
2613_2039.las	Yes
2613_2041.las	Yes
2613_2043.las	Yes
2613_2045.las	Yes
2613_2047.las	Yes
2613_2049.las	Yes
2613_2051.las	Yes
2613_2053.las	Yes
2613_2055.las	Yes
2613_2057.las	Yes
2613_2059.las	Yes
2613_2061.las	Yes
2613_2063.las	Yes
2613_2065.las	Yes
2613_2067.las	Yes
2613_2069.las	Yes
2613_2071.las	Yes
2613_2073.las	Yes
2613_2075.las	Yes
2613_2077.las	Yes
2613_2079.las	Yes
2613_2081.las	Yes
2613_2083.las	Yes
2613_2085.las	Yes
2613_2087.las	Yes
2613_2089.las	Yes
2613_2091.las	Yes
2613_2093.las	Yes

DPH-8 Report on Point Families (Tiled Data) - continued

File	Point Families Present
2613_2095.las	Yes
2613_2097.las	Yes
2613_2099.las	Yes
2613_2101.las	Yes
2613_2103.las	Yes
2613_2105.las	Yes
2613_2107.las	Yes
2613_2109.las	Yes
2613_2111.las	Yes
2613_2113.las	Yes
2613_2115.las	Yes
2613_2117.las	Yes
2613_2119.las	Yes
2613_2121.las	Yes
2613_2123.las	Yes
2613_2125.las	Yes
2613_2127.las	Yes
2615_1999.las	Yes
2615_2001.las	Yes
2615_2003.las	Yes
2615_2005.las	Yes
2615_2007.las	Yes
2615_2009.las	Yes
2615_2011.las	Yes
2615_2013.las	Yes
2615_2015.las	Yes
2615_2017.las	Yes
2615_2019.las	Yes
2615_2021.las	Yes
2615_2023.las	Yes
2615_2025.las	Yes
2615_2027.las	Yes
2615_2029.las	Yes
2615_2031.las	Yes
2615_2033.las	Yes
2615_2035.las	Yes
2615_2037.las	Yes
2615_2039.las	Yes
2615_2041.las	Yes
2615_2043.las	Yes
2615_2045.las	Yes
2615_2047.las	Yes
2615_2049.las	Yes
2615_2051.las	Yes
2615_2053.las	Yes
2615_2055.las	Yes
2615_2057.las	Yes
2615_2059.las	Yes
2615_2061.las	Yes

DPH-8 Report on Point Families (Tiled Data) - continued

<u>File</u>	<u>Point Families Present</u>
2615_2063.las	Yes
2615_2065.las	Yes
2615_2067.las	Yes
2615_2069.las	Yes
2615_2071.las	Yes
2615_2073.las	Yes
2615_2075.las	Yes
2615_2077.las	Yes
2615_2079.las	Yes
2615_2081.las	Yes
2615_2083.las	Yes
2615_2085.las	Yes
2615_2087.las	Yes
2615_2089.las	Yes
2615_2091.las	Yes
2615_2093.las	Yes
2615_2095.las	Yes
2615_2097.las	Yes
2615_2099.las	Yes
2615_2101.las	Yes
2615_2103.las	Yes
2615_2105.las	Yes
2615_2107.las	Yes
2615_2109.las	Yes
2615_2111.las	Yes
2615_2113.las	Yes
2615_2115.las	Yes
2615_2117.las	Yes
2615_2119.las	Yes
2615_2121.las	Yes
2615_2123.las	Yes
2615_2125.las	Yes
2615_2127.las	Yes
2617_1999.las	Yes
2617_2001.las	Yes
2617_2003.las	Yes
2617_2005.las	Yes
2617_2007.las	Yes
2617_2009.las	Yes
2617_2011.las	Yes
2617_2013.las	Yes
2617_2015.las	Yes
2617_2017.las	Yes
2617_2019.las	Yes
2617_2021.las	Yes
2617_2023.las	Yes
2617_2025.las	Yes
2617_2027.las	Yes
2617_2029.las	Yes

DPH-8 Report on Point Families (Tiled Data) - continued

File	Point Families Present
2617_2031.las	Yes
2617_2033.las	Yes
2617_2035.las	Yes
2617_2037.las	Yes
2617_2039.las	Yes
2617_2041.las	Yes
2617_2043.las	Yes
2617_2045.las	Yes
2617_2047.las	Yes
2617_2049.las	Yes
2617_2051.las	Yes
2617_2053.las	Yes
2617_2055.las	Yes
2617_2057.las	Yes
2617_2059.las	Yes
2617_2061.las	Yes
2617_2063.las	Yes
2617_2065.las	Yes
2617_2067.las	Yes
2617_2069.las	Yes
2617_2071.las	Yes
2617_2073.las	Yes
2617_2075.las	Yes
2617_2077.las	Yes
2617_2079.las	Yes
2617_2081.las	Yes
2617_2083.las	Yes
2617_2085.las	Yes
2617_2087.las	Yes
2617_2089.las	Yes
2617_2091.las	Yes
2617_2093.las	Yes
2617_2095.las	Yes
2617_2097.las	Yes
2617_2099.las	Yes
2617_2101.las	Yes
2617_2103.las	Yes
2617_2105.las	Yes
2617_2107.las	Yes
2617_2109.las	Yes
2617_2111.las	Yes
2617_2113.las	Yes
2617_2115.las	Yes
2617_2117.las	Yes
2617_2119.las	Yes
2617_2121.las	Yes
2617_2123.las	Yes
2617_2125.las	Yes
2617_2127.las	Yes

DPH-8 Report on Point Families (Tiled Data) - continued

File	Point Families Present
2619_1999.las	Yes
2619_2001.las	Yes
2619_2003.las	Yes
2619_2005.las	Yes
2619_2007.las	Yes
2619_2009.las	Yes
2619_2011.las	Yes
2619_2013.las	Yes
2619_2015.las	Yes
2619_2017.las	Yes
2619_2019.las	Yes
2619_2021.las	Yes
2619_2023.las	Yes
2619_2025.las	Yes
2619_2027.las	Yes
2619_2029.las	Yes
2619_2031.las	Yes
2619_2033.las	Yes
2619_2035.las	Yes
2619_2037.las	Yes
2619_2039.las	Yes
2619_2041.las	Yes
2619_2043.las	Yes
2619_2045.las	Yes
2619_2047.las	Yes
2619_2049.las	Yes
2619_2051.las	Yes
2619_2053.las	Yes
2619_2055.las	Yes
2619_2057.las	Yes
2619_2059.las	Yes
2619_2061.las	Yes
2619_2063.las	Yes
2619_2065.las	Yes
2619_2067.las	Yes
2619_2069.las	Yes
2619_2071.las	Yes
2619_2073.las	Yes
2619_2075.las	Yes
2619_2077.las	Yes
2619_2079.las	Yes
2619_2081.las	Yes
2619_2083.las	Yes
2619_2085.las	Yes
2619_2087.las	Yes
2619_2089.las	Yes
2619_2091.las	Yes
2619_2093.las	Yes
2619_2095.las	Yes

DPH-8 Report on Point Families (Tiled Data) - continued

File	Point Families Present
2619_2097.las	Yes
2619_2099.las	Yes
2619_2101.las	Yes
2619_2103.las	Yes
2619_2105.las	Yes
2619_2107.las	Yes
2619_2109.las	Yes
2619_2111.las	Yes
2619_2113.las	Yes
2619_2115.las	Yes
2619_2117.las	Yes
2619_2119.las	Yes
2619_2121.las	Yes
2619_2123.las	Yes
2619_2125.las	Yes
2619_2127.las	Yes
2621_1999.las	Yes
2621_2001.las	Yes
2621_2003.las	Yes
2621_2005.las	Yes
2621_2007.las	Yes
2621_2009.las	Yes
2621_2011.las	Yes
2621_2013.las	Yes
2621_2015.las	Yes
2621_2017.las	Yes
2621_2019.las	Yes
2621_2021.las	Yes
2621_2023.las	Yes
2621_2025.las	Yes
2621_2027.las	Yes
2621_2029.las	Yes
2621_2031.las	Yes
2621_2033.las	Yes
2621_2035.las	Yes
2621_2037.las	Yes
2621_2039.las	Yes
2621_2041.las	Yes
2621_2043.las	Yes
2621_2045.las	Yes
2621_2047.las	Yes
2621_2049.las	Yes
2621_2051.las	Yes
2621_2053.las	Yes
2621_2055.las	Yes
2621_2057.las	Yes
2621_2059.las	Yes
2621_2061.las	Yes
2621_2063.las	Yes

DPH-8 Report on Point Families (Tiled Data) - continued

<u>File</u>	<u>Point Families Present</u>
2621_2065.las	Yes
2621_2067.las	Yes
2621_2069.las	Yes
2621_2071.las	Yes
2621_2073.las	Yes
2621_2075.las	Yes
2621_2077.las	Yes
2621_2079.las	Yes
2621_2081.las	Yes
2621_2083.las	Yes
2621_2085.las	Yes
2621_2087.las	Yes
2621_2089.las	Yes
2621_2091.las	Yes
2621_2093.las	Yes
2621_2095.las	Yes
2621_2097.las	Yes
2621_2099.las	Yes
2621_2101.las	Yes
2621_2103.las	Yes
2621_2105.las	Yes
2621_2107.las	Yes
2621_2109.las	Yes
2621_2111.las	Yes
2621_2113.las	Yes
2621_2115.las	Yes
2621_2117.las	Yes
2621_2119.las	Yes
2621_2121.las	Yes
2621_2123.las	Yes
2621_2125.las	Yes
2621_2127.las	Yes
2623_1999.las	Yes
2623_2001.las	Yes
2623_2003.las	Yes
2623_2005.las	Yes
2623_2007.las	Yes
2623_2009.las	Yes
2623_2011.las	Yes
2623_2013.las	Yes
2623_2015.las	Yes
2623_2017.las	Yes
2623_2019.las	Yes
2623_2021.las	Yes
2623_2023.las	Yes
2623_2025.las	Yes
2623_2027.las	Yes
2623_2029.las	Yes
2623_2031.las	Yes

DPH-8 Report on Point Families (Tiled Data) - continued

File	Point Families Present
2623_2033.las	Yes
2623_2035.las	Yes
2623_2037.las	Yes
2623_2039.las	Yes
2623_2041.las	Yes
2623_2043.las	Yes
2623_2045.las	Yes
2623_2047.las	Yes
2623_2049.las	Yes
2623_2051.las	Yes
2623_2053.las	Yes
2623_2055.las	Yes
2623_2057.las	Yes
2623_2059.las	Yes
2623_2061.las	Yes
2623_2063.las	Yes
2623_2065.las	Yes
2623_2067.las	Yes
2623_2069.las	Yes
2623_2071.las	Yes
2623_2073.las	Yes
2623_2075.las	Yes
2623_2077.las	Yes
2623_2079.las	Yes
2623_2081.las	Yes
2623_2083.las	Yes
2623_2085.las	Yes
2623_2087.las	Yes
2623_2089.las	Yes
2623_2091.las	Yes
2623_2093.las	Yes
2623_2095.las	Yes
2623_2097.las	Yes
2623_2099.las	Yes
2623_2101.las	Yes
2623_2103.las	Yes
2623_2105.las	Yes
2623_2107.las	Yes
2623_2109.las	Yes
2623_2111.las	Yes
2623_2113.las	Yes
2623_2115.las	Yes
2623_2117.las	Yes
2623_2119.las	Yes
2623_2121.las	Yes
2623_2123.las	Yes
2623_2125.las	Yes
2623_2127.las	Yes
2625_1999.las	Yes

DPH-8 Report on Point Families (Tiled Data) - continued

File	Point Families Present
2625_2001.las	Yes
2625_2003.las	Yes
2625_2005.las	Yes
2625_2007.las	Yes
2625_2009.las	Yes
2625_2011.las	Yes
2625_2013.las	Yes
2625_2015.las	Yes
2625_2017.las	Yes
2625_2019.las	Yes
2625_2021.las	Yes
2625_2023.las	Yes
2625_2025.las	Yes
2625_2027.las	Yes
2625_2029.las	Yes
2625_2031.las	Yes
2625_2033.las	Yes
2625_2035.las	Yes
2625_2037.las	Yes
2625_2039.las	Yes
2625_2041.las	Yes
2625_2043.las	Yes
2625_2045.las	Yes
2625_2047.las	Yes
2625_2049.las	Yes
2625_2051.las	Yes
2625_2053.las	Yes
2625_2055.las	Yes
2625_2057.las	Yes
2625_2059.las	Yes
2625_2061.las	Yes
2625_2063.las	Yes
2625_2065.las	Yes
2625_2067.las	Yes
2625_2069.las	Yes
2625_2071.las	Yes
2625_2073.las	Yes
2625_2075.las	Yes
2625_2077.las	Yes
2625_2079.las	Yes
2625_2081.las	Yes
2625_2083.las	Yes
2625_2085.las	Yes
2625_2087.las	Yes
2625_2089.las	Yes
2625_2091.las	Yes
2625_2093.las	Yes
2625_2095.las	Yes
2625_2097.las	Yes

DPH-8 Report on Point Families (Tiled Data) - continued

<u>File</u>	<u>Point Families Present</u>
2625_2099.las	Yes
2625_2101.las	Yes
2625_2103.las	Yes
2625_2105.las	Yes
2625_2107.las	Yes
2625_2109.las	Yes
2625_2111.las	Yes
2625_2113.las	Yes
2625_2115.las	Yes
2625_2117.las	Yes
2625_2119.las	Yes
2625_2121.las	Yes
2625_2123.las	Yes
2625_2125.las	Yes
2625_2127.las	Yes
2627_1999.las	Yes
2627_2001.las	Yes
2627_2003.las	Yes
2627_2005.las	Yes
2627_2007.las	Yes
2627_2009.las	Yes
2627_2011.las	Yes
2627_2013.las	Yes
2627_2015.las	Yes
2627_2017.las	Yes
2627_2019.las	Yes
2627_2021.las	Yes
2627_2023.las	Yes
2627_2025.las	Yes
2627_2027.las	Yes
2627_2029.las	Yes
2627_2031.las	Yes
2627_2033.las	Yes
2627_2035.las	Yes
2627_2037.las	Yes
2627_2039.las	Yes
2627_2041.las	Yes
2627_2043.las	Yes
2627_2045.las	Yes
2627_2047.las	Yes
2627_2049.las	Yes
2627_2051.las	Yes
2627_2053.las	Yes
2627_2055.las	Yes
2627_2057.las	Yes
2627_2059.las	Yes
2627_2061.las	Yes
2627_2063.las	Yes
2627_2065.las	Yes

DPH-8 Report on Point Families (Tiled Data) - continued

File	Point Families Present
2627_2067.las	Yes
2627_2069.las	Yes
2627_2071.las	Yes
2627_2073.las	Yes
2627_2075.las	Yes
2627_2077.las	Yes
2627_2079.las	Yes
2627_2081.las	Yes
2627_2083.las	Yes
2627_2085.las	Yes
2627_2087.las	Yes
2627_2089.las	Yes
2627_2091.las	Yes
2627_2093.las	Yes
2627_2095.las	Yes
2627_2097.las	Yes
2627_2099.las	Yes
2627_2101.las	Yes
2627_2103.las	Yes
2627_2105.las	Yes
2627_2107.las	Yes
2627_2109.las	Yes
2627_2111.las	Yes
2627_2113.las	Yes
2627_2115.las	Yes
2627_2117.las	Yes
2627_2119.las	Yes
2627_2121.las	Yes
2627_2123.las	Yes
2627_2125.las	Yes
2627_2127.las	Yes
2629_1999.las	Yes
2629_2001.las	Yes
2629_2003.las	Yes
2629_2005.las	Yes
2629_2007.las	Yes
2629_2009.las	Yes
2629_2011.las	Yes
2629_2013.las	Yes
2629_2015.las	Yes
2629_2017.las	Yes
2629_2019.las	Yes
2629_2021.las	Yes
2629_2023.las	Yes
2629_2025.las	Yes
2629_2027.las	Yes
2629_2029.las	Yes
2629_2031.las	Yes
2629_2033.las	Yes

DPH-8 Report on Point Families (Tiled Data) - continued

<u>File</u>	<u>Point Families Present</u>
2629_2035.las	Yes
2629_2037.las	Yes
2629_2039.las	Yes
2629_2041.las	Yes
2629_2043.las	Yes
2629_2045.las	Yes
2629_2047.las	Yes
2629_2049.las	Yes
2629_2051.las	Yes
2629_2053.las	Yes
2629_2055.las	Yes
2629_2057.las	Yes
2629_2059.las	Yes
2629_2061.las	Yes
2629_2063.las	Yes
2629_2065.las	Yes
2629_2067.las	Yes
2629_2069.las	Yes
2629_2071.las	Yes
2629_2073.las	Yes
2629_2075.las	Yes
2629_2077.las	Yes
2629_2079.las	Yes
2629_2081.las	Yes
2629_2083.las	Yes
2629_2085.las	Yes
2629_2087.las	Yes
2629_2089.las	Yes
2629_2091.las	Yes
2629_2093.las	Yes
2629_2095.las	Yes
2629_2097.las	Yes
2629_2099.las	Yes
2629_2101.las	Yes
2629_2103.las	Yes
2629_2105.las	Yes
2629_2107.las	Yes
2629_2109.las	Yes
2629_2111.las	Yes
2629_2113.las	Yes
2629_2115.las	Yes
2629_2117.las	Yes
2629_2119.las	Yes
2629_2121.las	Yes
2629_2123.las	Yes
2629_2125.las	Yes
2629_2127.las	Yes

DPH-9 Report on Swath Size and Segmentation (Swath Data)

The USGS Lidar Base Specification Version 1.2 states: "The widespread adoption of 64-bit operating systems in mainstream computing (most notably Windows-7, 64-bit or newer operating systems) has obviated the earlier need for 2 GB limits on swath file sizes. Unless otherwise required by the data producer, lidar swaths may be of any file size supported within a 64-bit computing system. In cases where segmentation of the swaths is required by the data producer, the following requirements apply:

- (1) Subswath segments of a given original swath will be of comparable size.
- (2) Each subswath shall retain the File Source ID of the original complete swath.
- (3) Points within each subswath shall retain the Point Source ID of the original complete swath.
- (4) Each subswath file shall be named identically to the original complete swath, with the addition of an ordered alphabetic suffix to the name ("-a," "-b," ..., "-n"). The order of the named subswaths shall be consistent with the collection order of the points ("-a" will be the first subswath; "-n" will be the last subswath).
- (5) Point families will be maintained intact within each subswath.
- (6) Subswaths will be broken at the edge of the scan line."

The purpose of this section is to show the file sizes of the LAS files for the lidar swath data.

[Boresighted Files - Y:\Mapping\Projects\65219796_ISGS_Boone_Winnebago\Product ion\Final_Client_Deliverables\Winnebago_Co_IL_West\Raw_Swaths_LAS1.4](#)

File	File Size (bytes)	MB	GB
00100.las	5,907,595,308	5633.922	5.502
00101.las	6,625,157,338	6318.242	6.170
00102.las	6,300,928,200	6009.033	5.868
00105.las	5,488,632,052	5234.367	5.112
00106.las	5,819,254,300	5549.673	5.420
00107.las	5,437,722,198	5185.816	5.064
00108.las	5,806,936,490	5537.926	5.408
00109.las	5,485,372,050	5231.258	5.109
00110.las	5,733,382,022	5467.779	5.340
00111.las	5,437,471,994	5185.577	5.064
00112.las	5,696,557,106	5432.660	5.305
00113.las	5,426,824,458	5175.423	5.054
00114.las	5,729,500,230	5464.077	5.336
00115.las	5,439,949,052	5187.940	5.066
00116.las	5,669,598,862	5406.951	5.280
00117.las	5,349,490,690	5101.672	4.982
00118.las	5,671,099,142	5408.382	5.282
00119.las	5,490,530,284	5236.178	5.113
00120.las	5,749,011,504	5482.685	5.354
00121.las	5,531,699,912	5275.440	5.152
00122.las	5,829,761,794	5559.694	5.429
00123.las	5,578,988,816	5320.538	5.196
00124.las	5,795,315,754	5526.844	5.397
00125.las	5,597,216,516	5337.922	5.213
00126.las	5,684,932,260	5421.574	5.295
00127.las	5,612,681,720	5352.670	5.227
00128.las	5,645,188,198	5383.671	5.257
00129.las	5,650,646,586	5388.877	5.263
00130.las	6,738,693,338	6426.519	6.276

DPH-9 Report on Swath Size and Segmentation (Swath Data) - continued

File	File Size (bytes)	MB	GB
00131.las	6,611,209,826	6304.941	6.157
00132.las	6,819,005,034	6503.110	6.351
00133.las	6,548,800,688	6245.423	6.099
00134.las	6,828,073,358	6511.758	6.359
00135.las	6,391,746,094	6095.644	5.953
00136.las	6,878,305,558	6559.663	6.406
00137.las	6,425,379,014	6127.719	5.984
00138.las	6,932,375,404	6611.228	6.456
00139.las	6,300,581,226	6008.702	5.868
00140.las	6,778,104,370	6464.104	6.313
00141.las	6,332,633,788	6039.270	5.898
00142.las	6,968,516,242	6645.695	6.490
00143.las	6,340,560,436	6046.830	5.905
00144.las	7,012,776,118	6687.904	6.531
00145.las	6,396,186,188	6099.878	5.957
00146.las	7,193,644,864	6860.394	6.700
00147.las	6,239,000,638	5949.975	5.811
00148.las	7,041,391,680	6715.194	6.558
00149.las	6,226,410,356	5937.968	5.799
00150.las	7,153,692,774	6822.293	6.662
00151.las	6,294,586,166	6002.985	5.862
00152.las	7,183,376,226	6850.601	6.690
00153.las	7,237,813,902	6902.517	6.741
00154.las	6,344,399,902	6050.491	5.909
00155.las	7,092,852,748	6764.271	6.606
00156.las	6,280,142,842	5989.211	5.849
00157.las	7,059,503,610	6732.467	6.575
00158.las	6,210,041,596	5922.357	5.784
00159.las	7,010,265,558	6685.510	6.529

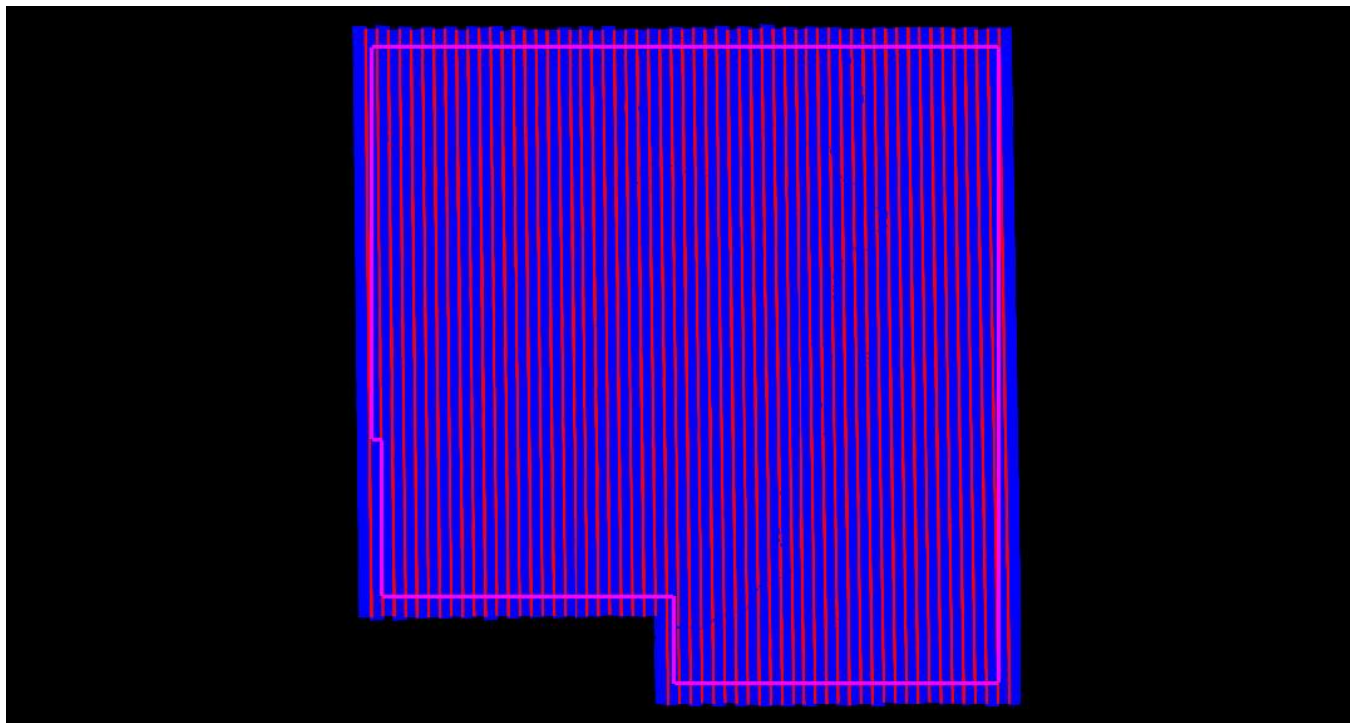
DPH-10 Report on Scope of Collection

The USGS Lidar Base Specification Version 1.2 states: "All collected swaths shall be delivered as part of the Raw Data Deliverable, including, calibration swaths and cross-ties. All collected returns within each swath shall also be delivered. No points are to be deleted from the swath LAS files. Exceptions to this rule are the extraneous data outside of the BPA (such as aircraft turns, transit between the collection area and airport, and transit between fill-in areas)."

The purpose of this section is to show collection scan overlap. Lack of overlap would be displayed as black polygons or slivers between collection scans.

[Data Source - Y:\Mapping\Projects\65219796_ISGS_Boone_Winnebago\Production\Final_Client_Deliverables\Winnebago_Co_IL_West\Raw_Swaths_LAS1.4](#)

[Result Path - D:\00_ISGS\Winn_QC\DPH_10\Flightline_Coverage_Overlap.jp2](#)



Purple polygon is buffered project area (BPA) boundary

Single Double Triple Quadruple coverage or more

DPH-11.1.1 Report on Smooth Surface Repeatability (intraswath)

The USGS Lidar Base Specification Version 1.2 states: "In ideal theoretical conditions, smooth surface repeatability is a measure of variations documented on a surface that would be expected to be flat and without variation. Users of lidar technology commonly refer to these variations as "noise." Single-swath data will be assessed using only single returns in nonvegetated areas. Repeatability will be evaluated by measuring departures from planarity of single returns from hard planar surfaces, normalizing for actual variation in the surface elevation. Repeatability of only single returns will then be assessed at multiple locations within hard surfaced areas (for example, parking lots or large rooftops). Each sample area will be evaluated using a signed difference raster (maximum elevation - minimum elevation) at a cell size equal to twice the ANPS, rounded up to the next integer. Sample areas will be approximately 50 square meters. The maximum acceptable variations within sample areas at each QL are listed in the table "Relative vertical accuracy for lidar-swath data, Quality Level 0–Quality Level 3" (table 2). Isolated noise is expected within the sample areas and will be disregarded."

Table 2. Relative vertical accuracy for lidar-swath data, Quality Level 0–Quality Level 3.
[cm, centimeter]

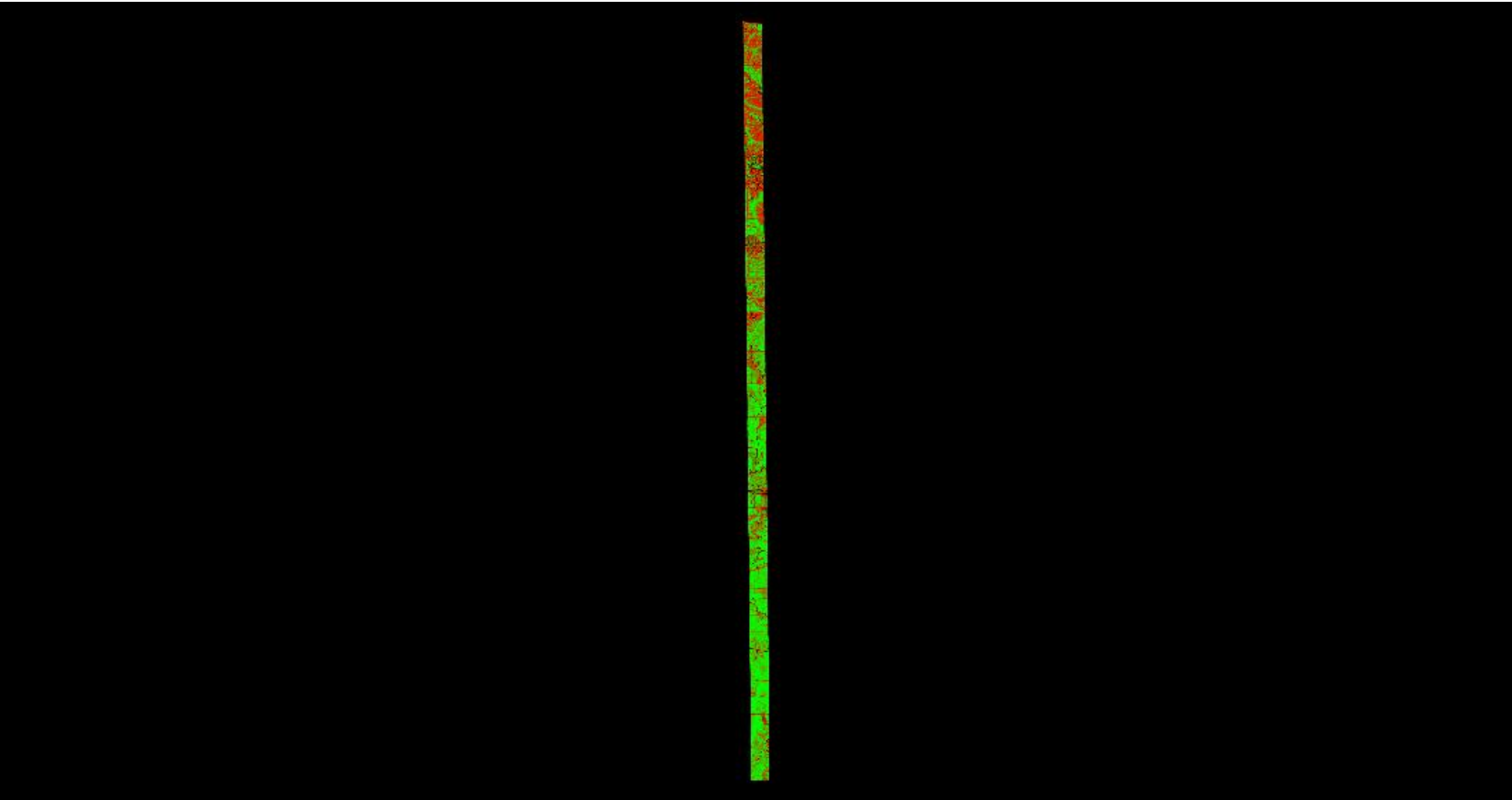
Quality Level (QL)	Smooth surface repeatability (cm)
QL0	≤3
QL1	≤6
QL2	≤6
QL3	≤12

The purpose of this section is to evaluate smooth surface repeatability by measuring departures from planarity of single returns from hard planar surfaces, normalizing for actual variation in the surface elevation. Repeatability of only single returns is then assessed at multiple locations within hard surfaced areas (for example, parking lots or large rooftops).

DPH-11.1.1 Report on Smooth Surface Repeatability (intraswath) - continued

[Data Source - Y:\Mapping\Projects\65219796_ISGS_Boone_Winnebago\Production\Final_Client_Deliverables\Winnebago_Co_IL_West\Raw_Swaths_LAS1.4](#)

[D:\00_ISGS\Winn_QC\DPH_11_1_1\Individual_00100_GRID.jp2](#)




0	0.060	0.597 (Meter)
0	0.196	1.960 (US Survey Feet)

A maximum vertical separation cutoff has been applied to this graphic for the purpose of masking out disruptive features that do not show calibration issues between flight lines (e.g., trees, moving cars, etc.).

DPH-11.1.1 Report on Smooth Surface Repeatability (intraswath) - continued

[Data Source - Y:\Mapping\Projects\65219796_ISGS_Boone_Winnebago\Production\Final_Client_Deliverables\Winnebago_Co_IL_West\Raw_Swaths_LAS1.4](#)

[D:\00_ISGS\Winn_QC\DPH_11_1_1\Individual_00101_GRID.jp2](#)




A maximum vertical separation cutoff has been applied to this graphic for the purpose of masking out disruptive features that do not show calibration issues between flight lines (e.g., trees, moving cars, etc.).

DPH-11.1.1 Report on Smooth Surface Repeatability (intraswath) - continued

[Data Source - Y:\Mapping\Projects\65219796_ISGS_Boone_Winnebago\Production\Final_Client_Deliverables\Winnebago_Co_IL_West\Raw_Swaths_LAS1.4](#)

[D:\00_ISGS\Winn_QC\DPH_11_1_1\Individual_00102_GRID.jp2](#)




A maximum vertical separation cutoff has been applied to this graphic for the purpose of masking out disruptive features that do not show calibration issues between flight lines (e.g., trees, moving cars, etc.).

DPH-11.1.1 Report on Smooth Surface Repeatability (intraswath) - continued

[Data Source - Y:\Mapping\Projects\65219796_ISGS_Boone_Winnebago\Production\Final_Client_Deliverables\Winnebago_Co_IL_West\Raw_Swaths_LAS1.4](#)

[D:\00_ISGS\Winn_QC\DPH_11_1_1\Individual_00105_GRID.jp2](#)




0	0.060	0.597 (Meter)
0	0.196	1.960 (US Survey Feet)

A maximum vertical separation cutoff has been applied to this graphic for the purpose of masking out disruptive features that do not show calibration issues between flight lines (e.g., trees, moving cars, etc.).

DPH-11.1.1 Report on Smooth Surface Repeatability (intraswath) - continued

[Data Source - Y:\Mapping\Projects\65219796_ISGS_Boone_Winnebago\Production\Final_Client_Deliverables\Winnebago_Co_IL_West\Raw_Swaths_LAS1.4](#)

[D:\00_ISGS\Winn_QC\DPH_11_1_1\Individual_00106_GRID.jp2](#)




A maximum vertical separation cutoff has been applied to this graphic for the purpose of masking out disruptive features that do not show calibration issues between flight lines (e.g., trees, moving cars, etc.).

DPH-11.1.1 Report on Smooth Surface Repeatability (intraswath) - continued

[Data Source - Y:\Mapping\Projects\65219796_ISGS_Boone_Winnebago\Production\Final_Client_Deliverables\Winnebago_Co_IL_West\Raw_Swaths_LAS1.4](#)

[D:\00_ISGS\Winn_QC\DPH_11_1_1\Individual_00107_GRID.jp2](#)




A maximum vertical separation cutoff has been applied to this graphic for the purpose of masking out disruptive features that do not show calibration issues between flight lines (e.g., trees, moving cars, etc.).

DPH-11.1.1 Report on Smooth Surface Repeatability (intraswath) - continued

[Data Source - Y:\Mapping\Projects\65219796_ISGS_Boone_Winnebago\Production\Final_Client_Deliverables\Winnebago_Co_IL_West\Raw_Swaths_LAS1.4](#)

[D:\00_ISGS\Winn_QC\DPH_11_1_1\Individual_00108_GRID.jp2](#)

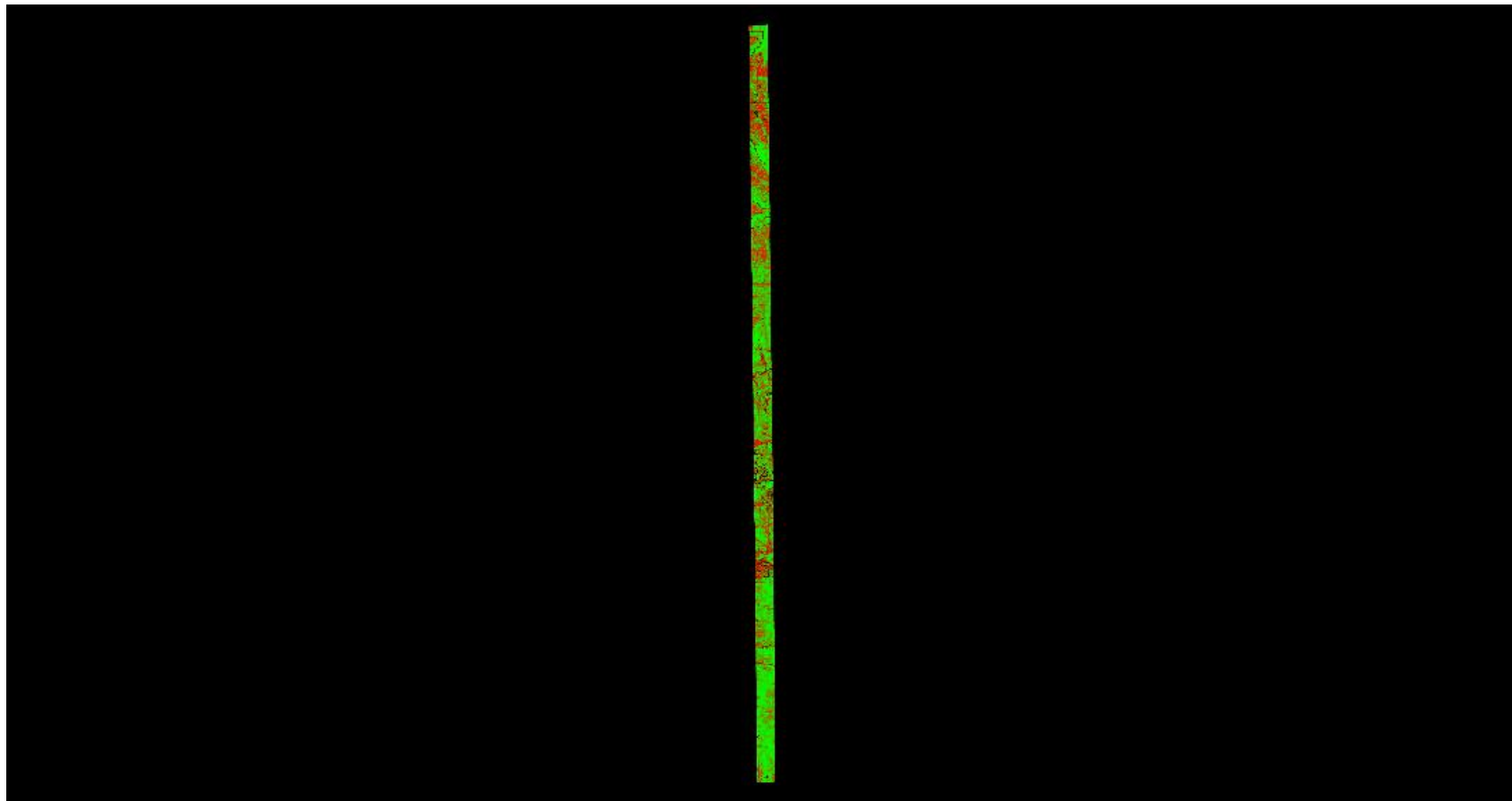


A maximum vertical separation cutoff has been applied to this graphic for the purpose of masking out disruptive features that do not show calibration issues between flight lines (e.g., trees, moving cars, etc.).

DPH-11.1.1 Report on Smooth Surface Repeatability (intraswath) - continued

[Data Source - Y:\Mapping\Projects\65219796_ISGS_Boone_Winnebago\Production\Final_Client_Deliverables\Winnebago_Co_IL_West\Raw_Swaths_LAS1.4](#)

[D:\00_ISGS\Winn_QC\DPH_11_1_1\Individual_00109_GRID.jp2](#)

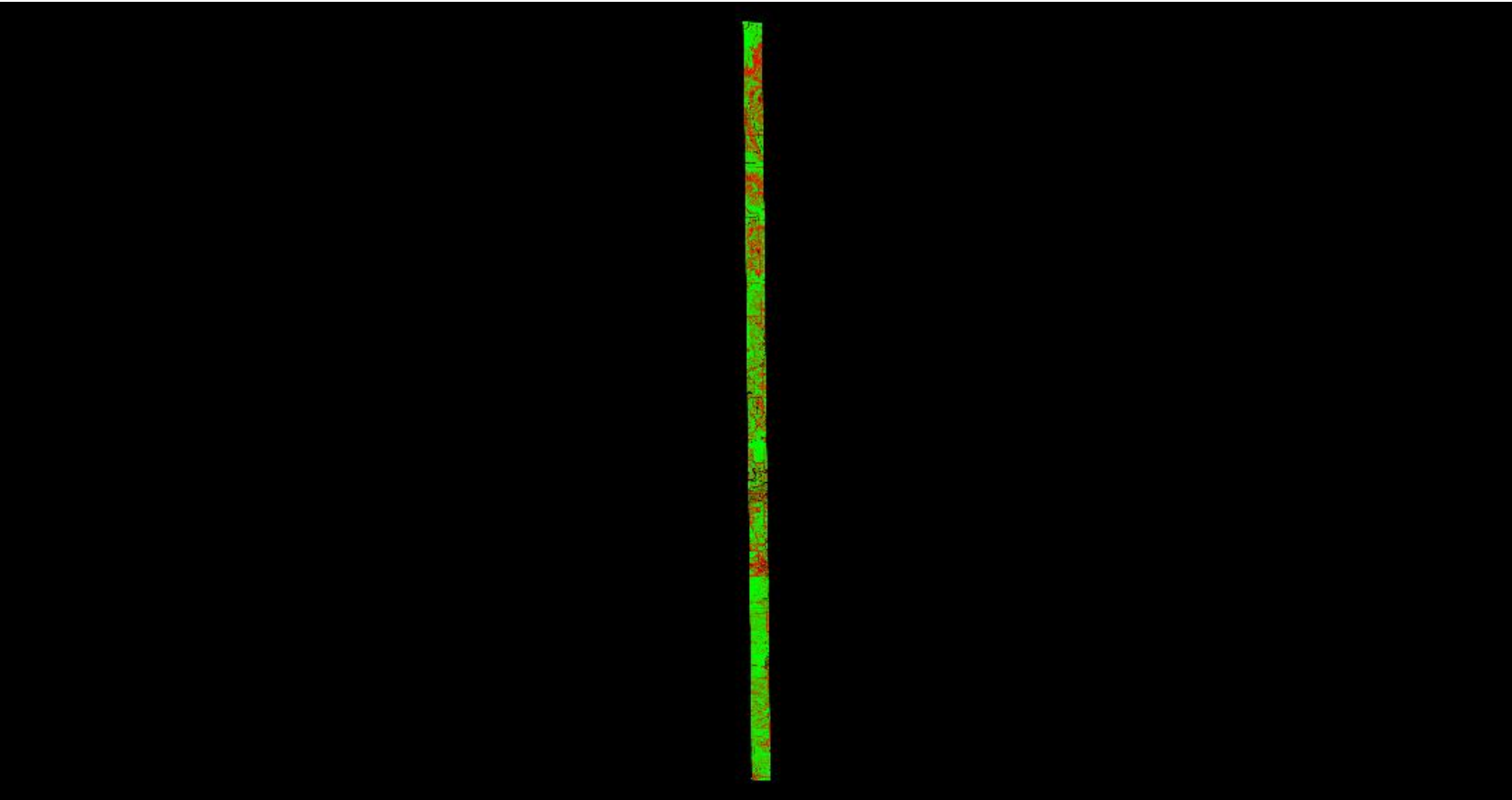


A maximum vertical separation cutoff has been applied to this graphic for the purpose of masking out disruptive features that do not show calibration issues between flight lines (e.g., trees, moving cars, etc.).

DPH-11.1.1 Report on Smooth Surface Repeatability (intraswath) - continued

[Data Source - Y:\Mapping\Projects\65219796_ISGS_Boone_Winnebago\Production\Final_Client_Deliverables\Winnebago_Co_IL_West\Raw_Swaths_LAS1.4](#)

[D:\00_ISGS\Winn_QC\DPH_11_1_1\Individual_00110_GRID.jp2](#)

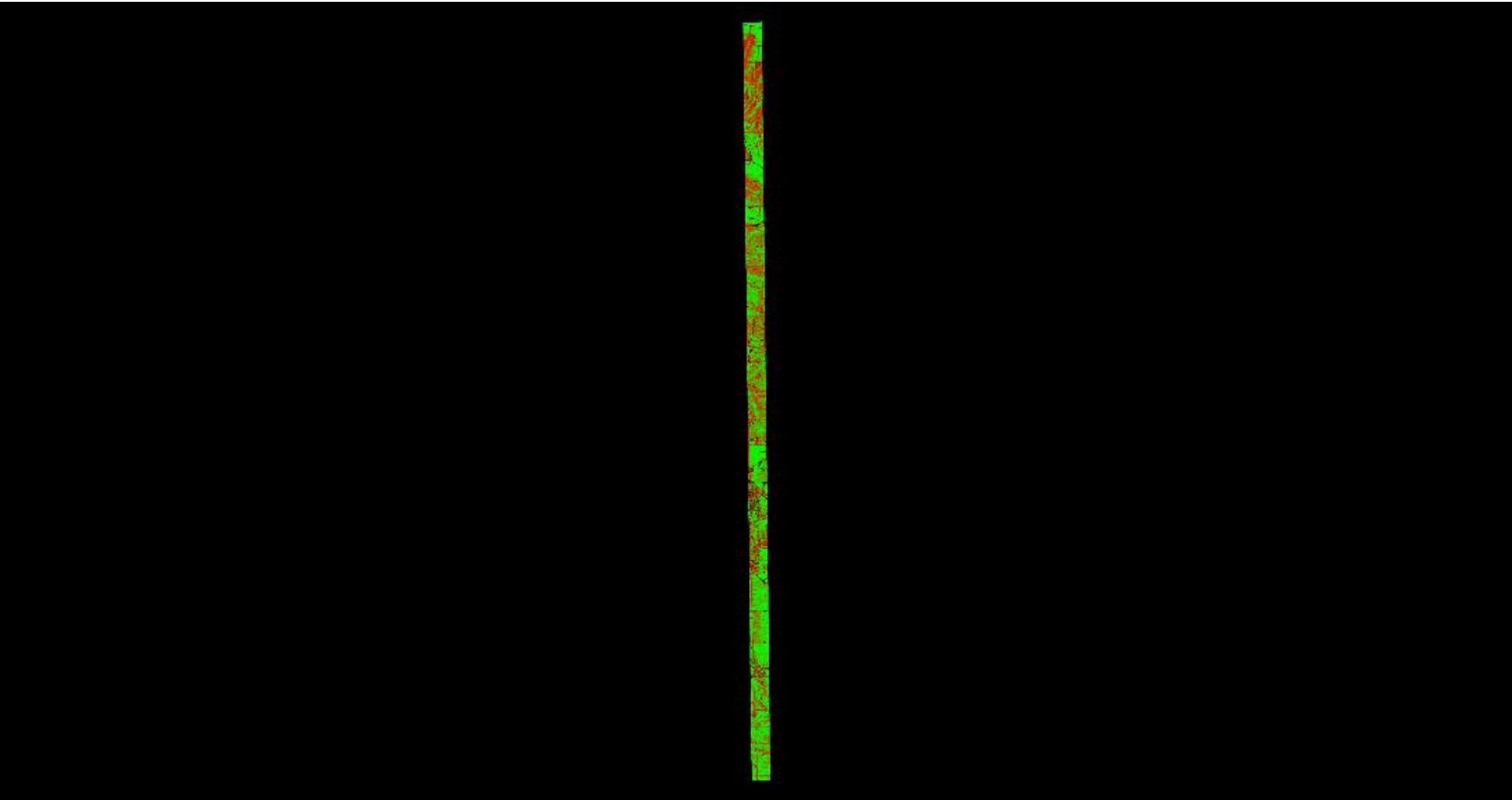


A maximum vertical separation cutoff has been applied to this graphic for the purpose of masking out disruptive features that do not show calibration issues between flight lines (e.g., trees, moving cars, etc.).

DPH-11.1.1 Report on Smooth Surface Repeatability (intraswath) - continued

[Data Source - Y:\Mapping\Projects\65219796_ISGS_Boone_Winnebago\Production\Final_Client_Deliverables\Winnebago_Co_IL_West\Raw_Swaths_LAS1.4](#)

[D:\00_ISGS\Winn_QC\DPH_11_1_1\Individual_00111_GRID.jp2](#)




A maximum vertical separation cutoff has been applied to this graphic for the purpose of masking out disruptive features that do not show calibration issues between flight lines (e.g., trees, moving cars, etc.).

DPH-11.1.1 Report on Smooth Surface Repeatability (intraswath) - continued

[Data Source - Y:\Mapping\Projects\65219796_ISGS_Boone_Winnebago\Production\Final_Client_Deliverables\Winnebago_Co_IL_West\Raw_Swaths_LAS1.4](#)

[D:\00_ISGS\Winn_QC\DPH_11_1_1\Individual_00112_GRID.jp2](#)




A maximum vertical separation cutoff has been applied to this graphic for the purpose of masking out disruptive features that do not show calibration issues between flight lines (e.g., trees, moving cars, etc.).

DPH-11.1.1 Report on Smooth Surface Repeatability (intraswath) - continued

[Data Source - Y:\Mapping\Projects\65219796_ISGS_Boone_Winnebago\Production\Final_Client_Deliverables\Winnebago_Co_IL_West\Raw_Swaths_LAS1.4](#)

[D:\00_ISGS\Winn_QC\DPH_11_1_1\Individual_00113_GRID.jp2](#)




A maximum vertical separation cutoff has been applied to this graphic for the purpose of masking out disruptive features that do not show calibration issues between flight lines (e.g., trees, moving cars, etc.).

DPH-11.1.1 Report on Smooth Surface Repeatability (intraswath) - continued

[Data Source - Y:\Mapping\Projects\65219796_ISGS_Boone_Winnebago\Production\Final_Client_Deliverables\Winnebago_Co_IL_West\Raw_Swaths_LAS1.4](#)

[D:\00_ISGS\Winn_QC\DPH_11_1_1\Individual_00114_GRID.jp2](#)

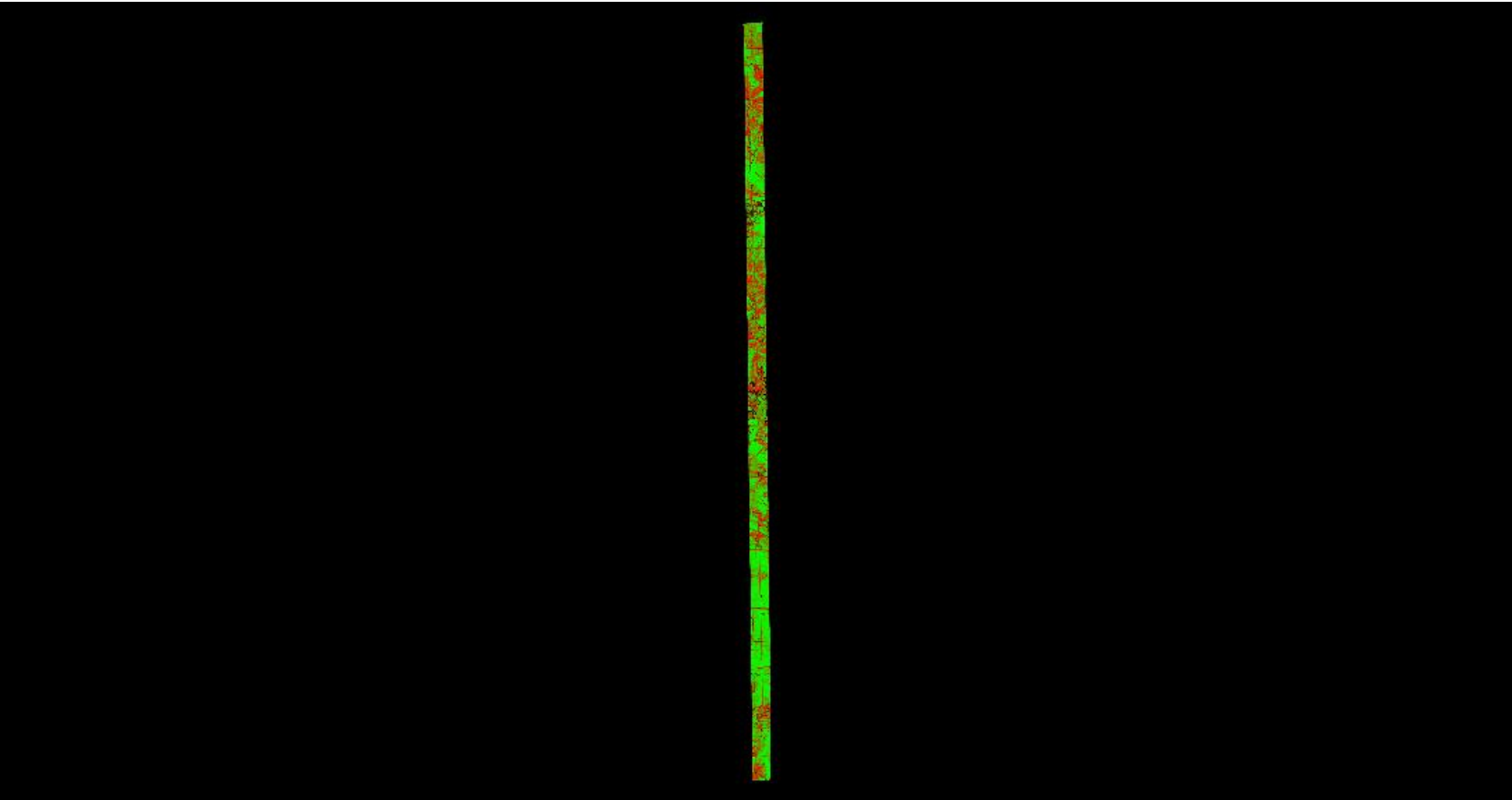


A maximum vertical separation cutoff has been applied to this graphic for the purpose of masking out disruptive features that do not show calibration issues between flight lines (e.g., trees, moving cars, etc.).

DPH-11.1.1 Report on Smooth Surface Repeatability (intraswath) - continued

[Data Source - Y:\Mapping\Projects\65219796_ISGS_Boone_Winnebago\Production\Final_Client_Deliverables\Winnebago_Co_IL_West\Raw_Swaths_LAS1.4](#)

[D:\00_ISGS\Winn_QC\DPH_11_1_1\Individual_00115_GRID.jp2](#)

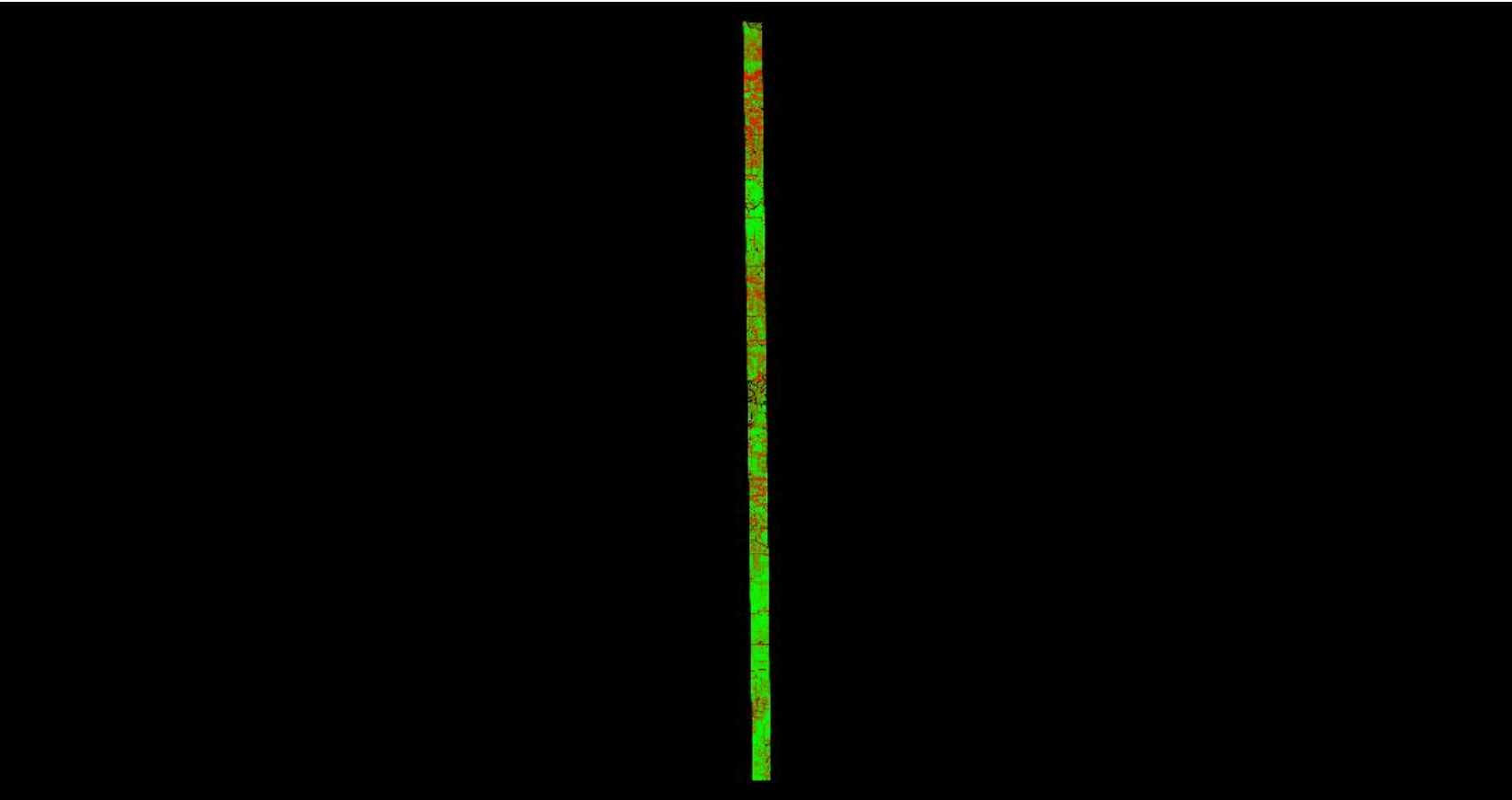


A maximum vertical separation cutoff has been applied to this graphic for the purpose of masking out disruptive features that do not show calibration issues between flight lines (e.g., trees, moving cars, etc.).

DPH-11.1.1 Report on Smooth Surface Repeatability (intraswath) - continued

[Data Source - Y:\Mapping\Projects\65219796_ISGS_Boone_Winnebago\Production\Final_Client_Deliverables\Winnebago_Co_IL_West\Raw_Swaths_LAS1.4](#)

[D:\00_ISGS\Winn_QC\DPH_11_1_1\Individual_00116_GRID.jp2](#)

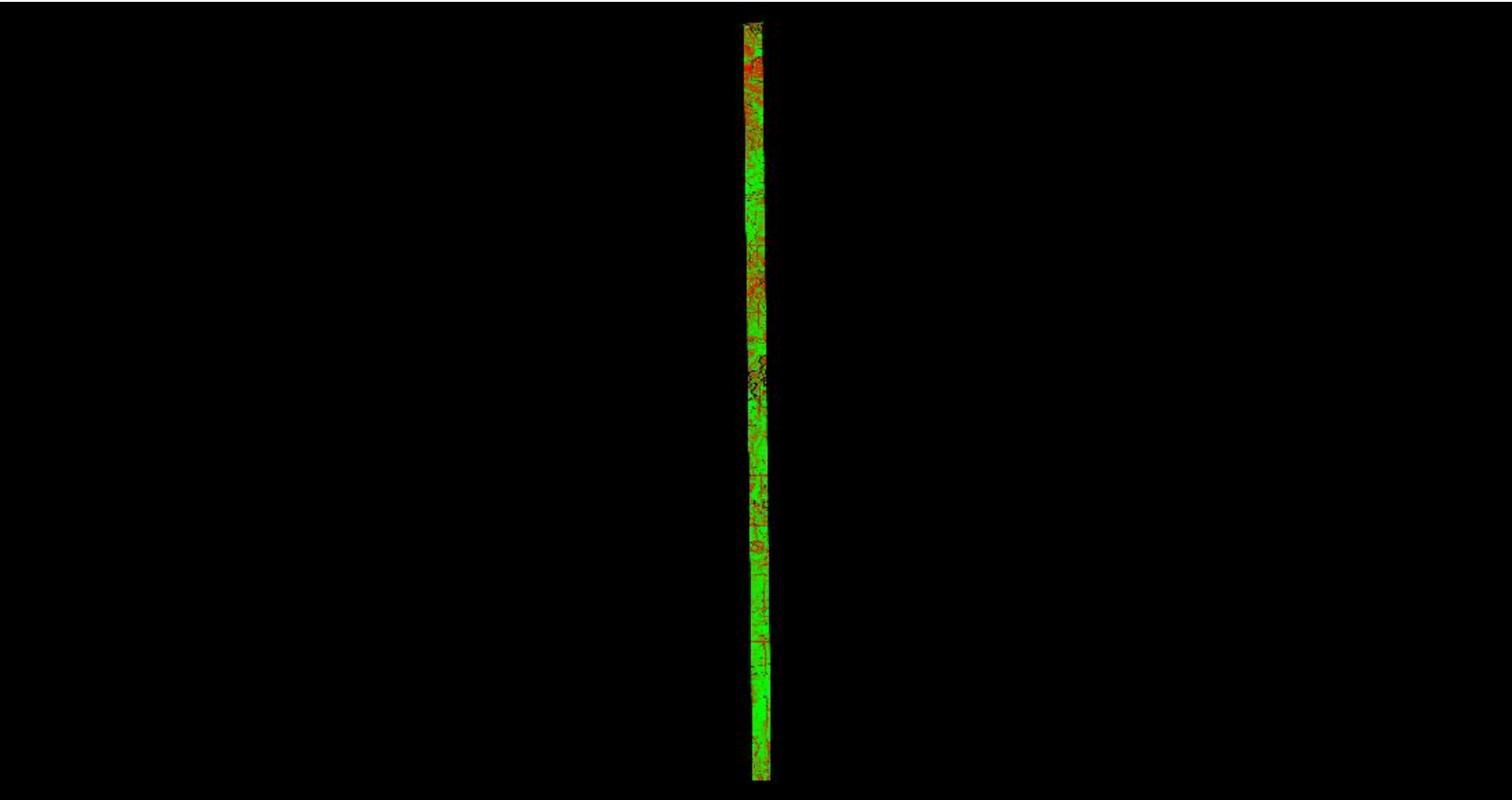


A maximum vertical separation cutoff has been applied to this graphic for the purpose of masking out disruptive features that do not show calibration issues between flight lines (e.g., trees, moving cars, etc.).

DPH-11.1.1 Report on Smooth Surface Repeatability (intraswath) - continued

[Data Source - Y:\Mapping\Projects\65219796_ISGS_Boone_Winnebago\Production\Final_Client_Deliverables\Winnebago_Co_IL_West\Raw_Swaths_LAS1.4](#)

[D:\00_ISGS\Winn_QC\DPH_11_1_1\Individual_00117_GRID.jp2](#)




A maximum vertical separation cutoff has been applied to this graphic for the purpose of masking out disruptive features that do not show calibration issues between flight lines (e.g., trees, moving cars, etc.).

DPH-11.1.1 Report on Smooth Surface Repeatability (intraswath) - continued

[Data Source - Y:\Mapping\Projects\65219796_ISGS_Boone_Winnebago\Production\Final_Client_Deliverables\Winnebago_Co_IL_West\Raw_Swaths_LAS1.4](#)

[D:\00_ISGS\Winn_QC\DPH_11_1_1\Individual_00118_GRID.jp2](#)




A maximum vertical separation cutoff has been applied to this graphic for the purpose of masking out disruptive features that do not show calibration issues between flight lines (e.g., trees, moving cars, etc.).

DPH-11.1.1 Report on Smooth Surface Repeatability (intraswath) - continued

[Data Source - Y:\Mapping\Projects\65219796_ISGS_Boone_Winnebago\Production\Final_Client_Deliverables\Winnebago_Co_IL_West\Raw_Swaths_LAS1.4](#)

[D:\00_ISGS\Winn_QC\DPH_11_1_1\Individual_00119_GRID.jp2](#)

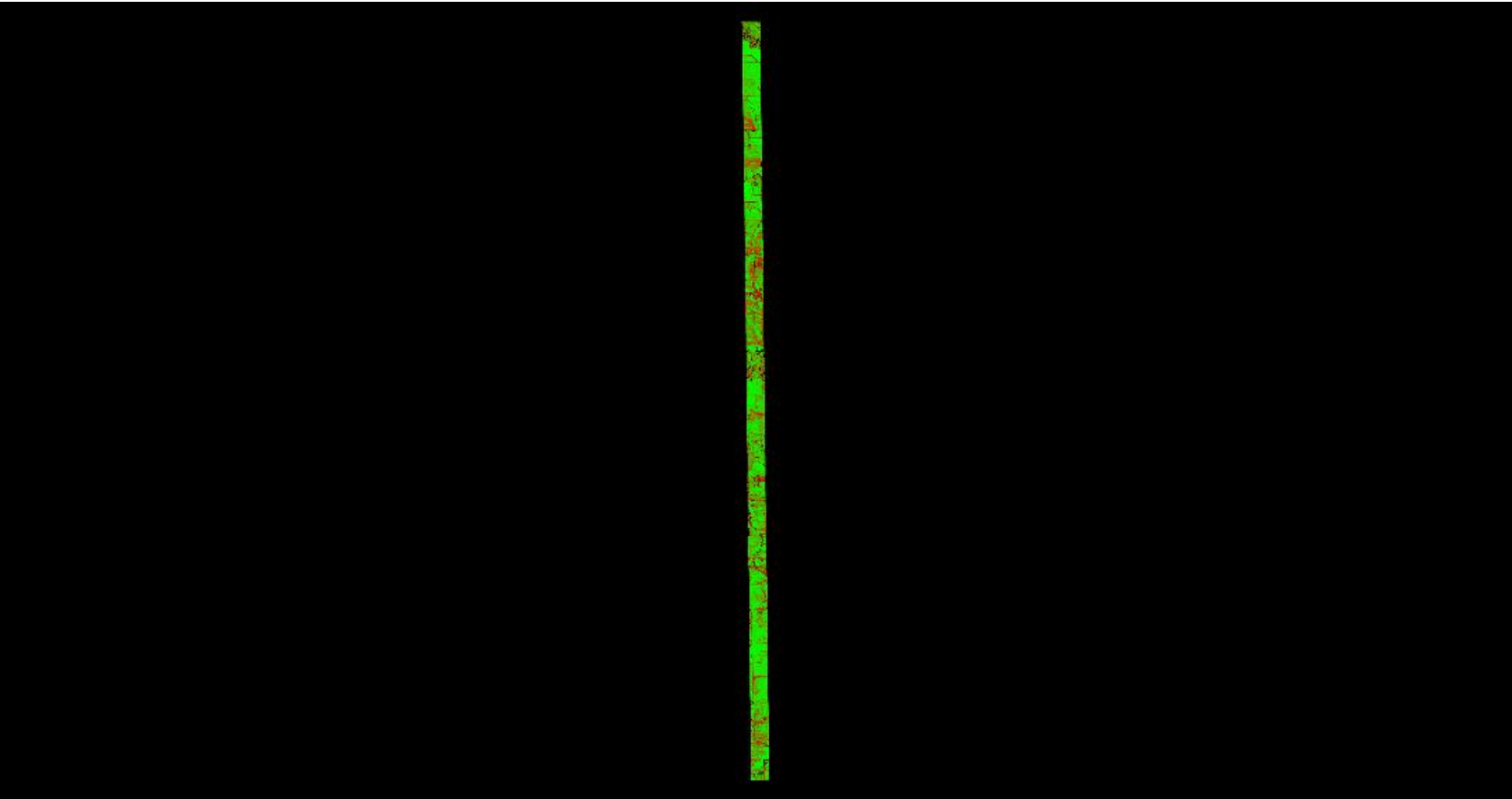


A maximum vertical separation cutoff has been applied to this graphic for the purpose of masking out disruptive features that do not show calibration issues between flight lines (e.g., trees, moving cars, etc.).

DPH-11.1.1 Report on Smooth Surface Repeatability (intraswath) - continued

[Data Source - Y:\Mapping\Projects\65219796_ISGS_Boone_Winnebago\Production\Final_Client_Deliverables\Winnebago_Co_IL_West\Raw_Swaths_LAS1.4](#)

[D:\00_ISGS\Winn_QC\DPH_11_1_1\Individual_00120_GRID.jp2](#)

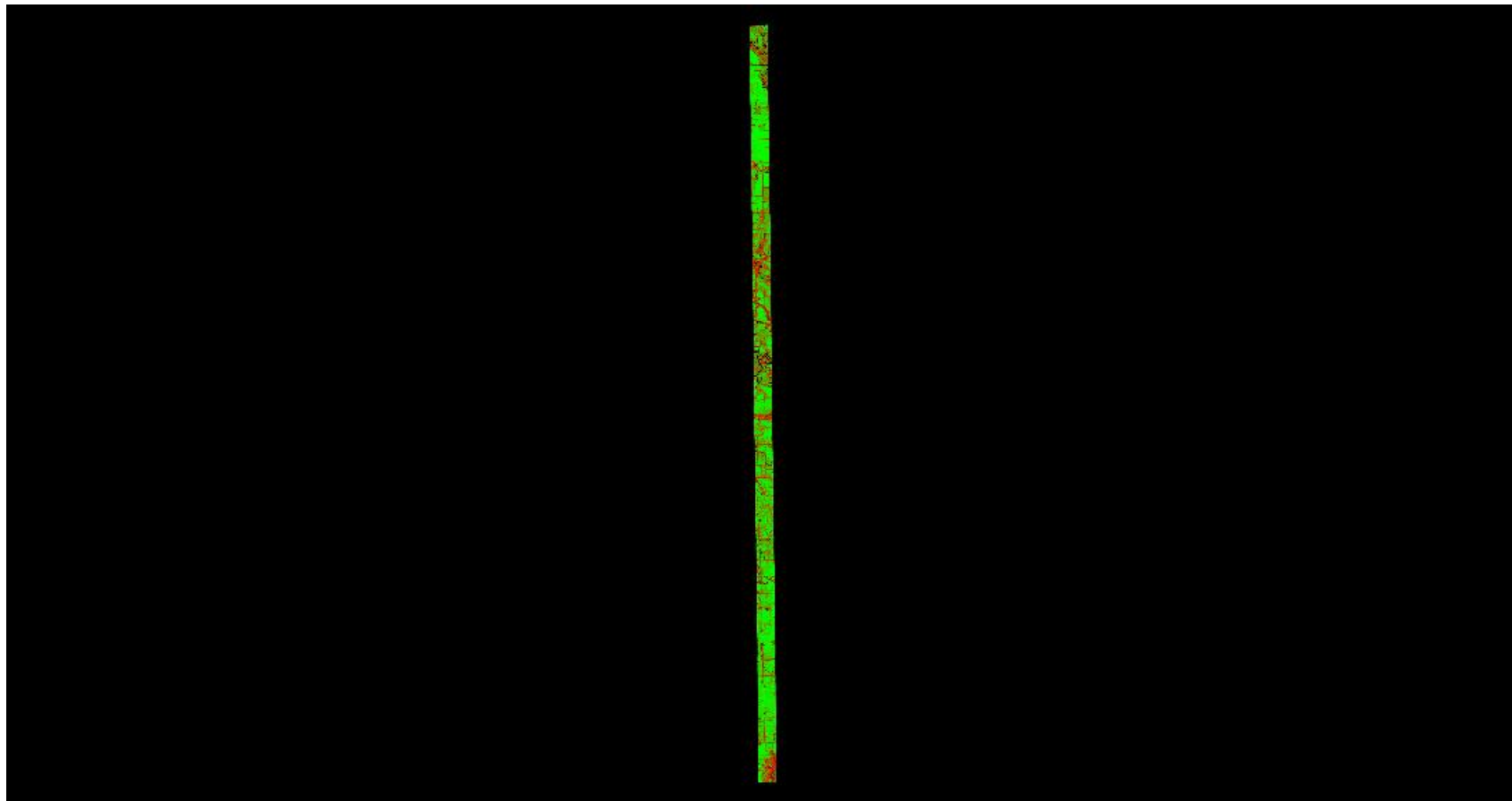


A maximum vertical separation cutoff has been applied to this graphic for the purpose of masking out disruptive features that do not show calibration issues between flight lines (e.g., trees, moving cars, etc.).

DPH-11.1.1 Report on Smooth Surface Repeatability (intraswath) - continued

[Data Source - Y:\Mapping\Projects\65219796_ISGS_Boone_Winnebago\Production\Final_Client_Deliverables\Winnebago_Co_IL_West\Raw_Swaths_LAS1.4](#)

[D:\00_ISGS\Winn_QC\DPH_11_1_1\Individual_00121_GRID.jp2](#)




A maximum vertical separation cutoff has been applied to this graphic for the purpose of masking out disruptive features that do not show calibration issues between flight lines (e.g., trees, moving cars, etc.).

DPH-11.1.1 Report on Smooth Surface Repeatability (intraswath) - continued

[Data Source - Y:\Mapping\Projects\65219796_ISGS_Boone_Winnebago\Production\Final_Client_Deliverables\Winnebago_Co_IL_West\Raw_Swaths_LAS1.4](#)

[D:\00_ISGS\Winn_QC\DPH_11_1_1\Individual_00122_GRID.jp2](#)




A maximum vertical separation cutoff has been applied to this graphic for the purpose of masking out disruptive features that do not show calibration issues between flight lines (e.g., trees, moving cars, etc.).

DPH-11.1.1 Report on Smooth Surface Repeatability (intraswath) - continued

[Data Source - Y:\Mapping\Projects\65219796_ISGS_Boone_Winnebago\Production\Final_Client_Deliverables\Winnebago_Co_IL_West\Raw_Swaths_LAS1.4](#)

[D:\00_ISGS\Winn_QC\DPH_11_1_1\Individual_00123_GRID.jp2](#)

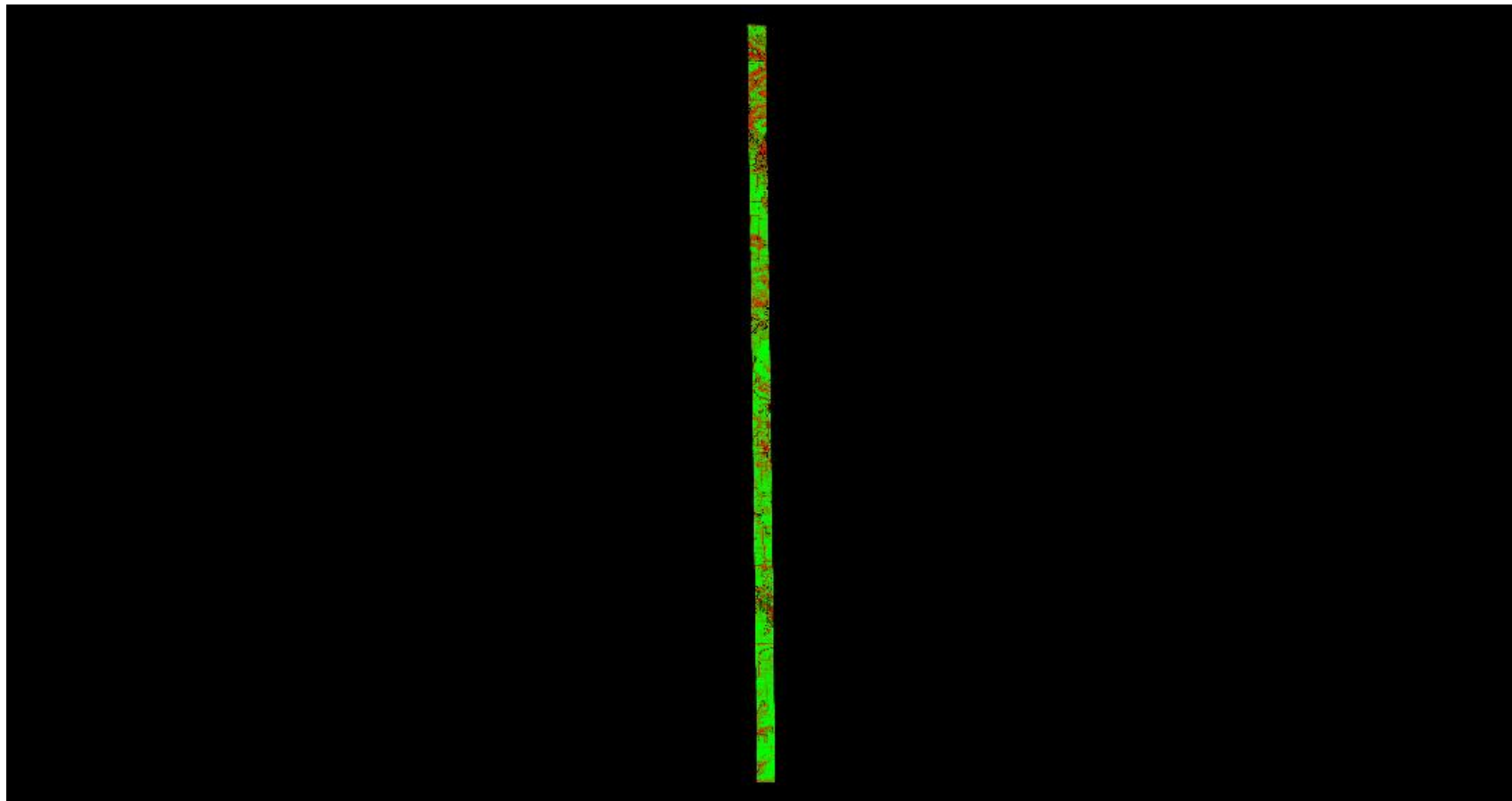


A maximum vertical separation cutoff has been applied to this graphic for the purpose of masking out disruptive features that do not show calibration issues between flight lines (e.g., trees, moving cars, etc.).

DPH-11.1.1 Report on Smooth Surface Repeatability (intraswath) - continued

[Data Source - Y:\Mapping\Projects\65219796_ISGS_Boone_Winnebago\Production\Final_Client_Deliverables\Winnebago_Co_IL_West\Raw_Swaths_LAS1.4](#)

[D:\00_ISGS\Winn_QC\DPH_11_1_1\Individual_00124_GRID.jp2](#)




A maximum vertical separation cutoff has been applied to this graphic for the purpose of masking out disruptive features that do not show calibration issues between flight lines (e.g., trees, moving cars, etc.).

DPH-11.1.1 Report on Smooth Surface Repeatability (intraswath) - continued

[Data Source - Y:\Mapping\Projects\65219796_ISGS_Boone_Winnebago\Production\Final_Client_Deliverables\Winnebago_Co_IL_West\Raw_Swaths_LAS1.4](#)

[D:\00_ISGS\Winn_QC\DPH_11_1_1\Individual_00125_GRID.jp2](#)




0	0.060	0.597 (Meter)
0	0.196	1.960 (US Survey Feet)

A maximum vertical separation cutoff has been applied to this graphic for the purpose of masking out disruptive features that do not show calibration issues between flight lines (e.g., trees, moving cars, etc.).

DPH-11.1.1 Report on Smooth Surface Repeatability (intraswath) - continued

[Data Source - Y:\Mapping\Projects\65219796_ISGS_Boone_Winnebago\Production\Final_Client_Deliverables\Winnebago_Co_IL_West\Raw_Swaths_LAS1.4](#)

[D:\00_ISGS\Winn_QC\DPH_11_1_1\Individual_00126_GRID.jp2](#)




A maximum vertical separation cutoff has been applied to this graphic for the purpose of masking out disruptive features that do not show calibration issues between flight lines (e.g., trees, moving cars, etc.).

DPH-11.1.1 Report on Smooth Surface Repeatability (intraswath) - continued

[Data Source - Y:\Mapping\Projects\65219796_ISGS_Boone_Winnebago\Production\Final_Client_Deliverables\Winnebago_Co_IL_West\Raw_Swaths_LAS1.4](#)

[D:\00_ISGS\Winn_QC\DPH_11_1_1\Individual_00127_GRID.jp2](#)




A maximum vertical separation cutoff has been applied to this graphic for the purpose of masking out disruptive features that do not show calibration issues between flight lines (e.g., trees, moving cars, etc.).

DPH-11.1.1 Report on Smooth Surface Repeatability (intraswath) - continued

[Data Source - Y:\Mapping\Projects\65219796_ISGS_Boone_Winnebago\Production\Final_Client_Deliverables\Winnebago_Co_IL_West\Raw_Swaths_LAS1.4](#)

[D:\00_ISGS\Winn_QC\DPH_11_1_1\Individual_00128_GRID.jp2](#)



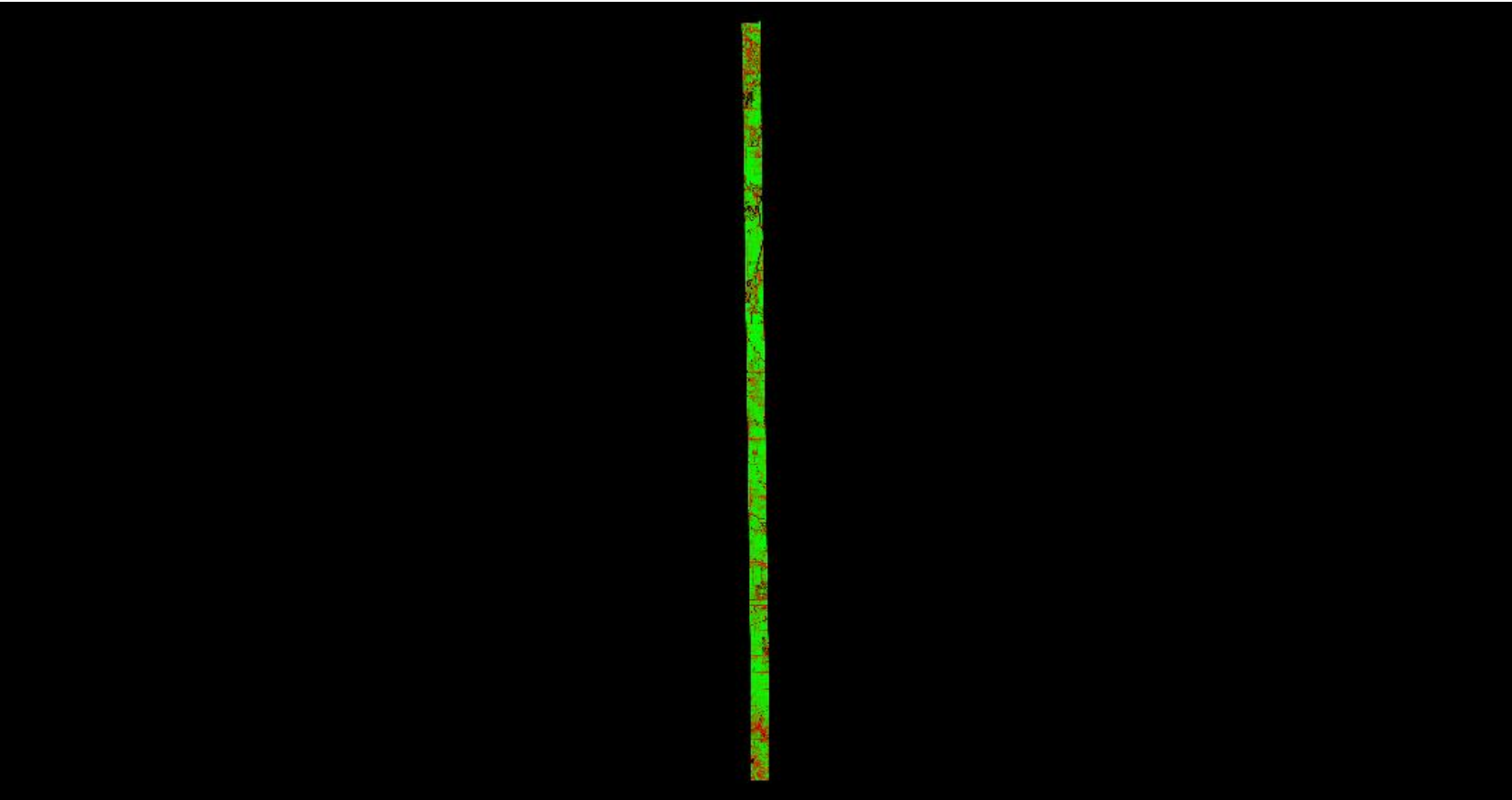
0	0.060	0.597 (Meter)
0	0.196	1.960 (US Survey Feet)

A maximum vertical separation cutoff has been applied to this graphic for the purpose of masking out disruptive features that do not show calibration issues between flight lines (e.g., trees, moving cars, etc.).

DPH-11.1.1 Report on Smooth Surface Repeatability (intraswath) - continued

[Data Source - Y:\Mapping\Projects\65219796_ISGS_Boone_Winnebago\Production\Final_Client_Deliverables\Winnebago_Co_IL_West\Raw_Swaths_LAS1.4](#)

[D:\00_ISGS\Winn_QC\DPH_11_1_1\Individual_00129_GRID.jp2](#)




A maximum vertical separation cutoff has been applied to this graphic for the purpose of masking out disruptive features that do not show calibration issues between flight lines (e.g., trees, moving cars, etc.).

DPH-11.1.1 Report on Smooth Surface Repeatability (intraswath) - continued

[Data Source - Y:\Mapping\Projects\65219796_ISGS_Boone_Winnebago\Production\Final_Client_Deliverables\Winnebago_Co_IL_West\Raw_Swaths_LAS1.4](#)

[D:\00_ISGS\Winn_QC\DPH_11_1_1\Individual_00130_GRID.jp2](#)

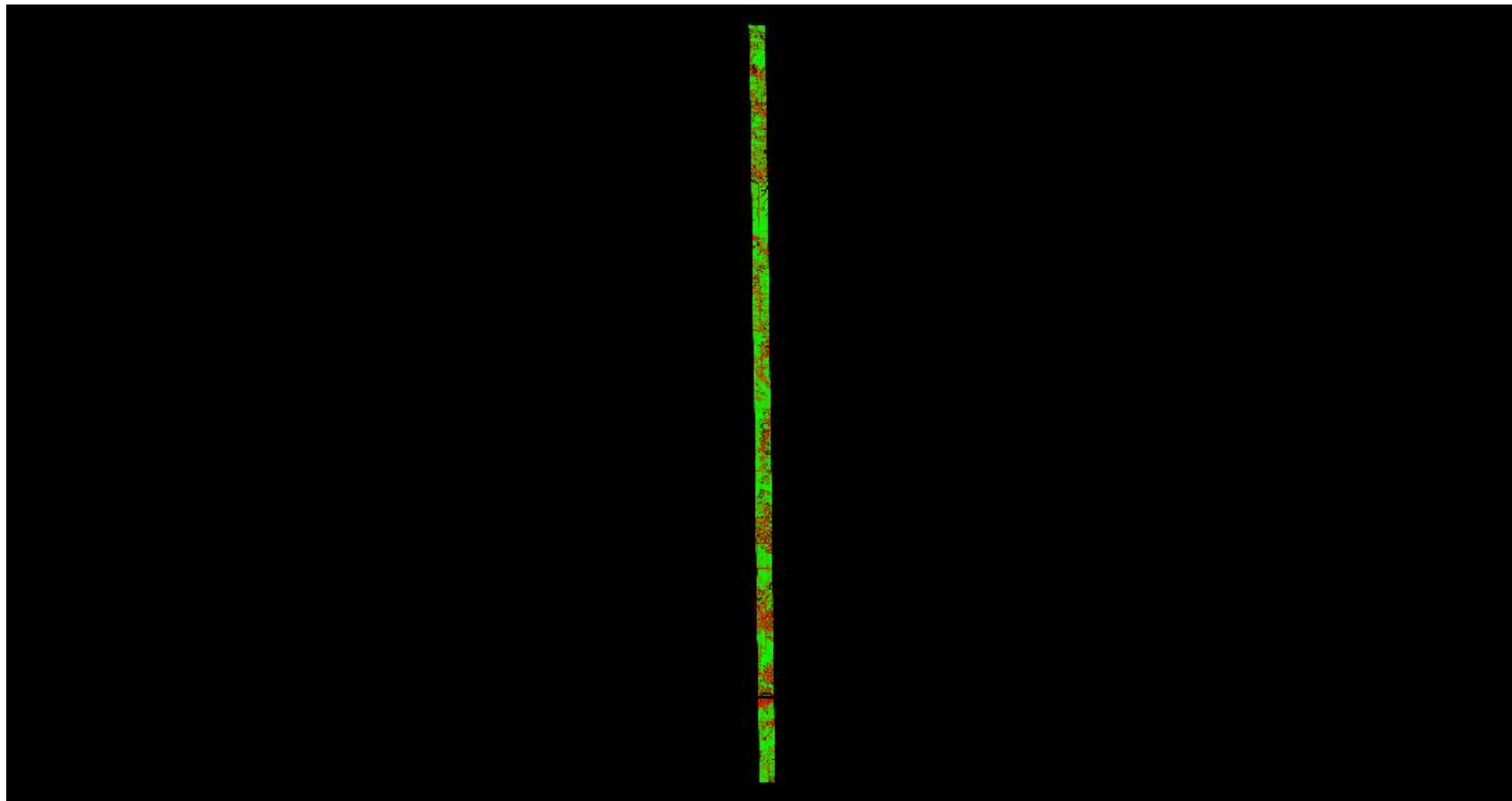


A maximum vertical separation cutoff has been applied to this graphic for the purpose of masking out disruptive features that do not show calibration issues between flight lines (e.g., trees, moving cars, etc.).

DPH-11.1.1 Report on Smooth Surface Repeatability (intraswath) - continued

[Data Source - Y:\Mapping\Projects\65219796_ISGS_Boone_Winnebago\Production\Final_Client_Deliverables\Winnebago_Co_IL_West\Raw_Swaths_LAS1.4](#)

[D:\00_ISGS\Winn_QC\DPH_11_1_1\Individual_00131_GRID.jp2](#)

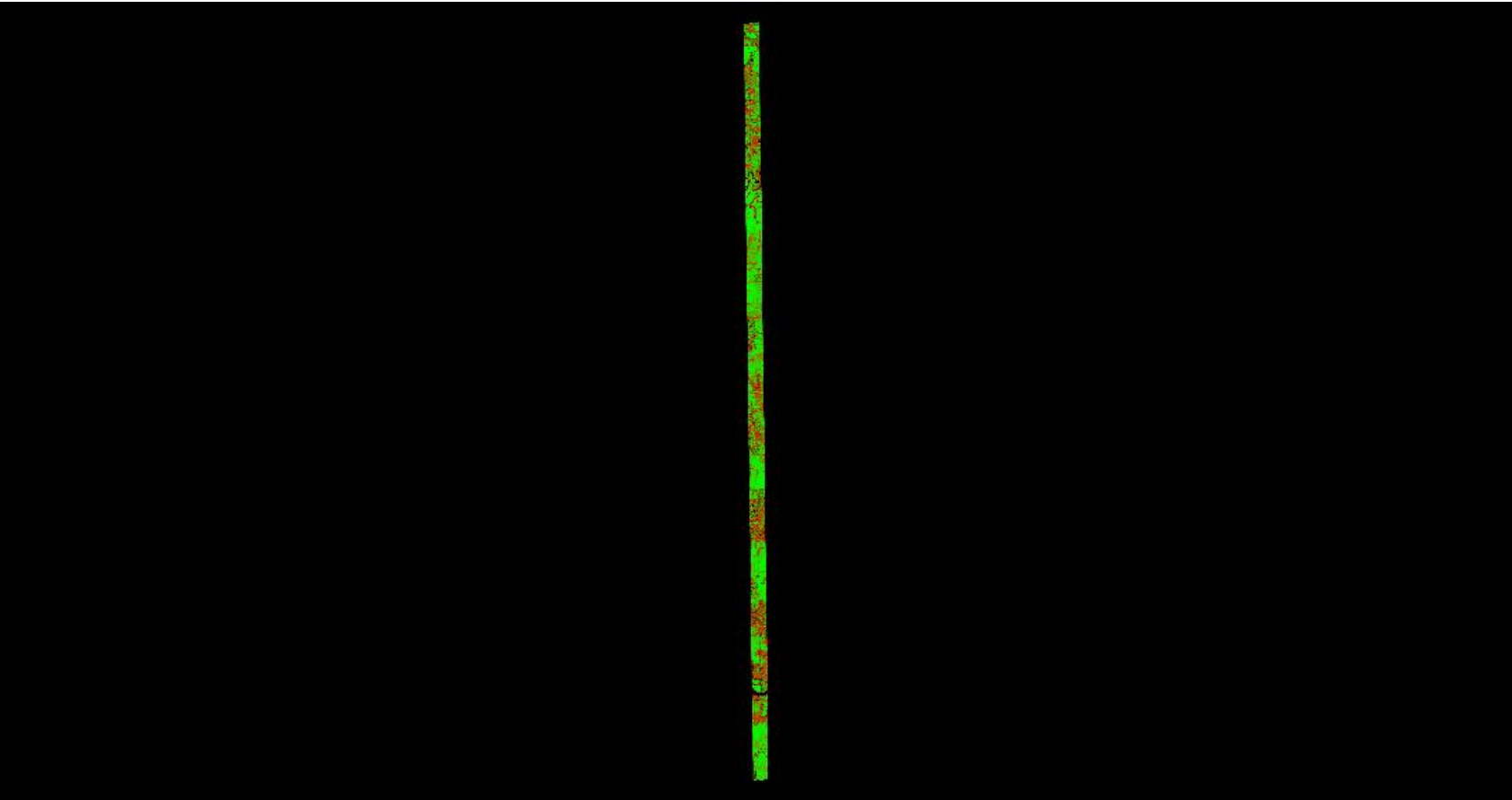


A maximum vertical separation cutoff has been applied to this graphic for the purpose of masking out disruptive features that do not show calibration issues between flight lines (e.g., trees, moving cars, etc.).

DPH-11.1.1 Report on Smooth Surface Repeatability (intraswath) - continued

[Data Source - Y:\Mapping\Projects\65219796_ISGS_Boone_Winnebago\Production\Final_Client_Deliverables\Winnebago_Co_IL_West\Raw_Swaths_LAS1.4](#)

[D:\00_ISGS\Winn_QC\DPH_11_1_1\Individual_00132_GRID.jp2](#)




A maximum vertical separation cutoff has been applied to this graphic for the purpose of masking out disruptive features that do not show calibration issues between flight lines (e.g., trees, moving cars, etc.).

DPH-11.1.1 Report on Smooth Surface Repeatability (intraswath) - continued

[Data Source - Y:\Mapping\Projects\65219796_ISGS_Boone_Winnebago\Production\Final_Client_Deliverables\Winnebago_Co_IL_West\Raw_Swaths_LAS1.4](#)

[D:\00_ISGS\Winn_QC\DPH_11_1_1\Individual_00133_GRID.jp2](#)




A maximum vertical separation cutoff has been applied to this graphic for the purpose of masking out disruptive features that do not show calibration issues between flight lines (e.g., trees, moving cars, etc.).

DPH-11.1.1 Report on Smooth Surface Repeatability (intraswath) - continued

[Data Source - Y:\Mapping\Projects\65219796_ISGS_Boone_Winnebago\Production\Final_Client_Deliverables\Winnebago_Co_IL_West\Raw_Swaths_LAS1.4](#)

[D:\00_ISGS\Winn_QC\DPH_11_1_1\Individual_00134_GRID.jp2](#)




A maximum vertical separation cutoff has been applied to this graphic for the purpose of masking out disruptive features that do not show calibration issues between flight lines (e.g., trees, moving cars, etc.).

DPH-11.1.1 Report on Smooth Surface Repeatability (intraswath) - continued

[Data Source - Y:\Mapping\Projects\65219796_ISGS_Boone_Winnebago\Production\Final_Client_Deliverables\Winnebago_Co_IL_West\Raw_Swaths_LAS1.4](#)

[D:\00_ISGS\Winn_QC\DPH_11_1_1\Individual_00135_GRID.jp2](#)




A maximum vertical separation cutoff has been applied to this graphic for the purpose of masking out disruptive features that do not show calibration issues between flight lines (e.g., trees, moving cars, etc.).

DPH-11.1.1 Report on Smooth Surface Repeatability (intraswath) - continued

[Data Source - Y:\Mapping\Projects\65219796_ISGS_Boone_Winnebago\Production\Final_Client_Deliverables\Winnebago_Co_IL_West\Raw_Swaths_LAS1.4](#)

[D:\00_ISGS\Winn_QC\DPH_11_1_1\Individual_00136_GRID.jp2](#)




A maximum vertical separation cutoff has been applied to this graphic for the purpose of masking out disruptive features that do not show calibration issues between flight lines (e.g., trees, moving cars, etc.).

DPH-11.1.1 Report on Smooth Surface Repeatability (intraswath) - continued

[Data Source - Y:\Mapping\Projects\65219796_ISGS_Boone_Winnebago\Production\Final_Client_Deliverables\Winnebago_Co_IL_West\Raw_Swaths_LAS1.4](#)

[D:\00_ISGS\Winn_QC\DPH_11_1_1\Individual_00137_GRID.jp2](#)




A maximum vertical separation cutoff has been applied to this graphic for the purpose of masking out disruptive features that do not show calibration issues between flight lines (e.g., trees, moving cars, etc.).

DPH-11.1.1 Report on Smooth Surface Repeatability (intraswath) - continued

[Data Source - Y:\Mapping\Projects\65219796_ISGS_Boone_Winnebago\Production\Final_Client_Deliverables\Winnebago_Co_IL_West\Raw_Swaths_LAS1.4](#)

[D:\00_ISGS\Winn_QC\DPH_11_1_1\Individual_00138_GRID.jp2](#)




A maximum vertical separation cutoff has been applied to this graphic for the purpose of masking out disruptive features that do not show calibration issues between flight lines (e.g., trees, moving cars, etc.).

DPH-11.1.1 Report on Smooth Surface Repeatability (intraswath) - continued

[Data Source - Y:\Mapping\Projects\65219796_ISGS_Boone_Winnebago\Production\Final_Client_Deliverables\Winnebago_Co_IL_West\Raw_Swaths_LAS1.4](#)

[D:\00_ISGS\Winn_QC\DPH_11_1_1\Individual_00139_GRID.jp2](#)




A maximum vertical separation cutoff has been applied to this graphic for the purpose of masking out disruptive features that do not show calibration issues between flight lines (e.g., trees, moving cars, etc.).

DPH-11.1.1 Report on Smooth Surface Repeatability (intraswath) - continued

[Data Source - Y:\Mapping\Projects\65219796_ISGS_Boone_Winnebago\Production\Final_Client_Deliverables\Winnebago_Co_IL_West\Raw_Swaths_LAS1.4](#)

[D:\00_ISGS\Winn_QC\DPH_11_1_1\Individual_00140_GRID.jp2](#)




0	0.060	0.597 (Meter)
0	0.196	1.960 (US Survey Feet)

A maximum vertical separation cutoff has been applied to this graphic for the purpose of masking out disruptive features that do not show calibration issues between flight lines (e.g., trees, moving cars, etc.).

DPH-11.1.1 Report on Smooth Surface Repeatability (intraswath) - continued

[Data Source - Y:\Mapping\Projects\65219796_ISGS_Boone_Winnebago\Production\Final_Client_Deliverables\Winnebago_Co_IL_West\Raw_Swaths_LAS1.4](#)

[D:\00_ISGS\Winn_QC\DPH_11_1_1\Individual_00141_GRID.jp2](#)




A maximum vertical separation cutoff has been applied to this graphic for the purpose of masking out disruptive features that do not show calibration issues between flight lines (e.g., trees, moving cars, etc.).

DPH-11.1.1 Report on Smooth Surface Repeatability (intraswath) - continued

[Data Source - Y:\Mapping\Projects\65219796_ISGS_Boone_Winnebago\Production\Final_Client_Deliverables\Winnebago_Co_IL_West\Raw_Swaths_LAS1.4](#)

[D:\00_ISGS\Winn_QC\DPH_11_1_1\Individual_00142_GRID.jp2](#)




A maximum vertical separation cutoff has been applied to this graphic for the purpose of masking out disruptive features that do not show calibration issues between flight lines (e.g., trees, moving cars, etc.).

DPH-11.1.1 Report on Smooth Surface Repeatability (intraswath) - continued

[Data Source - Y:\Mapping\Projects\65219796_ISGS_Boone_Winnebago\Production\Final_Client_Deliverables\Winnebago_Co_IL_West\Raw_Swaths_LAS1.4](#)

[D:\00_ISGS\Winn_QC\DPH_11_1_1\Individual_00143_GRID.jp2](#)




A maximum vertical separation cutoff has been applied to this graphic for the purpose of masking out disruptive features that do not show calibration issues between flight lines (e.g., trees, moving cars, etc.).

DPH-11.1.1 Report on Smooth Surface Repeatability (intraswath) - continued

[Data Source - Y:\Mapping\Projects\65219796_ISGS_Boone_Winnebago\Production\Final_Client_Deliverables\Winnebago_Co_IL_West\Raw_Swaths_LAS1.4](#)

[D:\00_ISGS\Winn_QC\DPH_11_1_1\Individual_00144_GRID.jp2](#)




A maximum vertical separation cutoff has been applied to this graphic for the purpose of masking out disruptive features that do not show calibration issues between flight lines (e.g., trees, moving cars, etc.).

DPH-11.1.1 Report on Smooth Surface Repeatability (intraswath) - continued

[Data Source - Y:\Mapping\Projects\65219796_ISGS_Boone_Winnebago\Production\Final_Client_Deliverables\Winnebago_Co_IL_West\Raw_Swaths_LAS1.4](#)

[D:\00_ISGS\Winn_QC\DPH_11_1_1\Individual_00145_GRID.jp2](#)




A maximum vertical separation cutoff has been applied to this graphic for the purpose of masking out disruptive features that do not show calibration issues between flight lines (e.g., trees, moving cars, etc.).

DPH-11.1.1 Report on Smooth Surface Repeatability (intraswath) - continued

[Data Source - Y:\Mapping\Projects\65219796_ISGS_Boone_Winnebago\Production\Final_Client_Deliverables\Winnebago_Co_IL_West\Raw_Swaths_LAS1.4](#)

[D:\00_ISGS\Winn_QC\DPH_11_1_1\Individual_00146_GRID.jp2](#)




A maximum vertical separation cutoff has been applied to this graphic for the purpose of masking out disruptive features that do not show calibration issues between flight lines (e.g., trees, moving cars, etc.).

DPH-11.1.1 Report on Smooth Surface Repeatability (intraswath) - continued

[Data Source - Y:\Mapping\Projects\65219796_ISGS_Boone_Winnebago\Production\Final_Client_Deliverables\Winnebago_Co_IL_West\Raw_Swaths_LAS1.4](#)

[D:\00_ISGS\Winn_QC\DPH_11_1_1\Individual_00147_GRID.jp2](#)




0	0.060	0.597 (Meter)
0	0.196	1.960 (US Survey Feet)

A maximum vertical separation cutoff has been applied to this graphic for the purpose of masking out disruptive features that do not show calibration issues between flight lines (e.g., trees, moving cars, etc.).

DPH-11.1.1 Report on Smooth Surface Repeatability (intraswath) - continued

[Data Source - Y:\Mapping\Projects\65219796_ISGS_Boone_Winnebago\Production\Final_Client_Deliverables\Winnebago_Co_IL_West\Raw_Swaths_LAS1.4](#)

[D:\00_ISGS\Winn_QC\DPH_11_1_1\Individual_00148_GRID.jp2](#)




A maximum vertical separation cutoff has been applied to this graphic for the purpose of masking out disruptive features that do not show calibration issues between flight lines (e.g., trees, moving cars, etc.).

DPH-11.1.1 Report on Smooth Surface Repeatability (intraswath) - continued

[Data Source - Y:\Mapping\Projects\65219796_ISGS_Boone_Winnebago\Production\Final_Client_Deliverables\Winnebago_Co_IL_West\Raw_Swaths_LAS1.4](#)

[D:\00_ISGS\Winn_QC\DPH_11_1_1\Individual_00149_GRID.jp2](#)




A maximum vertical separation cutoff has been applied to this graphic for the purpose of masking out disruptive features that do not show calibration issues between flight lines (e.g., trees, moving cars, etc.).

DPH-11.1.1 Report on Smooth Surface Repeatability (intraswath) - continued

[Data Source - Y:\Mapping\Projects\65219796_ISGS_Boone_Winnebago\Production\Final_Client_Deliverables\Winnebago_Co_IL_West\Raw_Swaths_LAS1.4](#)

[D:\00_ISGS\Winn_QC\DPH_11_1_1\Individual_00150_GRID.jp2](#)




A maximum vertical separation cutoff has been applied to this graphic for the purpose of masking out disruptive features that do not show calibration issues between flight lines (e.g., trees, moving cars, etc.).

DPH-11.1.1 Report on Smooth Surface Repeatability (intraswath) - continued

[Data Source - Y:\Mapping\Projects\65219796_ISGS_Boone_Winnebago\Production\Final_Client_Deliverables\Winnebago_Co_IL_West\Raw_Swaths_LAS1.4](#)

[D:\00_ISGS\Winn_QC\DPH_11_1_1\Individual_00151_GRID.jp2](#)




A maximum vertical separation cutoff has been applied to this graphic for the purpose of masking out disruptive features that do not show calibration issues between flight lines (e.g., trees, moving cars, etc.).

DPH-11.1.1 Report on Smooth Surface Repeatability (intraswath) - continued

[Data Source - Y:\Mapping\Projects\65219796_ISGS_Boone_Winnebago\Production\Final_Client_Deliverables\Winnebago_Co_IL_West\Raw_Swaths_LAS1.4](#)

[D:\00_ISGS\Winn_QC\DPH_11_1_1\Individual_00152_GRID.jp2](#)




A maximum vertical separation cutoff has been applied to this graphic for the purpose of masking out disruptive features that do not show calibration issues between flight lines (e.g., trees, moving cars, etc.).

DPH-11.1.1 Report on Smooth Surface Repeatability (intraswath) - continued

[Data Source - Y:\Mapping\Projects\65219796_ISGS_Boone_Winnebago\Production\Final_Client_Deliverables\Winnebago_Co_IL_West\Raw_Swaths_LAS1.4](#)

[D:\00_ISGS\Winn_QC\DPH_11_1_1\Individual_00153_GRID.jp2](#)




A maximum vertical separation cutoff has been applied to this graphic for the purpose of masking out disruptive features that do not show calibration issues between flight lines (e.g., trees, moving cars, etc.).

DPH-11.1.1 Report on Smooth Surface Repeatability (intraswath) - continued

[Data Source - Y:\Mapping\Projects\65219796_ISGS_Boone_Winnebago\Production\Final_Client_Deliverables\Winnebago_Co_IL_West\Raw_Swaths_LAS1.4](#)

[D:\00_ISGS\Winn_QC\DPH_11_1_1\Individual_00154_GRID.jp2](#)




A maximum vertical separation cutoff has been applied to this graphic for the purpose of masking out disruptive features that do not show calibration issues between flight lines (e.g., trees, moving cars, etc.).

DPH-11.1.1 Report on Smooth Surface Repeatability (intraswath) - continued

[Data Source - Y:\Mapping\Projects\65219796_ISGS_Boone_Winnebago\Production\Final_Client_Deliverables\Winnebago_Co_IL_West\Raw_Swaths_LAS1.4](#)

[D:\00_ISGS\Winn_QC\DPH_11_1_1\Individual_00155_GRID.jp2](#)




A maximum vertical separation cutoff has been applied to this graphic for the purpose of masking out disruptive features that do not show calibration issues between flight lines (e.g., trees, moving cars, etc.).

DPH-11.1.1 Report on Smooth Surface Repeatability (intraswath) - continued

[Data Source - Y:\Mapping\Projects\65219796_ISGS_Boone_Winnebago\Production\Final_Client_Deliverables\Winnebago_Co_IL_West\Raw_Swaths_LAS1.4](#)

[D:\00_ISGS\Winn_QC\DPH_11_1_1\Individual_00156_GRID.jp2](#)




A maximum vertical separation cutoff has been applied to this graphic for the purpose of masking out disruptive features that do not show calibration issues between flight lines (e.g., trees, moving cars, etc.).

DPH-11.1.1 Report on Smooth Surface Repeatability (intraswath) - continued

[Data Source - Y:\Mapping\Projects\65219796_ISGS_Boone_Winnebago\Production\Final_Client_Deliverables\Winnebago_Co_IL_West\Raw_Swaths_LAS1.4](#)

[D:\00_ISGS\Winn_QC\DPH_11_1_1\Individual_00157_GRID.jp2](#)




A maximum vertical separation cutoff has been applied to this graphic for the purpose of masking out disruptive features that do not show calibration issues between flight lines (e.g., trees, moving cars, etc.).

DPH-11.1.1 Report on Smooth Surface Repeatability (intraswath) - continued

[Data Source - Y:\Mapping\Projects\65219796_ISGS_Boone_Winnebago\Production\Final_Client_Deliverables\Winnebago_Co_IL_West\Raw_Swaths_LAS1.4](#)

[D:\00_ISGS\Winn_QC\DPH_11_1_1\Individual_00158_GRID.jp2](#)




A maximum vertical separation cutoff has been applied to this graphic for the purpose of masking out disruptive features that do not show calibration issues between flight lines (e.g., trees, moving cars, etc.).

DPH-11.1.1 Report on Smooth Surface Repeatability (intraswath) - continued

[Data Source - Y:\Mapping\Projects\65219796_ISGS_Boone_Winnebago\Production\Final_Client_Deliverables\Winnebago_Co_IL_West\Raw_Swaths_LAS1.4](#)

[D:\00_ISGS\Winn_QC\DPH_11_1_1\Individual_00159_GRID.jp2](#)



A maximum vertical separation cutoff has been applied to this graphic for the purpose of masking out disruptive features that do not show calibration issues between flight lines (e.g., trees, moving cars, etc.).

DPH-11.1.2 Report on Overlap Consistency (interswath)

The USGS Lidar Base Specification Version 1.2 states: "Overlap consistency is a measure of geometric alignment of two overlapping swaths; the principles used with swaths can be applied to overlapping lifts and projects as well. Overlap consistency is the fundamental measure of the quality of the calibration or boresight adjustment of the data from each lift, and is of particular importance as the match between the swaths of a single lift is a strong indicator of the overall geometric quality of the data, establishing the quality and accuracy limits of all downstream data and products.

Overlap consistency will be assessed at multiple locations within overlap in nonvegetated areas of only single returns. The overlap areas that will be tested are those between the following:

- (1) Adjacent, overlapping parallel swaths within a project,
- (2) Cross-tie swaths and the intersecting project swaths, and
- (3) Adjacent, overlapping lifts.

Each overlap area will be evaluated using a signed difference raster with a cell size equal to twice the ANPS, rounded up to the next integer. The difference rasters will be visually examined using a bicolor ramp from the negative acceptable limit to the positive acceptable limit. Although isolated excursions beyond the limits are expected and accepted, differences in the overlaps shall not exceed the limits listed in table 2 for the QL of information that is being collected. The difference rasters will be statistically summarized to verify that root mean square difference in z (RMSDz) values do not exceed the limits set forth in the table "Relative vertical accuracy for lidar-swath data, Quality Level 0–Quality Level 3" (table 2) for the QL of information that is being collected. Consideration will be given for the effect of the expected isolated excursions over limits."

Table 2. Relative vertical accuracy for lidar-swath data, Quality Level 0–Quality Level 3.

[cm, centimeter; RMSD_z, root mean square difference in z; ≤, less than or equal to; ±, plus or minus]

Quality Level (QL)	Swath overlap difference, RMSD _z (cm)	Swath overlap difference, maximum (cm)
QL0	≤4	±8
QL1	≤8	±16
QL2	≤8	±16
QL3	≤16	±32

The purpose of this section is to show a graphic of the flight line separation raster for all of the data processed. This grid/image shows the vertical separation of flight lines by thematically coloring the separation magnitude on a color ramp based on absolute distance. This color thematic rendering is modulated by intensity to show land cover features. Only overlap areas are shown in the raster. The relative accuracy RMSDz values are reported on the following page(s).

DPH-11.1.2 Report on Overlap Consistency (interswath) - continued

[Data Source - Y:\Mapping\Projects\65219796_ISGS_Boone_Winnebago\Production\Final_Client_Deliverables\Winnebago_Co_IL_West\Raw_Swaths_LAS1.4](#)

[D:\00_ISGS\Winn_QC\DPH_11_1_2\Boresighted_FlightlineSeparation_SingleFile_Measurable_GRID.jp2](#)



0	0.080	0.160	0.240	0.800 (Meter)
0	0.262	0.525	0.787	2.625 (US Survey Feet)

A maximum vertical separation cutoff has been applied to this graphic for the purpose of masking out disruptive features that do not show calibration issues between flight lines (e.g., trees, moving cars, etc.).

DPH-11.1.2 Report on Overlap Consistency (interswath) - continued

Adjacent Flight Line 1	Adjacent Flight Line 2	Area 1 (square US Survey Feet)	Area 2 (square US Survey Feet)	Overlap Area (square US Survey Feet)	RMSDz (Meter/US Survey Feet)
00138	00137	800292216.830	801322812.700	82466826.726	0.015 / 0.050
00138	00139	400274735.909	400408491.506	79377015.290	0.013 / 0.044
00154	00155	399282857.923	396312936.802	85156517.309	0.018 / 0.059
00154	00153	799385689.714	801263221.706	77445829.800	0.018 / 0.060
00137	00136	1201119821.097	1186759495.992	74679295.144	0.011 / 0.037
00134	00135	789691236.890	798418785.254	44152052.722	0.012 / 0.041
00134	00133	394845618.445	398476590.645	63919612.172	0.013 / 0.042
00129	00128	344423035.529	348067446.196	75060563.976	0.011 / 0.037
00129	00101	348483924.431	345165263.876	68589718.183	0.012 / 0.040
00128	00127	347793763.146	348687721.885	65782661.029	0.012 / 0.041
00159	00158	403069908.557	400743940.860	86434649.816	0.021 / 0.070
00119	00120	344549008.656	348079161.937	67941734.522	0.013 / 0.042
00119	00118	348375321.188	348952098.388	73582948.372	0.013 / 0.044
00102	00152	800712576.574	793861840.938	76417819.199	0.017 / 0.056
00102	00153	395980654.676	400555282.395	86207779.058	0.021 / 0.068
00120	00121	347443843.134	347766718.267	73137713.857	0.013 / 0.043
00105	00106	344470109.319	349358894.311	66978097.829	0.013 / 0.044
00106	00107	347507028.066	346376114.095	73766411.422	0.013 / 0.042
00152	00151	396794821.340	402790807.637	85811482.188	0.018 / 0.058
00113	00114	346066721.705	348574775.024	66430856.270	0.014 / 0.045
00113	00112	346066721.705	345966853.568	74724066.926	0.014 / 0.045
00132	00133	799542412.916	798430981.622	75862663.999	0.012 / 0.039
00132	00131	799068269.548	799711164.204	84100501.812	0.012 / 0.040
00155	00156	396312936.802	400492024.147	79190676.872	0.016 / 0.052
00126	00125	346908787.953	338565673.955	67118566.812	0.012 / 0.040
00126	00127	347025427.545	346683535.600	74515908.479	0.011 / 0.038
00145	00146	798174545.106	805343088.130	84386655.659	0.022 / 0.072
00145	00144	402590556.948	399347153.257	76690225.524	0.024 / 0.080
00118	00117	348810750.880	347360485.932	66710298.110	0.013 / 0.044
00125	00124	338565673.955	347295538.644	74386573.432	0.013 / 0.042
00157	00158	400111626.751	398472621.783	77170920.830	0.014 / 0.045
00157	00156	400226069.855	399676962.865	85321183.111	0.014 / 0.047

DPH-11.1.2 Report on Overlap Consistency (interswath) - continued

Adjacent Flight Line 1	Adjacent Flight Line 2	Area 1 (square US Survey Feet)	Area 2 (square US Survey Feet)	Overlap Area (square US Survey Feet)	RMSDz (Meter/US Survey Feet)
00146	00147	804564605.292	801767881.700	43447180.716	0.018 / 0.060
00124	00123	348075498.946	348692494.938	66768614.869	0.012 / 0.040
00130	00131	798525208.536	798879930.062	77058989.828	0.012 / 0.040
00130	00101	400383103.570	398589955.813	73561174.344	0.012 / 0.038
00135	00136	398631050.713	395586498.664	25285385.812	0.013 / 0.043
00122	00121	346276737.682	349420931.153	68185666.509	0.012 / 0.040
00122	00123	346164724.841	348692494.938	73172372.773	0.012 / 0.041
00107	00108	346554080.516	347824525.597	67077502.028	0.014 / 0.046
00115	00114	349176723.165	348768036.149	75773860.936	0.014 / 0.045
00115	00116	346324492.436	346906961.684	65700883.825	0.014 / 0.045
00151	00150	397602754.163	400698432.349	79155776.103	0.023 / 0.075
00143	00144	1602728539.264	1597958102.908	83563415.275	0.020 / 0.067
00143	00142	399740534.419	397577226.738	66012727.325	0.019 / 0.063
00110	00111	348982504.005	350317729.535	74987613.743	0.015 / 0.048
00110	00109	348982504.005	346097111.144	66508179.013	0.013 / 0.041
00117	00116	347042143.115	346457994.580	73884361.755	0.014 / 0.045
00149	00148	801252004.416	801321025.334	75065671.968	0.025 / 0.081
00149	00150	400626002.208	399843350.886	66183229.320	0.022 / 0.072
00108	00109	347824525.597	346097111.144	72629691.627	0.013 / 0.041
00142	00141	397577226.738	402091264.887	83395651.695	0.017 / 0.055
00139	00140	396870324.475	399716195.417	51070431.600	0.015 / 0.049
00148	00147	1201981538.001	1201228720.191	74120455.644	0.018 / 0.060
00111	00112	349621204.381	345966853.568	66428626.023	0.013 / 0.043
00140	00141	399673554.344	403085337.188	79723375.090	0.016 / 0.053
Aggregate					0.015 / 0.049

DPH-11.2 Report on Check Points

The USGS Lidar Base Specification Version 1.2 states: "The Positional Accuracy Standards for Digital Geospatial Data (American Society for Photogrammetry and Remote Sensing, 2014) ties the required number of check points for vertical accuracy assessment to the areal extent of the project. Data producers are encouraged to carefully review the new and revised requirements in that document. Check points for NVA assessments shall be surveyed in clear, open areas (which typically produce only single lidar returns), devoid of vegetation and other vertical artifacts (such as boulders, large riser pipes, and vehicles). Ground that has been plowed or otherwise disturbed is not acceptable. The same check points may be used for NVA assessment of the point cloud and DEM. Check points for VVA assessments shall be surveyed in vegetated areas (typically characterized by multiple return lidar). Although the nature of vegetated areas makes absolute definition of a suitable test area difficult, these areas will meet the requirements below. As stated in the National Standards for Spatial Data Accuracy (NSSDA) (Federal Geographic Data Committee, 1998) and reiterated in the ASPRS Positional Accuracy Standards for Digital Geospatial Data (American Society for Photogrammetry and Remote Sensing, 2014), it is unrealistic to prescribe detailed requirements for check point locations, as many unpredictable factors will affect field operations and decisions, and the data producer must often have the freedom to use their best professional judgment. The quantity and location of check points shall meet the following requirements, unless alternative criteria are approved by the USGS–NGP in advance:

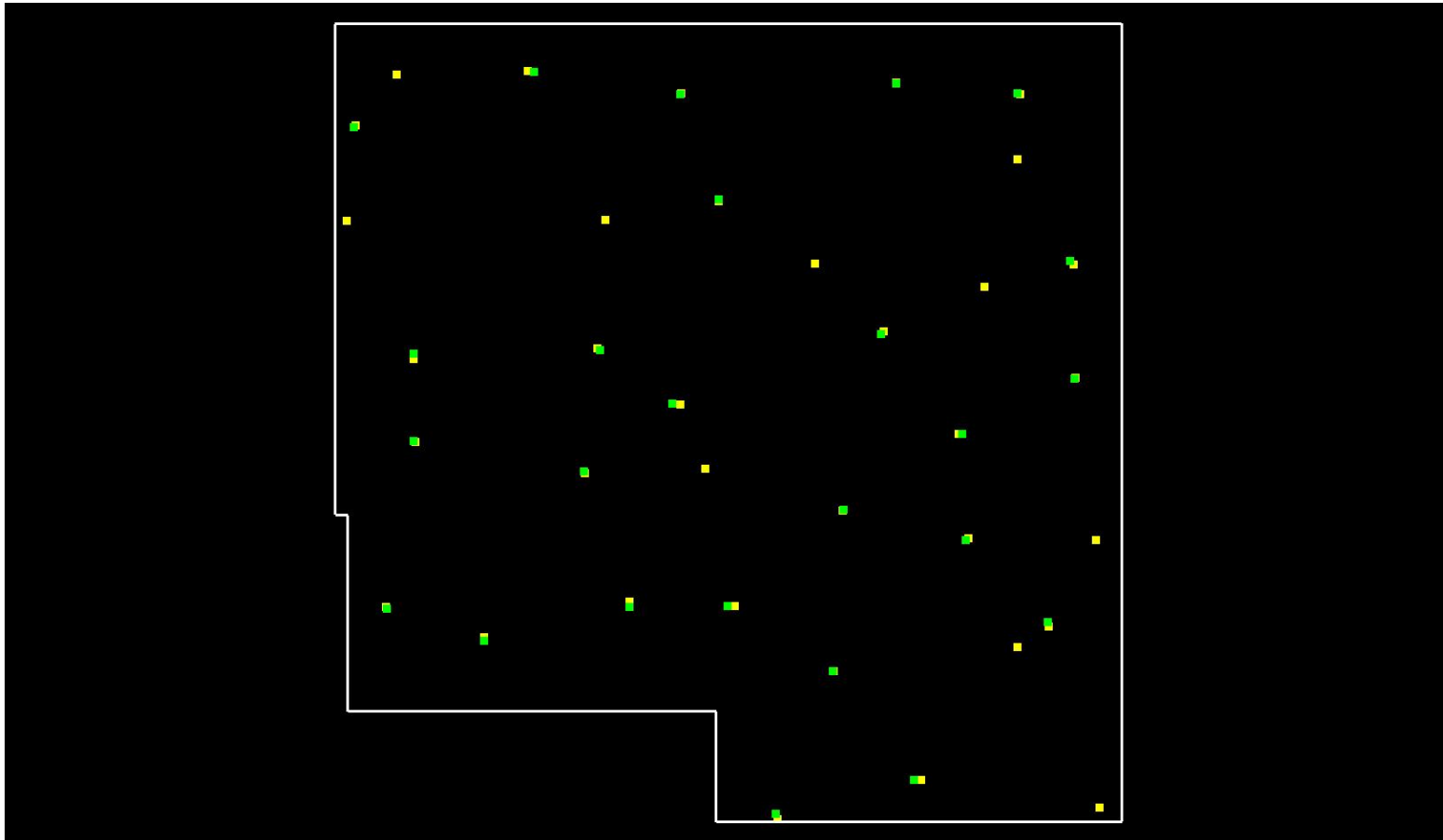
- The ASPRS-recommended total number of check points for a given project size shall be met.
- The ASPRS-recommended distribution of the total number of check points between NVA and VVA assessments shall be met.
- Check points within each assessment type (NVA and VVA) will be well-distributed across the entire project area. See the glossary at the end of this specification for a definition of "well-distributed."
- Within each assessment type, check points will be distributed among all constituent land cover types in approximate proportion to the areas of those land cover types (American Society for Photogrammetry and Remote Sensing, 2014)."

The purpose of this section is to show check points (NVA and VVA).

DPH-11.2 Report on Check Points - continued

[Data Source - Y:\Mapping\Projects\65219796_ISGS_Boone_Winnebago\Production\Final_Client_Deliverables\Winnebago_Co_IL_West\ESRI_shp\Winnebago_CO_35NVA_25VVA_check_pts_IL_W.shp](#)

[Check Point Path - D:\00_ISGS\Winn_OC\DPH_11_2\CheckPoints.jpg](#)



Yellow points are NVA, green points are VVA.
White polygon is defined project area (DPA) boundary

DPH-11.2 Report on Check Points - continued

Total check points: 60

Check points in defined project area (DPA): 60

Total NVA check points in defined project area (DPA): 35

Total VVA check points in defined project area (DPA): 25

Total defined project area (DPA): 1436.287 square KM

Density of check points in defined project area (DPA): 0.042 points per square KM

TABLE C.1 RECOMMENDED NUMBER OF CHECKPOINTS BASED ON AREA

Project Area (Square Kilometers)	Horizontal Accuracy Testing of Orthoimagery and Planimetrics	Vertical and Horizontal Accuracy Testing of Elevation Data sets		
	Total Number of Static 2D/3D Checkpoints (clearly-defined points)	Number of Static 3D Checkpoints in NVA*	Number of Static 3D Checkpoints in VVA	Total Number of Static 3D Checkpoints
≤500	20	20	5	25
501-750	25	20	10	30
751-1000	30	25	15	40
1001-1250	35	30	20	50
1251-1500	40	35	25	60
1501-1750	45	40	30	70
1751-2000	50	45	35	80
2001-2250	55	50	40	90
2251-2500	60	55	45	100

*Although vertical check points are normally not well defined, where feasible, the horizontal accuracy of lidar data sets should be tested by surveying approximately half of all NVA check points at the ends of point stripes or other point features that are visible and can be measured on lidar intensity returns.

Source: ASPRS Positional Accuracy Standards for Digital Geospatial Data (Edition 1, Version 1.0. - November 2014)

DPH-11.3 Report on Absolute Vertical Accuracy

The USGS Lidar Base Specification Version 1.2 states: "Absolute vertical accuracy of the lidar data and the derived DEM will be assessed and reported in accordance with the ASPRS Positional Accuracy Standards for Digital Geospatial Data (American Society for Photogrammetry and Remote Sensing, 2014). Two broad land cover types shall be assessed: vegetated and nonvegetated. Three absolute accuracy values shall be assessed and reported: NVA for the point cloud, NVA for the DEM, and VVA for the DEM. The minimum NVA and VVA requirements for all data, using the ASPRS methodology, are listed in the tables 'Absolute vertical accuracy for lidar-swath data, Quality Level 0–Quality Level 3' (table 4) and 'Absolute vertical accuracy for digital elevation models, Quality Level 0–Quality Level 3' (table 5). Both the NVA and VVA required values shall be met. For projects dominated by dense forests, the USGS–NGP may accept higher VVA values."

Table 4. Absolute vertical accuracy for lidar-swath data, Quality Level 0–Quality Level 3.

[RMSE_z, root mean square error in z; cm, centimeter; NVA, nonvegetated vertical accuracy; ≤, less than or equal to]

Quality Level (QL)	RMSE _z (nonvegetated) (cm)	NVA at 95-percent confidence level (cm)
QL0	≤5.0	≤9.8
QL1	≤10.0	≤19.6
QL2	≤10.0	≤19.6
QL3	≤20.0	≤39.2

Table 5. Absolute vertical accuracy for digital elevation models, Quality Level 0–Quality Level 3.

[RMSE_z, root mean square error in z; cm, centimeter; NVA, nonvegetated vertical accuracy; VVA, vegetated vertical accuracy; ≤, less than or equal to]

Quality Level (QL)	RMSE _z (nonvegetated) (cm)	NVA at 95-percent confidence level (cm)	VVA at 95th percentile (cm)
QL0	≤5.0	≤9.8	≤14.7
QL1	≤10.0	≤19.6	≤29.4
QL2	≤10.0	≤19.6	≤29.4
QL3	≤20.0	≤39.2	≤58.8

The purpose of this section is to report on the absolute vertical accuracy of the lidar data by testing for NVA (Nonvegetated Vertical Accuracy) and VVA (Vegetated Vertical Accuracy) against surveyed ground check points.

DPH-11.3 Report on Absolute Vertical Accuracy - continued

Y:\Mapping\Projects\65219796_ISGS_Boone_Winnebago\Production\Final_Client_Deliverables\Winnebago_Co_IL_West\ESRI_shp\Winnebago_CO_35NVA_25VVA_check_pts_IL_W.shp

Units: Meter (/US Survey Feet)

Vertical Accuracy Class tested: 10-cm

Check Points in defined project area (DPA):	60
Check Points with Lidar Coverage	60
Check Points with Lidar Coverage (NVA)	35
Check Points with Lidar Coverage (VVA)	25
Average Z Error (NVA)	0.006/0.019
Maximum Z Error (NVA)	0.052/0.171
Median Z Error (NVA)	0.005/0.017
Minimum Z Error (NVA)	-0.066/-0.217
Standard deviation of Vertical Error (NVA)	0.027/0.087
Skewness of Vertical Error (NVA)	-0.379
Kurtosis of Vertical Error (NVA)	-0.062
Non-vegetated Vertical Accuracy (NVA) RMSE(z) ¹	0.027/0.088 PASS
Non-vegetated Vertical Accuracy (NVA) at the 95% Confidence Level +/- ¹	0.052/0.172 PASS
FGDC/NSSDA Vertical Accuracy at the 95% Confidence Level +/-	0.052/0.172
Non-vegetated Vertical Accuracy (NVA) RMSE(z) (DEM) ²	0.028/0.091 PASS
Non-vegetated Vertical Accuracy (NVA) at the 95% Confidence Level (DEM) +/- ²	0.054/0.178 PASS
Vegetated Vertical Accuracy (VVA) at the 95th Percentile (DEM) +/- ²	0.076/0.250 PASS

This data set was tested to meet ASPRS Positional Accuracy Standard for Digital Geospatial Data (2014) for a 10-cm RMSEz Vertical Accuracy Class. Actual NVA accuracy was found to be RMSEz = 2.674cm, equating to +/- 5.241cm at the 95% confidence level. Actual VVA accuracy was found to be +/- 7.616cm at the 95th percentile.

¹ This value is calculated from TIN-based testing of the raw swath lidar point cloud data.

² This value is calculated from RAM-based grid testing of the classified tiled lidar data. The grid cells are sized according to the Quality Level selected, and are defined in the USGS NGP Lidar Base Specification Version 1.2 (page 15, Table 7).

DPH-11.3 Report on Absolute Vertical Accuracy - continued

The purpose of this section is to report the results of measuring the lidar point cloud swath data against surveyed ground NVA (nonvegetated vertical accuracy) check points. All XY coordinates and Z values reported are in the selected data units.

NVA (lidar swath data)

ID	X	Y	Coverage	Z	Z From Lidar	Z Error	Minimum Z	Median Z	Maximum Z	Intensity	Scan Angle Rank	Returns	Description	Comments
501	2622486.132	2070265.592	Yes	896.015	896.056	0.041	896.048	896.061	896.114	2446	-1014	1,1,1	LIPT	
502	2533281.047	2120278.251	Yes	768.275	768.227	-0.048	768.204	768.207	768.266	3054	-2269	1,1,1	LIPT	
503	2510239.805	2032996.41	Yes	851.95	852.101	0.151	852.085	852.101	852.124	2588	-1172	1,1,1	LIPT	
504	2544606.091	2075161.772	Yes	738.575	738.677	0.102	738.673	738.676	738.683	1853	1017	1,1,1	LIPT	
505	2505292.309	2111425.513	Yes	870.154	870.223	0.069	870.159	870.234	870.248	1451	-2021	1,1,1	LIPT	
506	2564362.667	2099051.392	Yes	731.606	731.551	-0.055	731.514	731.577	731.593	1755	362	1,1,1	LIPT	
507	2526151.529	2028058.413	Yes	898.068	898.239	0.171	898.233	898.233	898.256	2781	454	1,1,1	LIPT	
508	2597392.643	2004788.251	Yes	744.967	745.058	0.091	745.051	745.054	745.067	1538	2018	1,1,1	LIPT	
509	2593339.043	2118425.727	Yes	776.574	776.587	0.013	776.478	776.586	776.642	1515	-1970	1,1,1	LIPT	
510	2613539.16	2116520.534	Yes	783.817	783.836	0.019	783.788	783.844	783.853	2401	748	1,1,1	LIPT	
511	2603540.108	2061147.153	Yes	752.885	752.858	-0.027	752.8	752.827	752.922	1924	-2078	1,1,1	LIPT	
512	2618093.668	2029778.034	Yes	788.655	788.644	-0.011	788.598	788.627	788.686	2203	-2091	1,1,1	LIPT	
513	2591238.703	2077873.532	Yes	795.934	795.911	-0.023	795.884	795.933	796.002	2509	1393	1,1,1	LIPT	
514	2514772.046	2073443.42	Yes	873.997	874.129	0.132	874.099	874.149	874.168	2999	-2169	1,1,1	LIPT	
515	2514975.432	2059856.629	Yes	749.665	749.787	0.122	749.775	749.792	749.795	1895	-1898	1,1,1	LIPT	
516	2567054.845	2033172.673	Yes	813.475	813.445	-0.030	813.437	813.45	813.483	1891	-1226	1,1,1	LIPT	
517	2574010.237	1998422.361	Yes	733.228	733.309	0.081	733.289	733.309	733.312	1901	1995	1,1,1	LIPT	
518	2622169.587	2088851.309	Yes	873.1	873.044	-0.056	873.026	873.043	873.059	1531	-1091	1,1,1	LIPT	
519	2558251.031	2116740.245	Yes	837.524	837.428	-0.096	837.41	837.446	837.495	2934	1448	1,1,1	LIPT	
520	2583097.017	2022510.215	Yes	727.656	727.673	0.017	727.626	727.646	727.702	1752	1976	1,1,1	LIPT	
521	2558090.637	2065906.875	Yes	867.761	867.854	0.093	867.843	867.853	867.859	3364	33	1,1,1	LIPT	
522	2584656.088	2048761.982	Yes	729.424	729.303	-0.121	729.296	729.31	729.316	2543	-1371	1,1,1	LIPT	
523	2542581.309	2054776.004	Yes	887.39	887.379	-0.011	887.36	887.374	887.393	2095	-1180	1,1,1	LIPT	
524	2605054.583	2044248.579	Yes	798.234	798.159	-0.075	798.148	798.151	798.168	1060	314	1,1,1	LIPT	
525	2549824.885	2033823.784	Yes	893.63	893.688	0.058	893.669	893.696	893.742	2135	1166	1,1,1	LIPT	
526	2511898.749	2119742.456	Yes	862.539	862.688	0.149	862.652	862.675	862.734	3190	1844	1,1,1	LIPT	
527	2626387.155	2000329.989	Yes	752.746	752.798	0.052	752.787	752.8	752.807	2910	93	1,1,1	LIPT	
528	2607704.408	2085220.18	Yes	739.575	739.358	-0.217	739.319	739.388	739.408	1762	-1985	1,1,1	LIPT	
529	2613008.176	2026422.348	Yes	814.846	814.882	0.036	814.874	814.903	814.923	2985	-1647	1,1,1	LIPT	
530	2625877.61	2043915.351	Yes	848.905	848.901	-0.004	848.886	848.893	848.929	2354	-163	1,1,1	LIPT	

Check Points Vertical Accuracy - continued

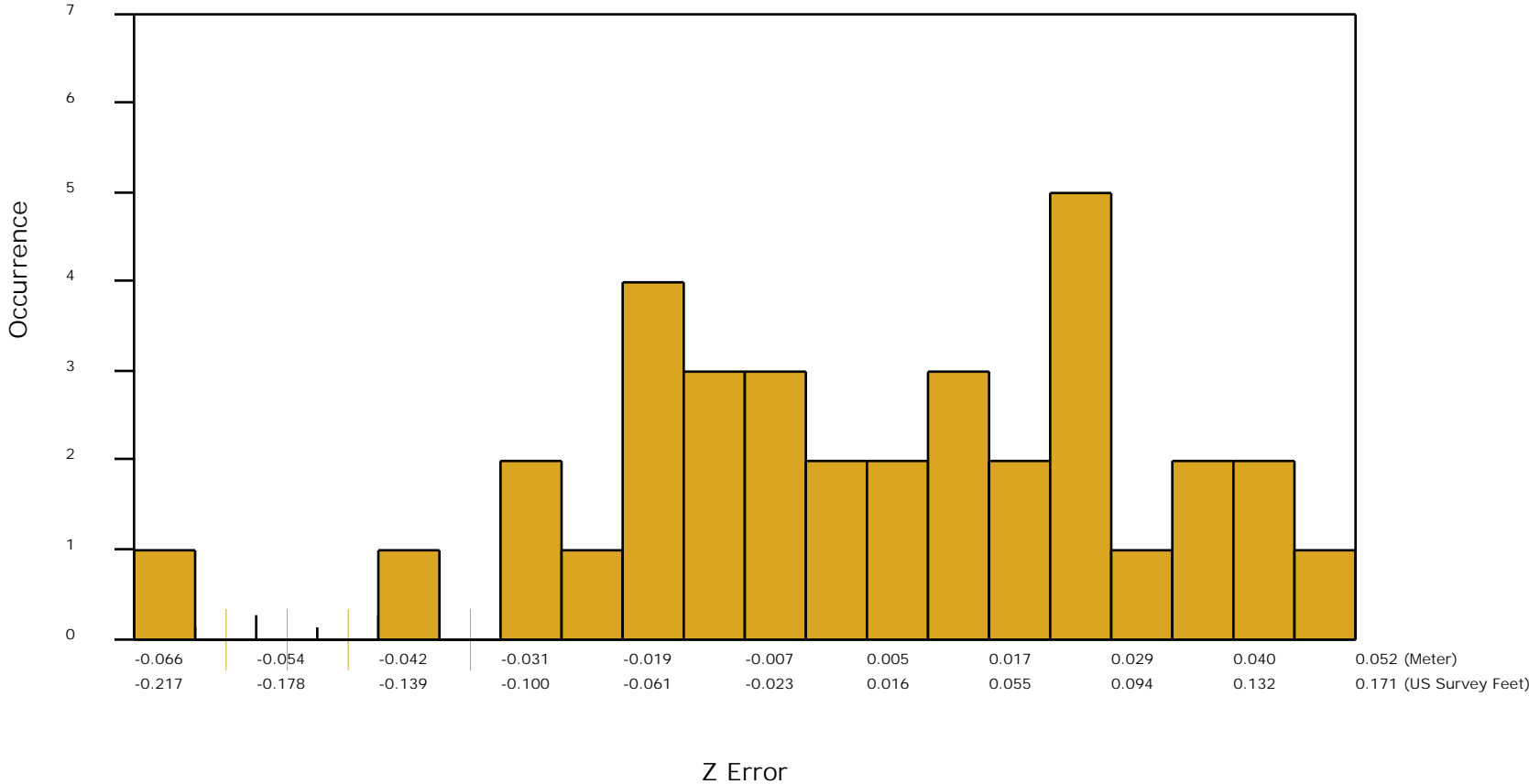
ID	X	Y	Coverage	Z	Z From Lidar	Z Error	Minimum Z	Median Z	Maximum Z	Intensity	Scan Angle Rank	Returns	Description	Comments
531	2545999.528	2096011.714	Yes	758.937	759.025	0.088	758.972	759.008	759.031	2060	98	1,1,1	LIPT	
532	2503886.893	2095926.236	Yes	938.64	938.727	0.087	938.712	938.728	938.781	3152	608	1,1,1	LIPT	
533	2562256.394	2055465.9	Yes	793.441	793.445	0.004	793.42	793.453	793.489	2134	-982	1,1,1	LIPT	
534	2613091.665	2105901.327	Yes	779.946	779.887	-0.059	779.825	779.867	779.982	3460	-236	1,1,1	LIPT	
535	2580098.892	2089001.411	Yes	837.303	837.21	-0.093	837.17	837.233	837.252	2919	-1501	1,1,1	LIPT	

DPH-11.3 Report on Absolute Vertical Accuracy - continued

The purpose of this section is to show a frequency distribution chart of the non-vegetated vertical accuracy (NVA) of the lidar point cloud data measured against surveyed ground check points.

[Data Source - Y:\Mapping\Projects\65219796_ISGS_Boone_Winnebago\Production\Final_Client_Deliverables\Winnebago_Co_IL_West\Raw_Swaths_LAS1.4](#)

NVA (lidar swath data)



DPH-11.3 Report on Absolute Vertical Accuracy - continued

The purpose of this section is to report the results of measuring the classified (tiled) DEM data against surveyed ground NVA (nonvegetated vertical accuracy) check points. All XY coordinates and Z values reported are in the selected data units.

NVA (DEM)

ID	X	Y	Coverage	Z	Z From Lidar	Z Error	Description	Comments
501	2622486.132	2070265.592	Yes	896.015	896.061	0.046	LIPT	
502	2533281.047	2120278.251	Yes	768.275	768.197	-0.078	LIPT	
503	2510239.805	2032996.41	Yes	851.95	852.068	0.118	LIPT	
504	2544606.091	2075161.772	Yes	738.575	738.707	0.132	LIPT	
505	2505292.309	2111425.513	Yes	870.154	870.248	0.094	LIPT	
506	2564362.667	2099051.392	Yes	731.606	731.570	-0.036	LIPT	
507	2526151.529	2028058.413	Yes	898.068	898.263	0.195	LIPT	
508	2597392.643	2004788.251	Yes	744.967	745.041	0.074	LIPT	
509	2593339.043	2118425.727	Yes	776.574	776.622	0.048	LIPT	
510	2613539.16	2116520.534	Yes	783.817	783.839	0.022	LIPT	
511	2603540.108	2061147.153	Yes	752.885	752.921	0.036	LIPT	
512	2618093.668	2029778.034	Yes	788.655	788.689	0.034	LIPT	
513	2591238.703	2077873.532	Yes	795.934	795.931	-0.003	LIPT	
514	2514772.046	2073443.42	Yes	873.997	874.140	0.143	LIPT	
515	2514975.432	2059856.629	Yes	749.665	749.789	0.124	LIPT	
516	2567054.845	2033172.673	Yes	813.475	813.452	-0.023	LIPT	
517	2574010.237	1998422.361	Yes	733.228	733.220	-0.008	LIPT	
518	2622169.587	2088851.309	Yes	873.1	873.038	-0.062	LIPT	
519	2558251.031	2116740.245	Yes	837.524	837.474	-0.050	LIPT	
520	2583097.017	2022510.215	Yes	727.656	727.643	-0.013	LIPT	
521	2558090.637	2065906.875	Yes	867.761	867.855	0.094	LIPT	
522	2584656.088	2048761.982	Yes	729.424	729.311	-0.113	LIPT	
523	2542581.309	2054776.004	Yes	887.39	887.400	0.010	LIPT	
524	2605054.583	2044248.579	Yes	798.234	798.164	-0.070	LIPT	
525	2549824.885	2033823.784	Yes	893.63	893.717	0.087	LIPT	
526	2511898.749	2119742.456	Yes	862.539	862.661	0.122	LIPT	
527	2626387.155	2000329.989	Yes	752.746	752.796	0.050	LIPT	
528	2607704.408	2085220.18	Yes	739.575	739.327	-0.248	LIPT	
529	2613008.176	2026422.348	Yes	814.846	814.823	-0.023	LIPT	
530	2625877.61	2043915.351	Yes	848.905	848.903	-0.002	LIPT	

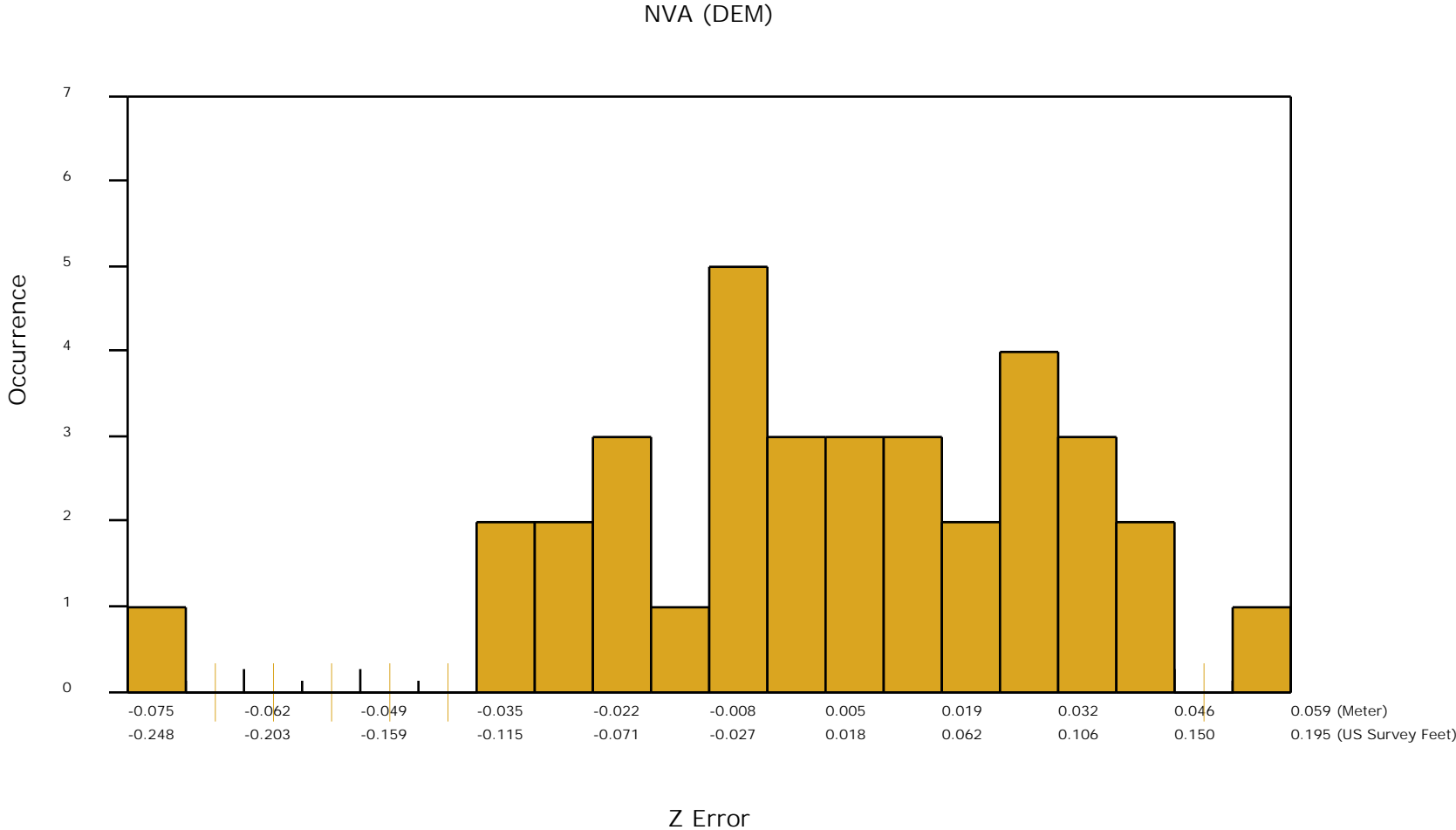
Check Points Vertical Accuracy - continued

ID	X	Y	Coverage	Z	Z From Lidar	Z Error	Description	Comments
531	2545999.528	2096011.714	Yes	758.937	759.041	0.104	LIPT	
532	2503886.893	2095926.236	Yes	938.64	938.713	0.073	LIPT	
533	2562256.394	2055465.9	Yes	793.441	793.418	-0.023	LIPT	
534	2613091.665	2105901.327	Yes	779.946	779.845	-0.101	LIPT	
535	2580098.892	2089001.411	Yes	837.303	837.227	-0.076	LIPT	

DPH-11.3 Report on Absolute Vertical Accuracy - continued

The purpose of this section is to show a frequency distribution chart of the non-vegetated vertical accuracy (NVA) of the DEM data measured against surveyed ground check points.

[Data Source - Y:\Mapping\Projects\65219796_ISGS_Boone_Winnebago\Production\Final_Client_Deliverables\Winnebago_Co_IL_West\Classified_LAS_1.4](#)



DPH-11.3 Report on Absolute Vertical Accuracy - continued

The purpose of this section is to report the results of measuring the classified (tiled) DEM data against surveyed ground VVA (vegetated vertical accuracy) check points. All XY coordinates and Z values reported are in the selected data units.

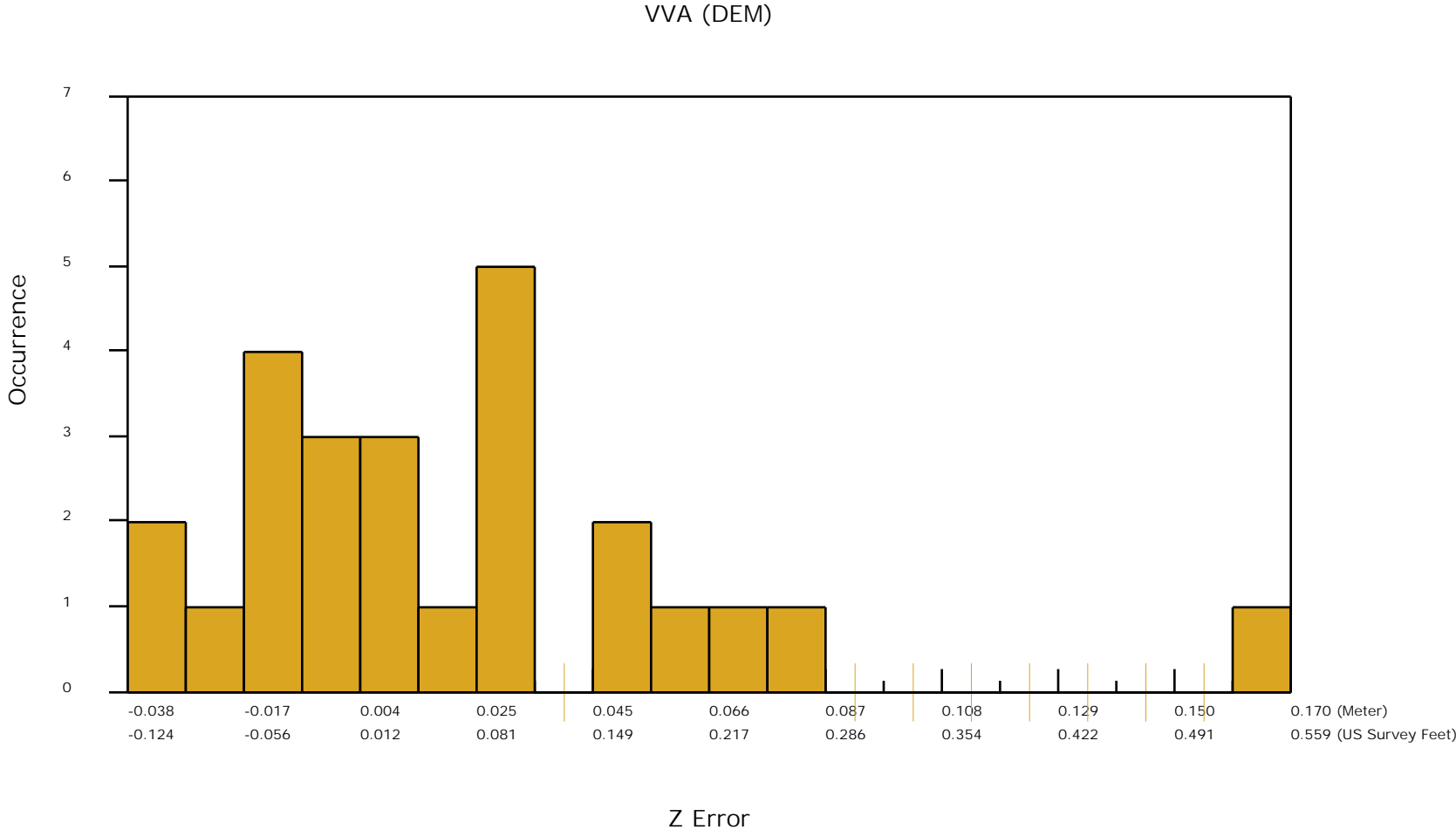
VVA (DEM)

ID	X	Y	Coverage	Z	Z From Lidar	Z Error	Description	Comments
601	2622384.025	2070204.817	Yes	898.693	898.688	-0.005	LIPT	
602	2534309.345	2120155.883	Yes	754.858	755.110	0.252	LIPT	
603	2510299.264	2032730.844	Yes	849.426	849.534	0.108	LIPT	
604	2545070.738	2074888.717	Yes	738.044	738.209	0.165	LIPT	
605	2504947.374	2111113.655	Yes	835.489	835.472	-0.017	LIPT	
606	2564429.142	2099392.569	Yes	730.338	730.296	-0.042	LIPT	
607	2526219.203	2027457.847	Yes	884.616	884.828	0.212	LIPT	
608	2596255.812	2004800.536	Yes	750.084	750.247	0.163	LIPT	
609	2593364.78	2118279.169	Yes	778.24	778.226	-0.014	LIPT	
610	2613121.235	2116616.971	Yes	781.944	781.920	-0.024	LIPT	
611	2604093.565	2061113.689	Yes	760.005	759.898	-0.107	LIPT	
612	2618014.828	2030488.28	Yes	774.471	775.030	0.559	LIPT	
613	2590805.359	2077436.34	Yes	804.166	804.248	0.082	LIPT	
614	2514679.17	2074312.356	Yes	855.094	855.197	0.103	LIPT	
615	2514686.944	2059994.821	Yes	741.851	741.938	0.087	LIPT	
616	2565921.943	2033084.024	Yes	836.448	836.484	0.036	LIPT	
617	2573744.587	1999308.632	Yes	720.035	720.074	0.039	LIPT	
618	2621709.557	2089328.054	Yes	856.202	856.125	-0.077	LIPT	
619	2558171.41	2116589.162	Yes	833.66	833.717	0.057	LIPT	
620	2583018.699	2022561.222	Yes	726.854	726.825	-0.029	LIPT	
621	2556863.316	2066096.87	Yes	840.63	840.721	0.091	LIPT	
622	2584788.997	2048845.495	Yes	730.302	730.248	-0.054	LIPT	
623	2542511.865	2055035.218	Yes	885.074	885.102	0.028	LIPT	
624	2604613.222	2043949.384	Yes	812.229	812.105	-0.124	LIPT	
625	2549887.78	2032976.189	Yes	912.796	913.039	0.243	LIPT	

DPH-11.3 Report on Absolute Vertical Accuracy - continued

The purpose of this section is to show a frequency distribution chart of the vegetated vertical accuracy (VVA) of the DEM data measured against surveyed ground check points.

[Data Source - Y:\Mapping\Projects\65219796_ISGS_Boone_Winnebago\Production\Final_Client_Deliverables\Winnebago_Co_IL_West\Classified_LAS_1.4](#)




DPH-11.3 Report on Absolute Vertical Accuracy - continued

The purpose of this section is to show a graphic of lidar swath data points colored by intensity with NVA check points rendered "thematically" showing the green and red squares sized by Z error.

[Data Source - Y:\Mapping\Projects\65219796_ISGS_Boone_Winnebago\Production\Final_Client_Deliverables\Winnebago_Co_IL_West\Raw_Swaths_LAS1.4](Y:\Mapping\Projects\65219796_ISGS_Boone_Winnebago\Production\Final_Client_Deliverables\Winnebago_Co_IL_West\Raw_Swaths_LAS1.4)

[Result Path - D:\00_ISGS\Winn_QC\DPH_11_3\ColorByIntensity_ControlPoints_NVA.jpg](D:\00_ISGS\Winn_QC\DPH_11_3\ColorByIntensity_ControlPoints_NVA.jpg)



■ Green represents where the lidar surface is above the check point (positive elevation error).

■ Red represents where the lidar surface is below the check point (negative elevation error).


The size of the square symbol represents the absolute value magnitude of error.

DPH-11.3 Report on Absolute Vertical Accuracy - continued

The purpose of this section is to show a graphic of lidar classified (tiled) data points colored by intensity with VVA check points rendered "thematically" showing the green and red squares sized by Z error.

[Data Source - Y:\Mapping\Projects\65219796_ISGS_Boone_Winnebago\Production\Final_Client_Deliverables\Winnebago_Co_IL_West\Classified_LAS_1.4](Y:\Mapping\Projects\65219796_ISGS_Boone_Winnebago\Production\Final_Client_Deliverables\Winnebago_Co_IL_West\Classified_LAS_1.4)

[Result Path - D:\00_ISGS\Winn_QC\DPH_11_3\ColorByIntensity_ControlPoints_VVA.jpg](D:\00_ISGS\Winn_QC\DPH_11_3\ColorByIntensity_ControlPoints_VVA.jpg)



■ Green represents where a DEM of the lidar surface is above the check point (positive elevation error).

■ Red represents where a DEM of the lidar surface is below the check point (negative elevation error).

The size of the square symbol represents the absolute value magnitude of error.

DPH-12 Report on Use of the LAS Withheld Flag (Swath Data)

The USGS Lidar Base Specification Version 1.2 states: "Outliers, blunders, noise points, geometrically unreliable points near the extreme edge of the swath, and other points the data producer deems unusable are to be identified using the Withheld Flag, as defined in the LAS Specification version 1.4 (American Society for Photogrammetry and Remote Sensing, 2011). The Withheld Flag is primarily used to denote points identified during preprocessing or through automated post-processing routines as geometrically unusable. Noise points subsequently identified during manual classification and quality assurance/quality control (QA/QC) are typically assigned the appropriate standard LAS classification values for noise—Class 7 is used for Low Noise and Class 18 is used for High Noise."

The purpose of this section is to list the presence and quantities of points flagged as Withheld for all lidar swath data files.

[Boresighted Files - Y:\Mapping\Projects\65219796_ISGS_Boone_Winnebago\Product ion\Final_Client_Deliverables\Winnebago_Co_IL_West\Raw_Swaths_LAS1.4](#)


Total Withheld points in class 119 (all swaths)	206737
<hr/>	
Total Withheld points (all classes, all swaths)	206737

DPH-12 Report on Use of the LAS Withheld Flag (Swath Data) - continued

The purpose of this section is to show the presence and extent of points flagged as Withheld for all lidar swath data files.

[Data Source - Y:\Mapping\Projects\65219796_ISGS_Boone_Winnebago\Production\Final_Client_Deliverables\Winnebago_Co_IL_West\Raw_Swaths_LAS1.4](Y:\Mapping\Projects\65219796_ISGS_Boone_Winnebago\Production\Final_Client_Deliverables\Winnebago_Co_IL_West\Raw_Swaths_LAS1.4)

[Result Path - D:\00_ISGS\Winn_QC\DPH_12\Boresighted.jpg](D:\00_ISGS\Winn_QC\DPH_12\Boresighted.jpg)



DPH-12 Report on Use of the LAS Withheld Flag (Tiled Data)

The purpose of this section is to list the presence and quantities of points flagged as Withheld for all lidar tiled data files.

[Classified Files - Y:\Mapping\Projects\65219796_ISGS_Boone_Winnebago\Production\Final_Client_Deliverables\Winnebago_Co_IL_West\Classified_LAS_1.4](#)


Total Withheld points in class 1 (all tiles)	206737
<hr/>	
Total Withheld points (all classes, all tiles)	206737

DPH-12 Report on Use of the LAS Withheld Flag (Tiled Data)

The purpose of this section is to show the presence and extent of points flagged as Withheld for all lidar tiled data files.

[Data Source - Y:\Mapping\Projects\65219796_ISGS_Boone_Winnebago\Production\Final_Client_Deliverables\Winnebago_Co_IL_West\Classified_LAS_1.4](Y:\Mapping\Projects\65219796_ISGS_Boone_Winnebago\Production\Final_Client_Deliverables\Winnebago_Co_IL_West\Classified_LAS_1.4)

[Result Path - D:\00_ISGS\Winn_QC\DPH_12\Classified.jpg](D:\00_ISGS\Winn_QC\DPH_12\Classified.jpg)



DPH-13 Report on Use of the LAS Overlap Flag (Swath Data)

The USGS Lidar Base Specification Version 1.2 states: "The LAS Specification version 1.4 (American Society for Photogrammetry and Remote Sensing, 2011) includes a new overlap flag. Although strictly speaking, the term "overlap" means all lidar points lying within any overlapping areas of two or more swaths, the flag is intended to identify overage points, which are only a subset of overlap points. See the glossary for more information on the difference between overlap and overage. Having overage points identified allows for their easy exclusion from subsequent processes where the increased density and elevation variability they introduce is unwanted (for example, DEM generation). Overage points have commonly been identified using Class 12, precluding other valuable classification (for example, bare earth, water). The overlap flag provides a discrete method to identify overage points while preserving the ability to classify the points in the normal way. Overage points shall be identified using the LAS overlap flag in all point cloud deliverables."

The purpose of this section is to list the presence and quantities of points flagged as Overlap for all lidar swath data files.

[Boresighted Files - Y:\Mapping\Projects\65219796_ISGS_Boone_Winnebago\Production\Final Client Deliverables\Winnebago Co IL West\Raw Swaths LAS1.4](#)


Total Overlap points (all classes, all swaths)	3997693180
--	------------

DPH-13 Report on Use of the LAS Overlap Flag (Swath Data) - continued

The purpose of this section is to show the presence and extent of points flagged as Overlap for all lidar swath data files.

[Data Source - Y:\Mapping\Projects\65219796_ISGS_Boone_Winnebago\Production\Final_Client_Deliverables\Winnebago_Co_IL_West\Raw_Swaths_LAS1.4](#)

[Result Path - D:\00_ISGS\Winn_QC\DPH_13\Boresighted.jpg](#)



DPH-13 Report on Use of the LAS Overlap Flag (Tiled Data)

The purpose of this section is to list the presence and quantities of points flagged as Overlap for all lidar tiled data files.

[Classified Files - Y:\Mapping\Projects\65219796_ISGS_Boone_Winnebago\Production\Final_Client_Deliverables\Winnebago_Co_IL_West\Classified_LAS_1.4](#)

Total Overlap points (all classes, all tiles)


3582214689

DPH-13 Report on Use of the LAS Overlap Flag (Tiled Data) - continued

The purpose of this section is to show the presence and extent of points flagged as Overlap for all lidar tiled data files.

[Data Source - Y:\Mapping\Projects\65219796_ISGS_Boone_Winnebago\Production\Final_Client_Deliverables\Winnebago_Co_IL_West\Classified_LAS_1.4](Y:\Mapping\Projects\65219796_ISGS_Boone_Winnebago\Production\Final_Client_Deliverables\Winnebago_Co_IL_West\Classified_LAS_1.4)

[Result Path - D:\00_ISGS\Winn_QC\DPH_13\Classified.jpg](D:\00_ISGS\Winn_QC\DPH_13\Classified.jpg)



DPH-14 Report on Point Classification

The USGS Lidar Base Specification Version 1.2 states: "The minimum scheme required for lidar point clouds is listed in the table 'Minimum classified pointcloud classification scheme' (table 6). All points not identified as Withheld (WH) shall be classified. "

Table 6. Minimum classified point cloud classification scheme.

Code	Description
1	Processed, but unclassified.
2	Bare earth.
7	Low noise.
9	Water.
10	Ignored ground (near a breakline).
17	Bridge decks.
18	High noise.

The purpose of this section is to report total numbers of points for each class within the tile based LAS files.

DPH-14 Report on Point Classification - Class Totals

The purpose of this section is to list the number of points in each classification so that the user can determine if any points exist in unintended classes.

[Classified Files - Y:\Mapping\Projects\65219796_ISGS_Boone_Winnebago\Production\Final_Client_Deliverables\Winnebago_Co_IL_West\Classified_LAS_1.4](#)

Class	Total	MKP	WH	Class	Total	MKP	WH	Class	Total	MKP	WH	Class	Total	MKP	WH
0	00	00	00	64	00	00	00	128	00	00	00	192	00	00	00
1	219,817,609	00	206,737	65	00	00	00	129	00	00	00	193	00	00	00
2	9,301,620,330	641,736,326	00	66	00	00	00	130	00	00	00	194	00	00	00
3	50,376,380	00	00	67	00	00	00	131	00	00	00	195	00	00	00
4	195,767,242	00	00	68	00	00	00	132	00	00	00	196	00	00	00
5	457,001,756	00	00	69	00	00	00	133	00	00	00	197	00	00	00
6	256,938,692	00	00	70	00	00	00	134	00	00	00	198	00	00	00
7	101,748	00	00	71	00	00	00	135	00	00	00	199	00	00	00
8	00	00	00	72	00	00	00	136	00	00	00	200	00	00	00
9	31,826,040	00	00	73	00	00	00	137	00	00	00	201	00	00	00
10	2,817,595	00	00	74	00	00	00	138	00	00	00	202	00	00	00
11	00	00	00	75	00	00	00	139	00	00	00	203	00	00	00
12	00	00	00	76	00	00	00	140	00	00	00	204	00	00	00
13	00	00	00	77	00	00	00	141	00	00	00	205	00	00	00
14	00	00	00	78	00	00	00	142	00	00	00	206	00	00	00
15	00	00	00	79	00	00	00	143	00	00	00	207	00	00	00
16	00	00	00	80	00	00	00	144	00	00	00	208	00	00	00
17	2,016,000	00	00	81	00	00	00	145	00	00	00	209	00	00	00
18	5,423	00	00	82	00	00	00	146	00	00	00	210	00	00	00
19	00	00	00	83	00	00	00	147	00	00	00	211	00	00	00
20	00	00	00	84	00	00	00	148	00	00	00	212	00	00	00
21	00	00	00	85	00	00	00	149	00	00	00	213	00	00	00
22	00	00	00	86	00	00	00	150	00	00	00	214	00	00	00
23	00	00	00	87	00	00	00	151	00	00	00	215	00	00	00
24	00	00	00	88	00	00	00	152	00	00	00	216	00	00	00
25	00	00	00	89	00	00	00	153	00	00	00	217	00	00	00
26	00	00	00	90	00	00	00	154	00	00	00	218	00	00	00
27	00	00	00	91	00	00	00	155	00	00	00	219	00	00	00
28	00	00	00	92	00	00	00	156	00	00	00	220	00	00	00
29	00	00	00	93	00	00	00	157	00	00	00	221	00	00	00
30	00	00	00	94	00	00	00	158	00	00	00	222	00	00	00
31	00	00	00	95	00	00	00	159	00	00	00	223	00	00	00
32	00	00	00	96	00	00	00	160	00	00	00	224	00	00	00
33	00	00	00	97	00	00	00	161	00	00	00	225	00	00	00
34	00	00	00	98	00	00	00	162	00	00	00	226	00	00	00
35	00	00	00	99	00	00	00	163	00	00	00	227	00	00	00
36	00	00	00	100	00	00	00	164	00	00	00	228	00	00	00
37	00	00	00	101	00	00	00	165	00	00	00	229	00	00	00
38	00	00	00	102	00	00	00	166	00	00	00	230	00	00	00
39	00	00	00	103	00	00	00	167	00	00	00	231	00	00	00
40	00	00	00	104	00	00	00	168	00	00	00	232	00	00	00
41	00	00	00	105	00	00	00	169	00	00	00	233	00	00	00
42	00	00	00	106	00	00	00	170	00	00	00	234	00	00	00
43	00	00	00	107	00	00	00	171	00	00	00	235	00	00	00
44	00	00	00	108	00	00	00	172	00	00	00	236	00	00	00
45	00	00	00	109	00	00	00	173	00	00	00	237	00	00	00
46	00	00	00	110	00	00	00	174	00	00	00	238	00	00	00
47	00	00	00	111	00	00	00	175	00	00	00	239	00	00	00
48	00	00	00	112	00	00	00	176	00	00	00	240	00	00	00
49	00	00	00	113	00	00	00	177	00	00	00	241	00	00	00
50	00	00	00	114	00	00	00	178	00	00	00	242	00	00	00
51	00	00	00	115	00	00	00	179	00	00	00	243	00	00	00
52	00	00	00	116	00	00	00	180	00	00	00	244	00	00	00
53	00	00	00	117	00	00	00	181	00	00	00	245	00	00	00
54	00	00	00	118	00	00	00	182	00	00	00	246	00	00	00
55	00	00	00	119	00	00	00	183	00	00	00	247	00	00	00
56	00	00	00	120	00	00	00	184	00	00	00	248	00	00	00
57	00	00	00	121	00	00	00	185	00	00	00	249	00	00	00
58	00	00	00	122	00	00	00	186	00	00	00	250	00	00	00
59	00	00	00	123	00	00	00	187	00	00	00	251	00	00	00
60	00	00	00	124	00	00	00	188	00	00	00	252	00	00	00
61	00	00	00	125	00	00	00	189	00	00	00	253	00	00	00
62	00	00	00	126	00	00	00	190	00	00	00	254	00	00	00
63	00	00	00	127	00	00	00	191	00	00	00	255	00	00	00

Bold – point counts in 'Minimum classified point cloud classification scheme' (see table on previous page)

– point counts in Classes beyond the minimum

– disallowed point counts per USGS spec

– not all Class 0 points flagged as Withheld

DPH-15 Report on Classification Accuracy

The USGS Lidar Base Specification Version 1.2 states: "Following classification processing, no nonwithheld points will remain in Class 0.

- For QL3 data, within any 1 square km, no more than 2 percent of nonwithheld points will have demonstrable errors in the classification value.
- For QL2 data, within any 1 square km, no more than 1 percent of nonwithheld points will have demonstrable errors in the classification value.
- For QL1 and QL0 data, within any 1 square km, no more than 0.5 percent of nonwithheld points will have demonstrable errors in the classification value.
- Points remaining in Class 1 that should be classified in any other required class are subject to these accuracy requirements and will be counted towards the percentage thresholds."


The USGS-NGP may relax these requirements to accommodate collections in areas where classification is particularly difficult.

The purpose of this section is to overlay a 1km x 1km tile scheme over the bare earth surface hillshade product to use for ground filter QC inspection.

[Data Source - Y:\Mapping\Projects\65219796_ISGS_Boone_Winnebago\Production\Final_Client_Deliverables\Winnebago_Co_IL_West\Classified_LAS_1.4](#)

[Result Path - D:\00_ISGS\Winn_OC\DPH_15_16\Hillshade_SingleFile.jp2](#)

[Tile Shapefile - D:\00_ISGS\Winn_OC\DPH_15_16\tile.shp](#)




DPH-16 Report on Classification Consistency

The USGS Lidar Base Specification Version 1.2 states: "Point classification is to be consistent across the entire project. Noticeable variations in the character, texture, or quality of the classification between tiles, swaths, lifts, or other non-natural divisions will be cause for rejection of the entire deliverable."

The purpose of this section is to show the bare earth surface hillshade product for classification consistency inspection.

[Data Source - Y:\Mapping\Projects\65219796_ISGS_Boone_Winnebago\Production\Final_Client_Deliverables\Winnebago_Co_IL_West\Classified_LAS_1.4](#)

[Result Path - D:\00_ISGS\Winn_QC\DPH_15_16\Hillshade_SingleFile.jp2](#)



DPH-17 Report on Tiles

The USGS Lidar Base Specification Version 1.2 states: "A single non-overlapping project tiling scheme will be established and agreed upon by the data producer and the USGS–NGP before collection. This scheme will be used for all tiled deliverables: The tiling scheme shall use the same coordinate reference system and units as the data. The tile size shall be an integer multiple of the cell size for raster deliverables. The tiles shall be indexed in x and y to an integer multiple of the x and y dimensions of the tile. The tiled deliverables shall edge-match seamlessly and without gaps. The tiled deliverables shall conform to the project tiling scheme without added overlap."

The purpose of this section is to report on the unallowed presence of overlap in the project tile scheme.

[Tile File: Y:\Mapping\Projects\65219796_ISGS_Boone_Winnebago\Admin\PM_Shapes\final_bdy_tiles\Winnebago_TileIndex_IL_West_3865total.shp](#)

Units: US Survey Feet

Tile	Width	Height	Overlap
2503_2049	2000.000	2000.000	False
2503_2051	2000.000	2000.000	False
2503_2053	2000.000	2000.000	False
2503_2055	2000.000	2000.000	False
2503_2057	2000.000	2000.000	False
2503_2059	2000.000	2000.000	False
2503_2061	2000.000	2000.000	False
2503_2063	2000.000	2000.000	False
2503_2065	2000.000	2000.000	False
2503_2067	2000.000	2000.000	False
2503_2069	2000.000	2000.000	False
2503_2071	2000.000	2000.000	False
2503_2073	2000.000	2000.000	False
2503_2075	2000.000	2000.000	False
2503_2077	2000.000	2000.000	False
2503_2079	2000.000	2000.000	False
2503_2081	2000.000	2000.000	False
2503_2083	2000.000	2000.000	False
2503_2085	2000.000	2000.000	False
2503_2087	2000.000	2000.000	False
2503_2089	2000.000	2000.000	False
2503_2091	2000.000	2000.000	False
2503_2093	2000.000	2000.000	False
2503_2095	2000.000	2000.000	False
2503_2097	2000.000	2000.000	False
2503_2099	2000.000	2000.000	False
2503_2101	2000.000	2000.000	False
2503_2103	2000.000	2000.000	False
2503_2105	2000.000	2000.000	False
2503_2107	2000.000	2000.000	False
2503_2109	2000.000	2000.000	False
2503_2111	2000.000	2000.000	False
2503_2113	2000.000	2000.000	False
2503_2115	2000.000	2000.000	False
2503_2117	2000.000	2000.000	False
2503_2119	2000.000	2000.000	False

DPH-17 Report on Tiles - continued

<u>Tile</u>	<u>Width</u>	<u>Height</u>	<u>Overlap</u>
2503_2121	2000.000	2000.000	False
2503_2123	2000.000	2000.000	False
2503_2125	2000.000	2000.000	False
2503_2127	2000.000	2000.000	False
2505_2017	2000.000	2000.000	False
2505_2019	2000.000	2000.000	False
2505_2021	2000.000	2000.000	False
2505_2023	2000.000	2000.000	False
2505_2025	2000.000	2000.000	False
2505_2027	2000.000	2000.000	False
2505_2029	2000.000	2000.000	False
2505_2031	2000.000	2000.000	False
2505_2033	2000.000	2000.000	False
2505_2035	2000.000	2000.000	False
2505_2037	2000.000	2000.000	False
2505_2039	2000.000	2000.000	False
2505_2041	2000.000	2000.000	False
2505_2043	2000.000	2000.000	False
2505_2045	2000.000	2000.000	False
2505_2047	2000.000	2000.000	False
2505_2049	2000.000	2000.000	False
2505_2051	2000.000	2000.000	False
2505_2053	2000.000	2000.000	False
2505_2055	2000.000	2000.000	False
2505_2057	2000.000	2000.000	False
2505_2059	2000.000	2000.000	False
2505_2061	2000.000	2000.000	False
2505_2063	2000.000	2000.000	False
2505_2065	2000.000	2000.000	False
2505_2067	2000.000	2000.000	False
2505_2069	2000.000	2000.000	False
2505_2071	2000.000	2000.000	False
2505_2073	2000.000	2000.000	False
2505_2075	2000.000	2000.000	False
2505_2077	2000.000	2000.000	False
2505_2079	2000.000	2000.000	False
2505_2081	2000.000	2000.000	False
2505_2083	2000.000	2000.000	False
2505_2085	2000.000	2000.000	False
2505_2087	2000.000	2000.000	False
2505_2089	2000.000	2000.000	False
2505_2091	2000.000	2000.000	False
2505_2093	2000.000	2000.000	False
2505_2095	2000.000	2000.000	False
2505_2097	2000.000	2000.000	False
2505_2099	2000.000	2000.000	False
2505_2101	2000.000	2000.000	False
2505_2103	2000.000	2000.000	False

DPH-17 Report on Tiles - continued

<u>Tile</u>	<u>Width</u>	<u>Height</u>	<u>Overlap</u>
2505_2105	2000.000	2000.000	False
2505_2107	2000.000	2000.000	False
2505_2109	2000.000	2000.000	False
2505_2111	2000.000	2000.000	False
2505_2113	2000.000	2000.000	False
2505_2115	2000.000	2000.000	False
2505_2117	2000.000	2000.000	False
2505_2119	2000.000	2000.000	False
2505_2121	2000.000	2000.000	False
2505_2123	2000.000	2000.000	False
2505_2125	2000.000	2000.000	False
2505_2127	2000.000	2000.000	False
2507_2017	2000.000	2000.000	False
2507_2019	2000.000	2000.000	False
2507_2021	2000.000	2000.000	False
2507_2023	2000.000	2000.000	False
2507_2025	2000.000	2000.000	False
2507_2027	2000.000	2000.000	False
2507_2029	2000.000	2000.000	False
2507_2031	2000.000	2000.000	False
2507_2033	2000.000	2000.000	False
2507_2035	2000.000	2000.000	False
2507_2037	2000.000	2000.000	False
2507_2039	2000.000	2000.000	False
2507_2041	2000.000	2000.000	False
2507_2043	2000.000	2000.000	False
2507_2045	2000.000	2000.000	False
2507_2047	2000.000	2000.000	False
2507_2049	2000.000	2000.000	False
2507_2051	2000.000	2000.000	False
2507_2053	2000.000	2000.000	False
2507_2055	2000.000	2000.000	False
2507_2057	2000.000	2000.000	False
2507_2059	2000.000	2000.000	False
2507_2061	2000.000	2000.000	False
2507_2063	2000.000	2000.000	False
2507_2065	2000.000	2000.000	False
2507_2067	2000.000	2000.000	False
2507_2069	2000.000	2000.000	False
2507_2071	2000.000	2000.000	False
2507_2073	2000.000	2000.000	False
2507_2075	2000.000	2000.000	False
2507_2077	2000.000	2000.000	False
2507_2079	2000.000	2000.000	False
2507_2081	2000.000	2000.000	False
2507_2083	2000.000	2000.000	False
2507_2085	2000.000	2000.000	False
2507_2087	2000.000	2000.000	False

DPH-17 Report on Tiles - continued

<u>Tile</u>	<u>Width</u>	<u>Height</u>	<u>Overlap</u>
2507_2089	2000.000	2000.000	False
2507_2091	2000.000	2000.000	False
2507_2093	2000.000	2000.000	False
2507_2095	2000.000	2000.000	False
2507_2097	2000.000	2000.000	False
2507_2099	2000.000	2000.000	False
2507_2101	2000.000	2000.000	False
2507_2103	2000.000	2000.000	False
2507_2105	2000.000	2000.000	False
2507_2107	2000.000	2000.000	False
2507_2109	2000.000	2000.000	False
2507_2111	2000.000	2000.000	False
2507_2113	2000.000	2000.000	False
2507_2115	2000.000	2000.000	False
2507_2117	2000.000	2000.000	False
2507_2119	2000.000	2000.000	False
2507_2121	2000.000	2000.000	False
2507_2123	2000.000	2000.000	False
2507_2125	2000.000	2000.000	False
2507_2127	2000.000	2000.000	False
2509_2017	2000.000	2000.000	False
2509_2019	2000.000	2000.000	False
2509_2021	2000.000	2000.000	False
2509_2023	2000.000	2000.000	False
2509_2025	2000.000	2000.000	False
2509_2027	2000.000	2000.000	False
2509_2029	2000.000	2000.000	False
2509_2031	2000.000	2000.000	False
2509_2033	2000.000	2000.000	False
2509_2035	2000.000	2000.000	False
2509_2037	2000.000	2000.000	False
2509_2039	2000.000	2000.000	False
2509_2041	2000.000	2000.000	False
2509_2043	2000.000	2000.000	False
2509_2045	2000.000	2000.000	False
2509_2047	2000.000	2000.000	False
2509_2049	2000.000	2000.000	False
2509_2051	2000.000	2000.000	False
2509_2053	2000.000	2000.000	False
2509_2055	2000.000	2000.000	False
2509_2057	2000.000	2000.000	False
2509_2059	2000.000	2000.000	False
2509_2061	2000.000	2000.000	False
2509_2063	2000.000	2000.000	False
2509_2065	2000.000	2000.000	False
2509_2067	2000.000	2000.000	False
2509_2069	2000.000	2000.000	False
2509_2071	2000.000	2000.000	False

DPH-17 Report on Tiles - continued

<u>Tile</u>	<u>Width</u>	<u>Height</u>	<u>Overlap</u>
2509_2073	2000.000	2000.000	False
2509_2075	2000.000	2000.000	False
2509_2077	2000.000	2000.000	False
2509_2079	2000.000	2000.000	False
2509_2081	2000.000	2000.000	False
2509_2083	2000.000	2000.000	False
2509_2085	2000.000	2000.000	False
2509_2087	2000.000	2000.000	False
2509_2089	2000.000	2000.000	False
2509_2091	2000.000	2000.000	False
2509_2093	2000.000	2000.000	False
2509_2095	2000.000	2000.000	False
2509_2097	2000.000	2000.000	False
2509_2099	2000.000	2000.000	False
2509_2101	2000.000	2000.000	False
2509_2103	2000.000	2000.000	False
2509_2105	2000.000	2000.000	False
2509_2107	2000.000	2000.000	False
2509_2109	2000.000	2000.000	False
2509_2111	2000.000	2000.000	False
2509_2113	2000.000	2000.000	False
2509_2115	2000.000	2000.000	False
2509_2117	2000.000	2000.000	False
2509_2119	2000.000	2000.000	False
2509_2121	2000.000	2000.000	False
2509_2123	2000.000	2000.000	False
2509_2125	2000.000	2000.000	False
2509_2127	2000.000	2000.000	False
2511_2017	2000.000	2000.000	False
2511_2019	2000.000	2000.000	False
2511_2021	2000.000	2000.000	False
2511_2023	2000.000	2000.000	False
2511_2025	2000.000	2000.000	False
2511_2027	2000.000	2000.000	False
2511_2029	2000.000	2000.000	False
2511_2031	2000.000	2000.000	False
2511_2033	2000.000	2000.000	False
2511_2035	2000.000	2000.000	False
2511_2037	2000.000	2000.000	False
2511_2039	2000.000	2000.000	False
2511_2041	2000.000	2000.000	False
2511_2043	2000.000	2000.000	False
2511_2045	2000.000	2000.000	False
2511_2047	2000.000	2000.000	False
2511_2049	2000.000	2000.000	False
2511_2051	2000.000	2000.000	False
2511_2053	2000.000	2000.000	False
2511_2055	2000.000	2000.000	False

DPH-17 Report on Tiles - continued

<u>Tile</u>	<u>Width</u>	<u>Height</u>	<u>Overlap</u>
2511_2057	2000.000	2000.000	False
2511_2059	2000.000	2000.000	False
2511_2061	2000.000	2000.000	False
2511_2063	2000.000	2000.000	False
2511_2065	2000.000	2000.000	False
2511_2067	2000.000	2000.000	False
2511_2069	2000.000	2000.000	False
2511_2071	2000.000	2000.000	False
2511_2073	2000.000	2000.000	False
2511_2075	2000.000	2000.000	False
2511_2077	2000.000	2000.000	False
2511_2079	2000.000	2000.000	False
2511_2081	2000.000	2000.000	False
2511_2083	2000.000	2000.000	False
2511_2085	2000.000	2000.000	False
2511_2087	2000.000	2000.000	False
2511_2089	2000.000	2000.000	False
2511_2091	2000.000	2000.000	False
2511_2093	2000.000	2000.000	False
2511_2095	2000.000	2000.000	False
2511_2097	2000.000	2000.000	False
2511_2099	2000.000	2000.000	False
2511_2101	2000.000	2000.000	False
2511_2103	2000.000	2000.000	False
2511_2105	2000.000	2000.000	False
2511_2107	2000.000	2000.000	False
2511_2109	2000.000	2000.000	False
2511_2111	2000.000	2000.000	False
2511_2113	2000.000	2000.000	False
2511_2115	2000.000	2000.000	False
2511_2117	2000.000	2000.000	False
2511_2119	2000.000	2000.000	False
2511_2121	2000.000	2000.000	False
2511_2123	2000.000	2000.000	False
2511_2125	2000.000	2000.000	False
2511_2127	2000.000	2000.000	False
2513_2017	2000.000	2000.000	False
2513_2019	2000.000	2000.000	False
2513_2021	2000.000	2000.000	False
2513_2023	2000.000	2000.000	False
2513_2025	2000.000	2000.000	False
2513_2027	2000.000	2000.000	False
2513_2029	2000.000	2000.000	False
2513_2031	2000.000	2000.000	False
2513_2033	2000.000	2000.000	False
2513_2035	2000.000	2000.000	False
2513_2037	2000.000	2000.000	False
2513_2039	2000.000	2000.000	False

DPH-17 Report on Tiles - continued

<u>Tile</u>	<u>Width</u>	<u>Height</u>	<u>Overlap</u>
2513_2041	2000.000	2000.000	False
2513_2043	2000.000	2000.000	False
2513_2045	2000.000	2000.000	False
2513_2047	2000.000	2000.000	False
2513_2049	2000.000	2000.000	False
2513_2051	2000.000	2000.000	False
2513_2053	2000.000	2000.000	False
2513_2055	2000.000	2000.000	False
2513_2057	2000.000	2000.000	False
2513_2059	2000.000	2000.000	False
2513_2061	2000.000	2000.000	False
2513_2063	2000.000	2000.000	False
2513_2065	2000.000	2000.000	False
2513_2067	2000.000	2000.000	False
2513_2069	2000.000	2000.000	False
2513_2071	2000.000	2000.000	False
2513_2073	2000.000	2000.000	False
2513_2075	2000.000	2000.000	False
2513_2077	2000.000	2000.000	False
2513_2079	2000.000	2000.000	False
2513_2081	2000.000	2000.000	False
2513_2083	2000.000	2000.000	False
2513_2085	2000.000	2000.000	False
2513_2087	2000.000	2000.000	False
2513_2089	2000.000	2000.000	False
2513_2091	2000.000	2000.000	False
2513_2093	2000.000	2000.000	False
2513_2095	2000.000	2000.000	False
2513_2097	2000.000	2000.000	False
2513_2099	2000.000	2000.000	False
2513_2101	2000.000	2000.000	False
2513_2103	2000.000	2000.000	False
2513_2105	2000.000	2000.000	False
2513_2107	2000.000	2000.000	False
2513_2109	2000.000	2000.000	False
2513_2111	2000.000	2000.000	False
2513_2113	2000.000	2000.000	False
2513_2115	2000.000	2000.000	False
2513_2117	2000.000	2000.000	False
2513_2119	2000.000	2000.000	False
2513_2121	2000.000	2000.000	False
2513_2123	2000.000	2000.000	False
2513_2125	2000.000	2000.000	False
2513_2127	2000.000	2000.000	False
2515_2017	2000.000	2000.000	False
2515_2019	2000.000	2000.000	False
2515_2021	2000.000	2000.000	False
2515_2023	2000.000	2000.000	False

DPH-17 Report on Tiles - continued

<u>Tile</u>	<u>Width</u>	<u>Height</u>	<u>Overlap</u>
2515_2025	2000.000	2000.000	False
2515_2027	2000.000	2000.000	False
2515_2029	2000.000	2000.000	False
2515_2031	2000.000	2000.000	False
2515_2033	2000.000	2000.000	False
2515_2035	2000.000	2000.000	False
2515_2037	2000.000	2000.000	False
2515_2039	2000.000	2000.000	False
2515_2041	2000.000	2000.000	False
2515_2043	2000.000	2000.000	False
2515_2045	2000.000	2000.000	False
2515_2047	2000.000	2000.000	False
2515_2049	2000.000	2000.000	False
2515_2051	2000.000	2000.000	False
2515_2053	2000.000	2000.000	False
2515_2055	2000.000	2000.000	False
2515_2057	2000.000	2000.000	False
2515_2059	2000.000	2000.000	False
2515_2061	2000.000	2000.000	False
2515_2063	2000.000	2000.000	False
2515_2065	2000.000	2000.000	False
2515_2067	2000.000	2000.000	False
2515_2069	2000.000	2000.000	False
2515_2071	2000.000	2000.000	False
2515_2073	2000.000	2000.000	False
2515_2075	2000.000	2000.000	False
2515_2077	2000.000	2000.000	False
2515_2079	2000.000	2000.000	False
2515_2081	2000.000	2000.000	False
2515_2083	2000.000	2000.000	False
2515_2085	2000.000	2000.000	False
2515_2087	2000.000	2000.000	False
2515_2089	2000.000	2000.000	False
2515_2091	2000.000	2000.000	False
2515_2093	2000.000	2000.000	False
2515_2095	2000.000	2000.000	False
2515_2097	2000.000	2000.000	False
2515_2099	2000.000	2000.000	False
2515_2101	2000.000	2000.000	False
2515_2103	2000.000	2000.000	False
2515_2105	2000.000	2000.000	False
2515_2107	2000.000	2000.000	False
2515_2109	2000.000	2000.000	False
2515_2111	2000.000	2000.000	False
2515_2113	2000.000	2000.000	False
2515_2115	2000.000	2000.000	False
2515_2117	2000.000	2000.000	False
2515_2119	2000.000	2000.000	False

DPH-17 Report on Tiles - continued

<u>Tile</u>	<u>Width</u>	<u>Height</u>	<u>Overlap</u>
2515_2121	2000.000	2000.000	False
2515_2123	2000.000	2000.000	False
2515_2125	2000.000	2000.000	False
2515_2127	2000.000	2000.000	False
2517_2017	2000.000	2000.000	False
2517_2019	2000.000	2000.000	False
2517_2021	2000.000	2000.000	False
2517_2023	2000.000	2000.000	False
2517_2025	2000.000	2000.000	False
2517_2027	2000.000	2000.000	False
2517_2029	2000.000	2000.000	False
2517_2031	2000.000	2000.000	False
2517_2033	2000.000	2000.000	False
2517_2035	2000.000	2000.000	False
2517_2037	2000.000	2000.000	False
2517_2039	2000.000	2000.000	False
2517_2041	2000.000	2000.000	False
2517_2043	2000.000	2000.000	False
2517_2045	2000.000	2000.000	False
2517_2047	2000.000	2000.000	False
2517_2049	2000.000	2000.000	False
2517_2051	2000.000	2000.000	False
2517_2053	2000.000	2000.000	False
2517_2055	2000.000	2000.000	False
2517_2057	2000.000	2000.000	False
2517_2059	2000.000	2000.000	False
2517_2061	2000.000	2000.000	False
2517_2063	2000.000	2000.000	False
2517_2065	2000.000	2000.000	False
2517_2067	2000.000	2000.000	False
2517_2069	2000.000	2000.000	False
2517_2071	2000.000	2000.000	False
2517_2073	2000.000	2000.000	False
2517_2075	2000.000	2000.000	False
2517_2077	2000.000	2000.000	False
2517_2079	2000.000	2000.000	False
2517_2081	2000.000	2000.000	False
2517_2083	2000.000	2000.000	False
2517_2085	2000.000	2000.000	False
2517_2087	2000.000	2000.000	False
2517_2089	2000.000	2000.000	False
2517_2091	2000.000	2000.000	False
2517_2093	2000.000	2000.000	False
2517_2095	2000.000	2000.000	False
2517_2097	2000.000	2000.000	False
2517_2099	2000.000	2000.000	False
2517_2101	2000.000	2000.000	False
2517_2103	2000.000	2000.000	False

DPH-17 Report on Tiles - continued

<u>Tile</u>	<u>Width</u>	<u>Height</u>	<u>Overlap</u>
2517_2105	2000.000	2000.000	False
2517_2107	2000.000	2000.000	False
2517_2109	2000.000	2000.000	False
2517_2111	2000.000	2000.000	False
2517_2113	2000.000	2000.000	False
2517_2115	2000.000	2000.000	False
2517_2117	2000.000	2000.000	False
2517_2119	2000.000	2000.000	False
2517_2121	2000.000	2000.000	False
2517_2123	2000.000	2000.000	False
2517_2125	2000.000	2000.000	False
2517_2127	2000.000	2000.000	False
2519_2017	2000.000	2000.000	False
2519_2019	2000.000	2000.000	False
2519_2021	2000.000	2000.000	False
2519_2023	2000.000	2000.000	False
2519_2025	2000.000	2000.000	False
2519_2027	2000.000	2000.000	False
2519_2029	2000.000	2000.000	False
2519_2031	2000.000	2000.000	False
2519_2033	2000.000	2000.000	False
2519_2035	2000.000	2000.000	False
2519_2037	2000.000	2000.000	False
2519_2039	2000.000	2000.000	False
2519_2041	2000.000	2000.000	False
2519_2043	2000.000	2000.000	False
2519_2045	2000.000	2000.000	False
2519_2047	2000.000	2000.000	False
2519_2049	2000.000	2000.000	False
2519_2051	2000.000	2000.000	False
2519_2053	2000.000	2000.000	False
2519_2055	2000.000	2000.000	False
2519_2057	2000.000	2000.000	False
2519_2059	2000.000	2000.000	False
2519_2061	2000.000	2000.000	False
2519_2063	2000.000	2000.000	False
2519_2065	2000.000	2000.000	False
2519_2067	2000.000	2000.000	False
2519_2069	2000.000	2000.000	False
2519_2071	2000.000	2000.000	False
2519_2073	2000.000	2000.000	False
2519_2075	2000.000	2000.000	False
2519_2077	2000.000	2000.000	False
2519_2079	2000.000	2000.000	False
2519_2081	2000.000	2000.000	False
2519_2083	2000.000	2000.000	False
2519_2085	2000.000	2000.000	False
2519_2087	2000.000	2000.000	False

DPH-17 Report on Tiles - continued

<u>Tile</u>	<u>Width</u>	<u>Height</u>	<u>Overlap</u>
2519_2089	2000.000	2000.000	False
2519_2091	2000.000	2000.000	False
2519_2093	2000.000	2000.000	False
2519_2095	2000.000	2000.000	False
2519_2097	2000.000	2000.000	False
2519_2099	2000.000	2000.000	False
2519_2101	2000.000	2000.000	False
2519_2103	2000.000	2000.000	False
2519_2105	2000.000	2000.000	False
2519_2107	2000.000	2000.000	False
2519_2109	2000.000	2000.000	False
2519_2111	2000.000	2000.000	False
2519_2113	2000.000	2000.000	False
2519_2115	2000.000	2000.000	False
2519_2117	2000.000	2000.000	False
2519_2119	2000.000	2000.000	False
2519_2121	2000.000	2000.000	False
2519_2123	2000.000	2000.000	False
2519_2125	2000.000	2000.000	False
2519_2127	2000.000	2000.000	False
2521_2017	2000.000	2000.000	False
2521_2019	2000.000	2000.000	False
2521_2021	2000.000	2000.000	False
2521_2023	2000.000	2000.000	False
2521_2025	2000.000	2000.000	False
2521_2027	2000.000	2000.000	False
2521_2029	2000.000	2000.000	False
2521_2031	2000.000	2000.000	False
2521_2033	2000.000	2000.000	False
2521_2035	2000.000	2000.000	False
2521_2037	2000.000	2000.000	False
2521_2039	2000.000	2000.000	False
2521_2041	2000.000	2000.000	False
2521_2043	2000.000	2000.000	False
2521_2045	2000.000	2000.000	False
2521_2047	2000.000	2000.000	False
2521_2049	2000.000	2000.000	False
2521_2051	2000.000	2000.000	False
2521_2053	2000.000	2000.000	False
2521_2055	2000.000	2000.000	False
2521_2057	2000.000	2000.000	False
2521_2059	2000.000	2000.000	False
2521_2061	2000.000	2000.000	False
2521_2063	2000.000	2000.000	False
2521_2065	2000.000	2000.000	False
2521_2067	2000.000	2000.000	False
2521_2069	2000.000	2000.000	False
2521_2071	2000.000	2000.000	False

DPH-17 Report on Tiles - continued

<u>Tile</u>	<u>Width</u>	<u>Height</u>	<u>Overlap</u>
2521_2073	2000.000	2000.000	False
2521_2075	2000.000	2000.000	False
2521_2077	2000.000	2000.000	False
2521_2079	2000.000	2000.000	False
2521_2081	2000.000	2000.000	False
2521_2083	2000.000	2000.000	False
2521_2085	2000.000	2000.000	False
2521_2087	2000.000	2000.000	False
2521_2089	2000.000	2000.000	False
2521_2091	2000.000	2000.000	False
2521_2093	2000.000	2000.000	False
2521_2095	2000.000	2000.000	False
2521_2097	2000.000	2000.000	False
2521_2099	2000.000	2000.000	False
2521_2101	2000.000	2000.000	False
2521_2103	2000.000	2000.000	False
2521_2105	2000.000	2000.000	False
2521_2107	2000.000	2000.000	False
2521_2109	2000.000	2000.000	False
2521_2111	2000.000	2000.000	False
2521_2113	2000.000	2000.000	False
2521_2115	2000.000	2000.000	False
2521_2117	2000.000	2000.000	False
2521_2119	2000.000	2000.000	False
2521_2121	2000.000	2000.000	False
2521_2123	2000.000	2000.000	False
2521_2125	2000.000	2000.000	False
2521_2127	2000.000	2000.000	False
2523_2017	2000.000	2000.000	False
2523_2019	2000.000	2000.000	False
2523_2021	2000.000	2000.000	False
2523_2023	2000.000	2000.000	False
2523_2025	2000.000	2000.000	False
2523_2027	2000.000	2000.000	False
2523_2029	2000.000	2000.000	False
2523_2031	2000.000	2000.000	False
2523_2033	2000.000	2000.000	False
2523_2035	2000.000	2000.000	False
2523_2037	2000.000	2000.000	False
2523_2039	2000.000	2000.000	False
2523_2041	2000.000	2000.000	False
2523_2043	2000.000	2000.000	False
2523_2045	2000.000	2000.000	False
2523_2047	2000.000	2000.000	False
2523_2049	2000.000	2000.000	False
2523_2051	2000.000	2000.000	False
2523_2053	2000.000	2000.000	False
2523_2055	2000.000	2000.000	False

DPH-17 Report on Tiles - continued

<u>Tile</u>	<u>Width</u>	<u>Height</u>	<u>Overlap</u>
2523_2057	2000.000	2000.000	False
2523_2059	2000.000	2000.000	False
2523_2061	2000.000	2000.000	False
2523_2063	2000.000	2000.000	False
2523_2065	2000.000	2000.000	False
2523_2067	2000.000	2000.000	False
2523_2069	2000.000	2000.000	False
2523_2071	2000.000	2000.000	False
2523_2073	2000.000	2000.000	False
2523_2075	2000.000	2000.000	False
2523_2077	2000.000	2000.000	False
2523_2079	2000.000	2000.000	False
2523_2081	2000.000	2000.000	False
2523_2083	2000.000	2000.000	False
2523_2085	2000.000	2000.000	False
2523_2087	2000.000	2000.000	False
2523_2089	2000.000	2000.000	False
2523_2091	2000.000	2000.000	False
2523_2093	2000.000	2000.000	False
2523_2095	2000.000	2000.000	False
2523_2097	2000.000	2000.000	False
2523_2099	2000.000	2000.000	False
2523_2101	2000.000	2000.000	False
2523_2103	2000.000	2000.000	False
2523_2105	2000.000	2000.000	False
2523_2107	2000.000	2000.000	False
2523_2109	2000.000	2000.000	False
2523_2111	2000.000	2000.000	False
2523_2113	2000.000	2000.000	False
2523_2115	2000.000	2000.000	False
2523_2117	2000.000	2000.000	False
2523_2119	2000.000	2000.000	False
2523_2121	2000.000	2000.000	False
2523_2123	2000.000	2000.000	False
2523_2125	2000.000	2000.000	False
2523_2127	2000.000	2000.000	False
2525_2017	2000.000	2000.000	False
2525_2019	2000.000	2000.000	False
2525_2021	2000.000	2000.000	False
2525_2023	2000.000	2000.000	False
2525_2025	2000.000	2000.000	False
2525_2027	2000.000	2000.000	False
2525_2029	2000.000	2000.000	False
2525_2031	2000.000	2000.000	False
2525_2033	2000.000	2000.000	False
2525_2035	2000.000	2000.000	False
2525_2037	2000.000	2000.000	False
2525_2039	2000.000	2000.000	False

DPH-17 Report on Tiles - continued

<u>Tile</u>	<u>Width</u>	<u>Height</u>	<u>Overlap</u>
2525_2041	2000.000	2000.000	False
2525_2043	2000.000	2000.000	False
2525_2045	2000.000	2000.000	False
2525_2047	2000.000	2000.000	False
2525_2049	2000.000	2000.000	False
2525_2051	2000.000	2000.000	False
2525_2053	2000.000	2000.000	False
2525_2055	2000.000	2000.000	False
2525_2057	2000.000	2000.000	False
2525_2059	2000.000	2000.000	False
2525_2061	2000.000	2000.000	False
2525_2063	2000.000	2000.000	False
2525_2065	2000.000	2000.000	False
2525_2067	2000.000	2000.000	False
2525_2069	2000.000	2000.000	False
2525_2071	2000.000	2000.000	False
2525_2073	2000.000	2000.000	False
2525_2075	2000.000	2000.000	False
2525_2077	2000.000	2000.000	False
2525_2079	2000.000	2000.000	False
2525_2081	2000.000	2000.000	False
2525_2083	2000.000	2000.000	False
2525_2085	2000.000	2000.000	False
2525_2087	2000.000	2000.000	False
2525_2089	2000.000	2000.000	False
2525_2091	2000.000	2000.000	False
2525_2093	2000.000	2000.000	False
2525_2095	2000.000	2000.000	False
2525_2097	2000.000	2000.000	False
2525_2099	2000.000	2000.000	False
2525_2101	2000.000	2000.000	False
2525_2103	2000.000	2000.000	False
2525_2105	2000.000	2000.000	False
2525_2107	2000.000	2000.000	False
2525_2109	2000.000	2000.000	False
2525_2111	2000.000	2000.000	False
2525_2113	2000.000	2000.000	False
2525_2115	2000.000	2000.000	False
2525_2117	2000.000	2000.000	False
2525_2119	2000.000	2000.000	False
2525_2121	2000.000	2000.000	False
2525_2123	2000.000	2000.000	False
2525_2125	2000.000	2000.000	False
2525_2127	2000.000	2000.000	False
2527_2017	2000.000	2000.000	False
2527_2019	2000.000	2000.000	False
2527_2021	2000.000	2000.000	False
2527_2023	2000.000	2000.000	False

DPH-17 Report on Tiles - continued

<u>Tile</u>	<u>Width</u>	<u>Height</u>	<u>Overlap</u>
2527_2025	2000.000	2000.000	False
2527_2027	2000.000	2000.000	False
2527_2029	2000.000	2000.000	False
2527_2031	2000.000	2000.000	False
2527_2033	2000.000	2000.000	False
2527_2035	2000.000	2000.000	False
2527_2037	2000.000	2000.000	False
2527_2039	2000.000	2000.000	False
2527_2041	2000.000	2000.000	False
2527_2043	2000.000	2000.000	False
2527_2045	2000.000	2000.000	False
2527_2047	2000.000	2000.000	False
2527_2049	2000.000	2000.000	False
2527_2051	2000.000	2000.000	False
2527_2053	2000.000	2000.000	False
2527_2055	2000.000	2000.000	False
2527_2057	2000.000	2000.000	False
2527_2059	2000.000	2000.000	False
2527_2061	2000.000	2000.000	False
2527_2063	2000.000	2000.000	False
2527_2065	2000.000	2000.000	False
2527_2067	2000.000	2000.000	False
2527_2069	2000.000	2000.000	False
2527_2071	2000.000	2000.000	False
2527_2073	2000.000	2000.000	False
2527_2075	2000.000	2000.000	False
2527_2077	2000.000	2000.000	False
2527_2079	2000.000	2000.000	False
2527_2081	2000.000	2000.000	False
2527_2083	2000.000	2000.000	False
2527_2085	2000.000	2000.000	False
2527_2087	2000.000	2000.000	False
2527_2089	2000.000	2000.000	False
2527_2091	2000.000	2000.000	False
2527_2093	2000.000	2000.000	False
2527_2095	2000.000	2000.000	False
2527_2097	2000.000	2000.000	False
2527_2099	2000.000	2000.000	False
2527_2101	2000.000	2000.000	False
2527_2103	2000.000	2000.000	False
2527_2105	2000.000	2000.000	False
2527_2107	2000.000	2000.000	False
2527_2109	2000.000	2000.000	False
2527_2111	2000.000	2000.000	False
2527_2113	2000.000	2000.000	False
2527_2115	2000.000	2000.000	False
2527_2117	2000.000	2000.000	False
2527_2119	2000.000	2000.000	False

DPH-17 Report on Tiles - continued

<u>Tile</u>	<u>Width</u>	<u>Height</u>	<u>Overlap</u>
2527_2121	2000.000	2000.000	False
2527_2123	2000.000	2000.000	False
2527_2125	2000.000	2000.000	False
2527_2127	2000.000	2000.000	False
2529_2017	2000.000	2000.000	False
2529_2019	2000.000	2000.000	False
2529_2021	2000.000	2000.000	False
2529_2023	2000.000	2000.000	False
2529_2025	2000.000	2000.000	False
2529_2027	2000.000	2000.000	False
2529_2029	2000.000	2000.000	False
2529_2031	2000.000	2000.000	False
2529_2033	2000.000	2000.000	False
2529_2035	2000.000	2000.000	False
2529_2037	2000.000	2000.000	False
2529_2039	2000.000	2000.000	False
2529_2041	2000.000	2000.000	False
2529_2043	2000.000	2000.000	False
2529_2045	2000.000	2000.000	False
2529_2047	2000.000	2000.000	False
2529_2049	2000.000	2000.000	False
2529_2051	2000.000	2000.000	False
2529_2053	2000.000	2000.000	False
2529_2055	2000.000	2000.000	False
2529_2057	2000.000	2000.000	False
2529_2059	2000.000	2000.000	False
2529_2061	2000.000	2000.000	False
2529_2063	2000.000	2000.000	False
2529_2065	2000.000	2000.000	False
2529_2067	2000.000	2000.000	False
2529_2069	2000.000	2000.000	False
2529_2071	2000.000	2000.000	False
2529_2073	2000.000	2000.000	False
2529_2075	2000.000	2000.000	False
2529_2077	2000.000	2000.000	False
2529_2079	2000.000	2000.000	False
2529_2081	2000.000	2000.000	False
2529_2083	2000.000	2000.000	False
2529_2085	2000.000	2000.000	False
2529_2087	2000.000	2000.000	False
2529_2089	2000.000	2000.000	False
2529_2091	2000.000	2000.000	False
2529_2093	2000.000	2000.000	False
2529_2095	2000.000	2000.000	False
2529_2097	2000.000	2000.000	False
2529_2099	2000.000	2000.000	False
2529_2101	2000.000	2000.000	False
2529_2103	2000.000	2000.000	False

DPH-17 Report on Tiles - continued

<u>Tile</u>	<u>Width</u>	<u>Height</u>	<u>Overlap</u>
2529_2105	2000.000	2000.000	False
2529_2107	2000.000	2000.000	False
2529_2109	2000.000	2000.000	False
2529_2111	2000.000	2000.000	False
2529_2113	2000.000	2000.000	False
2529_2115	2000.000	2000.000	False
2529_2117	2000.000	2000.000	False
2529_2119	2000.000	2000.000	False
2529_2121	2000.000	2000.000	False
2529_2123	2000.000	2000.000	False
2529_2125	2000.000	2000.000	False
2529_2127	2000.000	2000.000	False
2531_2017	2000.000	2000.000	False
2531_2019	2000.000	2000.000	False
2531_2021	2000.000	2000.000	False
2531_2023	2000.000	2000.000	False
2531_2025	2000.000	2000.000	False
2531_2027	2000.000	2000.000	False
2531_2029	2000.000	2000.000	False
2531_2031	2000.000	2000.000	False
2531_2033	2000.000	2000.000	False
2531_2035	2000.000	2000.000	False
2531_2037	2000.000	2000.000	False
2531_2039	2000.000	2000.000	False
2531_2041	2000.000	2000.000	False
2531_2043	2000.000	2000.000	False
2531_2045	2000.000	2000.000	False
2531_2047	2000.000	2000.000	False
2531_2049	2000.000	2000.000	False
2531_2051	2000.000	2000.000	False
2531_2053	2000.000	2000.000	False
2531_2055	2000.000	2000.000	False
2531_2057	2000.000	2000.000	False
2531_2059	2000.000	2000.000	False
2531_2061	2000.000	2000.000	False
2531_2063	2000.000	2000.000	False
2531_2065	2000.000	2000.000	False
2531_2067	2000.000	2000.000	False
2531_2069	2000.000	2000.000	False
2531_2071	2000.000	2000.000	False
2531_2073	2000.000	2000.000	False
2531_2075	2000.000	2000.000	False
2531_2077	2000.000	2000.000	False
2531_2079	2000.000	2000.000	False
2531_2081	2000.000	2000.000	False
2531_2083	2000.000	2000.000	False
2531_2085	2000.000	2000.000	False
2531_2087	2000.000	2000.000	False

DPH-17 Report on Tiles - continued

<u>Tile</u>	<u>Width</u>	<u>Height</u>	<u>Overlap</u>
2531_2089	2000.000	2000.000	False
2531_2091	2000.000	2000.000	False
2531_2093	2000.000	2000.000	False
2531_2095	2000.000	2000.000	False
2531_2097	2000.000	2000.000	False
2531_2099	2000.000	2000.000	False
2531_2101	2000.000	2000.000	False
2531_2103	2000.000	2000.000	False
2531_2105	2000.000	2000.000	False
2531_2107	2000.000	2000.000	False
2531_2109	2000.000	2000.000	False
2531_2111	2000.000	2000.000	False
2531_2113	2000.000	2000.000	False
2531_2115	2000.000	2000.000	False
2531_2117	2000.000	2000.000	False
2531_2119	2000.000	2000.000	False
2531_2121	2000.000	2000.000	False
2531_2123	2000.000	2000.000	False
2531_2125	2000.000	2000.000	False
2531_2127	2000.000	2000.000	False
2533_2017	2000.000	2000.000	False
2533_2019	2000.000	2000.000	False
2533_2021	2000.000	2000.000	False
2533_2023	2000.000	2000.000	False
2533_2025	2000.000	2000.000	False
2533_2027	2000.000	2000.000	False
2533_2029	2000.000	2000.000	False
2533_2031	2000.000	2000.000	False
2533_2033	2000.000	2000.000	False
2533_2035	2000.000	2000.000	False
2533_2037	2000.000	2000.000	False
2533_2039	2000.000	2000.000	False
2533_2041	2000.000	2000.000	False
2533_2043	2000.000	2000.000	False
2533_2045	2000.000	2000.000	False
2533_2047	2000.000	2000.000	False
2533_2049	2000.000	2000.000	False
2533_2051	2000.000	2000.000	False
2533_2053	2000.000	2000.000	False
2533_2055	2000.000	2000.000	False
2533_2057	2000.000	2000.000	False
2533_2059	2000.000	2000.000	False
2533_2061	2000.000	2000.000	False
2533_2063	2000.000	2000.000	False
2533_2065	2000.000	2000.000	False
2533_2067	2000.000	2000.000	False
2533_2069	2000.000	2000.000	False
2533_2071	2000.000	2000.000	False

DPH-17 Report on Tiles - continued

<u>Tile</u>	<u>Width</u>	<u>Height</u>	<u>Overlap</u>
2533_2073	2000.000	2000.000	False
2533_2075	2000.000	2000.000	False
2533_2077	2000.000	2000.000	False
2533_2079	2000.000	2000.000	False
2533_2081	2000.000	2000.000	False
2533_2083	2000.000	2000.000	False
2533_2085	2000.000	2000.000	False
2533_2087	2000.000	2000.000	False
2533_2089	2000.000	2000.000	False
2533_2091	2000.000	2000.000	False
2533_2093	2000.000	2000.000	False
2533_2095	2000.000	2000.000	False
2533_2097	2000.000	2000.000	False
2533_2099	2000.000	2000.000	False
2533_2101	2000.000	2000.000	False
2533_2103	2000.000	2000.000	False
2533_2105	2000.000	2000.000	False
2533_2107	2000.000	2000.000	False
2533_2109	2000.000	2000.000	False
2533_2111	2000.000	2000.000	False
2533_2113	2000.000	2000.000	False
2533_2115	2000.000	2000.000	False
2533_2117	2000.000	2000.000	False
2533_2119	2000.000	2000.000	False
2533_2121	2000.000	2000.000	False
2533_2123	2000.000	2000.000	False
2533_2125	2000.000	2000.000	False
2533_2127	2000.000	2000.000	False
2535_2017	2000.000	2000.000	False
2535_2019	2000.000	2000.000	False
2535_2021	2000.000	2000.000	False
2535_2023	2000.000	2000.000	False
2535_2025	2000.000	2000.000	False
2535_2027	2000.000	2000.000	False
2535_2029	2000.000	2000.000	False
2535_2031	2000.000	2000.000	False
2535_2033	2000.000	2000.000	False
2535_2035	2000.000	2000.000	False
2535_2037	2000.000	2000.000	False
2535_2039	2000.000	2000.000	False
2535_2041	2000.000	2000.000	False
2535_2043	2000.000	2000.000	False
2535_2045	2000.000	2000.000	False
2535_2047	2000.000	2000.000	False
2535_2049	2000.000	2000.000	False
2535_2051	2000.000	2000.000	False
2535_2053	2000.000	2000.000	False
2535_2055	2000.000	2000.000	False

DPH-17 Report on Tiles - continued

<u>Tile</u>	<u>Width</u>	<u>Height</u>	<u>Overlap</u>
2535_2057	2000.000	2000.000	False
2535_2059	2000.000	2000.000	False
2535_2061	2000.000	2000.000	False
2535_2063	2000.000	2000.000	False
2535_2065	2000.000	2000.000	False
2535_2067	2000.000	2000.000	False
2535_2069	2000.000	2000.000	False
2535_2071	2000.000	2000.000	False
2535_2073	2000.000	2000.000	False
2535_2075	2000.000	2000.000	False
2535_2077	2000.000	2000.000	False
2535_2079	2000.000	2000.000	False
2535_2081	2000.000	2000.000	False
2535_2083	2000.000	2000.000	False
2535_2085	2000.000	2000.000	False
2535_2087	2000.000	2000.000	False
2535_2089	2000.000	2000.000	False
2535_2091	2000.000	2000.000	False
2535_2093	2000.000	2000.000	False
2535_2095	2000.000	2000.000	False
2535_2097	2000.000	2000.000	False
2535_2099	2000.000	2000.000	False
2535_2101	2000.000	2000.000	False
2535_2103	2000.000	2000.000	False
2535_2105	2000.000	2000.000	False
2535_2107	2000.000	2000.000	False
2535_2109	2000.000	2000.000	False
2535_2111	2000.000	2000.000	False
2535_2113	2000.000	2000.000	False
2535_2115	2000.000	2000.000	False
2535_2117	2000.000	2000.000	False
2535_2119	2000.000	2000.000	False
2535_2121	2000.000	2000.000	False
2535_2123	2000.000	2000.000	False
2535_2125	2000.000	2000.000	False
2535_2127	2000.000	2000.000	False
2537_2017	2000.000	2000.000	False
2537_2019	2000.000	2000.000	False
2537_2021	2000.000	2000.000	False
2537_2023	2000.000	2000.000	False
2537_2025	2000.000	2000.000	False
2537_2027	2000.000	2000.000	False
2537_2029	2000.000	2000.000	False
2537_2031	2000.000	2000.000	False
2537_2033	2000.000	2000.000	False
2537_2035	2000.000	2000.000	False
2537_2037	2000.000	2000.000	False
2537_2039	2000.000	2000.000	False

DPH-17 Report on Tiles - continued

<u>Tile</u>	<u>Width</u>	<u>Height</u>	<u>Overlap</u>
2537_2041	2000.000	2000.000	False
2537_2043	2000.000	2000.000	False
2537_2045	2000.000	2000.000	False
2537_2047	2000.000	2000.000	False
2537_2049	2000.000	2000.000	False
2537_2051	2000.000	2000.000	False
2537_2053	2000.000	2000.000	False
2537_2055	2000.000	2000.000	False
2537_2057	2000.000	2000.000	False
2537_2059	2000.000	2000.000	False
2537_2061	2000.000	2000.000	False
2537_2063	2000.000	2000.000	False
2537_2065	2000.000	2000.000	False
2537_2067	2000.000	2000.000	False
2537_2069	2000.000	2000.000	False
2537_2071	2000.000	2000.000	False
2537_2073	2000.000	2000.000	False
2537_2075	2000.000	2000.000	False
2537_2077	2000.000	2000.000	False
2537_2079	2000.000	2000.000	False
2537_2081	2000.000	2000.000	False
2537_2083	2000.000	2000.000	False
2537_2085	2000.000	2000.000	False
2537_2087	2000.000	2000.000	False
2537_2089	2000.000	2000.000	False
2537_2091	2000.000	2000.000	False
2537_2093	2000.000	2000.000	False
2537_2095	2000.000	2000.000	False
2537_2097	2000.000	2000.000	False
2537_2099	2000.000	2000.000	False
2537_2101	2000.000	2000.000	False
2537_2103	2000.000	2000.000	False
2537_2105	2000.000	2000.000	False
2537_2107	2000.000	2000.000	False
2537_2109	2000.000	2000.000	False
2537_2111	2000.000	2000.000	False
2537_2113	2000.000	2000.000	False
2537_2115	2000.000	2000.000	False
2537_2117	2000.000	2000.000	False
2537_2119	2000.000	2000.000	False
2537_2121	2000.000	2000.000	False
2537_2123	2000.000	2000.000	False
2537_2125	2000.000	2000.000	False
2537_2127	2000.000	2000.000	False
2539_2017	2000.000	2000.000	False
2539_2019	2000.000	2000.000	False
2539_2021	2000.000	2000.000	False
2539_2023	2000.000	2000.000	False

DPH-17 Report on Tiles - continued

<u>Tile</u>	<u>Width</u>	<u>Height</u>	<u>Overlap</u>
2539_2025	2000.000	2000.000	False
2539_2027	2000.000	2000.000	False
2539_2029	2000.000	2000.000	False
2539_2031	2000.000	2000.000	False
2539_2033	2000.000	2000.000	False
2539_2035	2000.000	2000.000	False
2539_2037	2000.000	2000.000	False
2539_2039	2000.000	2000.000	False
2539_2041	2000.000	2000.000	False
2539_2043	2000.000	2000.000	False
2539_2045	2000.000	2000.000	False
2539_2047	2000.000	2000.000	False
2539_2049	2000.000	2000.000	False
2539_2051	2000.000	2000.000	False
2539_2053	2000.000	2000.000	False
2539_2055	2000.000	2000.000	False
2539_2057	2000.000	2000.000	False
2539_2059	2000.000	2000.000	False
2539_2061	2000.000	2000.000	False
2539_2063	2000.000	2000.000	False
2539_2065	2000.000	2000.000	False
2539_2067	2000.000	2000.000	False
2539_2069	2000.000	2000.000	False
2539_2071	2000.000	2000.000	False
2539_2073	2000.000	2000.000	False
2539_2075	2000.000	2000.000	False
2539_2077	2000.000	2000.000	False
2539_2079	2000.000	2000.000	False
2539_2081	2000.000	2000.000	False
2539_2083	2000.000	2000.000	False
2539_2085	2000.000	2000.000	False
2539_2087	2000.000	2000.000	False
2539_2089	2000.000	2000.000	False
2539_2091	2000.000	2000.000	False
2539_2093	2000.000	2000.000	False
2539_2095	2000.000	2000.000	False
2539_2097	2000.000	2000.000	False
2539_2099	2000.000	2000.000	False
2539_2101	2000.000	2000.000	False
2539_2103	2000.000	2000.000	False
2539_2105	2000.000	2000.000	False
2539_2107	2000.000	2000.000	False
2539_2109	2000.000	2000.000	False
2539_2111	2000.000	2000.000	False
2539_2113	2000.000	2000.000	False
2539_2115	2000.000	2000.000	False
2539_2117	2000.000	2000.000	False
2539_2119	2000.000	2000.000	False

DPH-17 Report on Tiles - continued

<u>Tile</u>	<u>Width</u>	<u>Height</u>	<u>Overlap</u>
2539_2121	2000.000	2000.000	False
2539_2123	2000.000	2000.000	False
2539_2125	2000.000	2000.000	False
2539_2127	2000.000	2000.000	False
2541_2017	2000.000	2000.000	False
2541_2019	2000.000	2000.000	False
2541_2021	2000.000	2000.000	False
2541_2023	2000.000	2000.000	False
2541_2025	2000.000	2000.000	False
2541_2027	2000.000	2000.000	False
2541_2029	2000.000	2000.000	False
2541_2031	2000.000	2000.000	False
2541_2033	2000.000	2000.000	False
2541_2035	2000.000	2000.000	False
2541_2037	2000.000	2000.000	False
2541_2039	2000.000	2000.000	False
2541_2041	2000.000	2000.000	False
2541_2043	2000.000	2000.000	False
2541_2045	2000.000	2000.000	False
2541_2047	2000.000	2000.000	False
2541_2049	2000.000	2000.000	False
2541_2051	2000.000	2000.000	False
2541_2053	2000.000	2000.000	False
2541_2055	2000.000	2000.000	False
2541_2057	2000.000	2000.000	False
2541_2059	2000.000	2000.000	False
2541_2061	2000.000	2000.000	False
2541_2063	2000.000	2000.000	False
2541_2065	2000.000	2000.000	False
2541_2067	2000.000	2000.000	False
2541_2069	2000.000	2000.000	False
2541_2071	2000.000	2000.000	False
2541_2073	2000.000	2000.000	False
2541_2075	2000.000	2000.000	False
2541_2077	2000.000	2000.000	False
2541_2079	2000.000	2000.000	False
2541_2081	2000.000	2000.000	False
2541_2083	2000.000	2000.000	False
2541_2085	2000.000	2000.000	False
2541_2087	2000.000	2000.000	False
2541_2089	2000.000	2000.000	False
2541_2091	2000.000	2000.000	False
2541_2093	2000.000	2000.000	False
2541_2095	2000.000	2000.000	False
2541_2097	2000.000	2000.000	False
2541_2099	2000.000	2000.000	False
2541_2101	2000.000	2000.000	False
2541_2103	2000.000	2000.000	False

DPH-17 Report on Tiles - continued

<u>Tile</u>	<u>Width</u>	<u>Height</u>	<u>Overlap</u>
2541_2105	2000.000	2000.000	False
2541_2107	2000.000	2000.000	False
2541_2109	2000.000	2000.000	False
2541_2111	2000.000	2000.000	False
2541_2113	2000.000	2000.000	False
2541_2115	2000.000	2000.000	False
2541_2117	2000.000	2000.000	False
2541_2119	2000.000	2000.000	False
2541_2121	2000.000	2000.000	False
2541_2123	2000.000	2000.000	False
2541_2125	2000.000	2000.000	False
2541_2127	2000.000	2000.000	False
2543_2017	2000.000	2000.000	False
2543_2019	2000.000	2000.000	False
2543_2021	2000.000	2000.000	False
2543_2023	2000.000	2000.000	False
2543_2025	2000.000	2000.000	False
2543_2027	2000.000	2000.000	False
2543_2029	2000.000	2000.000	False
2543_2031	2000.000	2000.000	False
2543_2033	2000.000	2000.000	False
2543_2035	2000.000	2000.000	False
2543_2037	2000.000	2000.000	False
2543_2039	2000.000	2000.000	False
2543_2041	2000.000	2000.000	False
2543_2043	2000.000	2000.000	False
2543_2045	2000.000	2000.000	False
2543_2047	2000.000	2000.000	False
2543_2049	2000.000	2000.000	False
2543_2051	2000.000	2000.000	False
2543_2053	2000.000	2000.000	False
2543_2055	2000.000	2000.000	False
2543_2057	2000.000	2000.000	False
2543_2059	2000.000	2000.000	False
2543_2061	2000.000	2000.000	False
2543_2063	2000.000	2000.000	False
2543_2065	2000.000	2000.000	False
2543_2067	2000.000	2000.000	False
2543_2069	2000.000	2000.000	False
2543_2071	2000.000	2000.000	False
2543_2073	2000.000	2000.000	False
2543_2075	2000.000	2000.000	False
2543_2077	2000.000	2000.000	False
2543_2079	2000.000	2000.000	False
2543_2081	2000.000	2000.000	False
2543_2083	2000.000	2000.000	False
2543_2085	2000.000	2000.000	False
2543_2087	2000.000	2000.000	False

DPH-17 Report on Tiles - continued

<u>Tile</u>	<u>Width</u>	<u>Height</u>	<u>Overlap</u>
2543_2089	2000.000	2000.000	False
2543_2091	2000.000	2000.000	False
2543_2093	2000.000	2000.000	False
2543_2095	2000.000	2000.000	False
2543_2097	2000.000	2000.000	False
2543_2099	2000.000	2000.000	False
2543_2101	2000.000	2000.000	False
2543_2103	2000.000	2000.000	False
2543_2105	2000.000	2000.000	False
2543_2107	2000.000	2000.000	False
2543_2109	2000.000	2000.000	False
2543_2111	2000.000	2000.000	False
2543_2113	2000.000	2000.000	False
2543_2115	2000.000	2000.000	False
2543_2117	2000.000	2000.000	False
2543_2119	2000.000	2000.000	False
2543_2121	2000.000	2000.000	False
2543_2123	2000.000	2000.000	False
2543_2125	2000.000	2000.000	False
2543_2127	2000.000	2000.000	False
2545_2017	2000.000	2000.000	False
2545_2019	2000.000	2000.000	False
2545_2021	2000.000	2000.000	False
2545_2023	2000.000	2000.000	False
2545_2025	2000.000	2000.000	False
2545_2027	2000.000	2000.000	False
2545_2029	2000.000	2000.000	False
2545_2031	2000.000	2000.000	False
2545_2033	2000.000	2000.000	False
2545_2035	2000.000	2000.000	False
2545_2037	2000.000	2000.000	False
2545_2039	2000.000	2000.000	False
2545_2041	2000.000	2000.000	False
2545_2043	2000.000	2000.000	False
2545_2045	2000.000	2000.000	False
2545_2047	2000.000	2000.000	False
2545_2049	2000.000	2000.000	False
2545_2051	2000.000	2000.000	False
2545_2053	2000.000	2000.000	False
2545_2055	2000.000	2000.000	False
2545_2057	2000.000	2000.000	False
2545_2059	2000.000	2000.000	False
2545_2061	2000.000	2000.000	False
2545_2063	2000.000	2000.000	False
2545_2065	2000.000	2000.000	False
2545_2067	2000.000	2000.000	False
2545_2069	2000.000	2000.000	False
2545_2071	2000.000	2000.000	False

DPH-17 Report on Tiles - continued

<u>Tile</u>	<u>Width</u>	<u>Height</u>	<u>Overlap</u>
2545_2073	2000.000	2000.000	False
2545_2075	2000.000	2000.000	False
2545_2077	2000.000	2000.000	False
2545_2079	2000.000	2000.000	False
2545_2081	2000.000	2000.000	False
2545_2083	2000.000	2000.000	False
2545_2085	2000.000	2000.000	False
2545_2087	2000.000	2000.000	False
2545_2089	2000.000	2000.000	False
2545_2091	2000.000	2000.000	False
2545_2093	2000.000	2000.000	False
2545_2095	2000.000	2000.000	False
2545_2097	2000.000	2000.000	False
2545_2099	2000.000	2000.000	False
2545_2101	2000.000	2000.000	False
2545_2103	2000.000	2000.000	False
2545_2105	2000.000	2000.000	False
2545_2107	2000.000	2000.000	False
2545_2109	2000.000	2000.000	False
2545_2111	2000.000	2000.000	False
2545_2113	2000.000	2000.000	False
2545_2115	2000.000	2000.000	False
2545_2117	2000.000	2000.000	False
2545_2119	2000.000	2000.000	False
2545_2121	2000.000	2000.000	False
2545_2123	2000.000	2000.000	False
2545_2125	2000.000	2000.000	False
2545_2127	2000.000	2000.000	False
2547_2017	2000.000	2000.000	False
2547_2019	2000.000	2000.000	False
2547_2021	2000.000	2000.000	False
2547_2023	2000.000	2000.000	False
2547_2025	2000.000	2000.000	False
2547_2027	2000.000	2000.000	False
2547_2029	2000.000	2000.000	False
2547_2031	2000.000	2000.000	False
2547_2033	2000.000	2000.000	False
2547_2035	2000.000	2000.000	False
2547_2037	2000.000	2000.000	False
2547_2039	2000.000	2000.000	False
2547_2041	2000.000	2000.000	False
2547_2043	2000.000	2000.000	False
2547_2045	2000.000	2000.000	False
2547_2047	2000.000	2000.000	False
2547_2049	2000.000	2000.000	False
2547_2051	2000.000	2000.000	False
2547_2053	2000.000	2000.000	False
2547_2055	2000.000	2000.000	False

DPH-17 Report on Tiles - continued

<u>Tile</u>	<u>Width</u>	<u>Height</u>	<u>Overlap</u>
2547_2057	2000.000	2000.000	False
2547_2059	2000.000	2000.000	False
2547_2061	2000.000	2000.000	False
2547_2063	2000.000	2000.000	False
2547_2065	2000.000	2000.000	False
2547_2067	2000.000	2000.000	False
2547_2069	2000.000	2000.000	False
2547_2071	2000.000	2000.000	False
2547_2073	2000.000	2000.000	False
2547_2075	2000.000	2000.000	False
2547_2077	2000.000	2000.000	False
2547_2079	2000.000	2000.000	False
2547_2081	2000.000	2000.000	False
2547_2083	2000.000	2000.000	False
2547_2085	2000.000	2000.000	False
2547_2087	2000.000	2000.000	False
2547_2089	2000.000	2000.000	False
2547_2091	2000.000	2000.000	False
2547_2093	2000.000	2000.000	False
2547_2095	2000.000	2000.000	False
2547_2097	2000.000	2000.000	False
2547_2099	2000.000	2000.000	False
2547_2101	2000.000	2000.000	False
2547_2103	2000.000	2000.000	False
2547_2105	2000.000	2000.000	False
2547_2107	2000.000	2000.000	False
2547_2109	2000.000	2000.000	False
2547_2111	2000.000	2000.000	False
2547_2113	2000.000	2000.000	False
2547_2115	2000.000	2000.000	False
2547_2117	2000.000	2000.000	False
2547_2119	2000.000	2000.000	False
2547_2121	2000.000	2000.000	False
2547_2123	2000.000	2000.000	False
2547_2125	2000.000	2000.000	False
2547_2127	2000.000	2000.000	False
2549_2017	2000.000	2000.000	False
2549_2019	2000.000	2000.000	False
2549_2021	2000.000	2000.000	False
2549_2023	2000.000	2000.000	False
2549_2025	2000.000	2000.000	False
2549_2027	2000.000	2000.000	False
2549_2029	2000.000	2000.000	False
2549_2031	2000.000	2000.000	False
2549_2033	2000.000	2000.000	False
2549_2035	2000.000	2000.000	False
2549_2037	2000.000	2000.000	False
2549_2039	2000.000	2000.000	False

DPH-17 Report on Tiles - continued

<u>Tile</u>	<u>Width</u>	<u>Height</u>	<u>Overlap</u>
2549_2041	2000.000	2000.000	False
2549_2043	2000.000	2000.000	False
2549_2045	2000.000	2000.000	False
2549_2047	2000.000	2000.000	False
2549_2049	2000.000	2000.000	False
2549_2051	2000.000	2000.000	False
2549_2053	2000.000	2000.000	False
2549_2055	2000.000	2000.000	False
2549_2057	2000.000	2000.000	False
2549_2059	2000.000	2000.000	False
2549_2061	2000.000	2000.000	False
2549_2063	2000.000	2000.000	False
2549_2065	2000.000	2000.000	False
2549_2067	2000.000	2000.000	False
2549_2069	2000.000	2000.000	False
2549_2071	2000.000	2000.000	False
2549_2073	2000.000	2000.000	False
2549_2075	2000.000	2000.000	False
2549_2077	2000.000	2000.000	False
2549_2079	2000.000	2000.000	False
2549_2081	2000.000	2000.000	False
2549_2083	2000.000	2000.000	False
2549_2085	2000.000	2000.000	False
2549_2087	2000.000	2000.000	False
2549_2089	2000.000	2000.000	False
2549_2091	2000.000	2000.000	False
2549_2093	2000.000	2000.000	False
2549_2095	2000.000	2000.000	False
2549_2097	2000.000	2000.000	False
2549_2099	2000.000	2000.000	False
2549_2101	2000.000	2000.000	False
2549_2103	2000.000	2000.000	False
2549_2105	2000.000	2000.000	False
2549_2107	2000.000	2000.000	False
2549_2109	2000.000	2000.000	False
2549_2111	2000.000	2000.000	False
2549_2113	2000.000	2000.000	False
2549_2115	2000.000	2000.000	False
2549_2117	2000.000	2000.000	False
2549_2119	2000.000	2000.000	False
2549_2121	2000.000	2000.000	False
2549_2123	2000.000	2000.000	False
2549_2125	2000.000	2000.000	False
2549_2127	2000.000	2000.000	False
2551_2017	2000.000	2000.000	False
2551_2019	2000.000	2000.000	False
2551_2021	2000.000	2000.000	False
2551_2023	2000.000	2000.000	False

DPH-17 Report on Tiles - continued

<u>Tile</u>	<u>Width</u>	<u>Height</u>	<u>Overlap</u>
2551_2025	2000.000	2000.000	False
2551_2027	2000.000	2000.000	False
2551_2029	2000.000	2000.000	False
2551_2031	2000.000	2000.000	False
2551_2033	2000.000	2000.000	False
2551_2035	2000.000	2000.000	False
2551_2037	2000.000	2000.000	False
2551_2039	2000.000	2000.000	False
2551_2041	2000.000	2000.000	False
2551_2043	2000.000	2000.000	False
2551_2045	2000.000	2000.000	False
2551_2047	2000.000	2000.000	False
2551_2049	2000.000	2000.000	False
2551_2051	2000.000	2000.000	False
2551_2053	2000.000	2000.000	False
2551_2055	2000.000	2000.000	False
2551_2057	2000.000	2000.000	False
2551_2059	2000.000	2000.000	False
2551_2061	2000.000	2000.000	False
2551_2063	2000.000	2000.000	False
2551_2065	2000.000	2000.000	False
2551_2067	2000.000	2000.000	False
2551_2069	2000.000	2000.000	False
2551_2071	2000.000	2000.000	False
2551_2073	2000.000	2000.000	False
2551_2075	2000.000	2000.000	False
2551_2077	2000.000	2000.000	False
2551_2079	2000.000	2000.000	False
2551_2081	2000.000	2000.000	False
2551_2083	2000.000	2000.000	False
2551_2085	2000.000	2000.000	False
2551_2087	2000.000	2000.000	False
2551_2089	2000.000	2000.000	False
2551_2091	2000.000	2000.000	False
2551_2093	2000.000	2000.000	False
2551_2095	2000.000	2000.000	False
2551_2097	2000.000	2000.000	False
2551_2099	2000.000	2000.000	False
2551_2101	2000.000	2000.000	False
2551_2103	2000.000	2000.000	False
2551_2105	2000.000	2000.000	False
2551_2107	2000.000	2000.000	False
2551_2109	2000.000	2000.000	False
2551_2111	2000.000	2000.000	False
2551_2113	2000.000	2000.000	False
2551_2115	2000.000	2000.000	False
2551_2117	2000.000	2000.000	False
2551_2119	2000.000	2000.000	False

DPH-17 Report on Tiles - continued

<u>Tile</u>	<u>Width</u>	<u>Height</u>	<u>Overlap</u>
2551_2121	2000.000	2000.000	False
2551_2123	2000.000	2000.000	False
2551_2125	2000.000	2000.000	False
2551_2127	2000.000	2000.000	False
2553_2017	2000.000	2000.000	False
2553_2019	2000.000	2000.000	False
2553_2021	2000.000	2000.000	False
2553_2023	2000.000	2000.000	False
2553_2025	2000.000	2000.000	False
2553_2027	2000.000	2000.000	False
2553_2029	2000.000	2000.000	False
2553_2031	2000.000	2000.000	False
2553_2033	2000.000	2000.000	False
2553_2035	2000.000	2000.000	False
2553_2037	2000.000	2000.000	False
2553_2039	2000.000	2000.000	False
2553_2041	2000.000	2000.000	False
2553_2043	2000.000	2000.000	False
2553_2045	2000.000	2000.000	False
2553_2047	2000.000	2000.000	False
2553_2049	2000.000	2000.000	False
2553_2051	2000.000	2000.000	False
2553_2053	2000.000	2000.000	False
2553_2055	2000.000	2000.000	False
2553_2057	2000.000	2000.000	False
2553_2059	2000.000	2000.000	False
2553_2061	2000.000	2000.000	False
2553_2063	2000.000	2000.000	False
2553_2065	2000.000	2000.000	False
2553_2067	2000.000	2000.000	False
2553_2069	2000.000	2000.000	False
2553_2071	2000.000	2000.000	False
2553_2073	2000.000	2000.000	False
2553_2075	2000.000	2000.000	False
2553_2077	2000.000	2000.000	False
2553_2079	2000.000	2000.000	False
2553_2081	2000.000	2000.000	False
2553_2083	2000.000	2000.000	False
2553_2085	2000.000	2000.000	False
2553_2087	2000.000	2000.000	False
2553_2089	2000.000	2000.000	False
2553_2091	2000.000	2000.000	False
2553_2093	2000.000	2000.000	False
2553_2095	2000.000	2000.000	False
2553_2097	2000.000	2000.000	False
2553_2099	2000.000	2000.000	False
2553_2101	2000.000	2000.000	False
2553_2103	2000.000	2000.000	False

DPH-17 Report on Tiles - continued

<u>Tile</u>	<u>Width</u>	<u>Height</u>	<u>Overlap</u>
2553_2105	2000.000	2000.000	False
2553_2107	2000.000	2000.000	False
2553_2109	2000.000	2000.000	False
2553_2111	2000.000	2000.000	False
2553_2113	2000.000	2000.000	False
2553_2115	2000.000	2000.000	False
2553_2117	2000.000	2000.000	False
2553_2119	2000.000	2000.000	False
2553_2121	2000.000	2000.000	False
2553_2123	2000.000	2000.000	False
2553_2125	2000.000	2000.000	False
2553_2127	2000.000	2000.000	False
2555_2017	2000.000	2000.000	False
2555_2019	2000.000	2000.000	False
2555_2021	2000.000	2000.000	False
2555_2023	2000.000	2000.000	False
2555_2025	2000.000	2000.000	False
2555_2027	2000.000	2000.000	False
2555_2029	2000.000	2000.000	False
2555_2031	2000.000	2000.000	False
2555_2033	2000.000	2000.000	False
2555_2035	2000.000	2000.000	False
2555_2037	2000.000	2000.000	False
2555_2039	2000.000	2000.000	False
2555_2041	2000.000	2000.000	False
2555_2043	2000.000	2000.000	False
2555_2045	2000.000	2000.000	False
2555_2047	2000.000	2000.000	False
2555_2049	2000.000	2000.000	False
2555_2051	2000.000	2000.000	False
2555_2053	2000.000	2000.000	False
2555_2055	2000.000	2000.000	False
2555_2057	2000.000	2000.000	False
2555_2059	2000.000	2000.000	False
2555_2061	2000.000	2000.000	False
2555_2063	2000.000	2000.000	False
2555_2065	2000.000	2000.000	False
2555_2067	2000.000	2000.000	False
2555_2069	2000.000	2000.000	False
2555_2071	2000.000	2000.000	False
2555_2073	2000.000	2000.000	False
2555_2075	2000.000	2000.000	False
2555_2077	2000.000	2000.000	False
2555_2079	2000.000	2000.000	False
2555_2081	2000.000	2000.000	False
2555_2083	2000.000	2000.000	False
2555_2085	2000.000	2000.000	False
2555_2087	2000.000	2000.000	False

DPH-17 Report on Tiles - continued

<u>Tile</u>	<u>Width</u>	<u>Height</u>	<u>Overlap</u>
2555_2089	2000.000	2000.000	False
2555_2091	2000.000	2000.000	False
2555_2093	2000.000	2000.000	False
2555_2095	2000.000	2000.000	False
2555_2097	2000.000	2000.000	False
2555_2099	2000.000	2000.000	False
2555_2101	2000.000	2000.000	False
2555_2103	2000.000	2000.000	False
2555_2105	2000.000	2000.000	False
2555_2107	2000.000	2000.000	False
2555_2109	2000.000	2000.000	False
2555_2111	2000.000	2000.000	False
2555_2113	2000.000	2000.000	False
2555_2115	2000.000	2000.000	False
2555_2117	2000.000	2000.000	False
2555_2119	2000.000	2000.000	False
2555_2121	2000.000	2000.000	False
2555_2123	2000.000	2000.000	False
2555_2125	2000.000	2000.000	False
2555_2127	2000.000	2000.000	False
2557_2017	2000.000	2000.000	False
2557_2019	2000.000	2000.000	False
2557_2021	2000.000	2000.000	False
2557_2023	2000.000	2000.000	False
2557_2025	2000.000	2000.000	False
2557_2027	2000.000	2000.000	False
2557_2029	2000.000	2000.000	False
2557_2031	2000.000	2000.000	False
2557_2033	2000.000	2000.000	False
2557_2035	2000.000	2000.000	False
2557_2037	2000.000	2000.000	False
2557_2039	2000.000	2000.000	False
2557_2041	2000.000	2000.000	False
2557_2043	2000.000	2000.000	False
2557_2045	2000.000	2000.000	False
2557_2047	2000.000	2000.000	False
2557_2049	2000.000	2000.000	False
2557_2051	2000.000	2000.000	False
2557_2053	2000.000	2000.000	False
2557_2055	2000.000	2000.000	False
2557_2057	2000.000	2000.000	False
2557_2059	2000.000	2000.000	False
2557_2061	2000.000	2000.000	False
2557_2063	2000.000	2000.000	False
2557_2065	2000.000	2000.000	False
2557_2067	2000.000	2000.000	False
2557_2069	2000.000	2000.000	False
2557_2071	2000.000	2000.000	False

DPH-17 Report on Tiles - continued

<u>Tile</u>	<u>Width</u>	<u>Height</u>	<u>Overlap</u>
2557_2073	2000.000	2000.000	False
2557_2075	2000.000	2000.000	False
2557_2077	2000.000	2000.000	False
2557_2079	2000.000	2000.000	False
2557_2081	2000.000	2000.000	False
2557_2083	2000.000	2000.000	False
2557_2085	2000.000	2000.000	False
2557_2087	2000.000	2000.000	False
2557_2089	2000.000	2000.000	False
2557_2091	2000.000	2000.000	False
2557_2093	2000.000	2000.000	False
2557_2095	2000.000	2000.000	False
2557_2097	2000.000	2000.000	False
2557_2099	2000.000	2000.000	False
2557_2101	2000.000	2000.000	False
2557_2103	2000.000	2000.000	False
2557_2105	2000.000	2000.000	False
2557_2107	2000.000	2000.000	False
2557_2109	2000.000	2000.000	False
2557_2111	2000.000	2000.000	False
2557_2113	2000.000	2000.000	False
2557_2115	2000.000	2000.000	False
2557_2117	2000.000	2000.000	False
2557_2119	2000.000	2000.000	False
2557_2121	2000.000	2000.000	False
2557_2123	2000.000	2000.000	False
2557_2125	2000.000	2000.000	False
2557_2127	2000.000	2000.000	False
2559_2017	2000.000	2000.000	False
2559_2019	2000.000	2000.000	False
2559_2021	2000.000	2000.000	False
2559_2023	2000.000	2000.000	False
2559_2025	2000.000	2000.000	False
2559_2027	2000.000	2000.000	False
2559_2029	2000.000	2000.000	False
2559_2031	2000.000	2000.000	False
2559_2033	2000.000	2000.000	False
2559_2035	2000.000	2000.000	False
2559_2037	2000.000	2000.000	False
2559_2039	2000.000	2000.000	False
2559_2041	2000.000	2000.000	False
2559_2043	2000.000	2000.000	False
2559_2045	2000.000	2000.000	False
2559_2047	2000.000	2000.000	False
2559_2049	2000.000	2000.000	False
2559_2051	2000.000	2000.000	False
2559_2053	2000.000	2000.000	False
2559_2055	2000.000	2000.000	False

DPH-17 Report on Tiles - continued

<u>Tile</u>	<u>Width</u>	<u>Height</u>	<u>Overlap</u>
2559_2057	2000.000	2000.000	False
2559_2059	2000.000	2000.000	False
2559_2061	2000.000	2000.000	False
2559_2063	2000.000	2000.000	False
2559_2065	2000.000	2000.000	False
2559_2067	2000.000	2000.000	False
2559_2069	2000.000	2000.000	False
2559_2071	2000.000	2000.000	False
2559_2073	2000.000	2000.000	False
2559_2075	2000.000	2000.000	False
2559_2077	2000.000	2000.000	False
2559_2079	2000.000	2000.000	False
2559_2081	2000.000	2000.000	False
2559_2083	2000.000	2000.000	False
2559_2085	2000.000	2000.000	False
2559_2087	2000.000	2000.000	False
2559_2089	2000.000	2000.000	False
2559_2091	2000.000	2000.000	False
2559_2093	2000.000	2000.000	False
2559_2095	2000.000	2000.000	False
2559_2097	2000.000	2000.000	False
2559_2099	2000.000	2000.000	False
2559_2101	2000.000	2000.000	False
2559_2103	2000.000	2000.000	False
2559_2105	2000.000	2000.000	False
2559_2107	2000.000	2000.000	False
2559_2109	2000.000	2000.000	False
2559_2111	2000.000	2000.000	False
2559_2113	2000.000	2000.000	False
2559_2115	2000.000	2000.000	False
2559_2117	2000.000	2000.000	False
2559_2119	2000.000	2000.000	False
2559_2121	2000.000	2000.000	False
2559_2123	2000.000	2000.000	False
2559_2125	2000.000	2000.000	False
2559_2127	2000.000	2000.000	False
2561_2017	2000.000	2000.000	False
2561_2019	2000.000	2000.000	False
2561_2021	2000.000	2000.000	False
2561_2023	2000.000	2000.000	False
2561_2025	2000.000	2000.000	False
2561_2027	2000.000	2000.000	False
2561_2029	2000.000	2000.000	False
2561_2031	2000.000	2000.000	False
2561_2033	2000.000	2000.000	False
2561_2035	2000.000	2000.000	False
2561_2037	2000.000	2000.000	False
2561_2039	2000.000	2000.000	False

DPH-17 Report on Tiles - continued

<u>Tile</u>	<u>Width</u>	<u>Height</u>	<u>Overlap</u>
2561_2041	2000.000	2000.000	False
2561_2043	2000.000	2000.000	False
2561_2045	2000.000	2000.000	False
2561_2047	2000.000	2000.000	False
2561_2049	2000.000	2000.000	False
2561_2051	2000.000	2000.000	False
2561_2053	2000.000	2000.000	False
2561_2055	2000.000	2000.000	False
2561_2057	2000.000	2000.000	False
2561_2059	2000.000	2000.000	False
2561_2061	2000.000	2000.000	False
2561_2063	2000.000	2000.000	False
2561_2065	2000.000	2000.000	False
2561_2067	2000.000	2000.000	False
2561_2069	2000.000	2000.000	False
2561_2071	2000.000	2000.000	False
2561_2073	2000.000	2000.000	False
2561_2075	2000.000	2000.000	False
2561_2077	2000.000	2000.000	False
2561_2079	2000.000	2000.000	False
2561_2081	2000.000	2000.000	False
2561_2083	2000.000	2000.000	False
2561_2085	2000.000	2000.000	False
2561_2087	2000.000	2000.000	False
2561_2089	2000.000	2000.000	False
2561_2091	2000.000	2000.000	False
2561_2093	2000.000	2000.000	False
2561_2095	2000.000	2000.000	False
2561_2097	2000.000	2000.000	False
2561_2099	2000.000	2000.000	False
2561_2101	2000.000	2000.000	False
2561_2103	2000.000	2000.000	False
2561_2105	2000.000	2000.000	False
2561_2107	2000.000	2000.000	False
2561_2109	2000.000	2000.000	False
2561_2111	2000.000	2000.000	False
2561_2113	2000.000	2000.000	False
2561_2115	2000.000	2000.000	False
2561_2117	2000.000	2000.000	False
2561_2119	2000.000	2000.000	False
2561_2121	2000.000	2000.000	False
2561_2123	2000.000	2000.000	False
2561_2125	2000.000	2000.000	False
2561_2127	2000.000	2000.000	False
2563_2017	2000.000	2000.000	False
2563_2019	2000.000	2000.000	False
2563_2021	2000.000	2000.000	False
2563_2023	2000.000	2000.000	False

DPH-17 Report on Tiles - continued

<u>Tile</u>	<u>Width</u>	<u>Height</u>	<u>Overlap</u>
2563_2025	2000.000	2000.000	False
2563_2027	2000.000	2000.000	False
2563_2029	2000.000	2000.000	False
2563_2031	2000.000	2000.000	False
2563_2033	2000.000	2000.000	False
2563_2035	2000.000	2000.000	False
2563_2037	2000.000	2000.000	False
2563_2039	2000.000	2000.000	False
2563_2041	2000.000	2000.000	False
2563_2043	2000.000	2000.000	False
2563_2045	2000.000	2000.000	False
2563_2047	2000.000	2000.000	False
2563_2049	2000.000	2000.000	False
2563_2051	2000.000	2000.000	False
2563_2053	2000.000	2000.000	False
2563_2055	2000.000	2000.000	False
2563_2057	2000.000	2000.000	False
2563_2059	2000.000	2000.000	False
2563_2061	2000.000	2000.000	False
2563_2063	2000.000	2000.000	False
2563_2065	2000.000	2000.000	False
2563_2067	2000.000	2000.000	False
2563_2069	2000.000	2000.000	False
2563_2071	2000.000	2000.000	False
2563_2073	2000.000	2000.000	False
2563_2075	2000.000	2000.000	False
2563_2077	2000.000	2000.000	False
2563_2079	2000.000	2000.000	False
2563_2081	2000.000	2000.000	False
2563_2083	2000.000	2000.000	False
2563_2085	2000.000	2000.000	False
2563_2087	2000.000	2000.000	False
2563_2089	2000.000	2000.000	False
2563_2091	2000.000	2000.000	False
2563_2093	2000.000	2000.000	False
2563_2095	2000.000	2000.000	False
2563_2097	2000.000	2000.000	False
2563_2099	2000.000	2000.000	False
2563_2101	2000.000	2000.000	False
2563_2103	2000.000	2000.000	False
2563_2105	2000.000	2000.000	False
2563_2107	2000.000	2000.000	False
2563_2109	2000.000	2000.000	False
2563_2111	2000.000	2000.000	False
2563_2113	2000.000	2000.000	False
2563_2115	2000.000	2000.000	False
2563_2117	2000.000	2000.000	False
2563_2119	2000.000	2000.000	False

DPH-17 Report on Tiles - continued

<u>Tile</u>	<u>Width</u>	<u>Height</u>	<u>Overlap</u>
2563_2121	2000.000	2000.000	False
2563_2123	2000.000	2000.000	False
2563_2125	2000.000	2000.000	False
2563_2127	2000.000	2000.000	False
2565_1999	2000.000	2000.000	False
2565_2001	2000.000	2000.000	False
2565_2003	2000.000	2000.000	False
2565_2005	2000.000	2000.000	False
2565_2007	2000.000	2000.000	False
2565_2009	2000.000	2000.000	False
2565_2011	2000.000	2000.000	False
2565_2013	2000.000	2000.000	False
2565_2015	2000.000	2000.000	False
2565_2017	2000.000	2000.000	False
2565_2019	2000.000	2000.000	False
2565_2021	2000.000	2000.000	False
2565_2023	2000.000	2000.000	False
2565_2025	2000.000	2000.000	False
2565_2027	2000.000	2000.000	False
2565_2029	2000.000	2000.000	False
2565_2031	2000.000	2000.000	False
2565_2033	2000.000	2000.000	False
2565_2035	2000.000	2000.000	False
2565_2037	2000.000	2000.000	False
2565_2039	2000.000	2000.000	False
2565_2041	2000.000	2000.000	False
2565_2043	2000.000	2000.000	False
2565_2045	2000.000	2000.000	False
2565_2047	2000.000	2000.000	False
2565_2049	2000.000	2000.000	False
2565_2051	2000.000	2000.000	False
2565_2053	2000.000	2000.000	False
2565_2055	2000.000	2000.000	False
2565_2057	2000.000	2000.000	False
2565_2059	2000.000	2000.000	False
2565_2061	2000.000	2000.000	False
2565_2063	2000.000	2000.000	False
2565_2065	2000.000	2000.000	False
2565_2067	2000.000	2000.000	False
2565_2069	2000.000	2000.000	False
2565_2071	2000.000	2000.000	False
2565_2073	2000.000	2000.000	False
2565_2075	2000.000	2000.000	False
2565_2077	2000.000	2000.000	False
2565_2079	2000.000	2000.000	False
2565_2081	2000.000	2000.000	False
2565_2083	2000.000	2000.000	False
2565_2085	2000.000	2000.000	False

DPH-17 Report on Tiles - continued

<u>Tile</u>	<u>Width</u>	<u>Height</u>	<u>Overlap</u>
2565_2087	2000.000	2000.000	False
2565_2089	2000.000	2000.000	False
2565_2091	2000.000	2000.000	False
2565_2093	2000.000	2000.000	False
2565_2095	2000.000	2000.000	False
2565_2097	2000.000	2000.000	False
2565_2099	2000.000	2000.000	False
2565_2101	2000.000	2000.000	False
2565_2103	2000.000	2000.000	False
2565_2105	2000.000	2000.000	False
2565_2107	2000.000	2000.000	False
2565_2109	2000.000	2000.000	False
2565_2111	2000.000	2000.000	False
2565_2113	2000.000	2000.000	False
2565_2115	2000.000	2000.000	False
2565_2117	2000.000	2000.000	False
2565_2119	2000.000	2000.000	False
2565_2121	2000.000	2000.000	False
2565_2123	2000.000	2000.000	False
2565_2125	2000.000	2000.000	False
2565_2127	2000.000	2000.000	False
2567_1999	2000.000	2000.000	False
2567_2001	2000.000	2000.000	False
2567_2003	2000.000	2000.000	False
2567_2005	2000.000	2000.000	False
2567_2007	2000.000	2000.000	False
2567_2009	2000.000	2000.000	False
2567_2011	2000.000	2000.000	False
2567_2013	2000.000	2000.000	False
2567_2015	2000.000	2000.000	False
2567_2017	2000.000	2000.000	False
2567_2019	2000.000	2000.000	False
2567_2021	2000.000	2000.000	False
2567_2023	2000.000	2000.000	False
2567_2025	2000.000	2000.000	False
2567_2027	2000.000	2000.000	False
2567_2029	2000.000	2000.000	False
2567_2031	2000.000	2000.000	False
2567_2033	2000.000	2000.000	False
2567_2035	2000.000	2000.000	False
2567_2037	2000.000	2000.000	False
2567_2039	2000.000	2000.000	False
2567_2041	2000.000	2000.000	False
2567_2043	2000.000	2000.000	False
2567_2045	2000.000	2000.000	False
2567_2047	2000.000	2000.000	False
2567_2049	2000.000	2000.000	False
2567_2051	2000.000	2000.000	False

DPH-17 Report on Tiles - continued

<u>Tile</u>	<u>Width</u>	<u>Height</u>	<u>Overlap</u>
2567_2053	2000.000	2000.000	False
2567_2055	2000.000	2000.000	False
2567_2057	2000.000	2000.000	False
2567_2059	2000.000	2000.000	False
2567_2061	2000.000	2000.000	False
2567_2063	2000.000	2000.000	False
2567_2065	2000.000	2000.000	False
2567_2067	2000.000	2000.000	False
2567_2069	2000.000	2000.000	False
2567_2071	2000.000	2000.000	False
2567_2073	2000.000	2000.000	False
2567_2075	2000.000	2000.000	False
2567_2077	2000.000	2000.000	False
2567_2079	2000.000	2000.000	False
2567_2081	2000.000	2000.000	False
2567_2083	2000.000	2000.000	False
2567_2085	2000.000	2000.000	False
2567_2087	2000.000	2000.000	False
2567_2089	2000.000	2000.000	False
2567_2091	2000.000	2000.000	False
2567_2093	2000.000	2000.000	False
2567_2095	2000.000	2000.000	False
2567_2097	2000.000	2000.000	False
2567_2099	2000.000	2000.000	False
2567_2101	2000.000	2000.000	False
2567_2103	2000.000	2000.000	False
2567_2105	2000.000	2000.000	False
2567_2107	2000.000	2000.000	False
2567_2109	2000.000	2000.000	False
2567_2111	2000.000	2000.000	False
2567_2113	2000.000	2000.000	False
2567_2115	2000.000	2000.000	False
2567_2117	2000.000	2000.000	False
2567_2119	2000.000	2000.000	False
2567_2121	2000.000	2000.000	False
2567_2123	2000.000	2000.000	False
2567_2125	2000.000	2000.000	False
2567_2127	2000.000	2000.000	False
2569_1999	2000.000	2000.000	False
2569_2001	2000.000	2000.000	False
2569_2003	2000.000	2000.000	False
2569_2005	2000.000	2000.000	False
2569_2007	2000.000	2000.000	False
2569_2009	2000.000	2000.000	False
2569_2011	2000.000	2000.000	False
2569_2013	2000.000	2000.000	False
2569_2015	2000.000	2000.000	False
2569_2017	2000.000	2000.000	False

DPH-17 Report on Tiles - continued

<u>Tile</u>	<u>Width</u>	<u>Height</u>	<u>Overlap</u>
2569_2019	2000.000	2000.000	False
2569_2021	2000.000	2000.000	False
2569_2023	2000.000	2000.000	False
2569_2025	2000.000	2000.000	False
2569_2027	2000.000	2000.000	False
2569_2029	2000.000	2000.000	False
2569_2031	2000.000	2000.000	False
2569_2033	2000.000	2000.000	False
2569_2035	2000.000	2000.000	False
2569_2037	2000.000	2000.000	False
2569_2039	2000.000	2000.000	False
2569_2041	2000.000	2000.000	False
2569_2043	2000.000	2000.000	False
2569_2045	2000.000	2000.000	False
2569_2047	2000.000	2000.000	False
2569_2049	2000.000	2000.000	False
2569_2051	2000.000	2000.000	False
2569_2053	2000.000	2000.000	False
2569_2055	2000.000	2000.000	False
2569_2057	2000.000	2000.000	False
2569_2059	2000.000	2000.000	False
2569_2061	2000.000	2000.000	False
2569_2063	2000.000	2000.000	False
2569_2065	2000.000	2000.000	False
2569_2067	2000.000	2000.000	False
2569_2069	2000.000	2000.000	False
2569_2071	2000.000	2000.000	False
2569_2073	2000.000	2000.000	False
2569_2075	2000.000	2000.000	False
2569_2077	2000.000	2000.000	False
2569_2079	2000.000	2000.000	False
2569_2081	2000.000	2000.000	False
2569_2083	2000.000	2000.000	False
2569_2085	2000.000	2000.000	False
2569_2087	2000.000	2000.000	False
2569_2089	2000.000	2000.000	False
2569_2091	2000.000	2000.000	False
2569_2093	2000.000	2000.000	False
2569_2095	2000.000	2000.000	False
2569_2097	2000.000	2000.000	False
2569_2099	2000.000	2000.000	False
2569_2101	2000.000	2000.000	False
2569_2103	2000.000	2000.000	False
2569_2105	2000.000	2000.000	False
2569_2107	2000.000	2000.000	False
2569_2109	2000.000	2000.000	False
2569_2111	2000.000	2000.000	False
2569_2113	2000.000	2000.000	False

DPH-17 Report on Tiles - continued

<u>Tile</u>	<u>Width</u>	<u>Height</u>	<u>Overlap</u>
2569_2115	2000.000	2000.000	False
2569_2117	2000.000	2000.000	False
2569_2119	2000.000	2000.000	False
2569_2121	2000.000	2000.000	False
2569_2123	2000.000	2000.000	False
2569_2125	2000.000	2000.000	False
2569_2127	2000.000	2000.000	False
2571_1999	2000.000	2000.000	False
2571_2001	2000.000	2000.000	False
2571_2003	2000.000	2000.000	False
2571_2005	2000.000	2000.000	False
2571_2007	2000.000	2000.000	False
2571_2009	2000.000	2000.000	False
2571_2011	2000.000	2000.000	False
2571_2013	2000.000	2000.000	False
2571_2015	2000.000	2000.000	False
2571_2017	2000.000	2000.000	False
2571_2019	2000.000	2000.000	False
2571_2021	2000.000	2000.000	False
2571_2023	2000.000	2000.000	False
2571_2025	2000.000	2000.000	False
2571_2027	2000.000	2000.000	False
2571_2029	2000.000	2000.000	False
2571_2031	2000.000	2000.000	False
2571_2033	2000.000	2000.000	False
2571_2035	2000.000	2000.000	False
2571_2037	2000.000	2000.000	False
2571_2039	2000.000	2000.000	False
2571_2041	2000.000	2000.000	False
2571_2043	2000.000	2000.000	False
2571_2045	2000.000	2000.000	False
2571_2047	2000.000	2000.000	False
2571_2049	2000.000	2000.000	False
2571_2051	2000.000	2000.000	False
2571_2053	2000.000	2000.000	False
2571_2055	2000.000	2000.000	False
2571_2057	2000.000	2000.000	False
2571_2059	2000.000	2000.000	False
2571_2061	2000.000	2000.000	False
2571_2063	2000.000	2000.000	False
2571_2065	2000.000	2000.000	False
2571_2067	2000.000	2000.000	False
2571_2069	2000.000	2000.000	False
2571_2071	2000.000	2000.000	False
2571_2073	2000.000	2000.000	False
2571_2075	2000.000	2000.000	False
2571_2077	2000.000	2000.000	False
2571_2079	2000.000	2000.000	False

DPH-17 Report on Tiles - continued

<u>Tile</u>	<u>Width</u>	<u>Height</u>	<u>Overlap</u>
2571_2081	2000.000	2000.000	False
2571_2083	2000.000	2000.000	False
2571_2085	2000.000	2000.000	False
2571_2087	2000.000	2000.000	False
2571_2089	2000.000	2000.000	False
2571_2091	2000.000	2000.000	False
2571_2093	2000.000	2000.000	False
2571_2095	2000.000	2000.000	False
2571_2097	2000.000	2000.000	False
2571_2099	2000.000	2000.000	False
2571_2101	2000.000	2000.000	False
2571_2103	2000.000	2000.000	False
2571_2105	2000.000	2000.000	False
2571_2107	2000.000	2000.000	False
2571_2109	2000.000	2000.000	False
2571_2111	2000.000	2000.000	False
2571_2113	2000.000	2000.000	False
2571_2115	2000.000	2000.000	False
2571_2117	2000.000	2000.000	False
2571_2119	2000.000	2000.000	False
2571_2121	2000.000	2000.000	False
2571_2123	2000.000	2000.000	False
2571_2125	2000.000	2000.000	False
2571_2127	2000.000	2000.000	False
2573_1999	2000.000	2000.000	False
2573_2001	2000.000	2000.000	False
2573_2003	2000.000	2000.000	False
2573_2005	2000.000	2000.000	False
2573_2007	2000.000	2000.000	False
2573_2009	2000.000	2000.000	False
2573_2011	2000.000	2000.000	False
2573_2013	2000.000	2000.000	False
2573_2015	2000.000	2000.000	False
2573_2017	2000.000	2000.000	False
2573_2019	2000.000	2000.000	False
2573_2021	2000.000	2000.000	False
2573_2023	2000.000	2000.000	False
2573_2025	2000.000	2000.000	False
2573_2027	2000.000	2000.000	False
2573_2029	2000.000	2000.000	False
2573_2031	2000.000	2000.000	False
2573_2033	2000.000	2000.000	False
2573_2035	2000.000	2000.000	False
2573_2037	2000.000	2000.000	False
2573_2039	2000.000	2000.000	False
2573_2041	2000.000	2000.000	False
2573_2043	2000.000	2000.000	False
2573_2045	2000.000	2000.000	False

DPH-17 Report on Tiles - continued

<u>Tile</u>	<u>Width</u>	<u>Height</u>	<u>Overlap</u>
2573_2047	2000.000	2000.000	False
2573_2049	2000.000	2000.000	False
2573_2051	2000.000	2000.000	False
2573_2053	2000.000	2000.000	False
2573_2055	2000.000	2000.000	False
2573_2057	2000.000	2000.000	False
2573_2059	2000.000	2000.000	False
2573_2061	2000.000	2000.000	False
2573_2063	2000.000	2000.000	False
2573_2065	2000.000	2000.000	False
2573_2067	2000.000	2000.000	False
2573_2069	2000.000	2000.000	False
2573_2071	2000.000	2000.000	False
2573_2073	2000.000	2000.000	False
2573_2075	2000.000	2000.000	False
2573_2077	2000.000	2000.000	False
2573_2079	2000.000	2000.000	False
2573_2081	2000.000	2000.000	False
2573_2083	2000.000	2000.000	False
2573_2085	2000.000	2000.000	False
2573_2087	2000.000	2000.000	False
2573_2089	2000.000	2000.000	False
2573_2091	2000.000	2000.000	False
2573_2093	2000.000	2000.000	False
2573_2095	2000.000	2000.000	False
2573_2097	2000.000	2000.000	False
2573_2099	2000.000	2000.000	False
2573_2101	2000.000	2000.000	False
2573_2103	2000.000	2000.000	False
2573_2105	2000.000	2000.000	False
2573_2107	2000.000	2000.000	False
2573_2109	2000.000	2000.000	False
2573_2111	2000.000	2000.000	False
2573_2113	2000.000	2000.000	False
2573_2115	2000.000	2000.000	False
2573_2117	2000.000	2000.000	False
2573_2119	2000.000	2000.000	False
2573_2121	2000.000	2000.000	False
2573_2123	2000.000	2000.000	False
2573_2125	2000.000	2000.000	False
2573_2127	2000.000	2000.000	False
2575_1999	2000.000	2000.000	False
2575_2001	2000.000	2000.000	False
2575_2003	2000.000	2000.000	False
2575_2005	2000.000	2000.000	False
2575_2007	2000.000	2000.000	False
2575_2009	2000.000	2000.000	False
2575_2011	2000.000	2000.000	False

DPH-17 Report on Tiles - continued

<u>Tile</u>	<u>Width</u>	<u>Height</u>	<u>Overlap</u>
2575_2013	2000.000	2000.000	False
2575_2015	2000.000	2000.000	False
2575_2017	2000.000	2000.000	False
2575_2019	2000.000	2000.000	False
2575_2021	2000.000	2000.000	False
2575_2023	2000.000	2000.000	False
2575_2025	2000.000	2000.000	False
2575_2027	2000.000	2000.000	False
2575_2029	2000.000	2000.000	False
2575_2031	2000.000	2000.000	False
2575_2033	2000.000	2000.000	False
2575_2035	2000.000	2000.000	False
2575_2037	2000.000	2000.000	False
2575_2039	2000.000	2000.000	False
2575_2041	2000.000	2000.000	False
2575_2043	2000.000	2000.000	False
2575_2045	2000.000	2000.000	False
2575_2047	2000.000	2000.000	False
2575_2049	2000.000	2000.000	False
2575_2051	2000.000	2000.000	False
2575_2053	2000.000	2000.000	False
2575_2055	2000.000	2000.000	False
2575_2057	2000.000	2000.000	False
2575_2059	2000.000	2000.000	False
2575_2061	2000.000	2000.000	False
2575_2063	2000.000	2000.000	False
2575_2065	2000.000	2000.000	False
2575_2067	2000.000	2000.000	False
2575_2069	2000.000	2000.000	False
2575_2071	2000.000	2000.000	False
2575_2073	2000.000	2000.000	False
2575_2075	2000.000	2000.000	False
2575_2077	2000.000	2000.000	False
2575_2079	2000.000	2000.000	False
2575_2081	2000.000	2000.000	False
2575_2083	2000.000	2000.000	False
2575_2085	2000.000	2000.000	False
2575_2087	2000.000	2000.000	False
2575_2089	2000.000	2000.000	False
2575_2091	2000.000	2000.000	False
2575_2093	2000.000	2000.000	False
2575_2095	2000.000	2000.000	False
2575_2097	2000.000	2000.000	False
2575_2099	2000.000	2000.000	False
2575_2101	2000.000	2000.000	False
2575_2103	2000.000	2000.000	False
2575_2105	2000.000	2000.000	False
2575_2107	2000.000	2000.000	False

DPH-17 Report on Tiles - continued

<u>Tile</u>	<u>Width</u>	<u>Height</u>	<u>Overlap</u>
2575_2109	2000.000	2000.000	False
2575_2111	2000.000	2000.000	False
2575_2113	2000.000	2000.000	False
2575_2115	2000.000	2000.000	False
2575_2117	2000.000	2000.000	False
2575_2119	2000.000	2000.000	False
2575_2121	2000.000	2000.000	False
2575_2123	2000.000	2000.000	False
2575_2125	2000.000	2000.000	False
2575_2127	2000.000	2000.000	False
2577_1999	2000.000	2000.000	False
2577_2001	2000.000	2000.000	False
2577_2003	2000.000	2000.000	False
2577_2005	2000.000	2000.000	False
2577_2007	2000.000	2000.000	False
2577_2009	2000.000	2000.000	False
2577_2011	2000.000	2000.000	False
2577_2013	2000.000	2000.000	False
2577_2015	2000.000	2000.000	False
2577_2017	2000.000	2000.000	False
2577_2019	2000.000	2000.000	False
2577_2021	2000.000	2000.000	False
2577_2023	2000.000	2000.000	False
2577_2025	2000.000	2000.000	False
2577_2027	2000.000	2000.000	False
2577_2029	2000.000	2000.000	False
2577_2031	2000.000	2000.000	False
2577_2033	2000.000	2000.000	False
2577_2035	2000.000	2000.000	False
2577_2037	2000.000	2000.000	False
2577_2039	2000.000	2000.000	False
2577_2041	2000.000	2000.000	False
2577_2043	2000.000	2000.000	False
2577_2045	2000.000	2000.000	False
2577_2047	2000.000	2000.000	False
2577_2049	2000.000	2000.000	False
2577_2051	2000.000	2000.000	False
2577_2053	2000.000	2000.000	False
2577_2055	2000.000	2000.000	False
2577_2057	2000.000	2000.000	False
2577_2059	2000.000	2000.000	False
2577_2061	2000.000	2000.000	False
2577_2063	2000.000	2000.000	False
2577_2065	2000.000	2000.000	False
2577_2067	2000.000	2000.000	False
2577_2069	2000.000	2000.000	False
2577_2071	2000.000	2000.000	False
2577_2073	2000.000	2000.000	False

DPH-17 Report on Tiles - continued

<u>Tile</u>	<u>Width</u>	<u>Height</u>	<u>Overlap</u>
2577_2075	2000.000	2000.000	False
2577_2077	2000.000	2000.000	False
2577_2079	2000.000	2000.000	False
2577_2081	2000.000	2000.000	False
2577_2083	2000.000	2000.000	False
2577_2085	2000.000	2000.000	False
2577_2087	2000.000	2000.000	False
2577_2089	2000.000	2000.000	False
2577_2091	2000.000	2000.000	False
2577_2093	2000.000	2000.000	False
2577_2095	2000.000	2000.000	False
2577_2097	2000.000	2000.000	False
2577_2099	2000.000	2000.000	False
2577_2101	2000.000	2000.000	False
2577_2103	2000.000	2000.000	False
2577_2105	2000.000	2000.000	False
2577_2107	2000.000	2000.000	False
2577_2109	2000.000	2000.000	False
2577_2111	2000.000	2000.000	False
2577_2113	2000.000	2000.000	False
2577_2115	2000.000	2000.000	False
2577_2117	2000.000	2000.000	False
2577_2119	2000.000	2000.000	False
2577_2121	2000.000	2000.000	False
2577_2123	2000.000	2000.000	False
2577_2125	2000.000	2000.000	False
2577_2127	2000.000	2000.000	False
2579_1999	2000.000	2000.000	False
2579_2001	2000.000	2000.000	False
2579_2003	2000.000	2000.000	False
2579_2005	2000.000	2000.000	False
2579_2007	2000.000	2000.000	False
2579_2009	2000.000	2000.000	False
2579_2011	2000.000	2000.000	False
2579_2013	2000.000	2000.000	False
2579_2015	2000.000	2000.000	False
2579_2017	2000.000	2000.000	False
2579_2019	2000.000	2000.000	False
2579_2021	2000.000	2000.000	False
2579_2023	2000.000	2000.000	False
2579_2025	2000.000	2000.000	False
2579_2027	2000.000	2000.000	False
2579_2029	2000.000	2000.000	False
2579_2031	2000.000	2000.000	False
2579_2033	2000.000	2000.000	False
2579_2035	2000.000	2000.000	False
2579_2037	2000.000	2000.000	False
2579_2039	2000.000	2000.000	False

DPH-17 Report on Tiles - continued

<u>Tile</u>	<u>Width</u>	<u>Height</u>	<u>Overlap</u>
2579_2041	2000.000	2000.000	False
2579_2043	2000.000	2000.000	False
2579_2045	2000.000	2000.000	False
2579_2047	2000.000	2000.000	False
2579_2049	2000.000	2000.000	False
2579_2051	2000.000	2000.000	False
2579_2053	2000.000	2000.000	False
2579_2055	2000.000	2000.000	False
2579_2057	2000.000	2000.000	False
2579_2059	2000.000	2000.000	False
2579_2061	2000.000	2000.000	False
2579_2063	2000.000	2000.000	False
2579_2065	2000.000	2000.000	False
2579_2067	2000.000	2000.000	False
2579_2069	2000.000	2000.000	False
2579_2071	2000.000	2000.000	False
2579_2073	2000.000	2000.000	False
2579_2075	2000.000	2000.000	False
2579_2077	2000.000	2000.000	False
2579_2079	2000.000	2000.000	False
2579_2081	2000.000	2000.000	False
2579_2083	2000.000	2000.000	False
2579_2085	2000.000	2000.000	False
2579_2087	2000.000	2000.000	False
2579_2089	2000.000	2000.000	False
2579_2091	2000.000	2000.000	False
2579_2093	2000.000	2000.000	False
2579_2095	2000.000	2000.000	False
2579_2097	2000.000	2000.000	False
2579_2099	2000.000	2000.000	False
2579_2101	2000.000	2000.000	False
2579_2103	2000.000	2000.000	False
2579_2105	2000.000	2000.000	False
2579_2107	2000.000	2000.000	False
2579_2109	2000.000	2000.000	False
2579_2111	2000.000	2000.000	False
2579_2113	2000.000	2000.000	False
2579_2115	2000.000	2000.000	False
2579_2117	2000.000	2000.000	False
2579_2119	2000.000	2000.000	False
2579_2121	2000.000	2000.000	False
2579_2123	2000.000	2000.000	False
2579_2125	2000.000	2000.000	False
2579_2127	2000.000	2000.000	False
2581_1999	2000.000	2000.000	False
2581_2001	2000.000	2000.000	False
2581_2003	2000.000	2000.000	False
2581_2005	2000.000	2000.000	False

DPH-17 Report on Tiles - continued

<u>Tile</u>	<u>Width</u>	<u>Height</u>	<u>Overlap</u>
2581_2007	2000.000	2000.000	False
2581_2009	2000.000	2000.000	False
2581_2011	2000.000	2000.000	False
2581_2013	2000.000	2000.000	False
2581_2015	2000.000	2000.000	False
2581_2017	2000.000	2000.000	False
2581_2019	2000.000	2000.000	False
2581_2021	2000.000	2000.000	False
2581_2023	2000.000	2000.000	False
2581_2025	2000.000	2000.000	False
2581_2027	2000.000	2000.000	False
2581_2029	2000.000	2000.000	False
2581_2031	2000.000	2000.000	False
2581_2033	2000.000	2000.000	False
2581_2035	2000.000	2000.000	False
2581_2037	2000.000	2000.000	False
2581_2039	2000.000	2000.000	False
2581_2041	2000.000	2000.000	False
2581_2043	2000.000	2000.000	False
2581_2045	2000.000	2000.000	False
2581_2047	2000.000	2000.000	False
2581_2049	2000.000	2000.000	False
2581_2051	2000.000	2000.000	False
2581_2053	2000.000	2000.000	False
2581_2055	2000.000	2000.000	False
2581_2057	2000.000	2000.000	False
2581_2059	2000.000	2000.000	False
2581_2061	2000.000	2000.000	False
2581_2063	2000.000	2000.000	False
2581_2065	2000.000	2000.000	False
2581_2067	2000.000	2000.000	False
2581_2069	2000.000	2000.000	False
2581_2071	2000.000	2000.000	False
2581_2073	2000.000	2000.000	False
2581_2075	2000.000	2000.000	False
2581_2077	2000.000	2000.000	False
2581_2079	2000.000	2000.000	False
2581_2081	2000.000	2000.000	False
2581_2083	2000.000	2000.000	False
2581_2085	2000.000	2000.000	False
2581_2087	2000.000	2000.000	False
2581_2089	2000.000	2000.000	False
2581_2091	2000.000	2000.000	False
2581_2093	2000.000	2000.000	False
2581_2095	2000.000	2000.000	False
2581_2097	2000.000	2000.000	False
2581_2099	2000.000	2000.000	False
2581_2101	2000.000	2000.000	False

DPH-17 Report on Tiles - continued

<u>Tile</u>	<u>Width</u>	<u>Height</u>	<u>Overlap</u>
2581_2103	2000.000	2000.000	False
2581_2105	2000.000	2000.000	False
2581_2107	2000.000	2000.000	False
2581_2109	2000.000	2000.000	False
2581_2111	2000.000	2000.000	False
2581_2113	2000.000	2000.000	False
2581_2115	2000.000	2000.000	False
2581_2117	2000.000	2000.000	False
2581_2119	2000.000	2000.000	False
2581_2121	2000.000	2000.000	False
2581_2123	2000.000	2000.000	False
2581_2125	2000.000	2000.000	False
2581_2127	2000.000	2000.000	False
2583_1999	2000.000	2000.000	False
2583_2001	2000.000	2000.000	False
2583_2003	2000.000	2000.000	False
2583_2005	2000.000	2000.000	False
2583_2007	2000.000	2000.000	False
2583_2009	2000.000	2000.000	False
2583_2011	2000.000	2000.000	False
2583_2013	2000.000	2000.000	False
2583_2015	2000.000	2000.000	False
2583_2017	2000.000	2000.000	False
2583_2019	2000.000	2000.000	False
2583_2021	2000.000	2000.000	False
2583_2023	2000.000	2000.000	False
2583_2025	2000.000	2000.000	False
2583_2027	2000.000	2000.000	False
2583_2029	2000.000	2000.000	False
2583_2031	2000.000	2000.000	False
2583_2033	2000.000	2000.000	False
2583_2035	2000.000	2000.000	False
2583_2037	2000.000	2000.000	False
2583_2039	2000.000	2000.000	False
2583_2041	2000.000	2000.000	False
2583_2043	2000.000	2000.000	False
2583_2045	2000.000	2000.000	False
2583_2047	2000.000	2000.000	False
2583_2049	2000.000	2000.000	False
2583_2051	2000.000	2000.000	False
2583_2053	2000.000	2000.000	False
2583_2055	2000.000	2000.000	False
2583_2057	2000.000	2000.000	False
2583_2059	2000.000	2000.000	False
2583_2061	2000.000	2000.000	False
2583_2063	2000.000	2000.000	False
2583_2065	2000.000	2000.000	False
2583_2067	2000.000	2000.000	False

DPH-17 Report on Tiles - continued

<u>Tile</u>	<u>Width</u>	<u>Height</u>	<u>Overlap</u>
2583_2069	2000.000	2000.000	False
2583_2071	2000.000	2000.000	False
2583_2073	2000.000	2000.000	False
2583_2075	2000.000	2000.000	False
2583_2077	2000.000	2000.000	False
2583_2079	2000.000	2000.000	False
2583_2081	2000.000	2000.000	False
2583_2083	2000.000	2000.000	False
2583_2085	2000.000	2000.000	False
2583_2087	2000.000	2000.000	False
2583_2089	2000.000	2000.000	False
2583_2091	2000.000	2000.000	False
2583_2093	2000.000	2000.000	False
2583_2095	2000.000	2000.000	False
2583_2097	2000.000	2000.000	False
2583_2099	2000.000	2000.000	False
2583_2101	2000.000	2000.000	False
2583_2103	2000.000	2000.000	False
2583_2105	2000.000	2000.000	False
2583_2107	2000.000	2000.000	False
2583_2109	2000.000	2000.000	False
2583_2111	2000.000	2000.000	False
2583_2113	2000.000	2000.000	False
2583_2115	2000.000	2000.000	False
2583_2117	2000.000	2000.000	False
2583_2119	2000.000	2000.000	False
2583_2121	2000.000	2000.000	False
2583_2123	2000.000	2000.000	False
2583_2125	2000.000	2000.000	False
2583_2127	2000.000	2000.000	False
2585_1999	2000.000	2000.000	False
2585_2001	2000.000	2000.000	False
2585_2003	2000.000	2000.000	False
2585_2005	2000.000	2000.000	False
2585_2007	2000.000	2000.000	False
2585_2009	2000.000	2000.000	False
2585_2011	2000.000	2000.000	False
2585_2013	2000.000	2000.000	False
2585_2015	2000.000	2000.000	False
2585_2017	2000.000	2000.000	False
2585_2019	2000.000	2000.000	False
2585_2021	2000.000	2000.000	False
2585_2023	2000.000	2000.000	False
2585_2025	2000.000	2000.000	False
2585_2027	2000.000	2000.000	False
2585_2029	2000.000	2000.000	False
2585_2031	2000.000	2000.000	False
2585_2033	2000.000	2000.000	False

DPH-17 Report on Tiles - continued

<u>Tile</u>	<u>Width</u>	<u>Height</u>	<u>Overlap</u>
2585_2035	2000.000	2000.000	False
2585_2037	2000.000	2000.000	False
2585_2039	2000.000	2000.000	False
2585_2041	2000.000	2000.000	False
2585_2043	2000.000	2000.000	False
2585_2045	2000.000	2000.000	False
2585_2047	2000.000	2000.000	False
2585_2049	2000.000	2000.000	False
2585_2051	2000.000	2000.000	False
2585_2053	2000.000	2000.000	False
2585_2055	2000.000	2000.000	False
2585_2057	2000.000	2000.000	False
2585_2059	2000.000	2000.000	False
2585_2061	2000.000	2000.000	False
2585_2063	2000.000	2000.000	False
2585_2065	2000.000	2000.000	False
2585_2067	2000.000	2000.000	False
2585_2069	2000.000	2000.000	False
2585_2071	2000.000	2000.000	False
2585_2073	2000.000	2000.000	False
2585_2075	2000.000	2000.000	False
2585_2077	2000.000	2000.000	False
2585_2079	2000.000	2000.000	False
2585_2081	2000.000	2000.000	False
2585_2083	2000.000	2000.000	False
2585_2085	2000.000	2000.000	False
2585_2087	2000.000	2000.000	False
2585_2089	2000.000	2000.000	False
2585_2091	2000.000	2000.000	False
2585_2093	2000.000	2000.000	False
2585_2095	2000.000	2000.000	False
2585_2097	2000.000	2000.000	False
2585_2099	2000.000	2000.000	False
2585_2101	2000.000	2000.000	False
2585_2103	2000.000	2000.000	False
2585_2105	2000.000	2000.000	False
2585_2107	2000.000	2000.000	False
2585_2109	2000.000	2000.000	False
2585_2111	2000.000	2000.000	False
2585_2113	2000.000	2000.000	False
2585_2115	2000.000	2000.000	False
2585_2117	2000.000	2000.000	False
2585_2119	2000.000	2000.000	False
2585_2121	2000.000	2000.000	False
2585_2123	2000.000	2000.000	False
2585_2125	2000.000	2000.000	False
2585_2127	2000.000	2000.000	False
2587_1999	2000.000	2000.000	False

DPH-17 Report on Tiles - continued

<u>Tile</u>	<u>Width</u>	<u>Height</u>	<u>Overlap</u>
2587_2001	2000.000	2000.000	False
2587_2003	2000.000	2000.000	False
2587_2005	2000.000	2000.000	False
2587_2007	2000.000	2000.000	False
2587_2009	2000.000	2000.000	False
2587_2011	2000.000	2000.000	False
2587_2013	2000.000	2000.000	False
2587_2015	2000.000	2000.000	False
2587_2017	2000.000	2000.000	False
2587_2019	2000.000	2000.000	False
2587_2021	2000.000	2000.000	False
2587_2023	2000.000	2000.000	False
2587_2025	2000.000	2000.000	False
2587_2027	2000.000	2000.000	False
2587_2029	2000.000	2000.000	False
2587_2031	2000.000	2000.000	False
2587_2033	2000.000	2000.000	False
2587_2035	2000.000	2000.000	False
2587_2037	2000.000	2000.000	False
2587_2039	2000.000	2000.000	False
2587_2041	2000.000	2000.000	False
2587_2043	2000.000	2000.000	False
2587_2045	2000.000	2000.000	False
2587_2047	2000.000	2000.000	False
2587_2049	2000.000	2000.000	False
2587_2051	2000.000	2000.000	False
2587_2053	2000.000	2000.000	False
2587_2055	2000.000	2000.000	False
2587_2057	2000.000	2000.000	False
2587_2059	2000.000	2000.000	False
2587_2061	2000.000	2000.000	False
2587_2063	2000.000	2000.000	False
2587_2065	2000.000	2000.000	False
2587_2067	2000.000	2000.000	False
2587_2069	2000.000	2000.000	False
2587_2071	2000.000	2000.000	False
2587_2073	2000.000	2000.000	False
2587_2075	2000.000	2000.000	False
2587_2077	2000.000	2000.000	False
2587_2079	2000.000	2000.000	False
2587_2081	2000.000	2000.000	False
2587_2083	2000.000	2000.000	False
2587_2085	2000.000	2000.000	False
2587_2087	2000.000	2000.000	False
2587_2089	2000.000	2000.000	False
2587_2091	2000.000	2000.000	False
2587_2093	2000.000	2000.000	False
2587_2095	2000.000	2000.000	False

DPH-17 Report on Tiles - continued

<u>Tile</u>	<u>Width</u>	<u>Height</u>	<u>Overlap</u>
2587_2097	2000.000	2000.000	False
2587_2099	2000.000	2000.000	False
2587_2101	2000.000	2000.000	False
2587_2103	2000.000	2000.000	False
2587_2105	2000.000	2000.000	False
2587_2107	2000.000	2000.000	False
2587_2109	2000.000	2000.000	False
2587_2111	2000.000	2000.000	False
2587_2113	2000.000	2000.000	False
2587_2115	2000.000	2000.000	False
2587_2117	2000.000	2000.000	False
2587_2119	2000.000	2000.000	False
2587_2121	2000.000	2000.000	False
2587_2123	2000.000	2000.000	False
2587_2125	2000.000	2000.000	False
2587_2127	2000.000	2000.000	False
2589_1999	2000.000	2000.000	False
2589_2001	2000.000	2000.000	False
2589_2003	2000.000	2000.000	False
2589_2005	2000.000	2000.000	False
2589_2007	2000.000	2000.000	False
2589_2009	2000.000	2000.000	False
2589_2011	2000.000	2000.000	False
2589_2013	2000.000	2000.000	False
2589_2015	2000.000	2000.000	False
2589_2017	2000.000	2000.000	False
2589_2019	2000.000	2000.000	False
2589_2021	2000.000	2000.000	False
2589_2023	2000.000	2000.000	False
2589_2025	2000.000	2000.000	False
2589_2027	2000.000	2000.000	False
2589_2029	2000.000	2000.000	False
2589_2031	2000.000	2000.000	False
2589_2033	2000.000	2000.000	False
2589_2035	2000.000	2000.000	False
2589_2037	2000.000	2000.000	False
2589_2039	2000.000	2000.000	False
2589_2041	2000.000	2000.000	False
2589_2043	2000.000	2000.000	False
2589_2045	2000.000	2000.000	False
2589_2047	2000.000	2000.000	False
2589_2049	2000.000	2000.000	False
2589_2051	2000.000	2000.000	False
2589_2053	2000.000	2000.000	False
2589_2055	2000.000	2000.000	False
2589_2057	2000.000	2000.000	False
2589_2059	2000.000	2000.000	False
2589_2061	2000.000	2000.000	False

DPH-17 Report on Tiles - continued

<u>Tile</u>	<u>Width</u>	<u>Height</u>	<u>Overlap</u>
2589_2063	2000.000	2000.000	False
2589_2065	2000.000	2000.000	False
2589_2067	2000.000	2000.000	False
2589_2069	2000.000	2000.000	False
2589_2071	2000.000	2000.000	False
2589_2073	2000.000	2000.000	False
2589_2075	2000.000	2000.000	False
2589_2077	2000.000	2000.000	False
2589_2079	2000.000	2000.000	False
2589_2081	2000.000	2000.000	False
2589_2083	2000.000	2000.000	False
2589_2085	2000.000	2000.000	False
2589_2087	2000.000	2000.000	False
2589_2089	2000.000	2000.000	False
2589_2091	2000.000	2000.000	False
2589_2093	2000.000	2000.000	False
2589_2095	2000.000	2000.000	False
2589_2097	2000.000	2000.000	False
2589_2099	2000.000	2000.000	False
2589_2101	2000.000	2000.000	False
2589_2103	2000.000	2000.000	False
2589_2105	2000.000	2000.000	False
2589_2107	2000.000	2000.000	False
2589_2109	2000.000	2000.000	False
2589_2111	2000.000	2000.000	False
2589_2113	2000.000	2000.000	False
2589_2115	2000.000	2000.000	False
2589_2117	2000.000	2000.000	False
2589_2119	2000.000	2000.000	False
2589_2121	2000.000	2000.000	False
2589_2123	2000.000	2000.000	False
2589_2125	2000.000	2000.000	False
2589_2127	2000.000	2000.000	False
2591_1999	2000.000	2000.000	False
2591_2001	2000.000	2000.000	False
2591_2003	2000.000	2000.000	False
2591_2005	2000.000	2000.000	False
2591_2007	2000.000	2000.000	False
2591_2009	2000.000	2000.000	False
2591_2011	2000.000	2000.000	False
2591_2013	2000.000	2000.000	False
2591_2015	2000.000	2000.000	False
2591_2017	2000.000	2000.000	False
2591_2019	2000.000	2000.000	False
2591_2021	2000.000	2000.000	False
2591_2023	2000.000	2000.000	False
2591_2025	2000.000	2000.000	False
2591_2027	2000.000	2000.000	False

DPH-17 Report on Tiles - continued

<u>Tile</u>	<u>Width</u>	<u>Height</u>	<u>Overlap</u>
2591_2029	2000.000	2000.000	False
2591_2031	2000.000	2000.000	False
2591_2033	2000.000	2000.000	False
2591_2035	2000.000	2000.000	False
2591_2037	2000.000	2000.000	False
2591_2039	2000.000	2000.000	False
2591_2041	2000.000	2000.000	False
2591_2043	2000.000	2000.000	False
2591_2045	2000.000	2000.000	False
2591_2047	2000.000	2000.000	False
2591_2049	2000.000	2000.000	False
2591_2051	2000.000	2000.000	False
2591_2053	2000.000	2000.000	False
2591_2055	2000.000	2000.000	False
2591_2057	2000.000	2000.000	False
2591_2059	2000.000	2000.000	False
2591_2061	2000.000	2000.000	False
2591_2063	2000.000	2000.000	False
2591_2065	2000.000	2000.000	False
2591_2067	2000.000	2000.000	False
2591_2069	2000.000	2000.000	False
2591_2071	2000.000	2000.000	False
2591_2073	2000.000	2000.000	False
2591_2075	2000.000	2000.000	False
2591_2077	2000.000	2000.000	False
2591_2079	2000.000	2000.000	False
2591_2081	2000.000	2000.000	False
2591_2083	2000.000	2000.000	False
2591_2085	2000.000	2000.000	False
2591_2087	2000.000	2000.000	False
2591_2089	2000.000	2000.000	False
2591_2091	2000.000	2000.000	False
2591_2093	2000.000	2000.000	False
2591_2095	2000.000	2000.000	False
2591_2097	2000.000	2000.000	False
2591_2099	2000.000	2000.000	False
2591_2101	2000.000	2000.000	False
2591_2103	2000.000	2000.000	False
2591_2105	2000.000	2000.000	False
2591_2107	2000.000	2000.000	False
2591_2109	2000.000	2000.000	False
2591_2111	2000.000	2000.000	False
2591_2113	2000.000	2000.000	False
2591_2115	2000.000	2000.000	False
2591_2117	2000.000	2000.000	False
2591_2119	2000.000	2000.000	False
2591_2121	2000.000	2000.000	False
2591_2123	2000.000	2000.000	False

DPH-17 Report on Tiles - continued

<u>Tile</u>	<u>Width</u>	<u>Height</u>	<u>Overlap</u>
2591_2125	2000.000	2000.000	False
2591_2127	2000.000	2000.000	False
2593_1999	2000.000	2000.000	False
2593_2001	2000.000	2000.000	False
2593_2003	2000.000	2000.000	False
2593_2005	2000.000	2000.000	False
2593_2007	2000.000	2000.000	False
2593_2009	2000.000	2000.000	False
2593_2011	2000.000	2000.000	False
2593_2013	2000.000	2000.000	False
2593_2015	2000.000	2000.000	False
2593_2017	2000.000	2000.000	False
2593_2019	2000.000	2000.000	False
2593_2021	2000.000	2000.000	False
2593_2023	2000.000	2000.000	False
2593_2025	2000.000	2000.000	False
2593_2027	2000.000	2000.000	False
2593_2029	2000.000	2000.000	False
2593_2031	2000.000	2000.000	False
2593_2033	2000.000	2000.000	False
2593_2035	2000.000	2000.000	False
2593_2037	2000.000	2000.000	False
2593_2039	2000.000	2000.000	False
2593_2041	2000.000	2000.000	False
2593_2043	2000.000	2000.000	False
2593_2045	2000.000	2000.000	False
2593_2047	2000.000	2000.000	False
2593_2049	2000.000	2000.000	False
2593_2051	2000.000	2000.000	False
2593_2053	2000.000	2000.000	False
2593_2055	2000.000	2000.000	False
2593_2057	2000.000	2000.000	False
2593_2059	2000.000	2000.000	False
2593_2061	2000.000	2000.000	False
2593_2063	2000.000	2000.000	False
2593_2065	2000.000	2000.000	False
2593_2067	2000.000	2000.000	False
2593_2069	2000.000	2000.000	False
2593_2071	2000.000	2000.000	False
2593_2073	2000.000	2000.000	False
2593_2075	2000.000	2000.000	False
2593_2077	2000.000	2000.000	False
2593_2079	2000.000	2000.000	False
2593_2081	2000.000	2000.000	False
2593_2083	2000.000	2000.000	False
2593_2085	2000.000	2000.000	False
2593_2087	2000.000	2000.000	False
2593_2089	2000.000	2000.000	False

DPH-17 Report on Tiles - continued

<u>Tile</u>	<u>Width</u>	<u>Height</u>	<u>Overlap</u>
2593_2091	2000.000	2000.000	False
2593_2093	2000.000	2000.000	False
2593_2095	2000.000	2000.000	False
2593_2097	2000.000	2000.000	False
2593_2099	2000.000	2000.000	False
2593_2101	2000.000	2000.000	False
2593_2103	2000.000	2000.000	False
2593_2105	2000.000	2000.000	False
2593_2107	2000.000	2000.000	False
2593_2109	2000.000	2000.000	False
2593_2111	2000.000	2000.000	False
2593_2113	2000.000	2000.000	False
2593_2115	2000.000	2000.000	False
2593_2117	2000.000	2000.000	False
2593_2119	2000.000	2000.000	False
2593_2121	2000.000	2000.000	False
2593_2123	2000.000	2000.000	False
2593_2125	2000.000	2000.000	False
2593_2127	2000.000	2000.000	False
2595_1999	2000.000	2000.000	False
2595_2001	2000.000	2000.000	False
2595_2003	2000.000	2000.000	False
2595_2005	2000.000	2000.000	False
2595_2007	2000.000	2000.000	False
2595_2009	2000.000	2000.000	False
2595_2011	2000.000	2000.000	False
2595_2013	2000.000	2000.000	False
2595_2015	2000.000	2000.000	False
2595_2017	2000.000	2000.000	False
2595_2019	2000.000	2000.000	False
2595_2021	2000.000	2000.000	False
2595_2023	2000.000	2000.000	False
2595_2025	2000.000	2000.000	False
2595_2027	2000.000	2000.000	False
2595_2029	2000.000	2000.000	False
2595_2031	2000.000	2000.000	False
2595_2033	2000.000	2000.000	False
2595_2035	2000.000	2000.000	False
2595_2037	2000.000	2000.000	False
2595_2039	2000.000	2000.000	False
2595_2041	2000.000	2000.000	False
2595_2043	2000.000	2000.000	False
2595_2045	2000.000	2000.000	False
2595_2047	2000.000	2000.000	False
2595_2049	2000.000	2000.000	False
2595_2051	2000.000	2000.000	False
2595_2053	2000.000	2000.000	False
2595_2055	2000.000	2000.000	False

DPH-17 Report on Tiles - continued

<u>Tile</u>	<u>Width</u>	<u>Height</u>	<u>Overlap</u>
2595_2057	2000.000	2000.000	False
2595_2059	2000.000	2000.000	False
2595_2061	2000.000	2000.000	False
2595_2063	2000.000	2000.000	False
2595_2065	2000.000	2000.000	False
2595_2067	2000.000	2000.000	False
2595_2069	2000.000	2000.000	False
2595_2071	2000.000	2000.000	False
2595_2073	2000.000	2000.000	False
2595_2075	2000.000	2000.000	False
2595_2077	2000.000	2000.000	False
2595_2079	2000.000	2000.000	False
2595_2081	2000.000	2000.000	False
2595_2083	2000.000	2000.000	False
2595_2085	2000.000	2000.000	False
2595_2087	2000.000	2000.000	False
2595_2089	2000.000	2000.000	False
2595_2091	2000.000	2000.000	False
2595_2093	2000.000	2000.000	False
2595_2095	2000.000	2000.000	False
2595_2097	2000.000	2000.000	False
2595_2099	2000.000	2000.000	False
2595_2101	2000.000	2000.000	False
2595_2103	2000.000	2000.000	False
2595_2105	2000.000	2000.000	False
2595_2107	2000.000	2000.000	False
2595_2109	2000.000	2000.000	False
2595_2111	2000.000	2000.000	False
2595_2113	2000.000	2000.000	False
2595_2115	2000.000	2000.000	False
2595_2117	2000.000	2000.000	False
2595_2119	2000.000	2000.000	False
2595_2121	2000.000	2000.000	False
2595_2123	2000.000	2000.000	False
2595_2125	2000.000	2000.000	False
2595_2127	2000.000	2000.000	False
2597_1999	2000.000	2000.000	False
2597_2001	2000.000	2000.000	False
2597_2003	2000.000	2000.000	False
2597_2005	2000.000	2000.000	False
2597_2007	2000.000	2000.000	False
2597_2009	2000.000	2000.000	False
2597_2011	2000.000	2000.000	False
2597_2013	2000.000	2000.000	False
2597_2015	2000.000	2000.000	False
2597_2017	2000.000	2000.000	False
2597_2019	2000.000	2000.000	False
2597_2021	2000.000	2000.000	False

DPH-17 Report on Tiles - continued

<u>Tile</u>	<u>Width</u>	<u>Height</u>	<u>Overlap</u>
2597_2023	2000.000	2000.000	False
2597_2025	2000.000	2000.000	False
2597_2027	2000.000	2000.000	False
2597_2029	2000.000	2000.000	False
2597_2031	2000.000	2000.000	False
2597_2033	2000.000	2000.000	False
2597_2035	2000.000	2000.000	False
2597_2037	2000.000	2000.000	False
2597_2039	2000.000	2000.000	False
2597_2041	2000.000	2000.000	False
2597_2043	2000.000	2000.000	False
2597_2045	2000.000	2000.000	False
2597_2047	2000.000	2000.000	False
2597_2049	2000.000	2000.000	False
2597_2051	2000.000	2000.000	False
2597_2053	2000.000	2000.000	False
2597_2055	2000.000	2000.000	False
2597_2057	2000.000	2000.000	False
2597_2059	2000.000	2000.000	False
2597_2061	2000.000	2000.000	False
2597_2063	2000.000	2000.000	False
2597_2065	2000.000	2000.000	False
2597_2067	2000.000	2000.000	False
2597_2069	2000.000	2000.000	False
2597_2071	2000.000	2000.000	False
2597_2073	2000.000	2000.000	False
2597_2075	2000.000	2000.000	False
2597_2077	2000.000	2000.000	False
2597_2079	2000.000	2000.000	False
2597_2081	2000.000	2000.000	False
2597_2083	2000.000	2000.000	False
2597_2085	2000.000	2000.000	False
2597_2087	2000.000	2000.000	False
2597_2089	2000.000	2000.000	False
2597_2091	2000.000	2000.000	False
2597_2093	2000.000	2000.000	False
2597_2095	2000.000	2000.000	False
2597_2097	2000.000	2000.000	False
2597_2099	2000.000	2000.000	False
2597_2101	2000.000	2000.000	False
2597_2103	2000.000	2000.000	False
2597_2105	2000.000	2000.000	False
2597_2107	2000.000	2000.000	False
2597_2109	2000.000	2000.000	False
2597_2111	2000.000	2000.000	False
2597_2113	2000.000	2000.000	False
2597_2115	2000.000	2000.000	False
2597_2117	2000.000	2000.000	False

DPH-17 Report on Tiles - continued

<u>Tile</u>	<u>Width</u>	<u>Height</u>	<u>Overlap</u>
2597_2119	2000.000	2000.000	False
2597_2121	2000.000	2000.000	False
2597_2123	2000.000	2000.000	False
2597_2125	2000.000	2000.000	False
2597_2127	2000.000	2000.000	False
2599_1999	2000.000	2000.000	False
2599_2001	2000.000	2000.000	False
2599_2003	2000.000	2000.000	False
2599_2005	2000.000	2000.000	False
2599_2007	2000.000	2000.000	False
2599_2009	2000.000	2000.000	False
2599_2011	2000.000	2000.000	False
2599_2013	2000.000	2000.000	False
2599_2015	2000.000	2000.000	False
2599_2017	2000.000	2000.000	False
2599_2019	2000.000	2000.000	False
2599_2021	2000.000	2000.000	False
2599_2023	2000.000	2000.000	False
2599_2025	2000.000	2000.000	False
2599_2027	2000.000	2000.000	False
2599_2029	2000.000	2000.000	False
2599_2031	2000.000	2000.000	False
2599_2033	2000.000	2000.000	False
2599_2035	2000.000	2000.000	False
2599_2037	2000.000	2000.000	False
2599_2039	2000.000	2000.000	False
2599_2041	2000.000	2000.000	False
2599_2043	2000.000	2000.000	False
2599_2045	2000.000	2000.000	False
2599_2047	2000.000	2000.000	False
2599_2049	2000.000	2000.000	False
2599_2051	2000.000	2000.000	False
2599_2053	2000.000	2000.000	False
2599_2055	2000.000	2000.000	False
2599_2057	2000.000	2000.000	False
2599_2059	2000.000	2000.000	False
2599_2061	2000.000	2000.000	False
2599_2063	2000.000	2000.000	False
2599_2065	2000.000	2000.000	False
2599_2067	2000.000	2000.000	False
2599_2069	2000.000	2000.000	False
2599_2071	2000.000	2000.000	False
2599_2073	2000.000	2000.000	False
2599_2075	2000.000	2000.000	False
2599_2077	2000.000	2000.000	False
2599_2079	2000.000	2000.000	False
2599_2081	2000.000	2000.000	False
2599_2083	2000.000	2000.000	False

DPH-17 Report on Tiles - continued

<u>Tile</u>	<u>Width</u>	<u>Height</u>	<u>Overlap</u>
2599_2085	2000.000	2000.000	False
2599_2087	2000.000	2000.000	False
2599_2089	2000.000	2000.000	False
2599_2091	2000.000	2000.000	False
2599_2093	2000.000	2000.000	False
2599_2095	2000.000	2000.000	False
2599_2097	2000.000	2000.000	False
2599_2099	2000.000	2000.000	False
2599_2101	2000.000	2000.000	False
2599_2103	2000.000	2000.000	False
2599_2105	2000.000	2000.000	False
2599_2107	2000.000	2000.000	False
2599_2109	2000.000	2000.000	False
2599_2111	2000.000	2000.000	False
2599_2113	2000.000	2000.000	False
2599_2115	2000.000	2000.000	False
2599_2117	2000.000	2000.000	False
2599_2119	2000.000	2000.000	False
2599_2121	2000.000	2000.000	False
2599_2123	2000.000	2000.000	False
2599_2125	2000.000	2000.000	False
2599_2127	2000.000	2000.000	False
2601_1999	2000.000	2000.000	False
2601_2001	2000.000	2000.000	False
2601_2003	2000.000	2000.000	False
2601_2005	2000.000	2000.000	False
2601_2007	2000.000	2000.000	False
2601_2009	2000.000	2000.000	False
2601_2011	2000.000	2000.000	False
2601_2013	2000.000	2000.000	False
2601_2015	2000.000	2000.000	False
2601_2017	2000.000	2000.000	False
2601_2019	2000.000	2000.000	False
2601_2021	2000.000	2000.000	False
2601_2023	2000.000	2000.000	False
2601_2025	2000.000	2000.000	False
2601_2027	2000.000	2000.000	False
2601_2029	2000.000	2000.000	False
2601_2031	2000.000	2000.000	False
2601_2033	2000.000	2000.000	False
2601_2035	2000.000	2000.000	False
2601_2037	2000.000	2000.000	False
2601_2039	2000.000	2000.000	False
2601_2041	2000.000	2000.000	False
2601_2043	2000.000	2000.000	False
2601_2045	2000.000	2000.000	False
2601_2047	2000.000	2000.000	False
2601_2049	2000.000	2000.000	False

DPH-17 Report on Tiles - continued

<u>Tile</u>	<u>Width</u>	<u>Height</u>	<u>Overlap</u>
2601_2051	2000.000	2000.000	False
2601_2053	2000.000	2000.000	False
2601_2055	2000.000	2000.000	False
2601_2057	2000.000	2000.000	False
2601_2059	2000.000	2000.000	False
2601_2061	2000.000	2000.000	False
2601_2063	2000.000	2000.000	False
2601_2065	2000.000	2000.000	False
2601_2067	2000.000	2000.000	False
2601_2069	2000.000	2000.000	False
2601_2071	2000.000	2000.000	False
2601_2073	2000.000	2000.000	False
2601_2075	2000.000	2000.000	False
2601_2077	2000.000	2000.000	False
2601_2079	2000.000	2000.000	False
2601_2081	2000.000	2000.000	False
2601_2083	2000.000	2000.000	False
2601_2085	2000.000	2000.000	False
2601_2087	2000.000	2000.000	False
2601_2089	2000.000	2000.000	False
2601_2091	2000.000	2000.000	False
2601_2093	2000.000	2000.000	False
2601_2095	2000.000	2000.000	False
2601_2097	2000.000	2000.000	False
2601_2099	2000.000	2000.000	False
2601_2101	2000.000	2000.000	False
2601_2103	2000.000	2000.000	False
2601_2105	2000.000	2000.000	False
2601_2107	2000.000	2000.000	False
2601_2109	2000.000	2000.000	False
2601_2111	2000.000	2000.000	False
2601_2113	2000.000	2000.000	False
2601_2115	2000.000	2000.000	False
2601_2117	2000.000	2000.000	False
2601_2119	2000.000	2000.000	False
2601_2121	2000.000	2000.000	False
2601_2123	2000.000	2000.000	False
2601_2125	2000.000	2000.000	False
2601_2127	2000.000	2000.000	False
2603_1999	2000.000	2000.000	False
2603_2001	2000.000	2000.000	False
2603_2003	2000.000	2000.000	False
2603_2005	2000.000	2000.000	False
2603_2007	2000.000	2000.000	False
2603_2009	2000.000	2000.000	False
2603_2011	2000.000	2000.000	False
2603_2013	2000.000	2000.000	False
2603_2015	2000.000	2000.000	False

DPH-17 Report on Tiles - continued

<u>Tile</u>	<u>Width</u>	<u>Height</u>	<u>Overlap</u>
2603_2017	2000.000	2000.000	False
2603_2019	2000.000	2000.000	False
2603_2021	2000.000	2000.000	False
2603_2023	2000.000	2000.000	False
2603_2025	2000.000	2000.000	False
2603_2027	2000.000	2000.000	False
2603_2029	2000.000	2000.000	False
2603_2031	2000.000	2000.000	False
2603_2033	2000.000	2000.000	False
2603_2035	2000.000	2000.000	False
2603_2037	2000.000	2000.000	False
2603_2039	2000.000	2000.000	False
2603_2041	2000.000	2000.000	False
2603_2043	2000.000	2000.000	False
2603_2045	2000.000	2000.000	False
2603_2047	2000.000	2000.000	False
2603_2049	2000.000	2000.000	False
2603_2051	2000.000	2000.000	False
2603_2053	2000.000	2000.000	False
2603_2055	2000.000	2000.000	False
2603_2057	2000.000	2000.000	False
2603_2059	2000.000	2000.000	False
2603_2061	2000.000	2000.000	False
2603_2063	2000.000	2000.000	False
2603_2065	2000.000	2000.000	False
2603_2067	2000.000	2000.000	False
2603_2069	2000.000	2000.000	False
2603_2071	2000.000	2000.000	False
2603_2073	2000.000	2000.000	False
2603_2075	2000.000	2000.000	False
2603_2077	2000.000	2000.000	False
2603_2079	2000.000	2000.000	False
2603_2081	2000.000	2000.000	False
2603_2083	2000.000	2000.000	False
2603_2085	2000.000	2000.000	False
2603_2087	2000.000	2000.000	False
2603_2089	2000.000	2000.000	False
2603_2091	2000.000	2000.000	False
2603_2093	2000.000	2000.000	False
2603_2095	2000.000	2000.000	False
2603_2097	2000.000	2000.000	False
2603_2099	2000.000	2000.000	False
2603_2101	2000.000	2000.000	False
2603_2103	2000.000	2000.000	False
2603_2105	2000.000	2000.000	False
2603_2107	2000.000	2000.000	False
2603_2109	2000.000	2000.000	False
2603_2111	2000.000	2000.000	False

DPH-17 Report on Tiles - continued

<u>Tile</u>	<u>Width</u>	<u>Height</u>	<u>Overlap</u>
2603_2113	2000.000	2000.000	False
2603_2115	2000.000	2000.000	False
2603_2117	2000.000	2000.000	False
2603_2119	2000.000	2000.000	False
2603_2121	2000.000	2000.000	False
2603_2123	2000.000	2000.000	False
2603_2125	2000.000	2000.000	False
2603_2127	2000.000	2000.000	False
2605_1999	2000.000	2000.000	False
2605_2001	2000.000	2000.000	False
2605_2003	2000.000	2000.000	False
2605_2005	2000.000	2000.000	False
2605_2007	2000.000	2000.000	False
2605_2009	2000.000	2000.000	False
2605_2011	2000.000	2000.000	False
2605_2013	2000.000	2000.000	False
2605_2015	2000.000	2000.000	False
2605_2017	2000.000	2000.000	False
2605_2019	2000.000	2000.000	False
2605_2021	2000.000	2000.000	False
2605_2023	2000.000	2000.000	False
2605_2025	2000.000	2000.000	False
2605_2027	2000.000	2000.000	False
2605_2029	2000.000	2000.000	False
2605_2031	2000.000	2000.000	False
2605_2033	2000.000	2000.000	False
2605_2035	2000.000	2000.000	False
2605_2037	2000.000	2000.000	False
2605_2039	2000.000	2000.000	False
2605_2041	2000.000	2000.000	False
2605_2043	2000.000	2000.000	False
2605_2045	2000.000	2000.000	False
2605_2047	2000.000	2000.000	False
2605_2049	2000.000	2000.000	False
2605_2051	2000.000	2000.000	False
2605_2053	2000.000	2000.000	False
2605_2055	2000.000	2000.000	False
2605_2057	2000.000	2000.000	False
2605_2059	2000.000	2000.000	False
2605_2061	2000.000	2000.000	False
2605_2063	2000.000	2000.000	False
2605_2065	2000.000	2000.000	False
2605_2067	2000.000	2000.000	False
2605_2069	2000.000	2000.000	False
2605_2071	2000.000	2000.000	False
2605_2073	2000.000	2000.000	False
2605_2075	2000.000	2000.000	False
2605_2077	2000.000	2000.000	False

DPH-17 Report on Tiles - continued

<u>Tile</u>	<u>Width</u>	<u>Height</u>	<u>Overlap</u>
2605_2079	2000.000	2000.000	False
2605_2081	2000.000	2000.000	False
2605_2083	2000.000	2000.000	False
2605_2085	2000.000	2000.000	False
2605_2087	2000.000	2000.000	False
2605_2089	2000.000	2000.000	False
2605_2091	2000.000	2000.000	False
2605_2093	2000.000	2000.000	False
2605_2095	2000.000	2000.000	False
2605_2097	2000.000	2000.000	False
2605_2099	2000.000	2000.000	False
2605_2101	2000.000	2000.000	False
2605_2103	2000.000	2000.000	False
2605_2105	2000.000	2000.000	False
2605_2107	2000.000	2000.000	False
2605_2109	2000.000	2000.000	False
2605_2111	2000.000	2000.000	False
2605_2113	2000.000	2000.000	False
2605_2115	2000.000	2000.000	False
2605_2117	2000.000	2000.000	False
2605_2119	2000.000	2000.000	False
2605_2121	2000.000	2000.000	False
2605_2123	2000.000	2000.000	False
2605_2125	2000.000	2000.000	False
2605_2127	2000.000	2000.000	False
2607_1999	2000.000	2000.000	False
2607_2001	2000.000	2000.000	False
2607_2003	2000.000	2000.000	False
2607_2005	2000.000	2000.000	False
2607_2007	2000.000	2000.000	False
2607_2009	2000.000	2000.000	False
2607_2011	2000.000	2000.000	False
2607_2013	2000.000	2000.000	False
2607_2015	2000.000	2000.000	False
2607_2017	2000.000	2000.000	False
2607_2019	2000.000	2000.000	False
2607_2021	2000.000	2000.000	False
2607_2023	2000.000	2000.000	False
2607_2025	2000.000	2000.000	False
2607_2027	2000.000	2000.000	False
2607_2029	2000.000	2000.000	False
2607_2031	2000.000	2000.000	False
2607_2033	2000.000	2000.000	False
2607_2035	2000.000	2000.000	False
2607_2037	2000.000	2000.000	False
2607_2039	2000.000	2000.000	False
2607_2041	2000.000	2000.000	False
2607_2043	2000.000	2000.000	False

DPH-17 Report on Tiles - continued

<u>Tile</u>	<u>Width</u>	<u>Height</u>	<u>Overlap</u>
2607_2045	2000.000	2000.000	False
2607_2047	2000.000	2000.000	False
2607_2049	2000.000	2000.000	False
2607_2051	2000.000	2000.000	False
2607_2053	2000.000	2000.000	False
2607_2055	2000.000	2000.000	False
2607_2057	2000.000	2000.000	False
2607_2059	2000.000	2000.000	False
2607_2061	2000.000	2000.000	False
2607_2063	2000.000	2000.000	False
2607_2065	2000.000	2000.000	False
2607_2067	2000.000	2000.000	False
2607_2069	2000.000	2000.000	False
2607_2071	2000.000	2000.000	False
2607_2073	2000.000	2000.000	False
2607_2075	2000.000	2000.000	False
2607_2077	2000.000	2000.000	False
2607_2079	2000.000	2000.000	False
2607_2081	2000.000	2000.000	False
2607_2083	2000.000	2000.000	False
2607_2085	2000.000	2000.000	False
2607_2087	2000.000	2000.000	False
2607_2089	2000.000	2000.000	False
2607_2091	2000.000	2000.000	False
2607_2093	2000.000	2000.000	False
2607_2095	2000.000	2000.000	False
2607_2097	2000.000	2000.000	False
2607_2099	2000.000	2000.000	False
2607_2101	2000.000	2000.000	False
2607_2103	2000.000	2000.000	False
2607_2105	2000.000	2000.000	False
2607_2107	2000.000	2000.000	False
2607_2109	2000.000	2000.000	False
2607_2111	2000.000	2000.000	False
2607_2113	2000.000	2000.000	False
2607_2115	2000.000	2000.000	False
2607_2117	2000.000	2000.000	False
2607_2119	2000.000	2000.000	False
2607_2121	2000.000	2000.000	False
2607_2123	2000.000	2000.000	False
2607_2125	2000.000	2000.000	False
2607_2127	2000.000	2000.000	False
2609_1999	2000.000	2000.000	False
2609_2001	2000.000	2000.000	False
2609_2003	2000.000	2000.000	False
2609_2005	2000.000	2000.000	False
2609_2007	2000.000	2000.000	False
2609_2009	2000.000	2000.000	False

DPH-17 Report on Tiles - continued

<u>Tile</u>	<u>Width</u>	<u>Height</u>	<u>Overlap</u>
2609_2011	2000.000	2000.000	False
2609_2013	2000.000	2000.000	False
2609_2015	2000.000	2000.000	False
2609_2017	2000.000	2000.000	False
2609_2019	2000.000	2000.000	False
2609_2021	2000.000	2000.000	False
2609_2023	2000.000	2000.000	False
2609_2025	2000.000	2000.000	False
2609_2027	2000.000	2000.000	False
2609_2029	2000.000	2000.000	False
2609_2031	2000.000	2000.000	False
2609_2033	2000.000	2000.000	False
2609_2035	2000.000	2000.000	False
2609_2037	2000.000	2000.000	False
2609_2039	2000.000	2000.000	False
2609_2041	2000.000	2000.000	False
2609_2043	2000.000	2000.000	False
2609_2045	2000.000	2000.000	False
2609_2047	2000.000	2000.000	False
2609_2049	2000.000	2000.000	False
2609_2051	2000.000	2000.000	False
2609_2053	2000.000	2000.000	False
2609_2055	2000.000	2000.000	False
2609_2057	2000.000	2000.000	False
2609_2059	2000.000	2000.000	False
2609_2061	2000.000	2000.000	False
2609_2063	2000.000	2000.000	False
2609_2065	2000.000	2000.000	False
2609_2067	2000.000	2000.000	False
2609_2069	2000.000	2000.000	False
2609_2071	2000.000	2000.000	False
2609_2073	2000.000	2000.000	False
2609_2075	2000.000	2000.000	False
2609_2077	2000.000	2000.000	False
2609_2079	2000.000	2000.000	False
2609_2081	2000.000	2000.000	False
2609_2083	2000.000	2000.000	False
2609_2085	2000.000	2000.000	False
2609_2087	2000.000	2000.000	False
2609_2089	2000.000	2000.000	False
2609_2091	2000.000	2000.000	False
2609_2093	2000.000	2000.000	False
2609_2095	2000.000	2000.000	False
2609_2097	2000.000	2000.000	False
2609_2099	2000.000	2000.000	False
2609_2101	2000.000	2000.000	False
2609_2103	2000.000	2000.000	False
2609_2105	2000.000	2000.000	False

DPH-17 Report on Tiles - continued

<u>Tile</u>	<u>Width</u>	<u>Height</u>	<u>Overlap</u>
2609_2107	2000.000	2000.000	False
2609_2109	2000.000	2000.000	False
2609_2111	2000.000	2000.000	False
2609_2113	2000.000	2000.000	False
2609_2115	2000.000	2000.000	False
2609_2117	2000.000	2000.000	False
2609_2119	2000.000	2000.000	False
2609_2121	2000.000	2000.000	False
2609_2123	2000.000	2000.000	False
2609_2125	2000.000	2000.000	False
2609_2127	2000.000	2000.000	False
2611_1999	2000.000	2000.000	False
2611_2001	2000.000	2000.000	False
2611_2003	2000.000	2000.000	False
2611_2005	2000.000	2000.000	False
2611_2007	2000.000	2000.000	False
2611_2009	2000.000	2000.000	False
2611_2011	2000.000	2000.000	False
2611_2013	2000.000	2000.000	False
2611_2015	2000.000	2000.000	False
2611_2017	2000.000	2000.000	False
2611_2019	2000.000	2000.000	False
2611_2021	2000.000	2000.000	False
2611_2023	2000.000	2000.000	False
2611_2025	2000.000	2000.000	False
2611_2027	2000.000	2000.000	False
2611_2029	2000.000	2000.000	False
2611_2031	2000.000	2000.000	False
2611_2033	2000.000	2000.000	False
2611_2035	2000.000	2000.000	False
2611_2037	2000.000	2000.000	False
2611_2039	2000.000	2000.000	False
2611_2041	2000.000	2000.000	False
2611_2043	2000.000	2000.000	False
2611_2045	2000.000	2000.000	False
2611_2047	2000.000	2000.000	False
2611_2049	2000.000	2000.000	False
2611_2051	2000.000	2000.000	False
2611_2053	2000.000	2000.000	False
2611_2055	2000.000	2000.000	False
2611_2057	2000.000	2000.000	False
2611_2059	2000.000	2000.000	False
2611_2061	2000.000	2000.000	False
2611_2063	2000.000	2000.000	False
2611_2065	2000.000	2000.000	False
2611_2067	2000.000	2000.000	False
2611_2069	2000.000	2000.000	False
2611_2071	2000.000	2000.000	False

DPH-17 Report on Tiles - continued

<u>Tile</u>	<u>Width</u>	<u>Height</u>	<u>Overlap</u>
2611_2073	2000.000	2000.000	False
2611_2075	2000.000	2000.000	False
2611_2077	2000.000	2000.000	False
2611_2079	2000.000	2000.000	False
2611_2081	2000.000	2000.000	False
2611_2083	2000.000	2000.000	False
2611_2085	2000.000	2000.000	False
2611_2087	2000.000	2000.000	False
2611_2089	2000.000	2000.000	False
2611_2091	2000.000	2000.000	False
2611_2093	2000.000	2000.000	False
2611_2095	2000.000	2000.000	False
2611_2097	2000.000	2000.000	False
2611_2099	2000.000	2000.000	False
2611_2101	2000.000	2000.000	False
2611_2103	2000.000	2000.000	False
2611_2105	2000.000	2000.000	False
2611_2107	2000.000	2000.000	False
2611_2109	2000.000	2000.000	False
2611_2111	2000.000	2000.000	False
2611_2113	2000.000	2000.000	False
2611_2115	2000.000	2000.000	False
2611_2117	2000.000	2000.000	False
2611_2119	2000.000	2000.000	False
2611_2121	2000.000	2000.000	False
2611_2123	2000.000	2000.000	False
2611_2125	2000.000	2000.000	False
2611_2127	2000.000	2000.000	False
2613_1999	2000.000	2000.000	False
2613_2001	2000.000	2000.000	False
2613_2003	2000.000	2000.000	False
2613_2005	2000.000	2000.000	False
2613_2007	2000.000	2000.000	False
2613_2009	2000.000	2000.000	False
2613_2011	2000.000	2000.000	False
2613_2013	2000.000	2000.000	False
2613_2015	2000.000	2000.000	False
2613_2017	2000.000	2000.000	False
2613_2019	2000.000	2000.000	False
2613_2021	2000.000	2000.000	False
2613_2023	2000.000	2000.000	False
2613_2025	2000.000	2000.000	False
2613_2027	2000.000	2000.000	False
2613_2029	2000.000	2000.000	False
2613_2031	2000.000	2000.000	False
2613_2033	2000.000	2000.000	False
2613_2035	2000.000	2000.000	False
2613_2037	2000.000	2000.000	False

DPH-17 Report on Tiles - continued

<u>Tile</u>	<u>Width</u>	<u>Height</u>	<u>Overlap</u>
2613_2039	2000.000	2000.000	False
2613_2041	2000.000	2000.000	False
2613_2043	2000.000	2000.000	False
2613_2045	2000.000	2000.000	False
2613_2047	2000.000	2000.000	False
2613_2049	2000.000	2000.000	False
2613_2051	2000.000	2000.000	False
2613_2053	2000.000	2000.000	False
2613_2055	2000.000	2000.000	False
2613_2057	2000.000	2000.000	False
2613_2059	2000.000	2000.000	False
2613_2061	2000.000	2000.000	False
2613_2063	2000.000	2000.000	False
2613_2065	2000.000	2000.000	False
2613_2067	2000.000	2000.000	False
2613_2069	2000.000	2000.000	False
2613_2071	2000.000	2000.000	False
2613_2073	2000.000	2000.000	False
2613_2075	2000.000	2000.000	False
2613_2077	2000.000	2000.000	False
2613_2079	2000.000	2000.000	False
2613_2081	2000.000	2000.000	False
2613_2083	2000.000	2000.000	False
2613_2085	2000.000	2000.000	False
2613_2087	2000.000	2000.000	False
2613_2089	2000.000	2000.000	False
2613_2091	2000.000	2000.000	False
2613_2093	2000.000	2000.000	False
2613_2095	2000.000	2000.000	False
2613_2097	2000.000	2000.000	False
2613_2099	2000.000	2000.000	False
2613_2101	2000.000	2000.000	False
2613_2103	2000.000	2000.000	False
2613_2105	2000.000	2000.000	False
2613_2107	2000.000	2000.000	False
2613_2109	2000.000	2000.000	False
2613_2111	2000.000	2000.000	False
2613_2113	2000.000	2000.000	False
2613_2115	2000.000	2000.000	False
2613_2117	2000.000	2000.000	False
2613_2119	2000.000	2000.000	False
2613_2121	2000.000	2000.000	False
2613_2123	2000.000	2000.000	False
2613_2125	2000.000	2000.000	False
2613_2127	2000.000	2000.000	False
2615_1999	2000.000	2000.000	False
2615_2001	2000.000	2000.000	False
2615_2003	2000.000	2000.000	False

DPH-17 Report on Tiles - continued

<u>Tile</u>	<u>Width</u>	<u>Height</u>	<u>Overlap</u>
2615_2005	2000.000	2000.000	False
2615_2007	2000.000	2000.000	False
2615_2009	2000.000	2000.000	False
2615_2011	2000.000	2000.000	False
2615_2013	2000.000	2000.000	False
2615_2015	2000.000	2000.000	False
2615_2017	2000.000	2000.000	False
2615_2019	2000.000	2000.000	False
2615_2021	2000.000	2000.000	False
2615_2023	2000.000	2000.000	False
2615_2025	2000.000	2000.000	False
2615_2027	2000.000	2000.000	False
2615_2029	2000.000	2000.000	False
2615_2031	2000.000	2000.000	False
2615_2033	2000.000	2000.000	False
2615_2035	2000.000	2000.000	False
2615_2037	2000.000	2000.000	False
2615_2039	2000.000	2000.000	False
2615_2041	2000.000	2000.000	False
2615_2043	2000.000	2000.000	False
2615_2045	2000.000	2000.000	False
2615_2047	2000.000	2000.000	False
2615_2049	2000.000	2000.000	False
2615_2051	2000.000	2000.000	False
2615_2053	2000.000	2000.000	False
2615_2055	2000.000	2000.000	False
2615_2057	2000.000	2000.000	False
2615_2059	2000.000	2000.000	False
2615_2061	2000.000	2000.000	False
2615_2063	2000.000	2000.000	False
2615_2065	2000.000	2000.000	False
2615_2067	2000.000	2000.000	False
2615_2069	2000.000	2000.000	False
2615_2071	2000.000	2000.000	False
2615_2073	2000.000	2000.000	False
2615_2075	2000.000	2000.000	False
2615_2077	2000.000	2000.000	False
2615_2079	2000.000	2000.000	False
2615_2081	2000.000	2000.000	False
2615_2083	2000.000	2000.000	False
2615_2085	2000.000	2000.000	False
2615_2087	2000.000	2000.000	False
2615_2089	2000.000	2000.000	False
2615_2091	2000.000	2000.000	False
2615_2093	2000.000	2000.000	False
2615_2095	2000.000	2000.000	False
2615_2097	2000.000	2000.000	False
2615_2099	2000.000	2000.000	False

DPH-17 Report on Tiles - continued

<u>Tile</u>	<u>Width</u>	<u>Height</u>	<u>Overlap</u>
2615_2101	2000.000	2000.000	False
2615_2103	2000.000	2000.000	False
2615_2105	2000.000	2000.000	False
2615_2107	2000.000	2000.000	False
2615_2109	2000.000	2000.000	False
2615_2111	2000.000	2000.000	False
2615_2113	2000.000	2000.000	False
2615_2115	2000.000	2000.000	False
2615_2117	2000.000	2000.000	False
2615_2119	2000.000	2000.000	False
2615_2121	2000.000	2000.000	False
2615_2123	2000.000	2000.000	False
2615_2125	2000.000	2000.000	False
2615_2127	2000.000	2000.000	False
2617_1999	2000.000	2000.000	False
2617_2001	2000.000	2000.000	False
2617_2003	2000.000	2000.000	False
2617_2005	2000.000	2000.000	False
2617_2007	2000.000	2000.000	False
2617_2009	2000.000	2000.000	False
2617_2011	2000.000	2000.000	False
2617_2013	2000.000	2000.000	False
2617_2015	2000.000	2000.000	False
2617_2017	2000.000	2000.000	False
2617_2019	2000.000	2000.000	False
2617_2021	2000.000	2000.000	False
2617_2023	2000.000	2000.000	False
2617_2025	2000.000	2000.000	False
2617_2027	2000.000	2000.000	False
2617_2029	2000.000	2000.000	False
2617_2031	2000.000	2000.000	False
2617_2033	2000.000	2000.000	False
2617_2035	2000.000	2000.000	False
2617_2037	2000.000	2000.000	False
2617_2039	2000.000	2000.000	False
2617_2041	2000.000	2000.000	False
2617_2043	2000.000	2000.000	False
2617_2045	2000.000	2000.000	False
2617_2047	2000.000	2000.000	False
2617_2049	2000.000	2000.000	False
2617_2051	2000.000	2000.000	False
2617_2053	2000.000	2000.000	False
2617_2055	2000.000	2000.000	False
2617_2057	2000.000	2000.000	False
2617_2059	2000.000	2000.000	False
2617_2061	2000.000	2000.000	False
2617_2063	2000.000	2000.000	False
2617_2065	2000.000	2000.000	False

DPH-17 Report on Tiles - continued

<u>Tile</u>	<u>Width</u>	<u>Height</u>	<u>Overlap</u>
2617_2067	2000.000	2000.000	False
2617_2069	2000.000	2000.000	False
2617_2071	2000.000	2000.000	False
2617_2073	2000.000	2000.000	False
2617_2075	2000.000	2000.000	False
2617_2077	2000.000	2000.000	False
2617_2079	2000.000	2000.000	False
2617_2081	2000.000	2000.000	False
2617_2083	2000.000	2000.000	False
2617_2085	2000.000	2000.000	False
2617_2087	2000.000	2000.000	False
2617_2089	2000.000	2000.000	False
2617_2091	2000.000	2000.000	False
2617_2093	2000.000	2000.000	False
2617_2095	2000.000	2000.000	False
2617_2097	2000.000	2000.000	False
2617_2099	2000.000	2000.000	False
2617_2101	2000.000	2000.000	False
2617_2103	2000.000	2000.000	False
2617_2105	2000.000	2000.000	False
2617_2107	2000.000	2000.000	False
2617_2109	2000.000	2000.000	False
2617_2111	2000.000	2000.000	False
2617_2113	2000.000	2000.000	False
2617_2115	2000.000	2000.000	False
2617_2117	2000.000	2000.000	False
2617_2119	2000.000	2000.000	False
2617_2121	2000.000	2000.000	False
2617_2123	2000.000	2000.000	False
2617_2125	2000.000	2000.000	False
2617_2127	2000.000	2000.000	False
2619_1999	2000.000	2000.000	False
2619_2001	2000.000	2000.000	False
2619_2003	2000.000	2000.000	False
2619_2005	2000.000	2000.000	False
2619_2007	2000.000	2000.000	False
2619_2009	2000.000	2000.000	False
2619_2011	2000.000	2000.000	False
2619_2013	2000.000	2000.000	False
2619_2015	2000.000	2000.000	False
2619_2017	2000.000	2000.000	False
2619_2019	2000.000	2000.000	False
2619_2021	2000.000	2000.000	False
2619_2023	2000.000	2000.000	False
2619_2025	2000.000	2000.000	False
2619_2027	2000.000	2000.000	False
2619_2029	2000.000	2000.000	False
2619_2031	2000.000	2000.000	False

DPH-17 Report on Tiles - continued

<u>Tile</u>	<u>Width</u>	<u>Height</u>	<u>Overlap</u>
2619_2033	2000.000	2000.000	False
2619_2035	2000.000	2000.000	False
2619_2037	2000.000	2000.000	False
2619_2039	2000.000	2000.000	False
2619_2041	2000.000	2000.000	False
2619_2043	2000.000	2000.000	False
2619_2045	2000.000	2000.000	False
2619_2047	2000.000	2000.000	False
2619_2049	2000.000	2000.000	False
2619_2051	2000.000	2000.000	False
2619_2053	2000.000	2000.000	False
2619_2055	2000.000	2000.000	False
2619_2057	2000.000	2000.000	False
2619_2059	2000.000	2000.000	False
2619_2061	2000.000	2000.000	False
2619_2063	2000.000	2000.000	False
2619_2065	2000.000	2000.000	False
2619_2067	2000.000	2000.000	False
2619_2069	2000.000	2000.000	False
2619_2071	2000.000	2000.000	False
2619_2073	2000.000	2000.000	False
2619_2075	2000.000	2000.000	False
2619_2077	2000.000	2000.000	False
2619_2079	2000.000	2000.000	False
2619_2081	2000.000	2000.000	False
2619_2083	2000.000	2000.000	False
2619_2085	2000.000	2000.000	False
2619_2087	2000.000	2000.000	False
2619_2089	2000.000	2000.000	False
2619_2091	2000.000	2000.000	False
2619_2093	2000.000	2000.000	False
2619_2095	2000.000	2000.000	False
2619_2097	2000.000	2000.000	False
2619_2099	2000.000	2000.000	False
2619_2101	2000.000	2000.000	False
2619_2103	2000.000	2000.000	False
2619_2105	2000.000	2000.000	False
2619_2107	2000.000	2000.000	False
2619_2109	2000.000	2000.000	False
2619_2111	2000.000	2000.000	False
2619_2113	2000.000	2000.000	False
2619_2115	2000.000	2000.000	False
2619_2117	2000.000	2000.000	False
2619_2119	2000.000	2000.000	False
2619_2121	2000.000	2000.000	False
2619_2123	2000.000	2000.000	False
2619_2125	2000.000	2000.000	False
2619_2127	2000.000	2000.000	False

DPH-17 Report on Tiles - continued

<u>Tile</u>	<u>Width</u>	<u>Height</u>	<u>Overlap</u>
2621_1999	2000.000	2000.000	False
2621_2001	2000.000	2000.000	False
2621_2003	2000.000	2000.000	False
2621_2005	2000.000	2000.000	False
2621_2007	2000.000	2000.000	False
2621_2009	2000.000	2000.000	False
2621_2011	2000.000	2000.000	False
2621_2013	2000.000	2000.000	False
2621_2015	2000.000	2000.000	False
2621_2017	2000.000	2000.000	False
2621_2019	2000.000	2000.000	False
2621_2021	2000.000	2000.000	False
2621_2023	2000.000	2000.000	False
2621_2025	2000.000	2000.000	False
2621_2027	2000.000	2000.000	False
2621_2029	2000.000	2000.000	False
2621_2031	2000.000	2000.000	False
2621_2033	2000.000	2000.000	False
2621_2035	2000.000	2000.000	False
2621_2037	2000.000	2000.000	False
2621_2039	2000.000	2000.000	False
2621_2041	2000.000	2000.000	False
2621_2043	2000.000	2000.000	False
2621_2045	2000.000	2000.000	False
2621_2047	2000.000	2000.000	False
2621_2049	2000.000	2000.000	False
2621_2051	2000.000	2000.000	False
2621_2053	2000.000	2000.000	False
2621_2055	2000.000	2000.000	False
2621_2057	2000.000	2000.000	False
2621_2059	2000.000	2000.000	False
2621_2061	2000.000	2000.000	False
2621_2063	2000.000	2000.000	False
2621_2065	2000.000	2000.000	False
2621_2067	2000.000	2000.000	False
2621_2069	2000.000	2000.000	False
2621_2071	2000.000	2000.000	False
2621_2073	2000.000	2000.000	False
2621_2075	2000.000	2000.000	False
2621_2077	2000.000	2000.000	False
2621_2079	2000.000	2000.000	False
2621_2081	2000.000	2000.000	False
2621_2083	2000.000	2000.000	False
2621_2085	2000.000	2000.000	False
2621_2087	2000.000	2000.000	False
2621_2089	2000.000	2000.000	False
2621_2091	2000.000	2000.000	False
2621_2093	2000.000	2000.000	False

DPH-17 Report on Tiles - continued

<u>Tile</u>	<u>Width</u>	<u>Height</u>	<u>Overlap</u>
2621_2095	2000.000	2000.000	False
2621_2097	2000.000	2000.000	False
2621_2099	2000.000	2000.000	False
2621_2101	2000.000	2000.000	False
2621_2103	2000.000	2000.000	False
2621_2105	2000.000	2000.000	False
2621_2107	2000.000	2000.000	False
2621_2109	2000.000	2000.000	False
2621_2111	2000.000	2000.000	False
2621_2113	2000.000	2000.000	False
2621_2115	2000.000	2000.000	False
2621_2117	2000.000	2000.000	False
2621_2119	2000.000	2000.000	False
2621_2121	2000.000	2000.000	False
2621_2123	2000.000	2000.000	False
2621_2125	2000.000	2000.000	False
2621_2127	2000.000	2000.000	False
2623_1999	2000.000	2000.000	False
2623_2001	2000.000	2000.000	False
2623_2003	2000.000	2000.000	False
2623_2005	2000.000	2000.000	False
2623_2007	2000.000	2000.000	False
2623_2009	2000.000	2000.000	False
2623_2011	2000.000	2000.000	False
2623_2013	2000.000	2000.000	False
2623_2015	2000.000	2000.000	False
2623_2017	2000.000	2000.000	False
2623_2019	2000.000	2000.000	False
2623_2021	2000.000	2000.000	False
2623_2023	2000.000	2000.000	False
2623_2025	2000.000	2000.000	False
2623_2027	2000.000	2000.000	False
2623_2029	2000.000	2000.000	False
2623_2031	2000.000	2000.000	False
2623_2033	2000.000	2000.000	False
2623_2035	2000.000	2000.000	False
2623_2037	2000.000	2000.000	False
2623_2039	2000.000	2000.000	False
2623_2041	2000.000	2000.000	False
2623_2043	2000.000	2000.000	False
2623_2045	2000.000	2000.000	False
2623_2047	2000.000	2000.000	False
2623_2049	2000.000	2000.000	False
2623_2051	2000.000	2000.000	False
2623_2053	2000.000	2000.000	False
2623_2055	2000.000	2000.000	False
2623_2057	2000.000	2000.000	False
2623_2059	2000.000	2000.000	False

DPH-17 Report on Tiles - continued

<u>Tile</u>	<u>Width</u>	<u>Height</u>	<u>Overlap</u>
2623_2061	2000.000	2000.000	False
2623_2063	2000.000	2000.000	False
2623_2065	2000.000	2000.000	False
2623_2067	2000.000	2000.000	False
2623_2069	2000.000	2000.000	False
2623_2071	2000.000	2000.000	False
2623_2073	2000.000	2000.000	False
2623_2075	2000.000	2000.000	False
2623_2077	2000.000	2000.000	False
2623_2079	2000.000	2000.000	False
2623_2081	2000.000	2000.000	False
2623_2083	2000.000	2000.000	False
2623_2085	2000.000	2000.000	False
2623_2087	2000.000	2000.000	False
2623_2089	2000.000	2000.000	False
2623_2091	2000.000	2000.000	False
2623_2093	2000.000	2000.000	False
2623_2095	2000.000	2000.000	False
2623_2097	2000.000	2000.000	False
2623_2099	2000.000	2000.000	False
2623_2101	2000.000	2000.000	False
2623_2103	2000.000	2000.000	False
2623_2105	2000.000	2000.000	False
2623_2107	2000.000	2000.000	False
2623_2109	2000.000	2000.000	False
2623_2111	2000.000	2000.000	False
2623_2113	2000.000	2000.000	False
2623_2115	2000.000	2000.000	False
2623_2117	2000.000	2000.000	False
2623_2119	2000.000	2000.000	False
2623_2121	2000.000	2000.000	False
2623_2123	2000.000	2000.000	False
2623_2125	2000.000	2000.000	False
2623_2127	2000.000	2000.000	False
2625_1999	2000.000	2000.000	False
2625_2001	2000.000	2000.000	False
2625_2003	2000.000	2000.000	False
2625_2005	2000.000	2000.000	False
2625_2007	2000.000	2000.000	False
2625_2009	2000.000	2000.000	False
2625_2011	2000.000	2000.000	False
2625_2013	2000.000	2000.000	False
2625_2015	2000.000	2000.000	False
2625_2017	2000.000	2000.000	False
2625_2019	2000.000	2000.000	False
2625_2021	2000.000	2000.000	False
2625_2023	2000.000	2000.000	False
2625_2025	2000.000	2000.000	False

DPH-17 Report on Tiles - continued

<u>Tile</u>	<u>Width</u>	<u>Height</u>	<u>Overlap</u>
2625_2027	2000.000	2000.000	False
2625_2029	2000.000	2000.000	False
2625_2031	2000.000	2000.000	False
2625_2033	2000.000	2000.000	False
2625_2035	2000.000	2000.000	False
2625_2037	2000.000	2000.000	False
2625_2039	2000.000	2000.000	False
2625_2041	2000.000	2000.000	False
2625_2043	2000.000	2000.000	False
2625_2045	2000.000	2000.000	False
2625_2047	2000.000	2000.000	False
2625_2049	2000.000	2000.000	False
2625_2051	2000.000	2000.000	False
2625_2053	2000.000	2000.000	False
2625_2055	2000.000	2000.000	False
2625_2057	2000.000	2000.000	False
2625_2059	2000.000	2000.000	False
2625_2061	2000.000	2000.000	False
2625_2063	2000.000	2000.000	False
2625_2065	2000.000	2000.000	False
2625_2067	2000.000	2000.000	False
2625_2069	2000.000	2000.000	False
2625_2071	2000.000	2000.000	False
2625_2073	2000.000	2000.000	False
2625_2075	2000.000	2000.000	False
2625_2077	2000.000	2000.000	False
2625_2079	2000.000	2000.000	False
2625_2081	2000.000	2000.000	False
2625_2083	2000.000	2000.000	False
2625_2085	2000.000	2000.000	False
2625_2087	2000.000	2000.000	False
2625_2089	2000.000	2000.000	False
2625_2091	2000.000	2000.000	False
2625_2093	2000.000	2000.000	False
2625_2095	2000.000	2000.000	False
2625_2097	2000.000	2000.000	False
2625_2099	2000.000	2000.000	False
2625_2101	2000.000	2000.000	False
2625_2103	2000.000	2000.000	False
2625_2105	2000.000	2000.000	False
2625_2107	2000.000	2000.000	False
2625_2109	2000.000	2000.000	False
2625_2111	2000.000	2000.000	False
2625_2113	2000.000	2000.000	False
2625_2115	2000.000	2000.000	False
2625_2117	2000.000	2000.000	False
2625_2119	2000.000	2000.000	False
2625_2121	2000.000	2000.000	False

DPH-17 Report on Tiles - continued

<u>Tile</u>	<u>Width</u>	<u>Height</u>	<u>Overlap</u>
2625_2123	2000.000	2000.000	False
2625_2125	2000.000	2000.000	False
2625_2127	2000.000	2000.000	False
2627_1999	2000.000	2000.000	False
2627_2001	2000.000	2000.000	False
2627_2003	2000.000	2000.000	False
2627_2005	2000.000	2000.000	False
2627_2007	2000.000	2000.000	False
2627_2009	2000.000	2000.000	False
2627_2011	2000.000	2000.000	False
2627_2013	2000.000	2000.000	False
2627_2015	2000.000	2000.000	False
2627_2017	2000.000	2000.000	False
2627_2019	2000.000	2000.000	False
2627_2021	2000.000	2000.000	False
2627_2023	2000.000	2000.000	False
2627_2025	2000.000	2000.000	False
2627_2027	2000.000	2000.000	False
2627_2029	2000.000	2000.000	False
2627_2031	2000.000	2000.000	False
2627_2033	2000.000	2000.000	False
2627_2035	2000.000	2000.000	False
2627_2037	2000.000	2000.000	False
2627_2039	2000.000	2000.000	False
2627_2041	2000.000	2000.000	False
2627_2043	2000.000	2000.000	False
2627_2045	2000.000	2000.000	False
2627_2047	2000.000	2000.000	False
2627_2049	2000.000	2000.000	False
2627_2051	2000.000	2000.000	False
2627_2053	2000.000	2000.000	False
2627_2055	2000.000	2000.000	False
2627_2057	2000.000	2000.000	False
2627_2059	2000.000	2000.000	False
2627_2061	2000.000	2000.000	False
2627_2063	2000.000	2000.000	False
2627_2065	2000.000	2000.000	False
2627_2067	2000.000	2000.000	False
2627_2069	2000.000	2000.000	False
2627_2071	2000.000	2000.000	False
2627_2073	2000.000	2000.000	False
2627_2075	2000.000	2000.000	False
2627_2077	2000.000	2000.000	False
2627_2079	2000.000	2000.000	False
2627_2081	2000.000	2000.000	False
2627_2083	2000.000	2000.000	False
2627_2085	2000.000	2000.000	False
2627_2087	2000.000	2000.000	False

DPH-17 Report on Tiles - continued

<u>Tile</u>	<u>Width</u>	<u>Height</u>	<u>Overlap</u>
2627_2089	2000.000	2000.000	False
2627_2091	2000.000	2000.000	False
2627_2093	2000.000	2000.000	False
2627_2095	2000.000	2000.000	False
2627_2097	2000.000	2000.000	False
2627_2099	2000.000	2000.000	False
2627_2101	2000.000	2000.000	False
2627_2103	2000.000	2000.000	False
2627_2105	2000.000	2000.000	False
2627_2107	2000.000	2000.000	False
2627_2109	2000.000	2000.000	False
2627_2111	2000.000	2000.000	False
2627_2113	2000.000	2000.000	False
2627_2115	2000.000	2000.000	False
2627_2117	2000.000	2000.000	False
2627_2119	2000.000	2000.000	False
2627_2121	2000.000	2000.000	False
2627_2123	2000.000	2000.000	False
2627_2125	2000.000	2000.000	False
2627_2127	2000.000	2000.000	False
2629_1999	2000.000	2000.000	False
2629_2001	2000.000	2000.000	False
2629_2003	2000.000	2000.000	False
2629_2005	2000.000	2000.000	False
2629_2007	2000.000	2000.000	False
2629_2009	2000.000	2000.000	False
2629_2011	2000.000	2000.000	False
2629_2013	2000.000	2000.000	False
2629_2015	2000.000	2000.000	False
2629_2017	2000.000	2000.000	False
2629_2019	2000.000	2000.000	False
2629_2021	2000.000	2000.000	False
2629_2023	2000.000	2000.000	False
2629_2025	2000.000	2000.000	False
2629_2027	2000.000	2000.000	False
2629_2029	2000.000	2000.000	False
2629_2031	2000.000	2000.000	False
2629_2033	2000.000	2000.000	False
2629_2035	2000.000	2000.000	False
2629_2037	2000.000	2000.000	False
2629_2039	2000.000	2000.000	False
2629_2041	2000.000	2000.000	False
2629_2043	2000.000	2000.000	False
2629_2045	2000.000	2000.000	False
2629_2047	2000.000	2000.000	False
2629_2049	2000.000	2000.000	False
2629_2051	2000.000	2000.000	False
2629_2053	2000.000	2000.000	False

DPH-17 Report on Tiles - continued

<u>Tile</u>	<u>Width</u>	<u>Height</u>	<u>Overlap</u>
2629_2055	2000.000	2000.000	False
2629_2057	2000.000	2000.000	False
2629_2059	2000.000	2000.000	False
2629_2061	2000.000	2000.000	False
2629_2063	2000.000	2000.000	False
2629_2065	2000.000	2000.000	False
2629_2067	2000.000	2000.000	False
2629_2069	2000.000	2000.000	False
2629_2071	2000.000	2000.000	False
2629_2073	2000.000	2000.000	False
2629_2075	2000.000	2000.000	False
2629_2077	2000.000	2000.000	False
2629_2079	2000.000	2000.000	False
2629_2081	2000.000	2000.000	False
2629_2083	2000.000	2000.000	False
2629_2085	2000.000	2000.000	False
2629_2087	2000.000	2000.000	False
2629_2089	2000.000	2000.000	False
2629_2091	2000.000	2000.000	False
2629_2093	2000.000	2000.000	False
2629_2095	2000.000	2000.000	False
2629_2097	2000.000	2000.000	False
2629_2099	2000.000	2000.000	False
2629_2101	2000.000	2000.000	False
2629_2103	2000.000	2000.000	False
2629_2105	2000.000	2000.000	False
2629_2107	2000.000	2000.000	False
2629_2109	2000.000	2000.000	False
2629_2111	2000.000	2000.000	False
2629_2113	2000.000	2000.000	False
2629_2115	2000.000	2000.000	False
2629_2117	2000.000	2000.000	False
2629_2119	2000.000	2000.000	False
2629_2121	2000.000	2000.000	False
2629_2123	2000.000	2000.000	False
2629_2125	2000.000	2000.000	False
2629_2127	2000.000	2000.000	False