

# **IL\_LaSalle County QL2+ Lidar 2017 Final Report**

Report Produced for U.S. Geological Survey

TASK ORDER; G15PD00284

REPORT DATE: 09/06/2018

SUBMITTED FROM:

**Aerial Services, Inc.**

6315 Chancellor Dr.

Cedar Falls, IA 50613

319.277.0436

SUBMITTED TO:

**U.S. Geological Survey**

1400 Independence Road

Rolla, MO 65401

573.308.3810

Overview .....	4
Project team .....	4
survey area .....	4
date of survey .....	4
coordinate reference system .....	5
lidar vertical accuracy .....	5
project deliverables .....	5
project tiling footprint.....	6
Lidar Acquisition Details .....	7
Lidar System parameters .....	8
Acquisition Status Report and Flightlines .....	8
Acquisition Control .....	10
Airborne GPS Kinematic.....	10
figure 3 – il_lasalle county project basestations and swaths.....	11
Generation and Calibration of Laser Points (raw data) .....	11
Boresight and Relative accuracy.....	13
Final Calibration Verification .....	14
DATA CLASSIFICATION AND EDITING .....	15
LiDAR Qualitative Assessment .....	17
VISUAL REVIEW .....	17
Flightline Ridges .....	21
FORMATTING .....	22
LiDAR Positional Accuracy.....	23
BACKGROUND.....	23
SURVEY VERTICAL ACCURACY CHECKPOINTS.....	23
VERTICAL ACCURACY TEST PROCEDURES.....	28
VERTICAL ACCURACY RESULTS .....	29
HORIZONTAL ACCURACY TEST PROCEDURES .....	29
HORIZONTAL ACCURACY RESULTS.....	30
<b>BREAKLINE PRODUCTION METHODOLOGY.....</b>	<b>31</b>
Breakline Qualitative Assessment.....	31
Feature Definition .....	31
<b>INTENSITY IMAGERY PRODUCTION &amp; QUALITATIVE ASSESSMENT .....</b>	<b>31</b>
DEM PRODUCTION METHODOLOGY.....	31
<b>DEM PRODUCTION &amp; QUALITATIVE ASSESSMENT .....</b>	<b>33</b>

DEM PRODUCTION METHODOLOGY.....	33
DEM QUALITATIVE ASSESSMENT.....	33
DEM VERTICAL ACCURACY RESULTS.....	34
Appendix A: List of Delivered LAS Files.....	35
Appendix B: List of Bit Set Withheld Tiles.....	89
Appendix C: Sample Mission GPS and IMU Processing Report.....	90

## Overview

The primary purpose of this project was to develop a consistent and accurate surface elevation dataset derived from high-accuracy Light Detection and Ranging (LiDAR) technology for the USGS IL\_LaSalle County QL2+ Lidar 2017 project Area. LaSalle County, Illinois is the focus of this report and is one area of interest (AOI) from a lidar survey that was collected over two (2) areas of interest in Illinois identified as LaSalle and Expansion Counties. Expansion counties consisted of Grundy, Kendall, and DeKalb County, Illinois, covering approximately 1388 square miles. Grundy, Kendall, and DeKalb County Counties are a QL2 project and the second AOI for this lidar survey. Acquisition of LiDAR was planned for and executed as a combined collection. LaSalle and Expansion Counties cover a total of approximately 2,563 square miles.

The LiDAR data was processed and classified according to project specifications. Detailed breaklines, bare earth Digital Elevation Models (DEMs), and Intensity Images were produced for the project area. Data was formatted according to tiles with each tile covering an area of 2,000 feet by 2000 feet. A total of 8241 LAS tiles, 8241 DEMs, and 8241 Intensity Images were produced for the project encompassing an area of approximately 1,148 square miles. Thirty LAS tiles contain flagged withheld points due to an isolated anomaly found in the lidar data.

### **PROJECT TEAM**

Aerial Services, Inc. (ASI) served as the prime contractor for the project. In addition to project management ASI was responsible for LiDAR acquisition and calibration, LAS classification, LiDAR products, Digital Elevation Model (DEM) production, Intensity Image production, and quality assurance. Subcontractor: GRW Aerial Surveys, Inc. (GRW) preformed LAS classification, and breakline production. Subcontractor: Survey And Mapping, LLC (SAM) preformed LAS classification breakline production, and DEM production.

GRW Aerial Surveys, Inc. completed ground surveying for the project and delivered surveyed checkpoints. GRW was to acquire surveyed checkpoints for the project to use in independent testing of the vertical accuracy of the LiDAR-derived surface model. Please see 2474-047 SURVEY REPORT to view the separate Survey Report that was created for this portion of the project.

### **SURVEY AREA**

The project area addressed by this report falls within LaSalle County, Illinois.

### **DATE OF SURVEY**

LiDAR acquisition was conducted from November 19, 2017 to November 23, 2017, with one re-flight flown April 12, 2018.

## **COORDINATE REFERENCE SYSTEM**

Data produced for the project was delivered in the following reference system.

**Horizontal Datum:** The horizontal datum for the project is North American Datum of 1983 with the 2011 Adjustment (NAD 83 (2011)).

**Vertical Datum:** The Vertical datum for the project is North American Vertical Datum of 1988 (NAVD88).

**Coordinate System:** Illinois East State Plane (FIPS 1201)

**Units:** Horizontal units are in US Survey Feet, Vertical units are in US Survey feet.

**Geoid Model:** Geoid12B

## **LIDAR VERTICAL ACCURACY**

For the IL\_LaSalle QL2+ and Expansion Counties QL2 project, the tested RMSEz of the classified LiDAR data for checkpoints in non-vegetated terrain equaled 5.26 cm (0.173 ft), compared with the 10 cm (0.33 ft) specification: and the NVA of the classified LiDAR data computed using RMSEz x 1.96 was equal to 10.31 cm (0.338 ft), compared with the 19.6 cm (0.64 ft) specification.

For the IL\_LaSalle QL2+ and Expansion Counties QL2 project, the tested VVA of the classified LiDAR data computed using the 95<sup>th</sup> percentile was equal to 27.21 cm (0.893 ft), compared with the 29.4 cm (0.96 ft) specification.

Additional accuracy information and statistics for the classified LiDAR data, raw swath data, and bare earth DEM data can be found in following sections of this report.

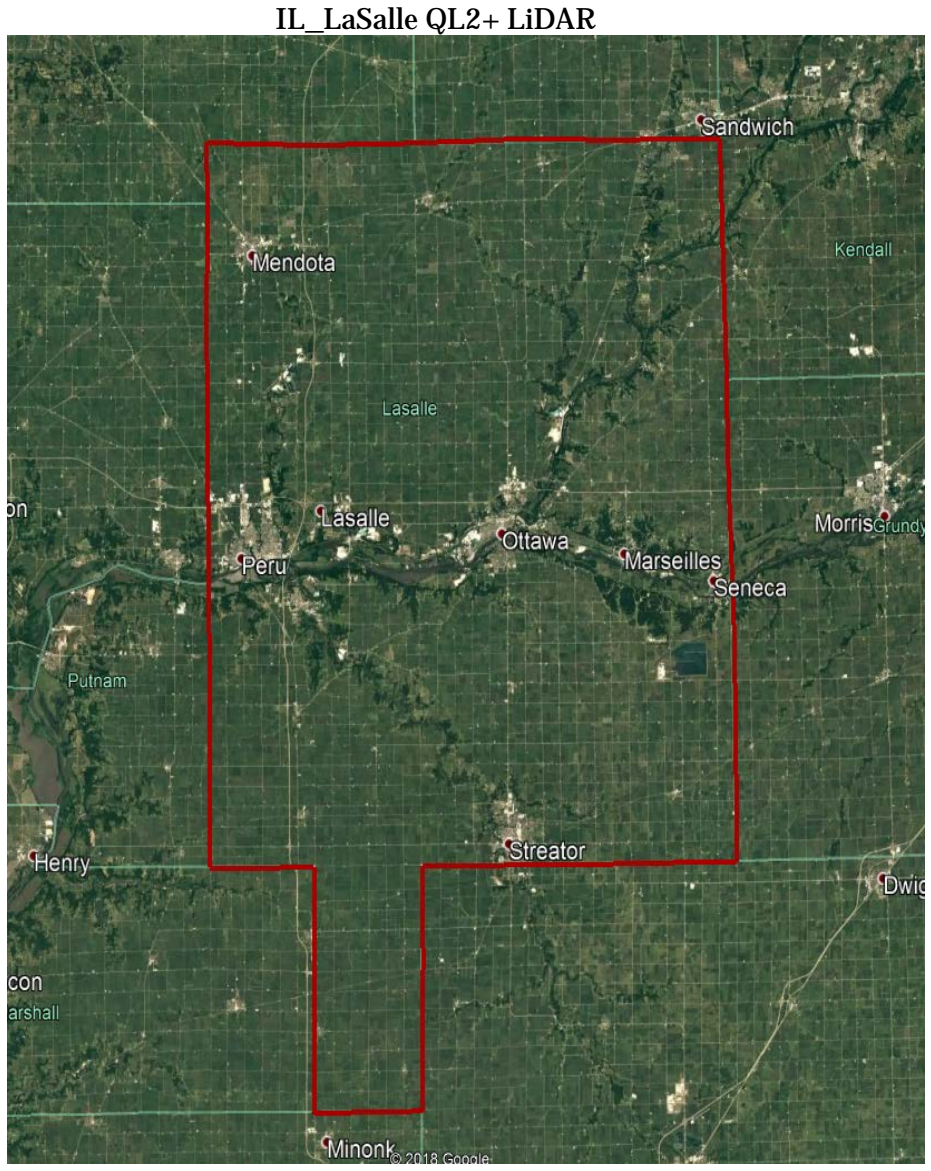
## **PROJECT DELIVERABLES**

The deliverables for the project are listed below.

1. Raw Point Cloud Data (Swaths)
2. Classified Point Cloud Data (Tiled)
3. Bare Earth Surface (Raster DEM – IMG format)
4. Intensity Images (8-bit gray scale, tiled, GeoTIFF format)
5. Breakline Data (File DGB)
6. Independent Survey Checkpoint Data
7. Calibration Points
8. Metadata
9. Project Report (Acquisition, Processing, QC)
10. Project Extent (Included in DGB)

**PROJECT TILING FOOTPRINT**

Eight thousand two hundred forty one (8421) LAS tiles, Eight thousand two hundred forty one (8421) DEM tiles, and Eight thousand two hundred forty one (8421) Intensity Image tiles were delivered for the project Thirty tiles contain flagged withheld. Each tile's extent is 2,000 feet by 2000 feet. (See Appendix A for a complete listing of delivered tiles and Appendix B for a list of tiles containing flagged withheld.)



**Figure 1 – Area of Interest**

## Lidar Acquisition Details

Aerial Services, Inc. served as prime contractor for the IL\_LaSalle QL2+ and expansion counties QL2 project and preformed the LiDAR Acquisition and Calibration.

Aerial Services, Inc. planned 145 passes for the project area as well a series of cross flightlines for the purposes of quality control. The flight plan included zigzag flight line collection as a result of the inherent IMU drift associated with all IMU systems. In order to reduce any margin for error in the flight plan, Aerial Services, Inc. followed FEMA's Appendix A "guidelines" for flight planning and, at a minimum, includes the following criteria:

- A digital flight line layout using LEICA MISSION PRO flight design software for direct integration into the aircraft flight navigation system.
- Planned flight lines; flight line numbers; and coverage area.
- Lidar coverage extended by a predetermined margin beyond all project borders to ensure necessary over-edge coverage appropriate for specific task order deliverables.
- Local restrictions related to air space and any controlled areas have been investigated so that required permissions can be obtained in a timely manner with respect to schedule. Additionally, Aerial Services, Inc. will file our flight plans as required by local Air Traffic Control (ATC) prior to each mission.

Aerial Services, Inc. monitored weather and atmospheric conditions and conducted lidar missions only when no conditions exist below the sensor that will affect the collection of data. These conditions include leaf-off for hardwoods, no snow, rain, fog, smoke, mist and low clouds. Lidar systems are active sensors, not requiring light, thus missions may be conducted during night hours when weather restrictions do not prevent collection. Aerial Services, Inc. accesses reliable weather sites and indicators (webcams) to establish the highest probability for successful collection in order to position our sensor to maximize successful data acquisition.

Within 72-hours prior to the planned day(s) of acquisition, Aerial Services, Inc. closely monitored the weather, checking all sources for forecasts at least twice daily. As soon as weather conditions were conducive to acquisition, our aircraft mobilized to the project site to begin data collection. Once on site, the acquisition team took responsibility for weather analysis.

Aerial Services, Inc. lidar sensors are calibrated at a designated site located at the Waverly Municipal Airport in Waverly, Iowa and are periodically checked and adjusted to minimize corrections at project sites.

### LIDAR SYSTEM PARAMETERS

Aerial Services, Inc. operated a Piper Navajo PA-31 (Tail # N35AS) outfitted with a LEICA ALS70-HP lidar system during the collection of the study area. Table 1 illustrates Aerial Services, Inc. system parameters for lidar acquisition on this project.

Item	Parameter
System	Leica ALS-70 HP
Maximum Number of Returns per Pulse	4
Nominal Pulse Spacing (single swath), (m)	0.5
Nominal Pulse Density (single swath) (ppsm), (m)	4
Aggregate NPS (m) (if ANPS was designed to be met through single coverage, ANPS and NPS will be equal)	0.5
Aggregate NPD (m) (if ANPD was designed to be met through single coverage, ANPD and NPD will be equal)	4
Altitude (AGL meters)	1100
Approx. Flight Speed (knots)	150
Total Sensor Scan Angle (degree)	50
Scan Frequency (hz)	47
Scanner Pulse Rate (kHz)	240
Did the Sensor Operate with Multiple Pulses in The Air? (yes/no)	Yes
Nominal Swath Width on the Ground (m)	1025
Swath Overlap (%)	30
Max. Point Spacing Along Track (m)	1.64
Max. Point Spacing Across Track (m)	0.56

Table 1: Aerial Services, Inc. Lidar System Parameters

### ACQUISITION STATUS REPORT AND FLIGHTLINES

Upon notification to proceed, the flight crew loaded the flight plans and validated the flight parameters. The Acquisition Manager contacted air traffic control and coordinated flight pattern requirements. Lidar acquisition began immediately upon notification that control base stations were in place. During flight operations, the flight crew monitored weather and atmospheric conditions. Lidar missions were flown only when no condition existed below the sensor that would affect the collection of data. The pilot constantly monitored the aircraft course, position, pitch, roll, and yaw of the aircraft. The sensor operator monitored the sensor, the status of PDOPs, and performed the first Q/C review during acquisition. The flight crew constantly reviewed weather and cloud locations. Any flight lines impacted by unfavorable conditions were marked as invalid and re-flown immediately or at an optimal time.



Figure 2 shows the combined trajectory of the flightlines.




Figure 2: Trajectories as flown by Aerial Services, Inc.

## ACQUISITION CONTROL

Aerial Services, Inc. conducted the survey which provided the established base stations used to control the lidar acquisition for the IL\_LaSalle County project area. The coordinates of the base stations are provided in the table below.

Name	NAD83(2011) UTM 16		Ellipsoid Ht (WGS84, m)
	Easting X (m)	Northing Y (m)	
MF1461_Serena	<b>412903.654</b>	<b>884512.146</b>	<b>159.010</b>
MF1468_Utica	<b>412136.087</b>	<b>885708.535</b>	<b>158.048</b>

Table 2 – Base station used to control lidar acquisition for the Project.

## AIRBORNE GPS KINEMATIC

Airborne GPS data was processed using Waypoint's Inertial Explorer version 8.60 software suite. All flights were flown with PDOP less than or equal to 3.0 and with at least 6 satellites in common view of both a stationary reference receiver and the airborne GPS. Distances from base station to aircraft were kept to a maximum of 50 km.

For all flights, the GPS data can be classified as excellent, with GPS residuals no larger than 10 cm being recorded.

GPS processing reports for each mission are included in Appendix C.

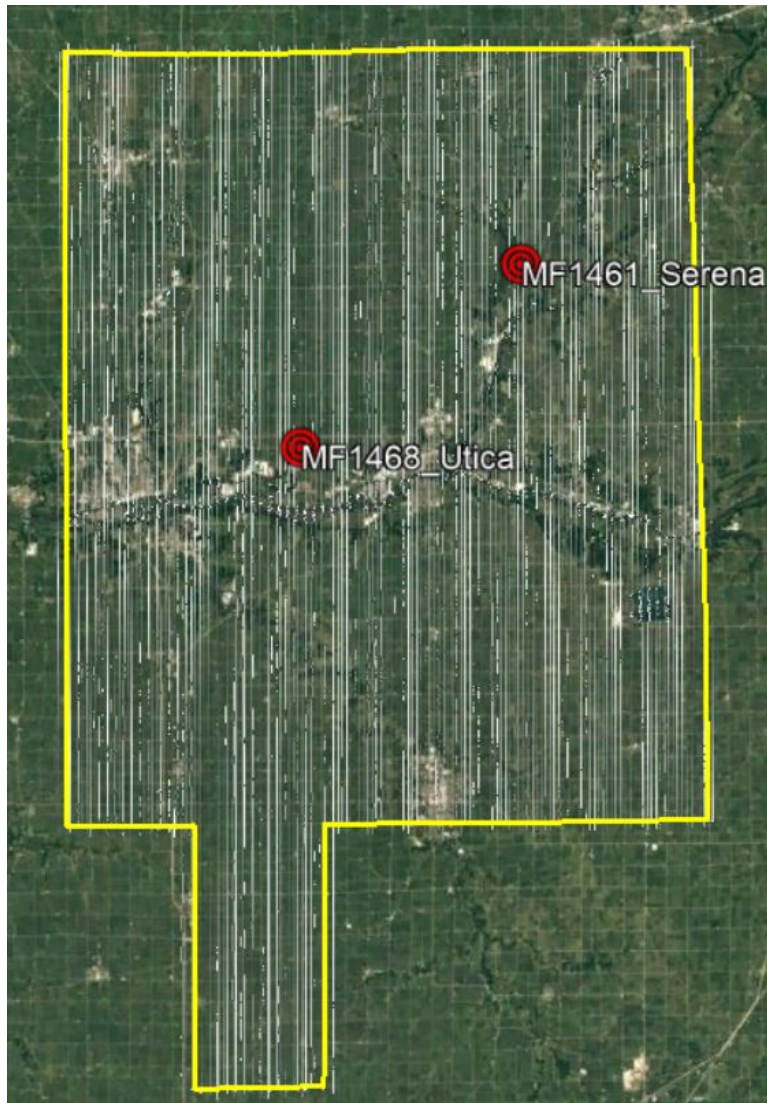



FIGURE 3 – IL\_LASALLE COUNTY BASESTATION LOCATIONS AND SWATHS

### **GENERATION AND CALIBRATION OF LASER POINTS (RAW DATA)**

After processing the GNSS/GPS and IMU data in Inertial Explorer, the data is then exported to raw LAS files using Leica's CloudPro software. CloudPro combines the raw data collected with the ALS 70 HP sensor, combines it with the airborne trajectory data, applies the sensor's calculated boresite correction angles, and then outputs the point cloud to the specified coordinate reference system and file format.

The initial step of calibration is to verify the complete coverage of the AOI with the 100 meter buffer with no internal voids present, as well as ensuring that minimum point density of 4.0 ppsm has been achieved.



**Figure 4 – Lidar swath coverage over Block 1.**

## Boresight and Relative accuracy

Subsequently, the project's data is then loaded into Microstation/TerraScan for viewing and post-processing of calibration errors. Roll, pitch, and heading corrections are calculated to produce the best relative accuracy that can be achieved, and at minimum 8 cm RMSDz with a 16 cm maximum difference. Tested interswath RMSDz was 4.511 cm.

The relative accuracy of every swath is checked and QC'd at 3 different points along its length. Cross sections are visually inspected across each block to validate point to point, flight line to flight line and mission to mission agreement to verify that the project meet the specifications.

For this project the specifications used are as follow  
Relative accuracy  $\leq 6$  cm maximum differences within individual swaths and  $\leq 8$  cm RMSDz between adjacent and overlapping swaths.




Figure 5 – Profile and top views showing proper interswath calibration.




Figure 6 – Top view showing a parking lot with a car and raised feature on a single swath demonstrating intraswath accuracy. Yellow color is scaled to a range of 6 cm in elevation. Points are within 6 cm of variation until the raised curb and car. Also shown is a profile view showing low variability of ranges within the swath.

## Final Calibration Verification

GRW Aerial Surveys, Inc. conducted the survey for 53 ground control points (GCPs) which 50 were used to test the accuracy of the calibrated swath data. These 50 GCPs were available to use as control in case the swath data exhibited any biases which would need to be adjusted or removed. The coordinates of all GCPs are provided in table 3 and the accuracy results from testing the calibrated swath data against the GCPs is provided in table 4; no further adjustments to the swath data were required based on the accuracy results of the GCPs. Accuracy of the raw point cloud against GCP: 0.187 ft (5.71 cm) with a 95% confidence value of 0.368 ft (11.21 cm).

Point ID	NAD83 (2011 adj) Illinois East State Plane		NAVD88 (Geoid 12B)		Dz
	Easting X (USft)	Northing Y (USft)	Z-Survey (USft)	Z-LiDAR (USft)	
ASI-01	757730.212	1807820.903	846.397	846.420	+0.023
ASI-02	771270.016	1703616.174	617.140	617.400	+0.260
ASI-03	760852.184	1622517.018	650.284	650.440	+0.156
ASI-04	782013.266	1749628.284	649.924	650.070	+0.146
ASI-05	796053.875	1711608.620	615.042	615.140	+0.098
ASI-06	824809.747	1712642.272	628.614	628.480	-0.134
ASI-07	792955.388	1600032.641	681.177	681.220	+0.043
ASI-08	814497.844	1563048.613	669.315	669.510	+0.195
ASI-09	819396.568	1653359.599	613.428	613.320	-0.108
ASI-10	803090.503	1788880.333	707.821	707.920	+0.099
ASI-11	843211.602	1632054.680	627.437	627.610	+0.173
ASI-12	835147.699	1752535.984	653.722	653.840	+0.118
ASI-13	820129.834	1807415.883	722.042	722.260	+0.218
ASI-14	856867.368	1808564.379	703.906	704.130	+0.224
ASI-15	885186.762	1808485.169	684.171	684.320	+0.149
ASI-16	902684.988	1808496.457	665.718	665.860	+0.142
ASI-17	870014.355	1776555.722	628.321	628.350	+0.029
ASI-18	911943.262	1755476.757	699.127	699.090	-0.037
ASI-19	892093.494	1738438.937	728.826	728.760	-0.066
ASI-20	781321.912	1672967.002	661.067	661.130	+0.063
ASI-21	867732.054	1722232.031	614.324	614.350	+0.026
ASI-22	898507.662	1693798.314	520.782	520.880	+0.098
ASI-23	860671.749	1675594.493	622.297	622.500	+0.203
ASI-24	882543.658	1643914.910	701.472	701.220	-0.252
ASI-25	914467.287	1617765.495	688.966	688.950	-0.016
ASI-26	822508.813	1993365.171	755.595	755.55	0.045
ASI-27	849440.35	1955347.391	885.394	885.28	0.114
ASI-28	886032.679	1998758.012	868.506	868.28	0.226
ASI-29	914996.932	1992877.372	836.251	836.23	0.021
ASI-30	840002.732	1917460.035	915.717	915.65	0.067
ASI-31	869991.298	1917267.368	878.308	878	0.308
ASI-32	900752.045	1908993.269	875.019	874.88	0.139
ASI-33	824467.265	1855978.083	925.275	925.12	0.155

ASI-34	881946.537	1858821.025	758.28	758.11	0.17
ASI-35	912078.465	1838603.761	720.277	720.16	0.117
ASI-36	891685.427	1948509.917	862.242	862.07	0.172
ASI-37	855237.782	1887821.903	865.654	866.32	-0.666
ASI-38	935534.993	1838706.566	679.713	679.41	0.303
ASI-39	956524.544	1824205.842	636.826	636.66	0.166
ASI-40	980458.368	1838663.502	636.074	636.17	-0.096
ASI-42	929794.218	1779428.264	739.37	739.34	0.03
ASI-43	965752.317	1764350.718	598.793	598.52	0.273
ASI-44	986786.093	1798969.71	640.781	640.85	-0.069
ASI-45	998452.996	1734697.582	617.653	617.33	0.323
ASI-46	941588.969	1707997.558	523.881	523.69	0.191
ASI-47	914260.898	1666768.744	669.775	669.940	+0.165
ASI-48	977244.603	1683300.093	552.447	552.43	0.017
ASI-49	1001676.039	1624962.652	601.363	601.14	0.223
ASI-50	962019.264	1623713	619.812	619.5	0.312
ASI-51	950101.111	1665672.877	600.688	600.51	0.178

Table 3 – IL\_LaSalle and Expansion Counties Project surveyed ground control points (GCPs).

This project must meet Non-vegetated Vertical Accuracy (NVA)  $\leq 0.64$  ft (19.6 cm) at the 95% confidence level based on  $RMSE_z \leq 0.33$  ft (10 cm)  $\times 1.9600$ .

100 % of Totals	# of Points	RMSE <sub>z</sub> NVA (m)	NVA-Non-vegetated Vertical Accuracy ((RMSE <sub>z</sub> x 1.9600) m)	Mean (m)	Median (m)	Skew	Std Dev (m)	Min (m)	Max (m)	Kurtosis
GCP	50	0.057	0.112	0.028	-0.036	-0.632	0.050	-0.203	0.098	2.399

Table 4 - Ground control points (GCPs) vertical accuracy results.

## DATA CLASSIFICATION AND EDITING

Once the calibration, absolute swath vertical accuracy, and relative accuracy of the data were confirmed, ASI utilized TerraScan software for data processing. The acquired 3D laser point clouds, in LAS binary format, were imported into the project and tiled according to the project tile grid. Once tiled, the laser points were classified using a proprietary routine in TerraScan. This routine classifies any obvious low outliers in the dataset to class 7 and high outliers in the dataset to class 18. After points that could negatively affect the ground are removed from class 1, the ground layer is extracted from this remaining point cloud. The ground extraction process encompassed in this routine takes place by building an iterative surface model. This surface model is generated using three main parameters: building size, iteration angle and iteration distance. The initial model is based on low points being selected by a "roaming window" with the assumption that these are the ground points. The size of this roaming window is determined by the building size parameter. The low points are triangulated and the remaining points are evaluated and subsequently added to the model if they meet the iteration angle and distance constraints. This process is repeated until no additional points

are added within iterations. A second critical parameter is the maximum terrain angle constraint, which determines the maximum terrain angle allowed within the classification model.

Once the ground surface had been deduced through the filtering process a vegetation class was then extracted by distance from ground from remaining class 1. With Building size parameters set, extraction of buildings from the vegetation class occurs. Once building had been deduced the remaining vegetation points were re-filtered by distance into Low Vegetation is 0.5-5 feet, Medium Vegetation is 5-20 feet, High Vegetation is >20 feet.

In TerraScan surface models for each tile was created to examine the ground classification. ASI analysts visually reviewed the ground surface model for artifacts left in the ground classification. These artifacts consist of vegetation, buildings, and bridges that were still present in the ground after initial processing. ASI analysts employ 3D visualization techniques to view the point cloud at multiple angles and in profile to ensure that errant points are removed from the ground classification. Bridge decks are manually classified to class 17. Building rooftops were manually reviewed to ensure that proper classification had occurred. After the ground classification and building corrections completed, the dataset was processed through a water classification routine that utilizes breaklines compiled by subcontractors GRW Aerial Surveys as well as Survey And Mapping, LLC (SAM) to automatically classify hydro features. The water classification routine selects ground points within the breakline polygons and automatically classifies them as class 9, water. During this water classification routine, ground points that are within 2x NPS or less of the hydrographic features are moved to class 10 ignored ground, due to breakline proximity. Overage points are then identified in TerraScan and used to set the overlap bit for those points. The withheld points identified during the classification routine are used to set the withheld bit. The LiDAR tiles were classified to the following classification schema:

- o Class 1 – Default, Processed, but unclassified
- o Class 2 – Ground, Bare-earth
- o Class 3 – Low Vegetation is 0.5-5 feet
- o Class 4 – Medium Vegetation is 5-20 feet
- o Class 5 – High Vegetation is >20 feet
- o Class 6 – Buildings
- o Class 7 – Low Noise (low and manually identified)
- o Class 9 – Water
- o Class 10 – Ignored Ground (Breakline Proximity)
- o Class 17 – Bridge Decks
- o Class 18 – High Noise (high, manually identified)



After manual classification, the LAS tiles were peer reviewed and then underwent a final QA/QC. After the final QA/QC and corrections, the LAS files were then converted from LAS v1.2 to LAS v1.4 using TerraScan software to flag the overlap bit and withheld bit. LAStools by Rapidlasso GmbH was used, to set the LAS header to the appropriate point data records, variable length records, and spatial reference information (WKT).

## **LiDAR QUALITATIVE ASSESSMENT**

ASI's qualitative assessment utilizes a combination of statistical analysis and interpretative methodology or visualization to assess the quality of the data for a bare-earth digital terrain model (DTM). This includes creating pseudo image products such as LiDAR orthos produced from the intensity returns, Triangular Irregular Network (TIN)'s, Digital Elevation Models (DEM) and 3-dimensional models as well as reviewing the actual point cloud data. Bare earth DEMs for the south central ⅓ of the project area were provided by subcontractor SAM, the remainder were produced in-house by ASI. This process looks for anomalies in the data, areas where man-made structures or vegetation points may not have been classified properly to produce a bare-earth model, and other classification errors. This report will present representative examples where the LiDAR and post processing had issues as well as examples of where the LiDAR performed well.

## **VISUAL REVIEW**


The following sections describe common types of issues identified in LiDAR data and the results of the visual review for IL\_LaSalle County project.

### **Data Voids**

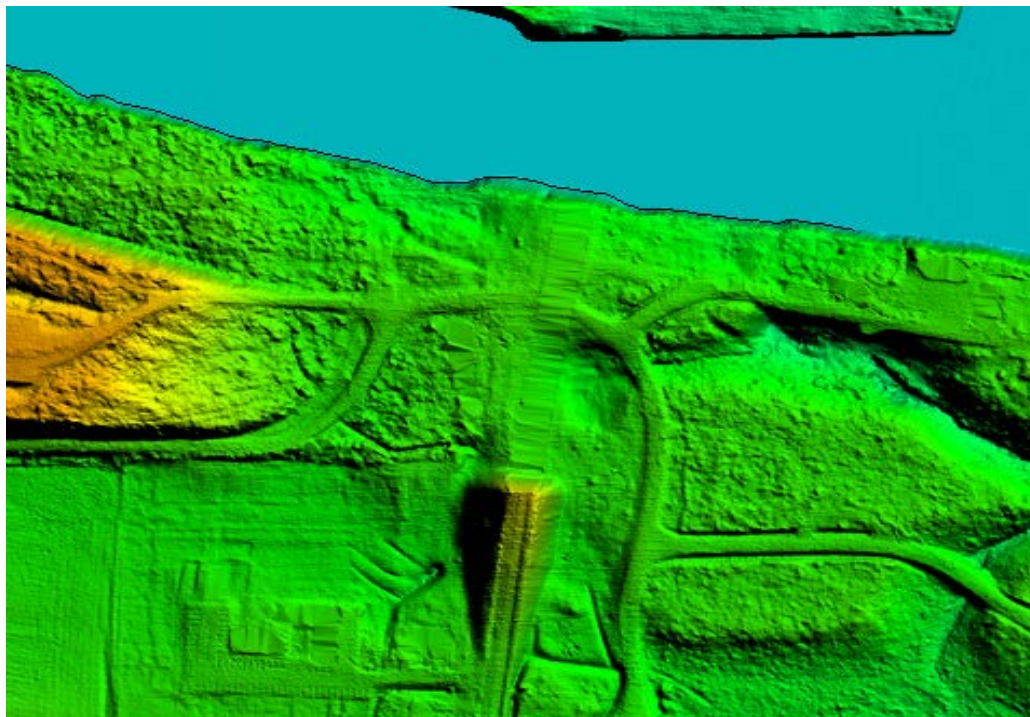
Acceptable voids (areas with no LiDAR returns in the LAS files) that are present in the majority of LiDAR projects include voids caused by bodies of water. No unacceptable voids are present in the IL\_LaSalle county project.

### **Bridge Removal Artifacts**

The DEM surface models are created from TINs or Terrains. TIN and Terrain models create continuous surfaces from the inputs. Because a continuous surface is being created, the TIN or Terrain will use interpolation to continue the surface beneath the bridge where no LiDAR data was acquired. Locations where bridges were removed will generally contain less detail in the bare-earth surface because these areas are interpolated. The DEM in the bottom view shows an area where a bridge has been removed from ground. The surface model must make a continuous model and in order to do so, points are connected through interpolation. This results in less detail where the surface must be interpolated. The profile in the top view shows the LiDAR points of this particular feature colored by class. All bridge points have been removed from ground (orange) and are bridge deck (blue).




**Figure 7: Profile view of a classified bridge deck (blue) and ground (orange).**



**Figure 8: DEM with bridge removed from surface model.**

## Culverts


Bridges have been removed from the bare earth surface while culverts remain in the bare earth surface. In instances where it is difficult to determine if the feature is a culvert or bridge, such as with some small bridges, ASI erred on assuming they would be culverts especially if they are on secondary or tertiary roads. Below is an example of a culvert that has been left in the ground surface.



**Figure 9:** Profile with points colored by class (class 1=white, class 2=orange) is shown in the top view and the DEM is shown in the bottom view. This culvert remains in the bare earth surface. Bridges have been removed from the bare earth surface and classified to class 17.

### Dirt Mounds

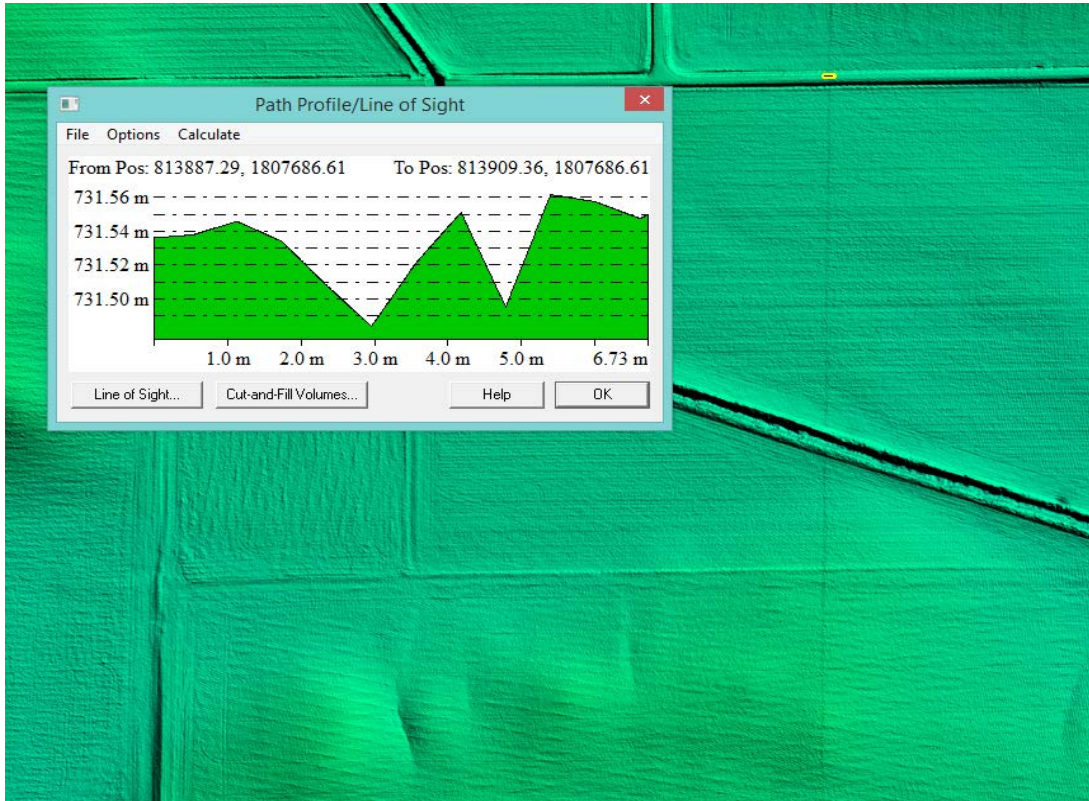
Irregularities in the natural ground exist and may be misinterpreted as artifacts that should be removed. Hills and dirt mounds are present throughout the project area. These features are correctly included in the ground.



**Figure 10 - Profile with the points colored by class (unclassified points are white, ground points are orange) is shown on the right and a DEM of the surface is shown to the left. These features are correctly included in the ground classification.**

### Flightline Ridges


Ridges occur when there is a difference between the elevations of adjoining flight lines or swaths. Some flightline ridges are visible in the final DEMs but they do not exceed the project specifications and the overall relative accuracy requirements for the project area have been met. An example of a visible flightline ridge that is within tolerance is shown below.



**Figure 11 – The flight line ridge is less than 8 cm. Overall, the IL\_LaSalle County project data meets the project specifications for 8 cm RMSDz relative accuracy requirement.**

### Dam and Lock system

Irregularities in the natural water flow exist in sections of river affected by Lock and Dam systems. Series of locks enable vessels to “step” up or down a river or canal from one water level to another. There are several Dam and Lock systems in the IL LaSalle Lidar project area.



**Figure 12 – DEM shows Large Dam structure that disrupts natural monotonic river flow, coupled with a lock system.**

### **FORMATTING**

After the final QA/QC is performed and all corrections have been applied to the dataset, all LiDAR files are updated to the final format requirements and the final formatting, header information, point data records, and variable length records are verified using ASI proprietary tools. ASI routinely reviews for: proper LAS versions, Coordinate Reference System, Global Encoder Bit, Time Stamp, System ID, Multiple Returns, Intensity, Classification, Overlap and Withheld Points, Scan angle, XYZ Coordinates.

## LiDAR Positional Accuracy

### BACKGROUND

ASI quantitatively tested the dataset by testing the vertical accuracy of the LiDAR. The vertical accuracy is tested by comparing the discreet measurement of the survey checkpoints to that of the interpolated value within the three closest LiDAR points that constitute the vertices of a three-dimensional triangular face of the TIN. Therefore, the end result is that only a small sample of the LiDAR data is actually tested. However there is an increased level of confidence with LiDAR data due to the relative accuracy. This relative accuracy in turn is based on how well one LiDAR point "fits" in comparison to the next contiguous LiDAR measurement, and is verified as part of the initial processing. If the relative accuracy of a dataset is within specifications and the dataset passes vertical accuracy requirements at the location of survey checkpoints, the vertical accuracy results can be applied to the whole dataset with high confidence due to the passing relative accuracy. ASI also tests the horizontal accuracy of LiDAR datasets when checkpoints are photo-identifiable in the intensity imagery. Photo-identifiable checkpoints in intensity imagery typically include checkpoints located at the ends of paint stripes on concrete or asphalt surfaces or checkpoints located at 90 degree corners of different reflectivity, e.g. a sidewalk corner adjoining a grass surface. The XY coordinates of checkpoints, as defined in the intensity imagery, are compared to surveyed XY coordinates for each photo-identifiable checkpoint. These differences are used to compute the tested horizontal accuracy of the LiDAR. As not all projects contain photo-identifiable checkpoints, the horizontal accuracy of the LiDAR cannot always be tested.

### SURVEY VERTICAL ACCURACY CHECKPOINTS

For the vertical accuracy assessment of IL\_LaSalle and Expansion Counties project, one hundred fifty seven check points were surveyed. Eighty nine of those check points are located within bare earth/open terrain (89 NVA points). Sixty eight check points are located within grass/weeds/crops, brush/low trees, and forested/fully grown land cover categories (68 VVA points). Please see provided survey report which details and validates how the survey was completed for this project. Checkpoints were evenly distributed throughout the project area so as to cover as many flight lines as possible using the "dispersed method" of placement. All checkpoints surveyed for vertical accuracy testing purposes are listed in the following table.

Point ID	NAD83 (2011) State Plane IL East	NAD83 (2011) State Plane IL East	NAVD88 (Geoid12B)
	Easting (USft)	Northing (USft)	Elevation (USft)
NVA_1001	840236.350	1996834.296	784.200
NVA_1002	863101.811	1983890.357	823.531
NVA_1003	899179.112	1993415.028	843.475
NVA_1004	905740.596	1966970.333	877.569
NVA_1005	883287.669	1949241.763	845.418
NVA_1006	844824.851	1958067.933	887.183

NVA_1007	825592.751	1940731.975	887.392
NVA_1008	864650.620	1930717.275	878.556
NVA_1009	895775.825	1929746.196	842.207
NVA_1010	884973.220	1912524.936	903.681
NVA_1011	839390.326	1915623.258	916.882
NVA_1012	823023.544	1892652.938	947.756
NVA_1013	862813.458	1887886.877	887.643
NVA_1014	897937.295	1893312.358	826.770
NVA_1015	849328.586	1872908.420	886.223
NVA_1016	884486.365	1876065.054	787.400
NVA_1017	822663.719	1850754.931	936.752
NVA_1018	902977.014	1851023.398	732.034
NVA_1019	864397.451	1840130.654	735.153
NVA_1020	830462.803	1817644.276	730.287
NVA_1021	889404.339	1820039.382	695.228
NVA_1022	924321.518	1823858.206	661.758
NVA_1023	954747.826	1835995.232	661.245
NVA_1024	1000298.781	1832294.652	730.812
NVA_1025	761423.742	1805500.263	887.602
NVA_1026	814888.231	1797109.657	711.795
NVA_1027	863622.535	1797852.941	684.081
NVA_1028	913346.389	1800457.644	643.801
NVA_1029	948883.688	1799455.822	792.943
NVA_1030	982780.918	1810411.041	753.897
NVA_1031	995979.698	1788966.480	621.208
NVA_1032	966831.276	1777605.602	627.201
NVA_1033	934148.819	1774147.616	726.689
NVA_1034	890397.924	1776948.092	584.222
NVA_1035	845150.619	1770614.982	666.449
NVA_1036	803328.746	1770927.634	689.179
NVA_1037	765713.788	1766066.429	713.850
NVA_1038	789318.627	1750182.887	665.106
NVA_1039	828087.764	1749762.577	650.741
NVA_1040	887448.607	1747618.683	610.141
NVA_1041	922440.255	1750322.181	693.176
NVA_1042	956832.974	1753406.325	635.457
NVA_1043	999923.715	1754134.940	639.580
NVA_1044	766985.955	1728972.881	663.109
NVA_1045	805940.340	1728627.218	621.945
NVA_1046	859375.259	1723904.213	605.631
NVA_1047	901955.070	1723322.464	698.768



NVA_1048	943877.345	1729222.597	582.448
NVA_1049	985533.404	1730233.390	531.345
NVA_1050	776233.423	1708736.228	620.482
NVA_1051	814539.569	1707451.812	618.700
NVA_1052	856946.347	1703218.934	483.010
NVA_1053	882633.389	1703407.374	690.437
NVA_1054	923128.969	1704198.118	607.089
NVA_1055	959602.899	1701838.117	511.675
NVA_1056	1001515.285	1703040.927	530.686
NVA_1057	759695.114	1682535.888	656.701
NVA_1058	798450.787	1686248.259	640.339
NVA_1059	846925.139	1685446.009	603.429
NVA_1060	909851.885	1684555.932	602.057
NVA_1061	943206.107	1681489.507	615.195
NVA_1062	993743.394	1680239.863	566.207
NVA_1063	1004586.580	1660918.976	582.059
NVA_1064	966027.301	1658505.732	582.412
NVA_1065	937754.728	1657526.100	633.013
NVA_1066	877172.208	1669370.104	678.105
NVA_1067	816774.066	1667849.759	661.926
NVA_1068	779718.858	1665024.011	671.332
NVA_1069	761092.842	1643658.114	733.827
NVA_1070	806883.092	1643812.261	665.020
NVA_1071	850860.294	1654477.991	674.308
NVA_1072	903780.479	1646101.938	679.719
NVA_1073	940869.481	1634905.156	636.629
NVA_1074	1001525.468	1630242.065	596.002
NVA_1075	783813.562	1630553.559	706.139
NVA_1076	838409.130	1625651.179	626.511
NVA_1077	881823.382	1622493.246	715.932
NVA_1078	914542.290	1622294.818	659.791
NVA_1079	812379.231	1609610.070	666.758
NVA_1080	786179.251	1595701.533	688.731
NVA_1081	814136.681	1583981.956	661.254
NVA_1082	797830.876	1562870.073	694.289
NVA_1083	962514.637	1619968.884	626.449
NVA_1084	862055.364	1819081.330	735.684
NVA_1085	863732.667	1912575.455	876.599
NVA_1086	909928.949	1908113.081	855.545
NVA_1087	867633.755	1859907.585	800.543
NVA_1088	834654.245	1711659.987	610.770

NVA_1089	822279.238	1980118.695	777.893
VA_2001	838562.327	1977358.018	773.710
VA_2002	905809.582	1969606.163	875.979
VA_2003	825577.832	1939164.454	893.301
VA_2004	877264.296	1934169.436	829.985
VA_2005	853909.470	1910648.209	885.570
VA_2006	892257.095	1898911.981	875.480
VA_2007	844152.053	1888190.538	875.995
VA_2008	875212.315	1880790.005	847.629
VA_2009	838502.636	1855853.977	891.158
VA_2010	897159.097	1857618.694	738.699
VA_2011	840896.877	1823417.156	724.429
VA_2012	901200.452	1830396.006	709.175
VA_2013	923660.983	1829580.411	662.497
VA_2014	956168.756	1821864.779	629.293
VA_2015	989404.592	1831205.685	653.933
VA_2016	769377.356	1794658.868	843.783
VA_2017	821380.752	1791882.244	695.910
VA_2018	887769.697	1791631.526	654.493
VA_2019	947847.942	1797977.893	788.599
VA_2020	1002188.483	1798530.044	625.305
VA_2021	785261.358	1766096.361	689.689
VA_2022	858922.953	1764615.659	642.128
VA_2023	893171.570	1763175.920	619.103
VA_2024	952234.494	1769214.382	669.312
VA_2025	992344.829	1759583.867	572.904
VA_2026	773373.673	1734365.536	659.229
VA_2027	830746.201	1741722.262	627.961
VA_2028	877214.043	1736588.205	588.170
VA_2029	931934.198	1747656.374	653.748
VA_2030	985481.179	1735582.084	552.274
VA_2031	764100.035	1705160.408	637.683
VA_2032	816687.758	1707290.703	620.804
VA_2033	883582.825	1704226.072	680.784
VA_2034	943253.735	1697381.487	528.546
VA_2035	1002677.675	1716470.295	507.302
VA_2036	993518.816	1692758.004	554.442
VA_2037	784727.927	1685173.388	633.379
VA_2038	836682.430	1691410.101	593.843
VA_2039	895342.231	1680645.694	684.701
VA_2040	952382.488	1678353.078	572.086

VA_2041	976572.221	1677291.401	551.952
VA_2042	764012.442	1673275.943	659.483
VA_2043	815454.657	1655566.236	623.742
VA_2044	871861.800	1671512.591	641.929
VA_2045	891939.008	1654554.774	718.182
VA_2046	937686.436	1665487.466	621.777
VA_2047	997357.158	1656676.018	568.967
VA_2048	779570.797	1649145.671	675.151
VA_2049	852146.705	1638456.920	628.247
VA_2050	903801.256	1638936.976	667.439
VA_2051	961035.684	1652522.786	583.321
VA_2052	1002740.287	1633026.745	591.304
VA_2053	835248.954	1627365.949	610.293
VA_2054	946223.811	1623117.692	627.475
VA_2055	778596.720	1627711.572	676.713
VA_2056	814080.170	1600155.324	652.129
VA_2057	788715.293	1598558.656	686.431
VA_2058	796798.163	1584078.856	677.188
VA_2059	814121.820	1578179.247	649.782
VA_2060	789291.172	1562646.051	727.613
VA_2061	803857.391	1552331.926	693.469
VA_2062	875306.190	1982512.570	798.410
VA_2063	862027.007	1952148.897	873.192
VA_2064	862040.355	1993094.759	846.292
VA_2065	899150.787	1924362.318	840.250
VA_2066	845024.517	1932795.483	874.523
VA_2067	864158.776	1846333.808	772.855
VA_2068	856907.349	1805487.127	688.370

**Table 5 – IL\_LaSalle and Expansion Counties project LiDAR Checkpoints.**

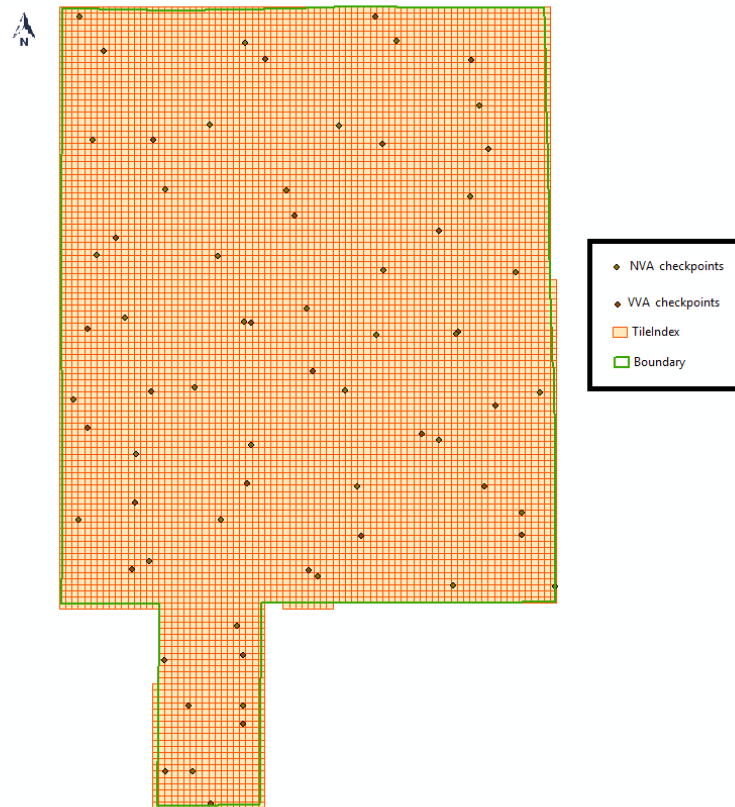


Figure 13 – Location of LaSalle LiDAR QA/QC Checkpoints

## VERTICAL ACCURACY TEST PROCEDURES

NVA (Non-vegetated Vertical Accuracy) is determined with check points located only in nonvegetated terrain, including open terrain (grass, dirt, sand, and/or rocks) and urban areas, where there is a very high probability that the LiDAR sensor will have detected the bare-earth ground surface and where random errors are expected to follow a normal error distribution. The NVA determines how well the calibrated LiDAR sensor performed. With a normal error distribution, the vertical accuracy at the 95% confidence level is computed as the vertical root mean square error (RMSEz) of the checkpoints x 1.9600. For the IL\_LaSalle and Expansion Counties project, vertical accuracy must be 0.64 ft (19.6 cm) or less based on an RMSEz of 0.33 ft (10 cm) x 1.9600. VVA (Vegetated Vertical Accuracy) is determined with all checkpoints in vegetated land cover categories, including tall grass, weeds, crops, brush and low trees, and fully forested areas, where there is a possibility that the LiDAR sensor and post-processing may yield elevation errors that do not follow a normal error distribution. VVA at the 95% confidence level equals the 95th percentile error for all checkpoints in all vegetated land cover categories combined. The LaSalle and Expansion Counties LiDAR project VVA standard is 0.96 ft (29.4 cm) based on the 95th percentile.

Quantitative Criteria	Measure of Acceptability
Non-Vegetated Vertical Accuracy (NVA) in open terrain and urban land cover categories using RMSEz *1.96	19.6 cm (based on RMSEz (10 cm)*1.96)
Vegetated Vertical Accuracy (VVA) in all vegetated land cover categories combined and at the 95 <sup>th</sup> Percentile error	29.4 cm (based on combined 95th percentile)

**Table 6 – Acceptance Criteria.**

The primary QA/QC vertical accuracy testing steps used by ASI are summarized as follows:

1. GRW surveyed QA/QC vertical checkpoints in accordance with the project’s specifications.
2. Next, ASI interpolated the bare-earth LiDAR DTM to provide the z-value for every checkpoint.
3. ASI then computed the associated z-value differences between the interpolated z-value from the LiDAR data and the ground truth survey checkpoints and computed NVA, VVA, and other statistics.
4. The data were analyzed by ASI to assess the accuracy of the data. The review process examined the various accuracy parameters as defined by the scope of work. The overall descriptive statistics of each dataset were computed to assess any trends or anomalies. This report provides tables, graphs and figures to summarize and illustrate data quality.

### **VERTICAL ACCURACY RESULTS**

The table below summarizes the tested vertical accuracy resulting from a comparison of the surveyed checkpoints to the elevation values present within the fully classified LiDAR LAS files.

Land Cover Category	# of Points	NVA – Non-vegetated Vertical Accuracy (95% confidence) Spec = 0.196 m	VVA – Vegetated Vertical Accuracy (95 <sup>th</sup> Percentile) spec = 0.294 m
NVA	89	0.103	
VVA	68		0.272

**Table 7 – Tested NVA and VVA.**

### **HORIZONTAL ACCURACY TEST PROCEDURES**

Horizontal accuracy testing requires well-defined checkpoints that can be identified in the dataset. Elevation datasets, including LiDAR datasets, do not always contain well-defined checkpoints suitable for horizontal accuracy assessment. However, the ASPRS Positional Accuracy Standards for Digital Geospatial Data (2014) recommends at least half of the NVA vertical check points should be located at

the ends of paint stripes or other point features visible on the LiDAR intensity image, allowing them to double as horizontal check points. ASI reviews all NVA checkpoints to determine which, if any, of these checkpoints are located on photo-identifiable features in the intensity imagery. Photo-identifiable checkpoints are a subset of NVA checkpoints and are used for horizontal accuracy testing.

The primary QA/QC horizontal accuracy testing steps used by ASI are summarized as follows:

1. GRW surveyed QA/QC vertical checkpoints in accordance with the project’s specifications and tried to locate half of the NVA checkpoints on features photo-identifiable in the intensity imagery.
2. Next, ASI identified the well-defined features in the intensity imagery.
3. ASI then computed the associated xy-value differences between the coordinates of the well-defined feature in the LiDAR intensity imagery and the ground truth survey checkpoints.
4. The data were analyzed by ASI to assess the accuracy of the data. Horizontal accuracy was assessed using NSSDA methodology where horizontal accuracy is calculated at the 95% confidence level. This report provides the results of the horizontal accuracy testing.

### **HORIZONTAL ACCURACY RESULTS**

Eighteen checkpoints were determined to be photo-identifiable in the intensity imagery and were used to test the horizontal accuracy of the LiDAR dataset. As only eighteen (18) checkpoints were photo-identifiable, the results are not statistically significant enough to report as a final tested value, but the results of the testing are still shown in the table below. Using NSSDA methodology (endorsed by the ASPRS Positional Accuracy Standards for Digital Geospatial Data (2014)), horizontal accuracy at the 95% confidence level (called ACCURACY<sub>r</sub>) is computed by the formula  $RMSE_r \times 1.7308$  or  $RMSE_{xy} \times 2.448$ . No horizontal accuracy requirements or thresholds were provided for this project. However, LiDAR datasets are generally calibrated by methods designed to ensure a horizontal accuracy of 1 meter or less.

# of Points	RMSE <sub>x</sub> (ft)	RMSE <sub>y</sub> (ft)	RMSE <sub>r</sub> (ft)	ACCURACY <sub>r</sub> (RMSE <sub>r</sub> x 1.7308) (ft)
18	0.129	0.183	0.382	0.658

**Table 8– Tested horizontal accuracy at the 95% confidence level.**

Actual positional accuracy of this dataset was found to be  $RMSE_x = 0.129$  ft (3.931 cm) and  $RMSE_y = 0.183$  (5.578 cm) which equates to +/- 0.658 ft (20.056 cm) at 95% confidence level.

## **BREAKLINE PRODUCTION METHODOLOGY**

MicroStation, in conjunction with TerraSolid's TerraScan and TerraModeler was utilized for the collection of hydrologic breaklines, which occurred independently of manual edit. Collection was done using 2D information in the LAS format, intensity format, and ground surface. Breaklines are developed to the limit of the project boundary. Breaklines are in the same coordinate reference system and unit as the LiDAR point delivery. Hydrologic water-surface edges are set at or below the immediately surrounding terrain. Breaklines are developed to the limit of the project boundary.

## **BREAKLINE QUALITATIVE ASSESSMENT**

Completeness and horizontal placement is verified through visual review against LiDAR intensity imagery, and bare earth surface. Breakline features are checked for connectivity of features, enforced monotonicity on linear hydrographic breaklines, and flatness on water bodies.

After all corrections and edits to the breakline features, the breaklines are imported into the final GDB and verified for correct formatting.

## **FEATURE DEFINITION**

### **Inland Streams and Rivers**

Streams and Rivers with a nominal width of 30-m (100 feet), were collected to best fit the shoreline by using information in the LAS format; intensity format, ground surface TIN, and sometimes "quick guide" contours. Streams and rivers do not break at bridges, but they are closed ended breaks at culvert locations. Streams and Rivers breaklines have been delivered in PolylineZ format in the final GDB.

### **Inland Ponds and Lakes**

Inland ponds and lakes of 2 acres (86,111 square feet/ ~350' diameter for a round pond) or greater were collected. Inland pond and Lakes were collected to best fit the shoreline by using information in the LAS format; intensity format, ground surface TIN, and sometimes "quick guide" contours. Inland pond and Lakes Breaklines have been delivered in PolygonZ format in the final GDB.

### **Islands**

Permanent island 4000m<sup>2</sup> (1 acre) or larger shall be delineated within all water bodies. Breaklines have been delivered in PolygonZ format in the final GDB

### **Bridge Breaklines**

Breaklines were placed across the bottom of the bridge embankment when triangulation occurred due to bridge deck classification. Breaklines have been delivered in PolylineZ format in the final GDB.

## **INTENSITY IMAGERY PRODUCTION & QUALITATIVE ASSESSMENT**

### **INTENSITY PRODUCTION METHODOLOGY**

ASI utilized MicroStation in conjunction with TerraSolid's TerraScan for Intensity production. Global Mapper was used to QC the products. ArcGIS was used to finalize the Intensity's projection.

Intensity Images are created for each tile in the tiling schema. The Intensities are reviewed for any issues requiring corrections. Tiles are verified for final formatting and loaded into Global Mapper to ensure there are no missing, or corrupt tiles, and to check for seamlessness across tile boundaries.

## **INTENSITY QUALITATIVE ASSESSMENT**

ASI performed a qualitative assessment of the Intensity deliverables to ensure that all tiled Intensity products were delivered with the proper extents, and contained proper referencing information.

The image below show an example of an Intensity Image



**Figure 14 – Intensity Image example.**



## DEM PRODUCTION & QUALITATIVE ASSESSMENT

### DEM PRODUCTION METHODOLOGY

ASI utilized MicroStation in conjunction with TerraSolid's TerraScan and TerraModeler for DEM production. Global Mapper was used to format and QC the products. ArcGIS was used to finalize the DEMs projection.

The final bare earth LiDAR points are used to create a terrain. The final 3D breaklines collected for the project are enforced in the terrain. The terrain is then converted to raster format using linear interpolation. DEMs are created for each tile in the tiling schema. The DEMs are reviewed for any issues requiring corrections, including remaining LiDAR mis-classifications, erroneous breakline elevations, poor hydro flattening, and processing artifacts. Tiles are verified for final formatting and loaded into Global Mapper to ensure there are no missing, or corrupt tiles, and to check for seamlessness across tile boundaries.

### DEM QUALITATIVE ASSESSMENT

ASI performed a qualitative assessment of the bare earth DEM deliverables to ensure that all tiled DEM products were delivered with the proper extents, were free of processing artifacts, and contained proper referencing information. This process was performed using a script ASI developed to verify that the raster extents match those of the tile grid and contain the correct projection information.

The image below shows an example of a bare earth DEM.




Figure 15 – IL\_LaSalle County project bare earth DEM

**DEM VERTICAL ACCURACY RESULTS**

The same 89 checkpoints that were used to test the vertical accuracy of the LIDAR were used to validate the vertical accuracy of the final DEM products as well. Accuracy results may vary between the source LiDAR and final DEM deliverable. DEMs are created by averaging several LiDAR points within each pixel which may result in slightly different elevation values at each survey checkpoint when compared to the source LAS. The DEM pixel does not average several LiDAR point’s together, it interpolates (linearly) between two or three points to derive an elevation value. The vertical accuracy of the DEM is tested by extracting the elevation of the pixel that contains the x/y coordinates of the checkpoint and comparing these DEM elevations to the survey elevations.

Table 9; summarizes the tested vertical accuracy result from a comparison of surveyed checkpoint to the elevation values present within the final DEM dataset.

Land Cover Category	# of Points	NVA – Non-vegetated Vertical Accuracy (RMSEz x 1.960)	VVA – Vegetated Vertical Accuracy (95 <sup>th</sup> percentile)
NVA	89	0.096	
VVA	68		0.267

**Table 9– DEM vertical accuracy summary**

DEM datasets were tested to meet ASPRS Positional Accuracy Standards for Digital Geospatial Data (2014) for a 0.33 ft (10 cm) RMSEz Vertical Accuracy Class. Actual NVA accuracy was found to be RMSEz = 0.161 ft (0.049 m) with a 0.315 ft (0.096 m) accuracy at 95 % confidence level. Actual VVA accuracy was found to be RMSEz = 0.397 ft (0.121 m) with a 0.876 ft (0.267 m) accuracy at the 95<sup>th</sup> percentile. Validation point NVA\_1078 was omitted from the DEM report as it was located on a bridge deck that is removed from the DEM surface. Validation point NVA\_1078 was omitted from the DEM report as it was located on a bridge deck that is removed from the DEM surface.

Based on the vertical accuracy testing conducted by ASI, the DEM dataset for the IL\_LaSalle and Expansion Counties project satisfies the project’s pre-defined vertical accuracy criteria.

## Appendix A: List of Delivered LAS Files

75501615	75501713	75701617
75501617	75501715	75701619
75501619	75501717	75701621
75501621	75501719	75701623
75501623	75501721	75701625
75501625	75501723	75701627
75501627	75501725	75701629
75501629	75501727	75701631
75501631	75501729	75701633
75501633	75501731	75701635
75501635	75501733	75701637
75501637	75501735	75701639
75501639	75501737	75701641
75501641	75501739	75701643
75501643	75501741	75701645
75501645	75501743	75701647
75501647	75501745	75701649
75501649	75501747	75701651
75501651	75501749	75701653
75501653	75501751	75701655
75501655	75501753	75701657
75501657	75501755	75701659
75501659	75501757	75701661
75501661	75501759	75701663
75501663	75501761	75701665
75501665	75501763	75701667
75501667	75501765	75701669
75501669	75501767	75701671
75501671	75501769	75701673
75501673	75501771	75701675
75501675	75501773	75701677
75501677	75501775	75701679
75501679	75501777	75701681
75501681	75501779	75701683
75501683	75501781	75701685
75501685	75501783	75701687
75501687	75501785	75701689
75501689	75501787	75701691
75501691	75501789	75701693
75501693	75501791	75701695
75501695	75501793	75701697
75501697	75501795	75701699
75501699	75501797	75701701
75501701	75501799	75701703
75501703	75501801	75701705
75501705	75501803	75701707
75501707	75501805	75701709
75501709	75501807	75701711
75501711	75701615	75701713

75701715	75901623	75901725
75701717	75901625	75901727
75701719	75901627	75901729
75701721	75901629	75901731
75701723	75901631	75901733
75701725	75901633	75901735
75701727	75901635	75901737
75701729	75901637	75901739
75701731	75901639	75901741
75701733	75901641	75901743
75701735	75901643	75901745
75701737	75901645	75901747
75701739	75901647	75901749
75701741	75901649	75901751
75701743	75901651	75901753
75701745	75901653	75901755
75701747	75901655	75901757
75701749	75901657	75901759
75701751	75901659	75901761
75701753	75901661	75901763
75701755	75901663	75901765
75701757	75901665	75901767
75701759	75901667	75901769
75701761	75901669	75901771
75701763	75901671	75901773
75701765	75901673	75901775
75701767	75901675	75901777
75701769	75901677	75901779
75701771	75901679	75901781
75701773	75901681	75901783
75701775	75901683	75901785
75701777	75901685	75901787
75701779	75901687	75901789
75701781	75901689	75901791
75701783	75901691	75901793
75701785	75901693	75901795
75701787	75901695	75901797
75701789	75901697	75901799
75701791	75901699	75901801
75701793	75901701	75901803
75701795	75901703	75901805
75701797	75901705	75901807
75701799	75901707	76101615
75701801	75901709	76101617
75701803	75901711	76101619
75701805	75901713	76101621
75701807	75901715	76101623
75901615	75901717	76101625
75901617	75901719	76101627
75901619	75901721	76101629
75901621	75901723	76101631

76101633	76101735	76301643
76101635	76101737	76301645
76101637	76101739	76301647
76101639	76101741	76301649
76101641	76101743	76301651
76101643	76101745	76301653
76101645	76101747	76301655
76101647	76101749	76301657
76101649	76101751	76301659
76101651	76101753	76301661
76101653	76101755	76301663
76101655	76101757	76301665
76101657	76101759	76301667
76101659	76101761	76301669
76101661	76101763	76301671
76101663	76101765	76301673
76101665	76101767	76301675
76101667	76101769	76301677
76101669	76101771	76301679
76101671	76101773	76301681
76101673	76101775	76301683
76101675	76101777	76301685
76101677	76101779	76301687
76101679	76101781	76301689
76101681	76101783	76301691
76101683	76101785	76301693
76101685	76101787	76301695
76101687	76101789	76301697
76101689	76101791	76301699
76101691	76101793	76301701
76101693	76101795	76301703
76101695	76101797	76301705
76101697	76101799	76301707
76101699	76101801	76301709
76101701	76101803	76301711
76101703	76101805	76301713
76101705	76101807	76301715
76101707	76301615	76301717
76101709	76301617	76301719
76101711	76301619	76301721
76101713	76301621	76301723
76101715	76301623	76301725
76101717	76301625	76301727
76101719	76301627	76301729
76101721	76301629	76301731
76101723	76301631	76301733
76101725	76301633	76301735
76101727	76301635	76301737
76101729	76301637	76301739
76101731	76301639	76301741
76101733	76301641	76301743

76301745	76501653	76501755
76301747	76501655	76501757
76301749	76501657	76501759
76301751	76501659	76501761
76301753	76501661	76501763
76301755	76501663	76501765
76301757	76501665	76501767
76301759	76501667	76501769
76301761	76501669	76501771
76301763	76501671	76501773
76301765	76501673	76501775
76301767	76501675	76501777
76301769	76501677	76501779
76301771	76501679	76501781
76301773	76501681	76501783
76301775	76501683	76501785
76301777	76501685	76501787
76301779	76501687	76501789
76301781	76501689	76501791
76301783	76501691	76501793
76301785	76501693	76501795
76301787	76501695	76501797
76301789	76501697	76501799
76301791	76501699	76501801
76301793	76501701	76501803
76301795	76501703	76501805
76301797	76501705	76501807
76301799	76501707	76701615
76301801	76501709	76701617
76301803	76501711	76701619
76301805	76501713	76701621
76301807	76501715	76701623
76501615	76501717	76701625
76501617	76501719	76701627
76501619	76501721	76701629
76501621	76501723	76701631
76501623	76501725	76701633
76501625	76501727	76701635
76501627	76501729	76701637
76501629	76501731	76701639
76501631	76501733	76701641
76501633	76501735	76701643
76501635	76501737	76701645
76501637	76501739	76701647
76501639	76501741	76701649
76501641	76501743	76701651
76501643	76501745	76701653
76501645	76501747	76701655
76501647	76501749	76701657
76501649	76501751	76701659
76501651	76501753	76701661

76701663	76701765	76901673
76701665	76701767	76901675
76701667	76701769	76901677
76701669	76701771	76901679
76701671	76701773	76901681
76701673	76701775	76901683
76701675	76701777	76901685
76701677	76701779	76901687
76701679	76701781	76901689
76701681	76701783	76901691
76701683	76701785	76901693
76701685	76701787	76901695
76701687	76701789	76901697
76701689	76701791	76901699
76701691	76701793	76901701
76701693	76701795	76901703
76701695	76701797	76901705
76701697	76701799	76901707
76701699	76701801	76901709
76701701	76701803	76901711
76701703	76701805	76901713
76701705	76701807	76901715
76701707	76901615	76901717
76701709	76901617	76901719
76701711	76901619	76901721
76701713	76901621	76901723
76701715	76901623	76901725
76701717	76901625	76901727
76701719	76901627	76901729
76701721	76901629	76901731
76701723	76901631	76901733
76701725	76901633	76901735
76701727	76901635	76901737
76701729	76901637	76901739
76701731	76901639	76901741
76701733	76901641	76901743
76701735	76901643	76901745
76701737	76901645	76901747
76701739	76901647	76901749
76701741	76901649	76901751
76701743	76901651	76901753
76701745	76901653	76901755
76701747	76901655	76901757
76701749	76901657	76901759
76701751	76901659	76901761
76701753	76901661	76901763
76701755	76901663	76901765
76701757	76901665	76901767
76701759	76901667	76901769
76701761	76901669	76901771
76701763	76901671	76901773

76901775	77101683	77101785
76901777	77101685	77101787
76901779	77101687	77101789
76901781	77101689	77101791
76901783	77101691	77101793
76901785	77101693	77101795
76901787	77101695	77101797
76901789	77101697	77101799
76901791	77101699	77101801
76901793	77101701	77101803
76901795	77101703	77101805
76901797	77101705	77101807
76901799	77101707	77301615
76901801	77101709	77301617
76901803	77101711	77301619
76901805	77101713	77301621
76901807	77101715	77301623
77101615	77101717	77301625
77101617	77101719	77301627
77101619	77101721	77301629
77101621	77101723	77301631
77101623	77101725	77301633
77101625	77101727	77301635
77101627	77101729	77301637
77101629	77101731	77301639
77101631	77101733	77301641
77101633	77101735	77301643
77101635	77101737	77301645
77101637	77101739	77301647
77101639	77101741	77301649
77101641	77101743	77301651
77101643	77101745	77301653
77101645	77101747	77301655
77101647	77101749	77301657
77101649	77101751	77301659
77101651	77101753	77301661
77101653	77101755	77301663
77101655	77101757	77301665
77101657	77101759	77301667
77101659	77101761	77301669
77101661	77101763	77301671
77101663	77101765	77301673
77101665	77101767	77301675
77101667	77101769	77301677
77101669	77101771	77301679
77101671	77101773	77301681
77101673	77101775	77301683
77101675	77101777	77301685
77101677	77101779	77301687
77101679	77101781	77301689
77101681	77101783	77301691



77301693	77301795	77501703
77301695	77301797	77501705
77301697	77301799	77501707
77301699	77301801	77501709
77301701	77301803	77501711
77301703	77301805	77501713
77301705	77301807	77501715
77301707	77501615	77501717
77301709	77501617	77501719
77301711	77501619	77501721
77301713	77501621	77501723
77301715	77501623	77501725
77301717	77501625	77501727
77301719	77501627	77501729
77301721	77501629	77501731
77301723	77501631	77501733
77301725	77501633	77501735
77301727	77501635	77501737
77301729	77501637	77501739
77301731	77501639	77501741
77301733	77501641	77501743
77301735	77501643	77501745
77301737	77501645	77501747
77301739	77501647	77501749
77301741	77501649	77501751
77301743	77501651	77501753
77301745	77501653	77501755
77301747	77501655	77501757
77301749	77501657	77501759
77301751	77501659	77501761
77301753	77501661	77501763
77301755	77501663	77501765
77301757	77501665	77501767
77301759	77501667	77501769
77301761	77501669	77501771
77301763	77501671	77501773
77301765	77501673	77501775
77301767	77501675	77501777
77301769	77501677	77501779
77301771	77501679	77501781
77301773	77501681	77501783
77301775	77501683	77501785
77301777	77501685	77501787
77301779	77501687	77501789
77301781	77501689	77501791
77301783	77501691	77501793
77301785	77501693	77501795
77301787	77501695	77501797
77301789	77501697	77501799
77301791	77501699	77501801
77301793	77501701	77501803

77501805	77701713	77901621
77501807	77701715	77901623
77701615	77701717	77901625
77701617	77701719	77901627
77701619	77701721	77901629
77701621	77701723	77901631
77701623	77701725	77901633
77701625	77701727	77901635
77701627	77701729	77901637
77701629	77701731	77901639
77701631	77701733	77901641
77701633	77701735	77901643
77701635	77701737	77901645
77701637	77701739	77901647
77701639	77701741	77901649
77701641	77701743	77901651
77701643	77701745	77901653
77701645	77701747	77901655
77701647	77701749	77901657
77701649	77701751	77901659
77701651	77701753	77901661
77701653	77701755	77901663
77701655	77701757	77901665
77701657	77701759	77901667
77701659	77701761	77901669
77701661	77701763	77901671
77701663	77701765	77901673
77701665	77701767	77901675
77701667	77701769	77901677
77701669	77701771	77901679
77701671	77701773	77901681
77701673	77701775	77901683
77701675	77701777	77901685
77701677	77701779	77901687
77701679	77701781	77901689
77701681	77701783	77901691
77701683	77701785	77901693
77701685	77701787	77901695
77701687	77701789	77901697
77701689	77701791	77901699
77701691	77701793	77901701
77701693	77701795	77901703
77701695	77701797	77901705
77701697	77701799	77901707
77701699	77701801	77901709
77701701	77701803	77901711
77701703	77701805	77901713
77701705	77701807	77901715
77701707	77901615	77901717
77701709	77901617	77901719
77701711	77901619	77901721

77901723	78101631	78101733
77901725	78101633	78101735
77901727	78101635	78101737
77901729	78101637	78101739
77901731	78101639	78101741
77901733	78101641	78101743
77901735	78101643	78101745
77901737	78101645	78101747
77901739	78101647	78101749
77901741	78101649	78101751
77901743	78101651	78101753
77901745	78101653	78101755
77901747	78101655	78101757
77901749	78101657	78101759
77901751	78101659	78101761
77901753	78101661	78101763
77901755	78101663	78101765
77901757	78101665	78101767
77901759	78101667	78101769
77901761	78101669	78101771
77901763	78101671	78101773
77901765	78101673	78101775
77901767	78101675	78101777
77901769	78101677	78101779
77901771	78101679	78101781
77901773	78101681	78101783
77901775	78101683	78101785
77901777	78101685	78101787
77901779	78101687	78101789
77901781	78101689	78101791
77901783	78101691	78101793
77901785	78101693	78101795
77901787	78101695	78101797
77901789	78101697	78101799
77901791	78101699	78101801
77901793	78101701	78101803
77901795	78101703	78101805
77901797	78101705	78101807
77901799	78101707	78301615
77901801	78101709	78301617
77901803	78101711	78301619
77901805	78101713	78301621
77901807	78101715	78301623
78101615	78101717	78301625
78101617	78101719	78301627
78101619	78101721	78301629
78101621	78101723	78301631
78101623	78101725	78301633
78101625	78101727	78301635
78101627	78101729	78301637
78101629	78101731	78301639

78301641	78301743	78501587
78301643	78301745	78501589
78301645	78301747	78501615
78301647	78301749	78501617
78301649	78301751	78501619
78301651	78301753	78501621
78301653	78301755	78501623
78301655	78301757	78501625
78301657	78301759	78501627
78301659	78301761	78501629
78301661	78301763	78501631
78301663	78301765	78501633
78301665	78301767	78501635
78301667	78301769	78501637
78301669	78301771	78501639
78301671	78301773	78501641
78301673	78301775	78501643
78301675	78301777	78501645
78301677	78301779	78501647
78301679	78301781	78501649
78301681	78301783	78501651
78301683	78301785	78501653
78301685	78301787	78501655
78301687	78301789	78501657
78301689	78301791	78501659
78301691	78301793	78501661
78301693	78301795	78501663
78301695	78301797	78501665
78301697	78301799	78501667
78301699	78301801	78501669
78301701	78301803	78501671
78301703	78301805	78501673
78301705	78301807	78501675
78301707	78501551	78501677
78301709	78501553	78501679
78301711	78501555	78501681
78301713	78501557	78501683
78301715	78501559	78501685
78301717	78501561	78501687
78301719	78501563	78501689
78301721	78501565	78501691
78301723	78501567	78501693
78301725	78501569	78501695
78301727	78501571	78501697
78301729	78501573	78501699
78301731	78501575	78501701
78301733	78501577	78501703
78301735	78501579	78501705
78301737	78501581	78501707
78301739	78501583	78501709
78301741	78501585	78501711

78501713	78701557	78701659
78501715	78701559	78701661
78501717	78701561	78701663
78501719	78701563	78701665
78501721	78701565	78701667
78501723	78701567	78701669
78501725	78701569	78701671
78501727	78701571	78701673
78501729	78701573	78701675
78501731	78701575	78701677
78501733	78701577	78701679
78501735	78701579	78701681
78501737	78701581	78701683
78501739	78701583	78701685
78501741	78701585	78701687
78501743	78701587	78701689
78501745	78701589	78701691
78501747	78701591	78701693
78501749	78701593	78701695
78501751	78701595	78701697
78501753	78701597	78701699
78501755	78701599	78701701
78501757	78701601	78701703
78501759	78701603	78701705
78501761	78701605	78701707
78501763	78701607	78701709
78501765	78701609	78701711
78501767	78701611	78701713
78501769	78701613	78701715
78501771	78701615	78701717
78501773	78701617	78701719
78501775	78701619	78701721
78501777	78701621	78701723
78501779	78701623	78701725
78501781	78701625	78701727
78501783	78701627	78701729
78501785	78701629	78701731
78501787	78701631	78701733
78501789	78701633	78701735
78501791	78701635	78701737
78501793	78701637	78701739
78501795	78701639	78701741
78501797	78701641	78701743
78501799	78701643	78701745
78501801	78701645	78701747
78501803	78701647	78701749
78501805	78701649	78701751
78501807	78701651	78701753
78701551	78701653	78701755
78701553	78701655	78701757
78701555	78701657	78701759

78701761	78901605	78901707
78701763	78901607	78901709
78701765	78901609	78901711
78701767	78901611	78901713
78701769	78901613	78901715
78701771	78901615	78901717
78701773	78901617	78901719
78701775	78901619	78901721
78701777	78901621	78901723
78701779	78901623	78901725
78701781	78901625	78901727
78701783	78901627	78901729
78701785	78901629	78901731
78701787	78901631	78901733
78701789	78901633	78901735
78701791	78901635	78901737
78701793	78901637	78901739
78701795	78901639	78901741
78701797	78901641	78901743
78701799	78901643	78901745
78701801	78901645	78901747
78701803	78901647	78901749
78701805	78901649	78901751
78701807	78901651	78901753
78901551	78901653	78901755
78901553	78901655	78901757
78901555	78901657	78901759
78901557	78901659	78901761
78901559	78901661	78901763
78901561	78901663	78901765
78901563	78901665	78901767
78901565	78901667	78901769
78901567	78901669	78901771
78901569	78901671	78901773
78901571	78901673	78901775
78901573	78901675	78901777
78901575	78901677	78901779
78901577	78901679	78901781
78901579	78901681	78901783
78901581	78901683	78901785
78901583	78901685	78901787
78901585	78901687	78901789
78901587	78901689	78901791
78901589	78901691	78901793
78901591	78901693	78901795
78901593	78901695	78901797
78901595	78901697	78901799
78901597	78901699	78901801
78901599	78901701	78901803
78901601	78901703	78901805
78901603	78901705	78901807

79101551	79101653	79101755
79101553	79101655	79101757
79101555	79101657	79101759
79101557	79101659	79101761
79101559	79101661	79101763
79101561	79101663	79101765
79101563	79101665	79101767
79101565	79101667	79101769
79101567	79101669	79101771
79101569	79101671	79101773
79101571	79101673	79101775
79101573	79101675	79101777
79101575	79101677	79101779
79101577	79101679	79101781
79101579	79101681	79101783
79101581	79101683	79101785
79101583	79101685	79101787
79101585	79101687	79101789
79101587	79101689	79101791
79101589	79101691	79101793
79101591	79101693	79101795
79101593	79101695	79101797
79101595	79101697	79101799
79101597	79101699	79101801
79101599	79101701	79101803
79101601	79101703	79101805
79101603	79101705	79101807
79101605	79101707	79301551
79101607	79101709	79301553
79101609	79101711	79301555
79101611	79101713	79301557
79101613	79101715	79301559
79101615	79101717	79301561
79101617	79101719	79301563
79101619	79101721	79301565
79101621	79101723	79301567
79101623	79101725	79301569
79101625	79101727	79301571
79101627	79101729	79301573
79101629	79101731	79301575
79101631	79101733	79301577
79101633	79101735	79301579
79101635	79101737	79301581
79101637	79101739	79301583
79101639	79101741	79301585
79101641	79101743	79301587
79101643	79101745	79301589
79101645	79101747	79301591
79101647	79101749	79301593
79101649	79101751	79301595
79101651	79101753	79301597

79301599	79301701	79301803
79301601	79301703	79301805
79301603	79301705	79301807
79301605	79301707	79501551
79301607	79301709	79501553
79301609	79301711	79501555
79301611	79301713	79501557
79301613	79301715	79501559
79301615	79301717	79501561
79301617	79301719	79501563
79301619	79301721	79501565
79301621	79301723	79501567
79301623	79301725	79501569
79301625	79301727	79501571
79301627	79301729	79501573
79301629	79301731	79501575
79301631	79301733	79501577
79301633	79301735	79501579
79301635	79301737	79501581
79301637	79301739	79501583
79301639	79301741	79501585
79301641	79301743	79501587
79301643	79301745	79501589
79301645	79301747	79501591
79301647	79301749	79501593
79301649	79301751	79501595
79301651	79301753	79501597
79301653	79301755	79501599
79301655	79301757	79501601
79301657	79301759	79501603
79301659	79301761	79501605
79301661	79301763	79501607
79301663	79301765	79501609
79301665	79301767	79501611
79301667	79301769	79501613
79301669	79301771	79501615
79301671	79301773	79501617
79301673	79301775	79501619
79301675	79301777	79501621
79301677	79301779	79501623
79301679	79301781	79501625
79301681	79301783	79501627
79301683	79301785	79501629
79301685	79301787	79501631
79301687	79301789	79501633
79301689	79301791	79501635
79301691	79301793	79501637
79301693	79301795	79501639
79301695	79301797	79501641
79301697	79301799	79501643
79301699	79301801	79501645



79501647	79501749	79701593
79501649	79501751	79701595
79501651	79501753	79701597
79501653	79501755	79701599
79501655	79501757	79701601
79501657	79501759	79701603
79501659	79501761	79701605
79501661	79501763	79701607
79501663	79501765	79701609
79501665	79501767	79701611
79501667	79501769	79701613
79501669	79501771	79701615
79501671	79501773	79701617
79501673	79501775	79701619
79501675	79501777	79701621
79501677	79501779	79701623
79501679	79501781	79701625
79501681	79501783	79701627
79501683	79501785	79701629
79501685	79501787	79701631
79501687	79501789	79701633
79501689	79501791	79701635
79501691	79501793	79701637
79501693	79501795	79701639
79501695	79501797	79701641
79501697	79501799	79701643
79501699	79501801	79701645
79501701	79501803	79701647
79501703	79501805	79701649
79501705	79501807	79701651
79501707	79701551	79701653
79501709	79701553	79701655
79501711	79701555	79701657
79501713	79701557	79701659
79501715	79701559	79701661
79501717	79701561	79701663
79501719	79701563	79701665
79501721	79701565	79701667
79501723	79701567	79701669
79501725	79701569	79701671
79501727	79701571	79701673
79501729	79701573	79701675
79501731	79701575	79701677
79501733	79701577	79701679
79501735	79701579	79701681
79501737	79701581	79701683
79501739	79701583	79701685
79501741	79701585	79701687
79501743	79701587	79701689
79501745	79701589	79701691
79501747	79701591	79701693

79701695	79701797	79901641
79701697	79701799	79901643
79701699	79701801	79901645
79701701	79701803	79901647
79701703	79701805	79901649
79701705	79701807	79901651
79701707	79901551	79901653
79701709	79901553	79901655
79701711	79901555	79901657
79701713	79901557	79901659
79701715	79901559	79901661
79701717	79901561	79901663
79701719	79901563	79901665
79701721	79901565	79901667
79701723	79901567	79901669
79701725	79901569	79901671
79701727	79901571	79901673
79701729	79901573	79901675
79701731	79901575	79901677
79701733	79901577	79901679
79701735	79901579	79901681
79701737	79901581	79901683
79701739	79901583	79901685
79701741	79901585	79901687
79701743	79901587	79901689
79701745	79901589	79901691
79701747	79901591	79901693
79701749	79901593	79901695
79701751	79901595	79901697
79701753	79901597	79901699
79701755	79901599	79901701
79701757	79901601	79901703
79701759	79901603	79901705
79701761	79901605	79901707
79701763	79901607	79901709
79701765	79901609	79901711
79701767	79901611	79901713
79701769	79901613	79901715
79701771	79901615	79901717
79701773	79901617	79901719
79701775	79901619	79901721
79701777	79901621	79901723
79701779	79901623	79901725
79701781	79901625	79901727
79701783	79901627	79901729
79701785	79901629	79901731
79701787	79901631	79901733
79701789	79901633	79901735
79701791	79901635	79901737
79701793	79901637	79901739
79701795	79901639	79901741

79901743	80101587	80101689
79901745	80101589	80101691
79901747	80101591	80101693
79901749	80101593	80101695
79901751	80101595	80101697
79901753	80101597	80101699
79901755	80101599	80101701
79901757	80101601	80101703
79901759	80101603	80101705
79901761	80101605	80101707
79901763	80101607	80101709
79901765	80101609	80101711
79901767	80101611	80101713
79901769	80101613	80101715
79901771	80101615	80101717
79901773	80101617	80101719
79901775	80101619	80101721
79901777	80101621	80101723
79901779	80101623	80101725
79901781	80101625	80101727
79901783	80101627	80101729
79901785	80101629	80101731
79901787	80101631	80101733
79901789	80101633	80101735
79901791	80101635	80101737
79901793	80101637	80101739
79901795	80101639	80101741
79901797	80101641	80101743
79901799	80101643	80101745
79901801	80101645	80101747
79901803	80101647	80101749
79901805	80101649	80101751
79901807	80101651	80101753
80101551	80101653	80101755
80101553	80101655	80101757
80101555	80101657	80101759
80101557	80101659	80101761
80101559	80101661	80101763
80101561	80101663	80101765
80101563	80101665	80101767
80101565	80101667	80101769
80101567	80101669	80101771
80101569	80101671	80101773
80101571	80101673	80101775
80101573	80101675	80101777
80101575	80101677	80101779
80101577	80101679	80101781
80101579	80101681	80101783
80101581	80101683	80101785
80101583	80101685	80101787
80101585	80101687	80101789

80101791	80301635	80301737
80101793	80301637	80301739
80101795	80301639	80301741
80101797	80301641	80301743
80101799	80301643	80301745
80101801	80301645	80301747
80101803	80301647	80301749
80101805	80301649	80301751
80101807	80301651	80301753
80301551	80301653	80301755
80301553	80301655	80301757
80301555	80301657	80301759
80301557	80301659	80301761
80301559	80301661	80301763
80301561	80301663	80301765
80301563	80301665	80301767
80301565	80301667	80301769
80301567	80301669	80301771
80301569	80301671	80301773
80301571	80301673	80301775
80301573	80301675	80301777
80301575	80301677	80301779
80301577	80301679	80301781
80301579	80301681	80301783
80301581	80301683	80301785
80301583	80301685	80301787
80301585	80301687	80301789
80301587	80301689	80301791
80301589	80301691	80301793
80301591	80301693	80301795
80301593	80301695	80301797
80301595	80301697	80301799
80301597	80301699	80301801
80301599	80301701	80301803
80301601	80301703	80301805
80301603	80301705	80301807
80301605	80301707	80501551
80301607	80301709	80501553
80301609	80301711	80501555
80301611	80301713	80501557
80301613	80301715	80501559
80301615	80301717	80501561
80301617	80301719	80501563
80301619	80301721	80501565
80301621	80301723	80501567
80301623	80301725	80501569
80301625	80301727	80501571
80301627	80301729	80501573
80301629	80301731	80501575
80301631	80301733	80501577
80301633	80301735	80501579

80501581	80501683	80501785
80501583	80501685	80501787
80501585	80501687	80501789
80501587	80501689	80501791
80501589	80501691	80501793
80501591	80501693	80501795
80501593	80501695	80501797
80501595	80501697	80501799
80501597	80501699	80501801
80501599	80501701	80501803
80501601	80501703	80501805
80501603	80501705	80501807
80501605	80501707	80701551
80501607	80501709	80701553
80501609	80501711	80701555
80501611	80501713	80701557
80501613	80501715	80701559
80501615	80501717	80701561
80501617	80501719	80701563
80501619	80501721	80701565
80501621	80501723	80701567
80501623	80501725	80701569
80501625	80501727	80701571
80501627	80501729	80701573
80501629	80501731	80701575
80501631	80501733	80701577
80501633	80501735	80701579
80501635	80501737	80701581
80501637	80501739	80701583
80501639	80501741	80701585
80501641	80501743	80701587
80501643	80501745	80701589
80501645	80501747	80701591
80501647	80501749	80701593
80501649	80501751	80701595
80501651	80501753	80701597
80501653	80501755	80701599
80501655	80501757	80701601
80501657	80501759	80701603
80501659	80501761	80701605
80501661	80501763	80701607
80501663	80501765	80701609
80501665	80501767	80701611
80501667	80501769	80701613
80501669	80501771	80701615
80501671	80501773	80701617
80501673	80501775	80701619
80501675	80501777	80701621
80501677	80501779	80701623
80501679	80501781	80701625
80501681	80501783	80701627

80701629	80701731	80901575
80701631	80701733	80901577
80701633	80701735	80901579
80701635	80701737	80901581
80701637	80701739	80901583
80701639	80701741	80901585
80701641	80701743	80901587
80701643	80701745	80901589
80701645	80701747	80901591
80701647	80701749	80901593
80701649	80701751	80901595
80701651	80701753	80901597
80701653	80701755	80901599
80701655	80701757	80901601
80701657	80701759	80901603
80701659	80701761	80901605
80701661	80701763	80901607
80701663	80701765	80901609
80701665	80701767	80901611
80701667	80701769	80901613
80701669	80701771	80901615
80701671	80701773	80901617
80701673	80701775	80901619
80701675	80701777	80901621
80701677	80701779	80901623
80701679	80701781	80901625
80701681	80701783	80901627
80701683	80701785	80901629
80701685	80701787	80901631
80701687	80701789	80901633
80701689	80701791	80901635
80701691	80701793	80901637
80701693	80701795	80901639
80701695	80701797	80901641
80701697	80701799	80901643
80701699	80701801	80901645
80701701	80701803	80901647
80701703	80701805	80901649
80701705	80701807	80901651
80701707	80901551	80901653
80701709	80901553	80901655
80701711	80901555	80901657
80701713	80901557	80901659
80701715	80901559	80901661
80701717	80901561	80901663
80701719	80901563	80901665
80701721	80901565	80901667
80701723	80901567	80901669
80701725	80901569	80901671
80701727	80901571	80901673
80701729	80901573	80901675

80901677	80901779	81101623
80901679	80901781	81101625
80901681	80901783	81101627
80901683	80901785	81101629
80901685	80901787	81101631
80901687	80901789	81101633
80901689	80901791	81101635
80901691	80901793	81101637
80901693	80901795	81101639
80901695	80901797	81101641
80901697	80901799	81101643
80901699	80901801	81101645
80901701	80901803	81101647
80901703	80901805	81101649
80901705	80901807	81101651
80901707	81101551	81101653
80901709	81101553	81101655
80901711	81101555	81101657
80901713	81101557	81101659
80901715	81101559	81101661
80901717	81101561	81101663
80901719	81101563	81101665
80901721	81101565	81101667
80901723	81101567	81101669
80901725	81101569	81101671
80901727	81101571	81101673
80901729	81101573	81101675
80901731	81101575	81101677
80901733	81101577	81101679
80901735	81101579	81101681
80901737	81101581	81101683
80901739	81101583	81101685
80901741	81101585	81101687
80901743	81101587	81101689
80901745	81101589	81101691
80901747	81101591	81101693
80901749	81101593	81101695
80901751	81101595	81101697
80901753	81101597	81101699
80901755	81101599	81101701
80901757	81101601	81101703
80901759	81101603	81101705
80901761	81101605	81101707
80901763	81101607	81101709
80901765	81101609	81101711
80901767	81101611	81101713
80901769	81101613	81101715
80901771	81101615	81101717
80901773	81101617	81101719
80901775	81101619	81101721
80901777	81101621	81101723

81101725	81301569	81301671
81101727	81301571	81301673
81101729	81301573	81301675
81101731	81301575	81301677
81101733	81301577	81301679
81101735	81301579	81301681
81101737	81301581	81301683
81101739	81301583	81301685
81101741	81301585	81301687
81101743	81301587	81301689
81101745	81301589	81301691
81101747	81301591	81301693
81101749	81301593	81301695
81101751	81301595	81301697
81101753	81301597	81301699
81101755	81301599	81301701
81101757	81301601	81301703
81101759	81301603	81301705
81101761	81301605	81301707
81101763	81301607	81301709
81101765	81301609	81301711
81101767	81301611	81301713
81101769	81301613	81301715
81101771	81301615	81301717
81101773	81301617	81301719
81101775	81301619	81301721
81101777	81301621	81301723
81101779	81301623	81301725
81101781	81301625	81301727
81101783	81301627	81301729
81101785	81301629	81301731
81101787	81301631	81301733
81101789	81301633	81301735
81101791	81301635	81301737
81101793	81301637	81301739
81101795	81301639	81301741
81101797	81301641	81301743
81101799	81301643	81301745
81101801	81301645	81301747
81101803	81301647	81301749
81101805	81301649	81301751
81101807	81301651	81301753
81301551	81301653	81301755
81301553	81301655	81301757
81301555	81301657	81301759
81301557	81301659	81301761
81301559	81301661	81301763
81301561	81301663	81301765
81301563	81301665	81301767
81301565	81301667	81301769
81301567	81301669	81301771



81301773	81501617	81501719
81301775	81501619	81501721
81301777	81501621	81501723
81301779	81501623	81501725
81301781	81501625	81501727
81301783	81501627	81501729
81301785	81501629	81501731
81301787	81501631	81501733
81301789	81501633	81501735
81301791	81501635	81501737
81301793	81501637	81501739
81301795	81501639	81501741
81301797	81501641	81501743
81301799	81501643	81501745
81301801	81501645	81501747
81301803	81501647	81501749
81301805	81501649	81501751
81301807	81501651	81501753
81501551	81501653	81501755
81501553	81501655	81501757
81501555	81501657	81501759
81501557	81501659	81501761
81501559	81501661	81501763
81501561	81501663	81501765
81501563	81501665	81501767
81501565	81501667	81501769
81501567	81501669	81501771
81501569	81501671	81501773
81501571	81501673	81501775
81501573	81501675	81501777
81501575	81501677	81501779
81501577	81501679	81501781
81501579	81501681	81501783
81501581	81501683	81501785
81501583	81501685	81501787
81501585	81501687	81501789
81501587	81501689	81501791
81501589	81501691	81501793
81501591	81501693	81501795
81501593	81501695	81501797
81501595	81501697	81501799
81501597	81501699	81501801
81501599	81501701	81501803
81501601	81501703	81501805
81501603	81501705	81501807
81501605	81501707	81701551
81501607	81501709	81701553
81501609	81501711	81701555
81501611	81501713	81701557
81501613	81501715	81701559
81501615	81501717	81701561

81701563	81701665	81701767
81701565	81701667	81701769
81701567	81701669	81701771
81701569	81701671	81701773
81701571	81701673	81701775
81701573	81701675	81701777
81701575	81701677	81701779
81701577	81701679	81701781
81701579	81701681	81701783
81701581	81701683	81701785
81701583	81701685	81701787
81701585	81701687	81701789
81701587	81701689	81701791
81701589	81701691	81701793
81701591	81701693	81701795
81701593	81701695	81701797
81701595	81701697	81701799
81701597	81701699	81701801
81701599	81701701	81701803
81701601	81701703	81701805
81701603	81701705	81701807
81701605	81701707	81901551
81701607	81701709	81901553
81701609	81701711	81901555
81701611	81701713	81901557
81701613	81701715	81901559
81701615	81701717	81901561
81701617	81701719	81901563
81701619	81701721	81901565
81701621	81701723	81901567
81701623	81701725	81901569
81701625	81701727	81901571
81701627	81701729	81901573
81701629	81701731	81901575
81701631	81701733	81901577
81701633	81701735	81901579
81701635	81701737	81901581
81701637	81701739	81901583
81701639	81701741	81901585
81701641	81701743	81901587
81701643	81701745	81901589
81701645	81701747	81901591
81701647	81701749	81901593
81701649	81701751	81901595
81701651	81701753	81901597
81701653	81701755	81901599
81701655	81701757	81901601
81701657	81701759	81901603
81701659	81701761	81901605
81701661	81701763	81901607
81701663	81701765	81901609

81901611	81901713	82101623
81901613	81901715	82101625
81901615	81901717	82101627
81901617	81901719	82101629
81901619	81901721	82101631
81901621	81901723	82101633
81901623	81901725	82101635
81901625	81901727	82101637
81901627	81901729	82101639
81901629	81901731	82101641
81901631	81901733	82101643
81901633	81901735	82101645
81901635	81901737	82101647
81901637	81901739	82101649
81901639	81901741	82101651
81901641	81901743	82101653
81901643	81901745	82101655
81901645	81901747	82101657
81901647	81901749	82101659
81901649	81901751	82101661
81901651	81901753	82101663
81901653	81901755	82101665
81901655	81901757	82101667
81901657	81901759	82101669
81901659	81901761	82101671
81901661	81901763	82101673
81901663	81901765	82101675
81901665	81901767	82101677
81901667	81901769	82101679
81901669	81901771	82101681
81901671	81901773	82101683
81901673	81901775	82101685
81901675	81901777	82101687
81901677	81901779	82101689
81901679	81901781	82101691
81901681	81901783	82101693
81901683	81901785	82101695
81901685	81901787	82101697
81901687	81901789	82101699
81901689	81901791	82101701
81901691	81901793	82101703
81901693	81901795	82101705
81901695	81901797	82101707
81901697	81901799	82101709
81901699	81901801	82101711
81901701	81901803	82101713
81901703	81901805	82101715
81901705	81901807	82101717
81901707	82101617	82101719
81901709	82101619	82101721
81901711	82101621	82101723

82101725	82301635	82301737
82101727	82301637	82301739
82101729	82301639	82301741
82101731	82301641	82301743
82101733	82301643	82301745
82101735	82301645	82301747
82101737	82301647	82301749
82101739	82301649	82301751
82101741	82301651	82301753
82101743	82301653	82301755
82101745	82301655	82301757
82101747	82301657	82301759
82101749	82301659	82301761
82101751	82301661	82301763
82101753	82301663	82301765
82101755	82301665	82301767
82101757	82301667	82301769
82101759	82301669	82301771
82101761	82301671	82301773
82101763	82301673	82301775
82101765	82301675	82301777
82101767	82301677	82301779
82101769	82301679	82301781
82101771	82301681	82301783
82101773	82301683	82301785
82101775	82301685	82301787
82101777	82301687	82301789
82101779	82301689	82301791
82101781	82301691	82301793
82101783	82301693	82301795
82101785	82301695	82301797
82101787	82301697	82301799
82101789	82301699	82301801
82101791	82301701	82301803
82101793	82301703	82301805
82101795	82301705	82301807
82101797	82301707	82501617
82101799	82301709	82501619
82101801	82301711	82501621
82101803	82301713	82501623
82101805	82301715	82501625
82101807	82301717	82501627
82301617	82301719	82501629
82301619	82301721	82501631
82301621	82301723	82501633
82301623	82301725	82501635
82301625	82301727	82501637
82301627	82301729	82501639
82301629	82301731	82501641
82301631	82301733	82501643
82301633	82301735	82501645

82501647	82501749	82701657
82501649	82501751	82701659
82501651	82501753	82701661
82501653	82501755	82701663
82501655	82501757	82701665
82501657	82501759	82701667
82501659	82501761	82701669
82501661	82501763	82701671
82501663	82501765	82701673
82501665	82501767	82701675
82501667	82501769	82701677
82501669	82501771	82701679
82501671	82501773	82701681
82501673	82501775	82701683
82501675	82501777	82701685
82501677	82501779	82701687
82501679	82501781	82701689
82501681	82501783	82701691
82501683	82501785	82701693
82501685	82501787	82701695
82501687	82501789	82701697
82501689	82501791	82701699
82501691	82501793	82701701
82501693	82501795	82701703
82501695	82501797	82701705
82501697	82501799	82701707
82501699	82501801	82701709
82501701	82501803	82701711
82501703	82501805	82701713
82501705	82501807	82701715
82501707	82701615	82701717
82501709	82701617	82701719
82501711	82701619	82701721
82501713	82701621	82701723
82501715	82701623	82701725
82501717	82701625	82701727
82501719	82701627	82701729
82501721	82701629	82701731
82501723	82701631	82701733
82501725	82701633	82701735
82501727	82701635	82701737
82501729	82701637	82701739
82501731	82701639	82701741
82501733	82701641	82701743
82501735	82701643	82701745
82501737	82701645	82701747
82501739	82701647	82701749
82501741	82701649	82701751
82501743	82701651	82701753
82501745	82701653	82701755
82501747	82701655	82701757

82701759	82901667	82901769
82701761	82901669	82901771
82701763	82901671	82901773
82701765	82901673	82901775
82701767	82901675	82901777
82701769	82901677	82901779
82701771	82901679	82901781
82701773	82901681	82901783
82701775	82901683	82901785
82701777	82901685	82901787
82701779	82901687	82901789
82701781	82901689	82901791
82701783	82901691	82901793
82701785	82901693	82901795
82701787	82901695	82901797
82701789	82901697	82901799
82701791	82901699	82901801
82701793	82901701	82901803
82701795	82901703	82901805
82701797	82901705	82901807
82701799	82901707	83101615
82701801	82901709	83101617
82701803	82901711	83101619
82701805	82901713	83101621
82701807	82901715	83101623
82901615	82901717	83101625
82901617	82901719	83101627
82901619	82901721	83101629
82901621	82901723	83101631
82901623	82901725	83101633
82901625	82901727	83101635
82901627	82901729	83101637
82901629	82901731	83101639
82901631	82901733	83101641
82901633	82901735	83101643
82901635	82901737	83101645
82901637	82901739	83101647
82901639	82901741	83101649
82901641	82901743	83101651
82901643	82901745	83101653
82901645	82901747	83101655
82901647	82901749	83101657
82901649	82901751	83101659
82901651	82901753	83101661
82901653	82901755	83101663
82901655	82901757	83101665
82901657	82901759	83101667
82901659	82901761	83101669
82901661	82901763	83101671
82901663	82901765	83101673
82901665	82901767	83101675

83101677	83101779	83301687
83101679	83101781	83301689
83101681	83101783	83301691
83101683	83101785	83301693
83101685	83101787	83301695
83101687	83101789	83301697
83101689	83101791	83301699
83101691	83101793	83301701
83101693	83101795	83301703
83101695	83101797	83301705
83101697	83101799	83301707
83101699	83101801	83301709
83101701	83101803	83301711
83101703	83101805	83301713
83101705	83101807	83301715
83101707	83301615	83301717
83101709	83301617	83301719
83101711	83301619	83301721
83101713	83301621	83301723
83101715	83301623	83301725
83101717	83301625	83301727
83101719	83301627	83301729
83101721	83301629	83301731
83101723	83301631	83301733
83101725	83301633	83301735
83101727	83301635	83301737
83101729	83301637	83301739
83101731	83301639	83301741
83101733	83301641	83301743
83101735	83301643	83301745
83101737	83301645	83301747
83101739	83301647	83301749
83101741	83301649	83301751
83101743	83301651	83301753
83101745	83301653	83301755
83101747	83301655	83301757
83101749	83301657	83301759
83101751	83301659	83301761
83101753	83301661	83301763
83101755	83301663	83301765
83101757	83301665	83301767
83101759	83301667	83301769
83101761	83301669	83301771
83101763	83301671	83301773
83101765	83301673	83301775
83101767	83301675	83301777
83101769	83301677	83301779
83101771	83301679	83301781
83101773	83301681	83301783
83101775	83301683	83301785
83101777	83301685	83301787

83301789	83501697	83501799
83301791	83501699	83501801
83301793	83501701	83501803
83301795	83501703	83501805
83301797	83501705	83501807
83301799	83501707	83701615
83301801	83501709	83701617
83301803	83501711	83701619
83301805	83501713	83701621
83301807	83501715	83701623
83501615	83501717	83701625
83501617	83501719	83701627
83501619	83501721	83701629
83501621	83501723	83701631
83501623	83501725	83701633
83501625	83501727	83701635
83501627	83501729	83701637
83501629	83501731	83701639
83501631	83501733	83701641
83501633	83501735	83701643
83501635	83501737	83701645
83501637	83501739	83701647
83501639	83501741	83701649
83501641	83501743	83701651
83501643	83501745	83701653
83501645	83501747	83701655
83501647	83501749	83701657
83501649	83501751	83701659
83501651	83501753	83701661
83501653	83501755	83701663
83501655	83501757	83701665
83501657	83501759	83701667
83501659	83501761	83701669
83501661	83501763	83701671
83501663	83501765	83701673
83501665	83501767	83701675
83501667	83501769	83701677
83501669	83501771	83701679
83501671	83501773	83701681
83501673	83501775	83701683
83501675	83501777	83701685
83501677	83501779	83701687
83501679	83501781	83701689
83501681	83501783	83701691
83501683	83501785	83701693
83501685	83501787	83701695
83501687	83501789	83701697
83501689	83501791	83701699
83501691	83501793	83701701
83501693	83501795	83701703
83501695	83501797	83701705



83701707	83901615	83901717
83701709	83901617	83901719
83701711	83901619	83901721
83701713	83901621	83901723
83701715	83901623	83901725
83701717	83901625	83901727
83701719	83901627	83901729
83701721	83901629	83901731
83701723	83901631	83901733
83701725	83901633	83901735
83701727	83901635	83901737
83701729	83901637	83901739
83701731	83901639	83901741
83701733	83901641	83901743
83701735	83901643	83901745
83701737	83901645	83901747
83701739	83901647	83901749
83701741	83901649	83901751
83701743	83901651	83901753
83701745	83901653	83901755
83701747	83901655	83901757
83701749	83901657	83901759
83701751	83901659	83901761
83701753	83901661	83901763
83701755	83901663	83901765
83701757	83901665	83901767
83701759	83901667	83901769
83701761	83901669	83901771
83701763	83901671	83901773
83701765	83901673	83901775
83701767	83901675	83901777
83701769	83901677	83901779
83701771	83901679	83901781
83701773	83901681	83901783
83701775	83901683	83901785
83701777	83901685	83901787
83701779	83901687	83901789
83701781	83901689	83901791
83701783	83901691	83901793
83701785	83901693	83901795
83701787	83901695	83901797
83701789	83901697	83901799
83701791	83901699	83901801
83701793	83901701	83901803
83701795	83901703	83901805
83701797	83901705	83901807
83701799	83901707	84101615
83701801	83901709	84101617
83701803	83901711	84101619
83701805	83901713	84101621
83701807	83901715	84101623

84101625	84101727	84301637
84101627	84101729	84301639
84101629	84101731	84301641
84101631	84101733	84301643
84101633	84101735	84301645
84101635	84101737	84301647
84101637	84101739	84301649
84101639	84101741	84301651
84101641	84101743	84301653
84101643	84101745	84301655
84101645	84101747	84301657
84101647	84101749	84301659
84101649	84101751	84301661
84101651	84101753	84301663
84101653	84101755	84301665
84101655	84101757	84301667
84101657	84101759	84301669
84101659	84101761	84301671
84101661	84101763	84301673
84101663	84101765	84301675
84101665	84101767	84301677
84101667	84101769	84301679
84101669	84101771	84301681
84101671	84101773	84301683
84101673	84101775	84301685
84101675	84101777	84301687
84101677	84101779	84301689
84101679	84101781	84301691
84101681	84101783	84301693
84101683	84101785	84301695
84101685	84101787	84301697
84101687	84101789	84301699
84101689	84101791	84301701
84101691	84101793	84301703
84101693	84101795	84301705
84101695	84101797	84301707
84101697	84101799	84301709
84101699	84101801	84301711
84101701	84101803	84301713
84101703	84101805	84301715
84101705	84101807	84301717
84101707	84301617	84301719
84101709	84301619	84301721
84101711	84301621	84301723
84101713	84301623	84301725
84101715	84301625	84301727
84101717	84301627	84301729
84101719	84301629	84301731
84101721	84301631	84301733
84101723	84301633	84301735
84101725	84301635	84301737

84301739	84501649	84501751
84301741	84501651	84501753
84301743	84501653	84501755
84301745	84501655	84501757
84301747	84501657	84501759
84301749	84501659	84501761
84301751	84501661	84501763
84301753	84501663	84501765
84301755	84501665	84501767
84301757	84501667	84501769
84301759	84501669	84501771
84301761	84501671	84501773
84301763	84501673	84501775
84301765	84501675	84501777
84301767	84501677	84501779
84301769	84501679	84501781
84301771	84501681	84501783
84301773	84501683	84501785
84301775	84501685	84501787
84301777	84501687	84501789
84301779	84501689	84501791
84301781	84501691	84501793
84301783	84501693	84501795
84301785	84501695	84501797
84301787	84501697	84501799
84301789	84501699	84501801
84301791	84501701	84501803
84301793	84501703	84501805
84301795	84501705	84501807
84301797	84501707	84701617
84301799	84501709	84701619
84301801	84501711	84701621
84301803	84501713	84701623
84301805	84501715	84701625
84301807	84501717	84701627
84501617	84501719	84701629
84501619	84501721	84701631
84501621	84501723	84701633
84501623	84501725	84701635
84501625	84501727	84701637
84501627	84501729	84701639
84501629	84501731	84701641
84501631	84501733	84701643
84501633	84501735	84701645
84501635	84501737	84701647
84501637	84501739	84701649
84501639	84501741	84701651
84501641	84501743	84701653
84501643	84501745	84701655
84501645	84501747	84701657
84501647	84501749	84701659

84701661	84701763	84901673
84701663	84701765	84901675
84701665	84701767	84901677
84701667	84701769	84901679
84701669	84701771	84901681
84701671	84701773	84901683
84701673	84701775	84901685
84701675	84701777	84901687
84701677	84701779	84901689
84701679	84701781	84901691
84701681	84701783	84901693
84701683	84701785	84901695
84701685	84701787	84901697
84701687	84701789	84901699
84701689	84701791	84901701
84701691	84701793	84901703
84701693	84701795	84901705
84701695	84701797	84901707
84701697	84701799	84901709
84701699	84701801	84901711
84701701	84701803	84901713
84701703	84701805	84901715
84701705	84701807	84901717
84701707	84901617	84901719
84701709	84901619	84901721
84701711	84901621	84901723
84701713	84901623	84901725
84701715	84901625	84901727
84701717	84901627	84901729
84701719	84901629	84901731
84701721	84901631	84901733
84701723	84901633	84901735
84701725	84901635	84901737
84701727	84901637	84901739
84701729	84901639	84901741
84701731	84901641	84901743
84701733	84901643	84901745
84701735	84901645	84901747
84701737	84901647	84901749
84701739	84901649	84901751
84701741	84901651	84901753
84701743	84901653	84901755
84701745	84901655	84901757
84701747	84901657	84901759
84701749	84901659	84901761
84701751	84901661	84901763
84701753	84901663	84901765
84701755	84901665	84901767
84701757	84901667	84901769
84701759	84901669	84901771
84701761	84901671	84901773

84901775	85101685	85101787
84901777	85101687	85101789
84901779	85101689	85101791
84901781	85101691	85101793
84901783	85101693	85101795
84901785	85101695	85101797
84901787	85101697	85101799
84901789	85101699	85101801
84901791	85101701	85101803
84901793	85101703	85101805
84901795	85101705	85101807
84901797	85101707	85301617
84901799	85101709	85301619
84901801	85101711	85301621
84901803	85101713	85301623
84901805	85101715	85301625
84901807	85101717	85301627
85101617	85101719	85301629
85101619	85101721	85301631
85101621	85101723	85301633
85101623	85101725	85301635
85101625	85101727	85301637
85101627	85101729	85301639
85101629	85101731	85301641
85101631	85101733	85301643
85101633	85101735	85301645
85101635	85101737	85301647
85101637	85101739	85301649
85101639	85101741	85301651
85101641	85101743	85301653
85101643	85101745	85301655
85101645	85101747	85301657
85101647	85101749	85301659
85101649	85101751	85301661
85101651	85101753	85301663
85101653	85101755	85301665
85101655	85101757	85301667
85101657	85101759	85301669
85101659	85101761	85301671
85101661	85101763	85301673
85101663	85101765	85301675
85101665	85101767	85301677
85101667	85101769	85301679
85101669	85101771	85301681
85101671	85101773	85301683
85101673	85101775	85301685
85101675	85101777	85301687
85101677	85101779	85301689
85101679	85101781	85301691
85101681	85101783	85301693
85101683	85101785	85301695

85301697	85301799	85501709
85301699	85301801	85501711
85301701	85301803	85501713
85301703	85301805	85501715
85301705	85301807	85501717
85301707	85501617	85501719
85301709	85501619	85501721
85301711	85501621	85501723
85301713	85501623	85501725
85301715	85501625	85501727
85301717	85501627	85501729
85301719	85501629	85501731
85301721	85501631	85501733
85301723	85501633	85501735
85301725	85501635	85501737
85301727	85501637	85501739
85301729	85501639	85501741
85301731	85501641	85501743
85301733	85501643	85501745
85301735	85501645	85501747
85301737	85501647	85501749
85301739	85501649	85501751
85301741	85501651	85501753
85301743	85501653	85501755
85301745	85501655	85501757
85301747	85501657	85501759
85301749	85501659	85501761
85301751	85501661	85501763
85301753	85501663	85501765
85301755	85501665	85501767
85301757	85501667	85501769
85301759	85501669	85501771
85301761	85501671	85501773
85301763	85501673	85501775
85301765	85501675	85501777
85301767	85501677	85501779
85301769	85501679	85501781
85301771	85501681	85501783
85301773	85501683	85501785
85301775	85501685	85501787
85301777	85501687	85501789
85301779	85501689	85501791
85301781	85501691	85501793
85301783	85501693	85501795
85301785	85501695	85501797
85301787	85501697	85501799
85301789	85501699	85501801
85301791	85501701	85501803
85301793	85501703	85501805
85301795	85501705	85501807
85301797	85501707	85701617

85701619	85701721	85901631
85701621	85701723	85901633
85701623	85701725	85901635
85701625	85701727	85901637
85701627	85701729	85901639
85701629	85701731	85901641
85701631	85701733	85901643
85701633	85701735	85901645
85701635	85701737	85901647
85701637	85701739	85901649
85701639	85701741	85901651
85701641	85701743	85901653
85701643	85701745	85901655
85701645	85701747	85901657
85701647	85701749	85901659
85701649	85701751	85901661
85701651	85701753	85901663
85701653	85701755	85901665
85701655	85701757	85901667
85701657	85701759	85901669
85701659	85701761	85901671
85701661	85701763	85901673
85701663	85701765	85901675
85701665	85701767	85901677
85701667	85701769	85901679
85701669	85701771	85901681
85701671	85701773	85901683
85701673	85701775	85901685
85701675	85701777	85901687
85701677	85701779	85901689
85701679	85701781	85901691
85701681	85701783	85901693
85701683	85701785	85901695
85701685	85701787	85901697
85701687	85701789	85901699
85701689	85701791	85901701
85701691	85701793	85901703
85701693	85701795	85901705
85701695	85701797	85901707
85701697	85701799	85901709
85701699	85701801	85901711
85701701	85701803	85901713
85701703	85701805	85901715
85701705	85701807	85901717
85701707	85901617	85901719
85701709	85901619	85901721
85701711	85901621	85901723
85701713	85901623	85901725
85701715	85901625	85901727
85701717	85901627	85901729
85701719	85901629	85901731

85901733	86101643	86101745
85901735	86101645	86101747
85901737	86101647	86101749
85901739	86101649	86101751
85901741	86101651	86101753
85901743	86101653	86101755
85901745	86101655	86101757
85901747	86101657	86101759
85901749	86101659	86101761
85901751	86101661	86101763
85901753	86101663	86101765
85901755	86101665	86101767
85901757	86101667	86101769
85901759	86101669	86101771
85901761	86101671	86101773
85901763	86101673	86101775
85901765	86101675	86101777
85901767	86101677	86101779
85901769	86101679	86101781
85901771	86101681	86101783
85901773	86101683	86101785
85901775	86101685	86101787
85901777	86101687	86101789
85901779	86101689	86101791
85901781	86101691	86101793
85901783	86101693	86101795
85901785	86101695	86101797
85901787	86101697	86101799
85901789	86101699	86101801
85901791	86101701	86101803
85901793	86101703	86101805
85901795	86101705	86101807
85901797	86101707	86301617
85901799	86101709	86301619
85901801	86101711	86301621
85901803	86101713	86301623
85901805	86101715	86301625
85901807	86101717	86301627
86101617	86101719	86301629
86101619	86101721	86301631
86101621	86101723	86301633
86101623	86101725	86301635
86101625	86101727	86301637
86101627	86101729	86301639
86101629	86101731	86301641
86101631	86101733	86301643
86101633	86101735	86301645
86101635	86101737	86301647
86101637	86101739	86301649
86101639	86101741	86301651
86101641	86101743	86301653



86301655	86301757	86501667
86301657	86301759	86501669
86301659	86301761	86501671
86301661	86301763	86501673
86301663	86301765	86501675
86301665	86301767	86501677
86301667	86301769	86501679
86301669	86301771	86501681
86301671	86301773	86501683
86301673	86301775	86501685
86301675	86301777	86501687
86301677	86301779	86501689
86301679	86301781	86501691
86301681	86301783	86501693
86301683	86301785	86501695
86301685	86301787	86501697
86301687	86301789	86501699
86301689	86301791	86501701
86301691	86301793	86501703
86301693	86301795	86501705
86301695	86301797	86501707
86301697	86301799	86501709
86301699	86301801	86501711
86301701	86301803	86501713
86301703	86301805	86501715
86301705	86301807	86501717
86301707	86501617	86501719
86301709	86501619	86501721
86301711	86501621	86501723
86301713	86501623	86501725
86301715	86501625	86501727
86301717	86501627	86501729
86301719	86501629	86501731
86301721	86501631	86501733
86301723	86501633	86501735
86301725	86501635	86501737
86301727	86501637	86501739
86301729	86501639	86501741
86301731	86501641	86501743
86301733	86501643	86501745
86301735	86501645	86501747
86301737	86501647	86501749
86301739	86501649	86501751
86301741	86501651	86501753
86301743	86501653	86501755
86301745	86501655	86501757
86301747	86501657	86501759
86301749	86501659	86501761
86301751	86501661	86501763
86301753	86501663	86501765
86301755	86501665	86501767

86501769	86701679	86701781
86501771	86701681	86701783
86501773	86701683	86701785
86501775	86701685	86701787
86501777	86701687	86701789
86501779	86701689	86701791
86501781	86701691	86701793
86501783	86701693	86701795
86501785	86701695	86701797
86501787	86701697	86701799
86501789	86701699	86701801
86501791	86701701	86701803
86501793	86701703	86701805
86501795	86701705	86701807
86501797	86701707	86901617
86501799	86701709	86901619
86501801	86701711	86901621
86501803	86701713	86901623
86501805	86701715	86901625
86501807	86701717	86901627
86701617	86701719	86901629
86701619	86701721	86901631
86701621	86701723	86901633
86701623	86701725	86901635
86701625	86701727	86901637
86701627	86701729	86901639
86701629	86701731	86901641
86701631	86701733	86901643
86701633	86701735	86901645
86701635	86701737	86901647
86701637	86701739	86901649
86701639	86701741	86901651
86701641	86701743	86901653
86701643	86701745	86901655
86701645	86701747	86901657
86701647	86701749	86901659
86701649	86701751	86901661
86701651	86701753	86901663
86701653	86701755	86901665
86701655	86701757	86901667
86701657	86701759	86901669
86701659	86701761	86901671
86701661	86701763	86901673
86701663	86701765	86901675
86701665	86701767	86901677
86701667	86701769	86901679
86701669	86701771	86901681
86701671	86701773	86901683
86701673	86701775	86901685
86701675	86701777	86901687
86701677	86701779	86901689

86901691	86901793	87101703
86901693	86901795	87101705
86901695	86901797	87101707
86901697	86901799	87101709
86901699	86901801	87101711
86901701	86901803	87101713
86901703	86901805	87101715
86901705	86901807	87101717
86901707	87101617	87101719
86901709	87101619	87101721
86901711	87101621	87101723
86901713	87101623	87101725
86901715	87101625	87101727
86901717	87101627	87101729
86901719	87101629	87101731
86901721	87101631	87101733
86901723	87101633	87101735
86901725	87101635	87101737
86901727	87101637	87101739
86901729	87101639	87101741
86901731	87101641	87101743
86901733	87101643	87101745
86901735	87101645	87101747
86901737	87101647	87101749
86901739	87101649	87101751
86901741	87101651	87101753
86901743	87101653	87101755
86901745	87101655	87101757
86901747	87101657	87101759
86901749	87101659	87101761
86901751	87101661	87101763
86901753	87101663	87101765
86901755	87101665	87101767
86901757	87101667	87101769
86901759	87101669	87101771
86901761	87101671	87101773
86901763	87101673	87101775
86901765	87101675	87101777
86901767	87101677	87101779
86901769	87101679	87101781
86901771	87101681	87101783
86901773	87101683	87101785
86901775	87101685	87101787
86901777	87101687	87101789
86901779	87101689	87101791
86901781	87101691	87101793
86901783	87101693	87101795
86901785	87101695	87101797
86901787	87101697	87101799
86901789	87101699	87101801
86901791	87101701	87101803

87101805	87301715	87501625
87101807	87301717	87501627
87301617	87301719	87501629
87301619	87301721	87501631
87301621	87301723	87501633
87301623	87301725	87501635
87301625	87301727	87501637
87301627	87301729	87501639
87301629	87301731	87501641
87301631	87301733	87501643
87301633	87301735	87501645
87301635	87301737	87501647
87301637	87301739	87501649
87301639	87301741	87501651
87301641	87301743	87501653
87301643	87301745	87501655
87301645	87301747	87501657
87301647	87301749	87501659
87301649	87301751	87501661
87301651	87301753	87501663
87301653	87301755	87501665
87301655	87301757	87501667
87301657	87301759	87501669
87301659	87301761	87501671
87301661	87301763	87501673
87301663	87301765	87501675
87301665	87301767	87501677
87301667	87301769	87501679
87301669	87301771	87501681
87301671	87301773	87501683
87301673	87301775	87501685
87301675	87301777	87501687
87301677	87301779	87501689
87301679	87301781	87501691
87301681	87301783	87501693
87301683	87301785	87501695
87301685	87301787	87501697
87301687	87301789	87501699
87301689	87301791	87501701
87301691	87301793	87501703
87301693	87301795	87501705
87301695	87301797	87501707
87301697	87301799	87501709
87301699	87301801	87501711
87301701	87301803	87501713
87301703	87301805	87501715
87301705	87301807	87501717
87301707	87501617	87501719
87301709	87501619	87501721
87301711	87501621	87501723
87301713	87501623	87501725

87501727	87701637	87701739
87501729	87701639	87701741
87501731	87701641	87701743
87501733	87701643	87701745
87501735	87701645	87701747
87501737	87701647	87701749
87501739	87701649	87701751
87501741	87701651	87701753
87501743	87701653	87701755
87501745	87701655	87701757
87501747	87701657	87701759
87501749	87701659	87701761
87501751	87701661	87701763
87501753	87701663	87701765
87501755	87701665	87701767
87501757	87701667	87701769
87501759	87701669	87701771
87501761	87701671	87701773
87501763	87701673	87701775
87501765	87701675	87701777
87501767	87701677	87701779
87501769	87701679	87701781
87501771	87701681	87701783
87501773	87701683	87701785
87501775	87701685	87701787
87501777	87701687	87701789
87501779	87701689	87701791
87501781	87701691	87701793
87501783	87701693	87701795
87501785	87701695	87701797
87501787	87701697	87701799
87501789	87701699	87701801
87501791	87701701	87701803
87501793	87701703	87701805
87501795	87701705	87701807
87501797	87701707	87901617
87501799	87701709	87901619
87501801	87701711	87901621
87501803	87701713	87901623
87501805	87701715	87901625
87501807	87701717	87901627
87701617	87701719	87901629
87701619	87701721	87901631
87701621	87701723	87901633
87701623	87701725	87901635
87701625	87701727	87901637
87701627	87701729	87901639
87701629	87701731	87901641
87701631	87701733	87901643
87701633	87701735	87901645
87701635	87701737	87901647

87901649	87901751	88101661
87901651	87901753	88101663
87901653	87901755	88101665
87901655	87901757	88101667
87901657	87901759	88101669
87901659	87901761	88101671
87901661	87901763	88101673
87901663	87901765	88101675
87901665	87901767	88101677
87901667	87901769	88101679
87901669	87901771	88101681
87901671	87901773	88101683
87901673	87901775	88101685
87901675	87901777	88101687
87901677	87901779	88101689
87901679	87901781	88101691
87901681	87901783	88101693
87901683	87901785	88101695
87901685	87901787	88101697
87901687	87901789	88101699
87901689	87901791	88101701
87901691	87901793	88101703
87901693	87901795	88101705
87901695	87901797	88101707
87901697	87901799	88101709
87901699	87901801	88101711
87901701	87901803	88101713
87901703	87901805	88101715
87901705	87901807	88101717
87901707	88101617	88101719
87901709	88101619	88101721
87901711	88101621	88101723
87901713	88101623	88101725
87901715	88101625	88101727
87901717	88101627	88101729
87901719	88101629	88101731
87901721	88101631	88101733
87901723	88101633	88101735
87901725	88101635	88101737
87901727	88101637	88101739
87901729	88101639	88101741
87901731	88101641	88101743
87901733	88101643	88101745
87901735	88101645	88101747
87901737	88101647	88101749
87901739	88101649	88101751
87901741	88101651	88101753
87901743	88101653	88101755
87901745	88101655	88101757
87901747	88101657	88101759
87901749	88101659	88101761

88101763	88301673	88301775
88101765	88301675	88301777
88101767	88301677	88301779
88101769	88301679	88301781
88101771	88301681	88301783
88101773	88301683	88301785
88101775	88301685	88301787
88101777	88301687	88301789
88101779	88301689	88301791
88101781	88301691	88301793
88101783	88301693	88301795
88101785	88301695	88301797
88101787	88301697	88301799
88101789	88301699	88301801
88101791	88301701	88301803
88101793	88301703	88301805
88101795	88301705	88301807
88101797	88301707	88501617
88101799	88301709	88501619
88101801	88301711	88501621
88101803	88301713	88501623
88101805	88301715	88501625
88101807	88301717	88501627
88301617	88301719	88501629
88301619	88301721	88501631
88301621	88301723	88501633
88301623	88301725	88501635
88301625	88301727	88501637
88301627	88301729	88501639
88301629	88301731	88501641
88301631	88301733	88501643
88301633	88301735	88501645
88301635	88301737	88501647
88301637	88301739	88501649
88301639	88301741	88501651
88301641	88301743	88501653
88301643	88301745	88501655
88301645	88301747	88501657
88301647	88301749	88501659
88301649	88301751	88501661
88301651	88301753	88501663
88301653	88301755	88501665
88301655	88301757	88501667
88301657	88301759	88501669
88301659	88301761	88501671
88301661	88301763	88501673
88301663	88301765	88501675
88301665	88301767	88501677
88301667	88301769	88501679
88301669	88301771	88501681
88301671	88301773	88501683

88501685	88501787	88701697
88501687	88501789	88701699
88501689	88501791	88701701
88501691	88501793	88701703
88501693	88501795	88701705
88501695	88501797	88701707
88501697	88501799	88701709
88501699	88501801	88701711
88501701	88501803	88701713
88501703	88501805	88701715
88501705	88501807	88701717
88501707	88701617	88701719
88501709	88701619	88701721
88501711	88701621	88701723
88501713	88701623	88701725
88501715	88701625	88701727
88501717	88701627	88701729
88501719	88701629	88701731
88501721	88701631	88701733
88501723	88701633	88701735
88501725	88701635	88701737
88501727	88701637	88701739
88501729	88701639	88701741
88501731	88701641	88701743
88501733	88701643	88701745
88501735	88701645	88701747
88501737	88701647	88701749
88501739	88701649	88701751
88501741	88701651	88701753
88501743	88701653	88701755
88501745	88701655	88701757
88501747	88701657	88701759
88501749	88701659	88701761
88501751	88701661	88701763
88501753	88701663	88701765
88501755	88701665	88701767
88501757	88701667	88701769
88501759	88701669	88701771
88501761	88701671	88701773
88501763	88701673	88701775
88501765	88701675	88701777
88501767	88701677	88701779
88501769	88701679	88701781
88501771	88701681	88701783
88501773	88701683	88701785
88501775	88701685	88701787
88501777	88701687	88701789
88501779	88701689	88701791
88501781	88701691	88701793
88501783	88701693	88701795
88501785	88701695	88701797



88701799	88901709	89101619
88701801	88901711	89101621
88701803	88901713	89101623
88701805	88901715	89101625
88701807	88901717	89101627
88901617	88901719	89101629
88901619	88901721	89101631
88901621	88901723	89101633
88901623	88901725	89101635
88901625	88901727	89101637
88901627	88901729	89101639
88901629	88901731	89101641
88901631	88901733	89101643
88901633	88901735	89101645
88901635	88901737	89101647
88901637	88901739	89101649
88901639	88901741	89101651
88901641	88901743	89101653
88901643	88901745	89101655
88901645	88901747	89101657
88901647	88901749	89101659
88901649	88901751	89101661
88901651	88901753	89101663
88901653	88901755	89101665
88901655	88901757	89101667
88901657	88901759	89101669
88901659	88901761	89101671
88901661	88901763	89101673
88901663	88901765	89101675
88901665	88901767	89101677
88901667	88901769	89101679
88901669	88901771	89101681
88901671	88901773	89101683
88901673	88901775	89101685
88901675	88901777	89101687
88901677	88901779	89101689
88901679	88901781	89101691
88901681	88901783	89101693
88901683	88901785	89101695
88901685	88901787	89101697
88901687	88901789	89101699
88901689	88901791	89101701
88901691	88901793	89101703
88901693	88901795	89101705
88901695	88901797	89101707
88901697	88901799	89101709
88901699	88901801	89101711
88901701	88901803	89101713
88901703	88901805	89101715
88901705	88901807	89101717
88901707	89101617	89101719

89101721	89301631	89301733
89101723	89301633	89301735
89101725	89301635	89301737
89101727	89301637	89301739
89101729	89301639	89301741
89101731	89301641	89301743
89101733	89301643	89301745
89101735	89301645	89301747
89101737	89301647	89301749
89101739	89301649	89301751
89101741	89301651	89301753
89101743	89301653	89301755
89101745	89301655	89301757
89101747	89301657	89301759
89101749	89301659	89301761
89101751	89301661	89301763
89101753	89301663	89301765
89101755	89301665	89301767
89101757	89301667	89301769
89101759	89301669	89301771
89101761	89301671	89301773
89101763	89301673	89301775
89101765	89301675	89301777
89101767	89301677	89301779
89101769	89301679	89301781
89101771	89301681	89301783
89101773	89301683	89301785
89101775	89301685	89301787
89101777	89301687	89301789
89101779	89301689	89301791
89101781	89301691	89301793
89101783	89301693	89301795
89101785	89301695	89301797
89101787	89301697	89301799
89101789	89301699	89301801
89101791	89301701	89301803
89101793	89301703	89301805
89101795	89301705	89301807
89101797	89301707	89501617
89101799	89301709	89501619
89101801	89301711	89501621
89101803	89301713	89501623
89101805	89301715	89501625
89101807	89301717	89501627
89301617	89301719	89501629
89301619	89301721	89501631
89301621	89301723	89501633
89301623	89301725	89501635
89301625	89301727	89501637
89301627	89301729	89501639
89301629	89301731	89501641

89501643	89501745	89701655
89501645	89501747	89701657
89501647	89501749	89701659
89501649	89501751	89701661
89501651	89501753	89701663
89501653	89501755	89701665
89501655	89501757	89701667
89501657	89501759	89701669
89501659	89501761	89701671
89501661	89501763	89701673
89501663	89501765	89701675
89501665	89501767	89701677
89501667	89501769	89701679
89501669	89501771	89701681
89501671	89501773	89701683
89501673	89501775	89701685
89501675	89501777	89701687
89501677	89501779	89701689
89501679	89501781	89701691
89501681	89501783	89701693
89501683	89501785	89701695
89501685	89501787	89701697
89501687	89501789	89701699
89501689	89501791	89701701
89501691	89501793	89701703
89501693	89501795	89701705
89501695	89501797	89701707
89501697	89501799	89701709
89501699	89501801	89701711
89501701	89501803	89701713
89501703	89501805	89701715
89501705	89501807	89701717
89501707	89701617	89701719
89501709	89701619	89701721
89501711	89701621	89701723
89501713	89701623	89701725
89501715	89701625	89701727
89501717	89701627	89701729
89501719	89701629	89701731
89501721	89701631	89701733
89501723	89701633	89701735
89501725	89701635	89701737
89501727	89701637	89701739
89501729	89701639	89701741
89501731	89701641	89701743
89501733	89701643	89701745
89501735	89701645	89701747
89501737	89701647	89701749
89501739	89701649	89701751
89501741	89701651	89701753
89501743	89701653	89701755

89701757	89901667	89901769
89701759	89901669	89901771
89701761	89901671	89901773
89701763	89901673	89901775
89701765	89901675	89901777
89701767	89901677	89901779
89701769	89901679	89901781
89701771	89901681	89901783
89701773	89901683	89901785
89701775	89901685	89901787
89701777	89901687	89901789
89701779	89901689	89901791
89701781	89901691	89901793
89701783	89901693	89901795
89701785	89901695	89901797
89701787	89901697	89901799
89701789	89901699	89901801
89701791	89901701	89901803
89701793	89901703	89901805
89701795	89901705	89901807
89701797	89901707	90101617
89701799	89901709	90101619
89701801	89901711	90101621
89701803	89901713	90101623
89701805	89901715	90101625
89701807	89901717	90101627
89901617	89901719	90101629
89901619	89901721	90101631
89901621	89901723	90101633
89901623	89901725	90101635
89901625	89901727	90101637
89901627	89901729	90101639
89901629	89901731	90101641
89901631	89901733	90101643
89901633	89901735	90101645
89901635	89901737	90101647
89901637	89901739	90101649
89901639	89901741	90101651
89901641	89901743	90101653
89901643	89901745	90101655
89901645	89901747	90101657
89901647	89901749	90101659
89901649	89901751	90101661
89901651	89901753	90101663
89901653	89901755	90101665
89901655	89901757	90101667
89901657	89901759	90101669
89901659	89901761	90101671
89901661	89901763	90101673
89901663	89901765	90101675
89901665	89901767	90101677

90101679	90101781	90301691
90101681	90101783	90301693
90101683	90101785	90301695
90101685	90101787	90301697
90101687	90101789	90301699
90101689	90101791	90301701
90101691	90101793	90301703
90101693	90101795	90301705
90101695	90101797	90301707
90101697	90101799	90301709
90101699	90101801	90301711
90101701	90101803	90301713
90101703	90101805	90301715
90101705	90101807	90301717
90101707	90301617	90301719
90101709	90301619	90301721
90101711	90301621	90301723
90101713	90301623	90301725
90101715	90301625	90301727
90101717	90301627	90301729
90101719	90301629	90301731
90101721	90301631	90301733
90101723	90301633	90301735
90101725	90301635	90301737
90101727	90301637	90301739
90101729	90301639	90301741
90101731	90301641	90301743
90101733	90301643	90301745
90101735	90301645	90301747
90101737	90301647	90301749
90101739	90301649	90301751
90101741	90301651	90301753
90101743	90301653	90301755
90101745	90301655	90301757
90101747	90301657	90301759
90101749	90301659	90301761
90101751	90301661	90301763
90101753	90301663	90301765
90101755	90301665	90301767
90101757	90301667	90301769
90101759	90301669	90301771
90101761	90301671	90301773
90101763	90301673	90301775
90101765	90301675	90301777
90101767	90301677	90301779
90101769	90301679	90301781
90101771	90301681	90301783
90101773	90301683	90301785
90101775	90301685	90301787
90101777	90301687	90301789
90101779	90301689	90301791

90301793	90501703	90501805
90301795	90501705	90501807
90301797	90501707	90701617
90301799	90501709	90701619
90301801	90501711	90701621
90301803	90501713	90701623
90301805	90501715	90701625
90301807	90501717	90701627
90501617	90501719	90701629
90501619	90501721	90701631
90501621	90501723	90701633
90501623	90501725	90701635
90501625	90501727	90701637
90501627	90501729	90701639
90501629	90501731	90701641
90501631	90501733	90701643
90501633	90501735	90701645
90501635	90501737	90701647
90501637	90501739	90701649
90501639	90501741	90701651
90501641	90501743	90701653
90501643	90501745	90701655
90501645	90501747	90701657
90501647	90501749	90701659
90501649	90501751	90701661
90501651	90501753	90701663
90501653	90501755	90701665
90501655	90501757	90701667
90501657	90501759	90701669
90501659	90501761	90701671
90501661	90501763	90701673
90501663	90501765	90701675
90501665	90501767	90701677
90501667	90501769	90701679
90501669	90501771	90701681
90501671	90501773	90701683
90501673	90501775	90701685
90501675	90501777	90701687
90501677	90501779	90701689
90501679	90501781	90701691
90501681	90501783	90701693
90501683	90501785	90701695
90501685	90501787	90701697
90501687	90501789	90701699
90501689	90501791	90701701
90501691	90501793	90701703
90501693	90501795	90701705
90501695	90501797	90701707
90501697	90501799	90701709
90501699	90501801	90701711
90501701	90501803	90701713

90701715	90901625	90901727
90701717	90901627	90901729
90701719	90901629	90901731
90701721	90901631	90901733
90701723	90901633	90901735
90701725	90901635	90901737
90701727	90901637	90901739
90701729	90901639	90901741
90701731	90901641	90901743
90701733	90901643	90901745
90701735	90901645	90901747
90701737	90901647	90901749
90701739	90901649	90901751
90701741	90901651	90901753
90701743	90901653	90901755
90701745	90901655	90901757
90701747	90901657	90901759
90701749	90901659	90901761
90701751	90901661	90901763
90701753	90901663	90901765
90701755	90901665	90901767
90701757	90901667	90901769
90701759	90901669	90901771
90701761	90901671	90901773
90701763	90901673	90901775
90701765	90901675	90901777
90701767	90901677	90901779
90701769	90901679	90901781
90701771	90901681	90901783
90701773	90901683	90901785
90701775	90901685	90901787
90701777	90901687	90901789
90701779	90901689	90901791
90701781	90901691	90901793
90701783	90901693	90901795
90701785	90901695	90901797
90701787	90901697	90901799
90701789	90901699	90901801
90701791	90901701	90901803
90701793	90901703	90901805
90701795	90901705	90901807
90701797	90901707	91101617
90701799	90901709	91101619
90701801	90901711	91101621
90701803	90901713	91101623
90701805	90901715	91101625
90701807	90901717	91101627
90901617	90901719	91101629
90901619	90901721	91101631
90901621	90901723	91101633
90901623	90901725	91101635

91101637	91101739	91301649
91101639	91101741	91301651
91101641	91101743	91301653
91101643	91101745	91301655
91101645	91101747	91301657
91101647	91101749	91301659
91101649	91101751	91301661
91101651	91101753	91301663
91101653	91101755	91301665
91101655	91101757	91301667
91101657	91101759	91301669
91101659	91101761	91301671
91101661	91101763	91301673
91101663	91101765	91301675
91101665	91101767	91301677
91101667	91101769	91301679
91101669	91101771	91301681
91101671	91101773	91301683
91101673	91101775	91301685
91101675	91101777	91301687
91101677	91101779	91301689
91101679	91101781	91301691
91101681	91101783	91301693
91101683	91101785	91301695
91101685	91101787	91301697
91101687	91101789	91301699
91101689	91101791	91301701
91101691	91101793	91301703
91101693	91101795	91301705
91101695	91101797	91301707
91101697	91101799	91301709
91101699	91101801	91301711
91101701	91101803	91301713
91101703	91101805	91301715
91101705	91101807	91301717
91101707	91301617	91301719
91101709	91301619	
91101711	91301621	
91101713	91301623	
91101715	91301625	
91101717	91301627	
91101719	91301629	
91101721	91301631	
91101723	91301633	
91101725	91301635	
91101727	91301637	
91101729	91301639	
91101731	91301641	
91101733	91301643	
91101735	91301645	
91101737	91301647	



## Appendix B: List of Bit Set Withheld Tiles

83901697  
83901699  
83901701  
84101675  
84101677  
84101679  
84101681  
84101683  
84101685  
84101697  
84101699  
84101701  
84301675  
84301677  
84301679  
84301681  
84301683  
84301685  
84301697  
84301699  
84301701  
84501675  
84501677  
84501679  
84501681  
84501683  
84501685  
84701679  
84701681  
84701683

## Appendix C: Sample Mission GPS and IMU Processing Report

### Output Results for 3DEP\_LaSalle\_20171119\_201531

Inertial Explorer Version 8.60.6717  
06/07/2018

Figure 1: Smoothed TC Combined - Map

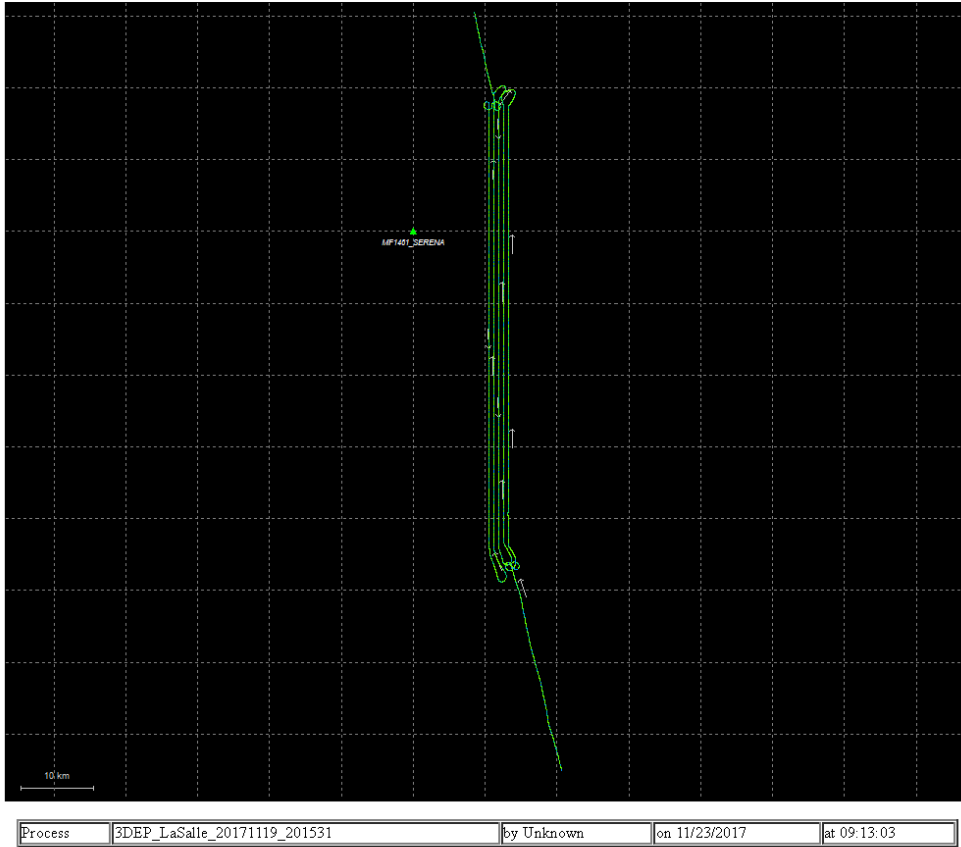
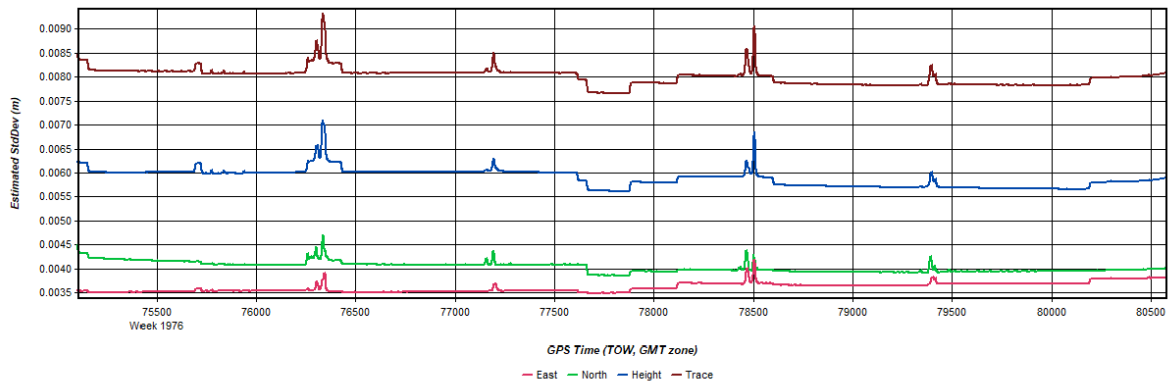
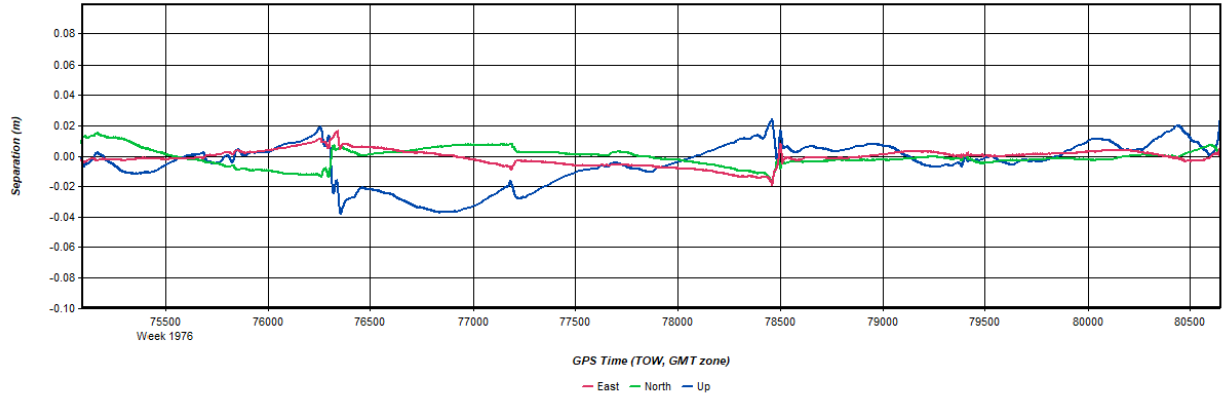


Figure 2: 3DEP\_LaSalle\_20171119\_201531 [Smoothed TC Combined] - Estimated Position Accuracy Plot



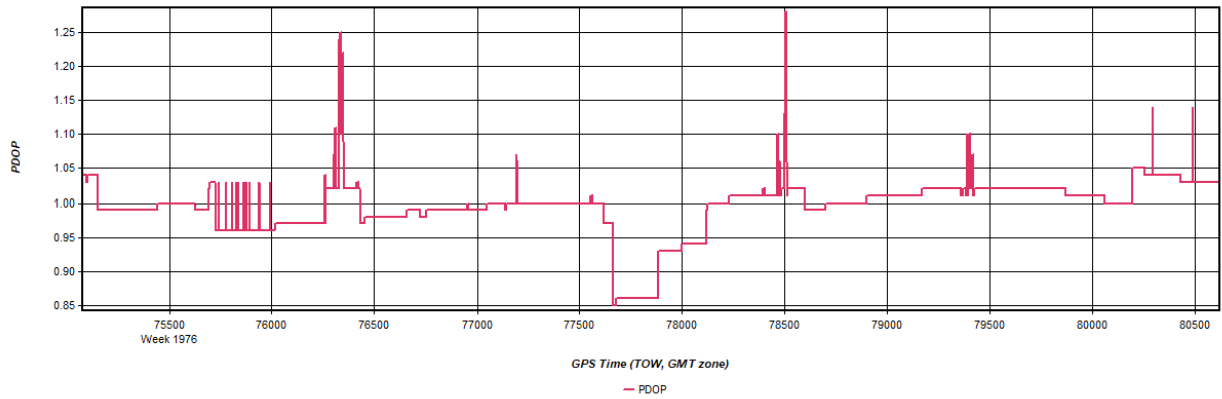
Process 3DEP\_LaSalle\_20171119\_201531 by Unknown on 11/23/2017 at 09:13:03

Figure 3: 3DEP\_LaSalle\_20171119\_201531 [Smoothed TC Combined] - Forward/Reverse or Combined Separation Plot



Process 3DEP\_LaSalle\_20171119\_201531 by Unknown on 11/23/2017 at 09:13:03

Figure 4: 3DEP\_LaSalle\_20171119\_201531 [Smoothed TC Combined] - PDOP Plot



Process 3DEP\_LaSalle\_20171119\_201531 by Unknown on 11/23/2017 at 09:13:03

### Output Results for 3DEP\_LaSalle\_20171119\_233133

Inertial Explorer Version 8.60.6717  
06/08/2018

Figure 1: Smoothed TC Combined - Map

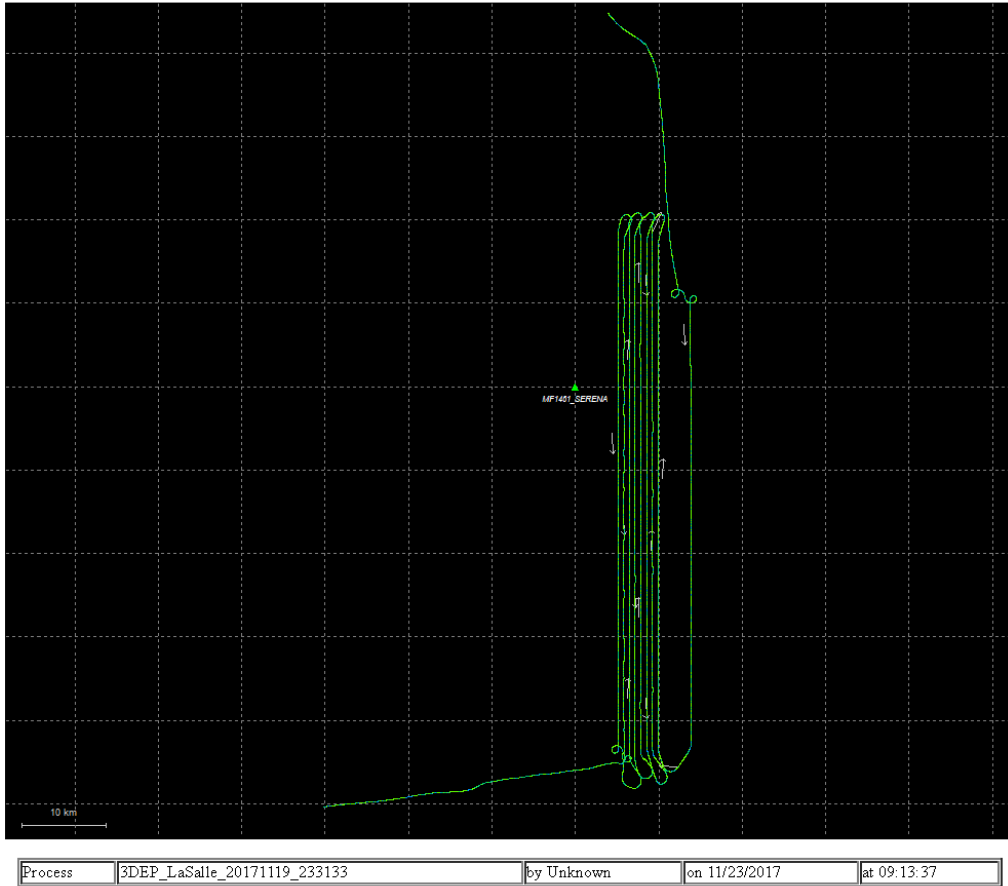
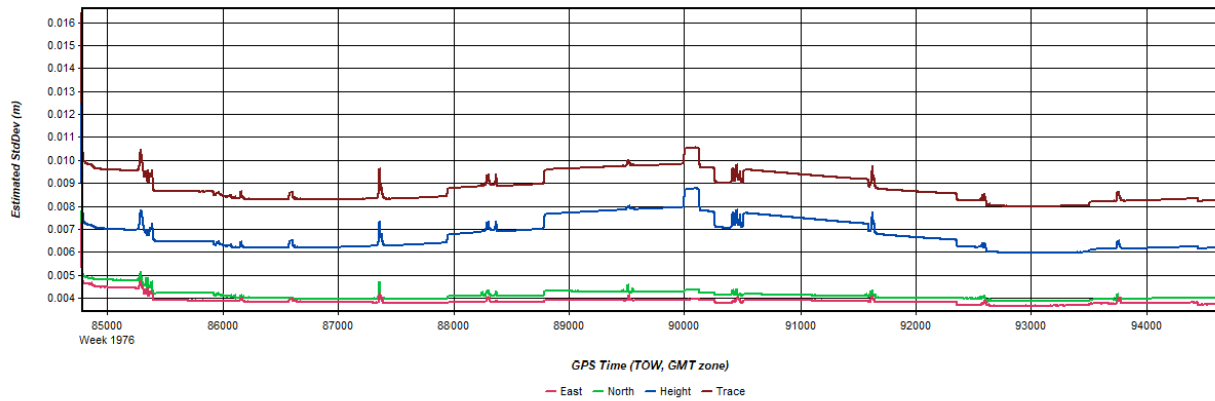
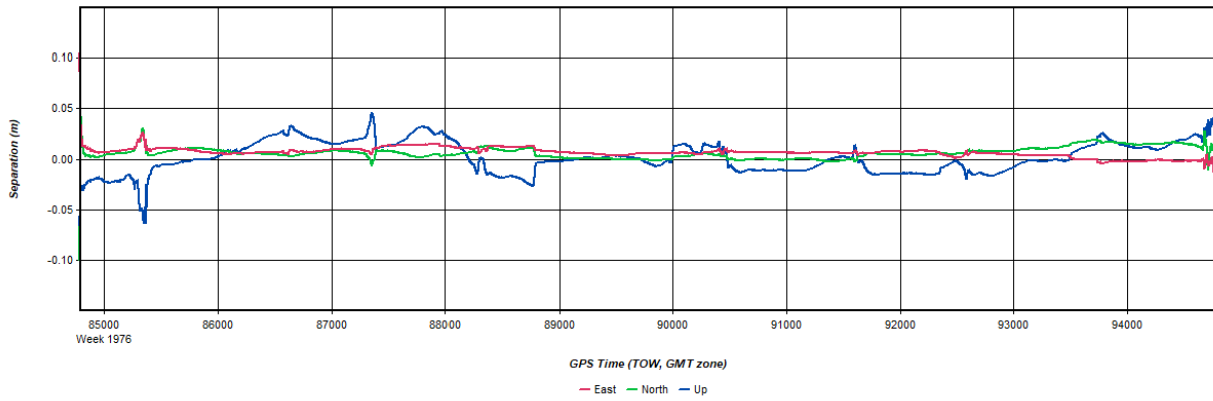


Figure 2: 3DEP\_LaSalle\_20171119\_233133 [Smoothed TC Combined] - Estimated Position Accuracy Plot



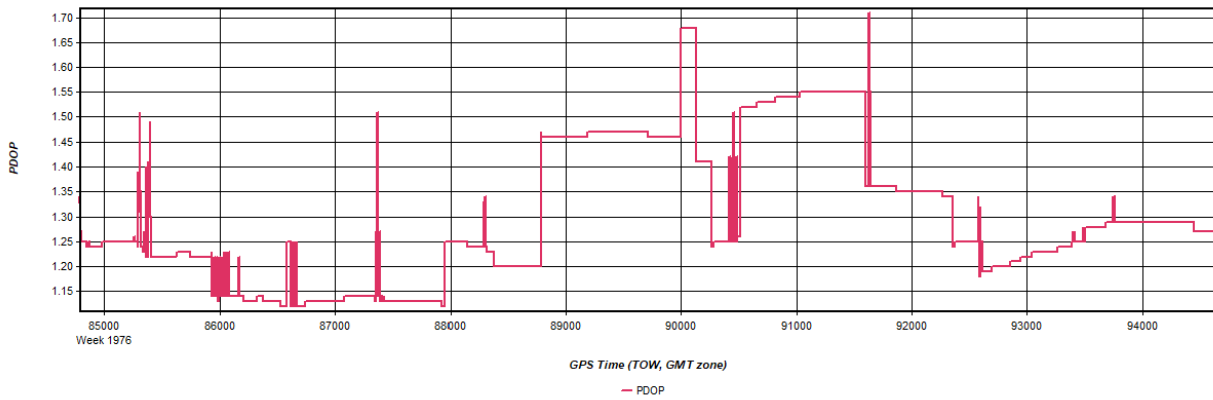
Process 3DEP\_LaSalle\_20171119\_233133 by Unknown on 11/23/2017 at 09:13:37

Figure 3: 3DEP\_LaSalle\_20171119\_233133 [Smoothed TC Combined] - Forward/Reverse or Combined Separation Plot



Process 3DEP\_LaSalle\_20171119\_233133 by Unknown on 11/23/2017 at 09:13:37

Figure 4: 3DEP\_LaSalle\_20171119\_233133 [Smoothed TC Combined] - PDOP Plot

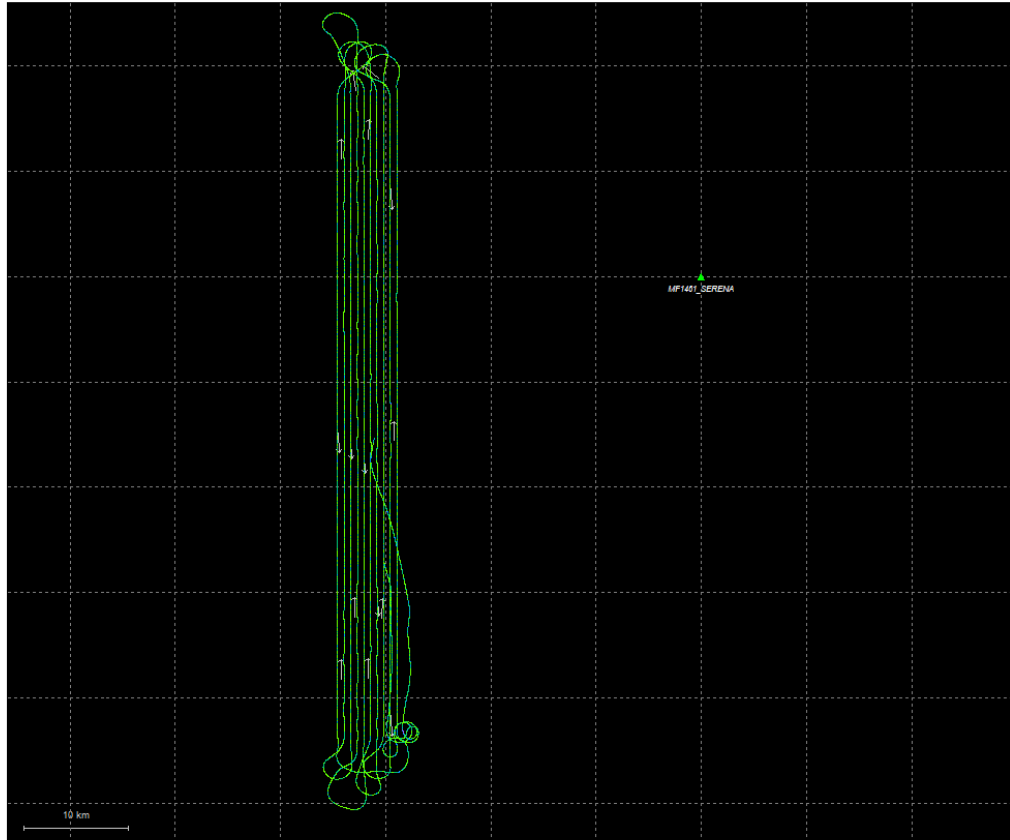


Process 3DEP\_LaSalle\_20171119\_233133 by Unknown on 11/23/2017 at 09:13:37

## Output Results for 3DEP\_LaSalle\_20171120\_041318

Inertial Explorer Version 8.60.6717  
06/08/2018

Figure 1: Smoothed TC Combined - Map



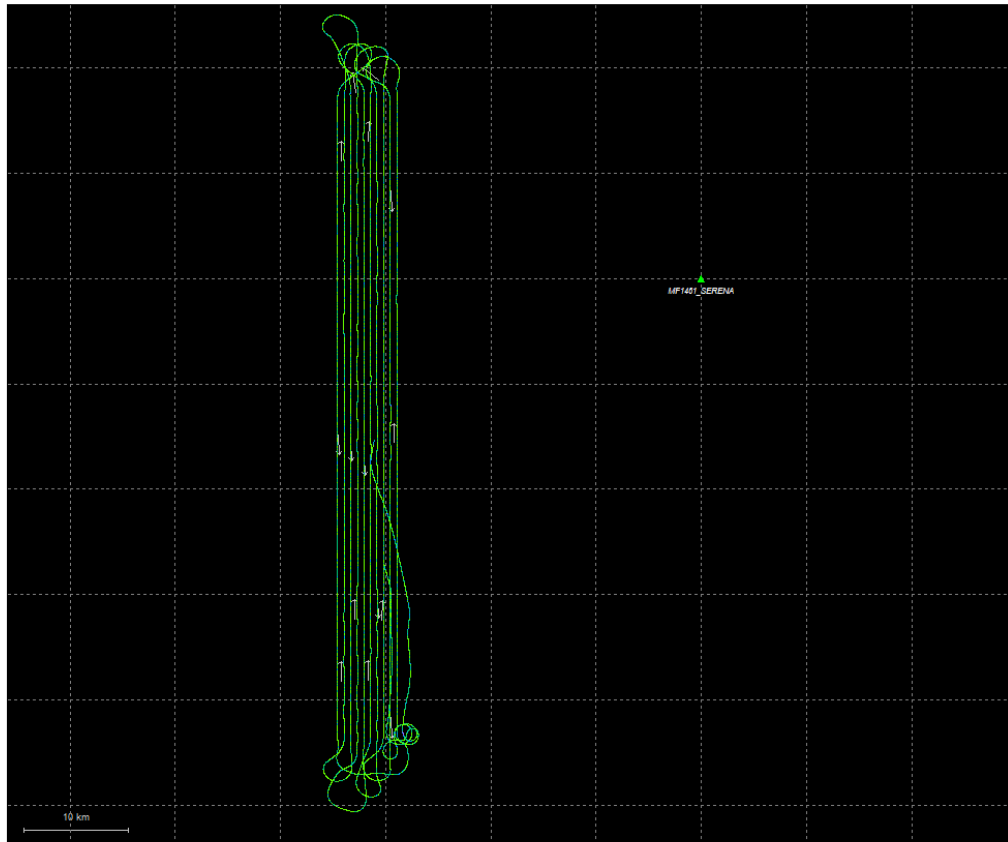
Process	3DEP_LaSalle_20171120_041318	by Unknown	on 11/27/2017	at 10:03:01
---------	------------------------------	------------	---------------	-------------

Figure 2: 3DEP\_LaSalle\_20171120\_041318 [Smoothed TC Combined] - Estimated Position Accuracy Plot

## Output Results for 3DEP\_LaSalle\_20171120\_041318

Inertial Explorer Version 8.60.6717  
06/08/2018

Figure 1: Smoothed TC Combined - Map



Process	3DEP_LaSalle_20171120_041318	by Unknown	on 11/27/2017	at 10:03:01
---------	------------------------------	------------	---------------	-------------

Figure 2: 3DEP\_LaSalle\_20171120\_041318 [Smoothed TC Combined] - Estimated Position Accuracy Plot

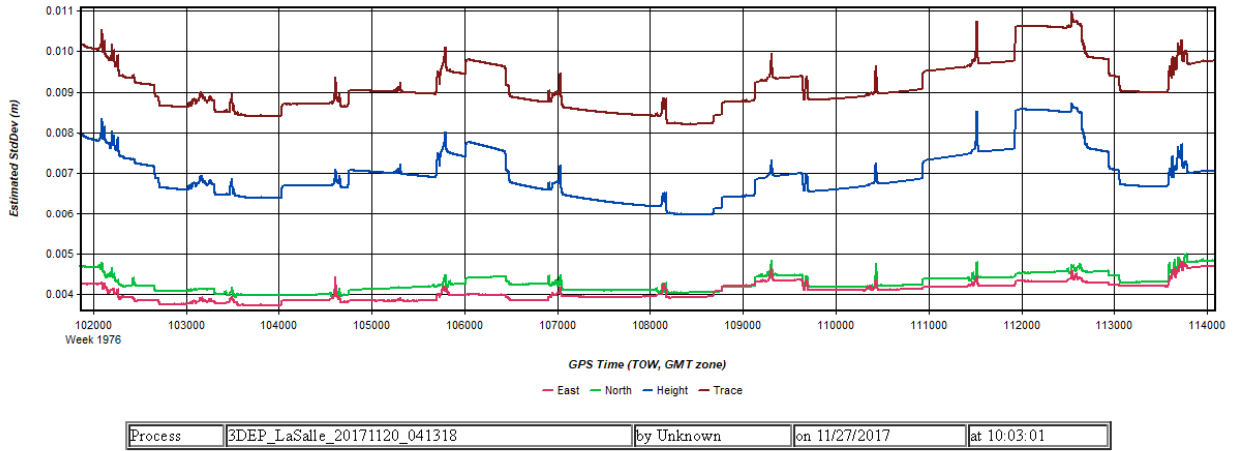


Figure 3: 3DEP\_LaSalle\_20171120\_041318 [Smoothed TC Combined] - Forward/Reverse or Combined Separation Plot

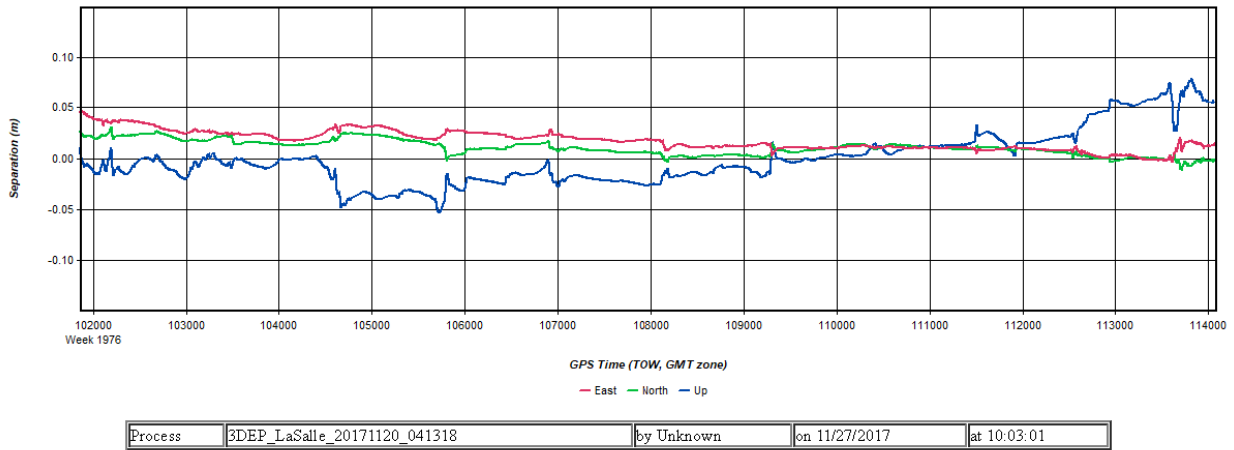
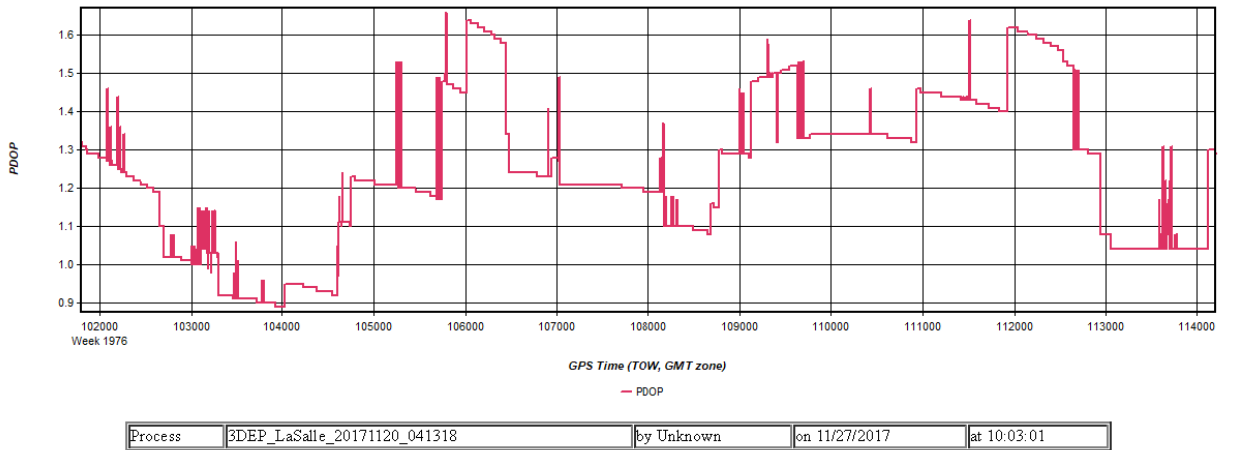


Figure 4: 3DEP\_LaSalle\_20171120\_041318 [Smoothed TC Combined] - PDOP Plot





## Output Results for 3DEP\_LaSalle\_20171120\_220547

Inertial Explorer Version 8.60.6717  
06/08/2018

Figure 1: Smoothed TC Combined - Map


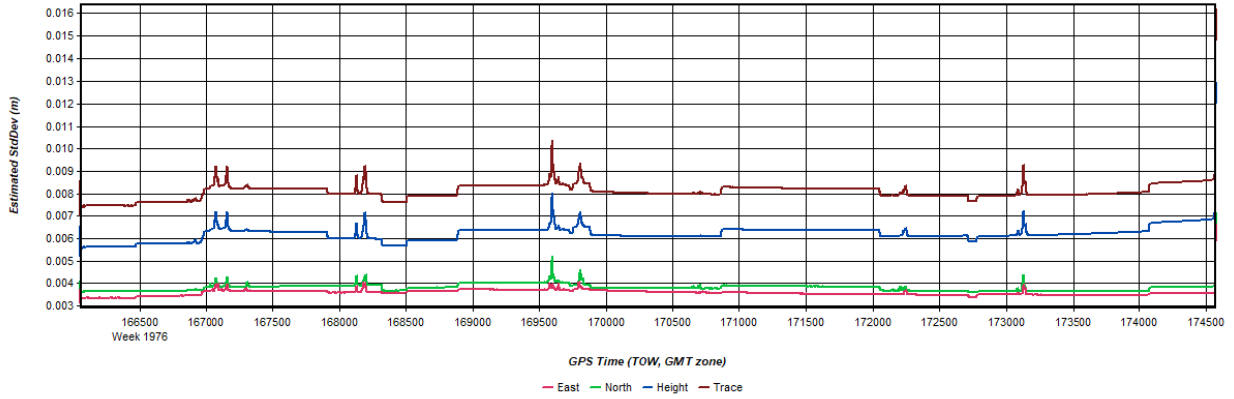
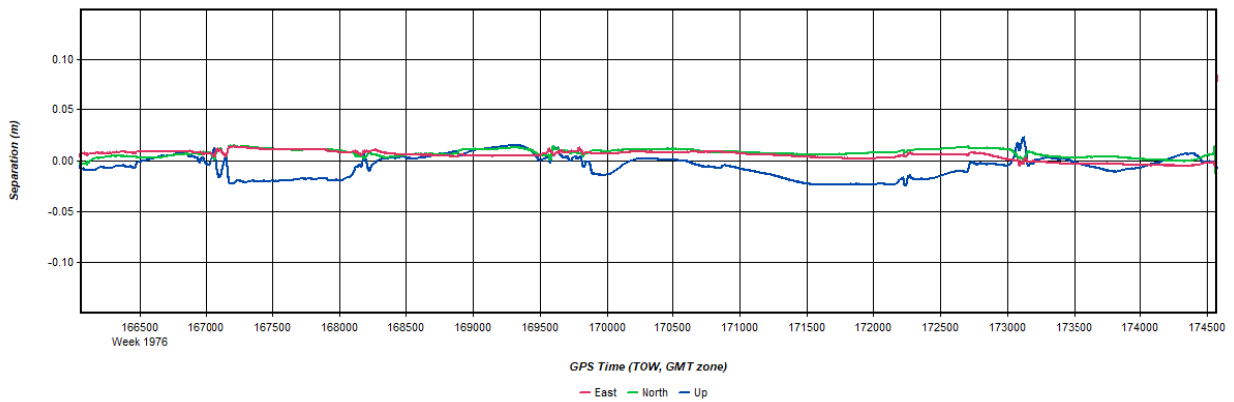


Figure 2: 3DEP\_LaSalle\_20171120\_220547 [Smoothed TC Combined] - Estimated Position Accuracy Plot



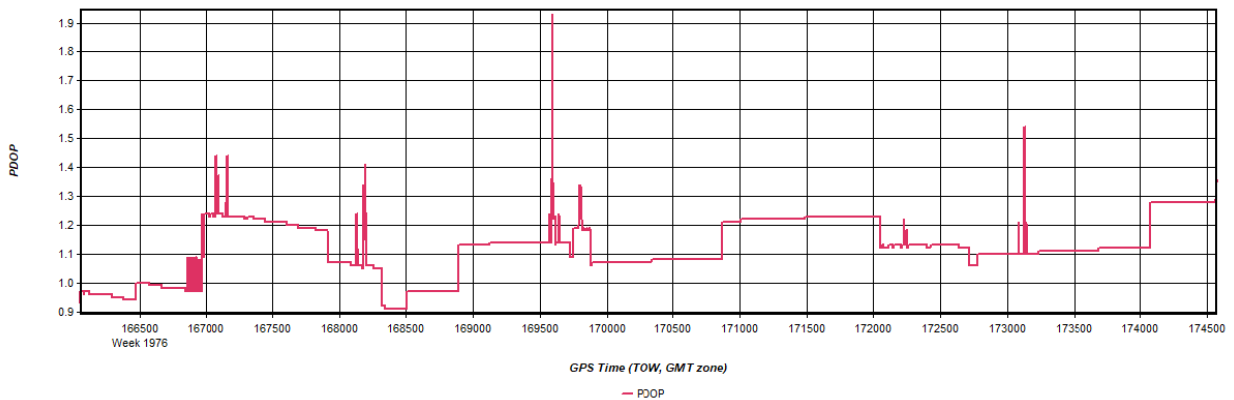
Process 3DEP\_LaSalle\_20171120\_220547 by Unknown on 11/27/2017 at 10:37:20

Figure 3: 3DEP\_LaSalle\_20171120\_220547 [Smoothed TC Combined] - Forward/Reverse or Combined Separation Plot



Process 3DEP\_LaSalle\_20171120\_220547 by Unknown on 11/27/2017 at 10:37:20

Figure 4: 3DEP\_LaSalle\_20171120\_220547 [Smoothed TC Combined] - PDOP Plot

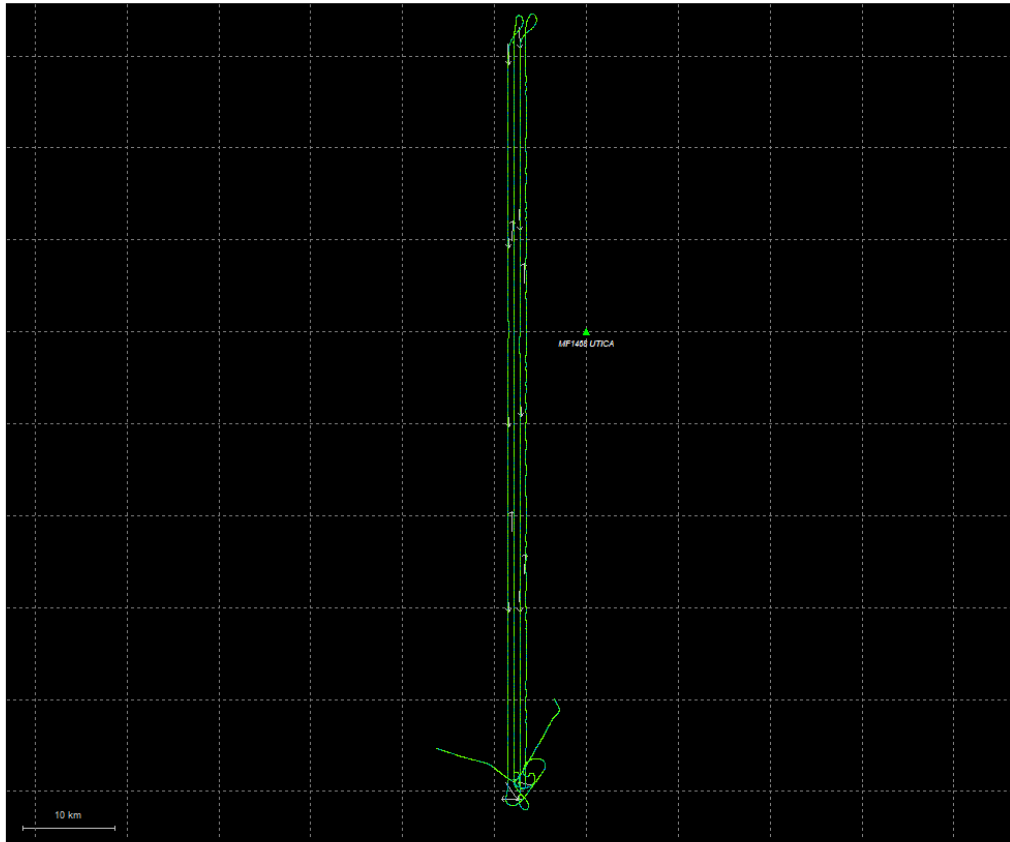


Process 3DEP\_LaSalle\_20171120\_220547 by Unknown on 11/27/2017 at 10:37:20

## Output Results for 3DEP\_LaSalle\_20171121\_003020

Inertial Explorer Version 8.60.6717  
06/08/2018

Figure 1: Smoothed TC Combined - Map



Process	3DEP_LaSalle_20171121_003020	by Unknown	on 11/27/2017	at 10:36:38
---------	------------------------------	------------	---------------	-------------

Figure 2: 3DEP\_LaSalle\_20171121\_003020 [Smoothed TC Combined] - Estimated Position Accuracy Plot

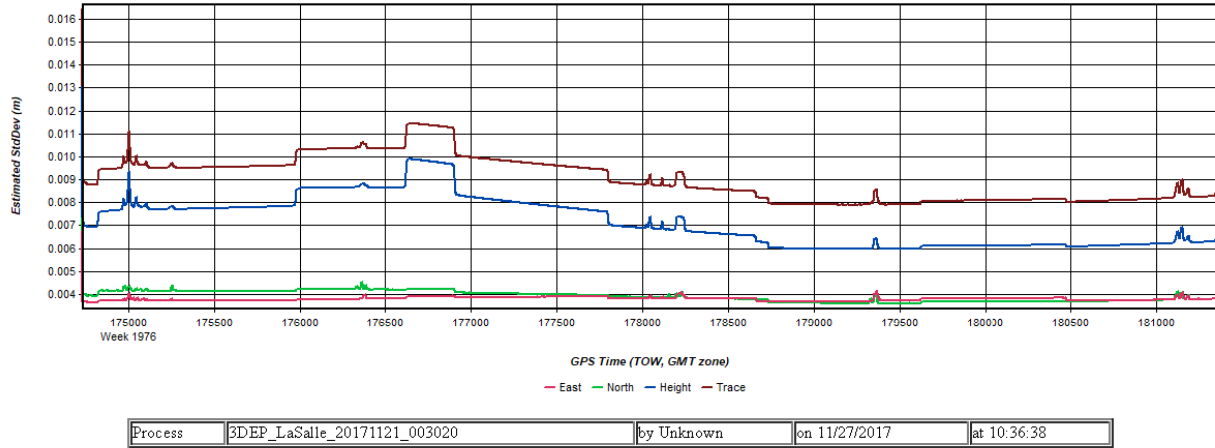


Figure 3: 3DEP\_LaSalle\_20171121\_003020 [Smoothed TC Combined] - Forward/Reverse or Combined Separation Plot

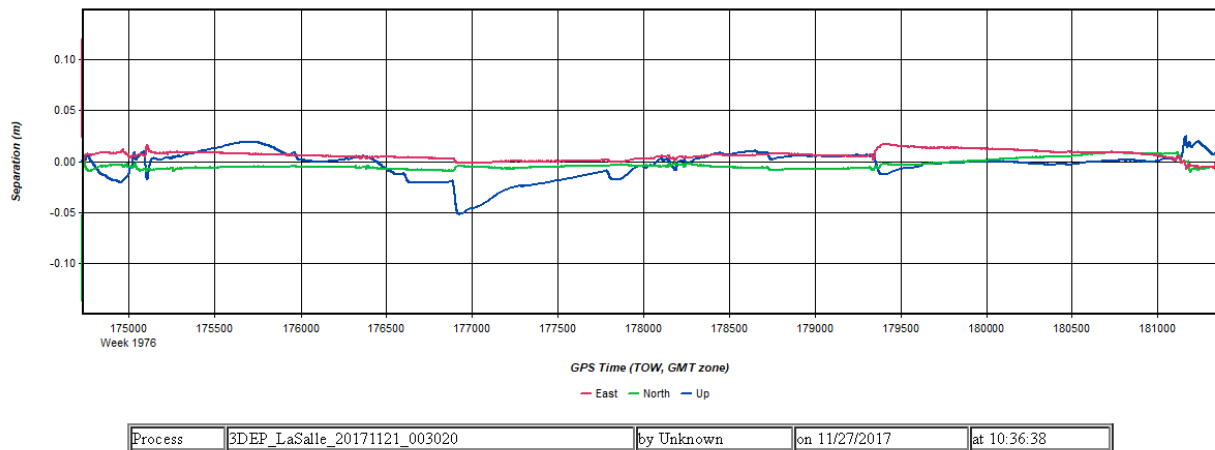
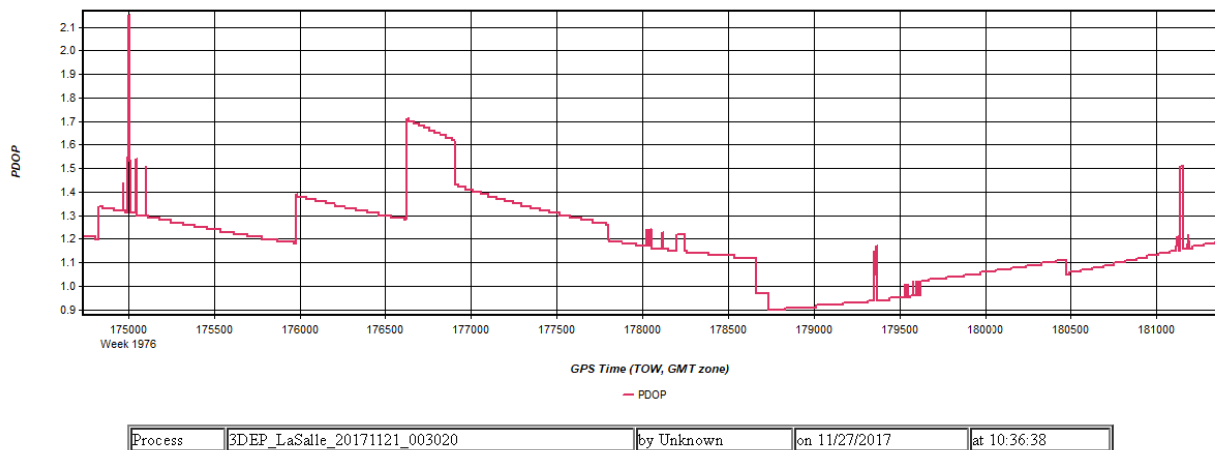


Figure 4: 3DEP\_LaSalle\_20171121\_003020 [Smoothed TC Combined] - PDOP Plot



## Output Results for 3DEP\_LaSalle\_20171121\_040631

Inertial Explorer Version 8.60.6717  
06/08/2018

Figure 1: Smoothed TC Combined - Map



Process	3DEP_LaSalle_20171121_040631	by Unknown	on 11/27/2017	at 11:46:28
---------	------------------------------	------------	---------------	-------------

Figure 2: 3DEP\_LaSalle\_20171121\_040631 [Smoothed TC Combined] - Estimated Position Accuracy Plot

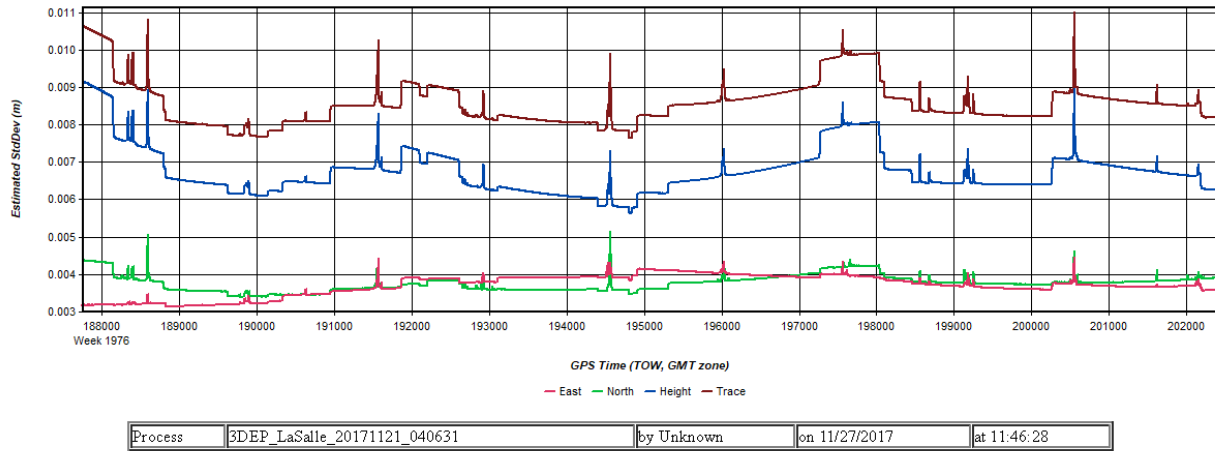


Figure 3: 3DEP\_LaSalle\_20171121\_040631 [Smoothed TC Combined] - Forward/Reverse or Combined Separation Plot

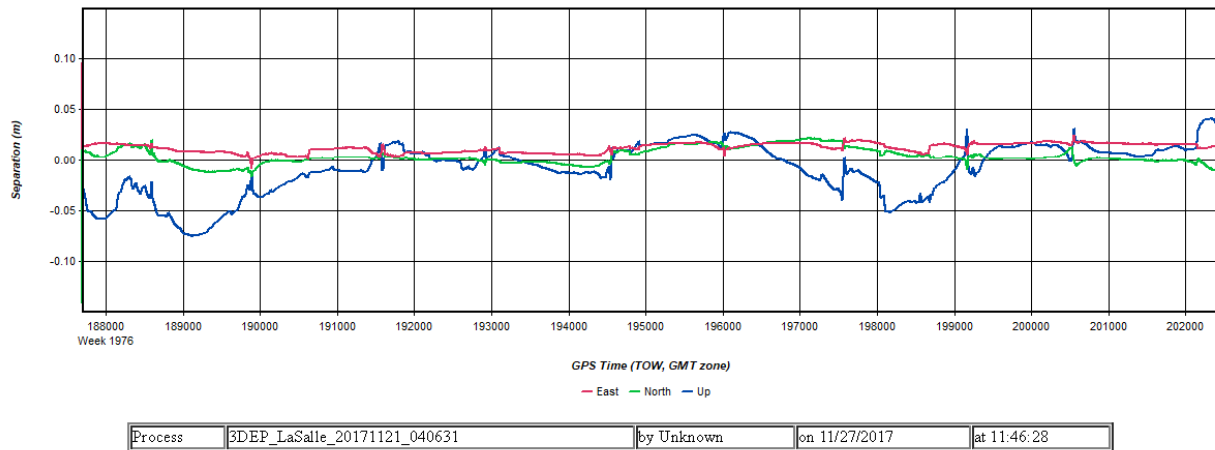
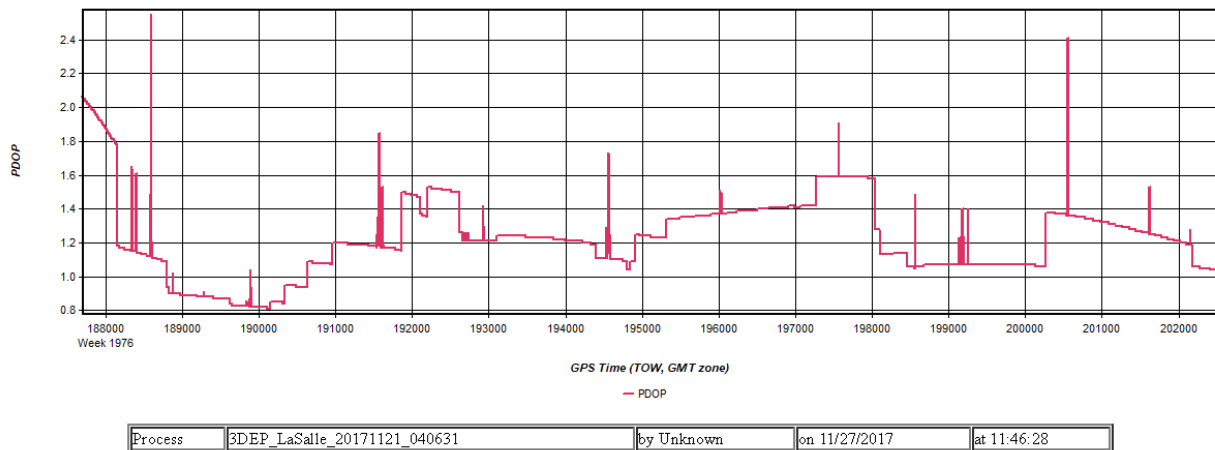


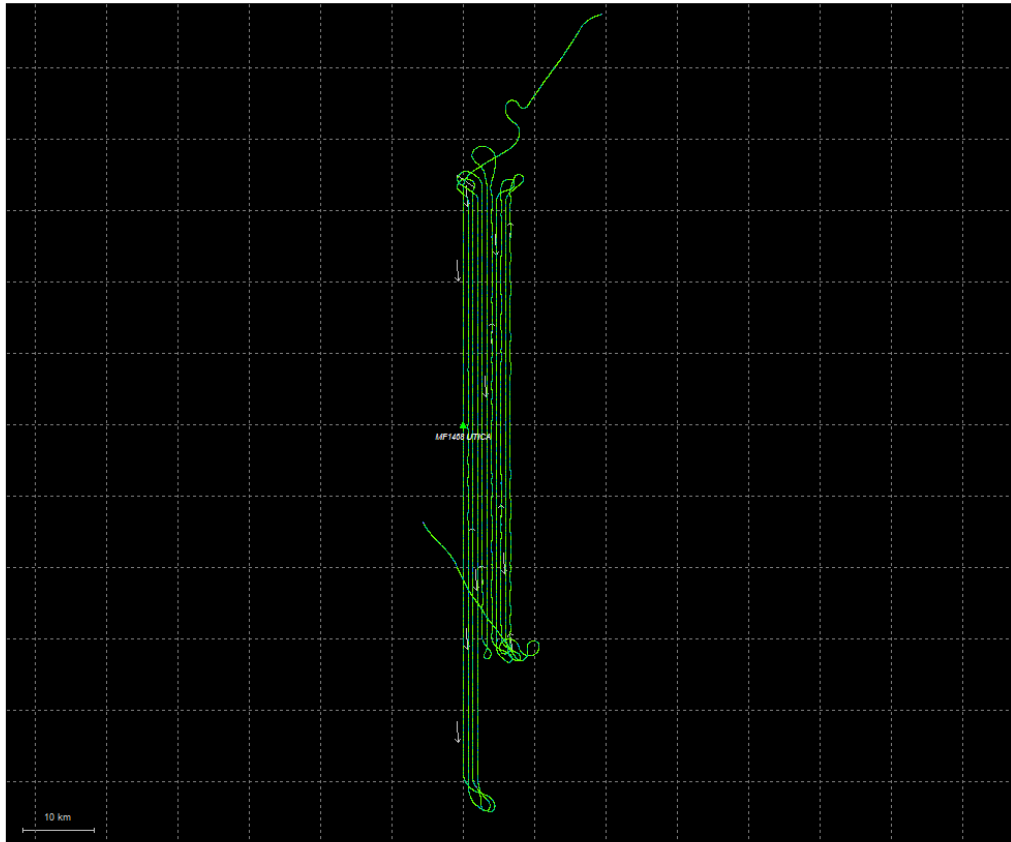
Figure 4: 3DEP\_LaSalle\_20171121\_040631 [Smoothed TC Combined] - PDOP Plot



## Output Results for 3DEP\_LaSalle\_20171121\_090423

Inertial Explorer Version 8.60.6717  
06/08/2018

Figure 1: Smoothed TC Combined - Map



Process	3DEP_LaSalle_20171121_090423	by Unknown	on 11/27/2017	at 14:53:33
---------	------------------------------	------------	---------------	-------------

Figure 2: 3DEP\_LaSalle\_20171121\_090423 [Smoothed TC Combined] - Estimated Position Accuracy Plot

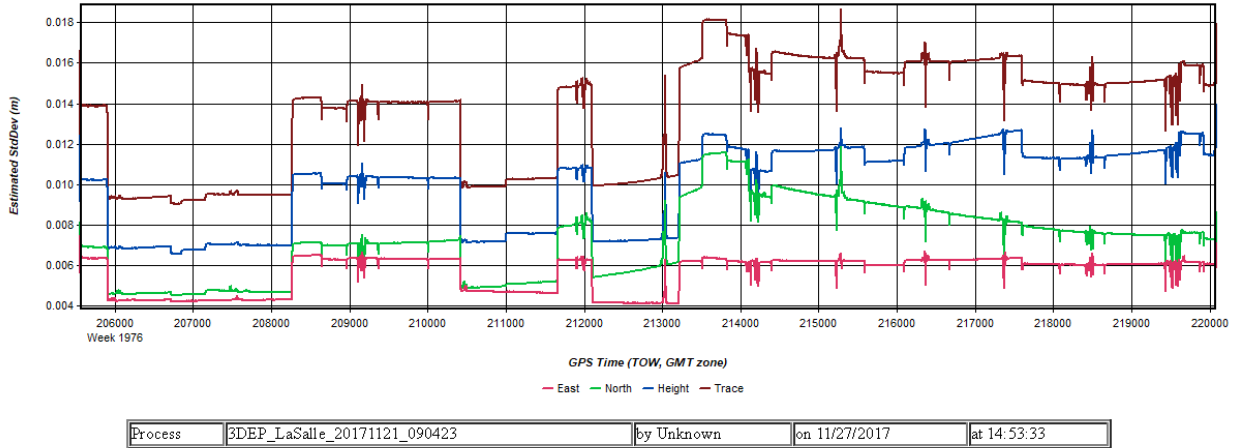


Figure 3: 3DEP\_LaSalle\_20171121\_090423 [Smoothed TC Combined] - Forward/Reverse or Combined Separation Plot

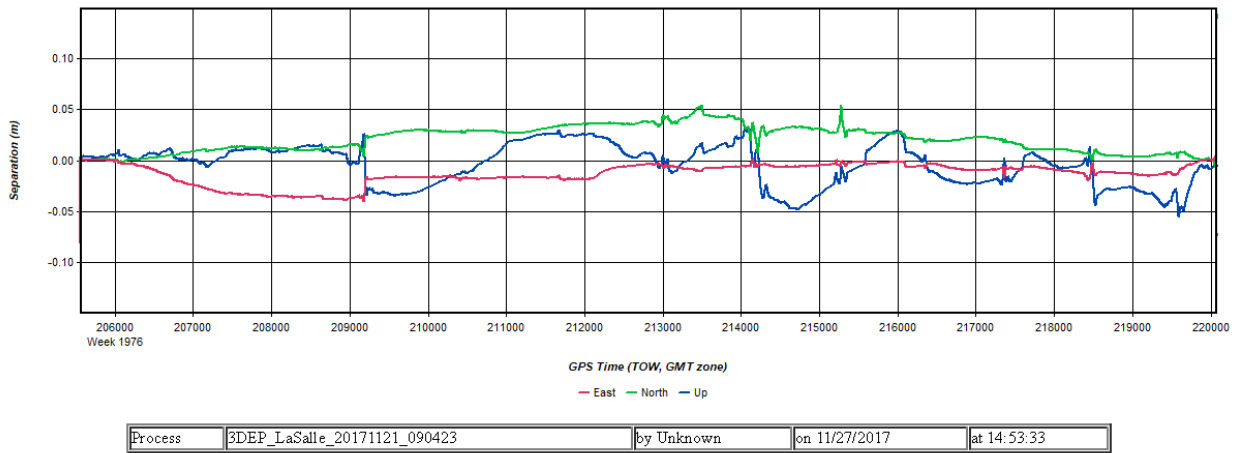
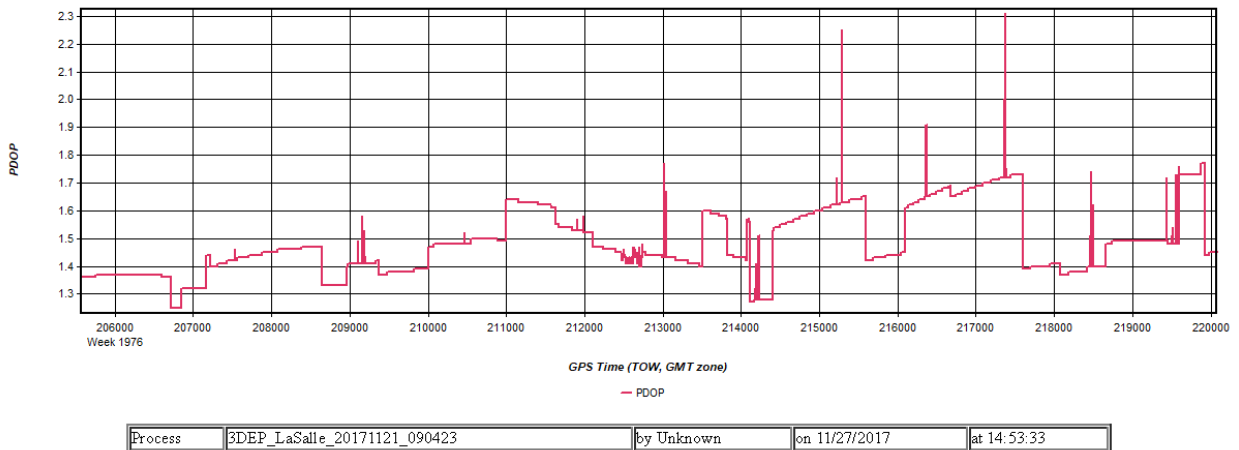


Figure 4: 3DEP\_LaSalle\_20171121\_090423 [Smoothed TC Combined] - PDOP Plot





## Output Results for 3DEP\_LaSalle\_20171121\_185927

Inertial Explorer Version 8.60.6717  
06/08/2018

Figure 1: Smoothed TC Combined - Map

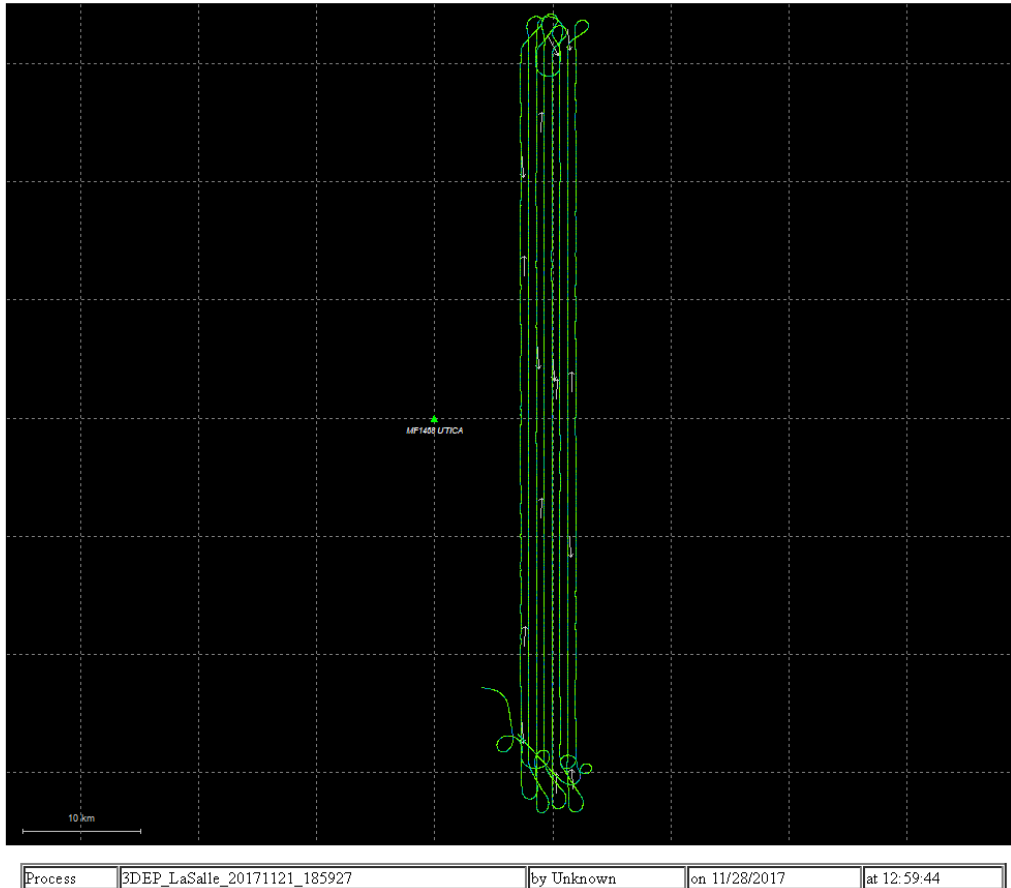


Figure 2: 3DEP\_LaSalle\_20171121\_185927 [Smoothed TC Combined] - Estimated Position Accuracy Plot

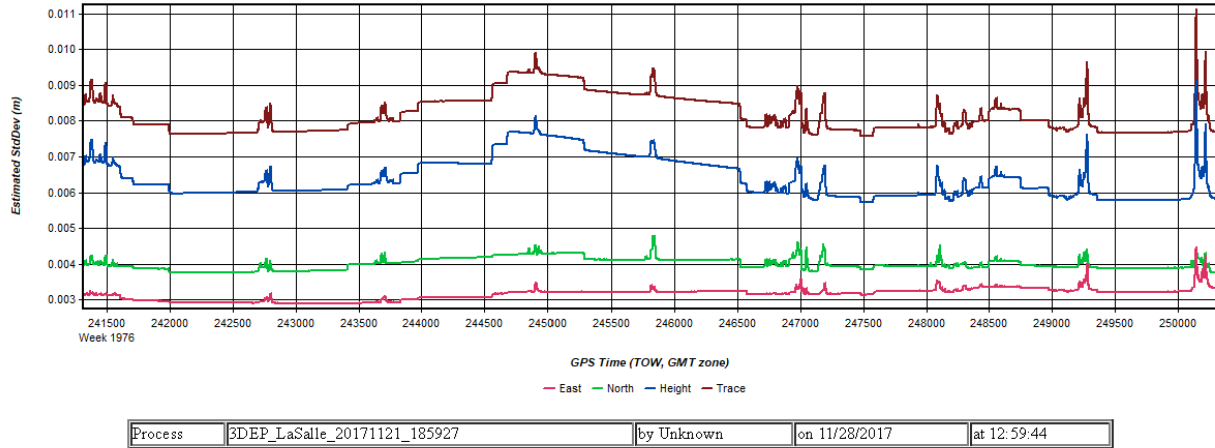


Figure 3: 3DEP\_LaSalle\_20171121\_185927 [Smoothed TC Combined] - Forward/Reverse or Combined Separation Plot

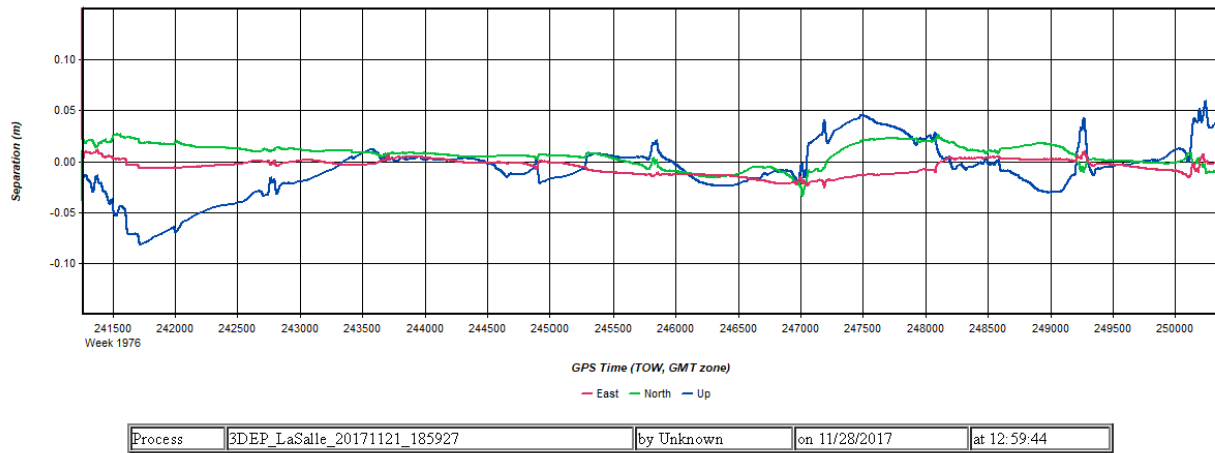
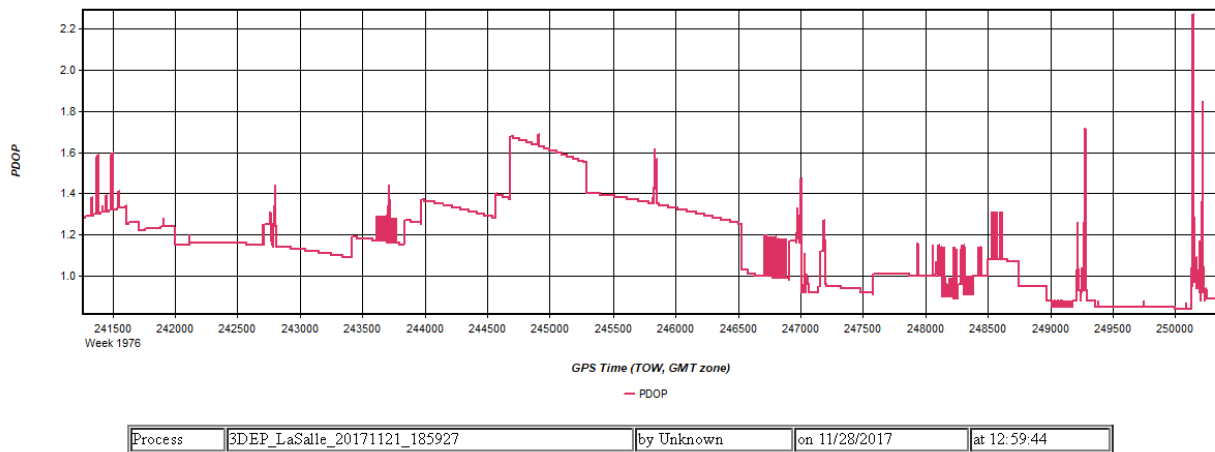


Figure 4: 3DEP\_LaSalle\_20171121\_185927 [Smoothed TC Combined] - PDOP Plot



## Output Results for 3DEP\_LaSalle\_20171121\_224333

Inertial Explorer Version 8.60.6717  
06/08/2018

Figure 1: Smoothed TC Combined - Map



Figure 2: 3DEP\_LaSalle\_20171121\_224333 [Smoothed TC Combined] - Estimated Position Accuracy Plot

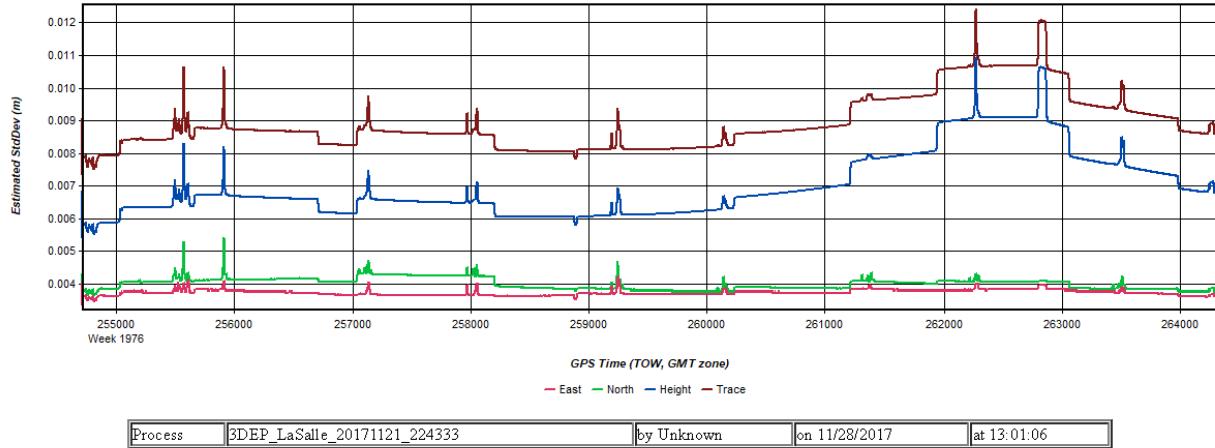


Figure 3: 3DEP\_LaSalle\_20171121\_224333 [Smoothed TC Combined] - Forward/Reverse or Combined Separation Plot

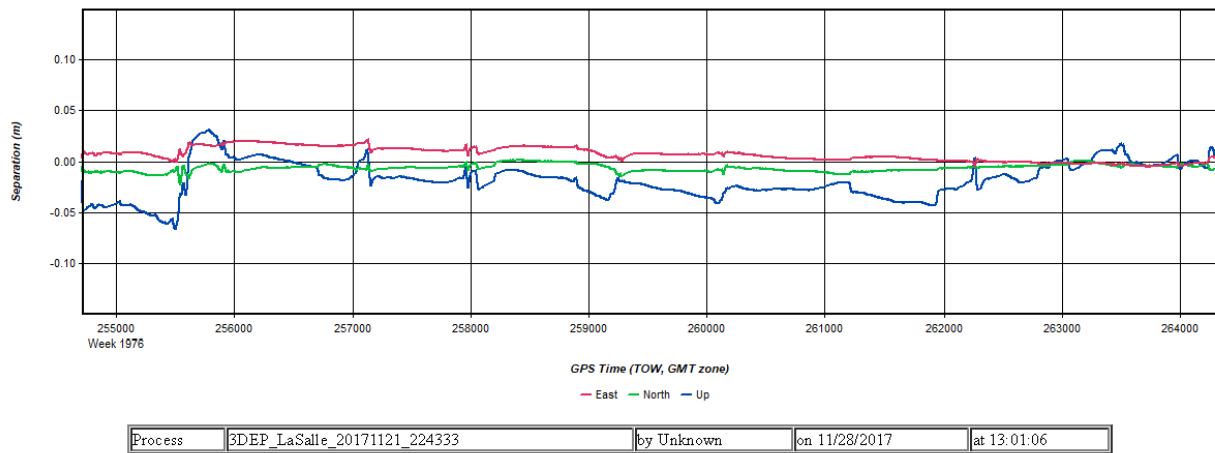
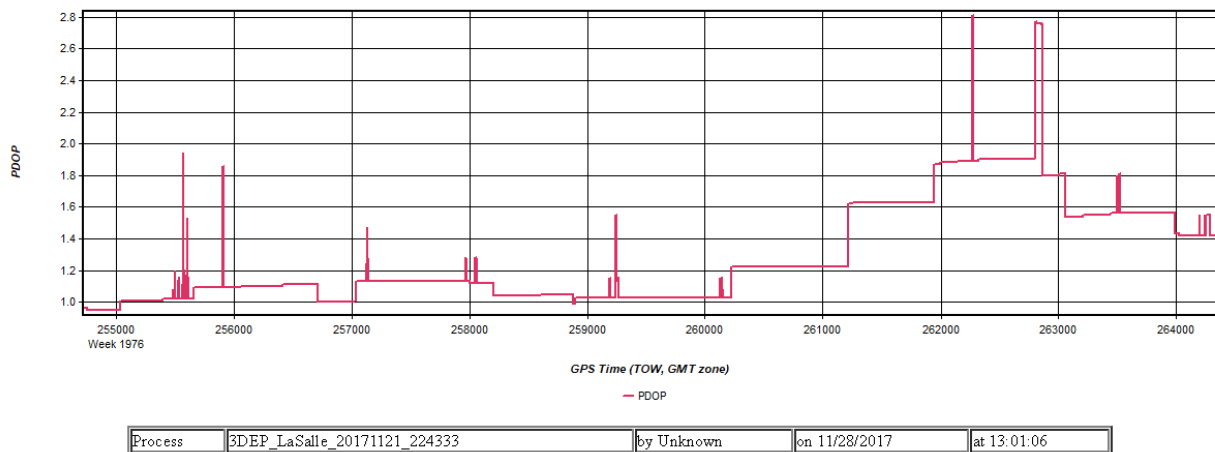


Figure 4: 3DEP\_LaSalle\_20171121\_224333 [Smoothed TC Combined] - PDOP Plot



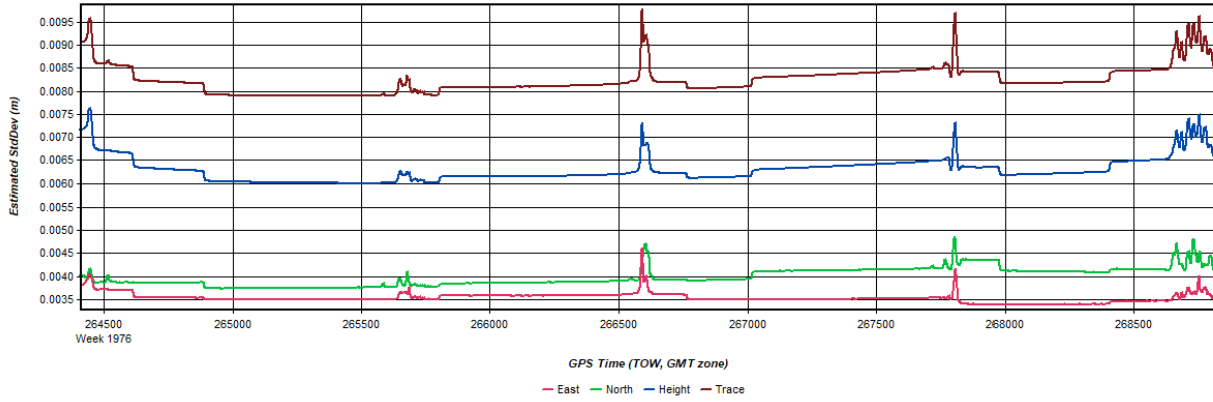
## Output Results for 3DEP\_LaSalle\_20171121\_224333

Inertial Explorer Version 8.60.6717  
06/08/2018

Figure 1: Smoothed TC Combined - Map

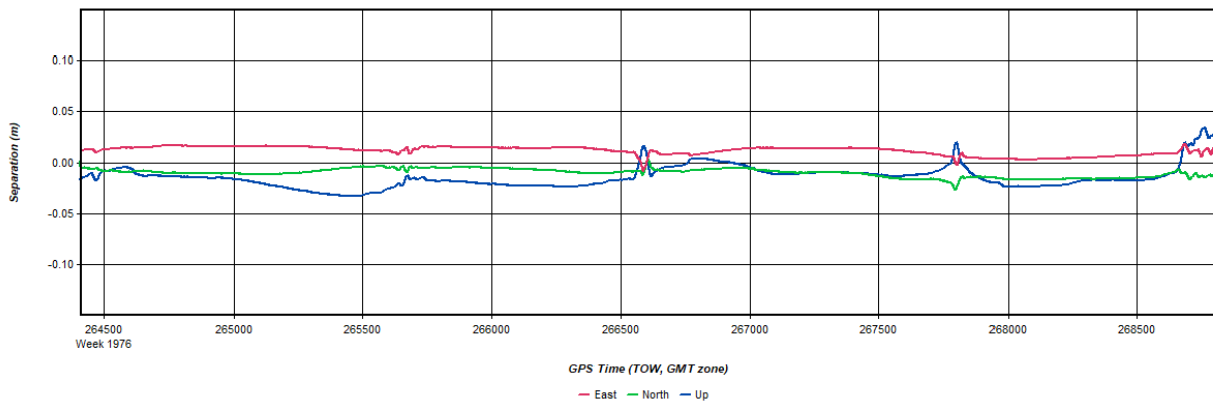


Figure 2: 3DEP\_LaSalle\_20171121\_224333 [Smoothed TC Combined] - Estimated Position Accuracy Plot



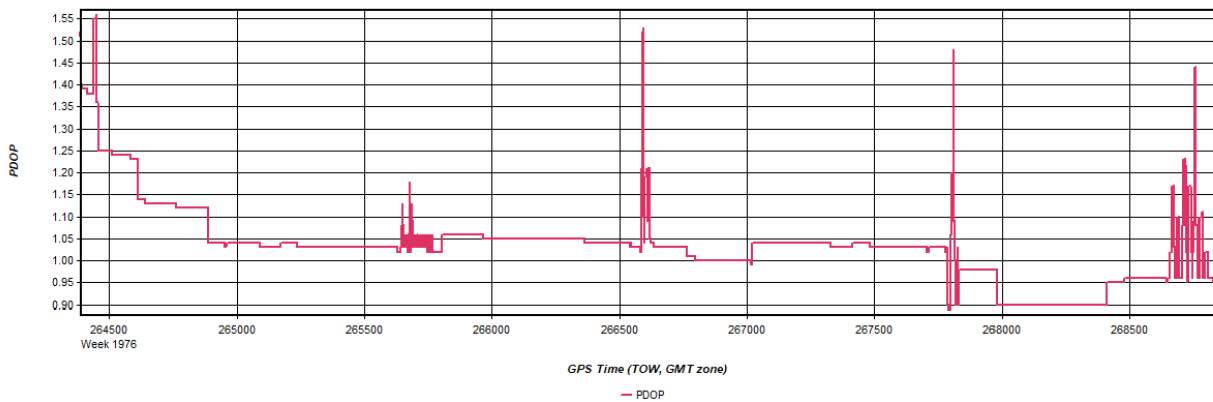
Process	3DEP_LaSalle_20171121_224333	by Unknown	on 11/28/2017	at 12:58:32
---------	------------------------------	------------	---------------	-------------

Figure 3: 3DEP\_LaSalle\_20171121\_224333 [Smoothed TC Combined] - Forward/Reverse or Combined Separation Plot



Process	3DEP_LaSalle_20171121_224333	by Unknown	on 11/28/2017	at 12:58:32
---------	------------------------------	------------	---------------	-------------

Figure 4: 3DEP\_LaSalle\_20171121\_224333 [Smoothed TC Combined] - PDOP Plot



Process	3DEP_LaSalle_20171121_224333	by Unknown	on 11/28/2017	at 12:58:32
---------	------------------------------	------------	---------------	-------------

## Output Results for 3DEP\_LaSalle\_20171122\_045415

Inertial Explorer Version 8.60.6717  
06/08/2018

Figure 1: Smoothed TC Combined - Map



Figure 2: 3DEP\_LaSalle\_20171122\_045415 [Smoothed TC Combined] - Estimated Position Accuracy Plot

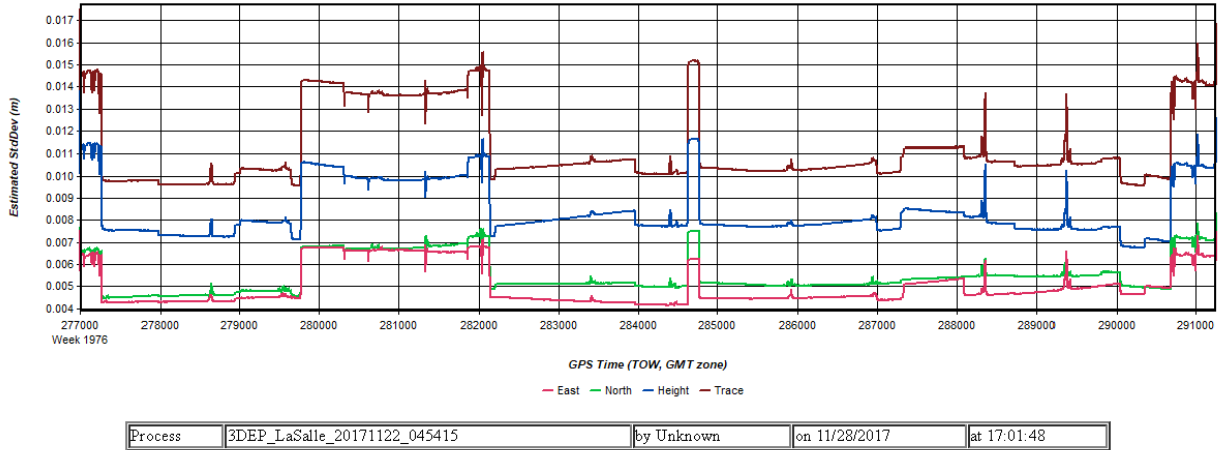


Figure 3: 3DEP\_LaSalle\_20171122\_045415 [Smoothed TC Combined] - Forward/Reverse or Combined Separation Plot

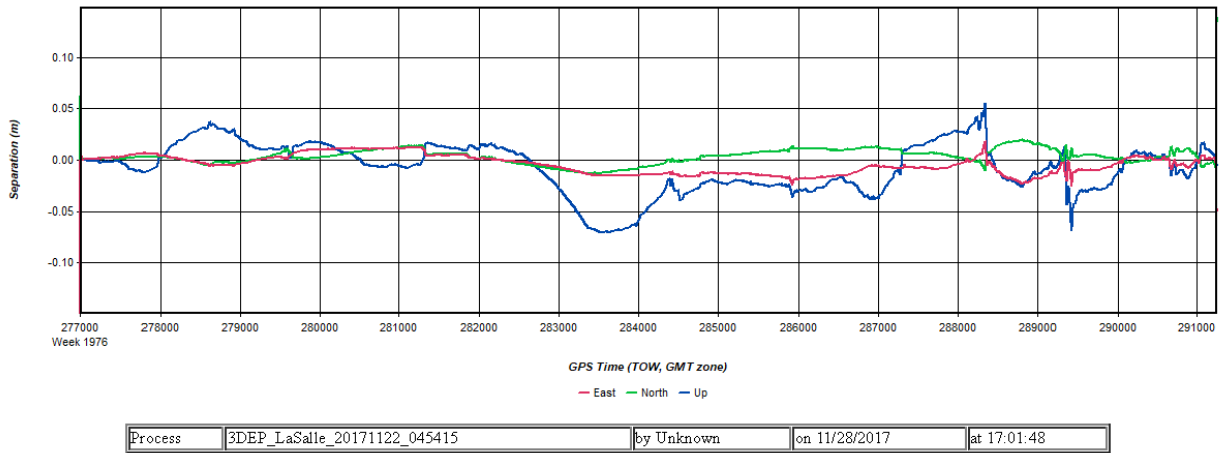
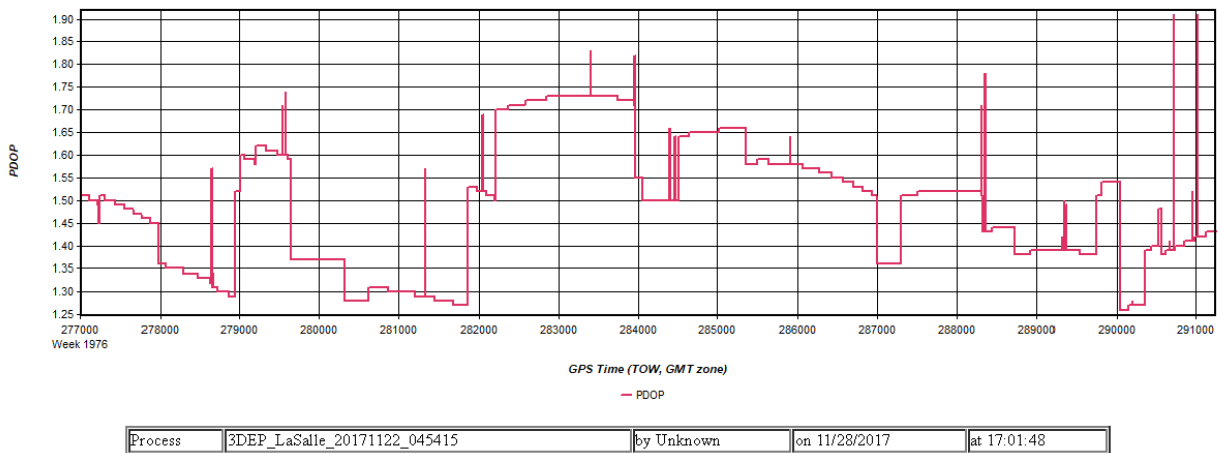


Figure 4: 3DEP\_LaSalle\_20171122\_045415 [Smoothed TC Combined] - PDOP Plot





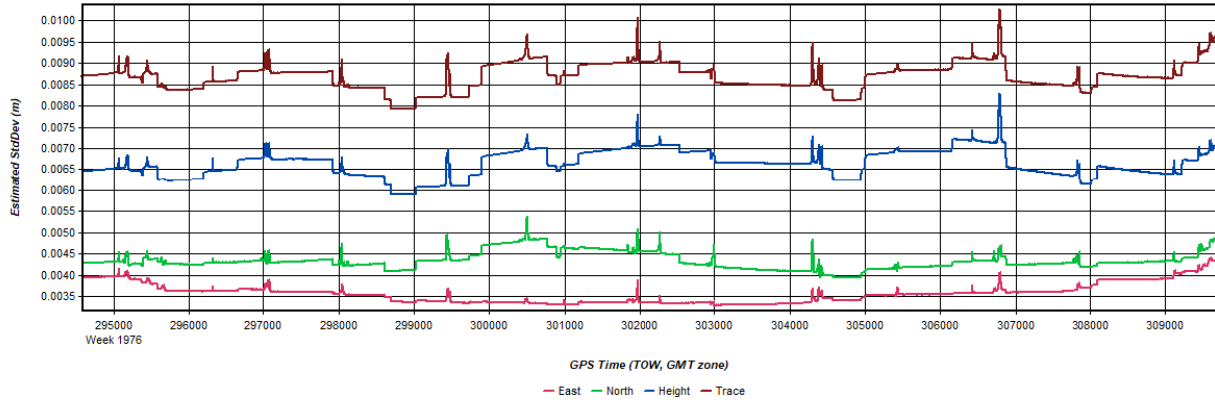
## Output Results for 3DEP\_LaSalle\_20171122\_093009

Inertial Explorer Version 8.60.6717  
06/08/2018

Figure 1: Smoothed TC Combined - Map

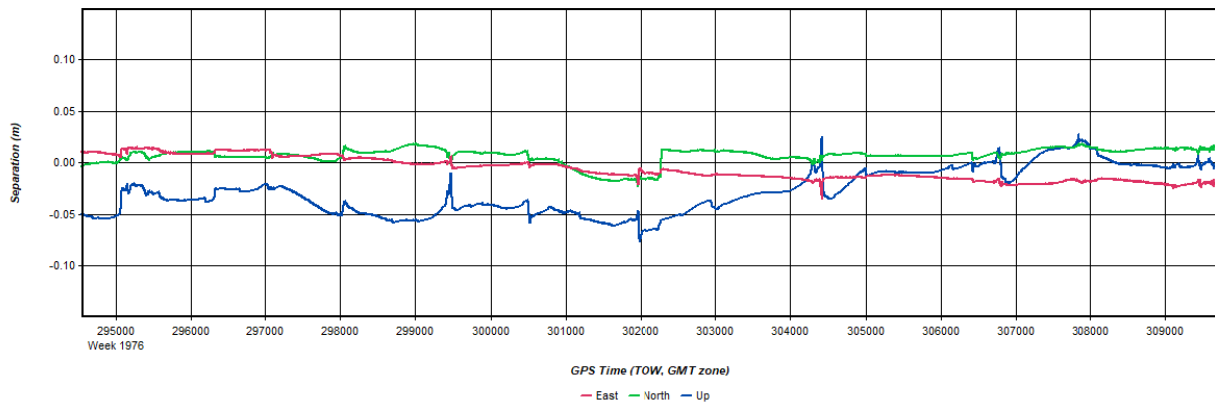


Figure 2: 3DEP\_LaSalle\_20171122\_093009 [Smoothed TC Combined] - Estimated Position Accuracy Plot



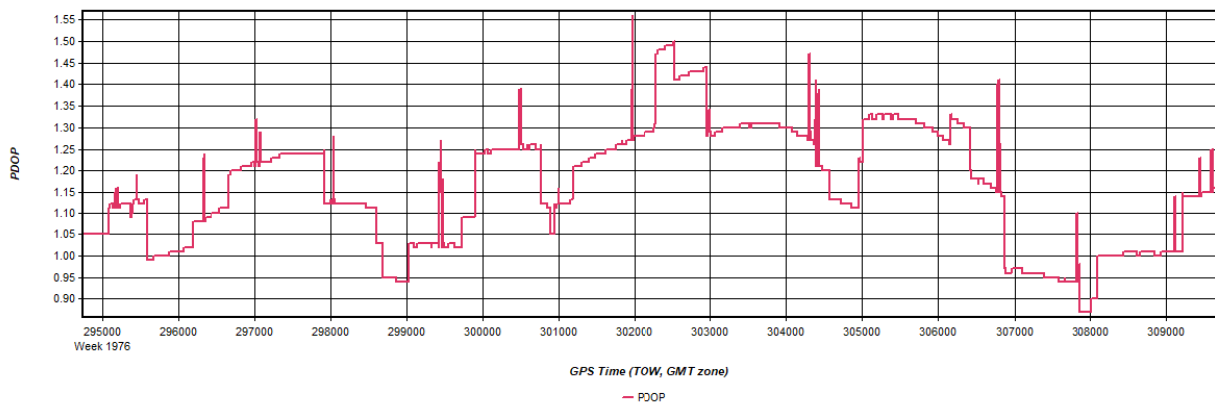
Process	3DEP_LaSalle_20171122_093009	by Unknown	on 11/28/2017	at 14:41:09
---------	------------------------------	------------	---------------	-------------

Figure 3: 3DEP\_LaSalle\_20171122\_093009 [Smoothed TC Combined] - Forward/Reverse or Combined Separation Plot



Process	3DEP_LaSalle_20171122_093009	by Unknown	on 11/28/2017	at 14:41:09
---------	------------------------------	------------	---------------	-------------

Figure 4: 3DEP\_LaSalle\_20171122\_093009 [Smoothed TC Combined] - PDOP Plot



Process	3DEP_LaSalle_20171122_093009	by Unknown	on 11/28/2017	at 14:41:09
---------	------------------------------	------------	---------------	-------------

## Output Results for 3DEP\_LaSalle\_20171122\_151109

Inertial Explorer Version 8.60.6717  
06/08/2018

Figure 1: Smoothed TC Combined - Map

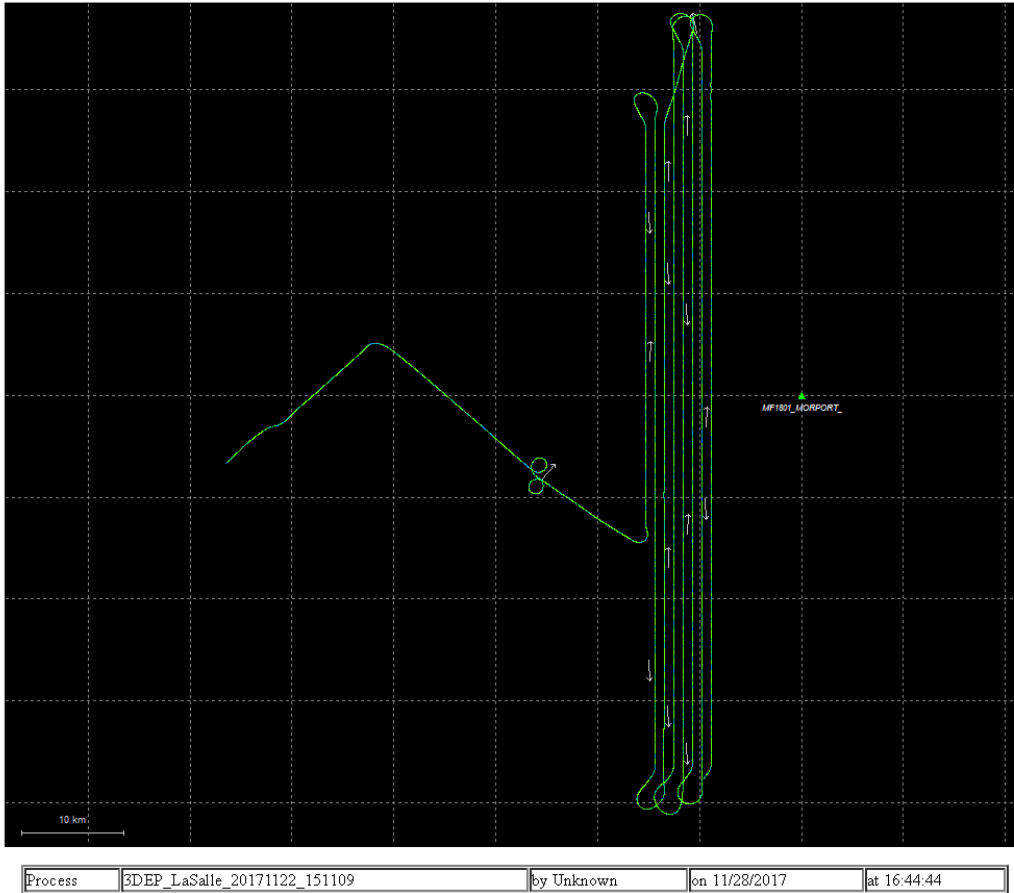
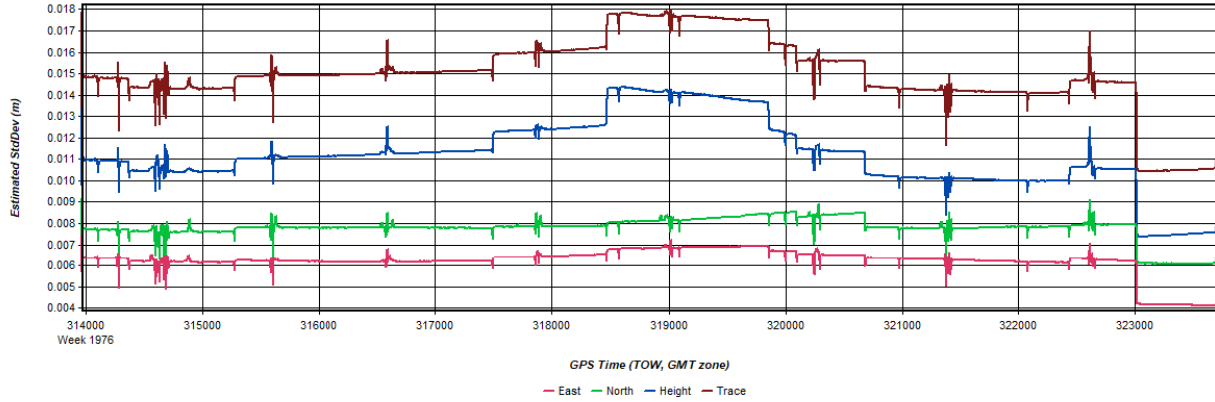
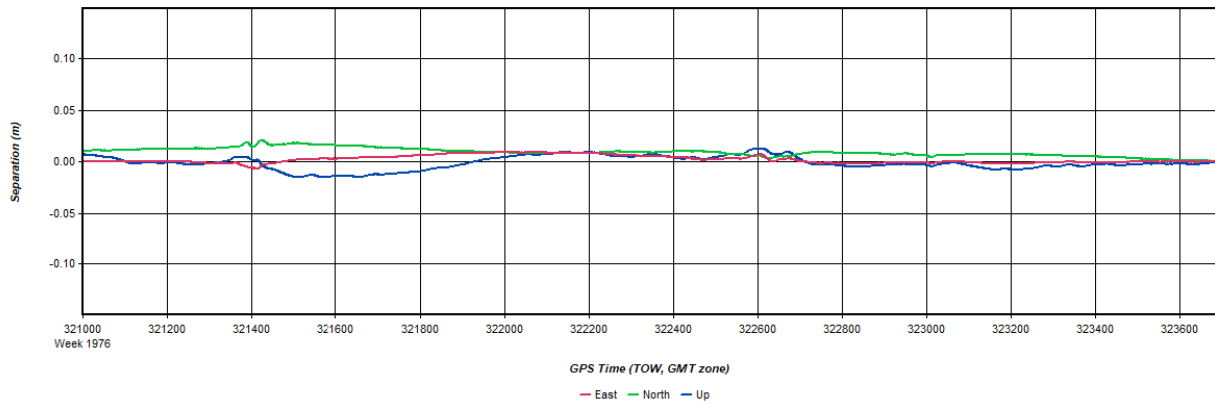


Figure 2: 3DEP\_LaSalle\_20171122\_151109 [Smoothed TC Combined] - Estimated Position Accuracy Plot



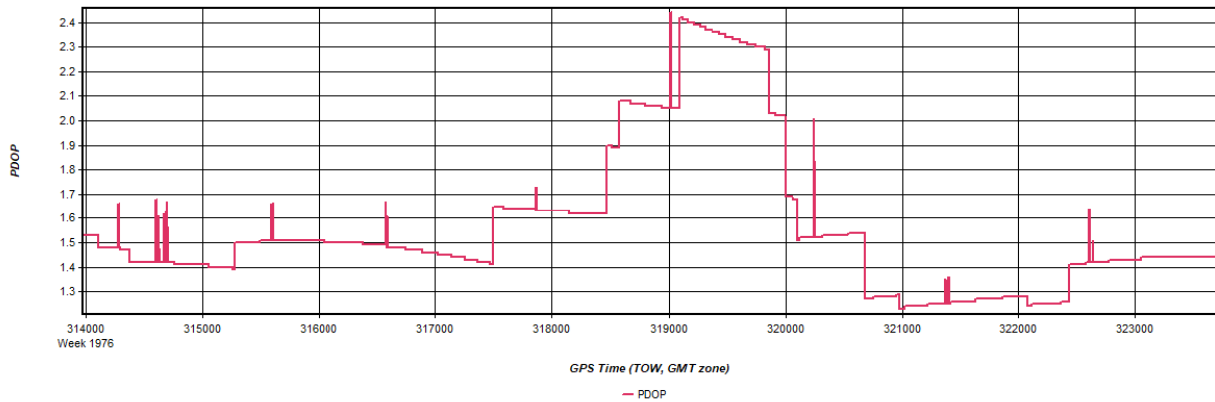
Process	3DEP_LaSalle_20171122_151109	by Unknown	on 11/28/2017	at 16:44:44
---------	------------------------------	------------	---------------	-------------

Figure 3: 3DEP\_LaSalle\_20171122\_151109 [Smoothed TC Combined] - Forward/Reverse or Combined Separation Plot



Process	3DEP_LaSalle_20171122_151109	by Unknown	on 11/28/2017	at 16:44:44
---------	------------------------------	------------	---------------	-------------

Figure 4: 3DEP\_LaSalle\_20171122\_151109 [Smoothed TC Combined] - PDOP Plot



Process	3DEP_LaSalle_20171122_151109	by Unknown	on 11/28/2017	at 16:44:44
---------	------------------------------	------------	---------------	-------------

## Output Results for 3DEP\_LaSalle\_20171122\_194241

Inertial Explorer Version 8.60.6717  
06/08/2018

Figure 1: Smoothed TC Combined - Map



Figure 2: 3DEP\_LaSalle\_20171122\_194241 [Smoothed TC Combined] - Estimated Position Accuracy Plot

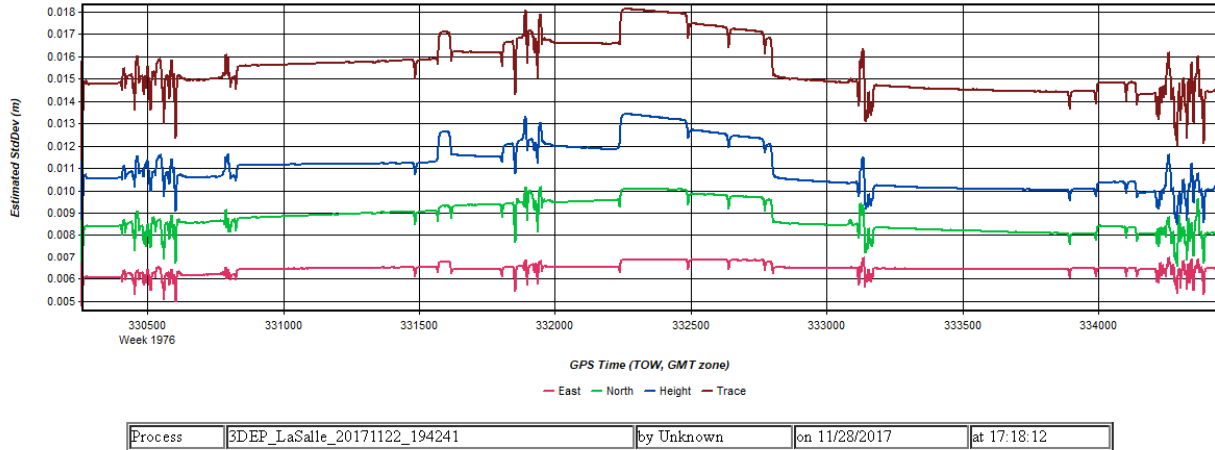


Figure 3: 3DEP\_LaSalle\_20171122\_194241 [Smoothed TC Combined] - Forward/Reverse or Combined Separation Plot

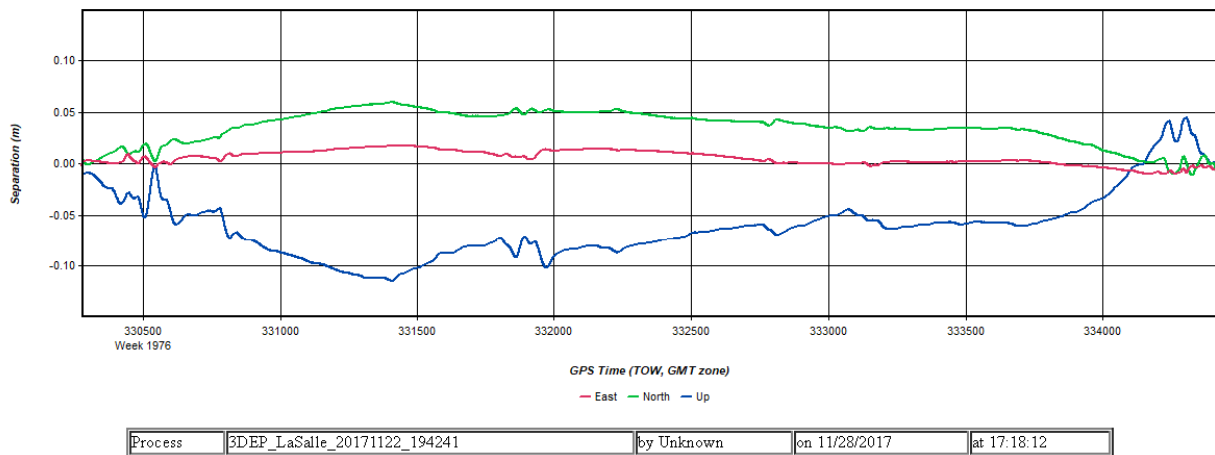
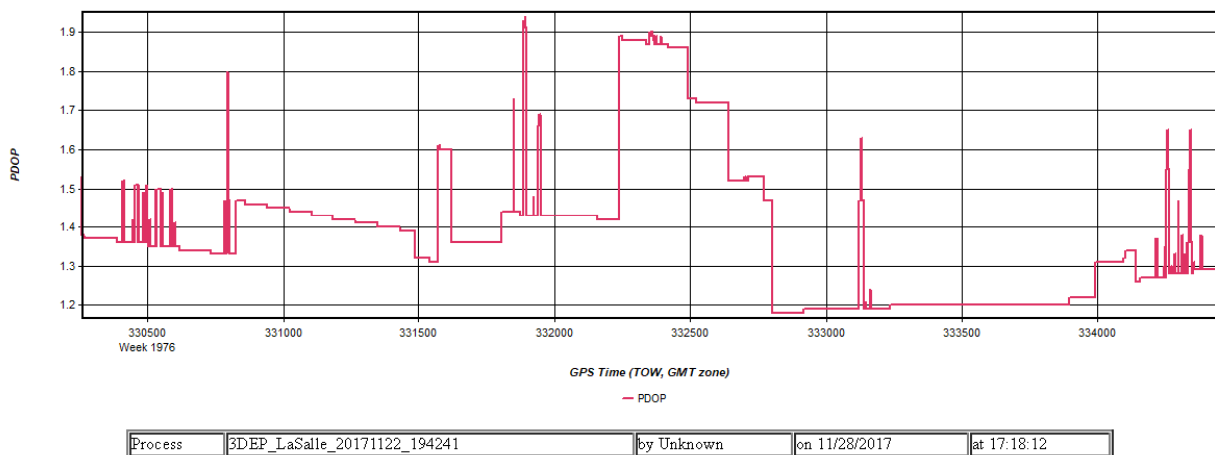


Figure 4: 3DEP\_LaSalle\_20171122\_194241 [Smoothed TC Combined] - PDOP Plot



## Output Results for 3DEP\_LaSalle\_20171122\_225808

Inertial Explorer Version 8.60.6717  
06/08/2018

Figure 1: Smoothed TC Combined - Map



Figure 2: 3DEP\_LaSalle\_20171122\_225808 [Smoothed TC Combined] - Estimated Position Accuracy Plot

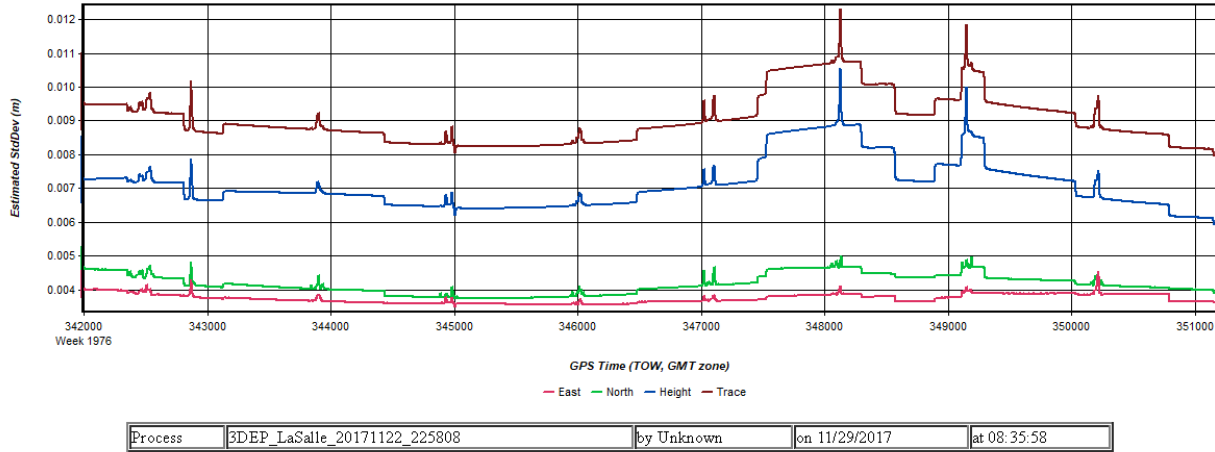


Figure 3: 3DEP\_LaSalle\_20171122\_225808 [Smoothed TC Combined] - Forward/Reverse or Combined Separation Plot

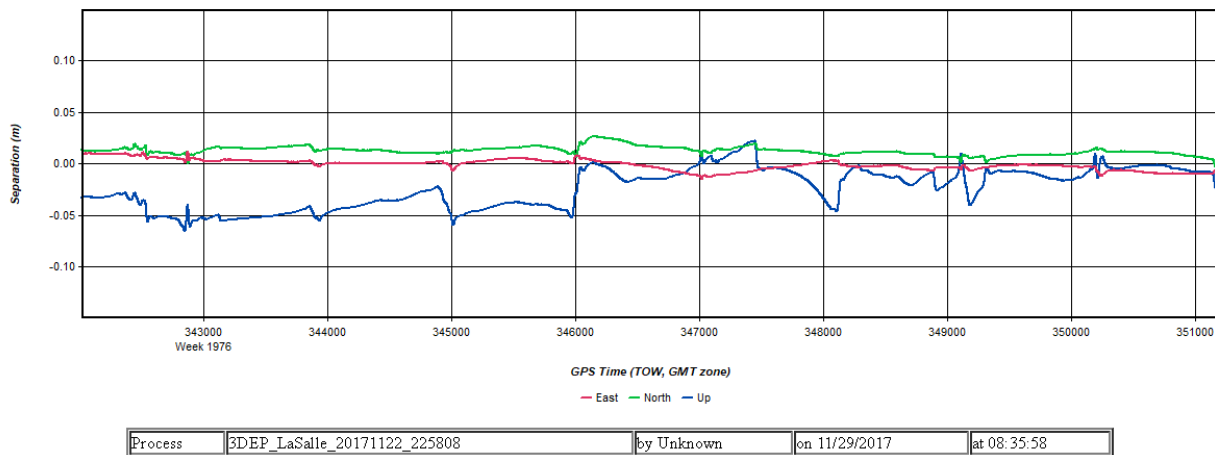
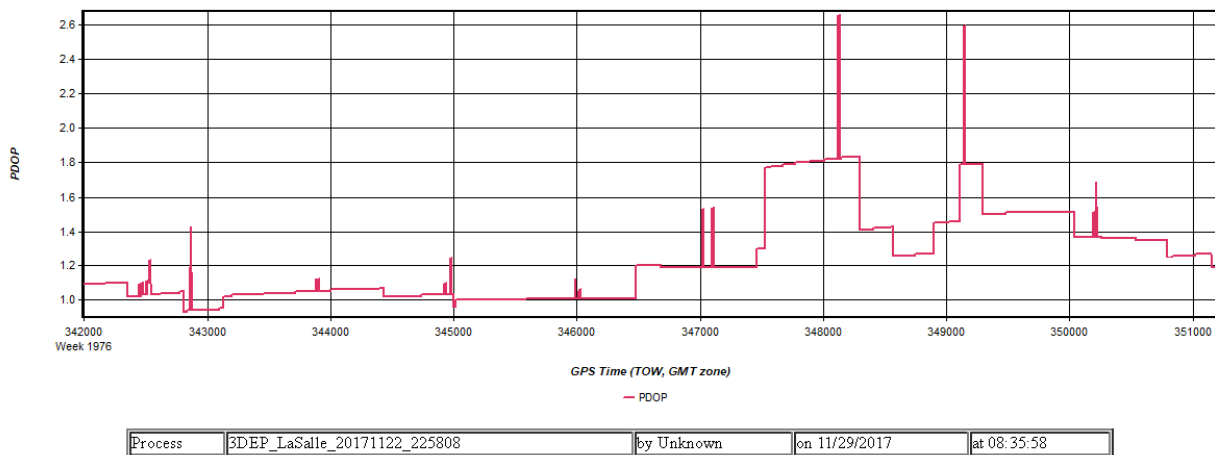


Figure 4: 3DEP\_LaSalle\_20171122\_225808 [Smoothed TC Combined] - PDOP Plot





## Output Results for 3DEP\_LaSalle\_20171122\_225808

Inertial Explorer Version 8.60.6717  
06/08/2018

Figure 1: Smoothed TC Combined - Map



Figure 2: 3DEP\_LaSalle\_20171122\_225808 [Smoothed TC Combined] - Estimated Position Accuracy Plot

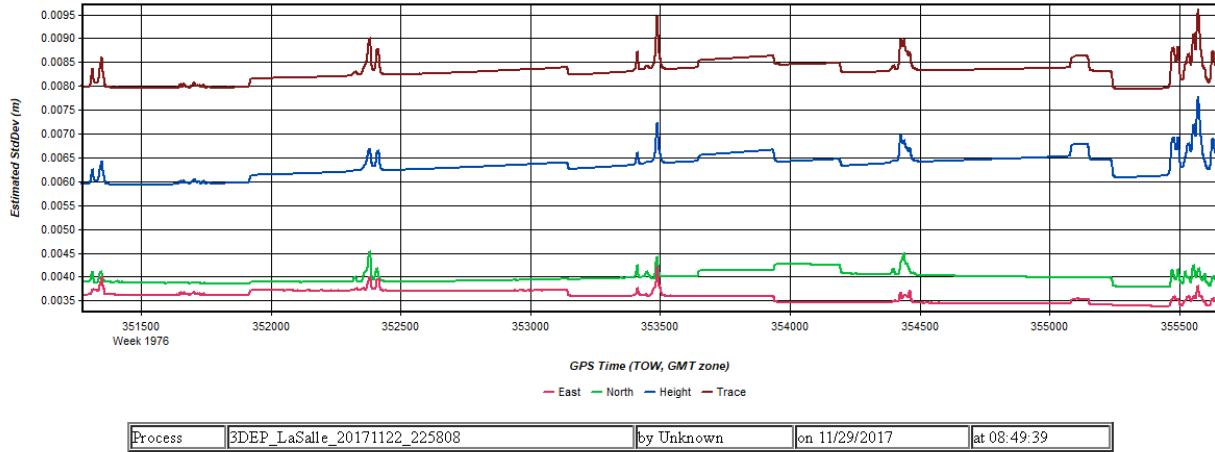


Figure 3: 3DEP\_LaSalle\_20171122\_225808 [Smoothed TC Combined] - Forward/Reverse or Combined Separation Plot

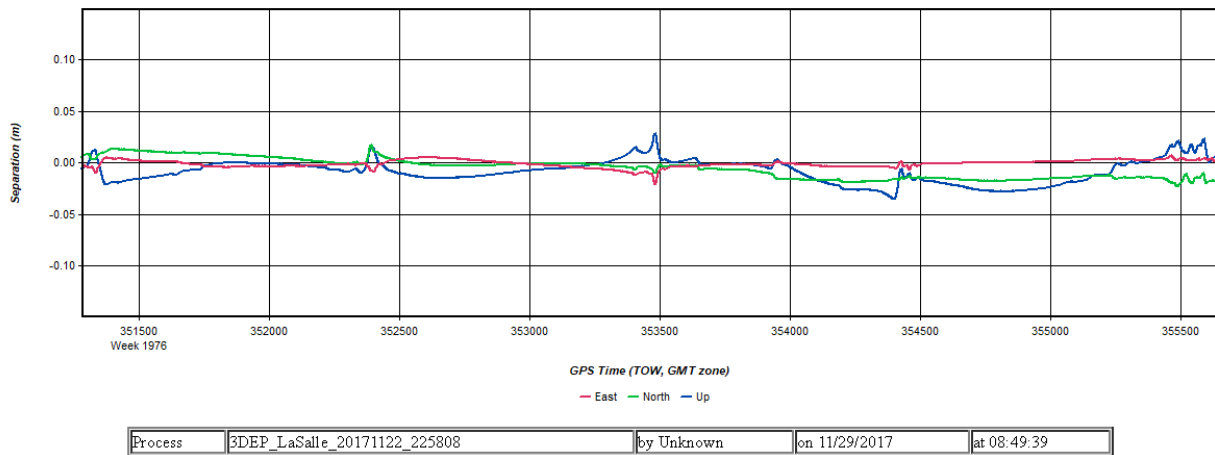
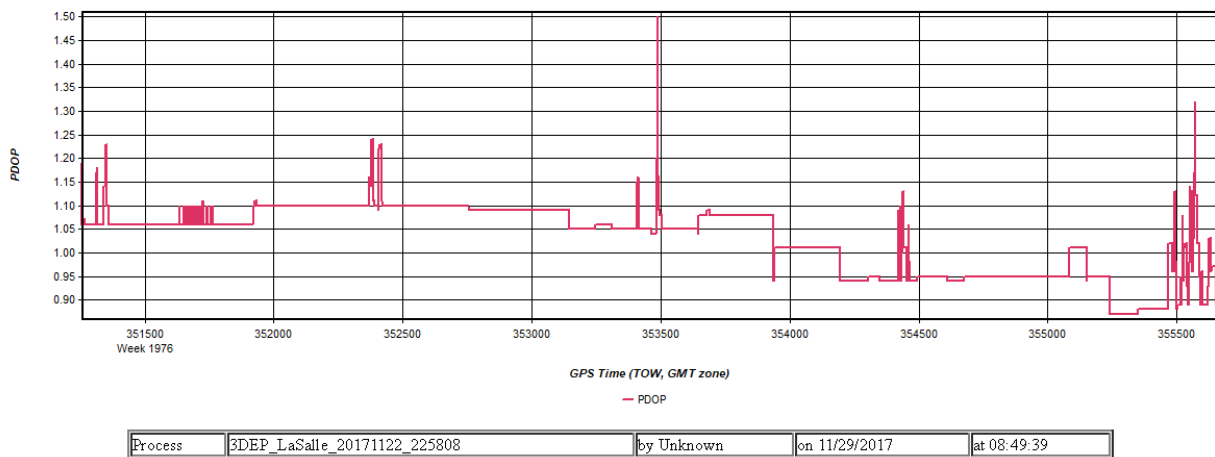


Figure 4: 3DEP\_LaSalle\_20171122\_225808 [Smoothed TC Combined] - PDOP Plot



## Output Results for 3DEP\_LaSalle\_20171123\_153058

Inertial Explorer Version 8.60.6717  
06/08/2018

Figure 1: Smoothed TC Combined - Map

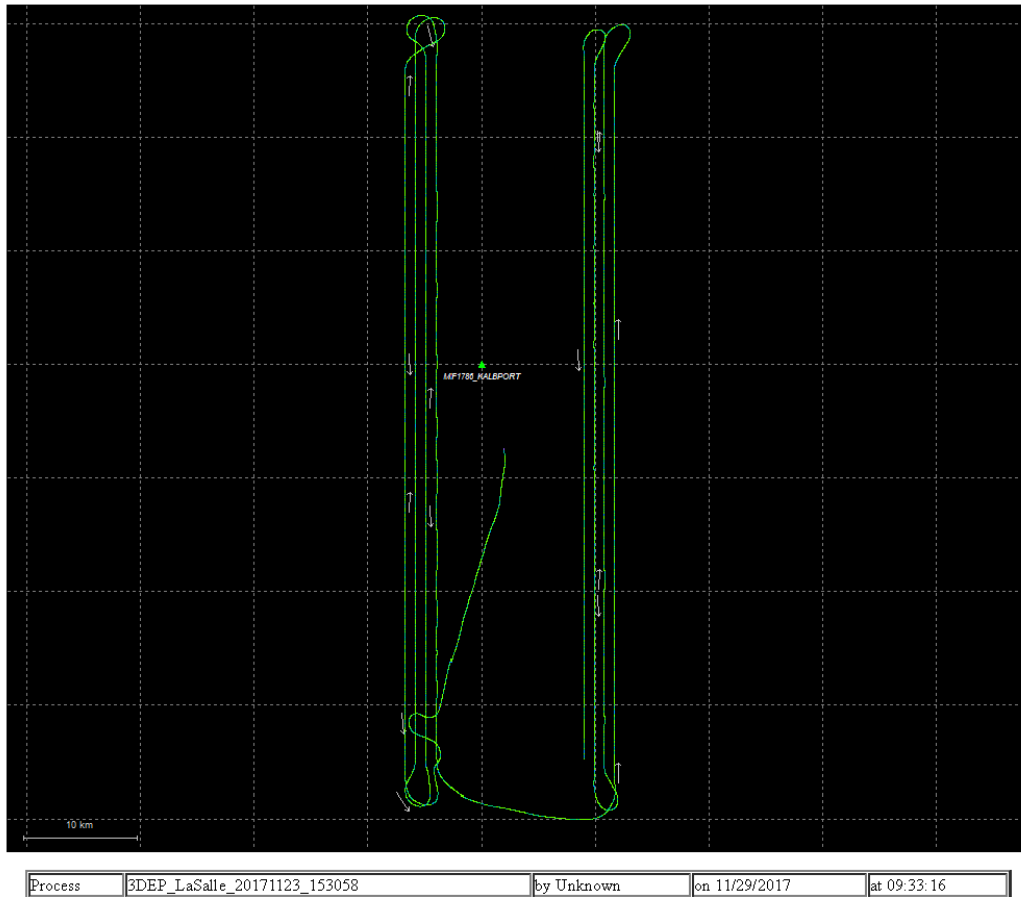


Figure 2: 3DEP\_LaSalle\_20171123\_153058 [Smoothed TC Combined] - Estimated Position Accuracy Plot

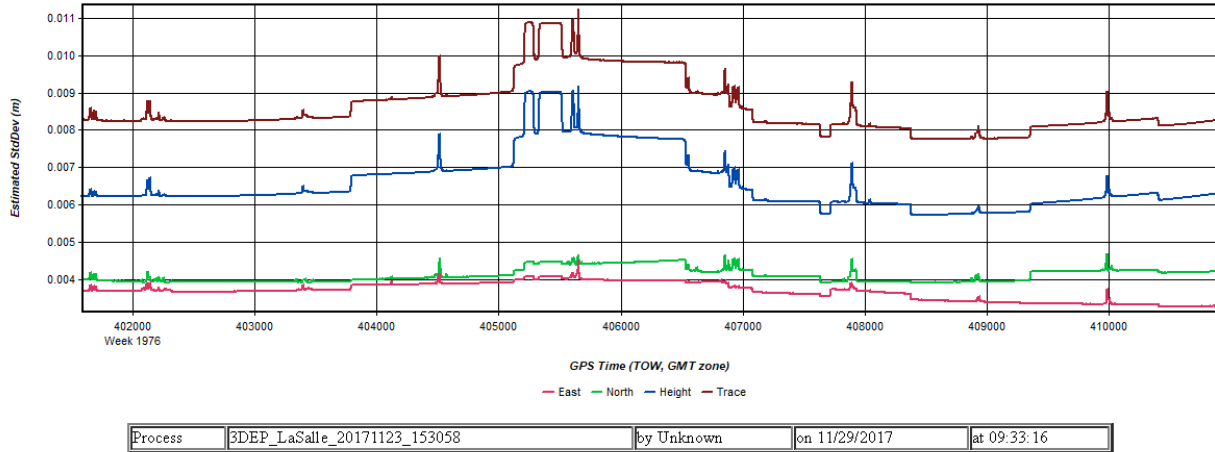


Figure 3: 3DEP\_LaSalle\_20171123\_153058 [Smoothed TC Combined] - Forward/Reverse or Combined Separation Plot

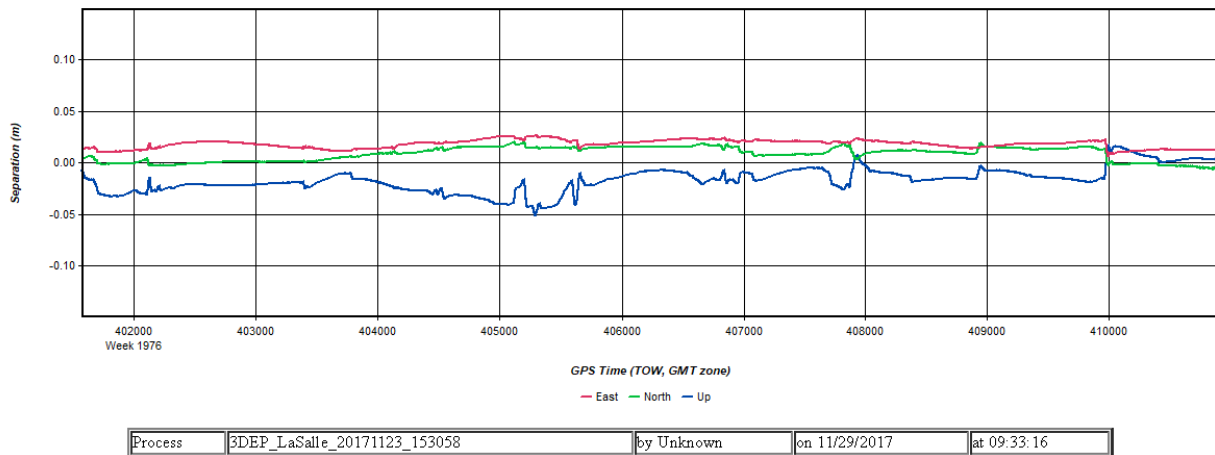
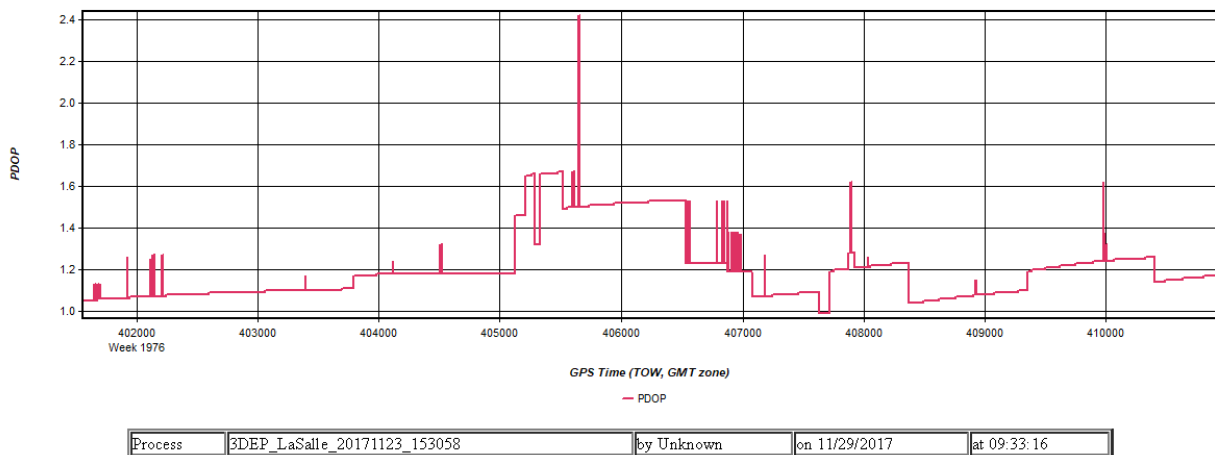


Figure 4: 3DEP\_LaSalle\_20171123\_153058 [Smoothed TC Combined] - PDOP Plot



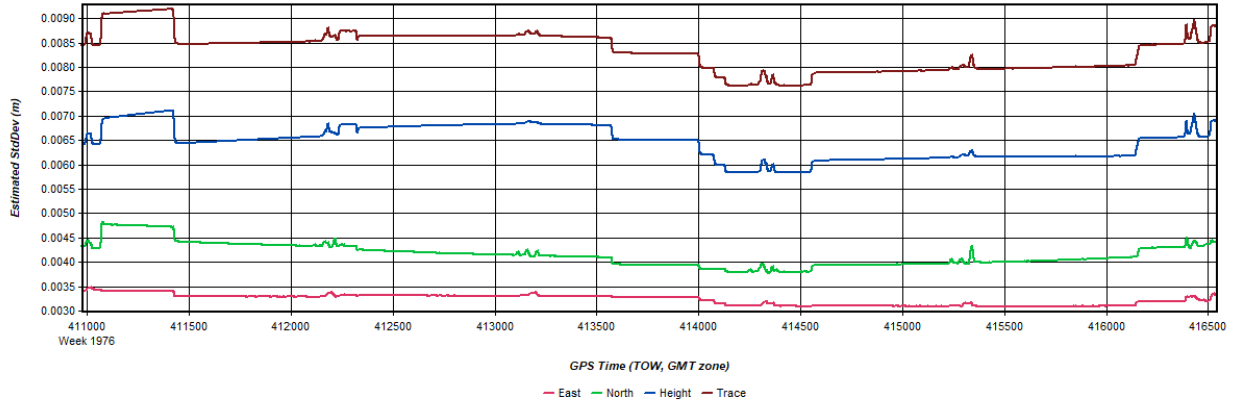
## Output Results for 3DEP\_LaSalle\_20171123\_153058

Inertial Explorer Version 8.60.6717  
06/08/2018

Figure 1: Smoothed TC Combined - Map

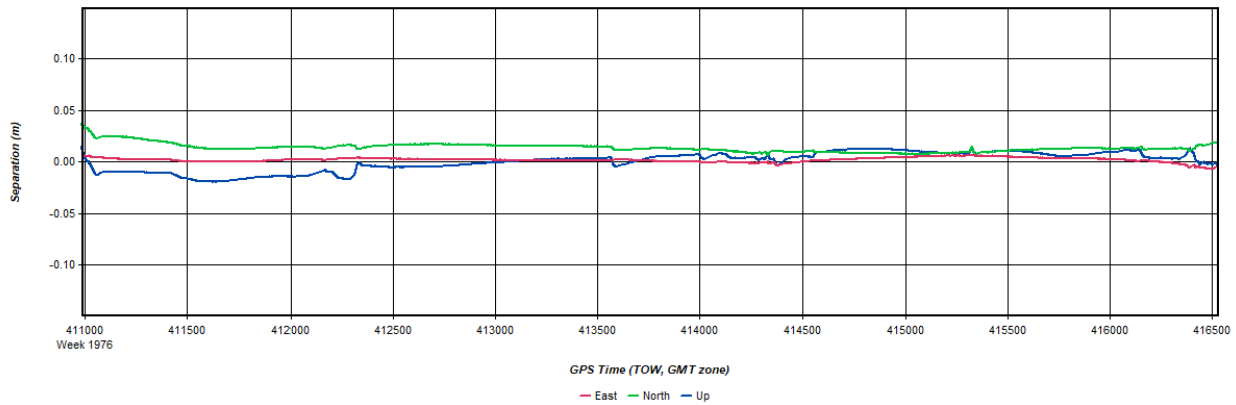


Figure 2: 3DEP\_LaSalle\_20171123\_153058 [Smoothed TC Combined] - Estimated Position Accuracy Plot



Process	3DEP_LaSalle_20171123_153058	by Unknown	on 11/29/2017	at 09:31:41
---------	------------------------------	------------	---------------	-------------

Figure 3: 3DEP\_LaSalle\_20171123\_153058 [Smoothed TC Combined] - Forward/Reverse or Combined Separation Plot



Process	3DEP_LaSalle_20171123_153058	by Unknown	on 11/29/2017	at 09:31:41
---------	------------------------------	------------	---------------	-------------

Object 3DEP\_LaSalle\_20171123\_153058 [Smoothed TC Combined] - PDOP Plot failed--NULL bitmap handle

## Output Results for 3DEP\_LaSalle\_20171123\_203113

Inertial Explorer Version 8.60.6717  
06/08/2018

Figure 1: Smoothed TC Combined - Map

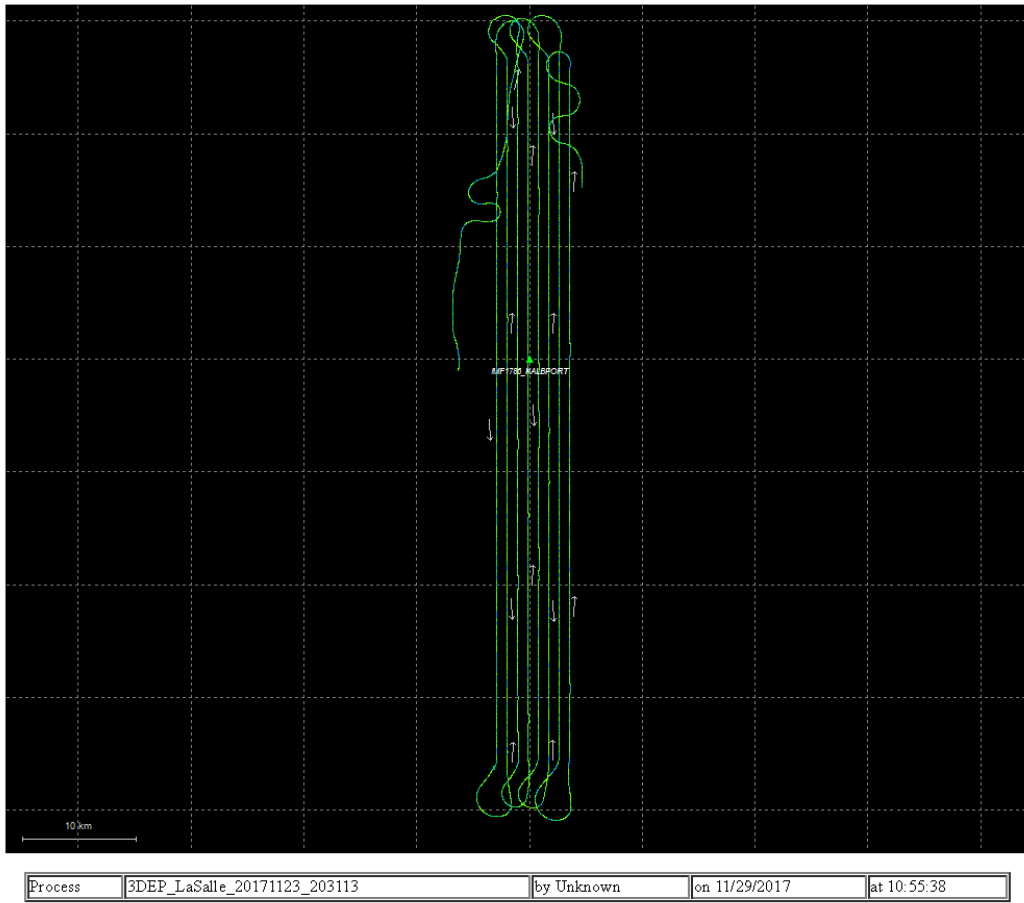


Figure 2: 3DEP\_LaSalle\_20171123\_203113 [Smoothed TC Combined] - Estimated Position Accuracy Plot

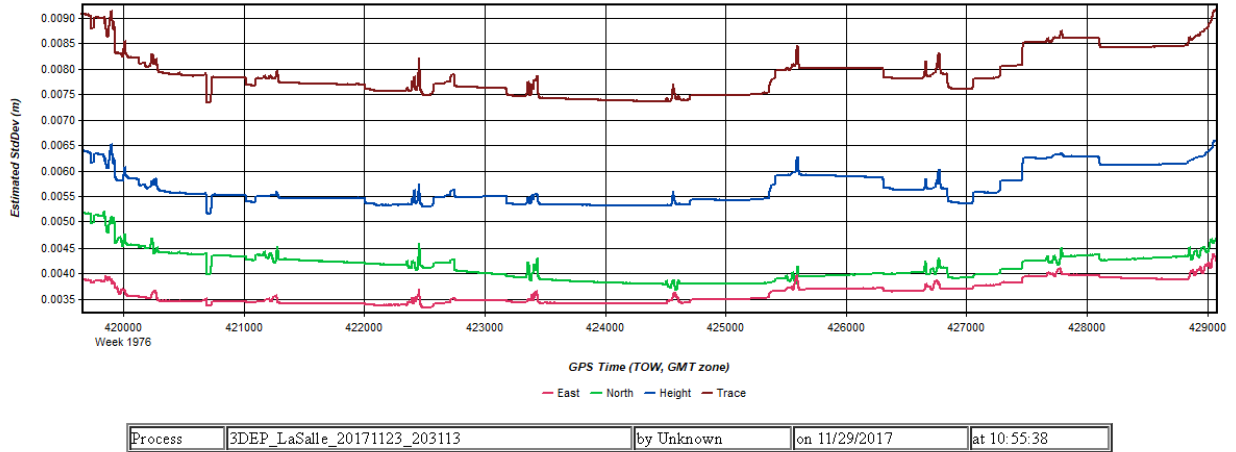


Figure 3: 3DEP\_LaSalle\_20171123\_203113 [Smoothed TC Combined] - Forward/Reverse or Combined Separation Plot

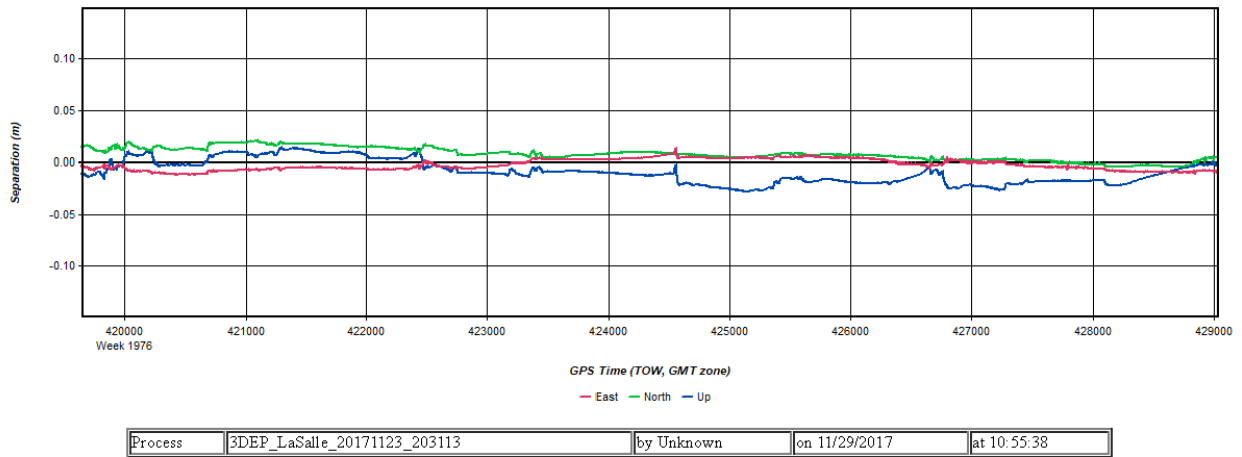
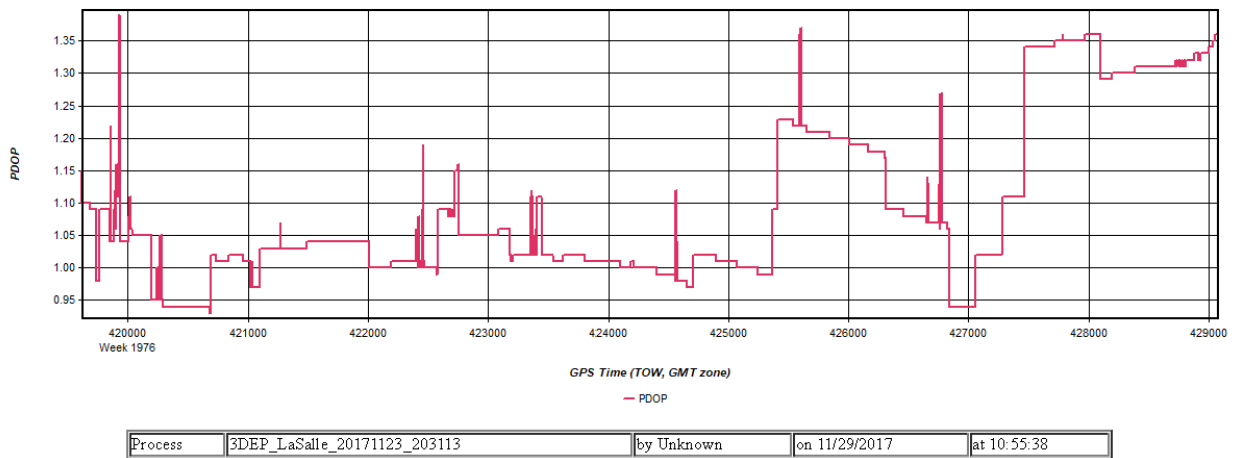


Figure 4: 3DEP\_LaSalle\_20171123\_203113 [Smoothed TC Combined] - PDOP Plot





## Output Results for 3DEP\_LaSalle\_20180412\_223113

Inertial Explorer Version 8.60.6717  
06/08/2018

Figure 1: Smoothed TC Combined - Map



Figure 2: 3DEP\_LaSalle\_20180412\_223113 [Smoothed TC Combined] - Estimated Position Accuracy Plot

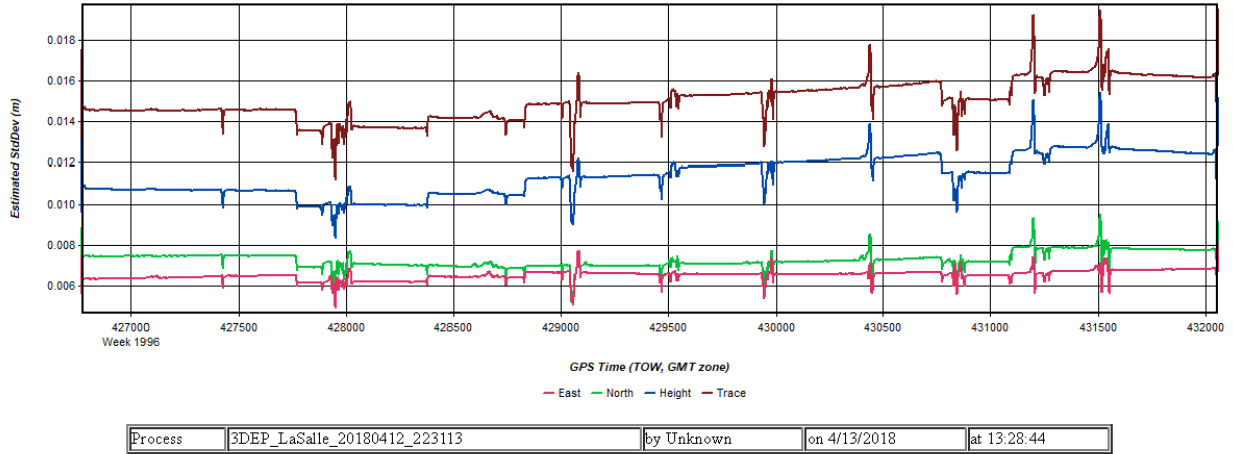


Figure 3: 3DEP\_LaSalle\_20180412\_223113 [Smoothed TC Combined] - Forward/Reverse or Combined Separation Plot

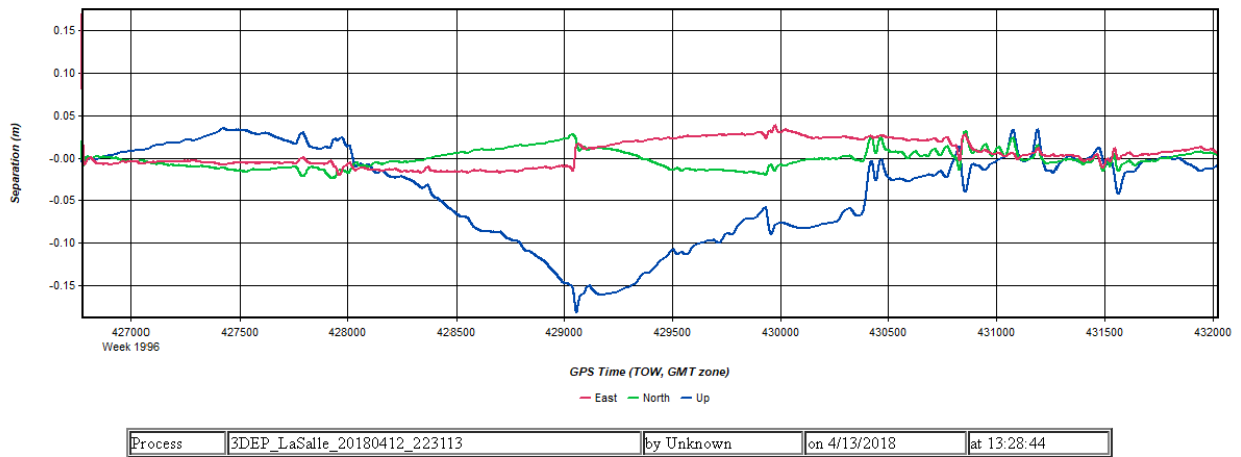


Figure 4: 3DEP\_LaSalle\_20180412\_223113 [Smoothed TC Combined] - PDOP Plot

