

## General Information

### Mission Information

Project name	13863
Processing date	2022-06-24 19:25:57
Mission date	2022-04-14 23:37:54
Mission duration	03:14:46.000
Processing mode	IN-Fusion PP-RTX

### Rover Hardware Information

Product	POS AV 610 VER6 HW2.5-12
Serial number	S/N7881
IMU type	57
Receiver type	BD982
Antenna type	AV39

## Project File List

### Rover Data Files

File name	File type
202204142.039	POS Data
202204142.040	POS Data
202204142.041	POS Data
202204142.042	POS Data
202204142.043	POS Data
202204142.044	POS Data
202204142.045	POS Data
202204142.046	POS Data
202204142.047	POS Data
202204142.048	POS Data
202204142.049	POS Data
202204142.050	POS Data
202204142.051	POS Data
202204142.052	POS Data
202204142.053	POS Data
202204142.054	POS Data
202204142.055	POS Data
202204142.056	POS Data
202204142.057	POS Data
202204142.058	POS Data
202204142.059	POS Data
202204142.060	POS Data
202204142.061	POS Data
202204142.062	POS Data
202204142.063	POS Data
202204142.064	POS Data

### Input Files

File Name	File Type
Ephm1040.22g	GLONASS Broadcast Ephemeris
Ephm1040.22n	GPS Broadcast Ephemeris
Ephm1050.22g	GLONASS Broadcast Ephemeris
Ephm1050.22n	GPS Broadcast Ephemeris

### Output Files

Filename	File type
sbet_13863.out	SBET Trajectory File
eo_13863.txt	ZI Imaging POSEO Output
sbet_13863_NAD83(2011).out	Custom Smoothed BET Export Output

## Rover Data Summary

First raw data file	202204142.039		
Last raw data file	202204142.064		
Start GPS week	2205		
Start time	430674.070 (04/14/2022 23:37:54)		
End time	442359.848 (04/15/2022 02:52:39)		
Start of fine alignment	431331.125 (04/14/2022 23:48:51)		
Available subsystems	Primary GNSS, IMU		
POS Event Input	None		
Correction data	None		
<b>IMU Installation Lever Arms &amp; Mounting Angles</b>			
Reference to IMU lever arm (m)	-0.230	-0.010	-0.133
Reference to IMU mounting angles (deg)	0.000	0.000	180.000
Reference to Primary GNSS lever arm (m)	0.126	-0.066	-1.071
Reference to Primary GNSS lever arm std dev (m)	-1.000		
Aircraft to Reference mounting angles (deg)	0.000	0.000	0.000

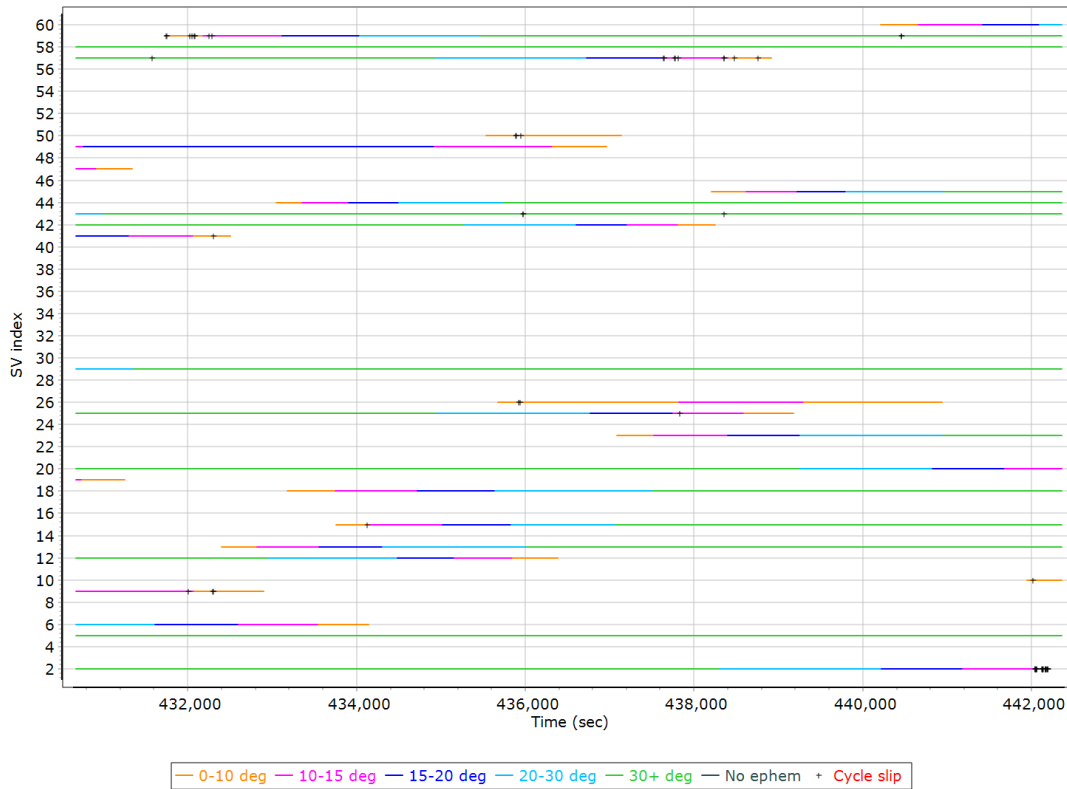
## Rover Data QC

### Raw IMU Import QC Summary

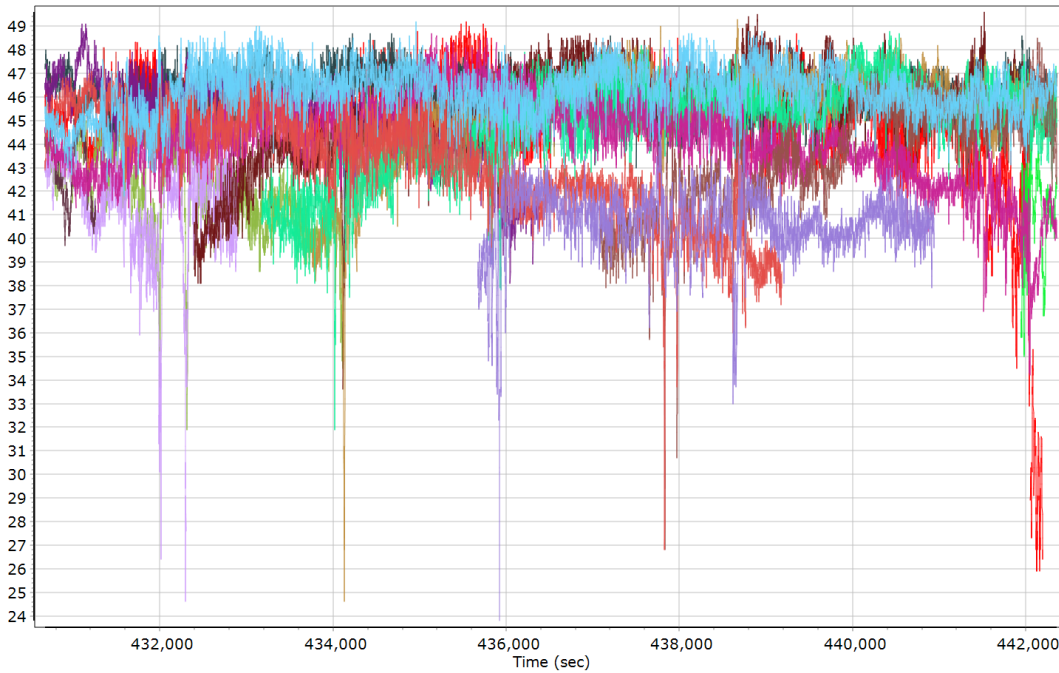
IMU data input file	imu_13863.dat
IMU data check log file	imudt_13863.log
IMU Records Processed	2336749
Termination Status	Normal
IMU Anomalies	0

## Primary Observables & Satellite Data

### GPS/GLONASS L1 Satellite Lock/Elevation

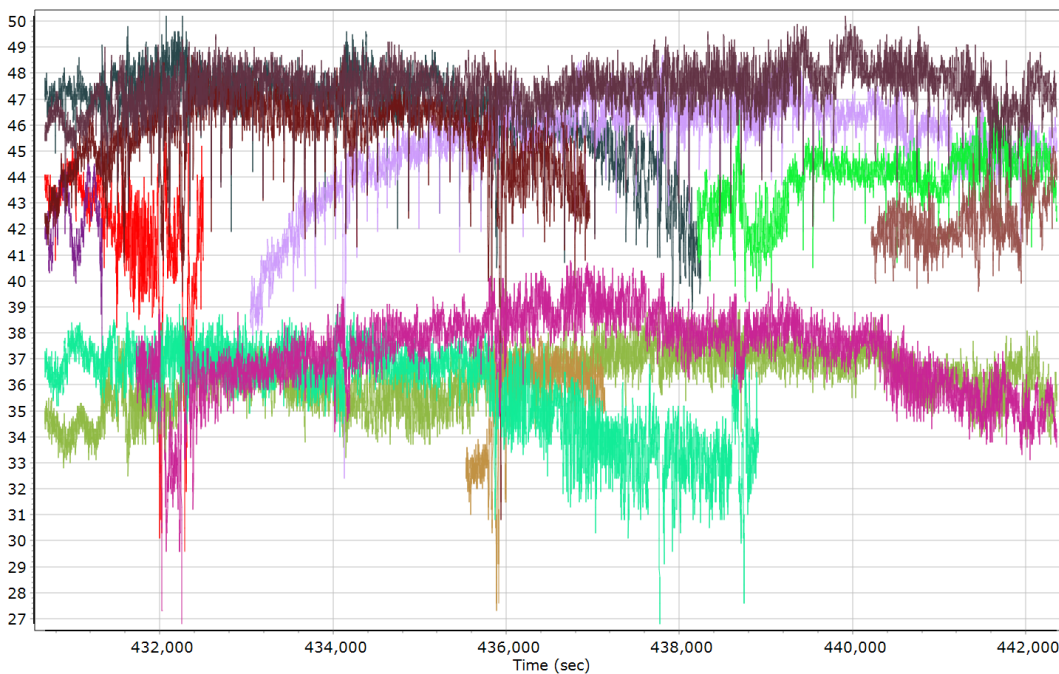


### GPS L1 SNR



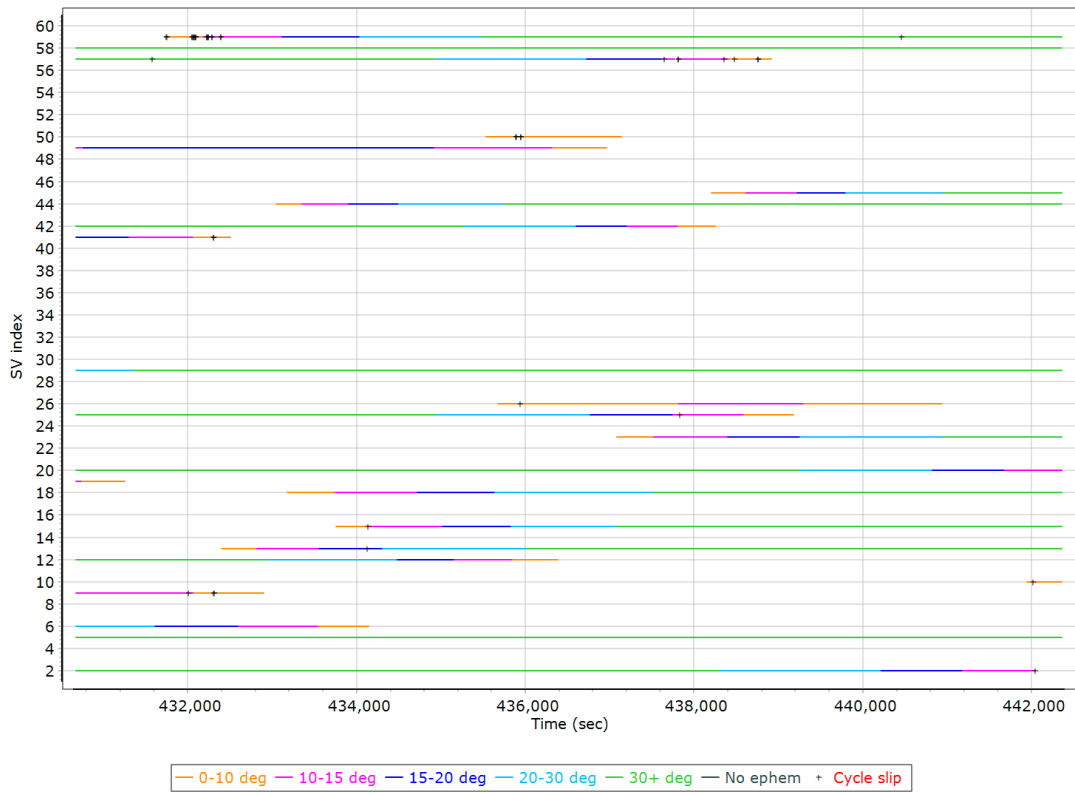
- |                           |                           |                           |                           |
|---------------------------|---------------------------|---------------------------|---------------------------|
| GPS PRN 02 L1 SNR (dB/Hz) | GPS PRN 05 L1 SNR (dB/Hz) | GPS PRN 06 L1 SNR (dB/Hz) | GPS PRN 09 L1 SNR (dB/Hz) |
| GPS PRN 10 L1 SNR (dB/Hz) | GPS PRN 12 L1 SNR (dB/Hz) | GPS PRN 13 L1 SNR (dB/Hz) | GPS PRN 15 L1 SNR (dB/Hz) |
| GPS PRN 18 L1 SNR (dB/Hz) | GPS PRN 19 L1 SNR (dB/Hz) | GPS PRN 20 L1 SNR (dB/Hz) | GPS PRN 23 L1 SNR (dB/Hz) |
| GPS PRN 25 L1 SNR (dB/Hz) | GPS PRN 26 L1 SNR (dB/Hz) | GPS PRN 29 L1 SNR (dB/Hz) |                           |

### GLONASS L1 SNR

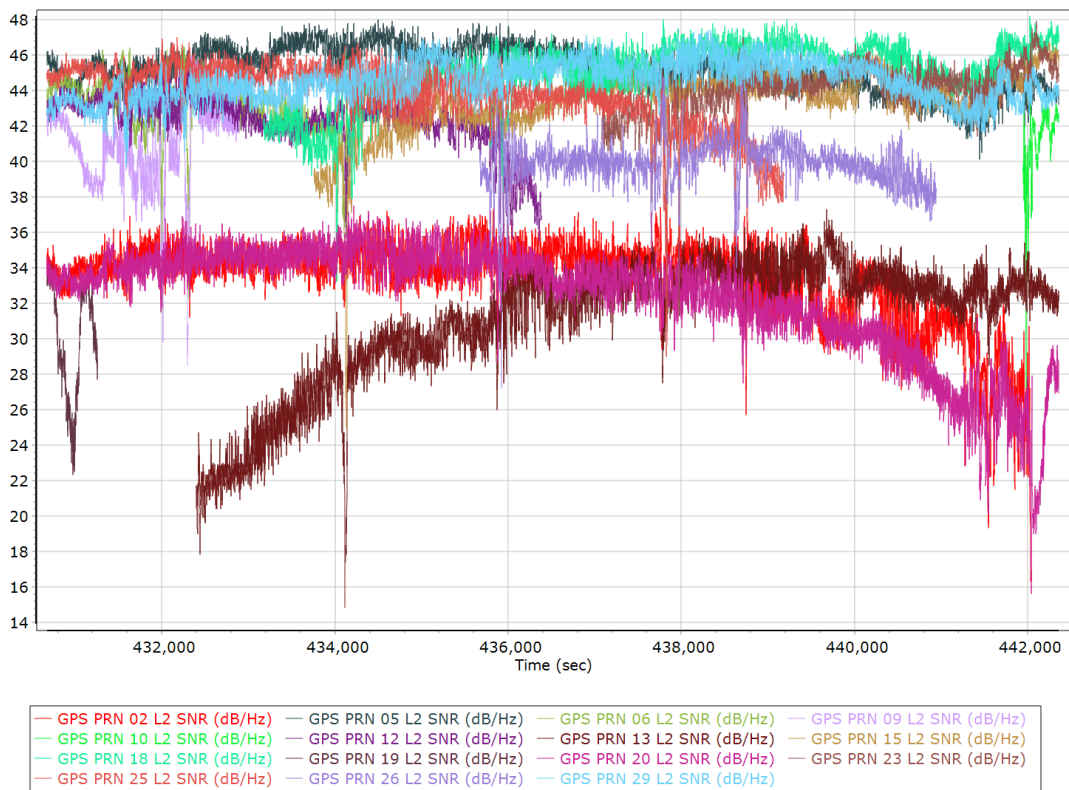


- |                           |                           |                           |
|---------------------------|---------------------------|---------------------------|
| GLONASS 04 L1 SNR (dB/Hz) | GLONASS 05 L1 SNR (dB/Hz) | GLONASS 06 L1 SNR (dB/Hz) |
| GLONASS 07 L1 SNR (dB/Hz) | GLONASS 08 L1 SNR (dB/Hz) | GLONASS 10 L1 SNR (dB/Hz) |
| GLONASS 12 L1 SNR (dB/Hz) | GLONASS 13 L1 SNR (dB/Hz) | GLONASS 20 L1 SNR (dB/Hz) |
| GLONASS 21 L1 SNR (dB/Hz) | GLONASS 22 L1 SNR (dB/Hz) | GLONASS 23 L1 SNR (dB/Hz) |

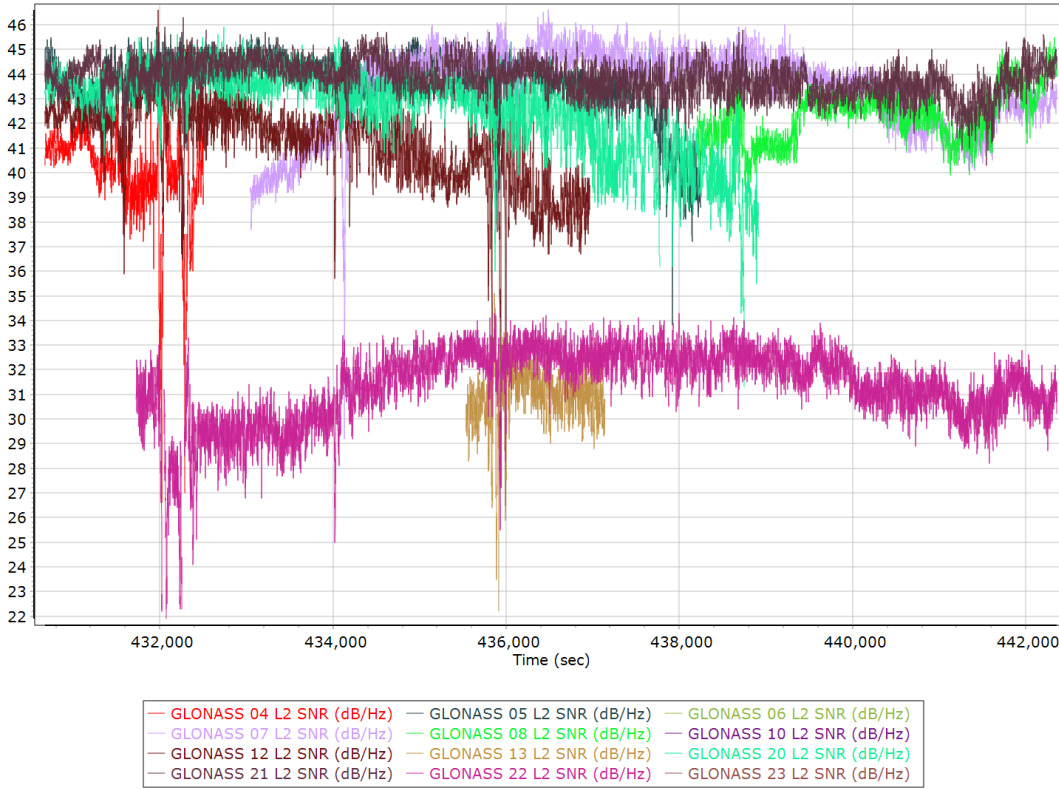
### GPS/GLONASS L2 Satellite Lock/Elevation



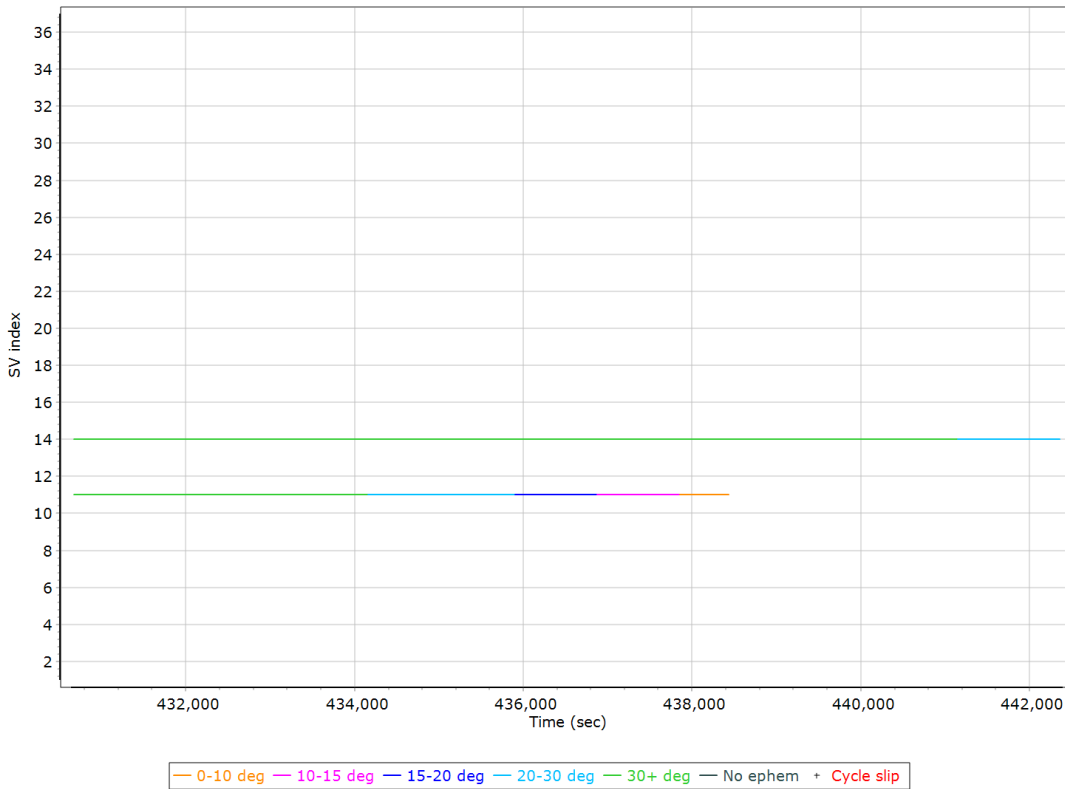
### GPS L2 SNR



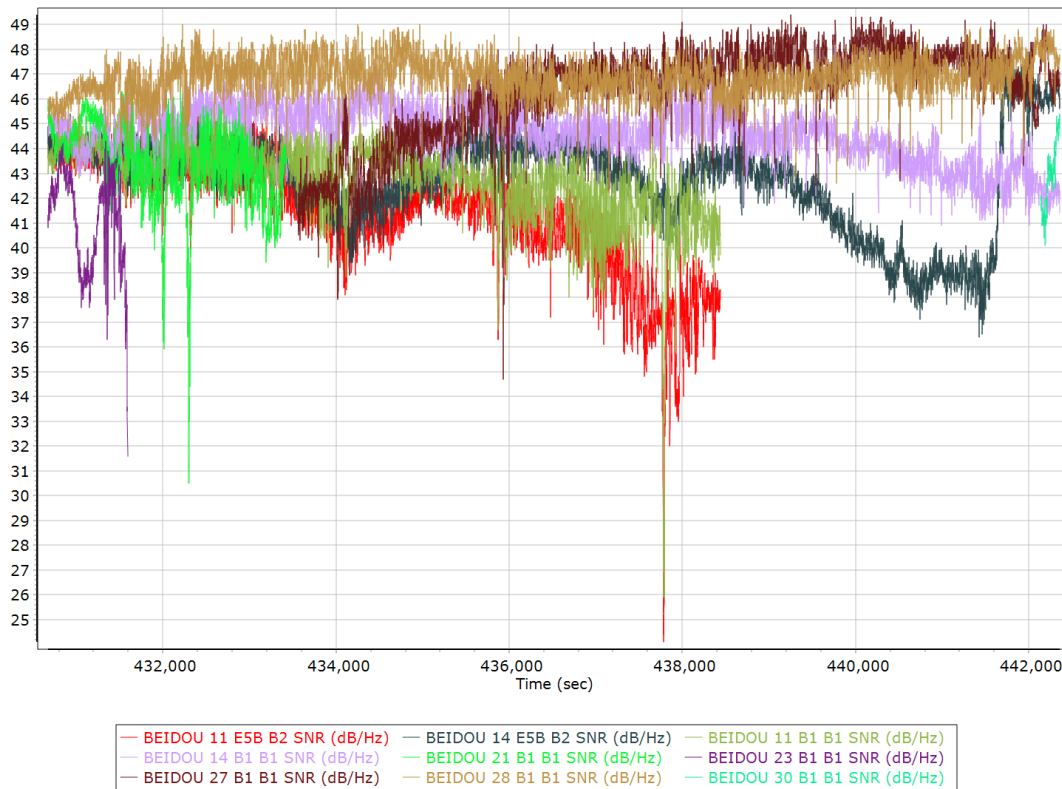
**GLONASS L2 SNR**



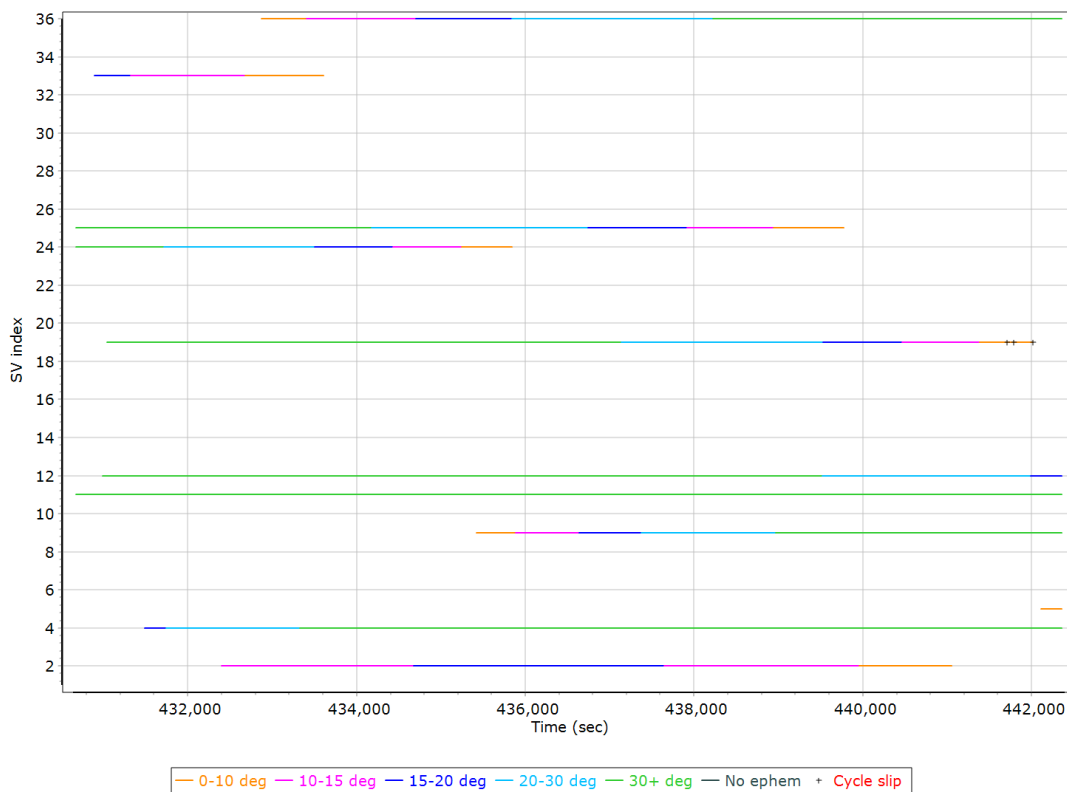
**BEIDOU Satellite Lock/Elevation**



### BEIDOU SNR

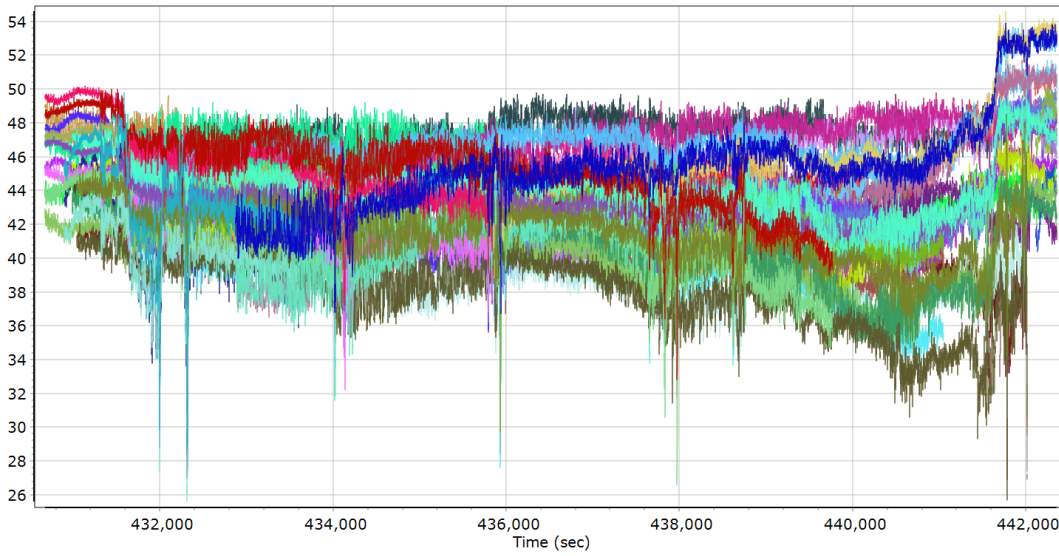


### GALILEO Satellite Lock/Elevation





## GALILEO SNR



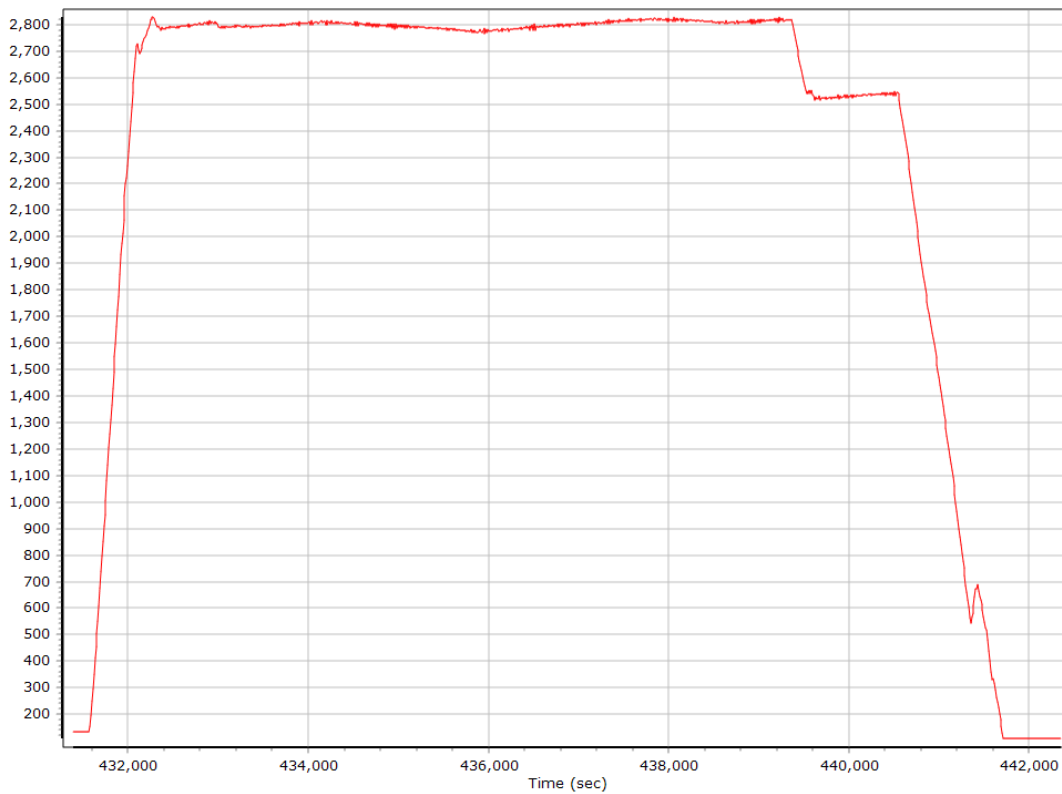
— GALILEO 02 L1 BOC_1_1_DP_MBOC SNR (dB/Hz)	— GALILEO 04 L1 BOC_1_1_DP_MBOC SNR (dB/Hz)
— GALILEO 05 L1 BOC_1_1_DP_MBOC SNR (dB/Hz)	— GALILEO 09 L1 BOC_1_1_DP_MBOC SNR (dB/Hz)
— GALILEO 11 L1 BOC_1_1_DP_MBOC SNR (dB/Hz)	— GALILEO 12 L1 BOC_1_1_DP_MBOC SNR (dB/Hz)
— GALILEO 19 L1 BOC_1_1_DP_MBOC SNR (dB/Hz)	— GALILEO 24 L1 BOC_1_1_DP_MBOC SNR (dB/Hz)
— GALILEO 25 L1 BOC_1_1_DP_MBOC SNR (dB/Hz)	— GALILEO 33 L1 BOC_1_1_DP_MBOC SNR (dB/Hz)
— GALILEO 36 L1 BOC_1_1_DP_MBOC SNR (dB/Hz)	— GALILEO 02 L5E5A BPSK10_PD SNR (dB/Hz)
— GALILEO 04 L5E5A BPSK10_PD SNR (dB/Hz)	— GALILEO 05 L5E5A BPSK10_PD SNR (dB/Hz)
— GALILEO 09 L5E5A BPSK10_PD SNR (dB/Hz)	— GALILEO 11 L5E5A BPSK10_PD SNR (dB/Hz)
— GALILEO 12 L5E5A BPSK10_PD SNR (dB/Hz)	— GALILEO 19 L5E5A BPSK10_PD SNR (dB/Hz)
— GALILEO 24 L5E5A BPSK10_PD SNR (dB/Hz)	— GALILEO 25 L5E5A BPSK10_PD SNR (dB/Hz)

## Smoothed Trajectory Information

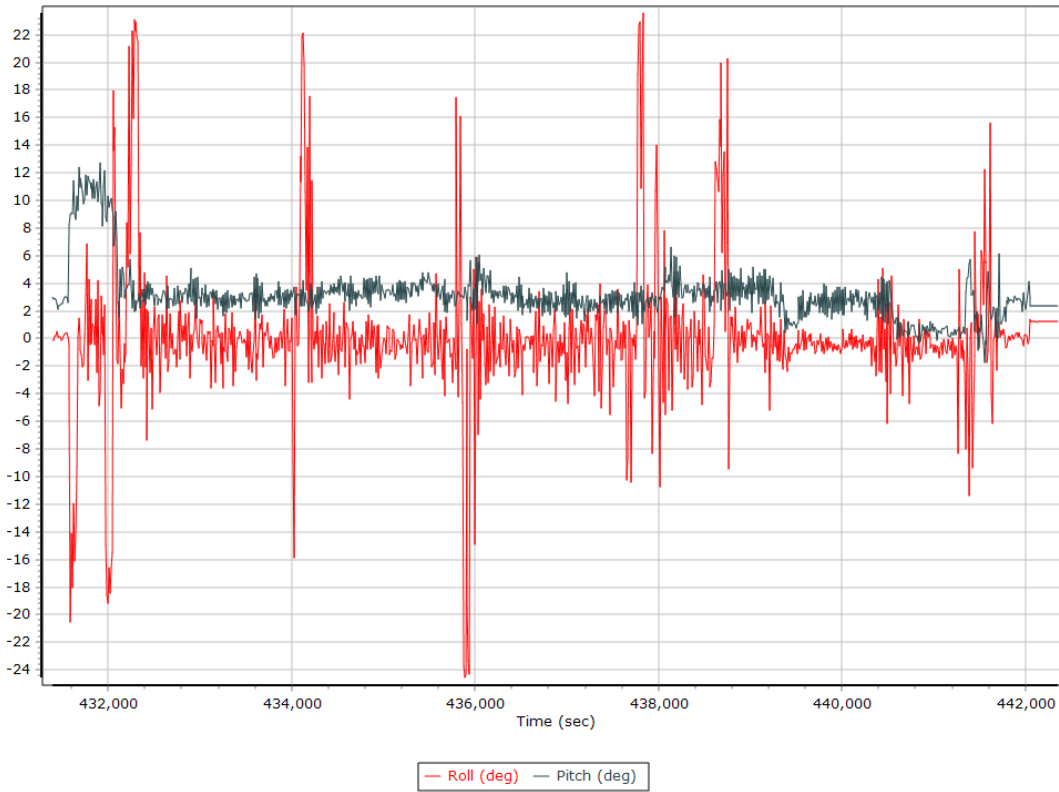
### Top View



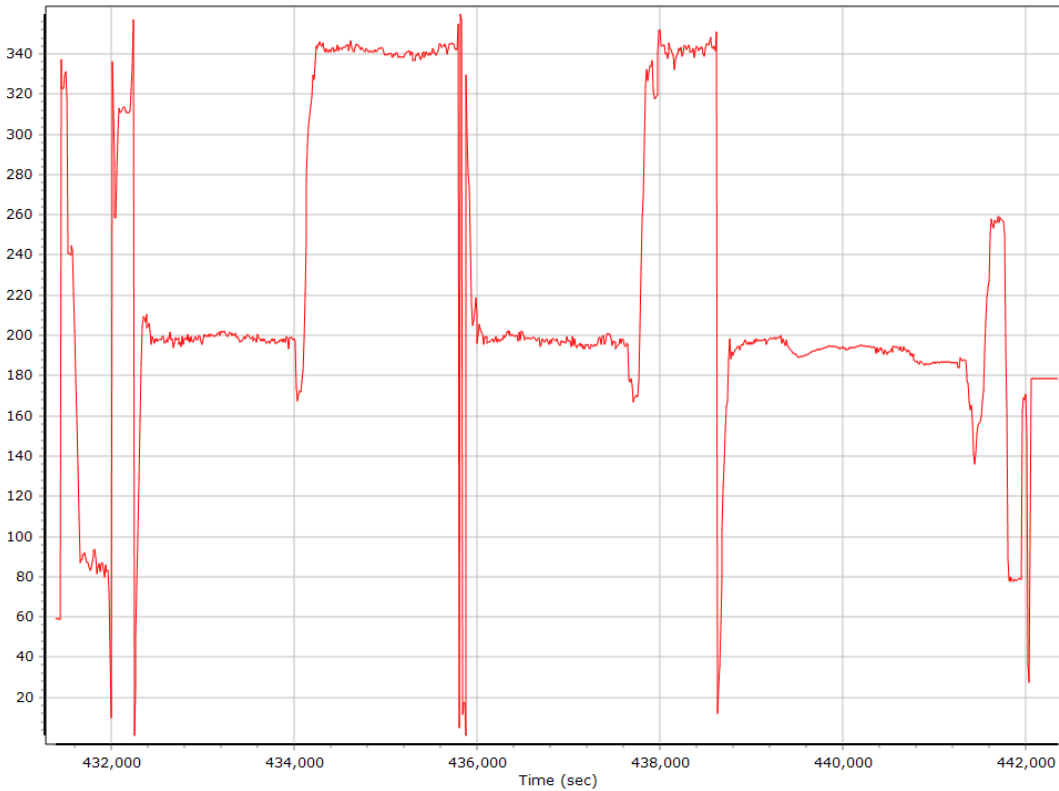
### Altitude



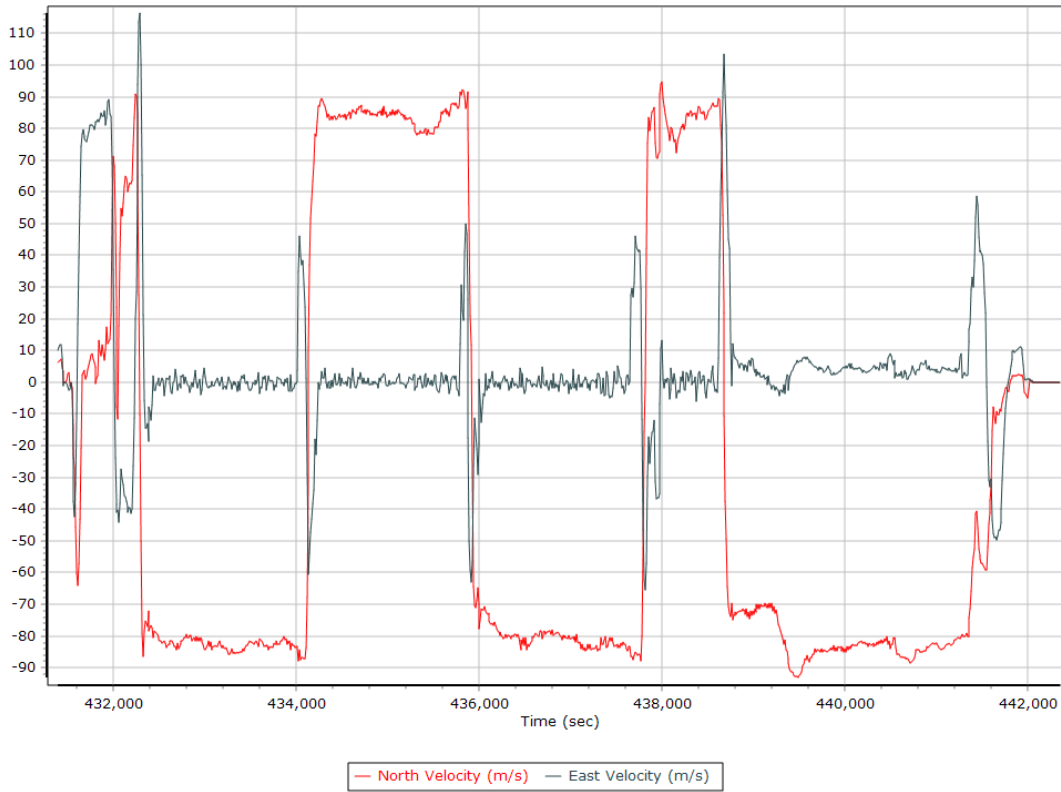
## Roll/Pitch



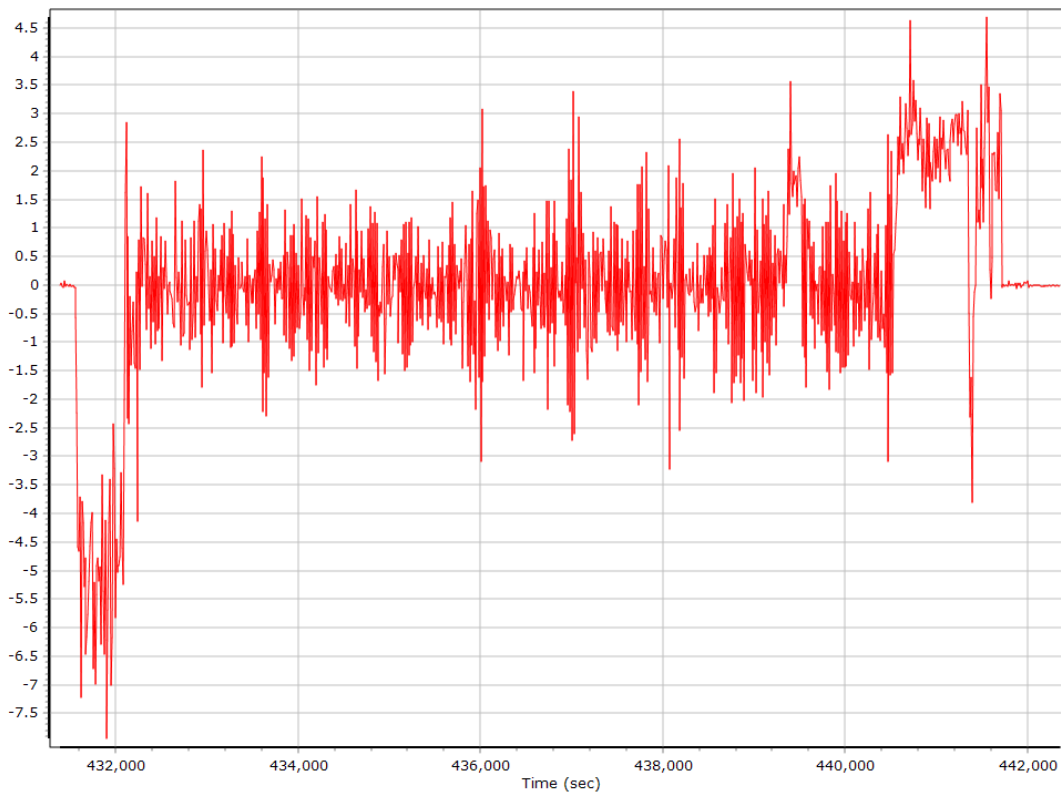
## Heading



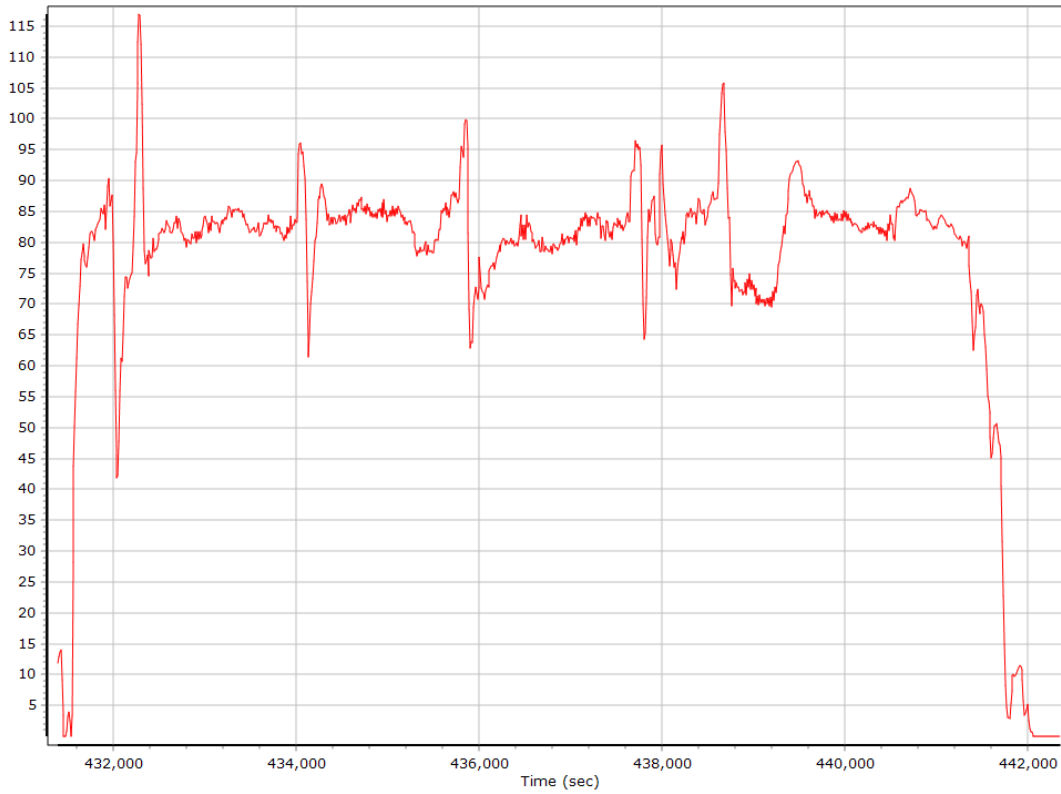
## North/East Velocity



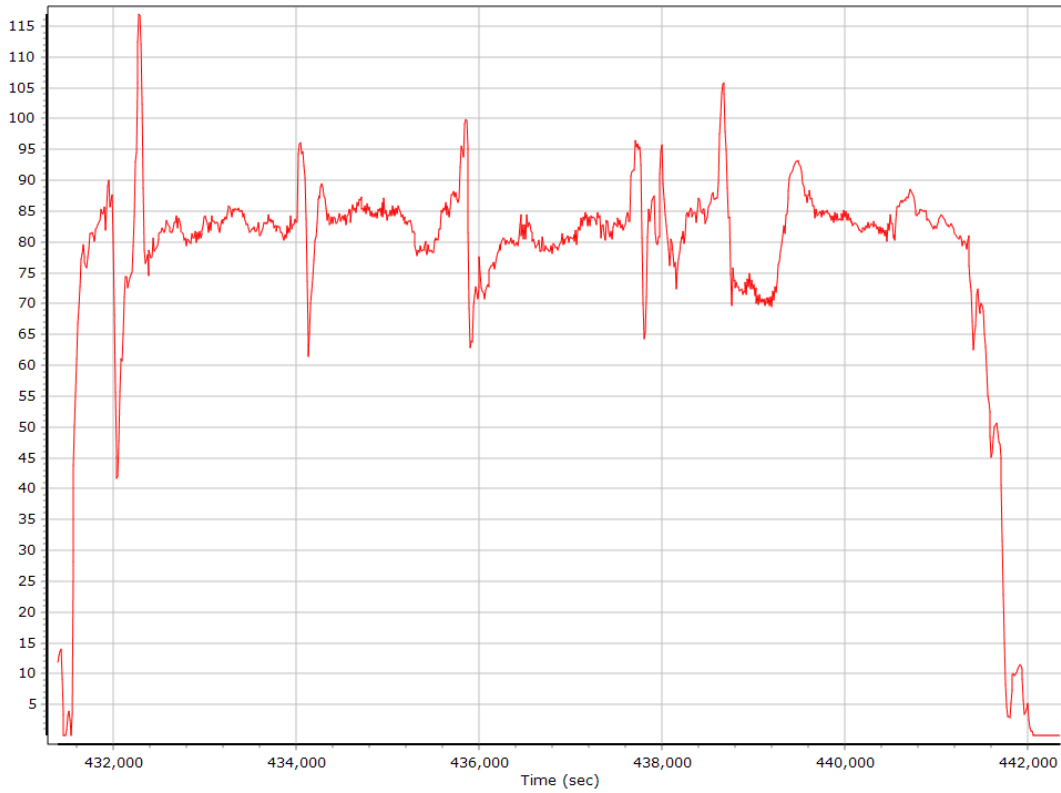
## Down Velocity



## Total Speed



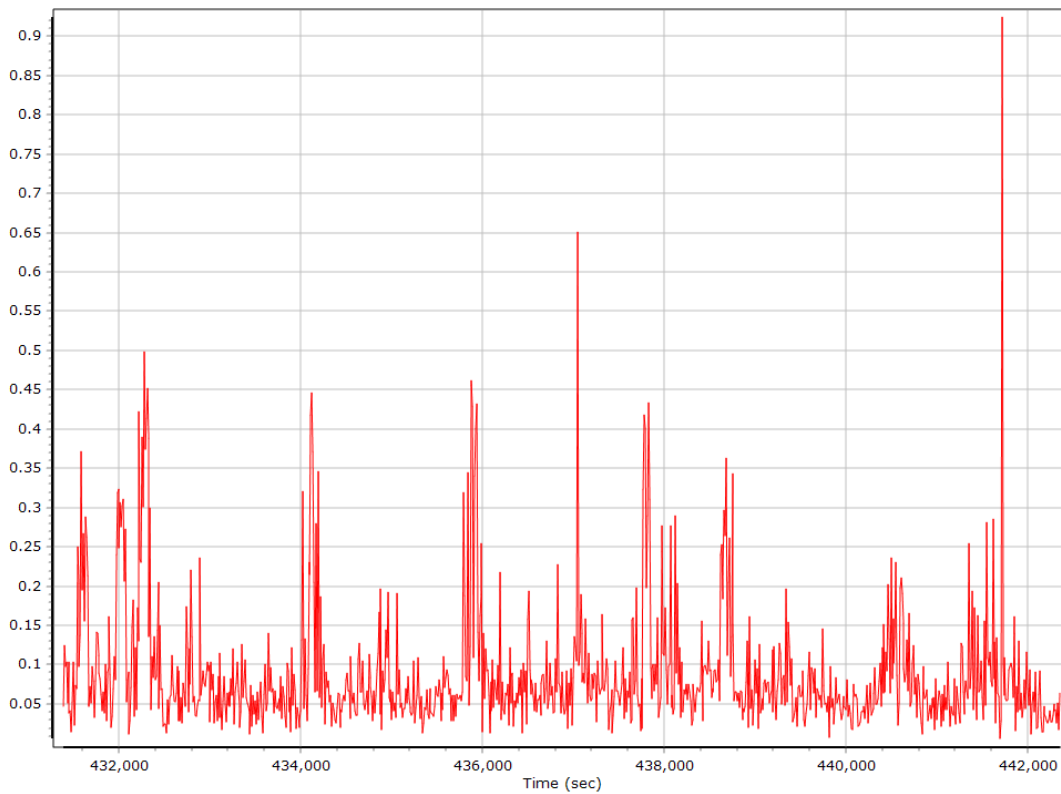
## Ground Speed



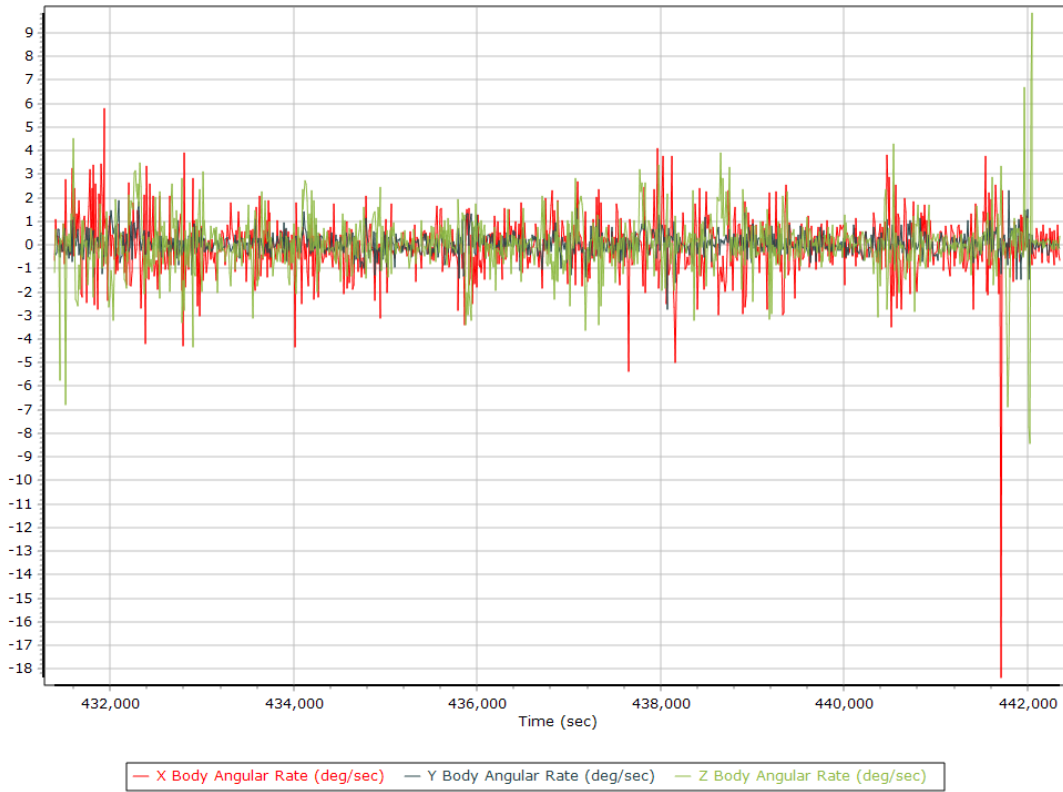
## Body Acceleration



## Total Body Acceleration



## Body Angular Rate

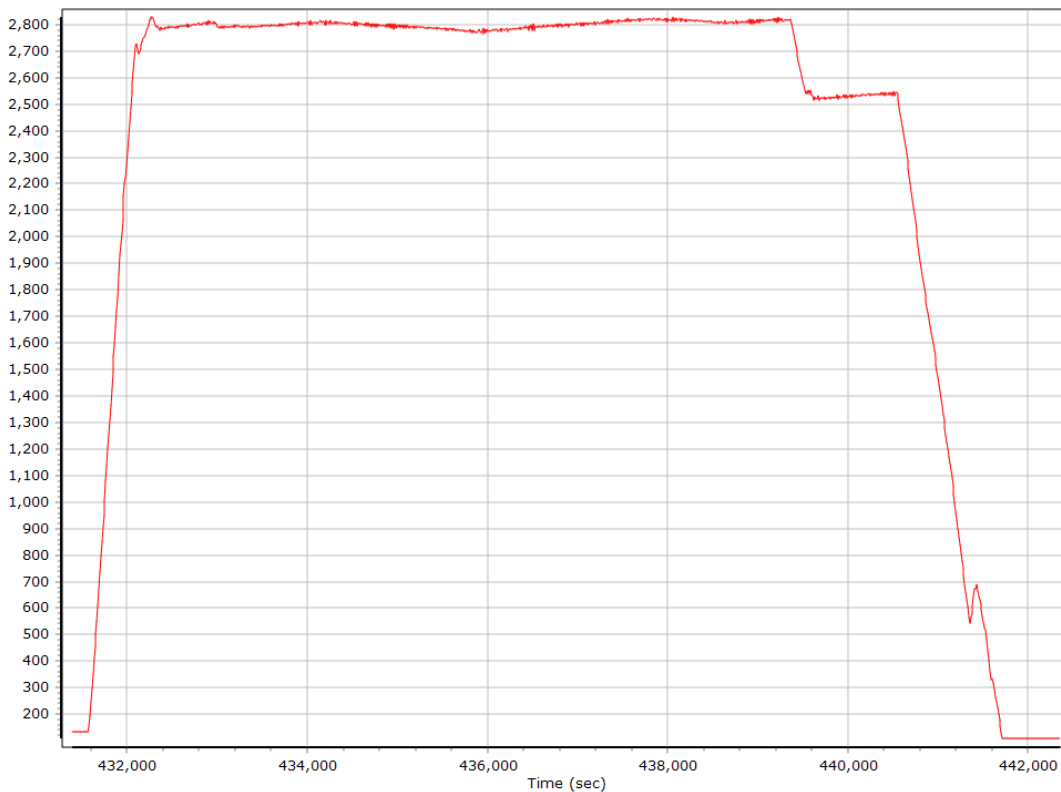


## Forward Processed Trajectory Information

### Top View

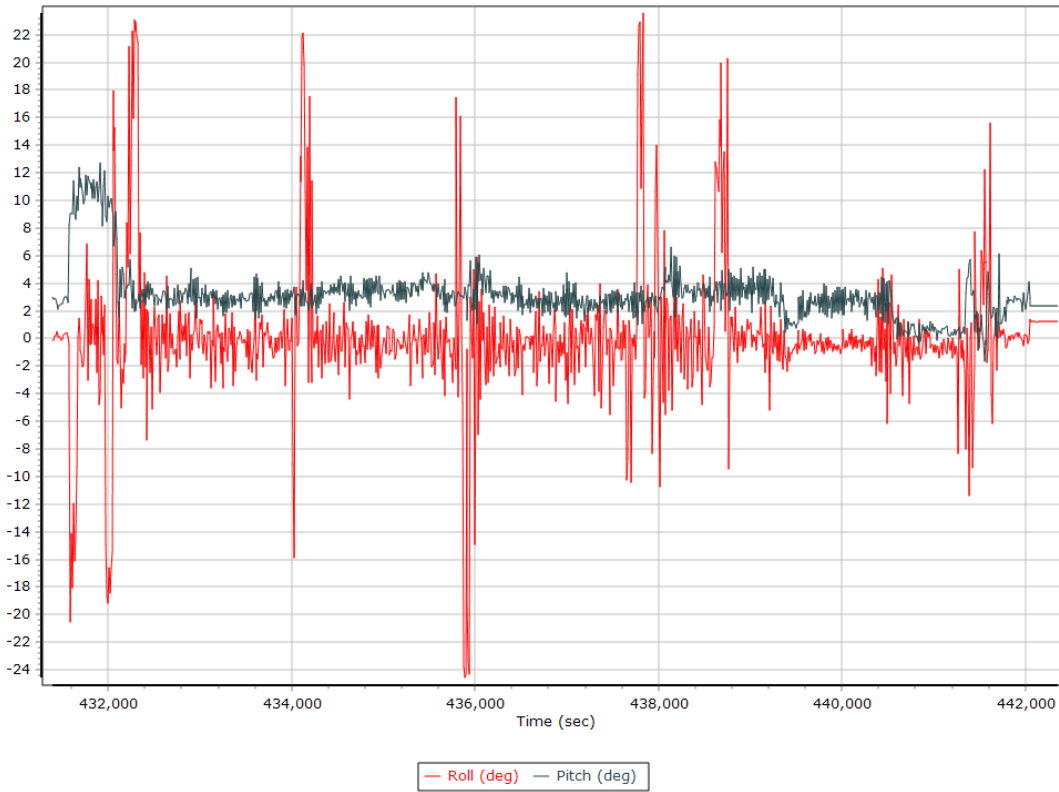


### Altitude

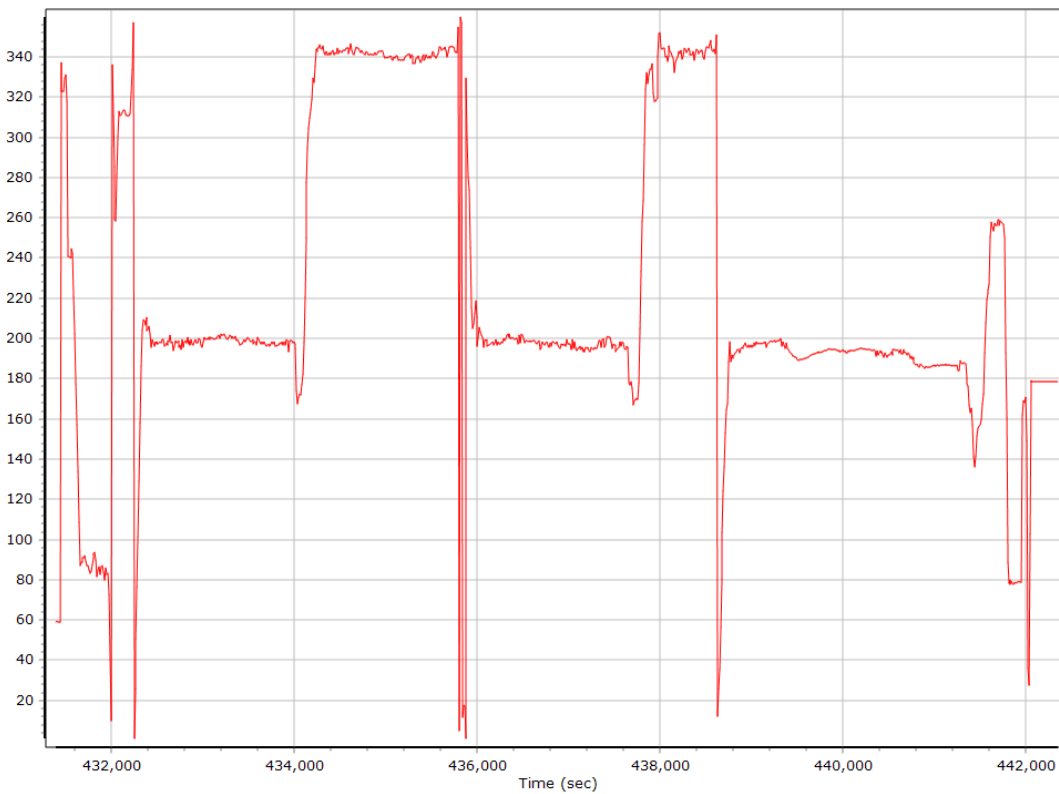




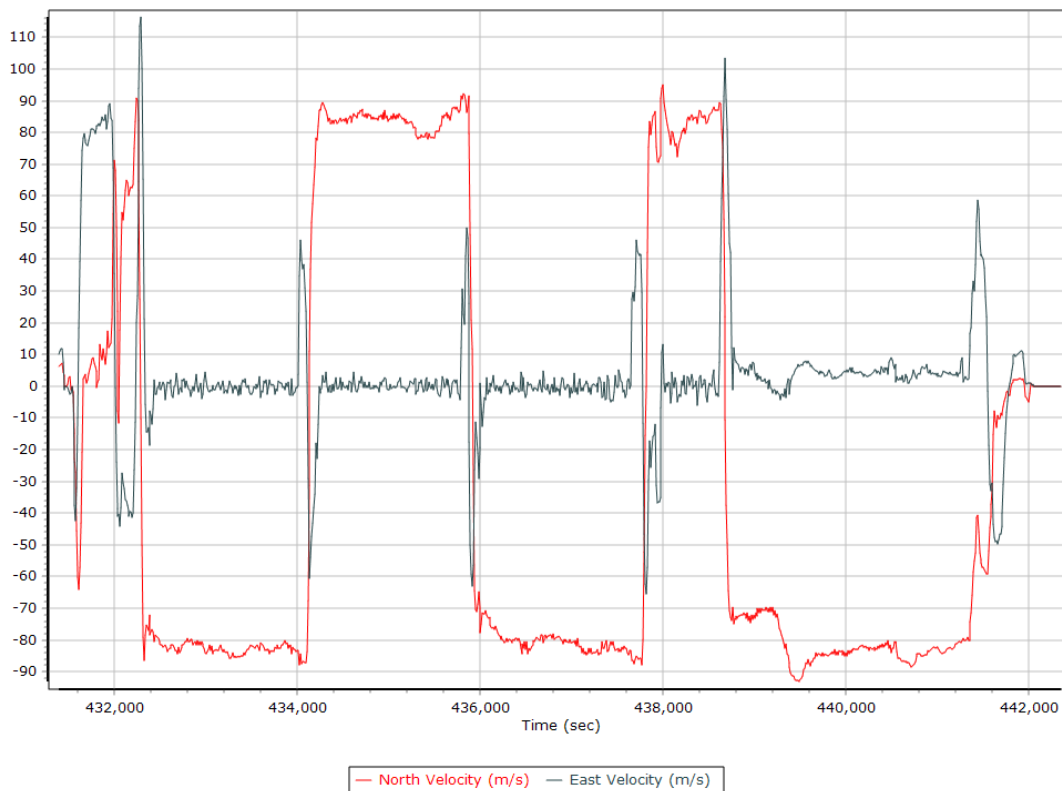
## Roll/Pitch



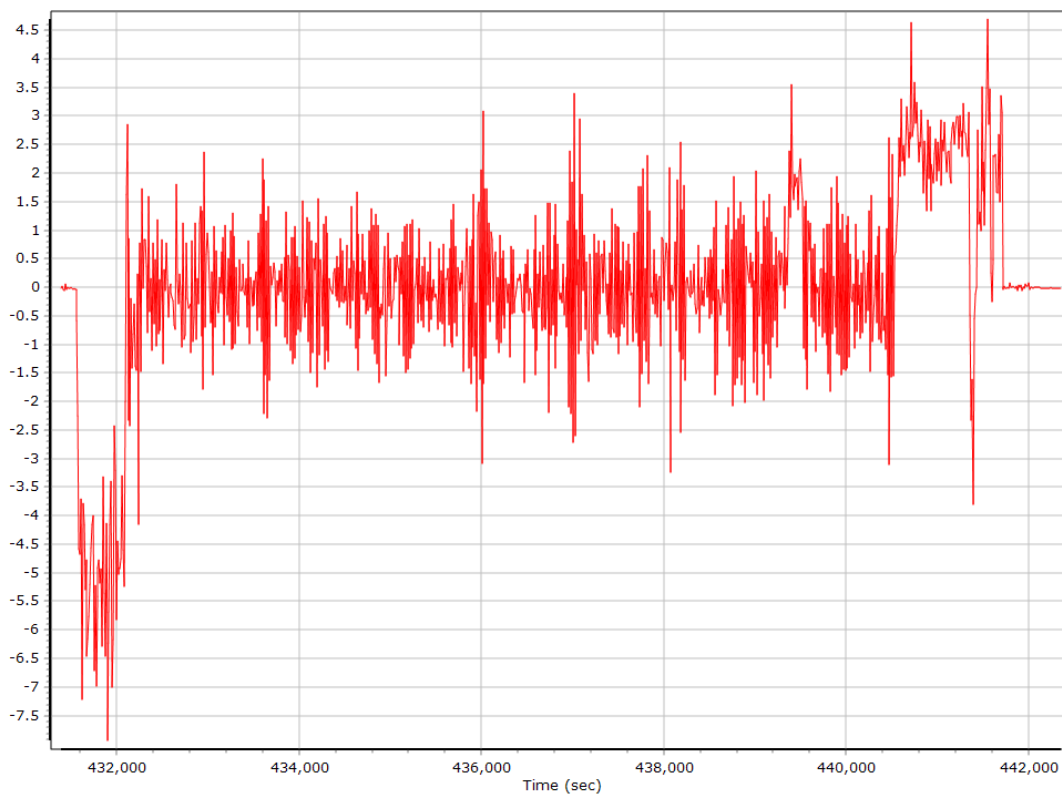
## Heading



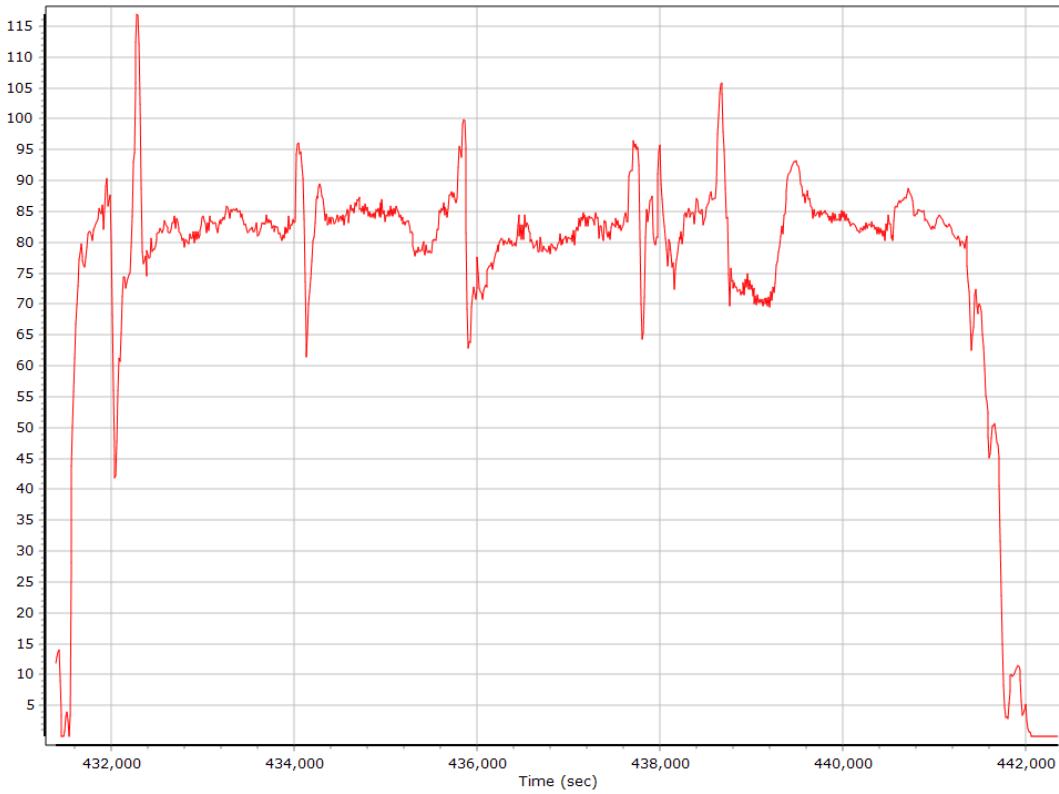
### North/East Velocity



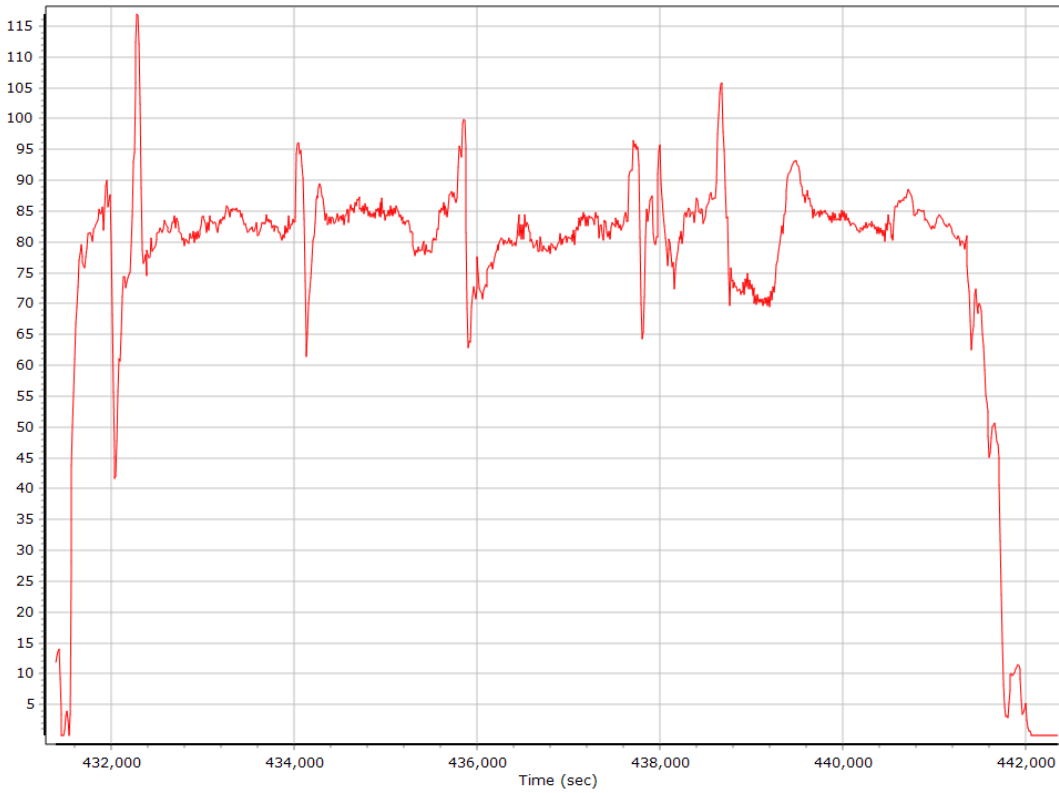
### Down Velocity



## Total Speed



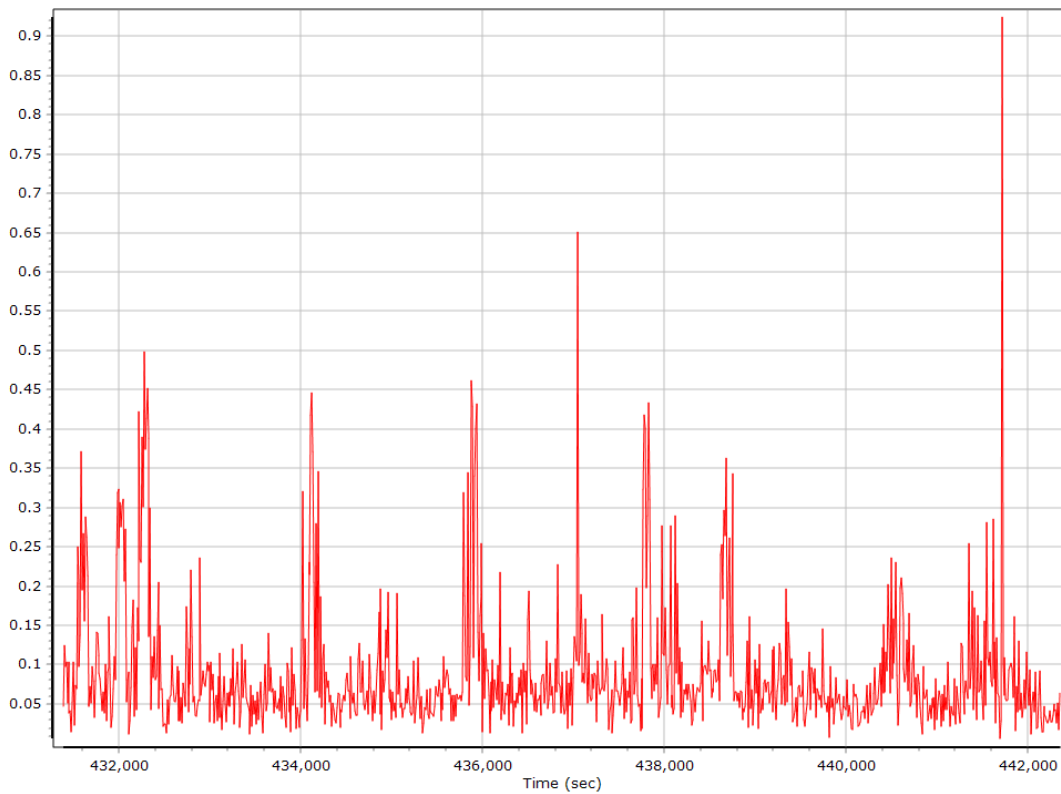
## Ground Speed



## Body Acceleration



## Total Body Acceleration



## Body Angular Rate

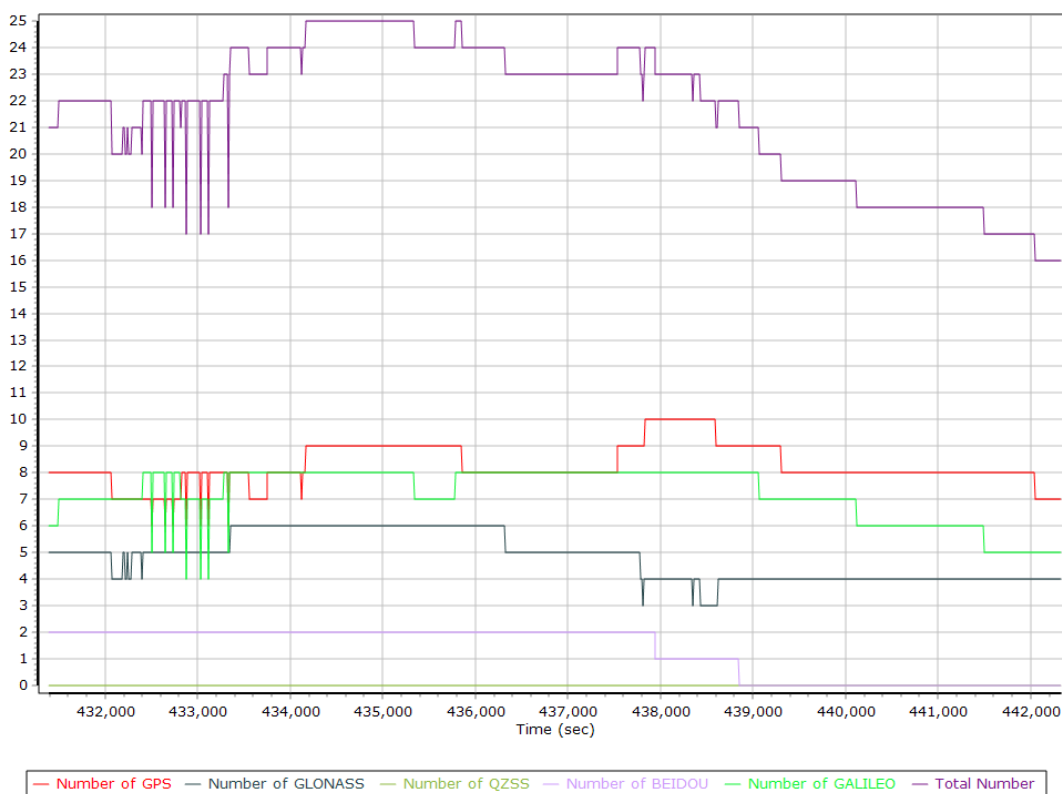


## GNSS QC

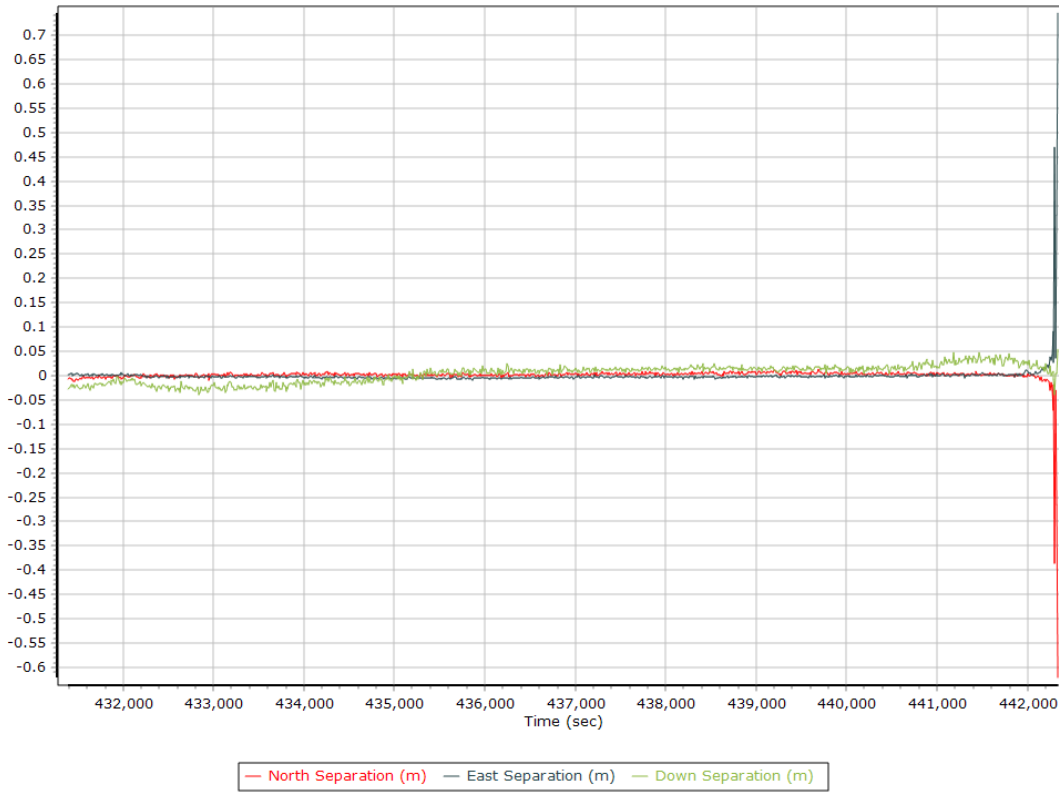
### GNSS QC Statistics

Statistics	Min	Max	Mean
Baseline length (km)	0.00	0.00	
Number of GPS SV	5	10	8
Number of GLONASS SV	3	6	5
Number of QZSS SV	0	0	0
Number of BEIDOU SV	0	2	1
Number of GALILEO SV	3	8	7
Total number of SV	16	25	21
PDOP	1.01	1.95	1.25
QC Solution Gaps	0.00	0.00	
Solution Type	Fixed	Float	No solution
Epoch (sec)	11657.00	0.00	0.00
Percentage	100.00	0.00	0.00

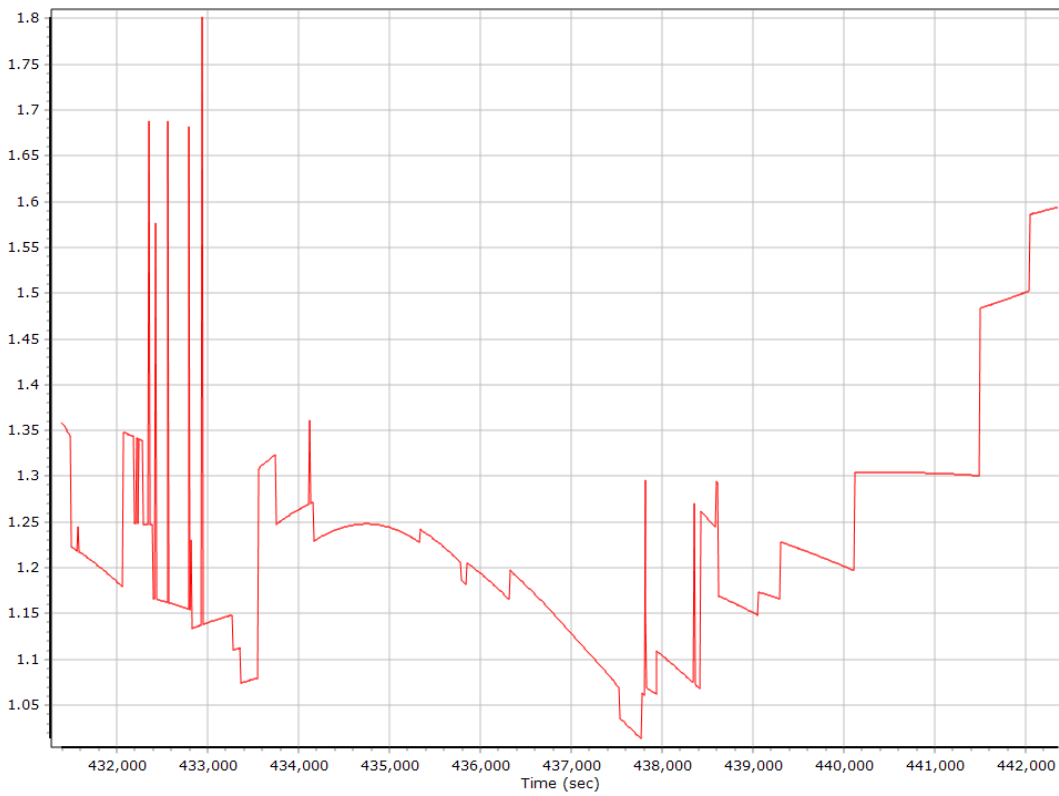
### Num SVs in solution



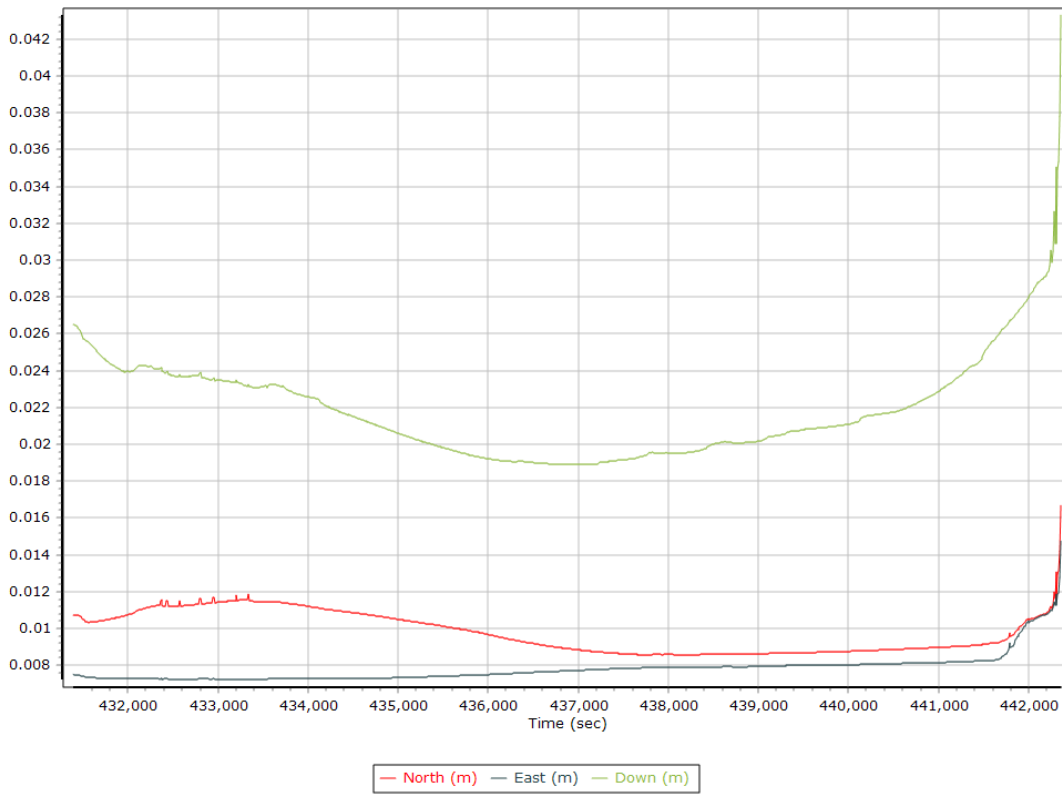
## Forward/Reverse Separation



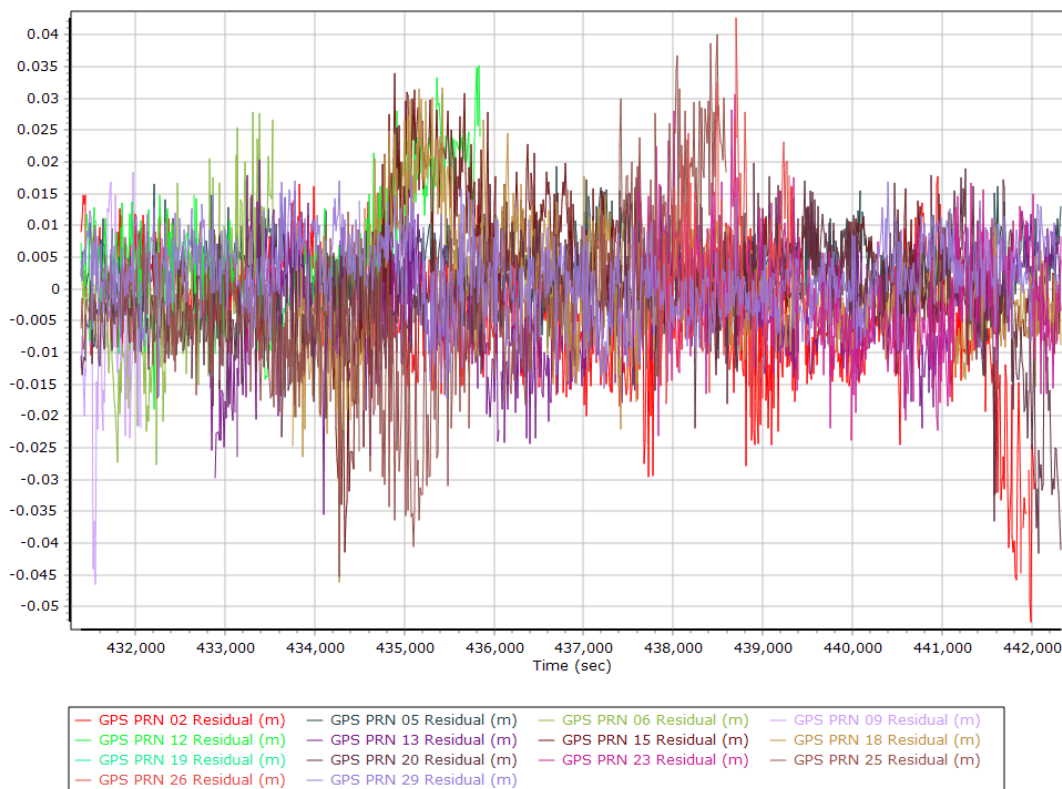
## PDOP



## Estimated Position Accuracy

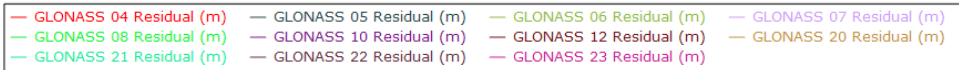
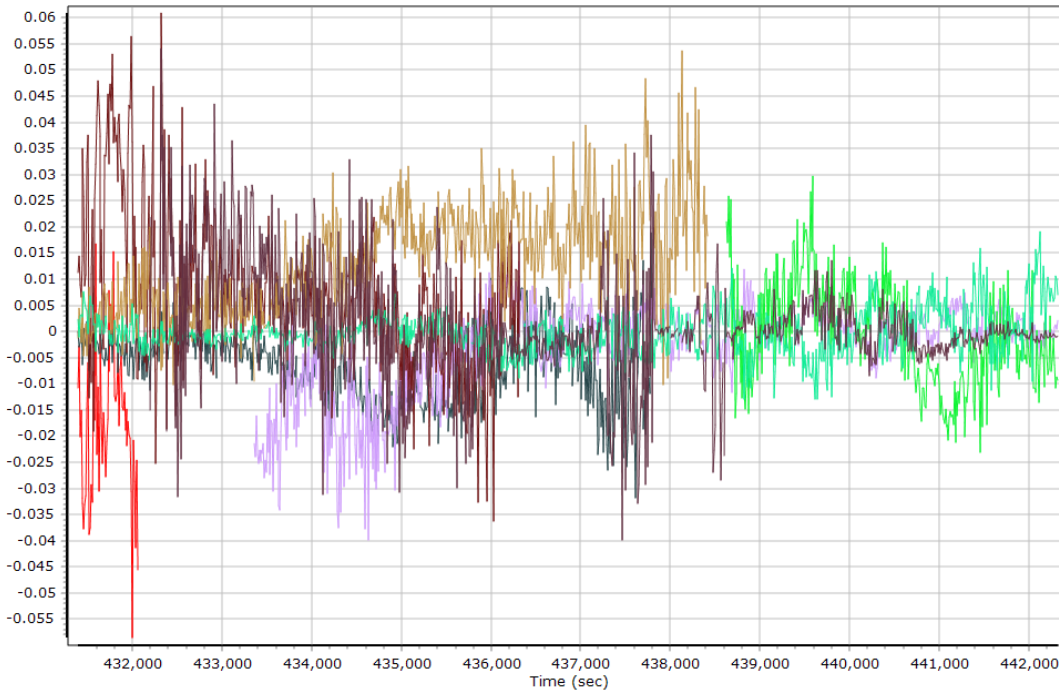


## GPS Residuals

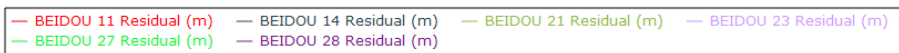
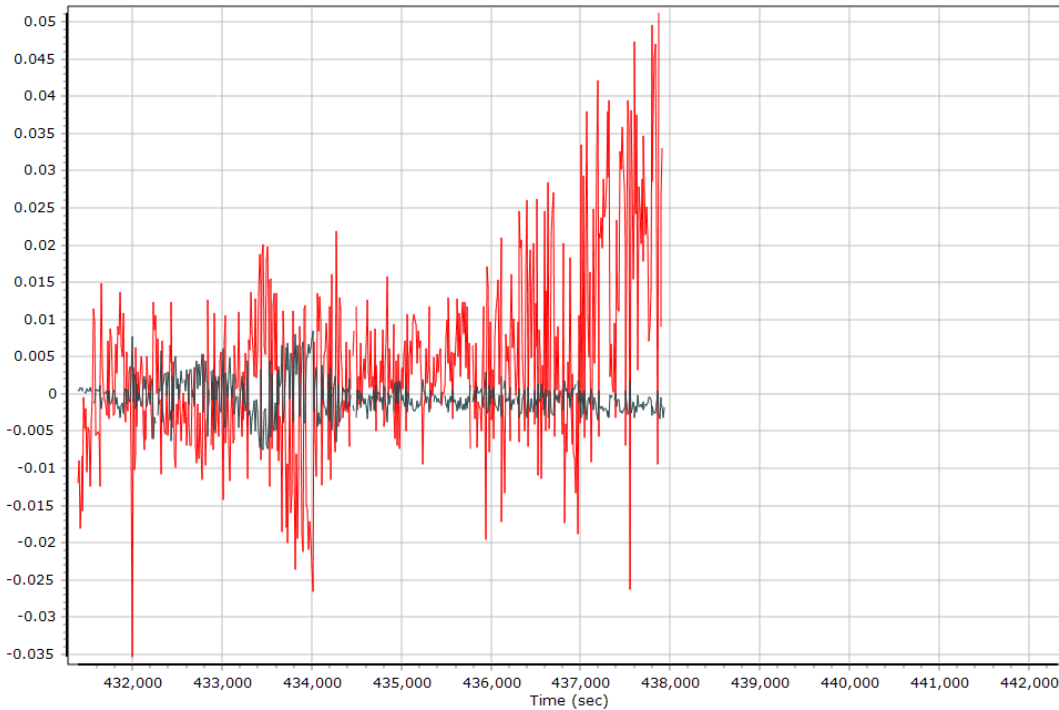




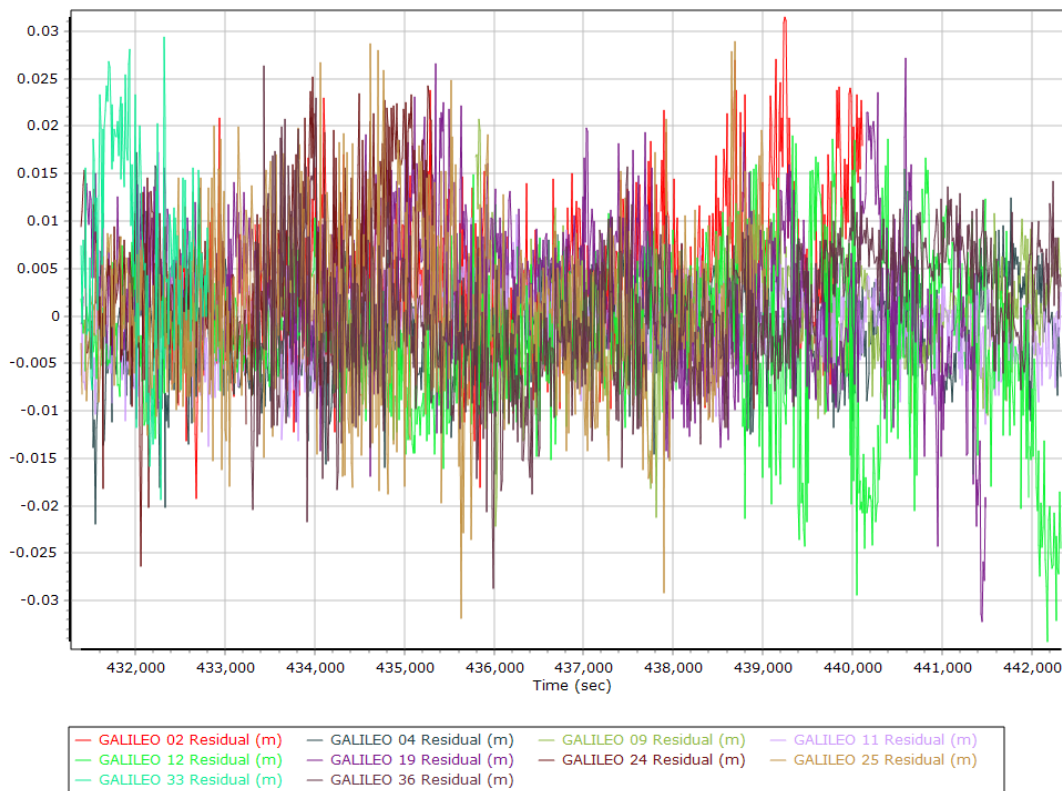
## GLONASS Residuals



## BEIDOU Residuals



## GALILEO Residuals



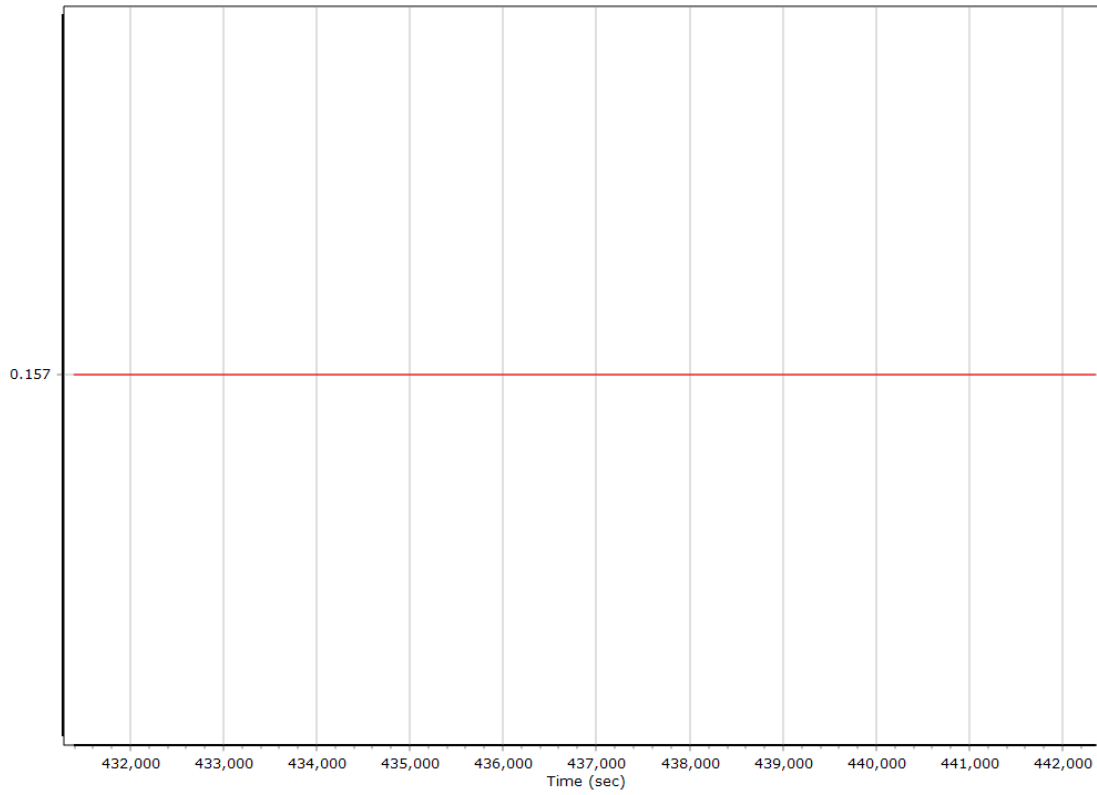
## GNSS-Inertial Processor Configuration

Processing mode	IN-Fusion PP-RTX		
Stabilized mount	False		
Processing start time	430674.000 (04/14/2022 23:37:54)		
Processing end time	442360.000 (04/15/2022 02:52:40)		
Initial attitude source	Real-Time VNAV/RNAV Attitude		
IMU Sensor Context	Processing with Onboard IMU		
Reference to IMU lever arm (m)	0.000	0.000	0.000
Reference to IMU mounting angles (deg)	0.000	0.000	180.000
Reference to Primary GNSS lever arm (m)	0.157	-0.150	-1.090
Reference to Primary GNSS lever arm std dev (m)	0.030	0.030	0.030
Aircraft to Reference mounting angles (deg)	0.000	0.000	0.000

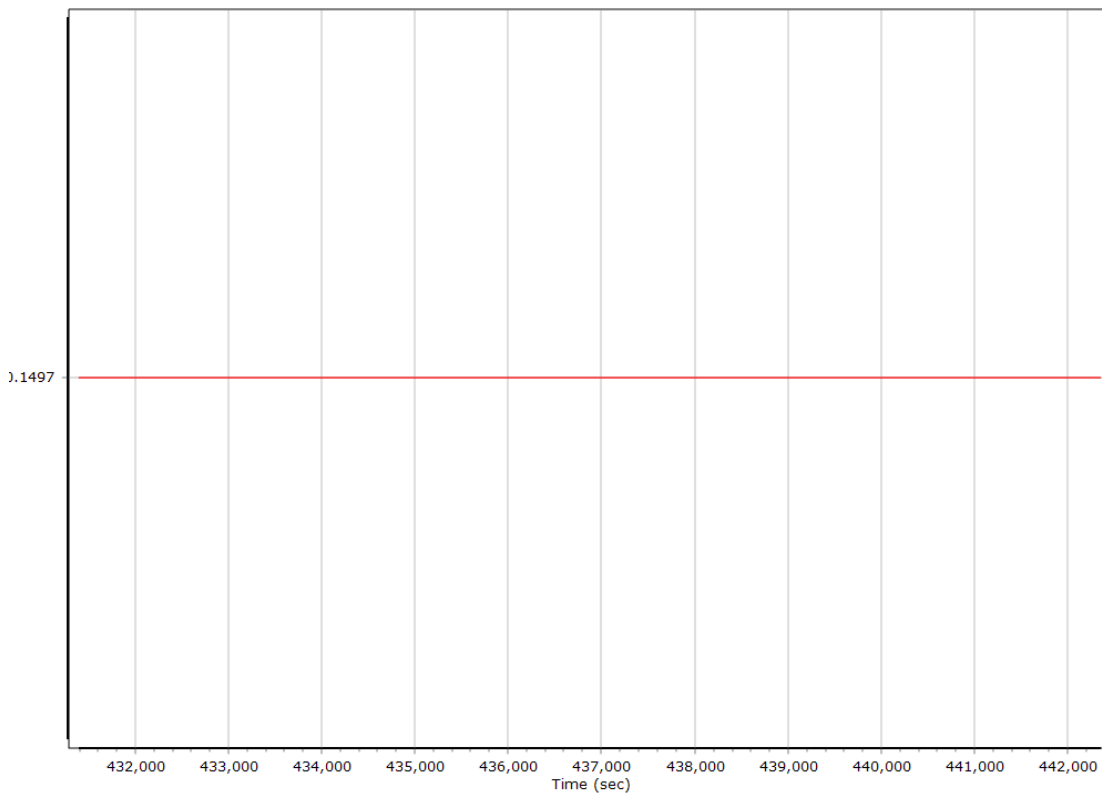
## Calibrated Installation Parameters

### Reference-Primary GNSS Lever Arm (m)

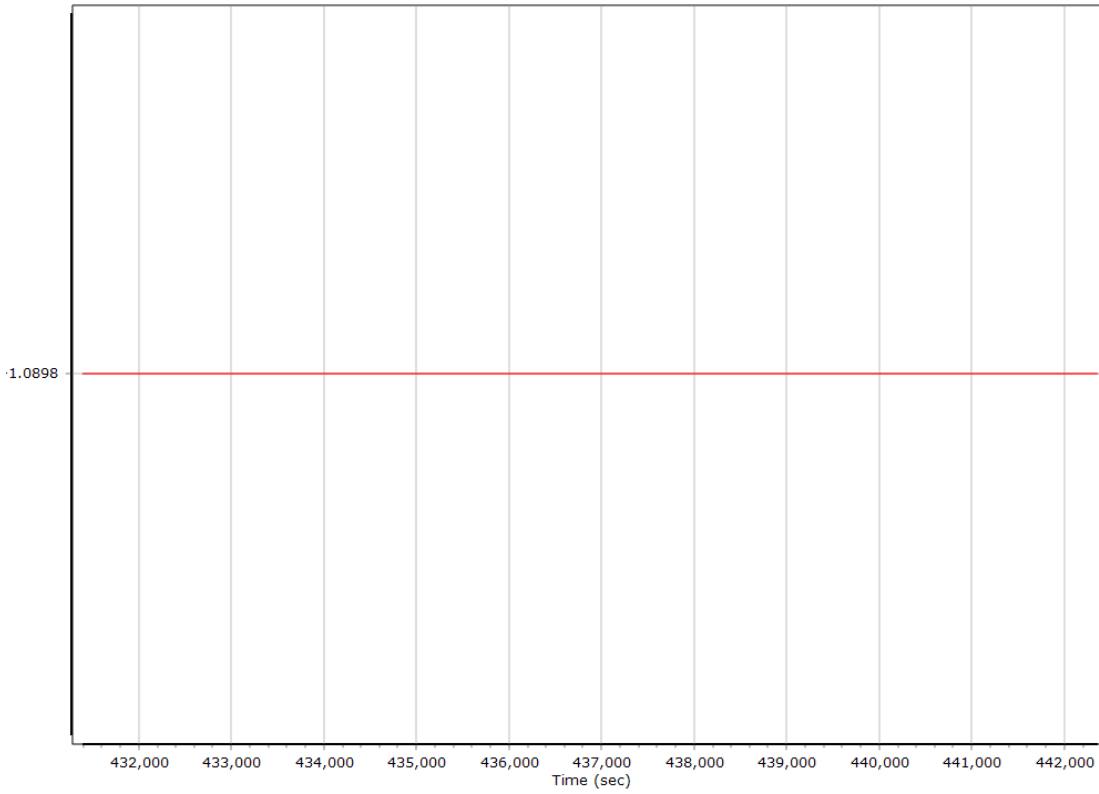
#### X Reference-Primary GNSS Lever Arm (m)



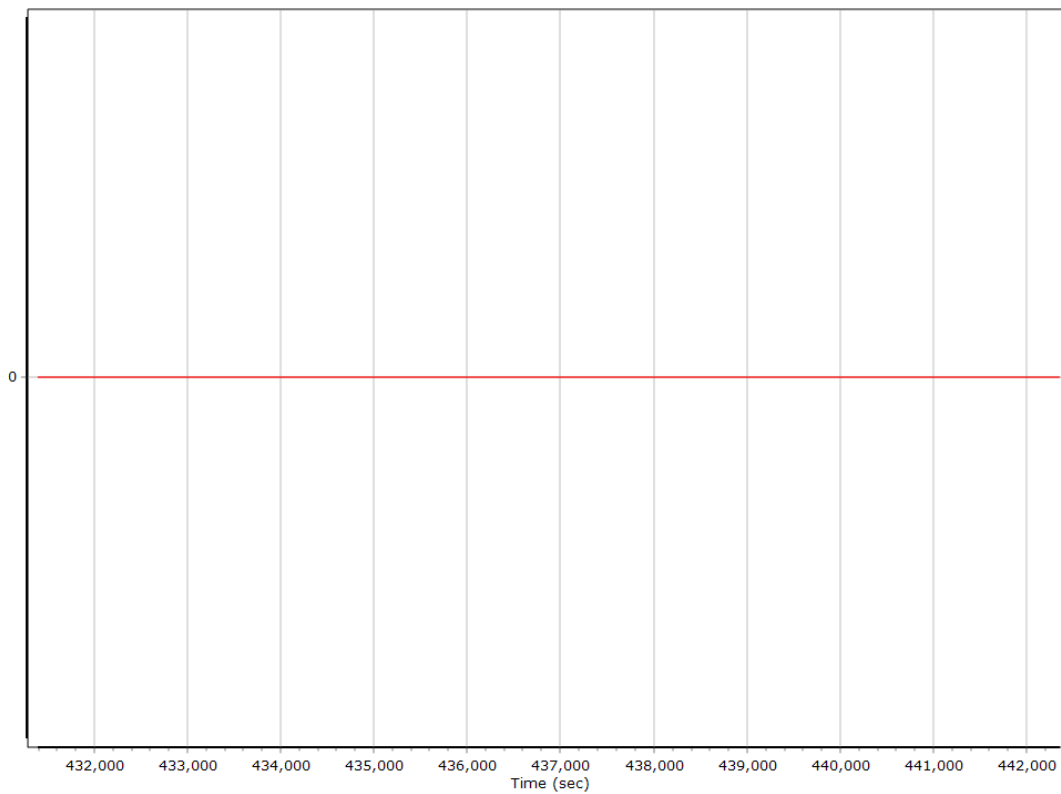
#### Y Reference-Primary GNSS Lever Arm (m)



### Z Reference-Primary GNSS Lever Arm (m)



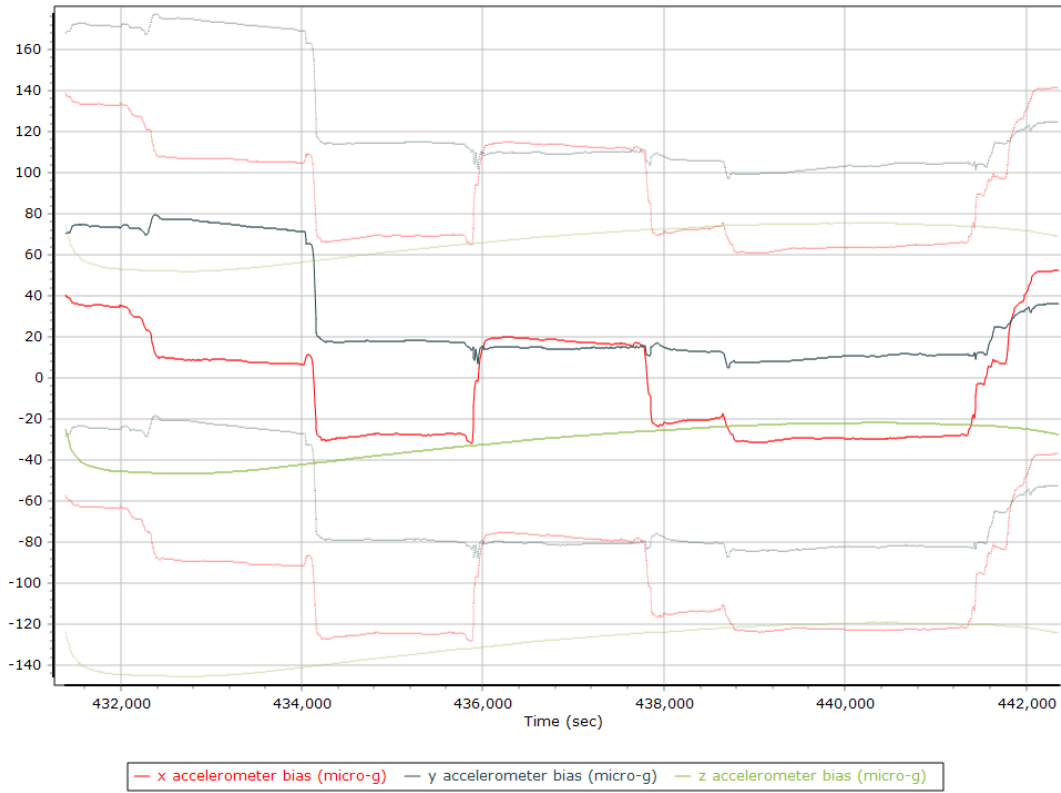
### Reference-Primary GNSS Lever Arm Figure of Merit



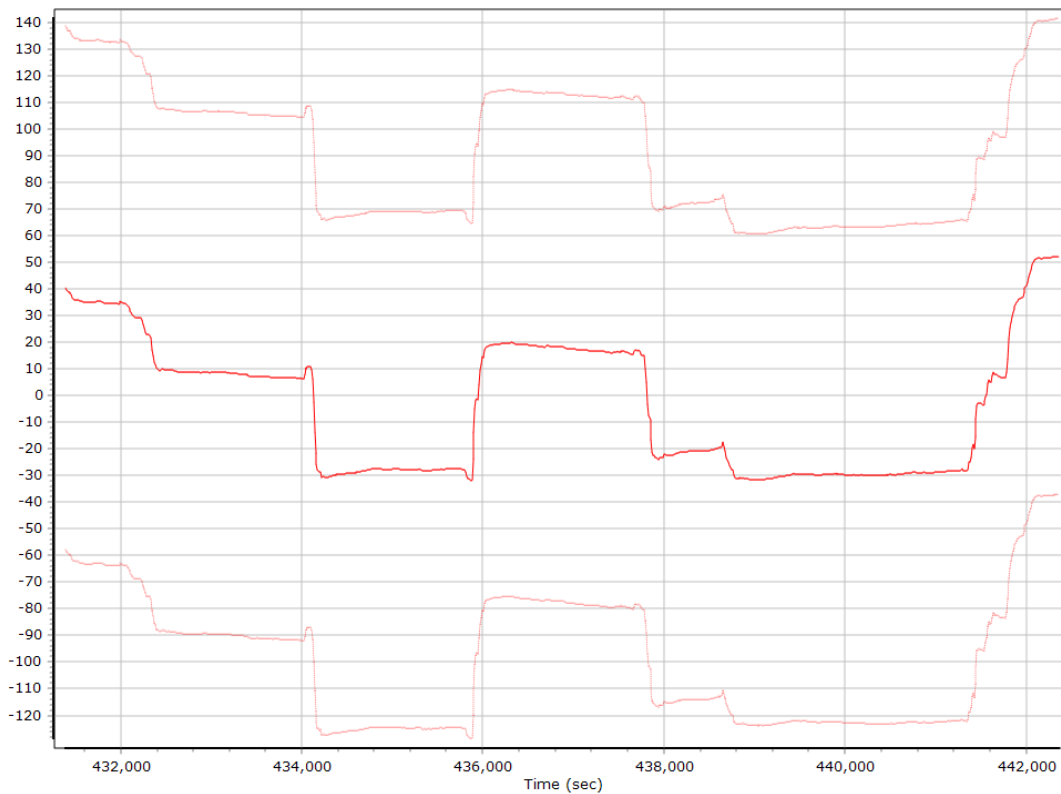
## IN-Fusion QC

### Forward Processed Estimated Errors, Reference Frame

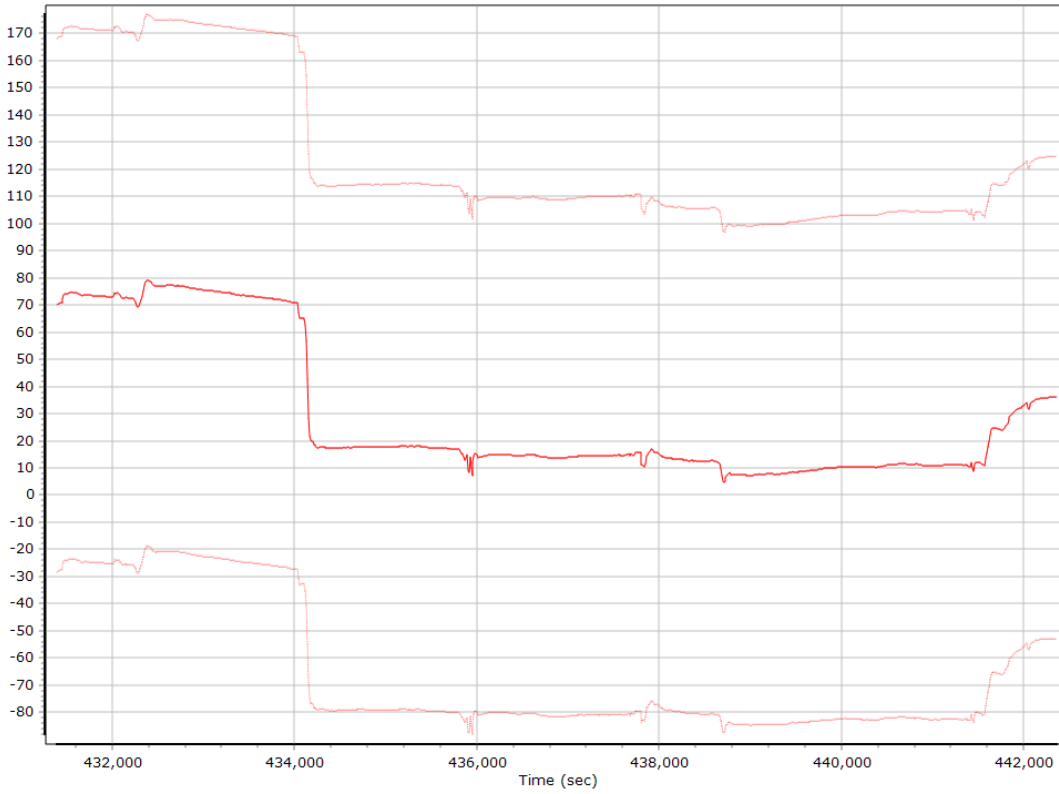
#### Accelerometer Bias (micro-g)



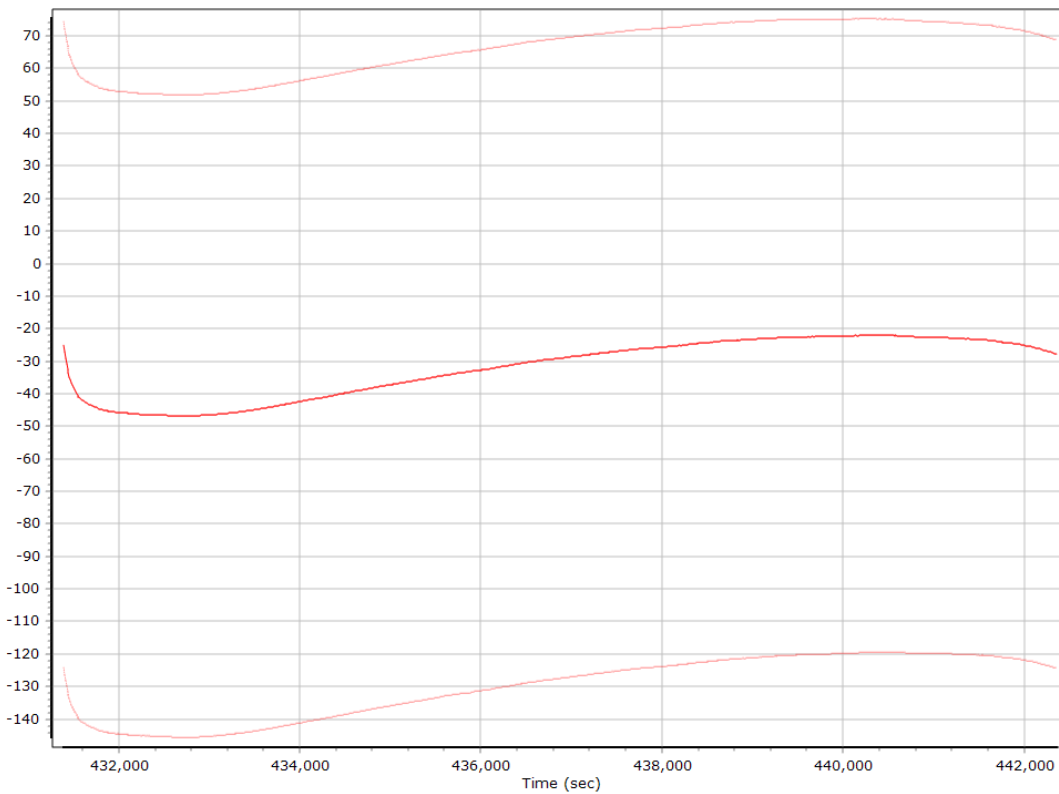
#### X Accelerometer Bias (micro-g)



### Y Accelerometer Bias (micro-g)



### Z Accelerometer Bias (micro-g)



### Accelerometer Scale Error (ppm)

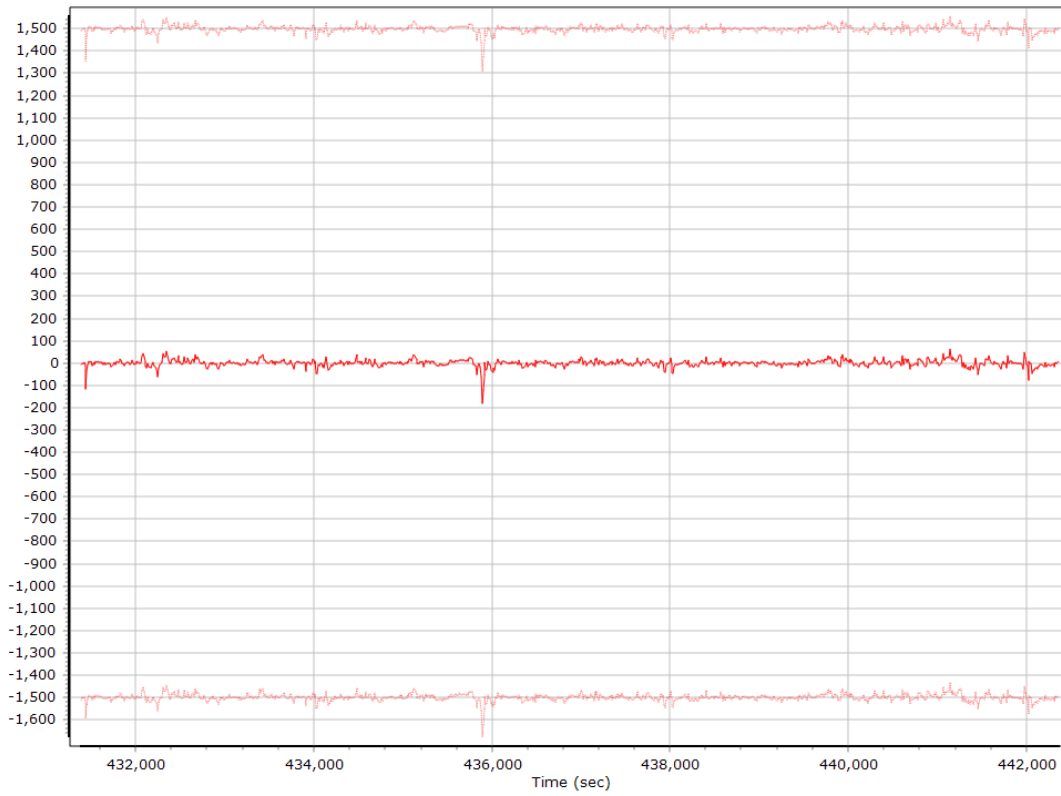


### X Accelerometer Scale Error (ppm)

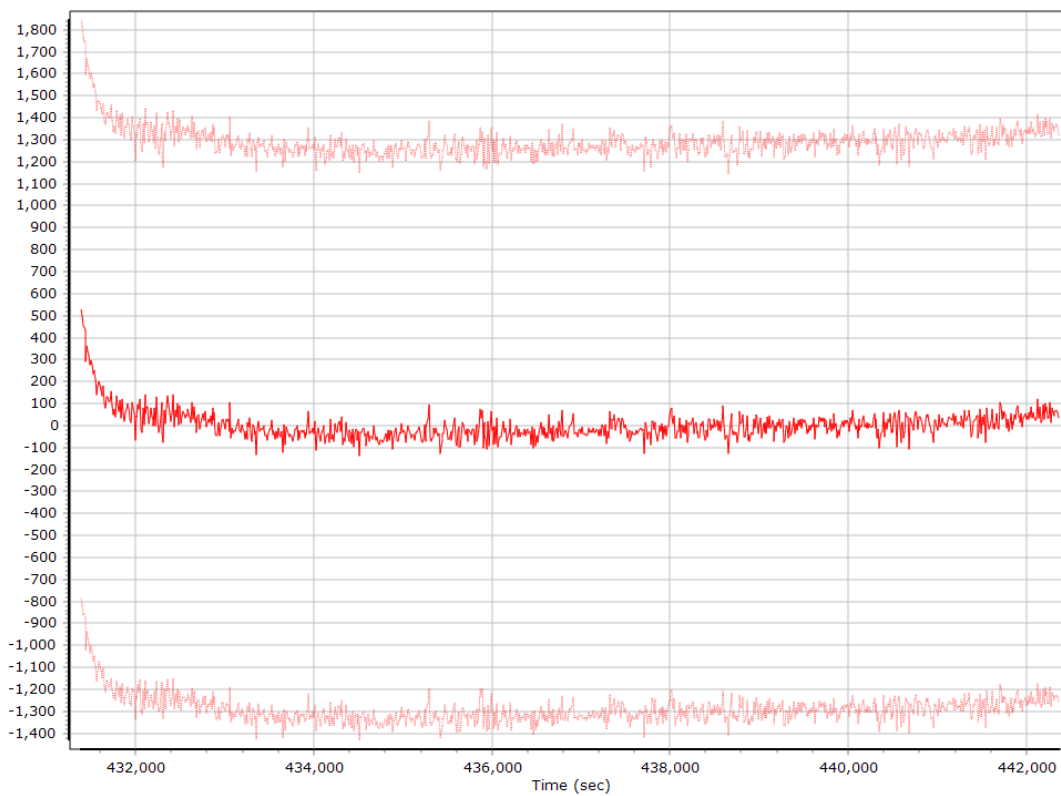




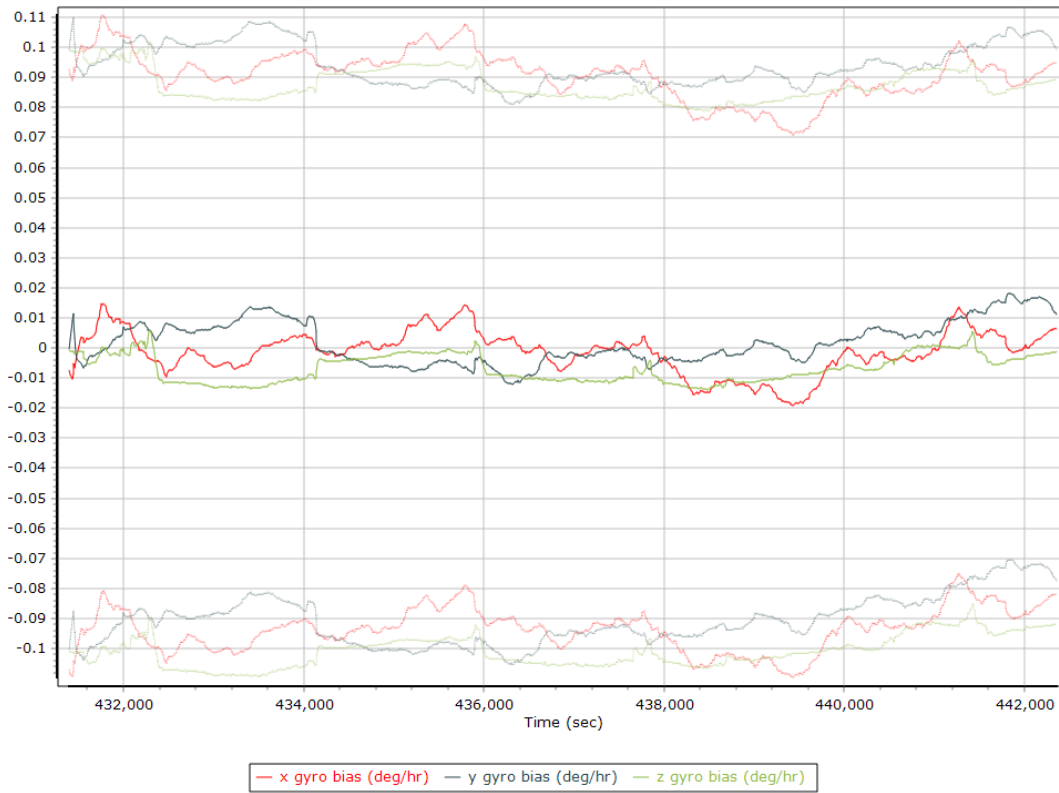
### Y Accelerometer Scale Error (ppm)



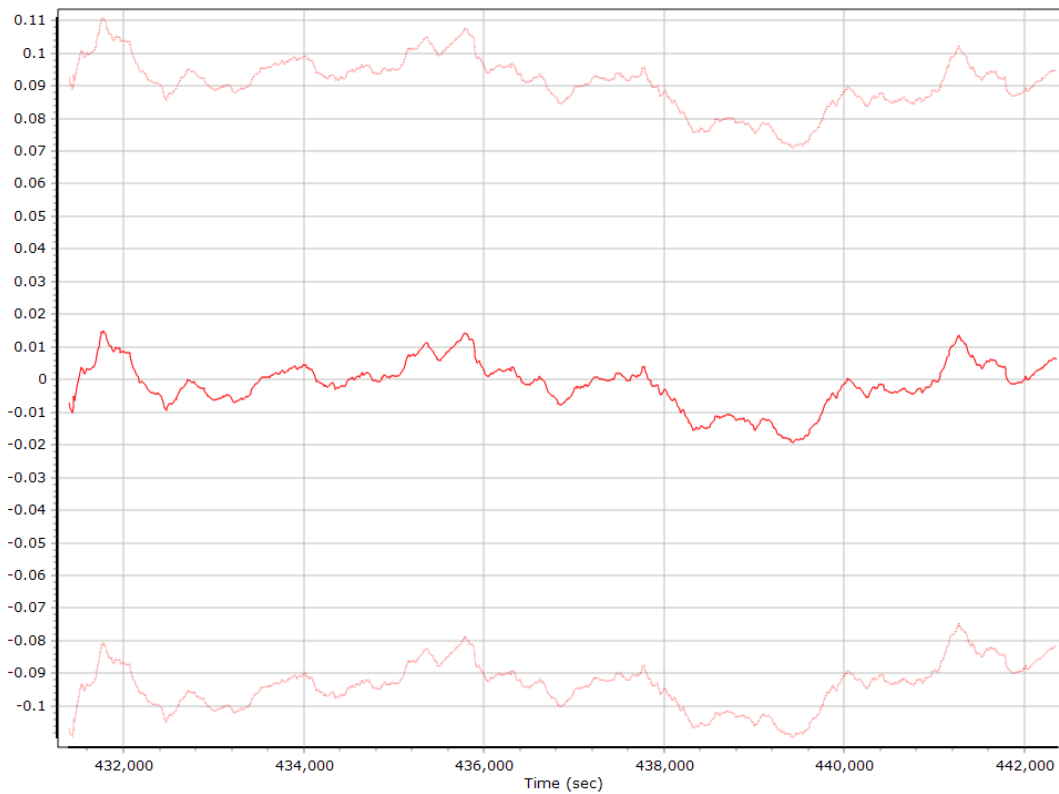
### Z Accelerometer Scale Error (ppm)



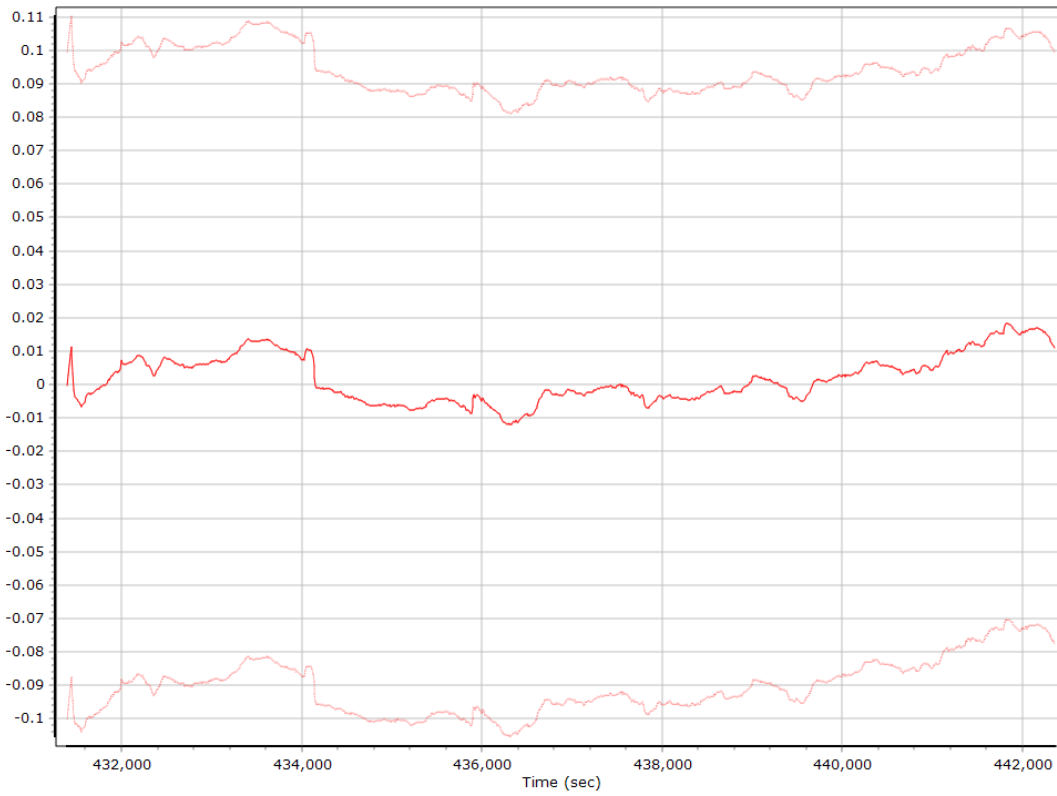
### Gyro Bias (deg/h)



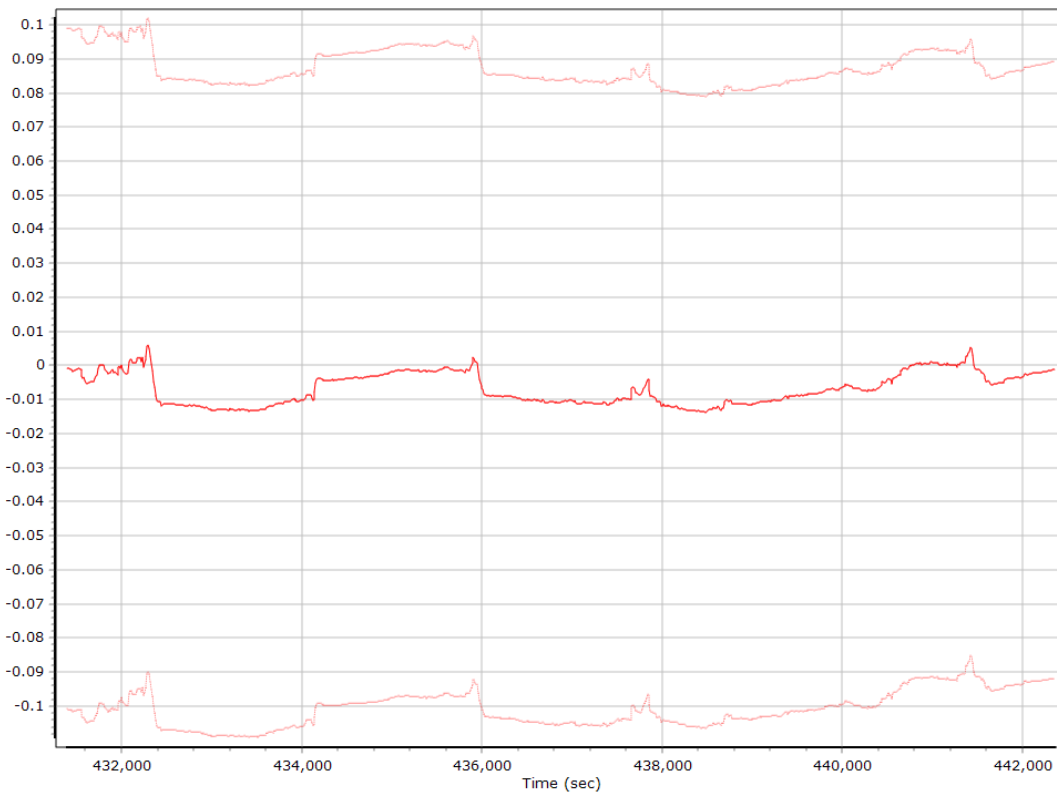
### X Gyro Bias (deg/h)



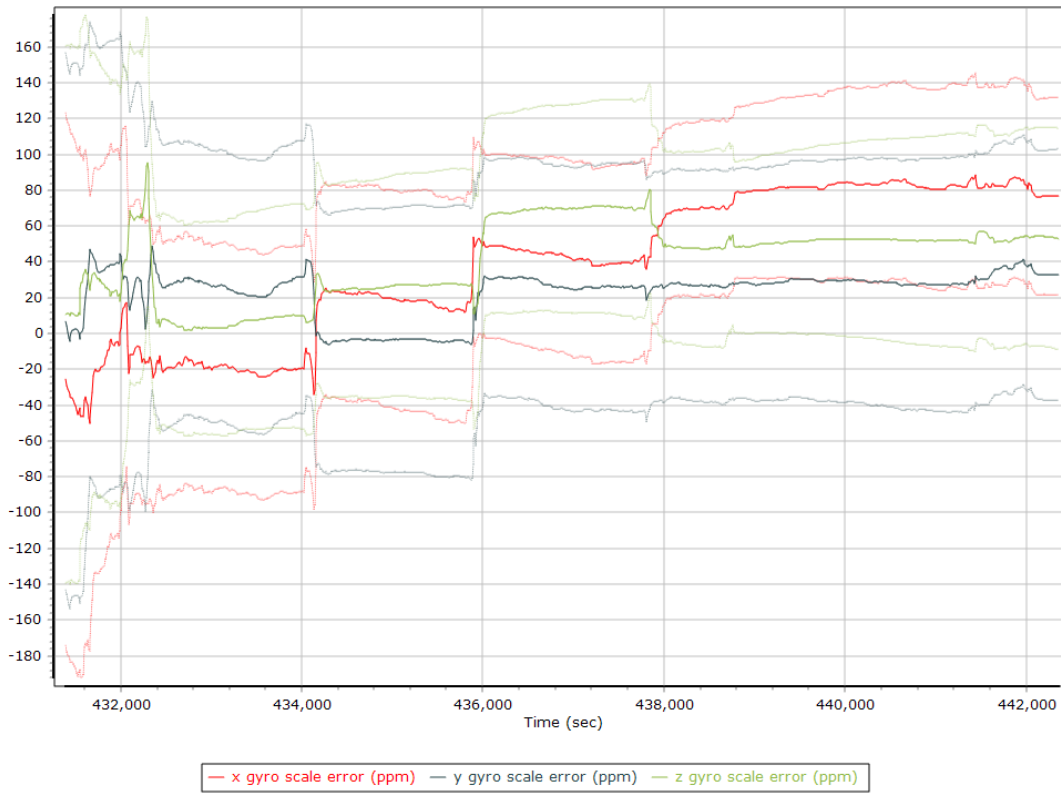
### Y Gyro Bias (deg/h)



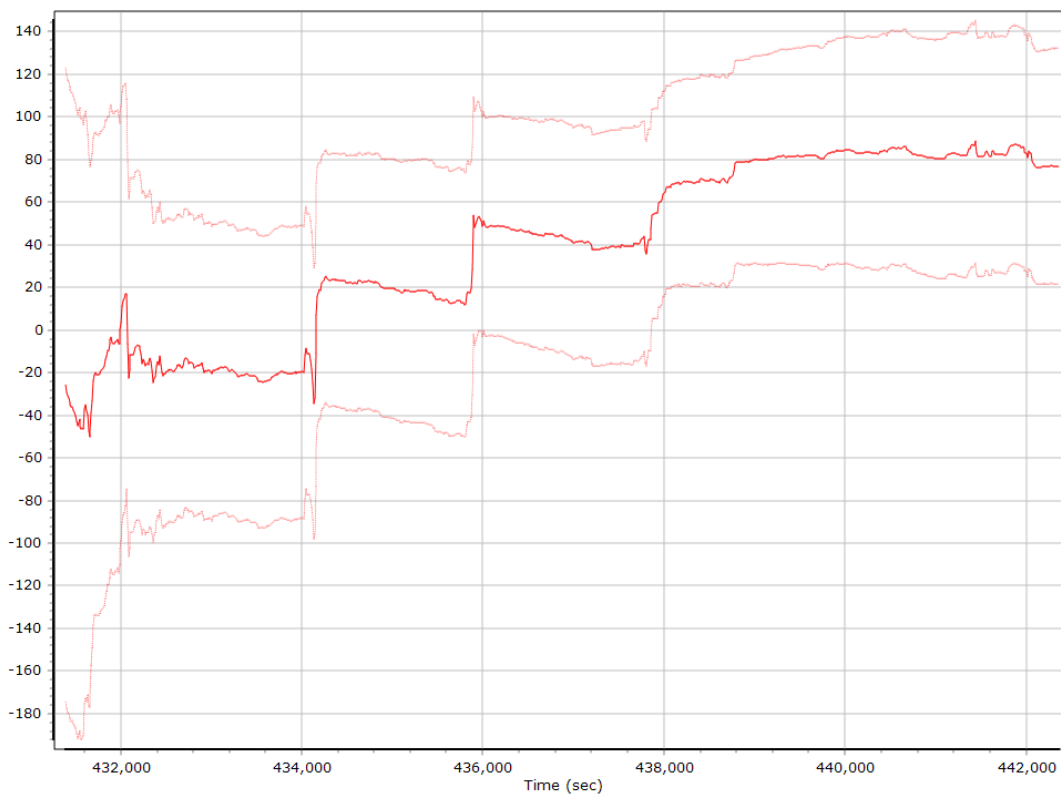
### Z Gyro Bias (deg/h)



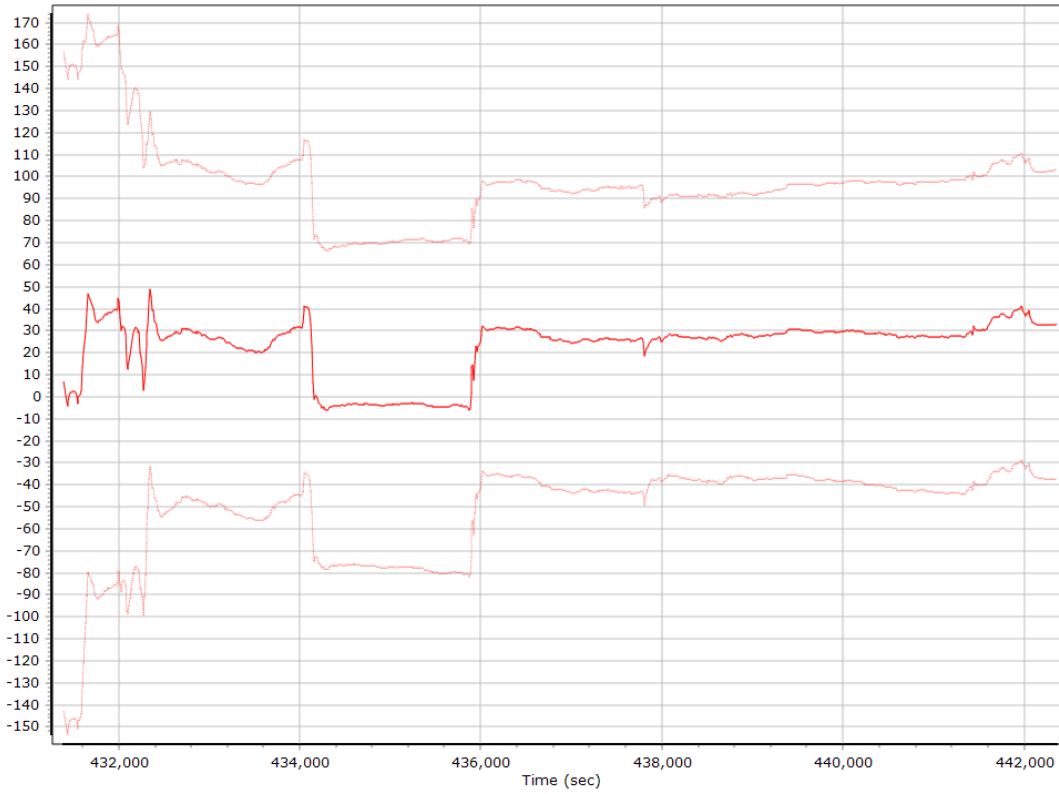
### Gyro Scale Error (ppm)



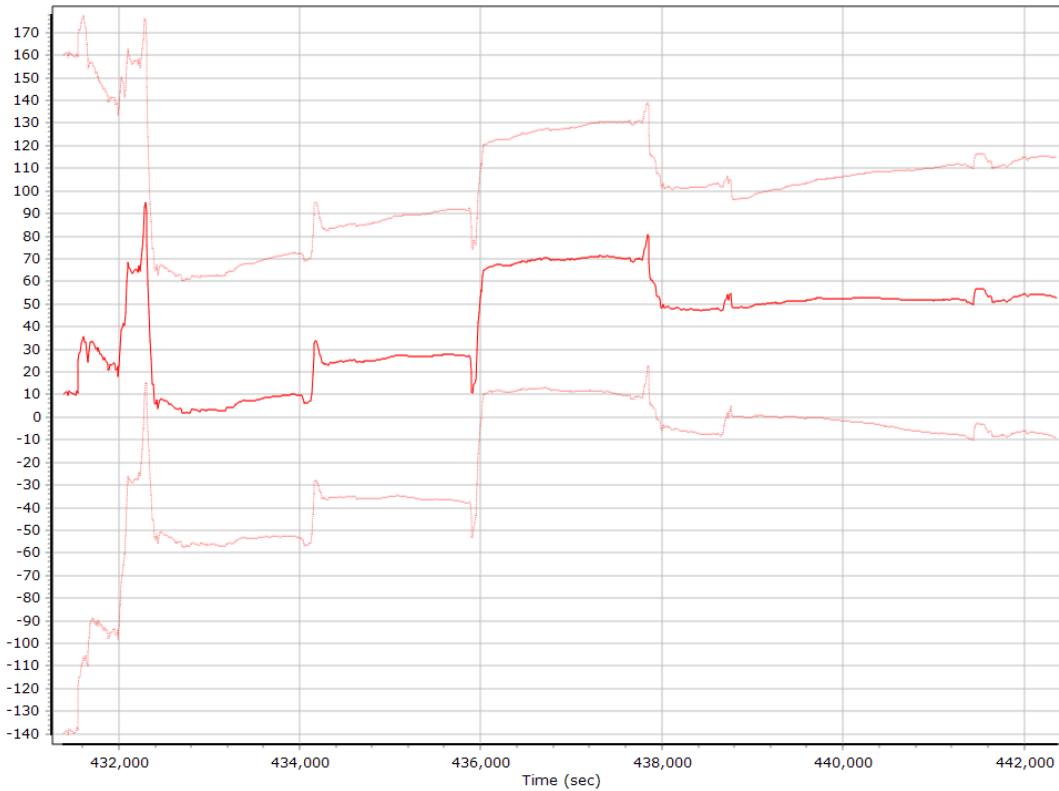
### X Gyro Scale Error (ppm)



### Y Gyro Scale Error (ppm)

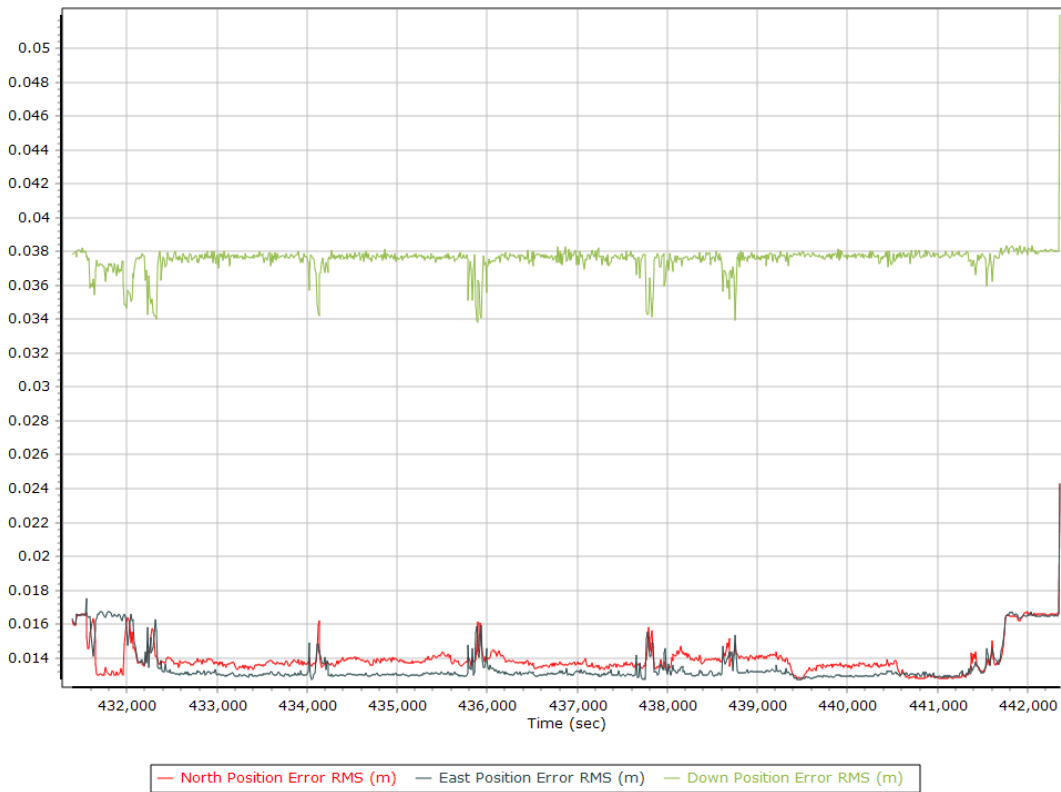


### Z Gyro Scale Error (ppm)

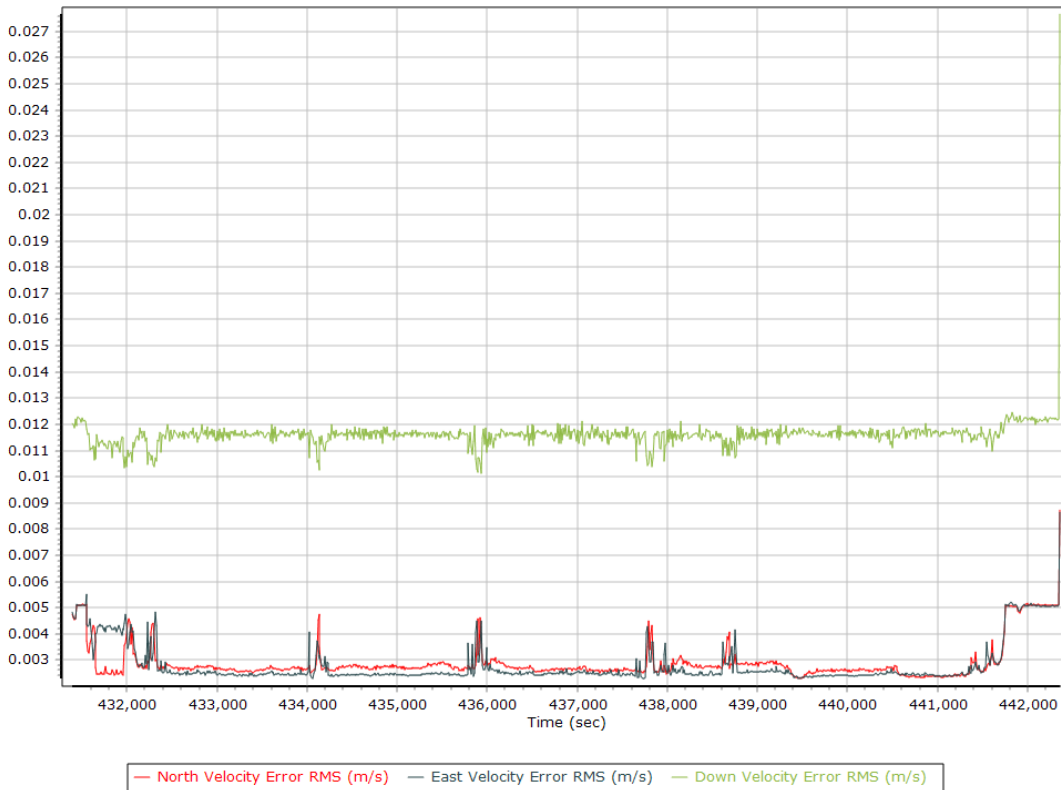


## Smoothed Performance Metrics

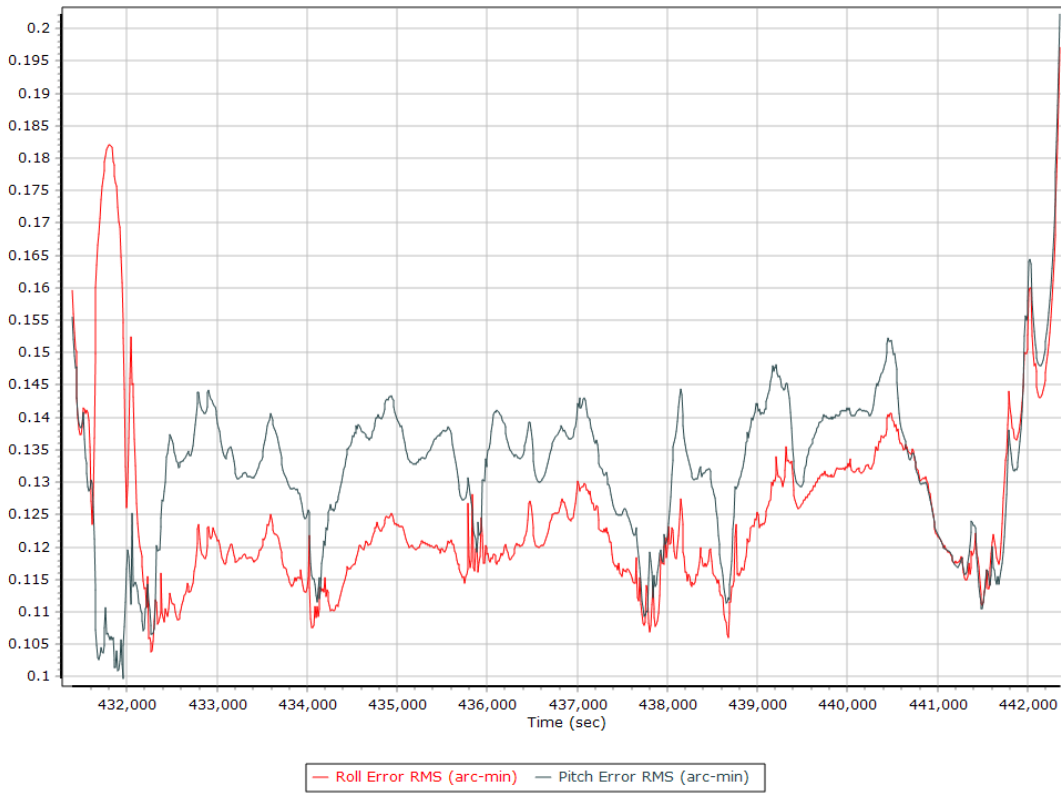
### Position Error RMS (m)



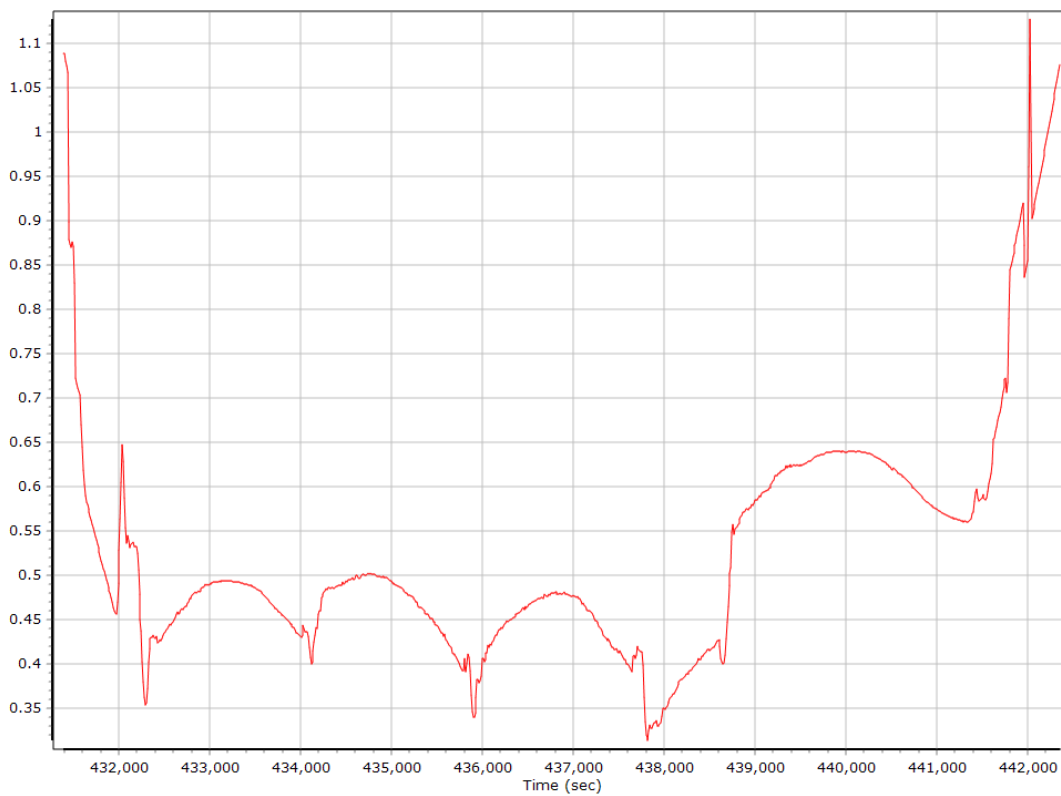
### Velocity Error RMS (m/s)



### Roll/Pitch Error RMS (arc-min)

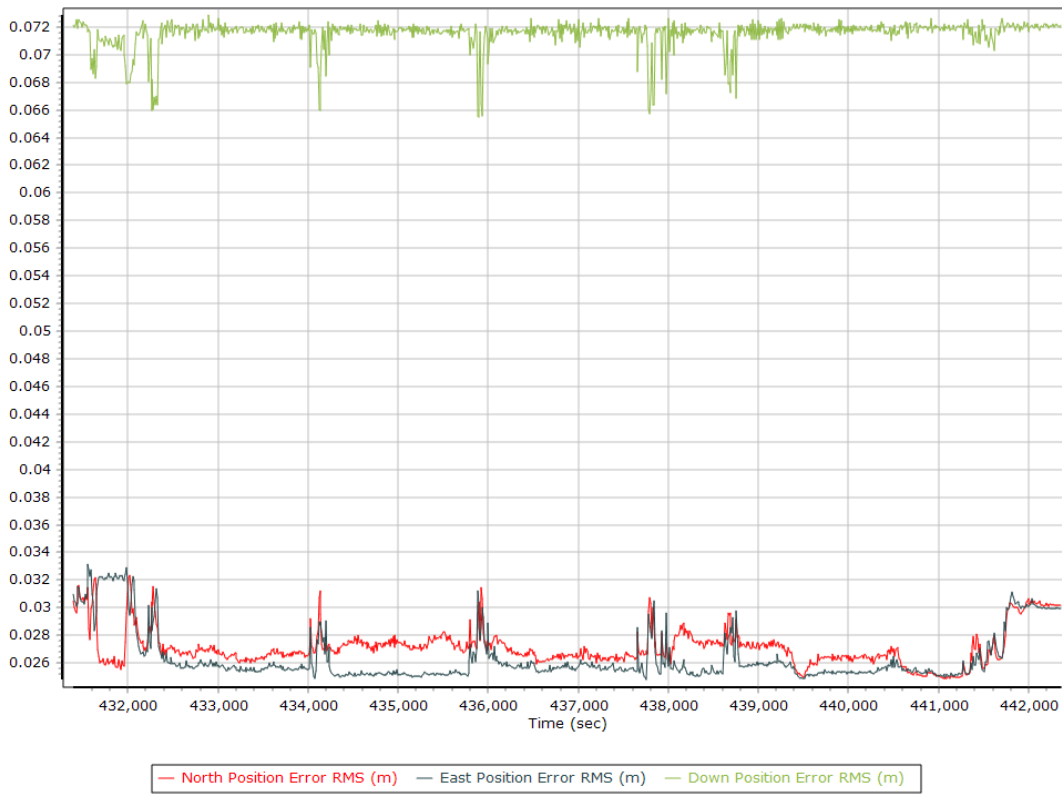


### Heading Error RMS (arc-min)

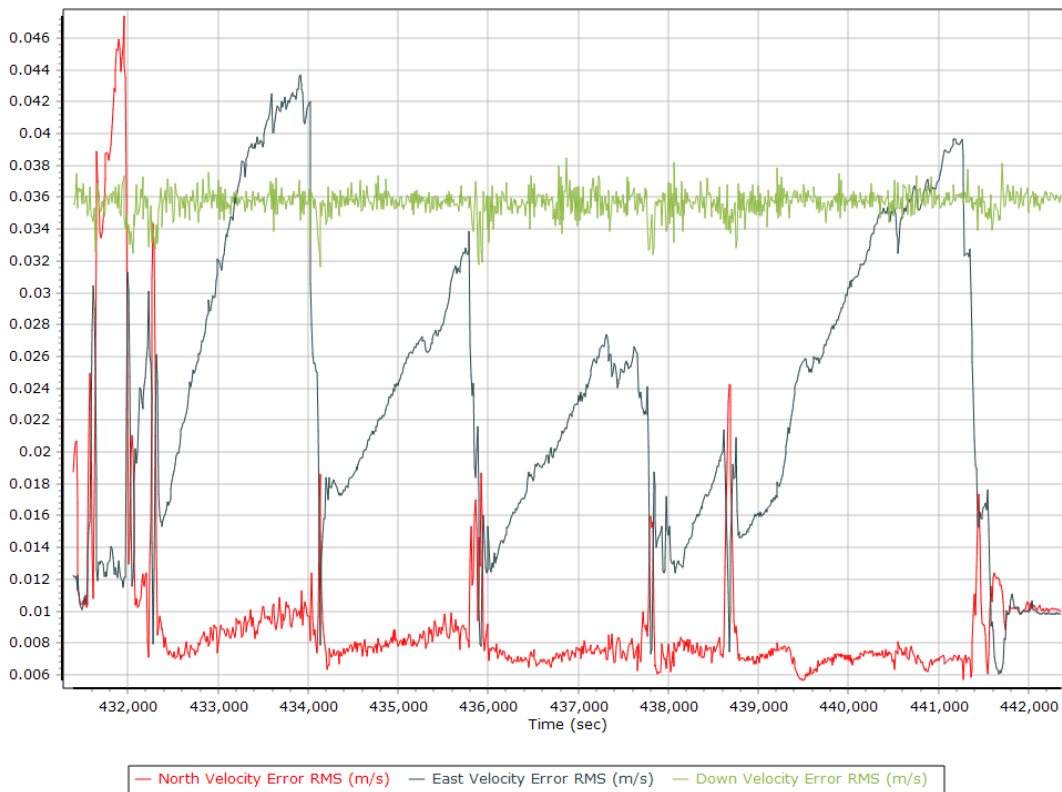


## Forward Processed Performance Metrics

### Position Error RMS (m)

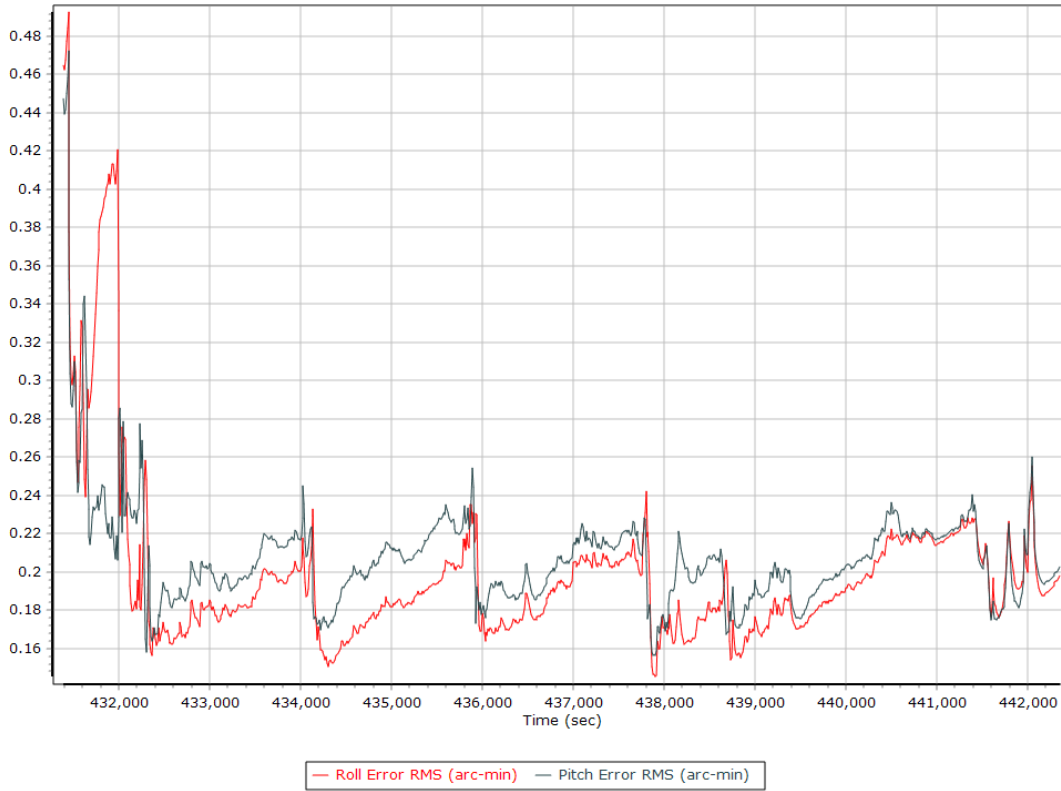


### Velocity Error RMS (m/s)

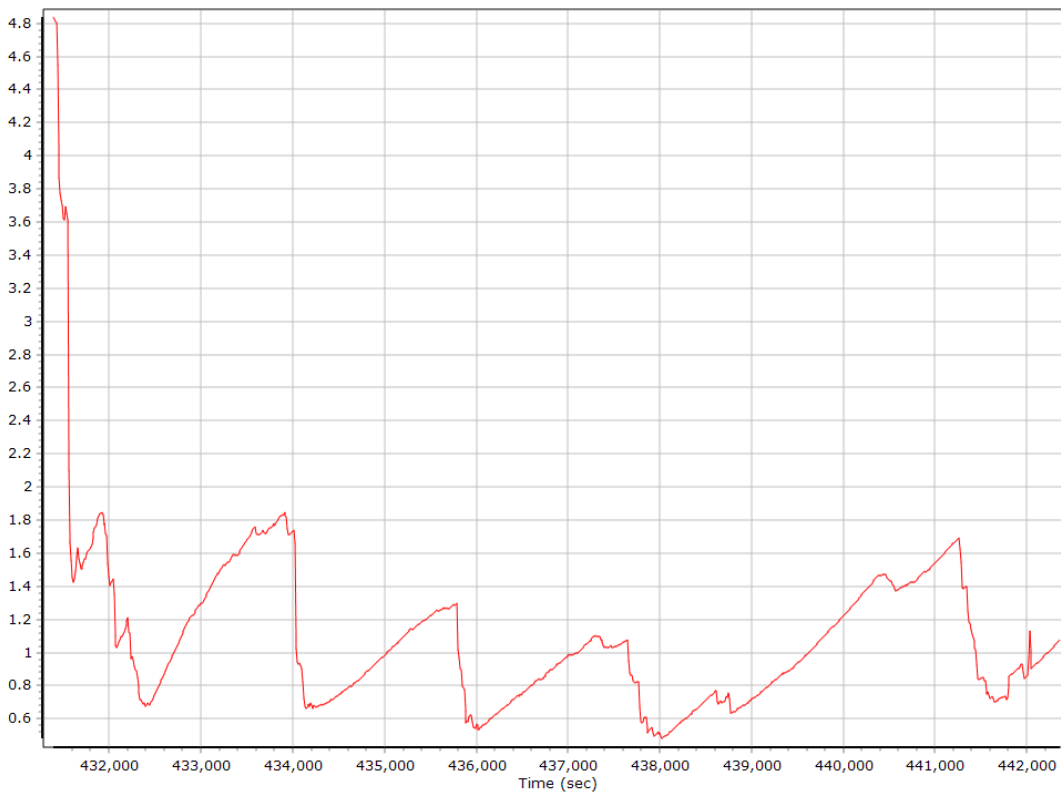




### Roll/Pitch Error RMS (arc-min)

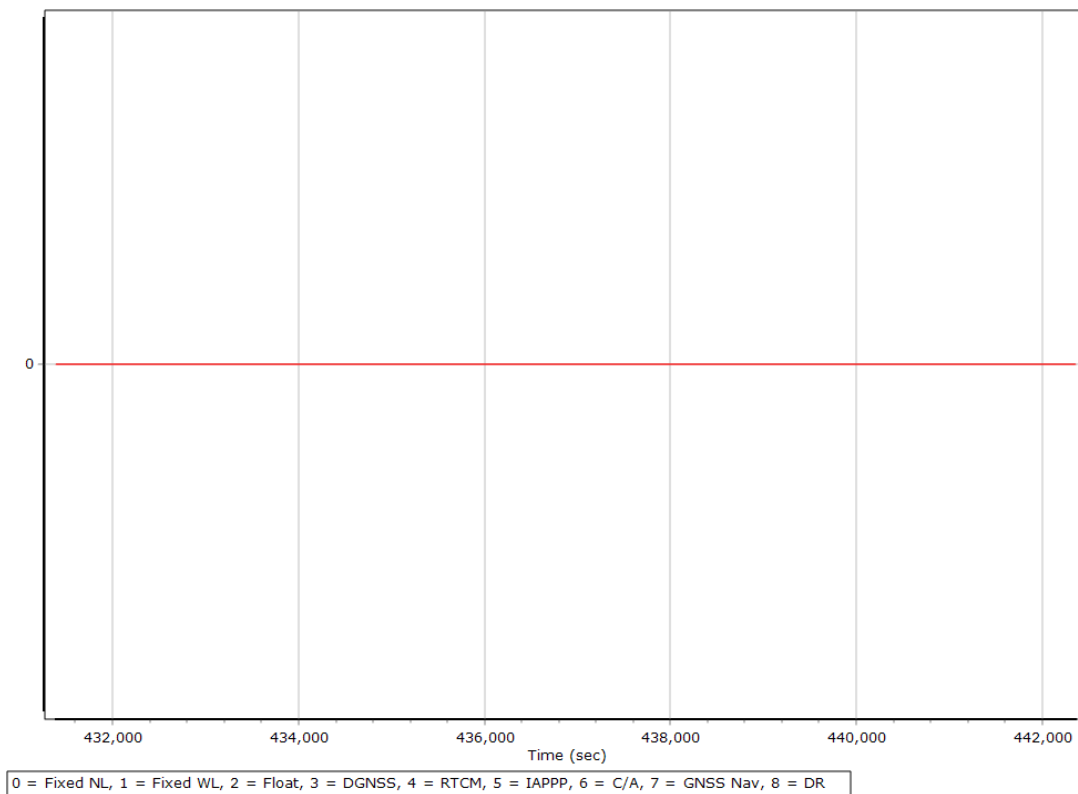


### Heading Error RMS (arc-min)

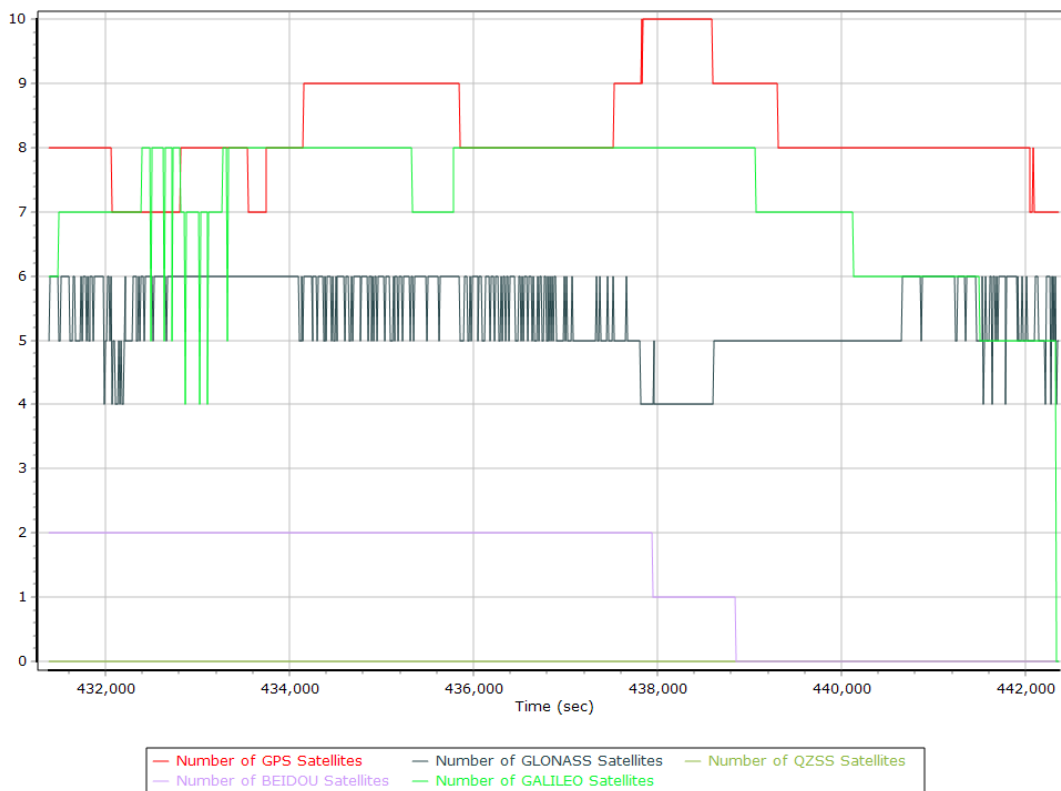


## Forward Processed Solution Status

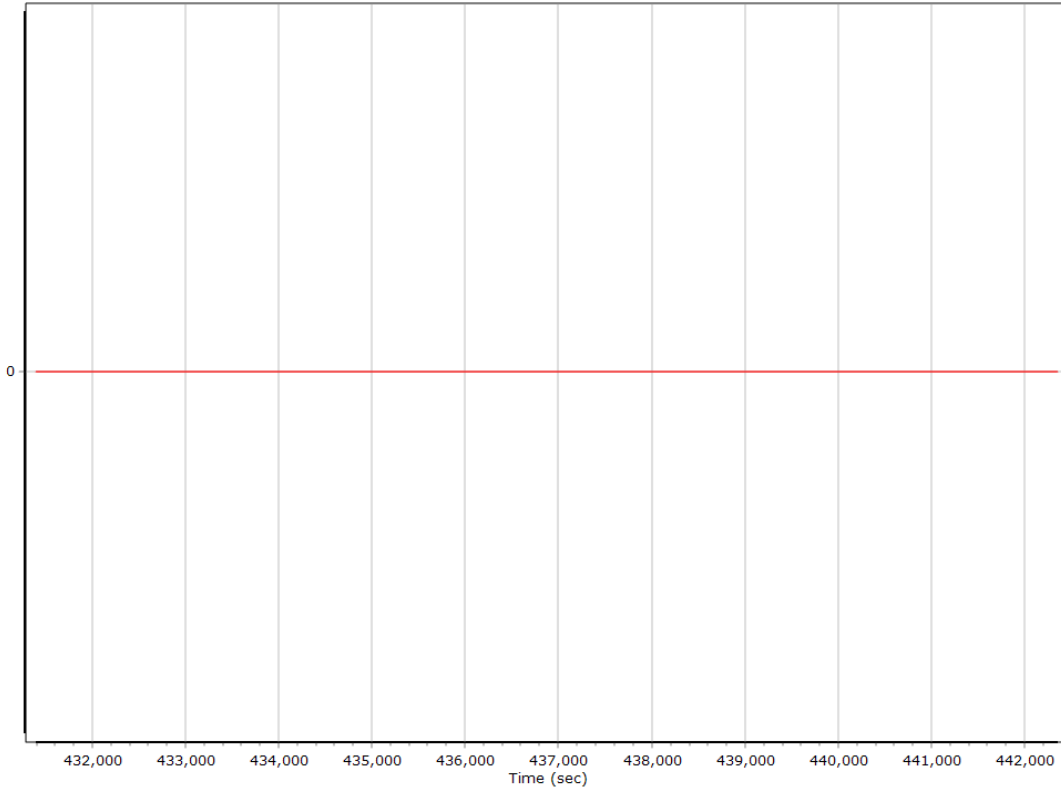
### Processing Mode



### Number of Satellites



### Baseline Length



## Export Summary

Export file	sbet_13863_NAD83(2011).out		
Export format	Custom Smoothed BET		
Solution in use	Post-processed		
Output rate	All Records		
Reference to Output lever arm (m)	0.000	0.000	0.000
Reference mounting angles (deg)	0.000	0.000	0.000
Output units (Coordinate / Lat & Lon)	Meter	Deg Decimal	
Export start time	431333.001 (04/14/2022 23:48:53)		
Export end time	442360.003 (04/15/2022 02:52:40)		
Height option	Ellipsoid Height		
WGS84 height flag	False		
Grid	Universal Transverse Mercator		
Zone	UTM North 15 (96W to 90W)		
Datum	NAD83 (2011)		
Ellipsoid	GRS 1980		
Local Transformation	NONE		
Target Epoch	2010		

## EO Summary

EO file	eo_13863.txt		
EO format	ZI Imaging		
Lever arm (m)	0.000	0.000	0.000
Boresight angles (arcmin)	0.0000	0.0000	0.0000
Output rate	All Records		
Rotation sequence	x omega	y phi	z kappa
Local shift (m)	0.000	0.000	0.000
Output units (coordinate / angle / lat & lon)	Meter	Degree	Deg Decimal
Height option	Ellipsoid Height		
WGS84 height flag	False		
Scale height option	False		
Kappa cardinal rotation (deg)	0		
Solution in use	Post-processed		
EO start time	431333.001 (04/14/2022 23:48:53)		
EO end time	442360.003 (04/15/2022 02:52:40)		
Grid	Universal Transverse Mercator		
Zone	UTM North 15 (96W to 90W)		
Datum	NAD83 (2011)		
Ellipsoid	GRS 1980		
Local Transformation	NONE		
Target Epoch	2010		