

General Information

Mission Information

Project name	13879
Processing date	2022-06-24 19:57:41
Mission date	2022-04-19 14:36:45
Mission duration	05:29:52.000
Processing mode	IN-Fusion PP-RTX

Rover Hardware Information

Product	POS AV 610 VER6 HW2.5-12
Serial number	S/N7881
IMU type	57
Receiver type	BD982
Antenna type	AV39

Project File List

Rover Data Files

File name	File type
20220419.000	POS Data
20220419.001	POS Data
20220419.002	POS Data
20220419.003	POS Data
20220419.004	POS Data
20220419.005	POS Data
20220419.006	POS Data
20220419.007	POS Data
20220419.008	POS Data
20220419.009	POS Data
20220419.010	POS Data
20220419.011	POS Data
20220419.012	POS Data
20220419.013	POS Data
20220419.014	POS Data
20220419.015	POS Data
20220419.016	POS Data
20220419.017	POS Data
20220419.018	POS Data
20220419.019	POS Data
20220419.020	POS Data
20220419.021	POS Data
20220419.022	POS Data
20220419.023	POS Data
20220419.024	POS Data
20220419.025	POS Data
20220419.026	POS Data
20220419.027	POS Data
20220419.028	POS Data
20220419.029	POS Data
20220419.030	POS Data
20220419.031	POS Data
20220419.032	POS Data
20220419.033	POS Data
20220419.034	POS Data
20220419.035	POS Data
20220419.036	POS Data
20220419.037	POS Data
20220419.038	POS Data
20220419.039	POS Data
20220419.040	POS Data
20220419.041	POS Data
20220419.042	POS Data
20220419.043	POS Data

Input Files

File Name	File Type
Ephm1090.22g	GLONASS Broadcast Ephemeris
Ephm1090.22n	GPS Broadcast Ephemeris

Output Files

Filename	File type
sbet_13879.out	SBET Trajectory File
eo_13879.txt	ZI Imaging POSEO Output
sbet_13879_NAD83(2011).out	Custom Smoothed BET Export Output

Rover Data Summary

First raw data file	20220419.000		
Last raw data file	20220419.043		
Start GPS week	2206		
Start time	225404.352 (04/19/2022 14:36:44)		
End time	245189.059 (04/19/2022 20:06:29)		
Start of fine alignment	225803.584 (04/19/2022 14:43:23)		
Available subsystems	Primary GNSS, IMU		
POS Event Input	None		
Correction data	None		
IMU Installation Lever Arms & Mounting Angles			
Reference to IMU lever arm (m)	-0.230	-0.010	-0.133
Reference to IMU mounting angles (deg)	0.000	0.000	180.000
Reference to Primary GNSS lever arm (m)	0.126	-0.066	-1.071
Reference to Primary GNSS lever arm std dev (m)	-1.000		
Aircraft to Reference mounting angles (deg)	0.000	0.000	0.000

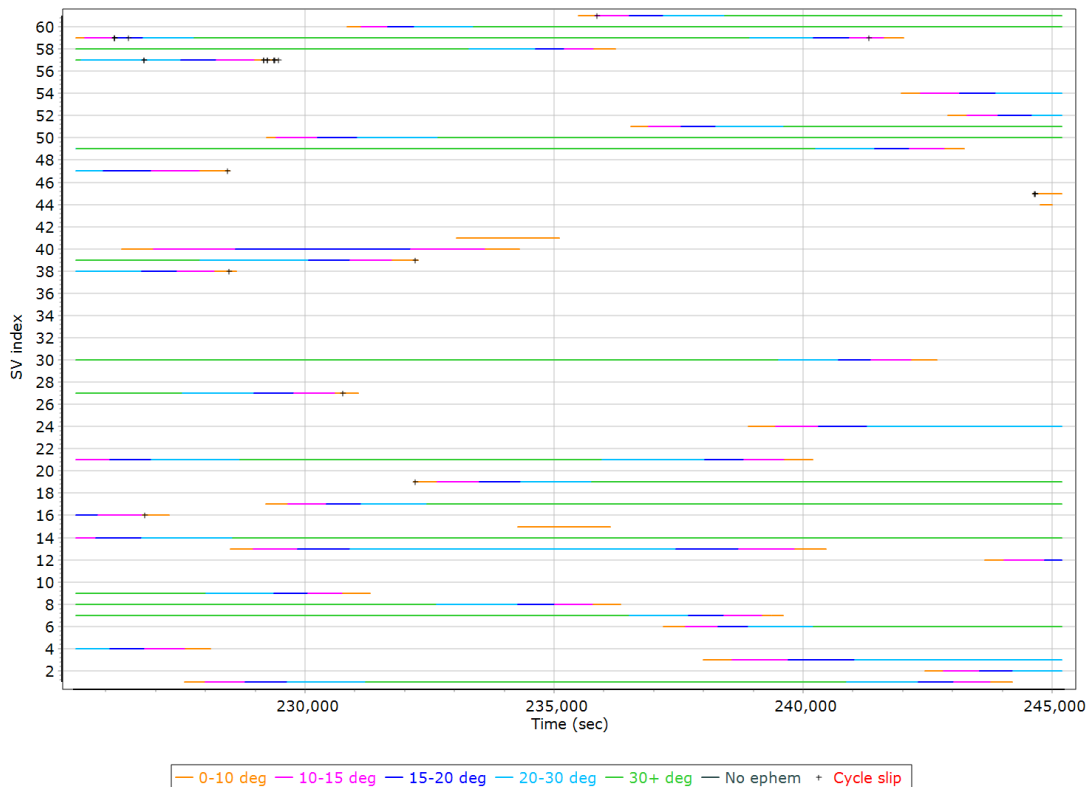
Rover Data QC

Raw IMU Import QC Summary

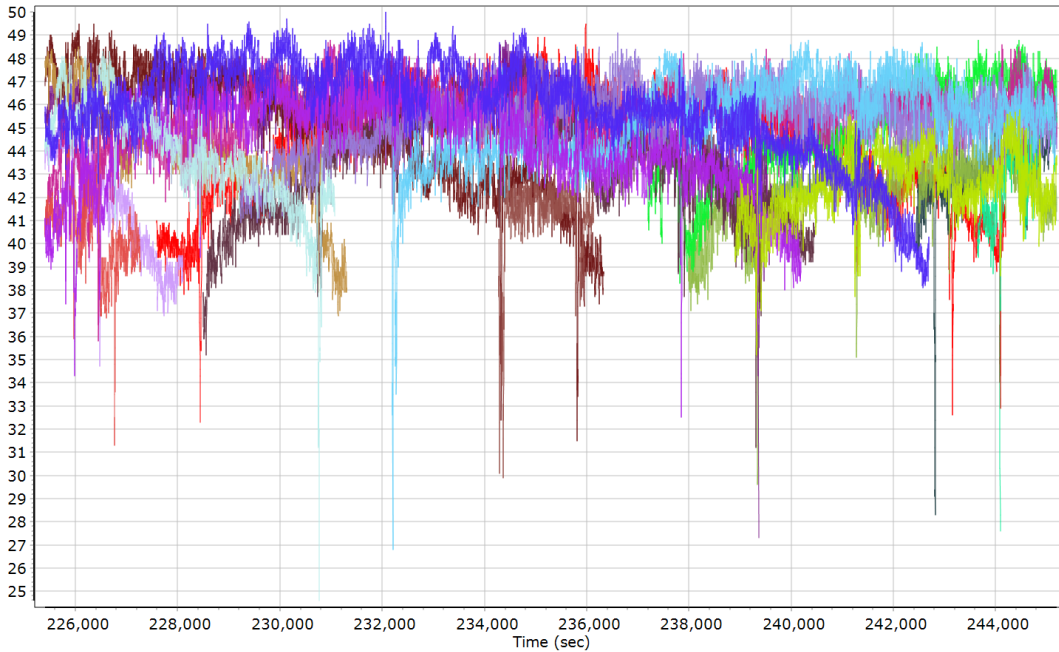
IMU data input file	imu_13879.dat
IMU data check log file	imudt_13879.log
IMU Records Processed	3957771
Termination Status	Normal
IMU Anomalies	0

Primary Observables & Satellite Data

GPS/GLONASS L1 Satellite Lock/Elevation

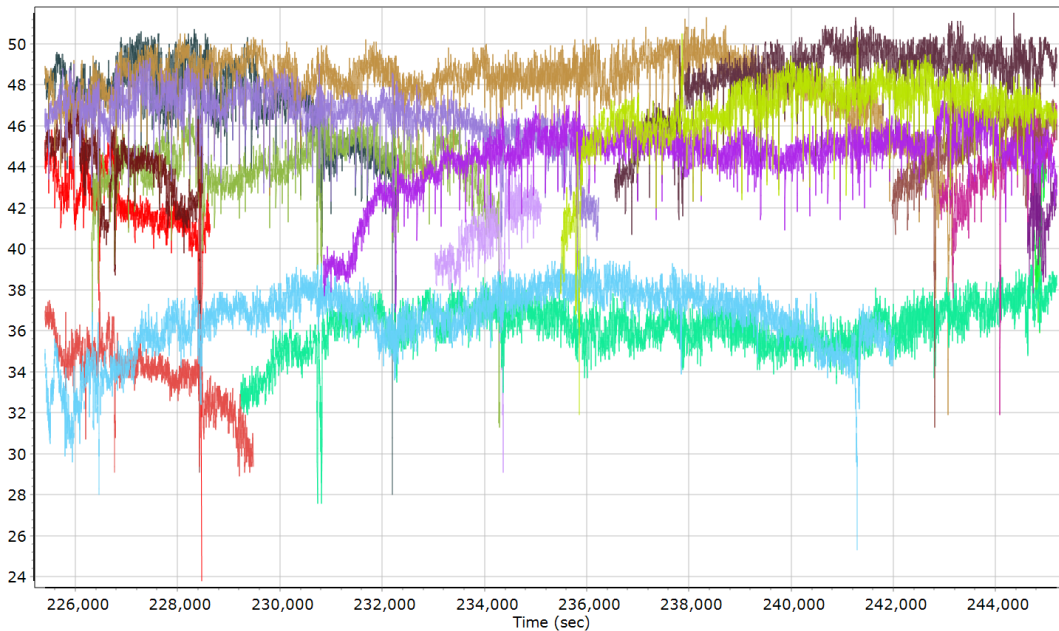


GPS L1 SNR



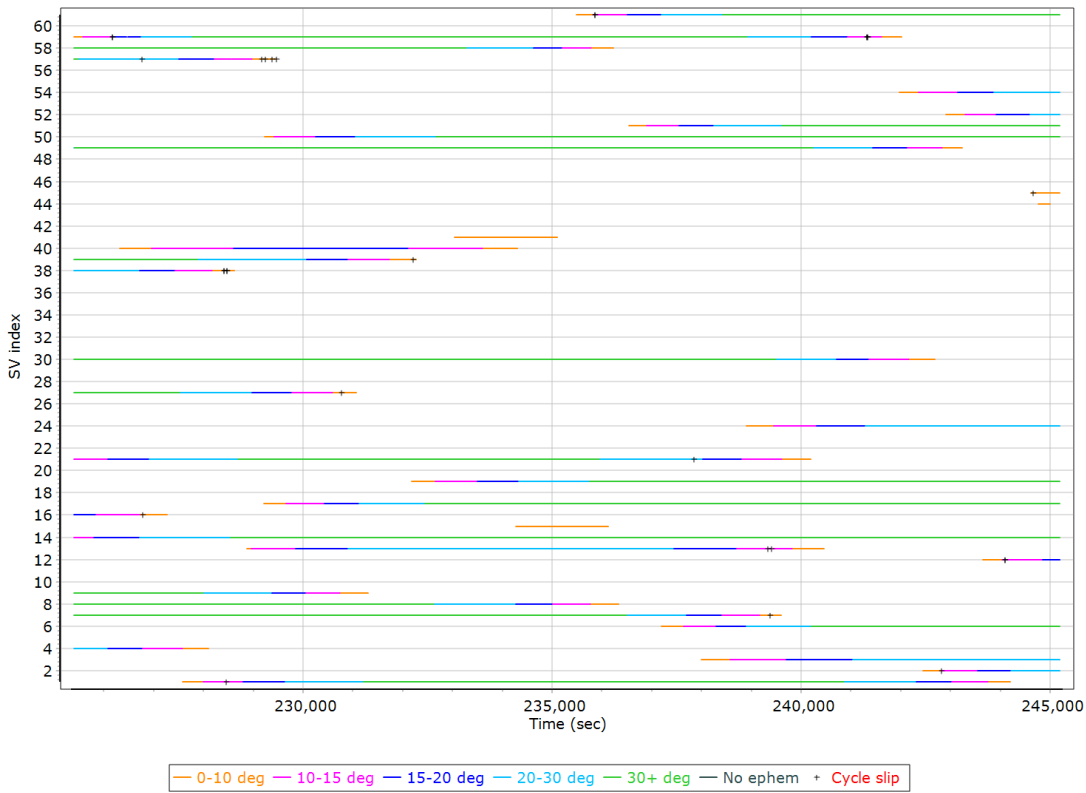
- | | | | |
|---------------------------|---------------------------|---------------------------|---------------------------|
| GPS PRN 01 L1 SNR (dB/Hz) | GPS PRN 02 L1 SNR (dB/Hz) | GPS PRN 03 L1 SNR (dB/Hz) | GPS PRN 04 L1 SNR (dB/Hz) |
| GPS PRN 06 L1 SNR (dB/Hz) | GPS PRN 07 L1 SNR (dB/Hz) | GPS PRN 08 L1 SNR (dB/Hz) | GPS PRN 09 L1 SNR (dB/Hz) |
| GPS PRN 12 L1 SNR (dB/Hz) | GPS PRN 13 L1 SNR (dB/Hz) | GPS PRN 14 L1 SNR (dB/Hz) | GPS PRN 15 L1 SNR (dB/Hz) |
| GPS PRN 16 L1 SNR (dB/Hz) | GPS PRN 17 L1 SNR (dB/Hz) | GPS PRN 19 L1 SNR (dB/Hz) | GPS PRN 21 L1 SNR (dB/Hz) |
| GPS PRN 24 L1 SNR (dB/Hz) | GPS PRN 27 L1 SNR (dB/Hz) | GPS PRN 30 L1 SNR (dB/Hz) | |

GLONASS L1 SNR

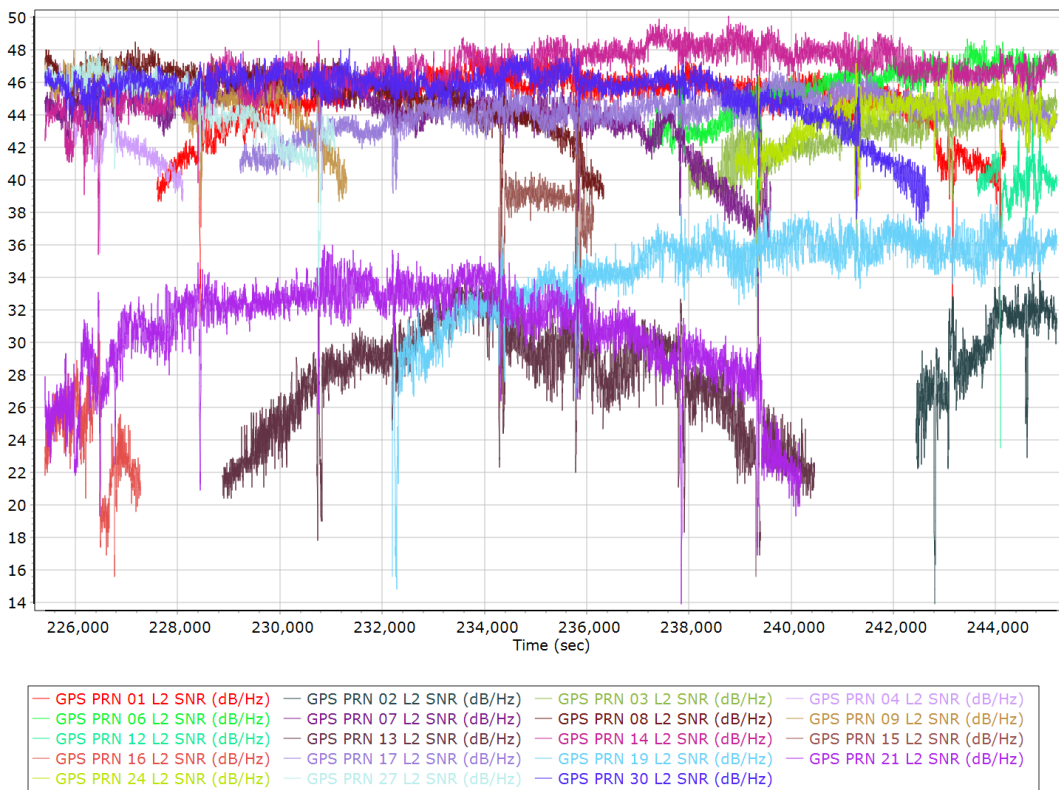


- | | | |
|---------------------------|---------------------------|---------------------------|
| GLONASS 01 L1 SNR (dB/Hz) | GLONASS 02 L1 SNR (dB/Hz) | GLONASS 03 L1 SNR (dB/Hz) |
| GLONASS 04 L1 SNR (dB/Hz) | GLONASS 07 L1 SNR (dB/Hz) | GLONASS 08 L1 SNR (dB/Hz) |
| GLONASS 10 L1 SNR (dB/Hz) | GLONASS 12 L1 SNR (dB/Hz) | GLONASS 13 L1 SNR (dB/Hz) |
| GLONASS 14 L1 SNR (dB/Hz) | GLONASS 15 L1 SNR (dB/Hz) | GLONASS 17 L1 SNR (dB/Hz) |
| GLONASS 20 L1 SNR (dB/Hz) | GLONASS 21 L1 SNR (dB/Hz) | GLONASS 22 L1 SNR (dB/Hz) |
| GLONASS 23 L1 SNR (dB/Hz) | GLONASS 24 L1 SNR (dB/Hz) | |

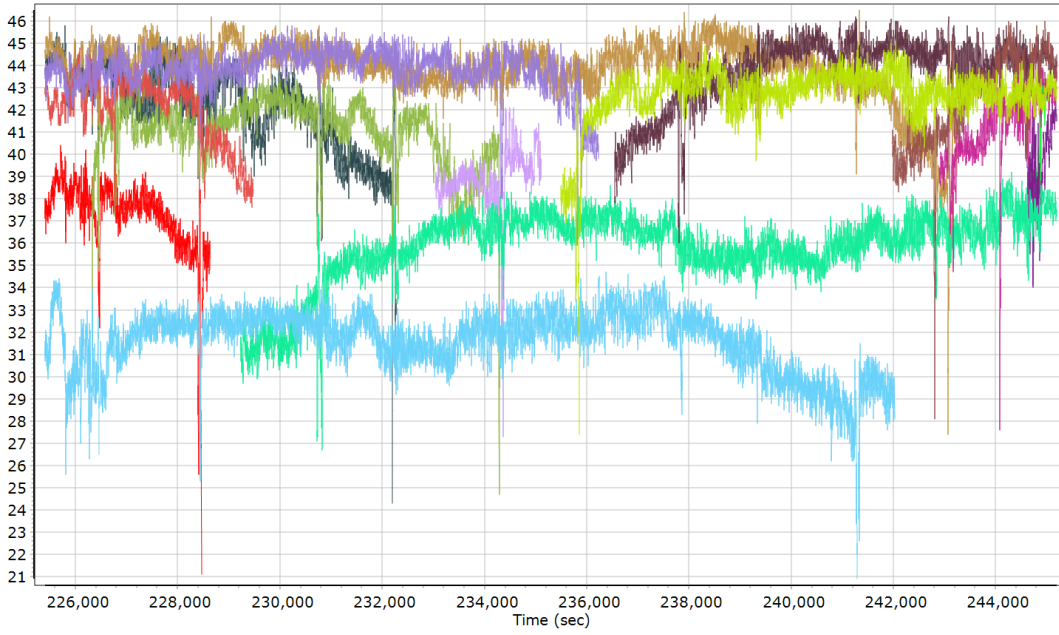
GPS/GLONASS L2 Satellite Lock/Elevation



GPS L2 SNR

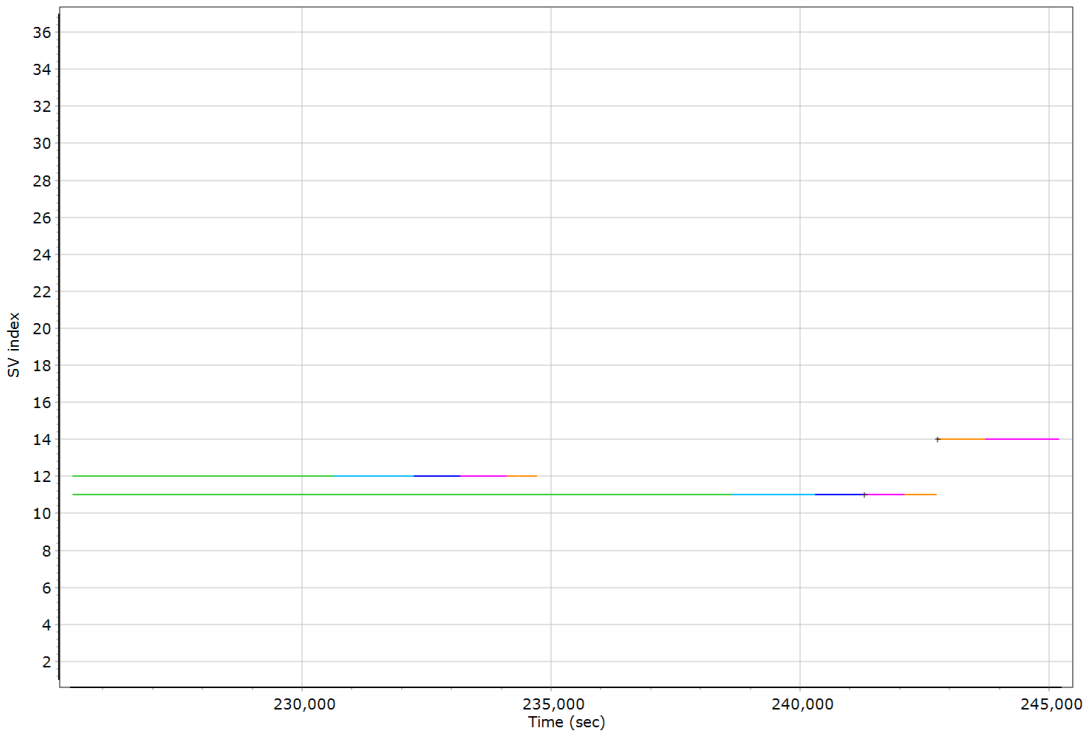


GLONASS L2 SNR



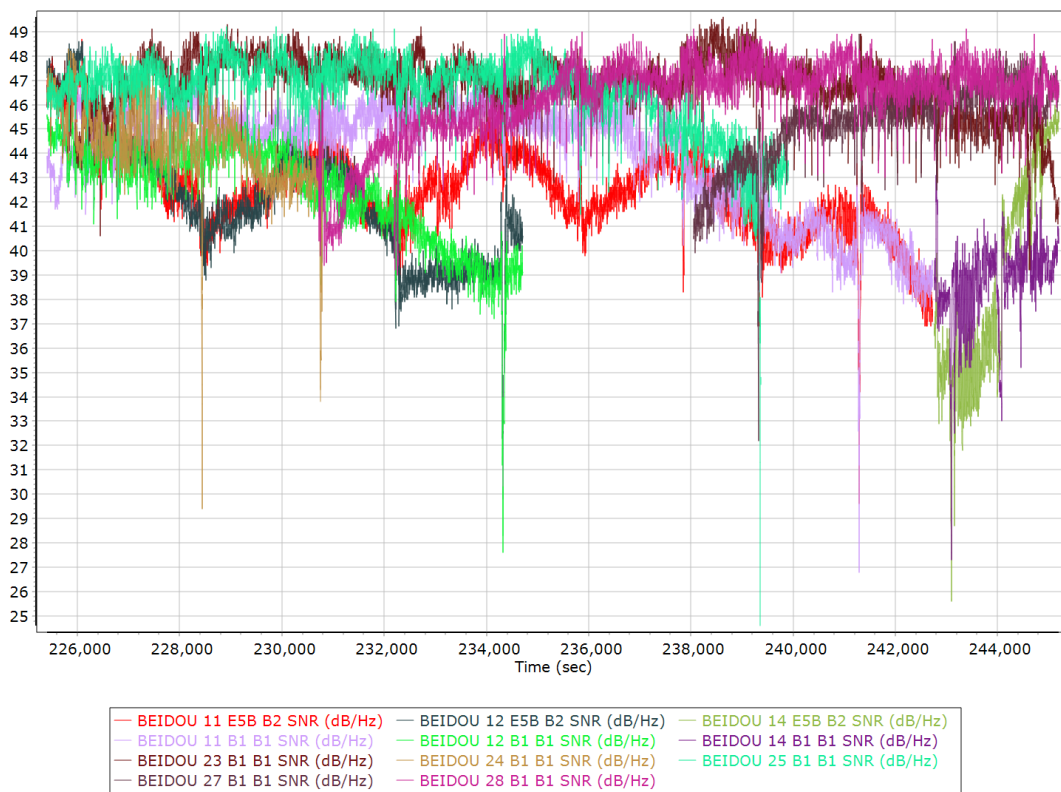
- GLONASS 01 L2 SNR (dB/Hz)
- GLONASS 02 L2 SNR (dB/Hz)
- GLONASS 03 L2 SNR (dB/Hz)
- GLONASS 04 L2 SNR (dB/Hz)
- GLONASS 07 L2 SNR (dB/Hz)
- GLONASS 08 L2 SNR (dB/Hz)
- GLONASS 10 L2 SNR (dB/Hz)
- GLONASS 12 L2 SNR (dB/Hz)
- GLONASS 13 L2 SNR (dB/Hz)
- GLONASS 14 L2 SNR (dB/Hz)
- GLONASS 15 L2 SNR (dB/Hz)
- GLONASS 17 L2 SNR (dB/Hz)
- GLONASS 20 L2 SNR (dB/Hz)
- GLONASS 21 L2 SNR (dB/Hz)
- GLONASS 22 L2 SNR (dB/Hz)
- GLONASS 23 L2 SNR (dB/Hz)
- GLONASS 24 L2 SNR (dB/Hz)

BEIDOU Satellite Lock/Elevation

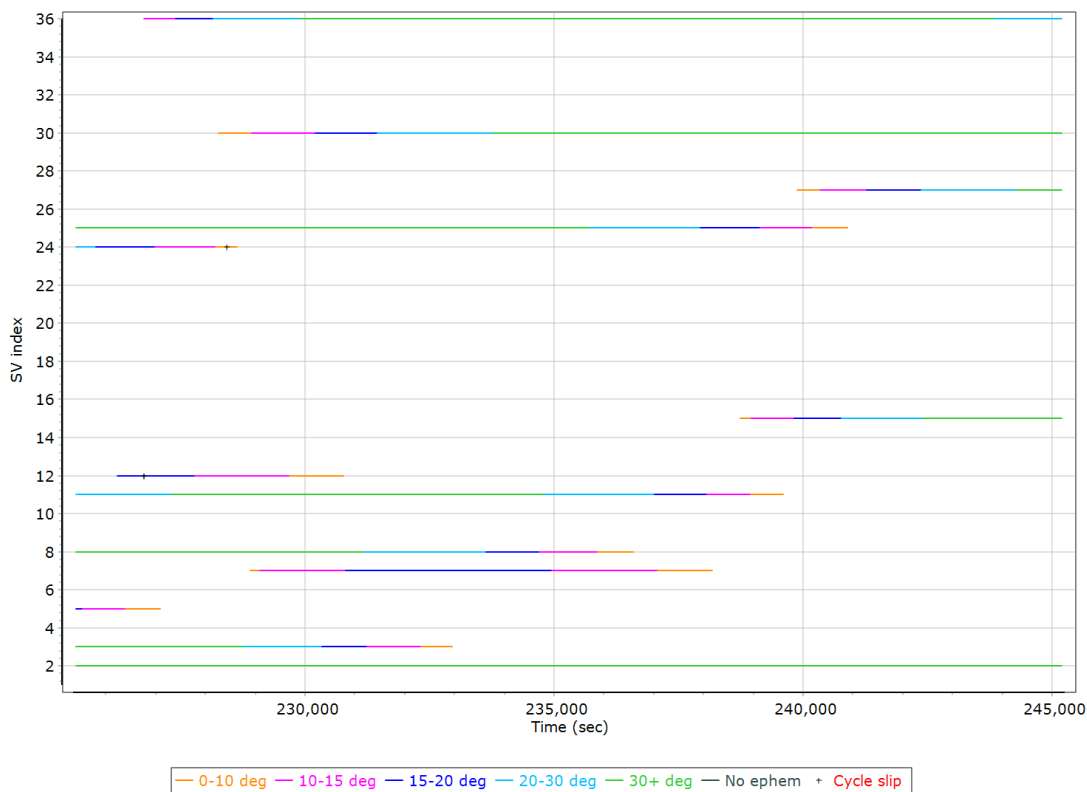


- 0-10 deg
- 10-15 deg
- 15-20 deg
- 20-30 deg
- 30+ deg
- No ephem
- + Cycle slip

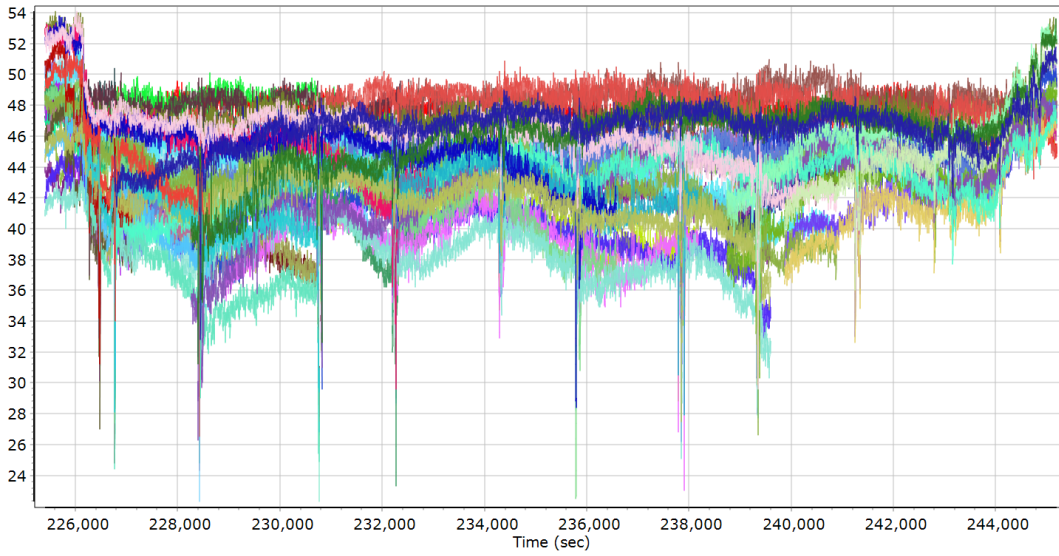
BEIDOU SNR



GALILEO Satellite Lock/Elevation



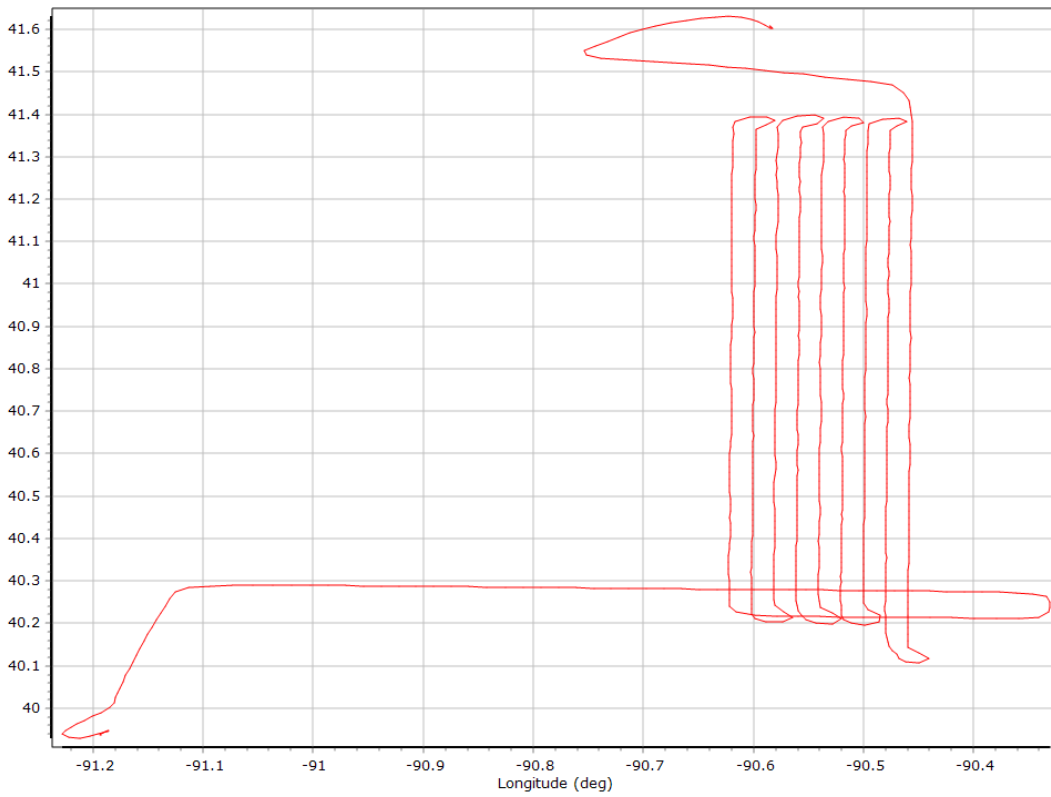
GALILEO SNR



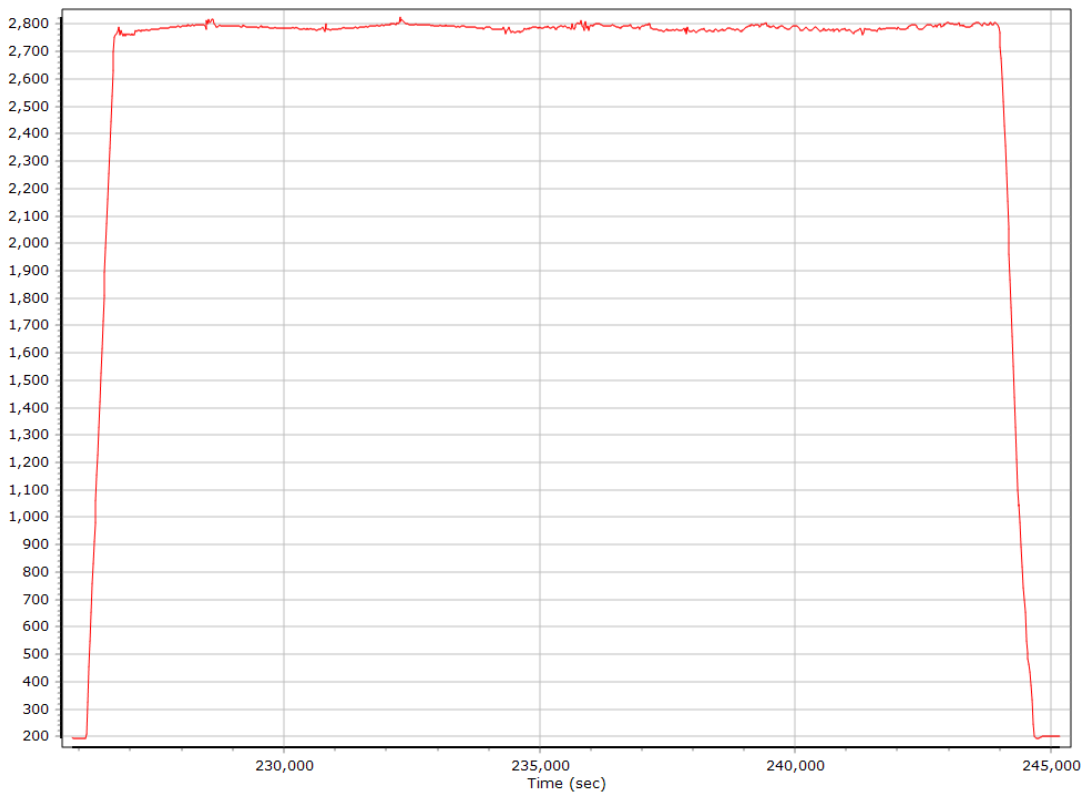
— GALILEO 02 L1 BOC_1_1_DP_MBOC SNR (dB/Hz)	— GALILEO 03 L1 BOC_1_1_DP_MBOC SNR (dB/Hz)
— GALILEO 05 L1 BOC_1_1_DP_MBOC SNR (dB/Hz)	— GALILEO 07 L1 BOC_1_1_DP_MBOC SNR (dB/Hz)
— GALILEO 08 L1 BOC_1_1_DP_MBOC SNR (dB/Hz)	— GALILEO 11 L1 BOC_1_1_DP_MBOC SNR (dB/Hz)
— GALILEO 12 L1 BOC_1_1_DP_MBOC SNR (dB/Hz)	— GALILEO 15 L1 BOC_1_1_DP_MBOC SNR (dB/Hz)
— GALILEO 24 L1 BOC_1_1_DP_MBOC SNR (dB/Hz)	— GALILEO 25 L1 BOC_1_1_DP_MBOC SNR (dB/Hz)
— GALILEO 27 L1 BOC_1_1_DP_MBOC SNR (dB/Hz)	— GALILEO 30 L1 BOC_1_1_DP_MBOC SNR (dB/Hz)
— GALILEO 36 L1 BOC_1_1_DP_MBOC SNR (dB/Hz)	— GALILEO 02 L5E5A BPSK10_PD SNR (dB/Hz)
— GALILEO 03 L5E5A BPSK10_PD SNR (dB/Hz)	— GALILEO 05 L5E5A BPSK10_PD SNR (dB/Hz)
— GALILEO 07 L5E5A BPSK10_PD SNR (dB/Hz)	— GALILEO 08 L5E5A BPSK10_PD SNR (dB/Hz)
— GALILEO 11 L5E5A BPSK10_PD SNR (dB/Hz)	— GALILEO 12 L5E5A BPSK10_PD SNR (dB/Hz)

Smoothed Trajectory Information

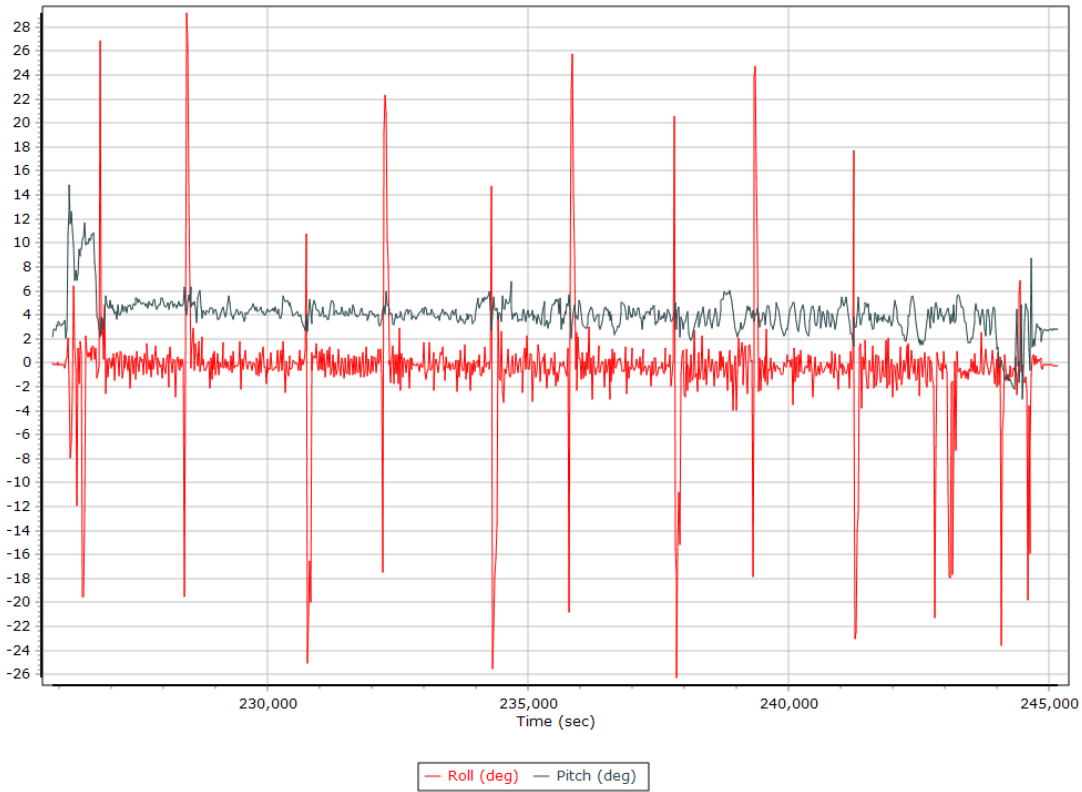
Top View



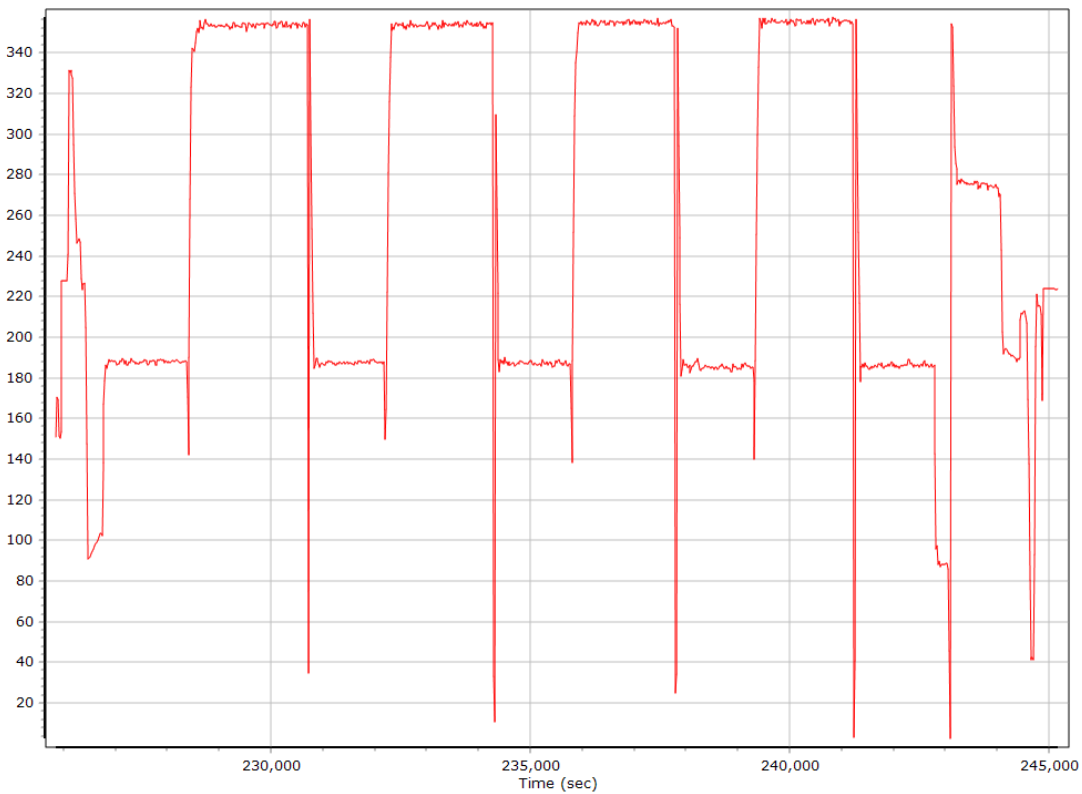
Altitude



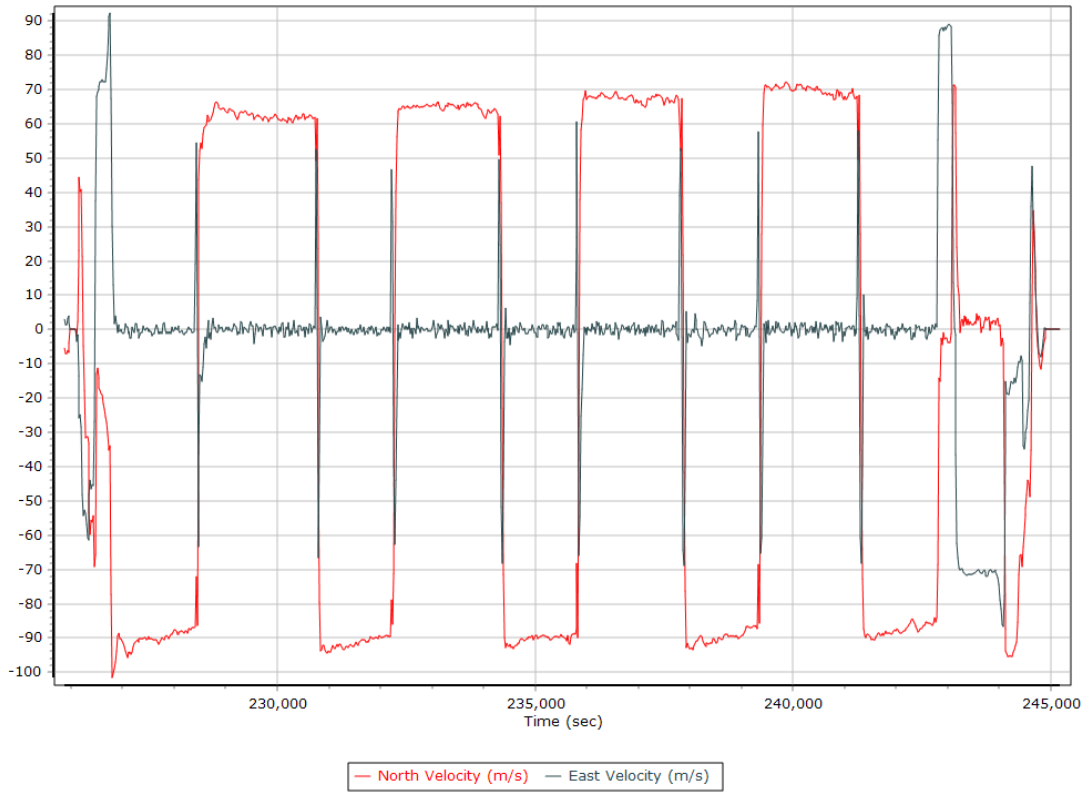
Roll/Pitch



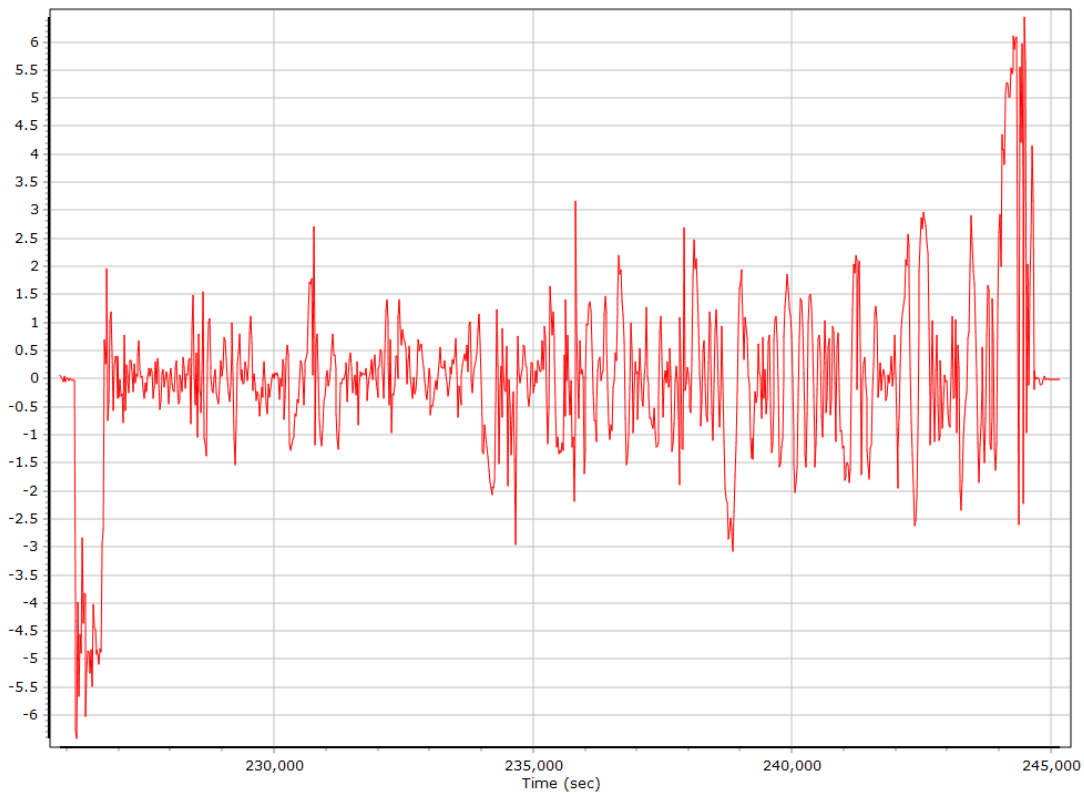
Heading



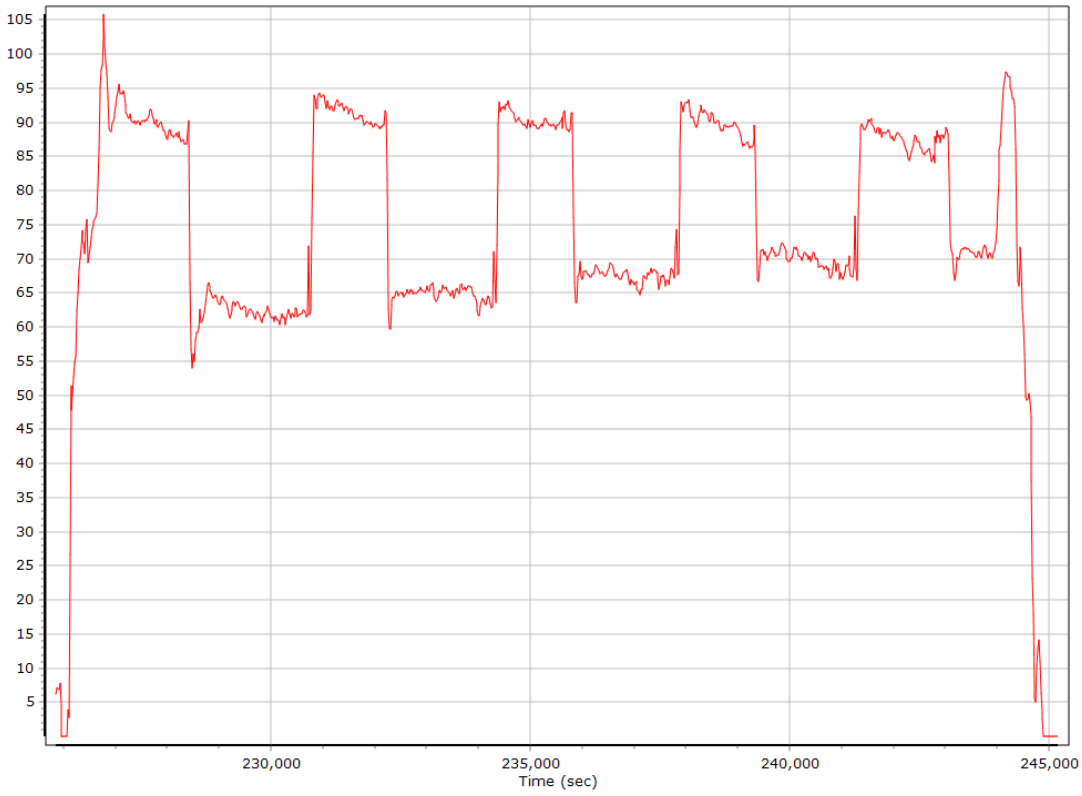
North/East Velocity



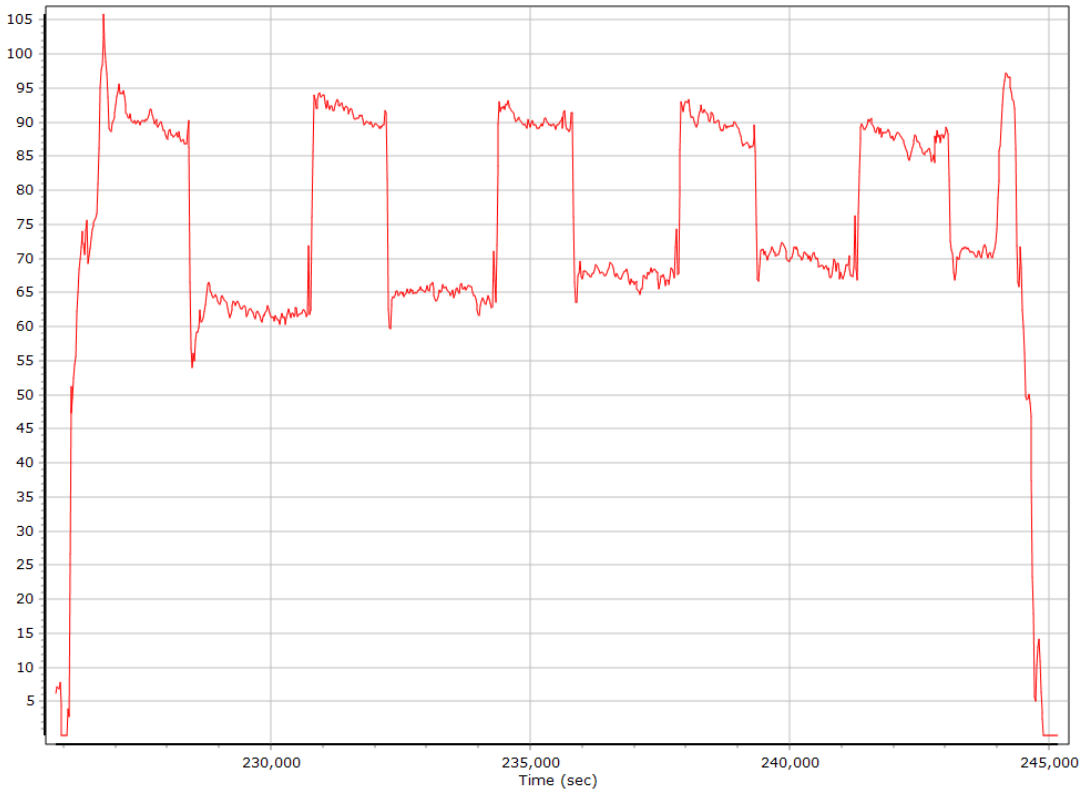
Down Velocity



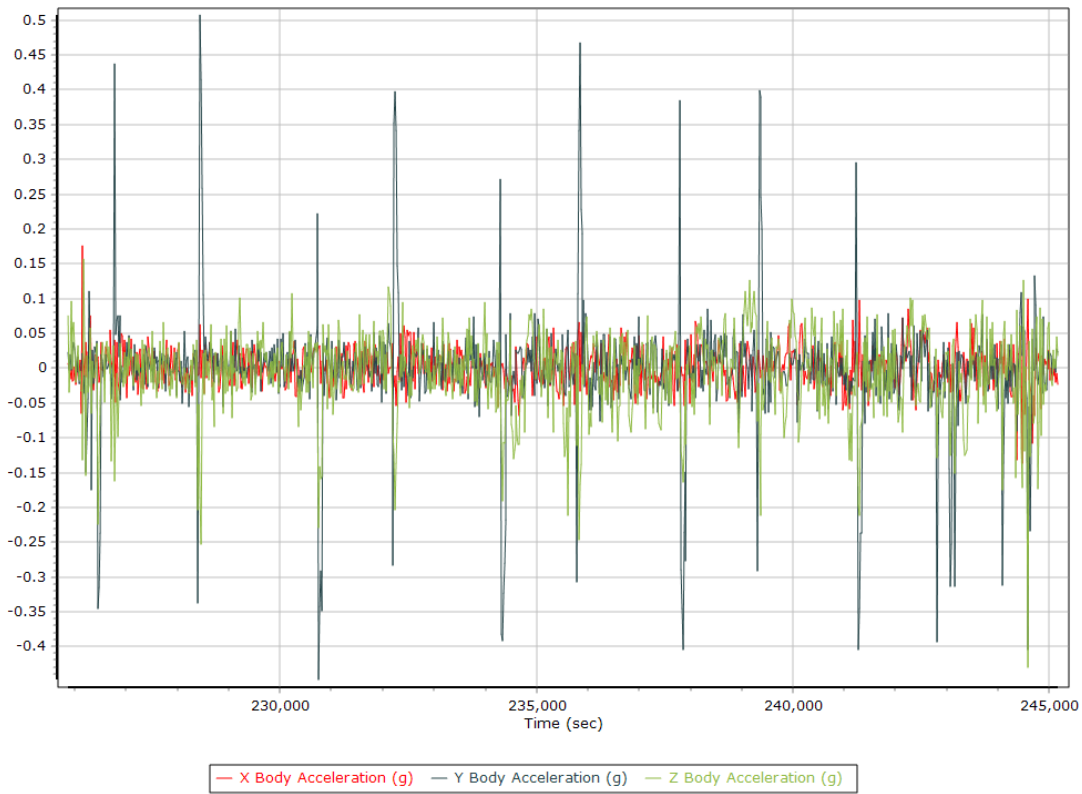
Total Speed



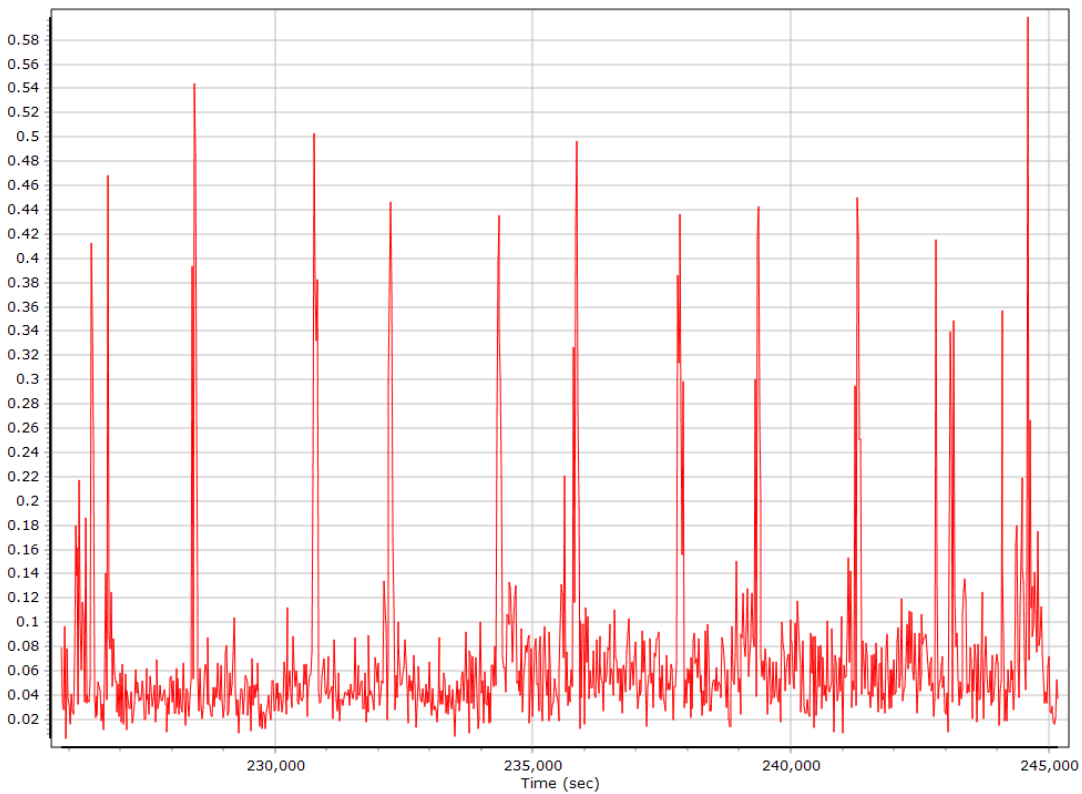
Ground Speed



Body Acceleration



Total Body Acceleration

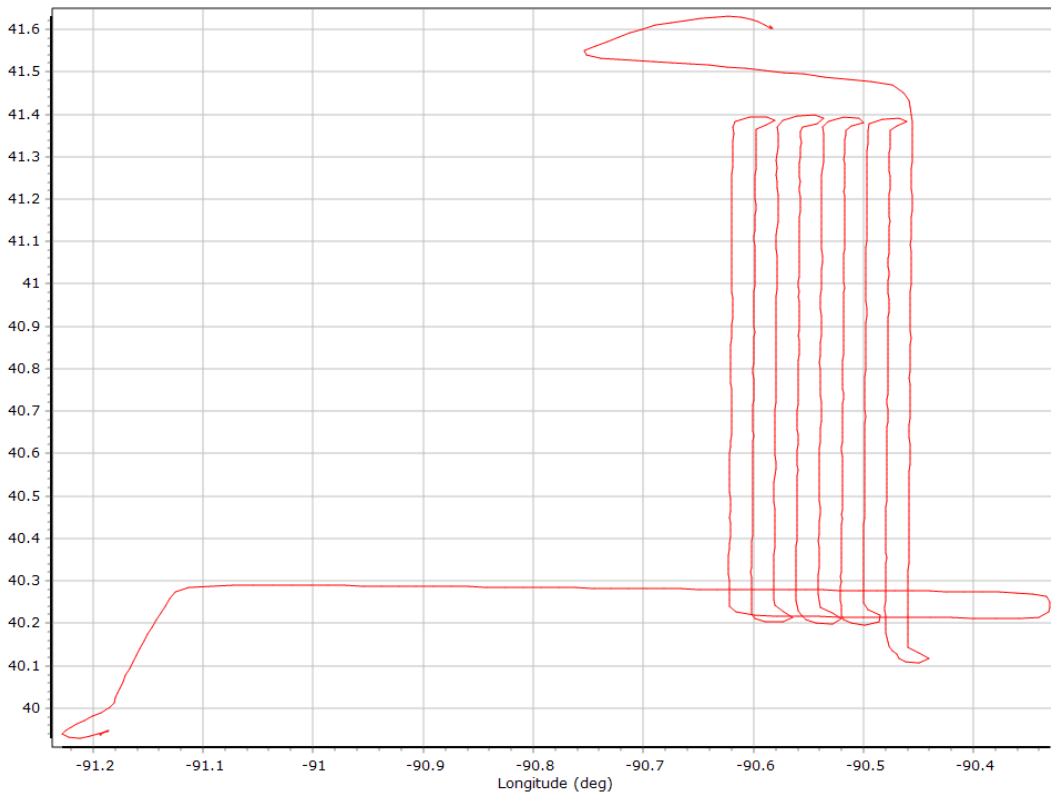


Body Angular Rate

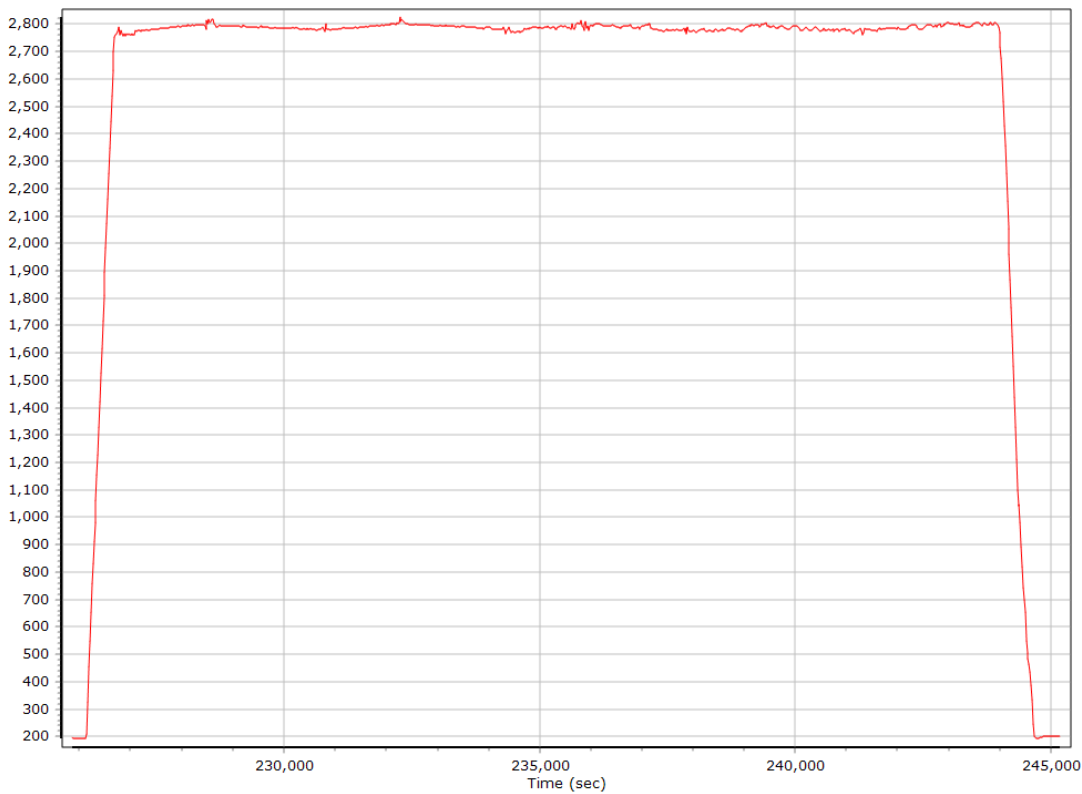


Forward Processed Trajectory Information

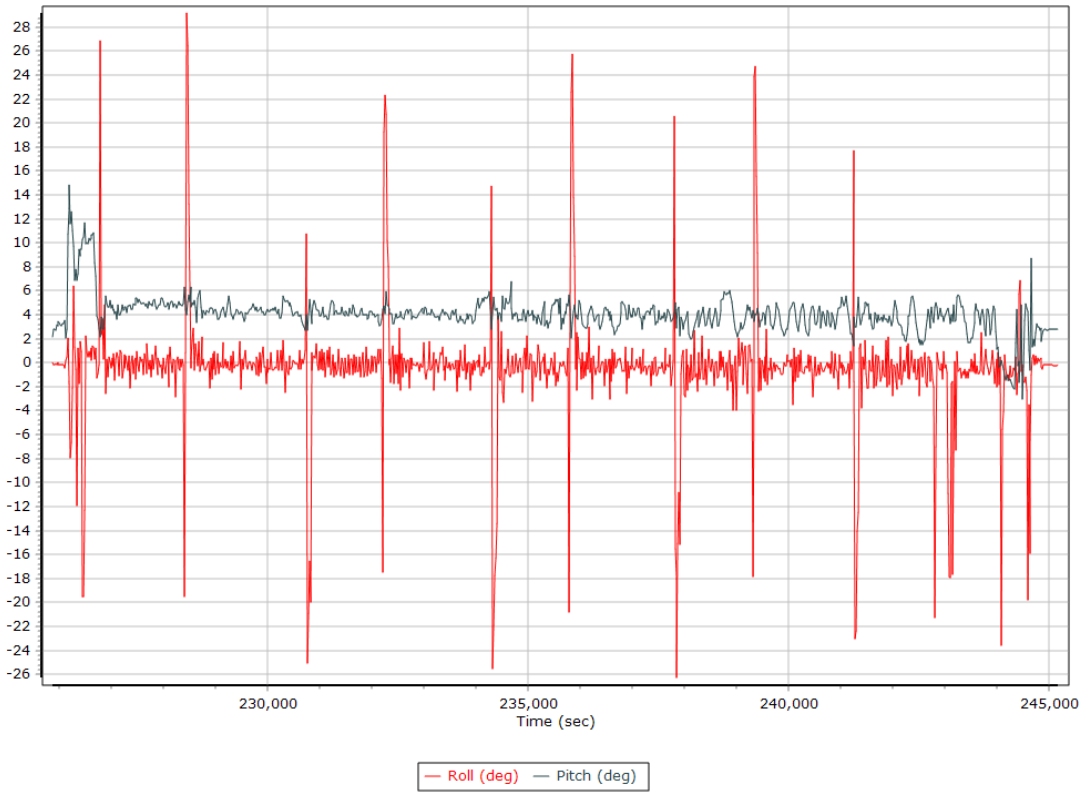
Top View



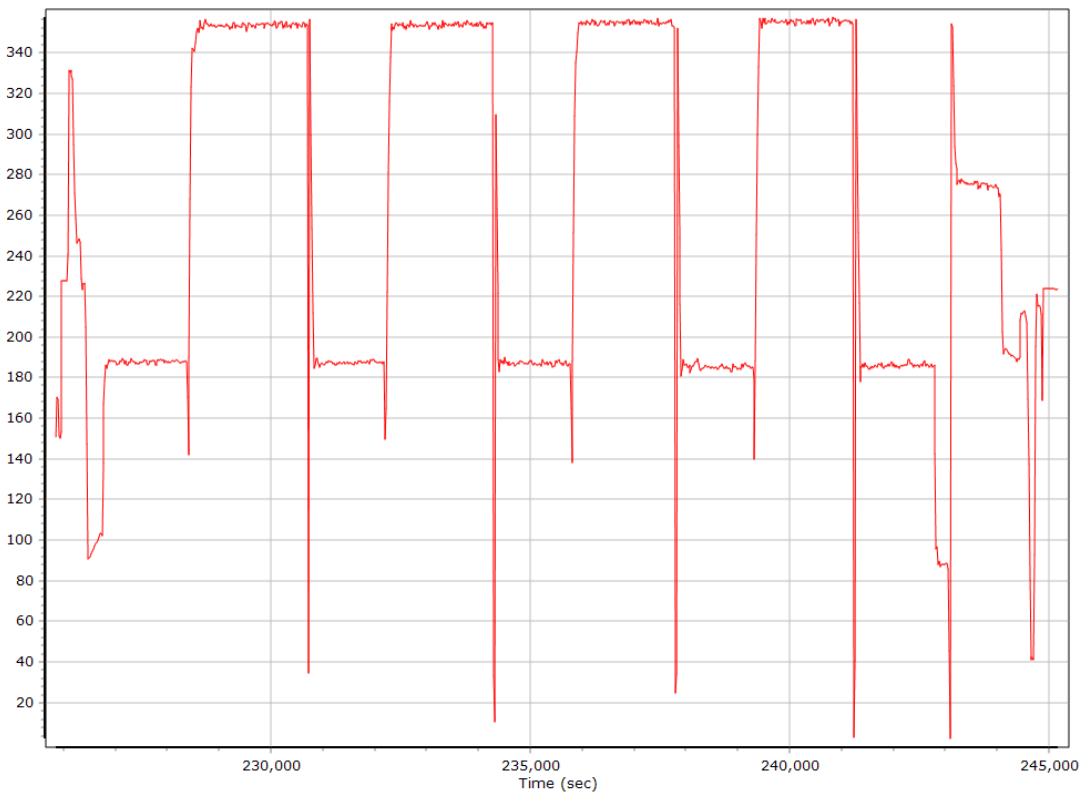
Altitude



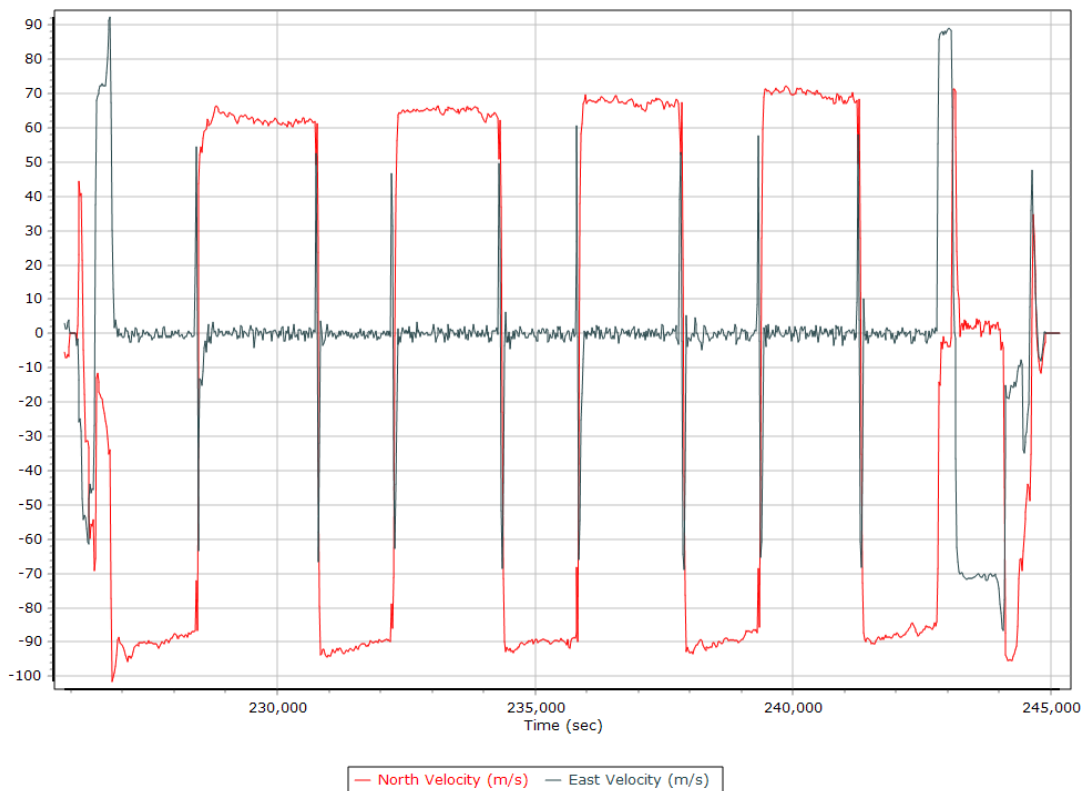
Roll/Pitch



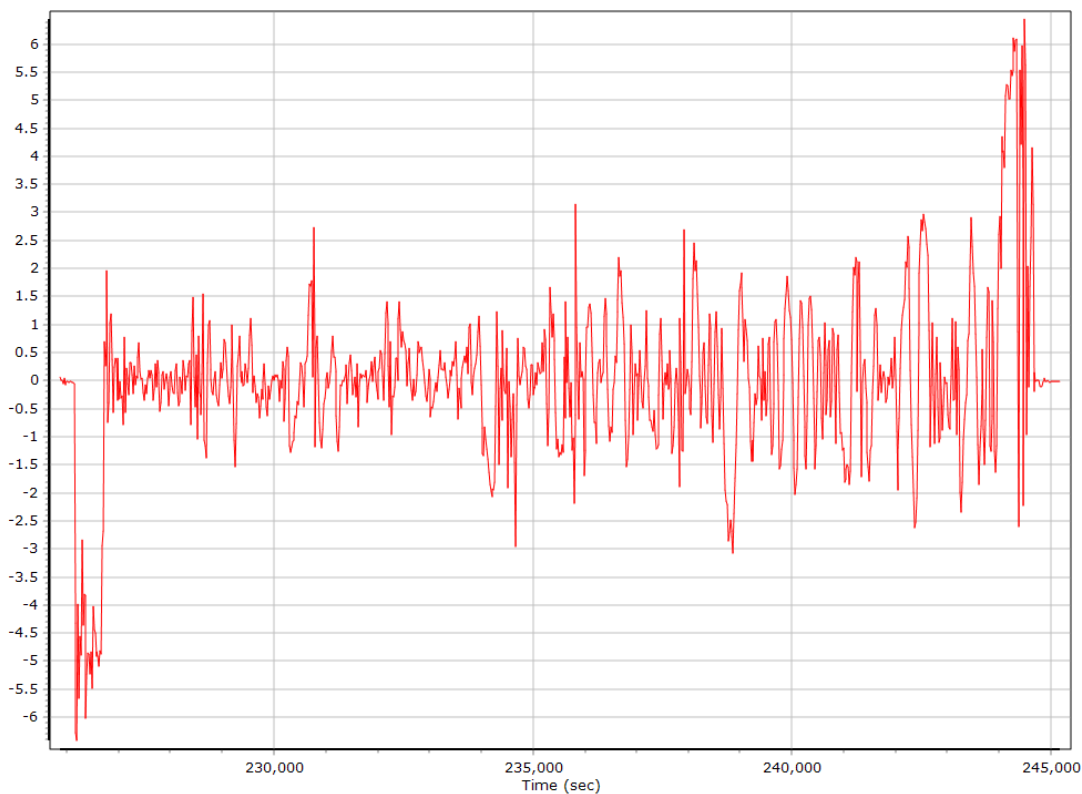
Heading



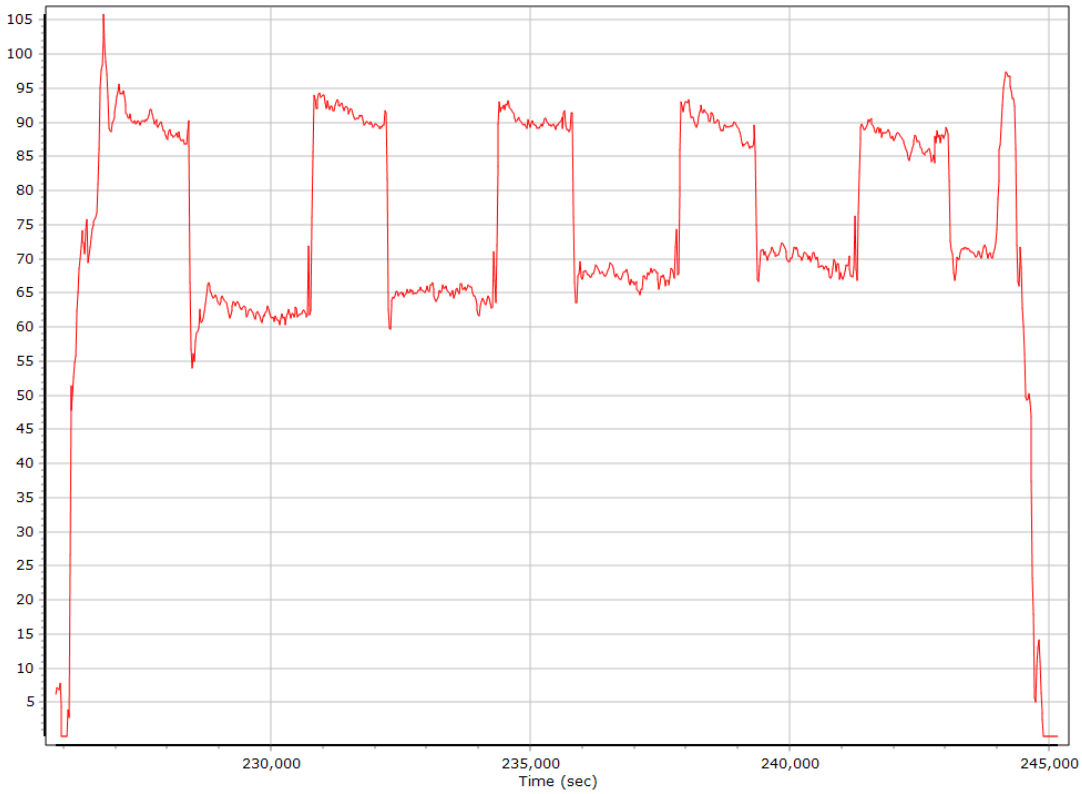
North/East Velocity



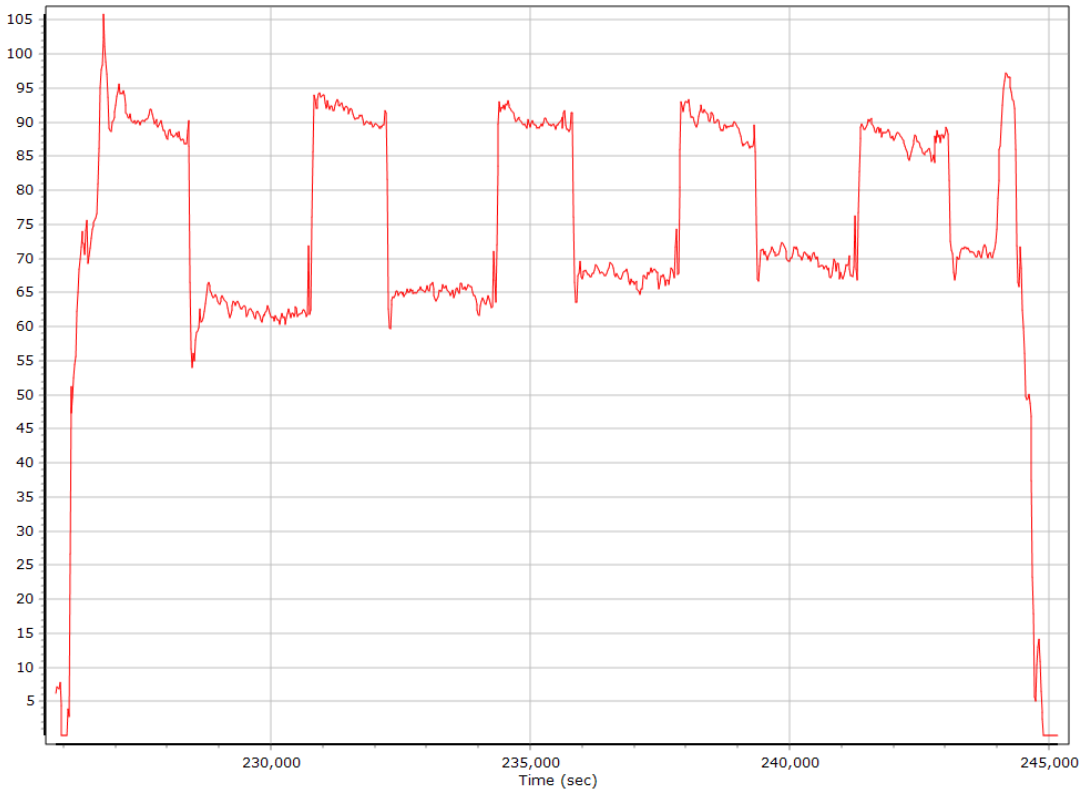
Down Velocity



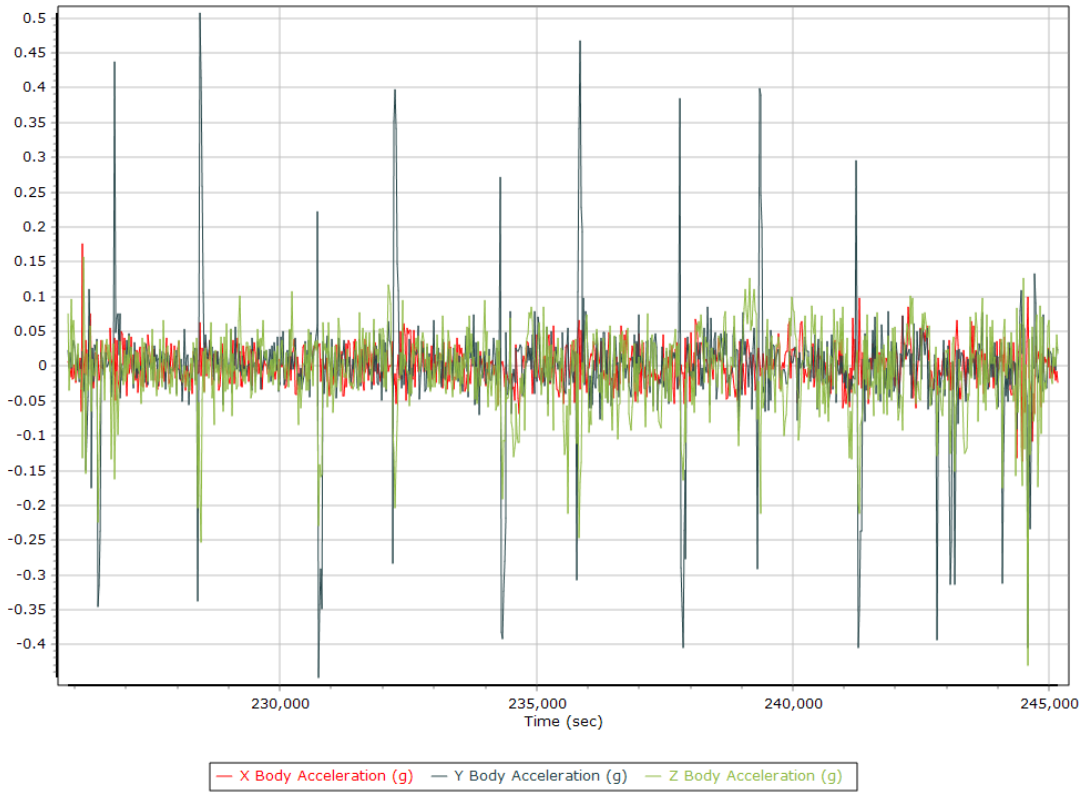
Total Speed



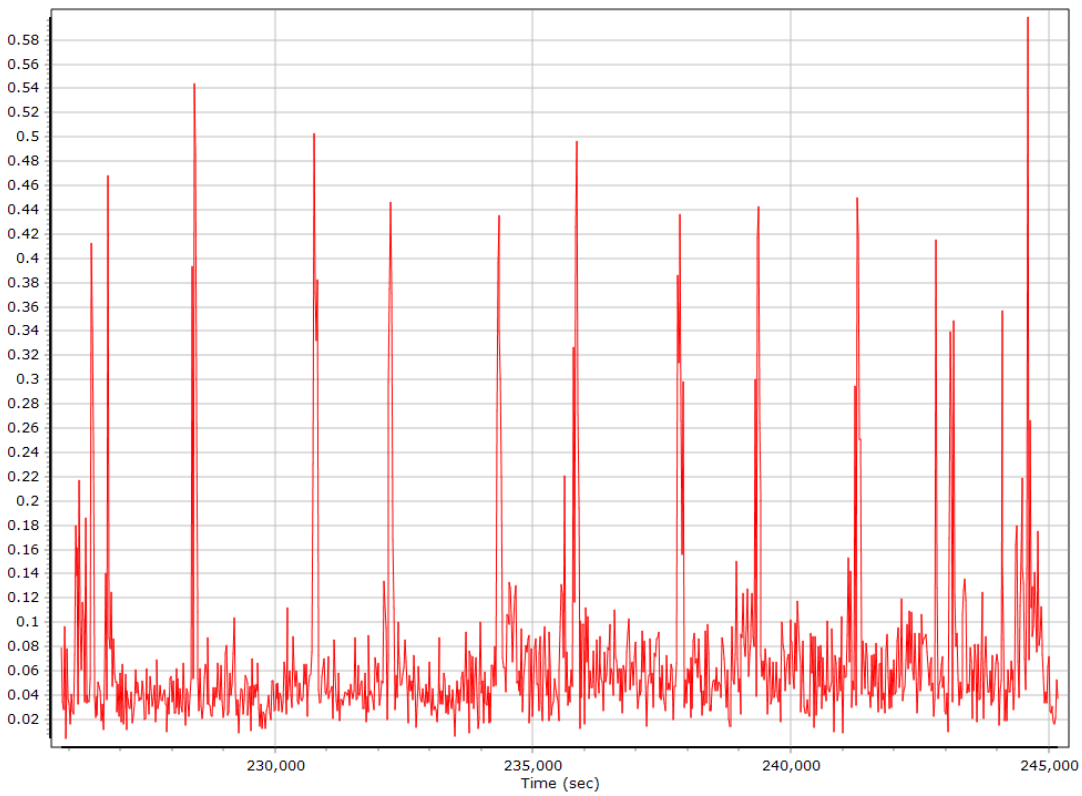
Ground Speed



Body Acceleration



Total Body Acceleration



Body Angular Rate

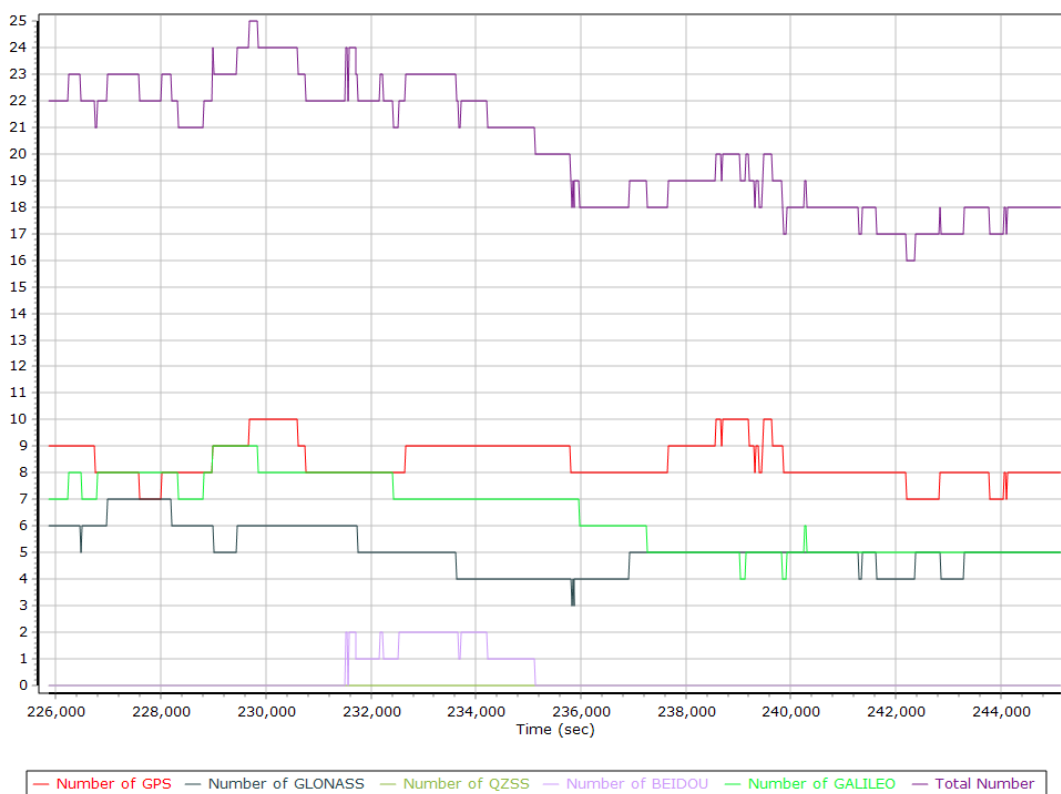


GNSS QC

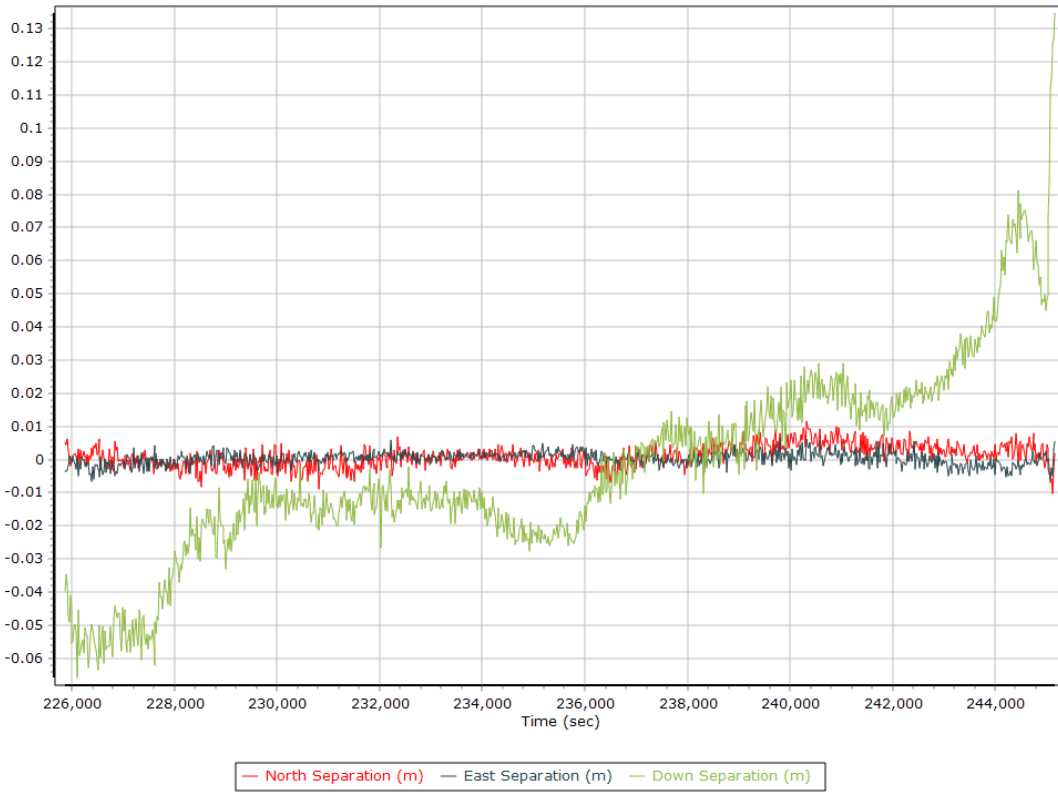
GNSS QC Statistics

Statistics	Min	Max	Mean
Baseline length (km)	0.00	0.00	
Number of GPS SV	7	10	8
Number of GLONASS SV	3	7	5
Number of QZSS SV	0	0	0
Number of BEIDOU SV	0	2	0
Number of GALILEO SV	4	9	6
Total number of SV	16	25	20
PDOP	0.97	1.45	1.18
QC Solution Gaps	0.00	0.00	
Solution Type	Fixed	Float	No solution
Epoch (sec)	19735.00	0.00	0.00
Percentage	100.00	0.00	0.00

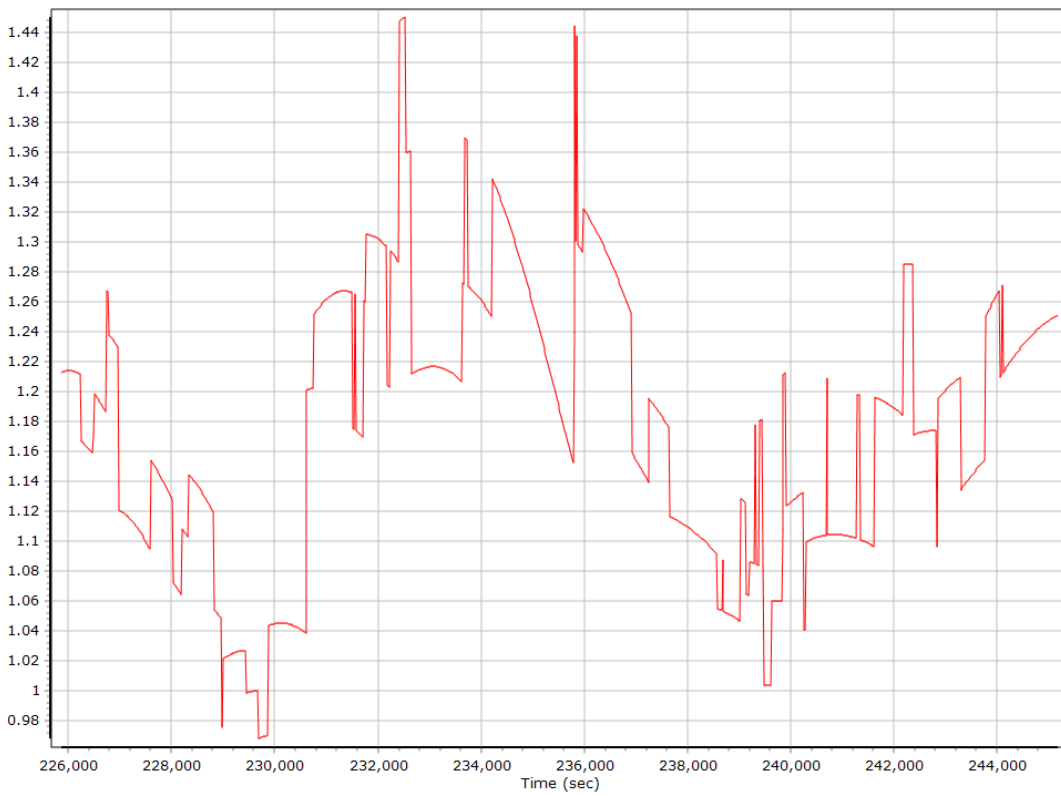
Num SVs in solution



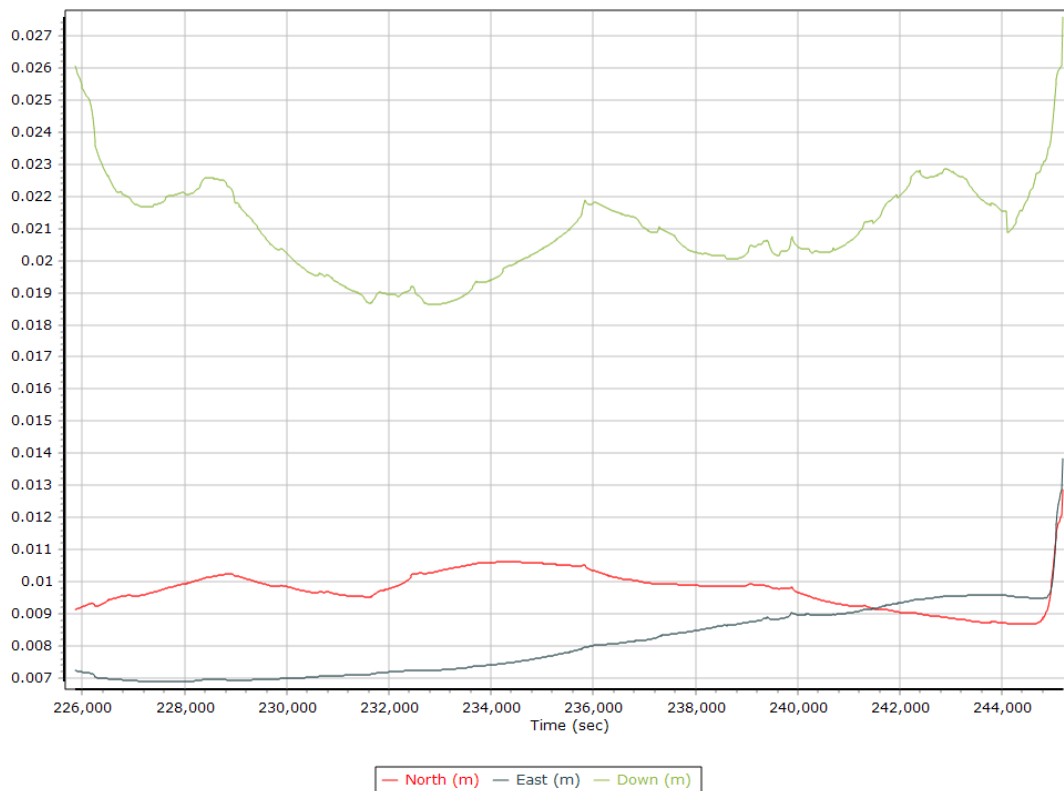
Forward/Reverse Separation



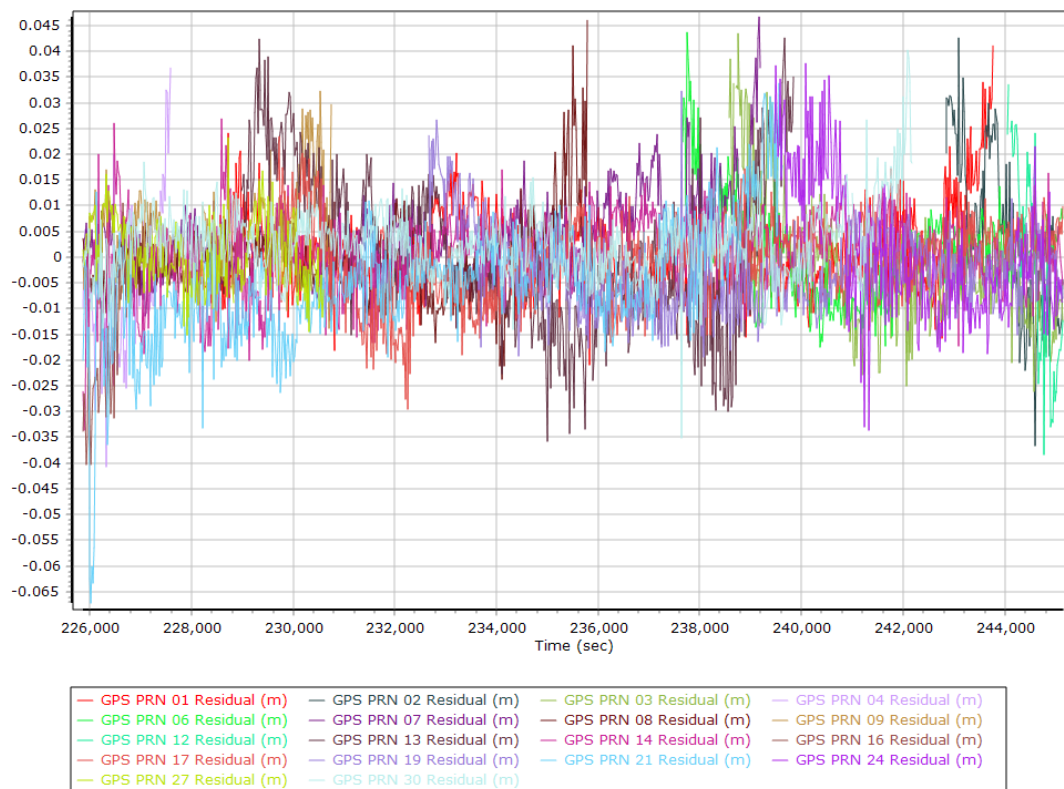
PDOP



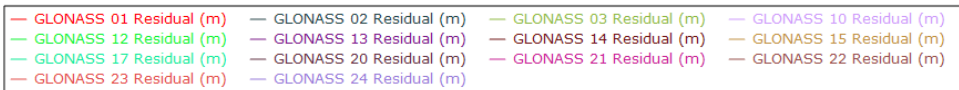
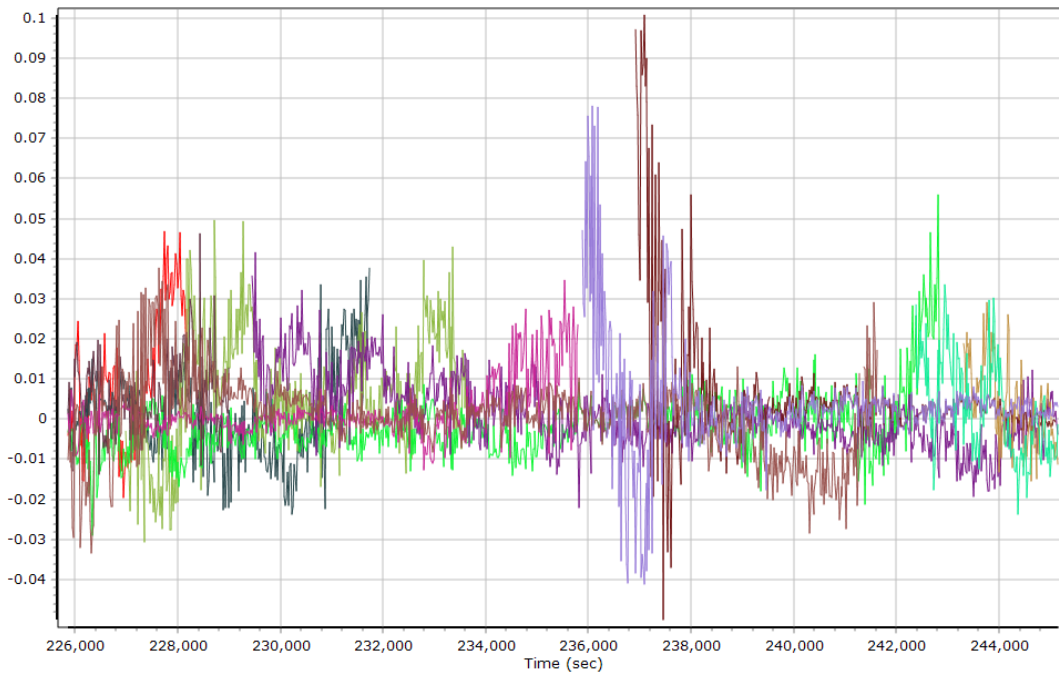
Estimated Position Accuracy




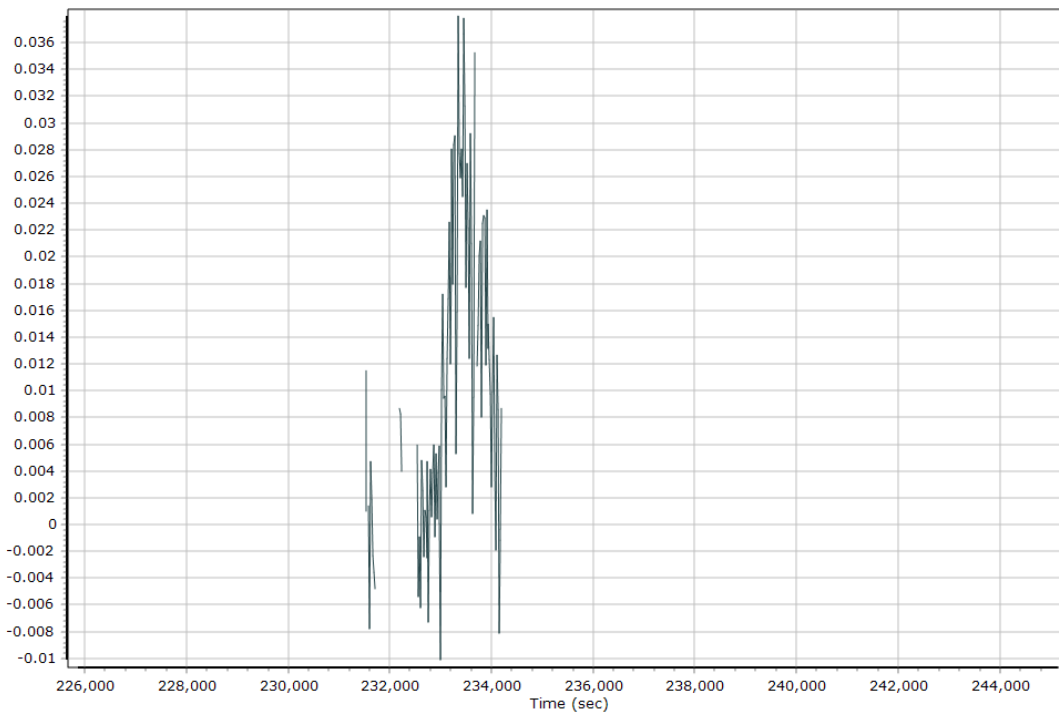
GPS Residuals



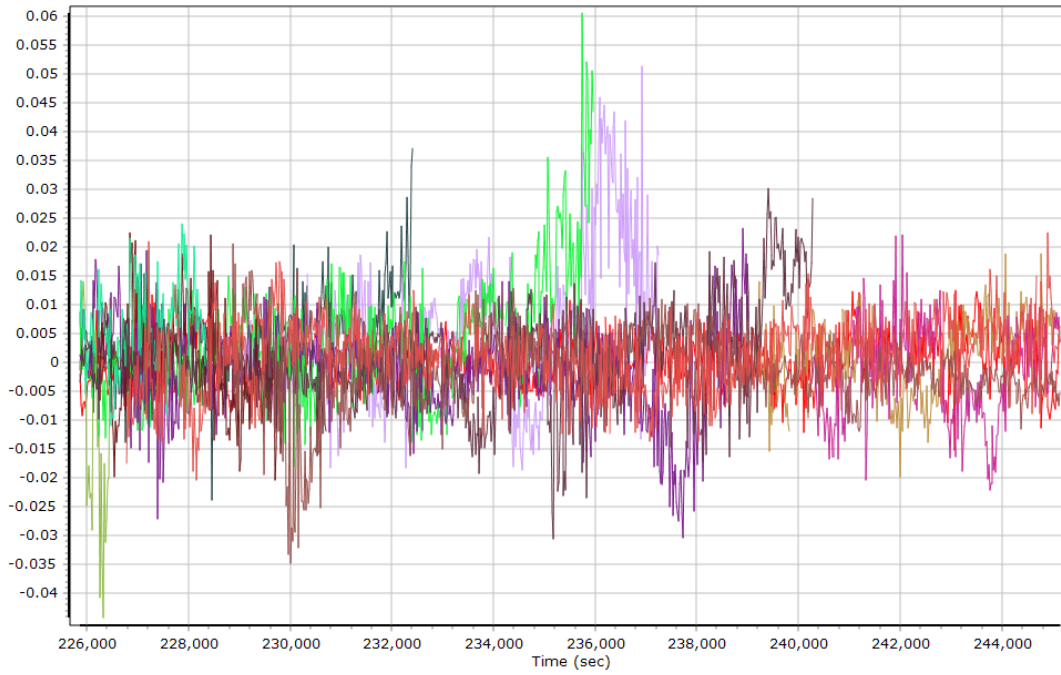
GLONASS Residuals



BEIDOU Residuals



GALILEO Residuals



- | | | | |
|---------------------------|---------------------------|---------------------------|---------------------------|
| — GALILEO 02 Residual (m) | — GALILEO 03 Residual (m) | — GALILEO 05 Residual (m) | — GALILEO 07 Residual (m) |
| — GALILEO 08 Residual (m) | — GALILEO 11 Residual (m) | — GALILEO 12 Residual (m) | — GALILEO 15 Residual (m) |
| — GALILEO 24 Residual (m) | — GALILEO 25 Residual (m) | — GALILEO 27 Residual (m) | — GALILEO 30 Residual (m) |
| — GALILEO 36 Residual (m) | | | |

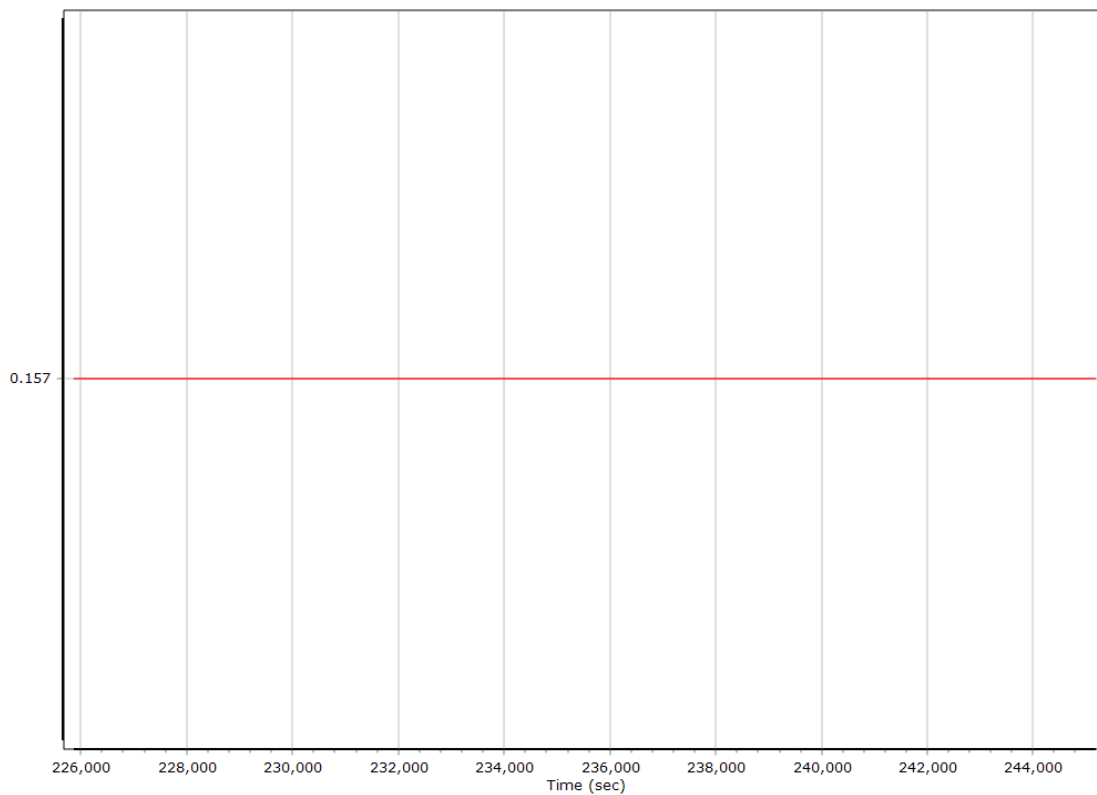
GNSS-Inertial Processor Configuration

Processing mode	IN-Fusion PP-RTX		
Stabilized mount	False		
Processing start time	225405.000 (04/19/2022 14:36:45)		
Processing end time	245197.000 (04/19/2022 20:06:37)		
Initial attitude source	Real-Time VNAV/RNAV Attitude		
IMU Sensor Context	Processing with Onboard IMU		
Reference to IMU lever arm (m)	0.000	0.000	0.000
Reference to IMU mounting angles (deg)	0.000	0.000	180.000
Reference to Primary GNSS lever arm (m)	0.157	-0.150	-1.090
Reference to Primary GNSS lever arm std dev (m)	0.030	0.030	0.030
Aircraft to Reference mounting angles (deg)	0.000	0.000	0.000

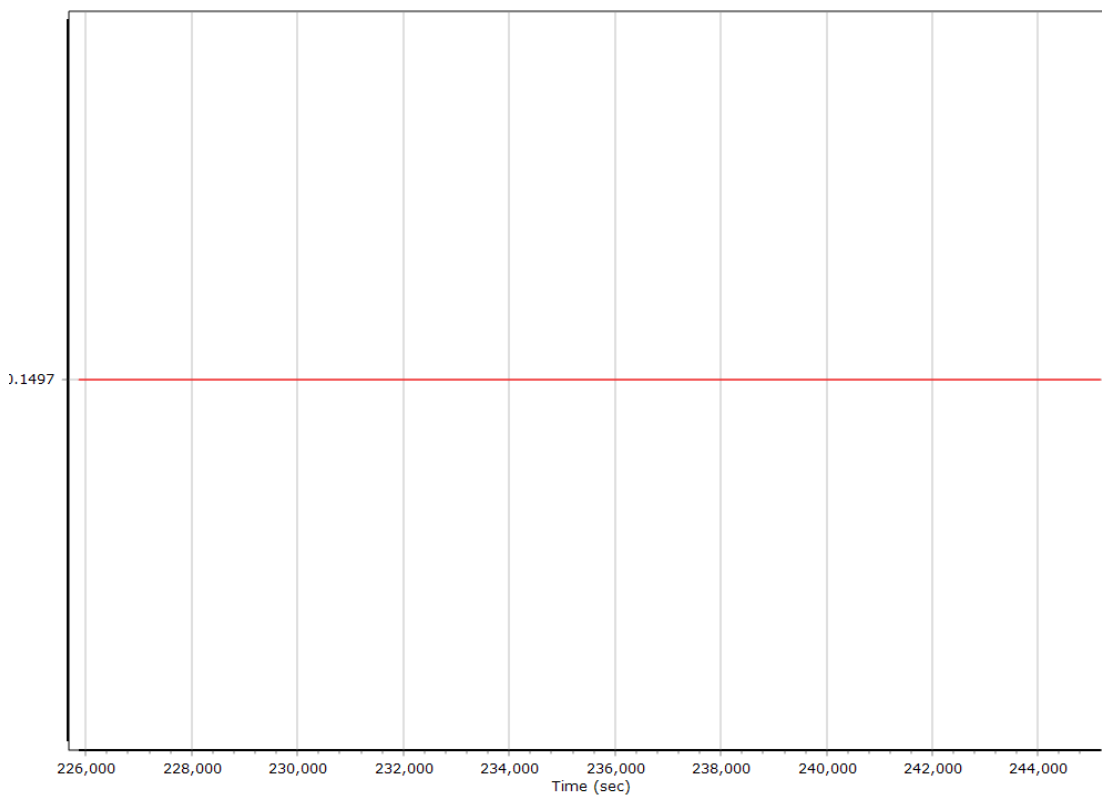
Calibrated Installation Parameters

Reference-Primary GNSS Lever Arm (m)

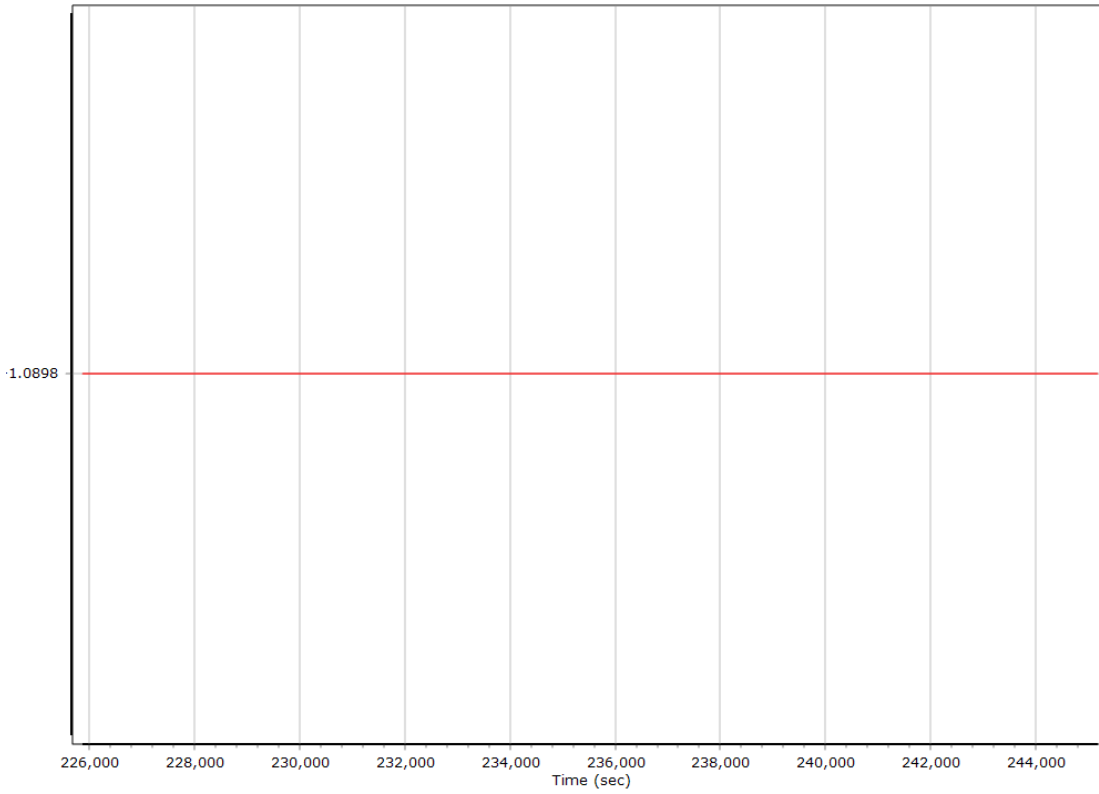
X Reference-Primary GNSS Lever Arm (m)



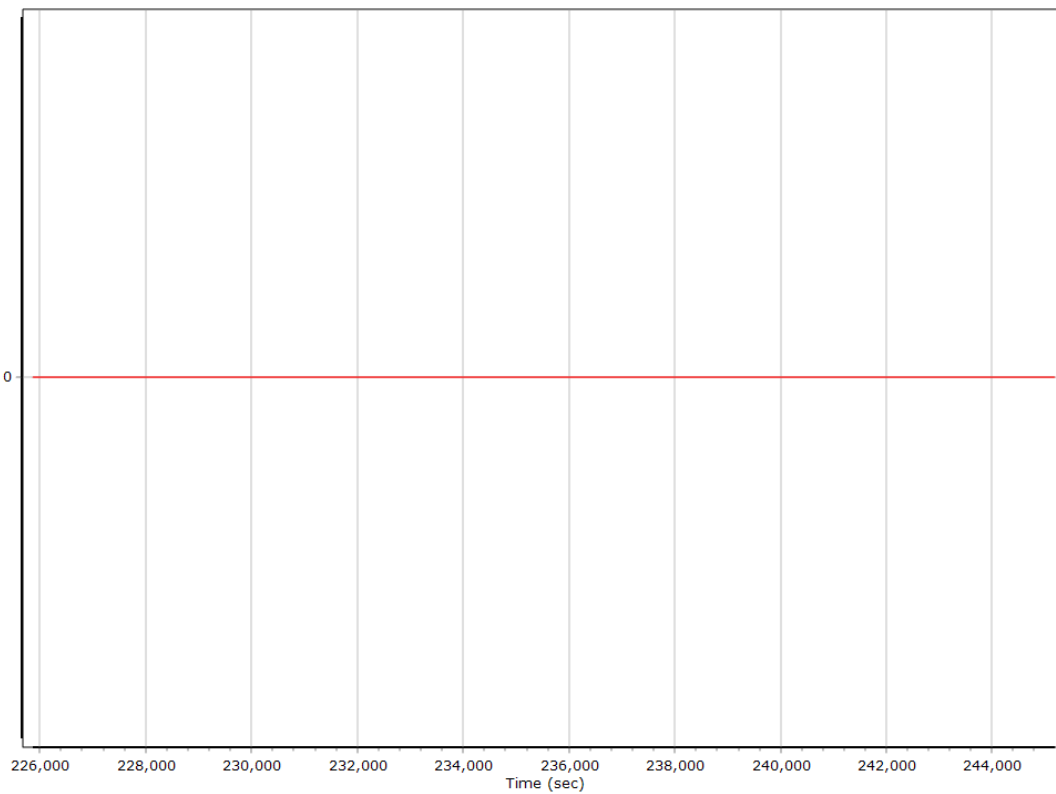
Y Reference-Primary GNSS Lever Arm (m)



Z Reference-Primary GNSS Lever Arm (m)



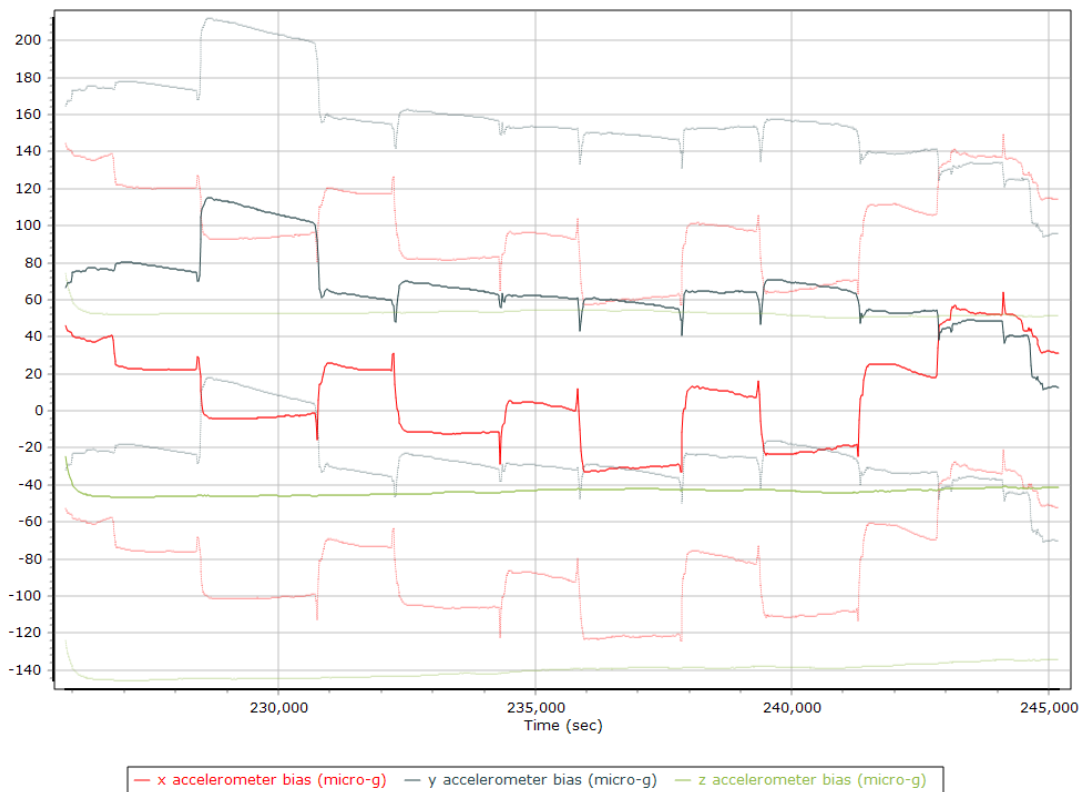
Reference-Primary GNSS Lever Arm Figure of Merit



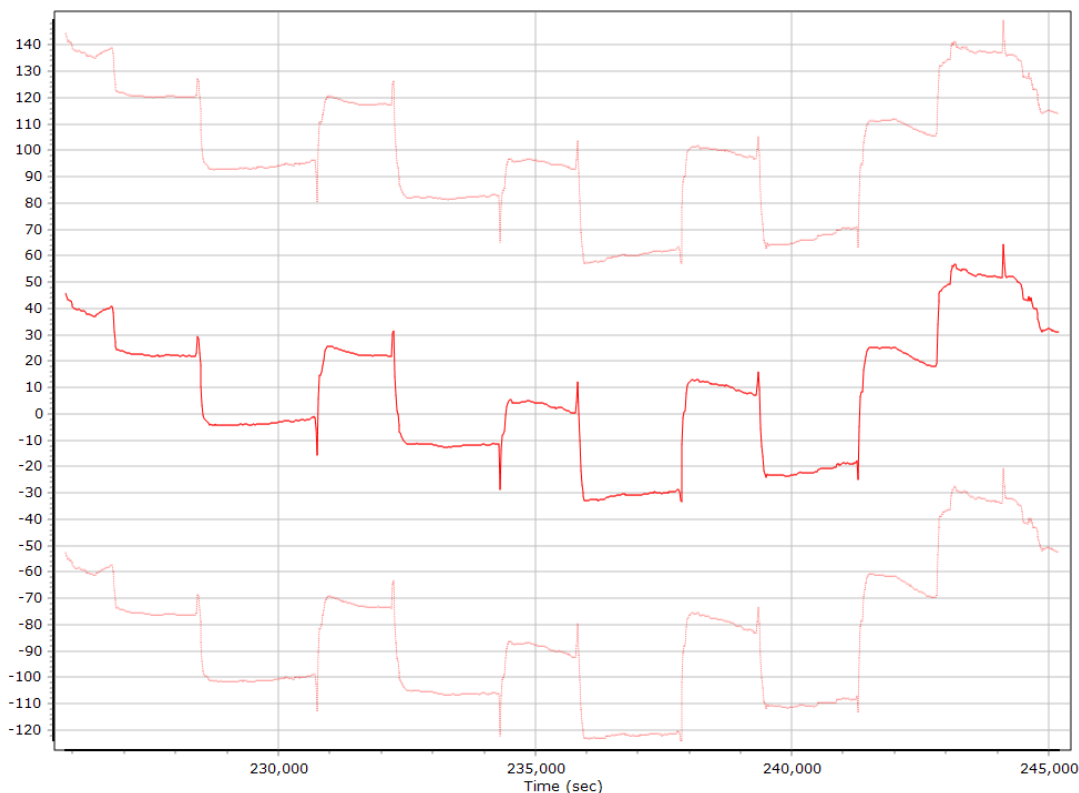
IN-Fusion QC

Forward Processed Estimated Errors, Reference Frame

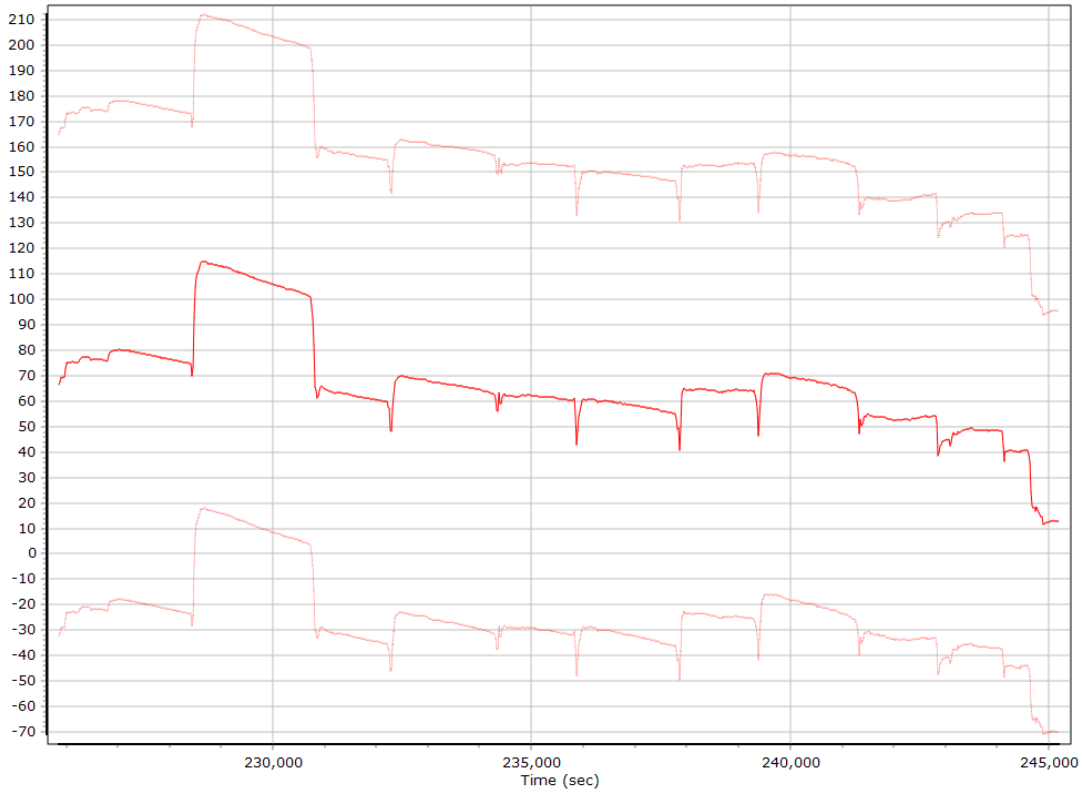
Accelerometer Bias (micro-g)



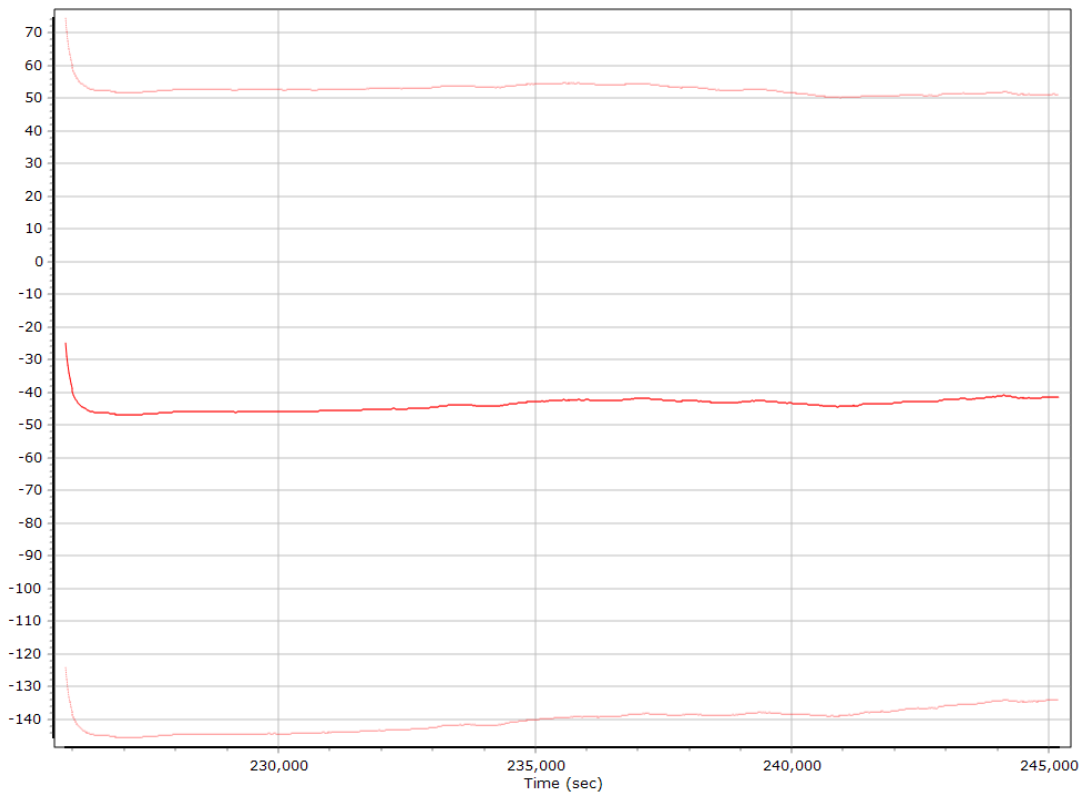
X Accelerometer Bias (micro-g)



Y Accelerometer Bias (micro-g)



Z Accelerometer Bias (micro-g)



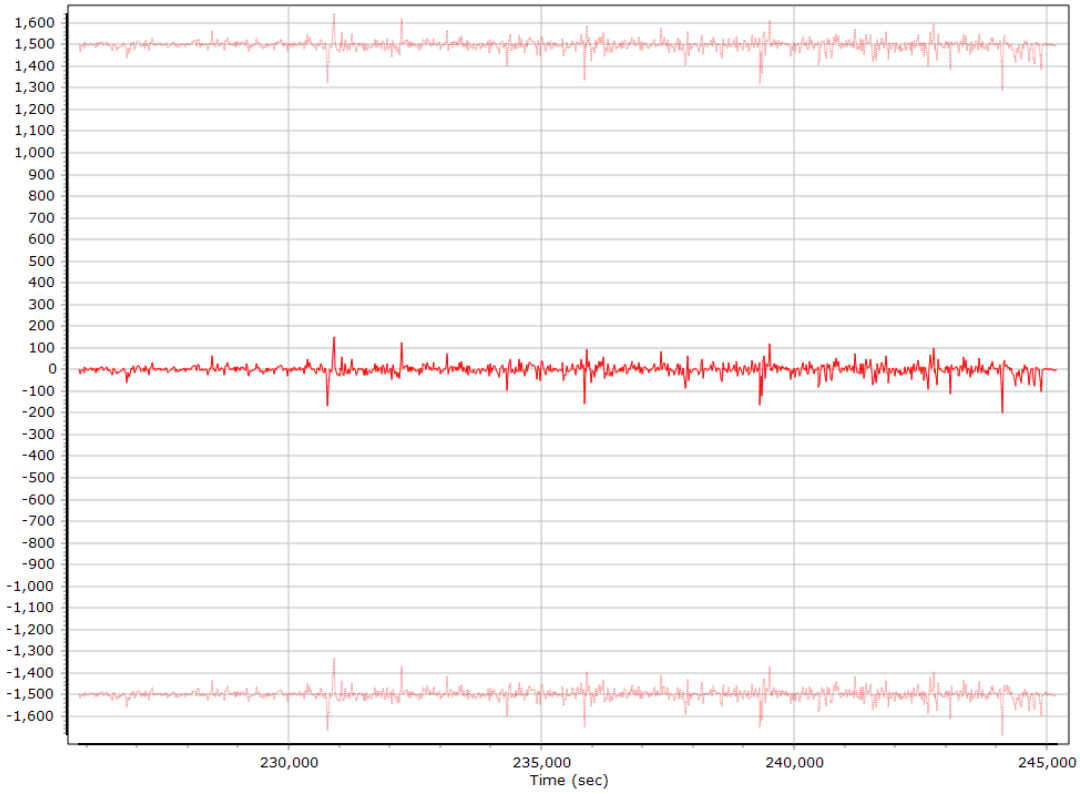
Accelerometer Scale Error (ppm)



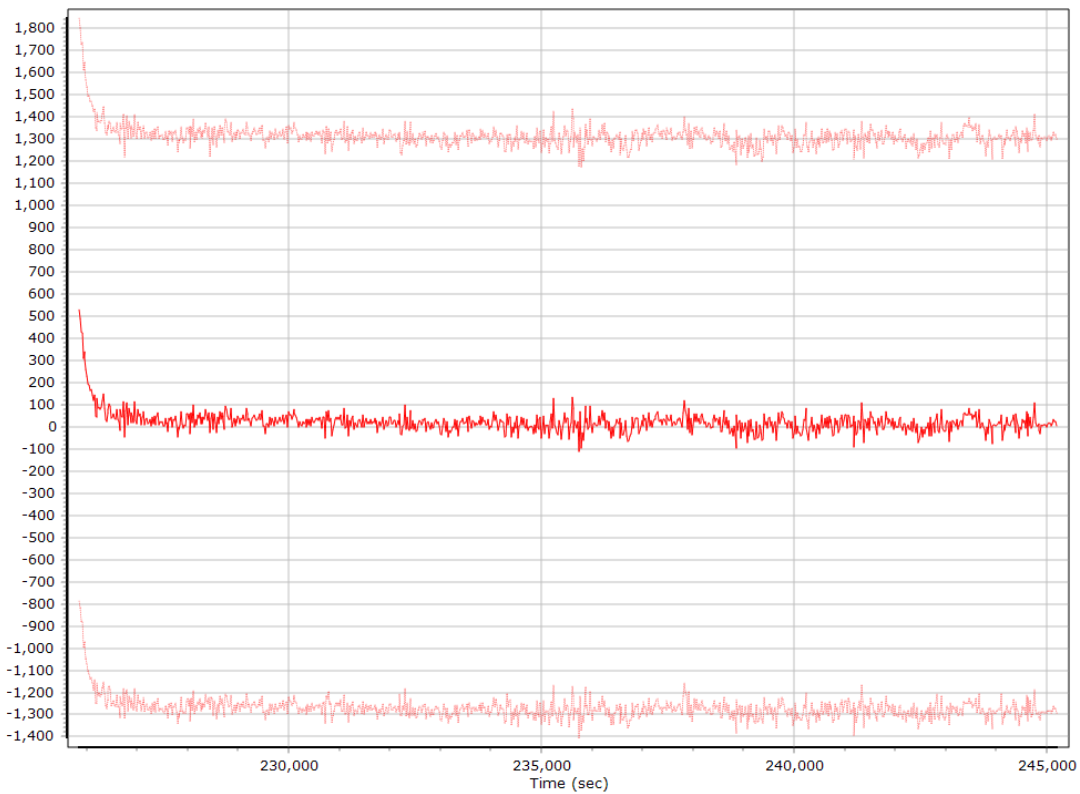
X Accelerometer Scale Error (ppm)



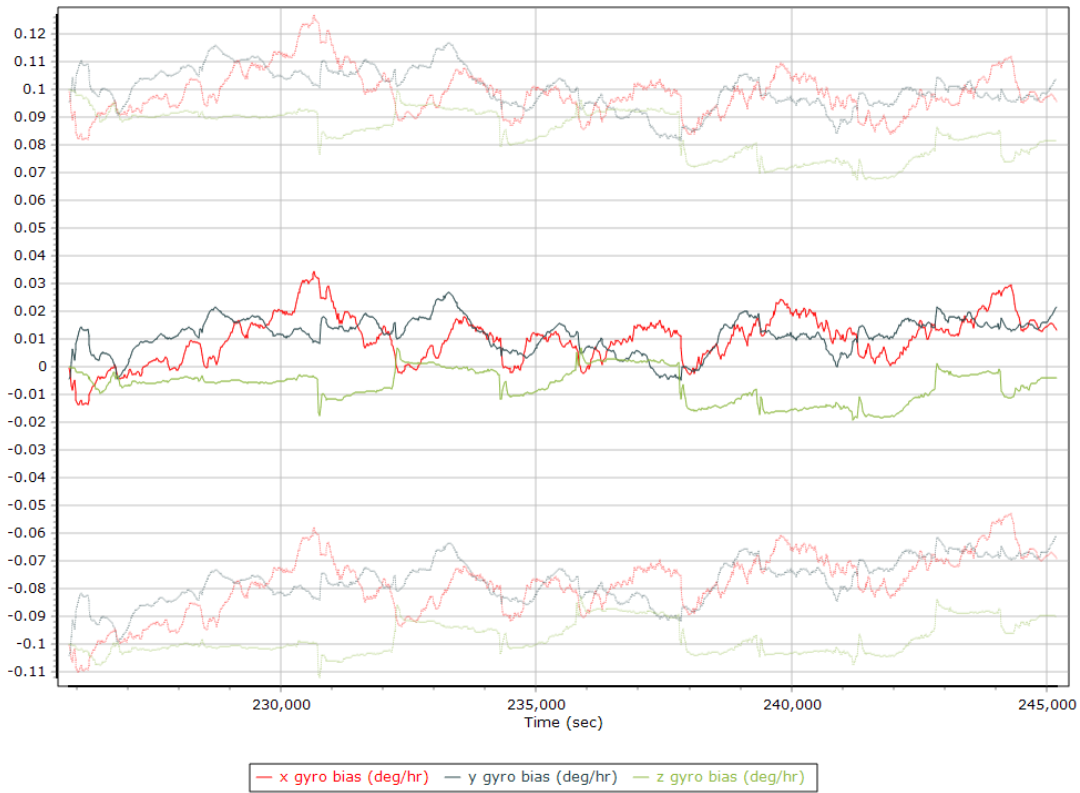
Y Accelerometer Scale Error (ppm)



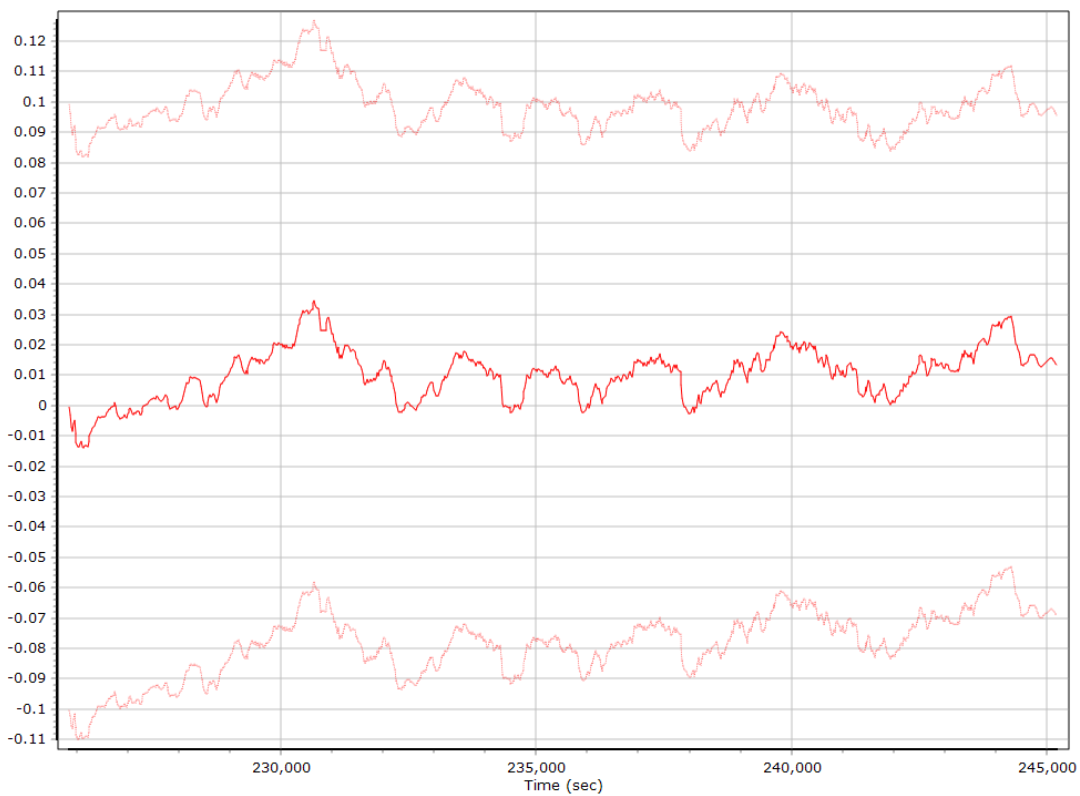
Z Accelerometer Scale Error (ppm)



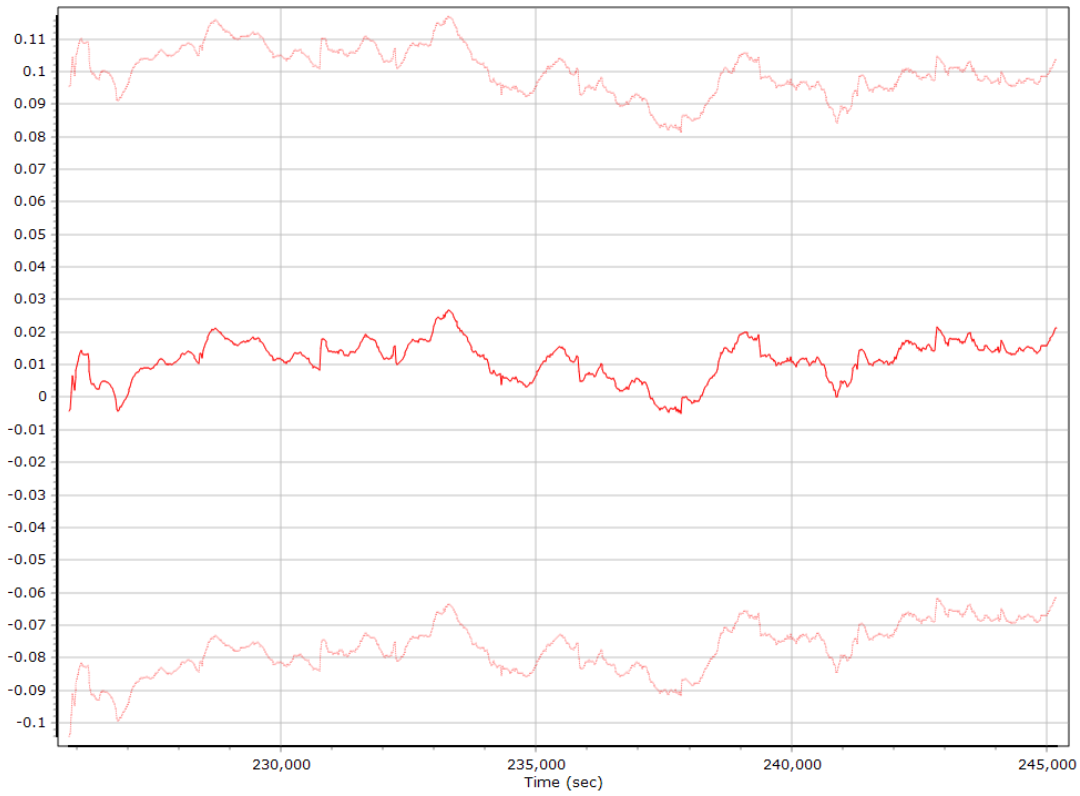
Gyro Bias (deg/h)



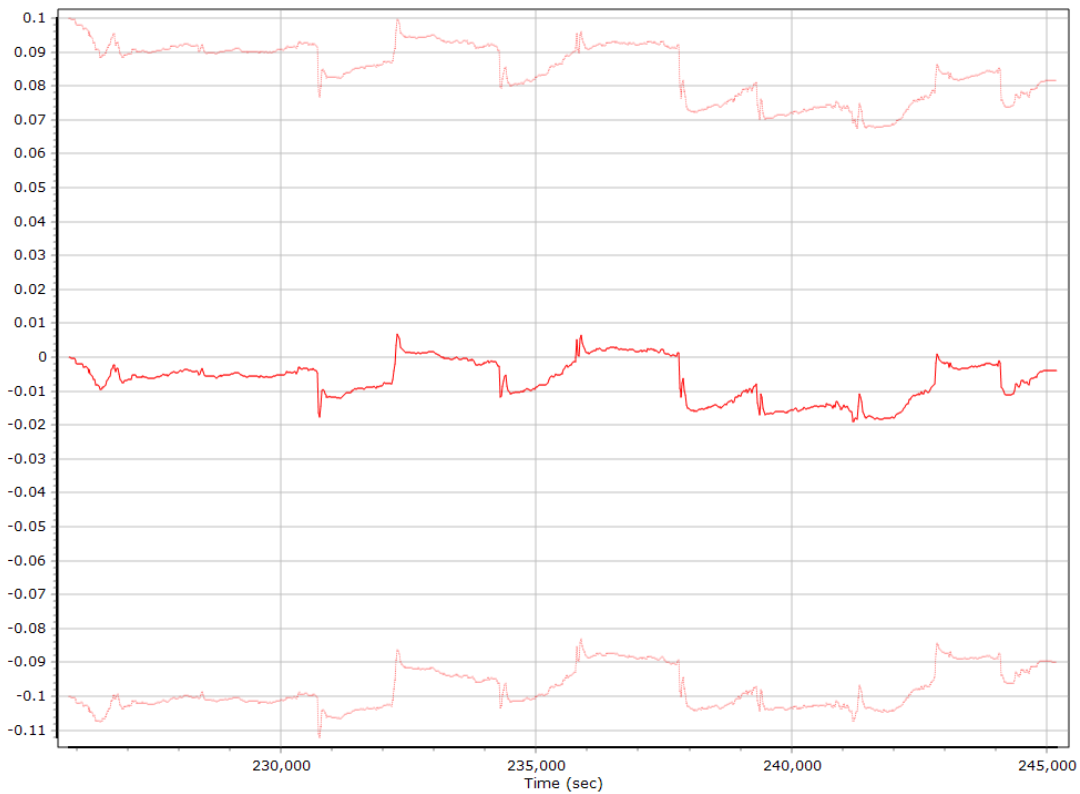
X Gyro Bias (deg/h)



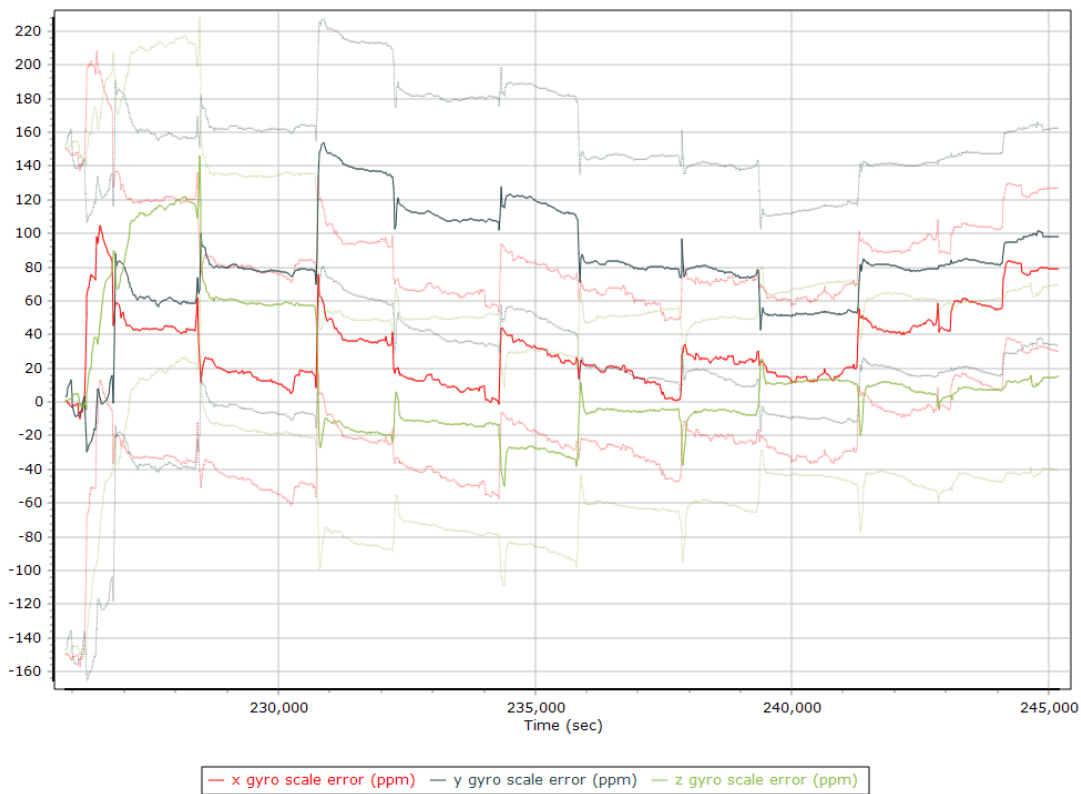
Y Gyro Bias (deg/h)



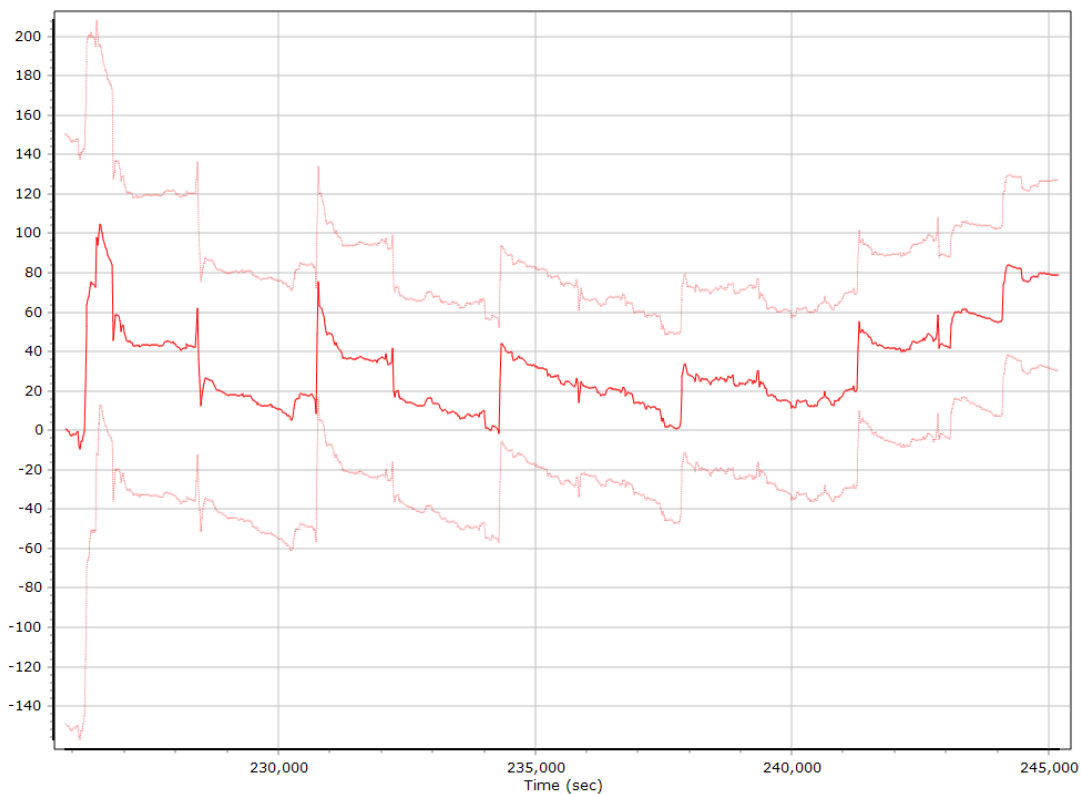
Z Gyro Bias (deg/h)



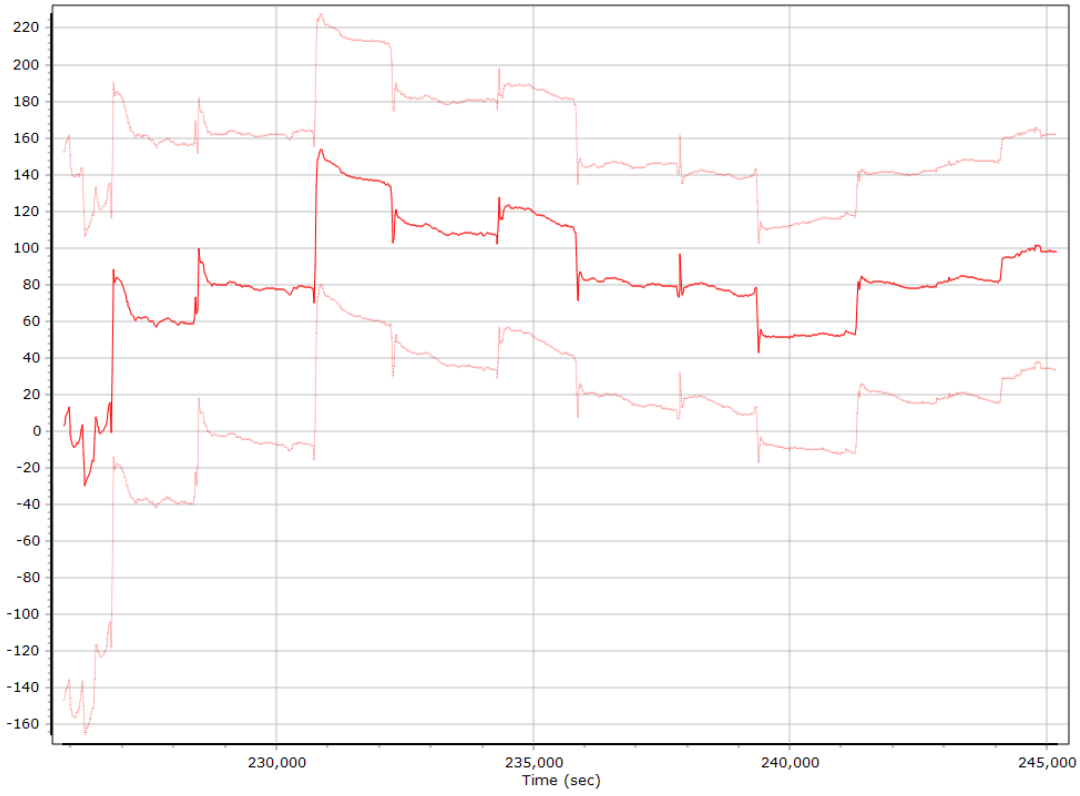
Gyro Scale Error (ppm)



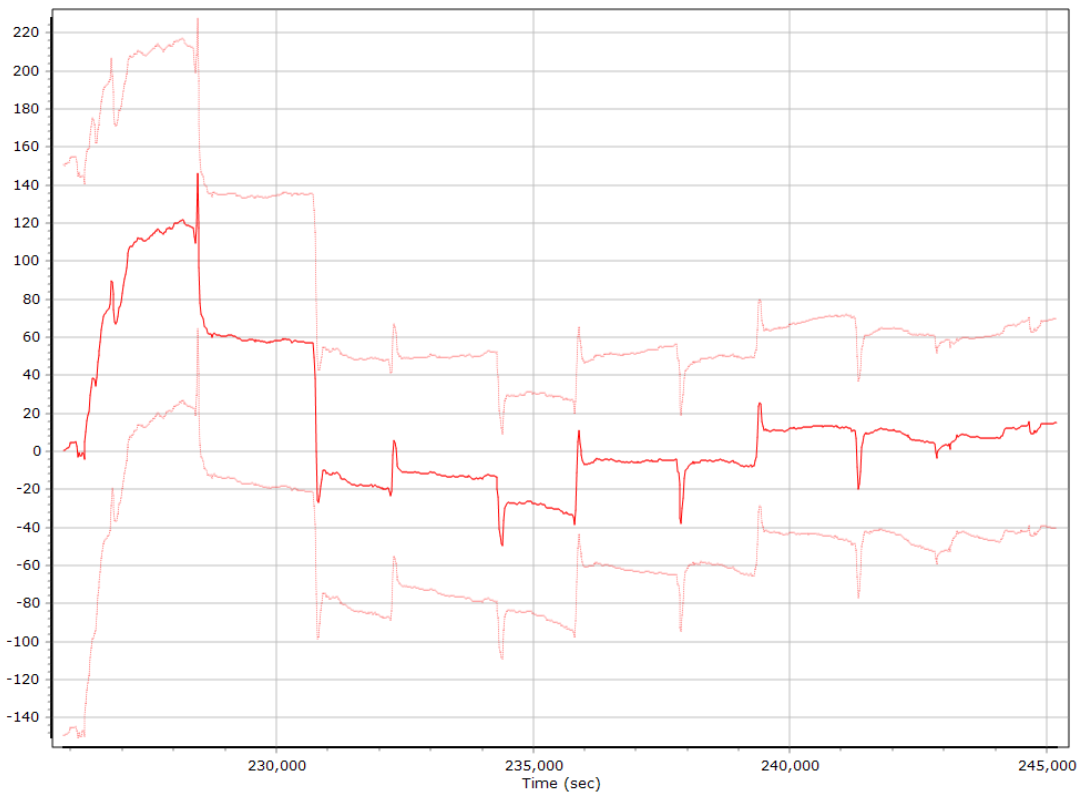
X Gyro Scale Error (ppm)



Y Gyro Scale Error (ppm)

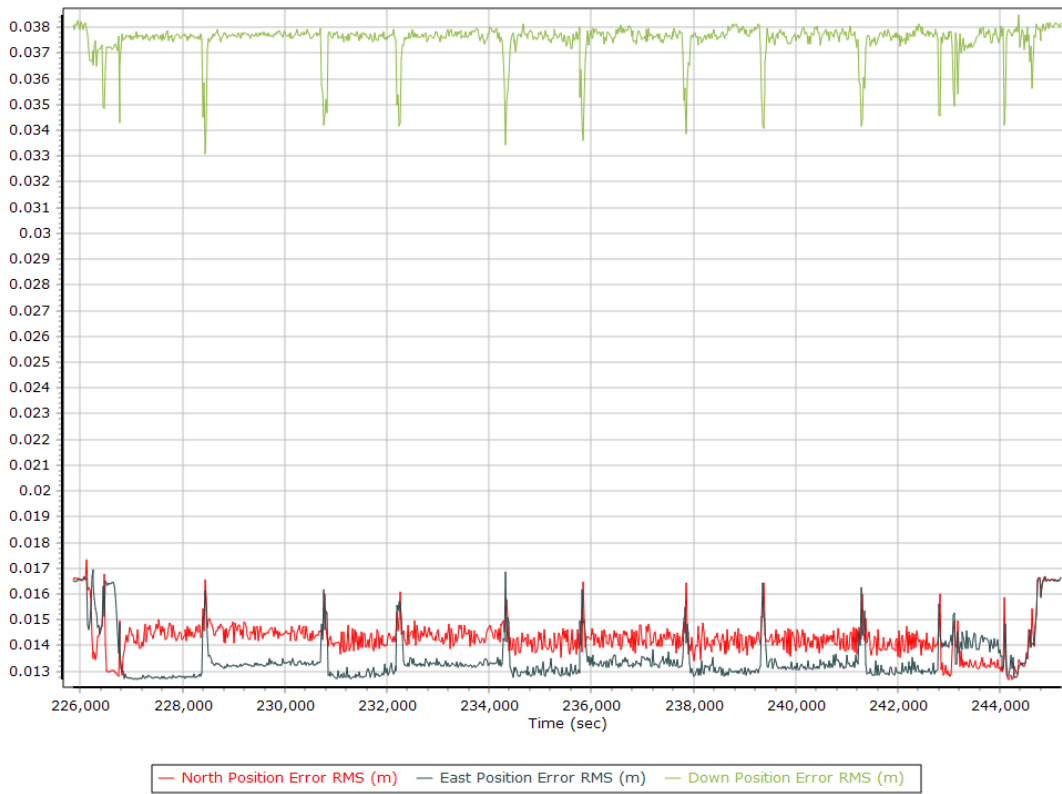


Z Gyro Scale Error (ppm)

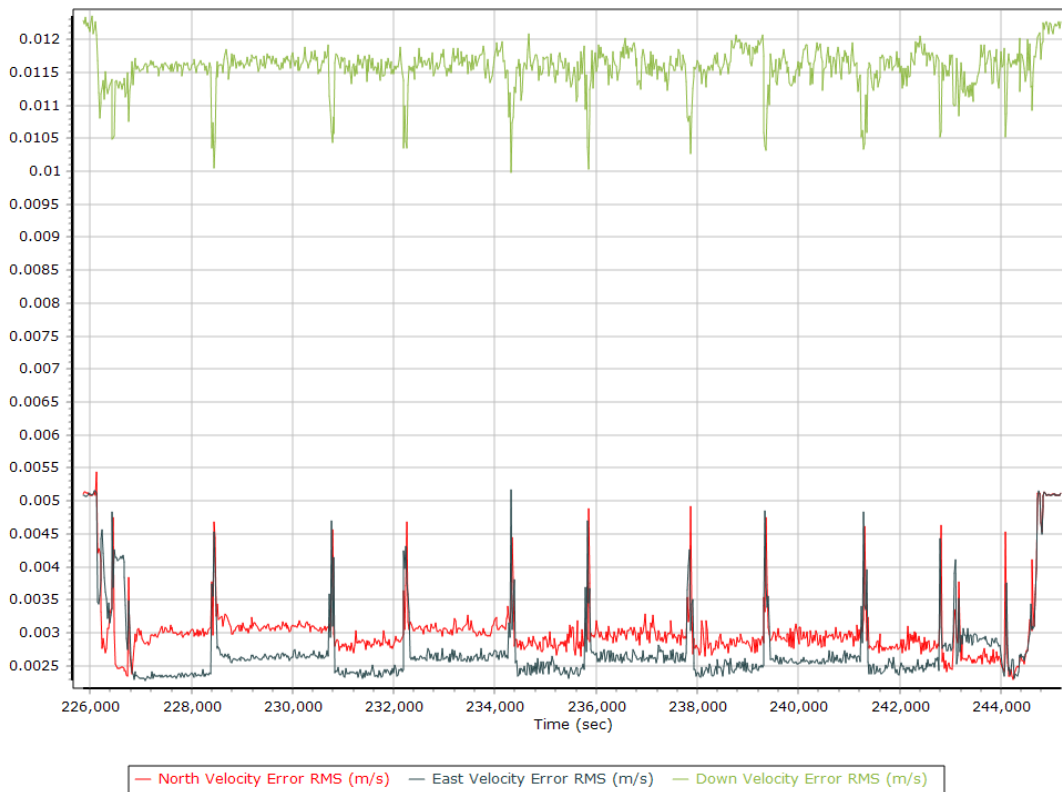


Smoothed Performance Metrics

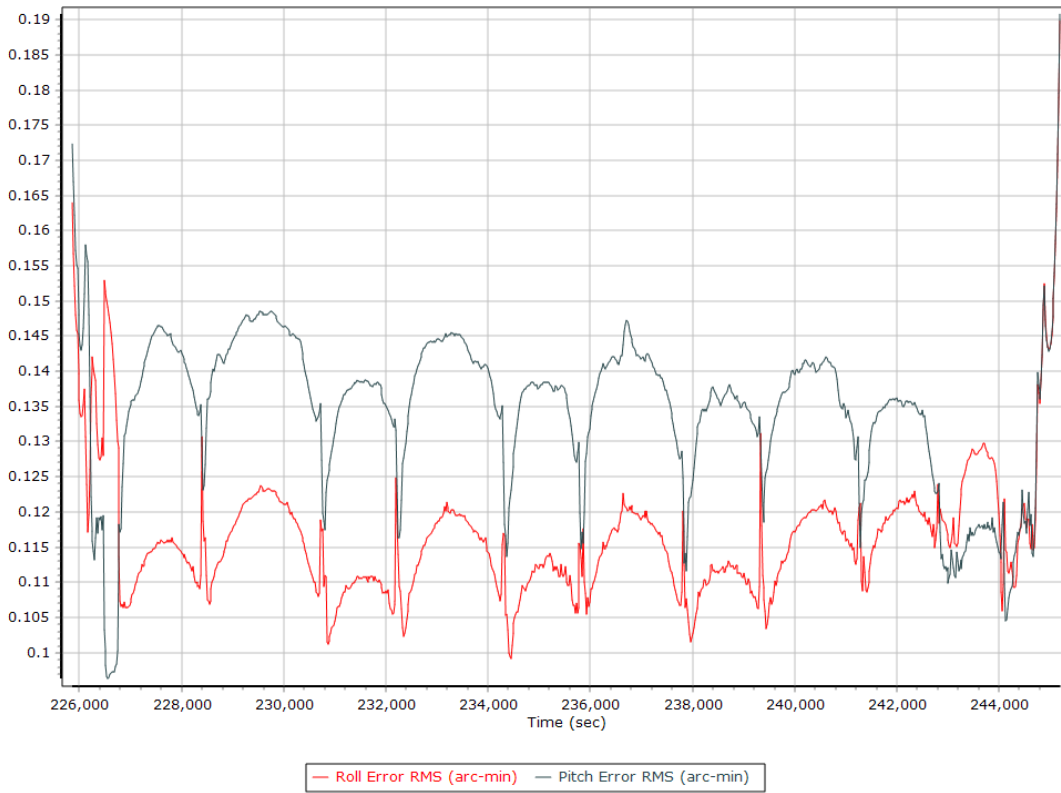
Position Error RMS (m)



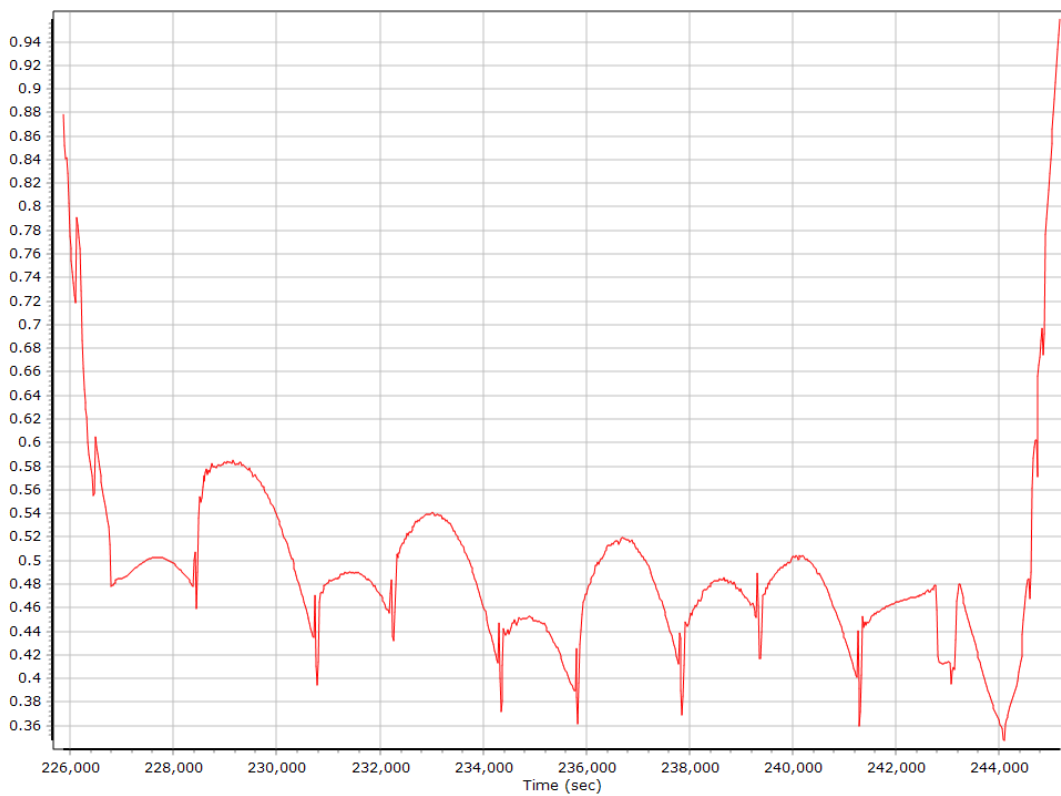
Velocity Error RMS (m/s)



Roll/Pitch Error RMS (arc-min)

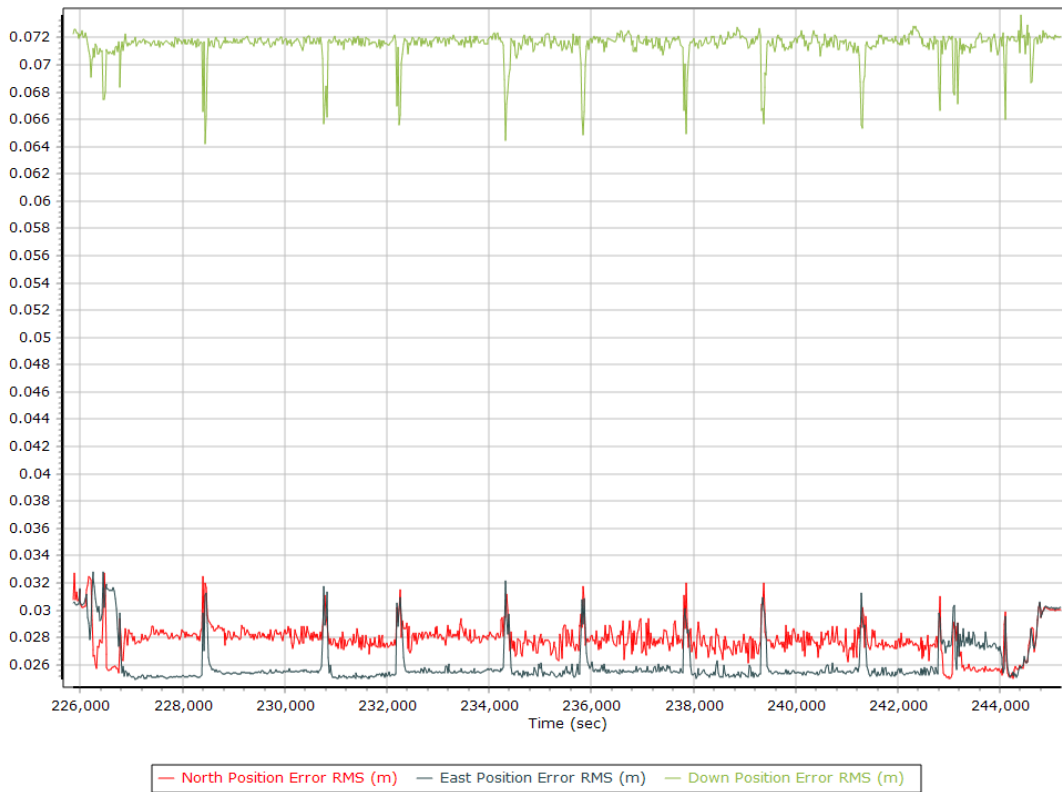


Heading Error RMS (arc-min)

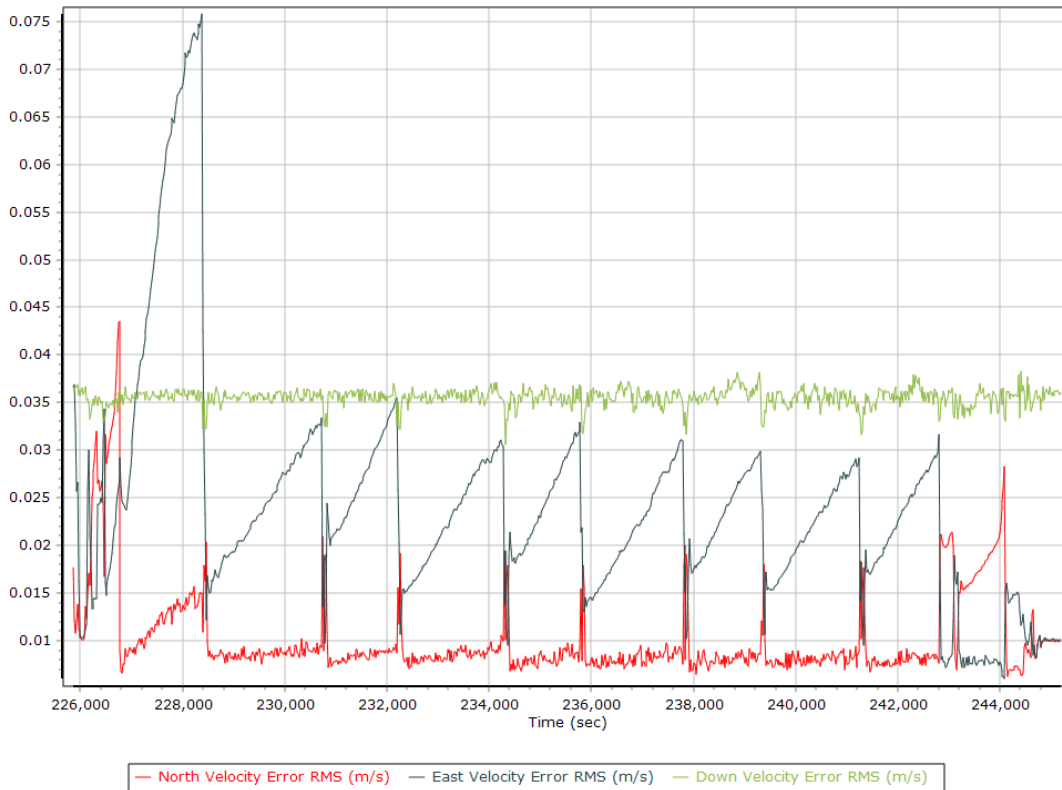


Forward Processed Performance Metrics

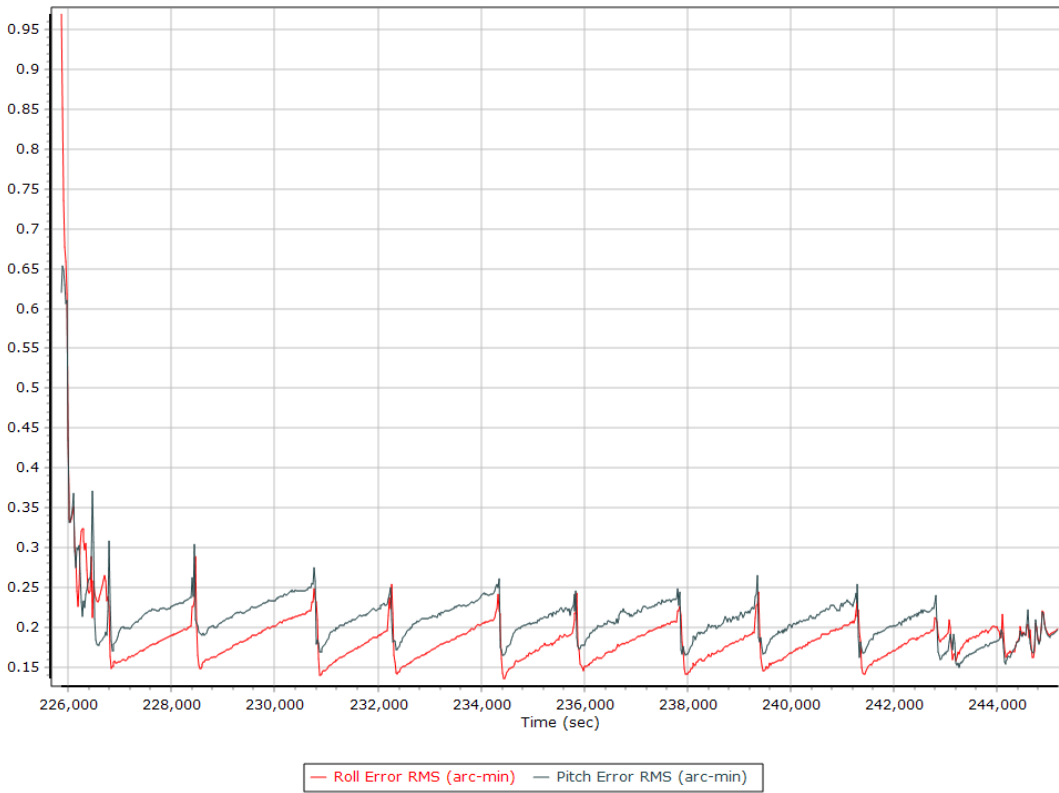
Position Error RMS (m)



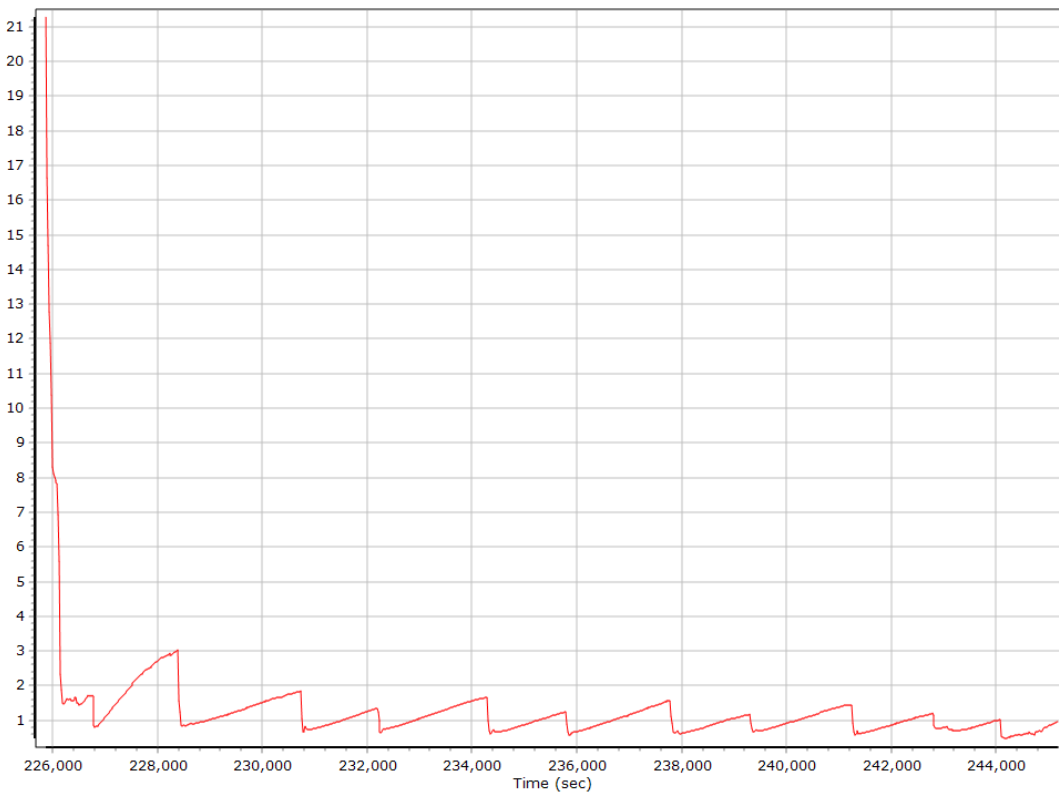
Velocity Error RMS (m/s)



Roll/Pitch Error RMS (arc-min)

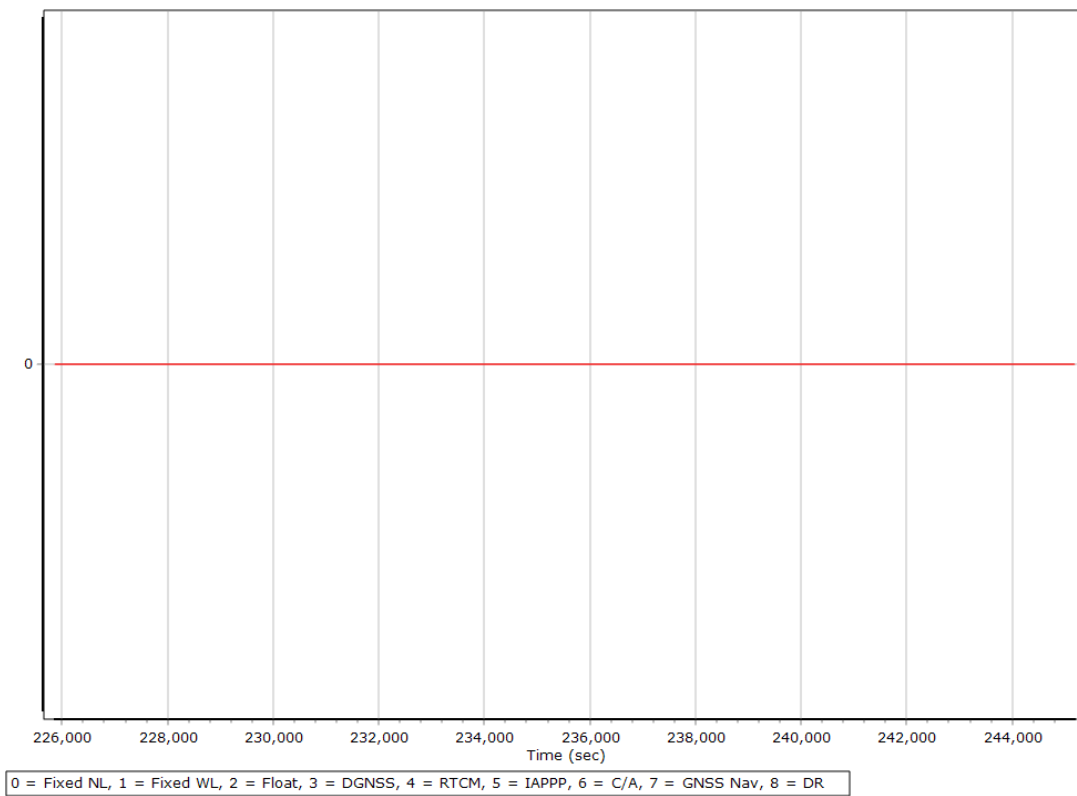


Heading Error RMS (arc-min)

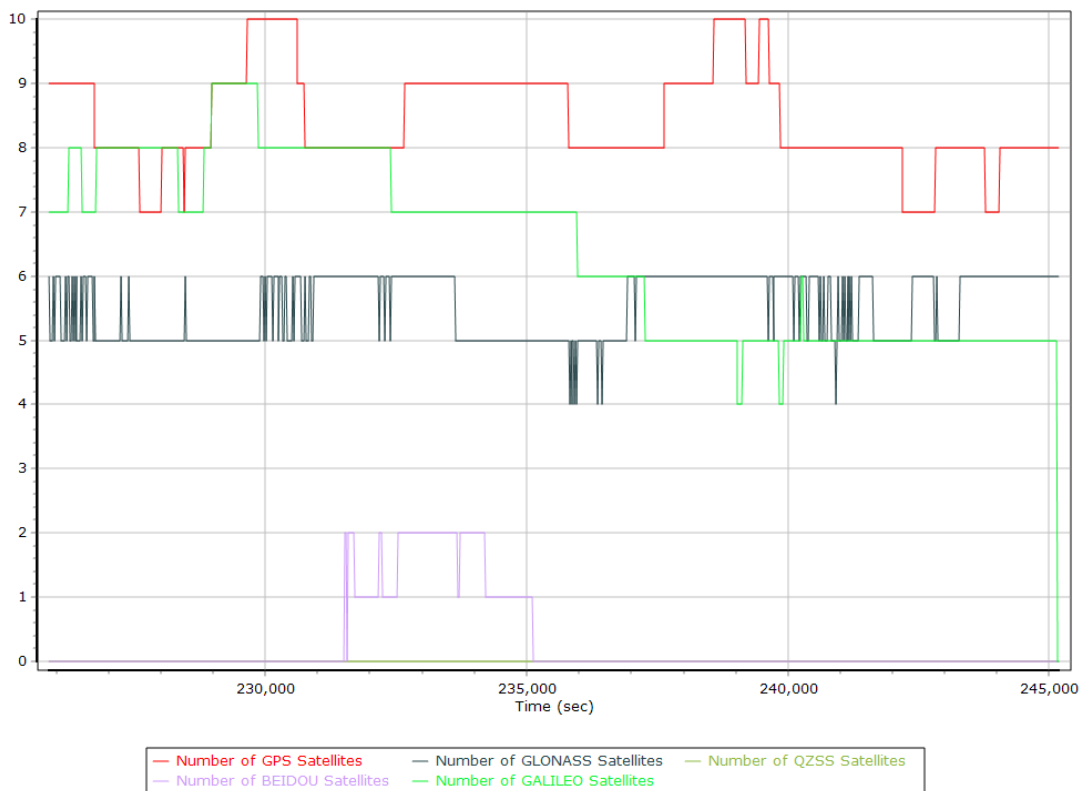


Forward Processed Solution Status

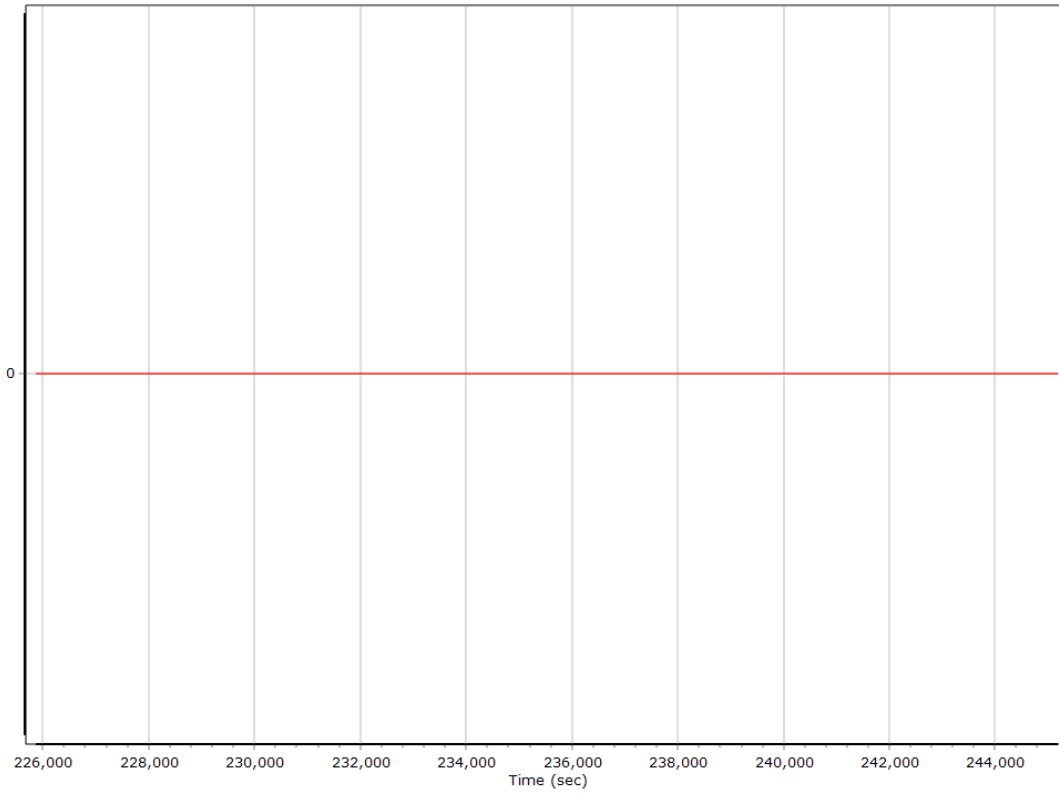
Processing Mode



Number of Satellites



Baseline Length



Export Summary

Export file	sbet_13879_NAD83(2011).out		
Export format	Custom Smoothed BET		
Solution in use	Post-processed		
Output rate	All Records		
Reference to Output lever arm (m)	0.000	0.000	0.000
Reference mounting angles (deg)	0.000	0.000	0.000
Output units (Coordinate / Lat & Lon)	Meter	Deg Decimal	
Export start time	225805.005 (04/19/2022 14:43:25)		
Export end time	245197.001 (04/19/2022 20:06:37)		
Height option	Ellipsoid Height		
WGS84 height flag	False		
Grid	Universal Transverse Mercator		
Zone	UTM North 15 (96W to 90W)		
Datum	NAD83 (2011)		
Ellipsoid	GRS 1980		
Local Transformation	NONE		
Target Epoch	2010		

EO Summary

EO file	eo_13879.txt		
EO format	ZI Imaging		
Lever arm (m)	0.000	0.000	0.000
Boresight angles (arcmin)	0.0000	0.0000	0.0000
Output rate	All Records		
Rotation sequence	x omega	y phi	z kappa
Local shift (m)	0.000	0.000	0.000
Output units (coordinate / angle / lat & lon)	Meter	Degree	Deg Decimal
Height option	Ellipsoid Height		
WGS84 height flag	False		
Scale height option	False		
Kappa cardinal rotation (deg)	0		
Solution in use	Post-processed		
EO start time	225805.005 (04/19/2022 14:43:25)		
EO end time	245197.001 (04/19/2022 20:06:37)		
Grid	Universal Transverse Mercator		
Zone	UTM North 15 (96W to 90W)		
Datum	NAD83 (2011)		
Ellipsoid	GRS 1980		
Local Transformation	NONE		
Target Epoch	2010		