

## General Information

### Mission Information

Project name	14002
Processing date	2022-05-24 10:24:29
Mission date	2022-05-23 14:08:33
Mission duration	02:33:47.753
Processing mode	IN-Fusion PP-RTX

### Rover Hardware Information

Product	POS AV 610 VER6 HW2.5-12
Serial number	S/N13003
IMU type	57
Receiver type	BD982
Antenna type	AV39

## Project File List

### Rover Data Files

File name	File type
20220523.001	POS Data
20220523.002	POS Data
20220523.003	POS Data
20220523.004	POS Data
20220523.005	POS Data
20220523.006	POS Data
20220523.007	POS Data
20220523.008	POS Data
20220523.009	POS Data
20220523.010	POS Data
20220523.011	POS Data
20220523.012	POS Data
20220523.013	POS Data
20220523.014	POS Data
20220523.015	POS Data
20220523.016	POS Data
20220523.017	POS Data
20220523.018	POS Data
20220523.019	POS Data
20220523.020	POS Data
20220523.021	POS Data

### Input Files

File Name	File Type
Ephm1430.22g	GLONASS Broadcast Ephemeris
Ephm1430.22n	GPS Broadcast Ephemeris

### Output Files

Filename	File type
sbet_14002.out	SBET Trajectory File
eo_14002.txt	ZI Imaging POSEO Output
sbet_14002_NAD83(2011).out	Custom Smoothed BET Export Output

## Rover Data Summary

First raw data file	20220523.001		
Last raw data file	20220523.021		
Start GPS week	2211		
Start time	137312.401 (05/23/2022 14:08:32)		
End time	146540.154 (05/23/2022 16:42:20)		
Start of fine alignment	137715.493 (05/23/2022 14:15:15)		
Available subsystems	Primary GNSS, IMU		
POS Event Input	None		
Correction data	None		
<b>IMU Installation Lever Arms &amp; Mounting Angles</b>			
Reference to IMU lever arm (m)	0.000	0.000	0.000
Reference to IMU mounting angles (deg)	0.000	0.000	180.000
Reference to Primary GNSS lever arm (m)	-0.399	-0.382	-1.125
Reference to Primary GNSS lever arm std dev (m)	-1.000		
Aircraft to Reference mounting angles (deg)	0.000	0.000	0.000

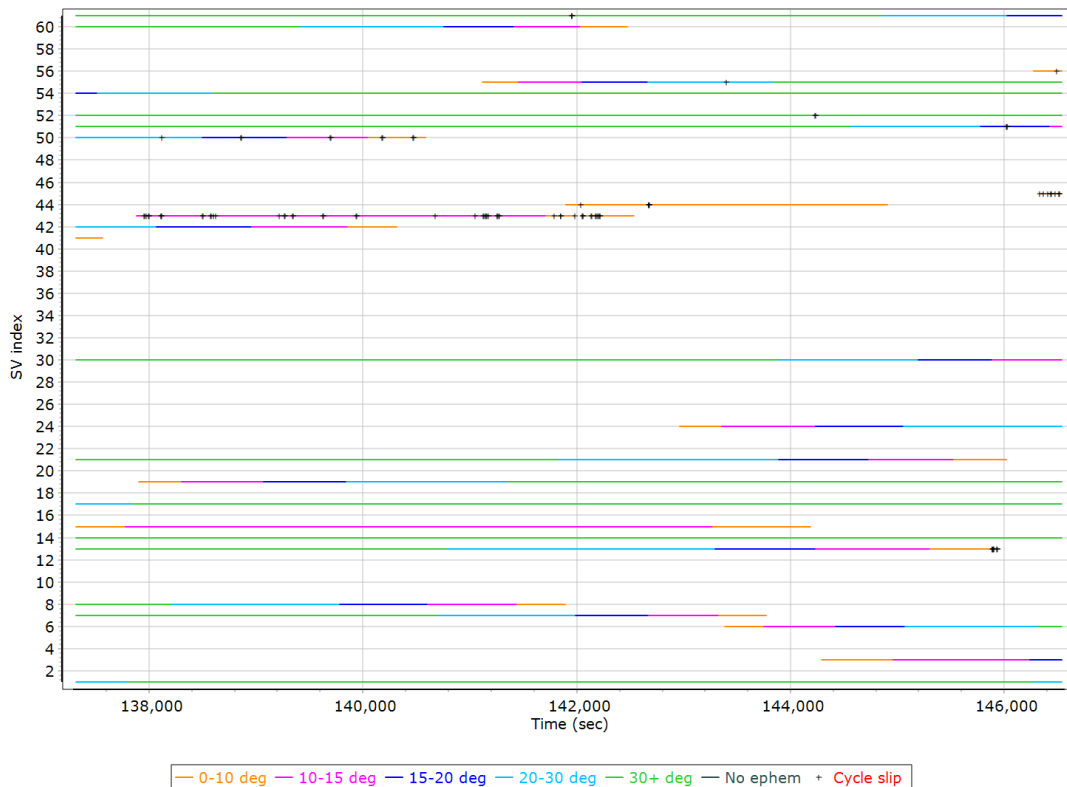
## Rover Data QC

### Raw IMU Import QC Summary

IMU data input file	imu_14002.dat
IMU data check log file	imudt_14002.log
IMU Records Processed	1845359
Termination Status	Normal
IMU Anomalies	0

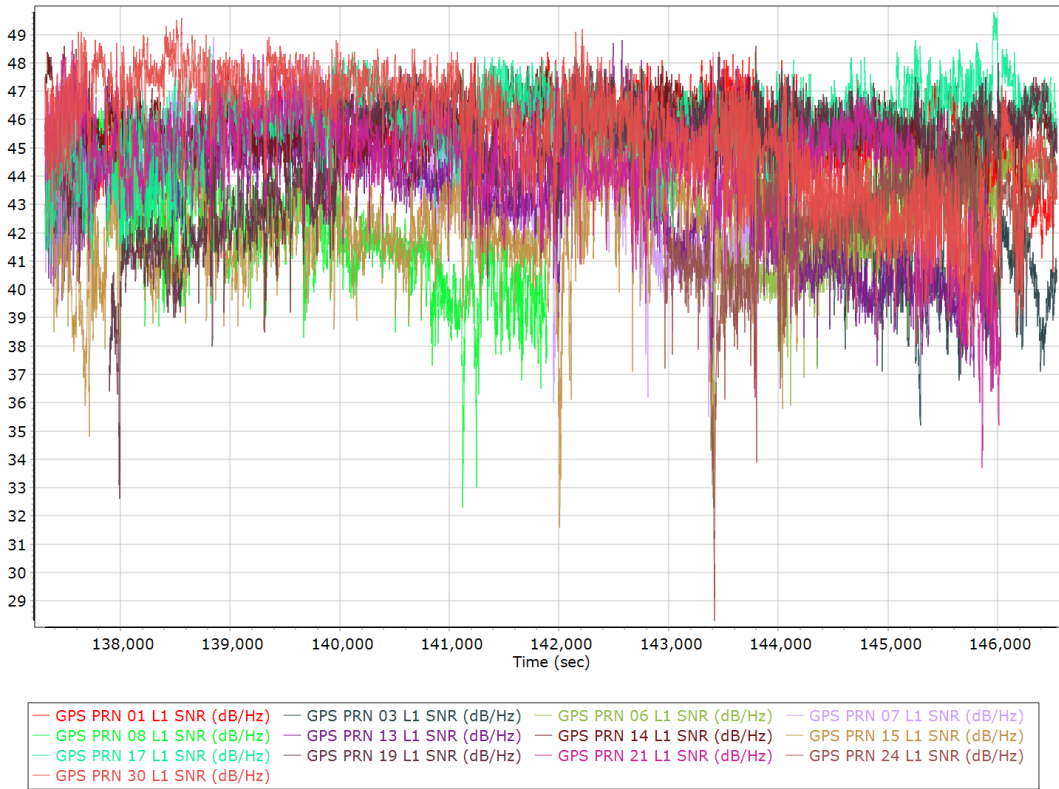
## Primary Observables & Satellite Data

### GPS/GLONASS L1 Satellite Lock/Elevation

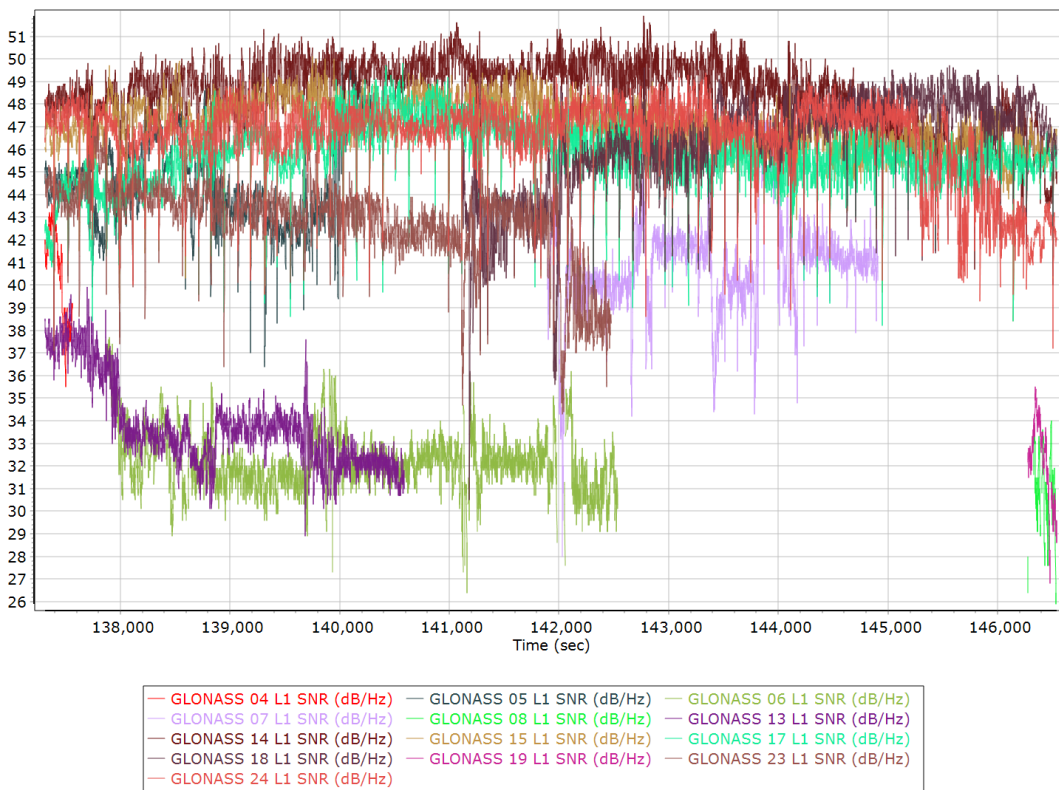




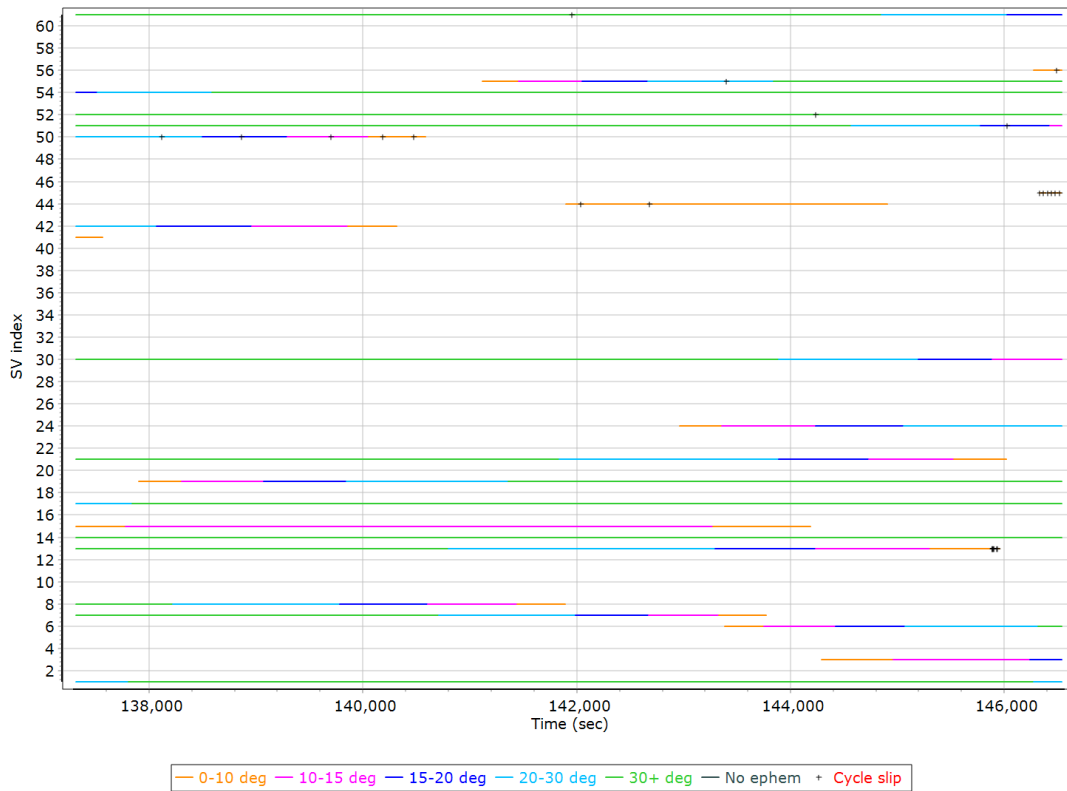
### GPS L1 SNR



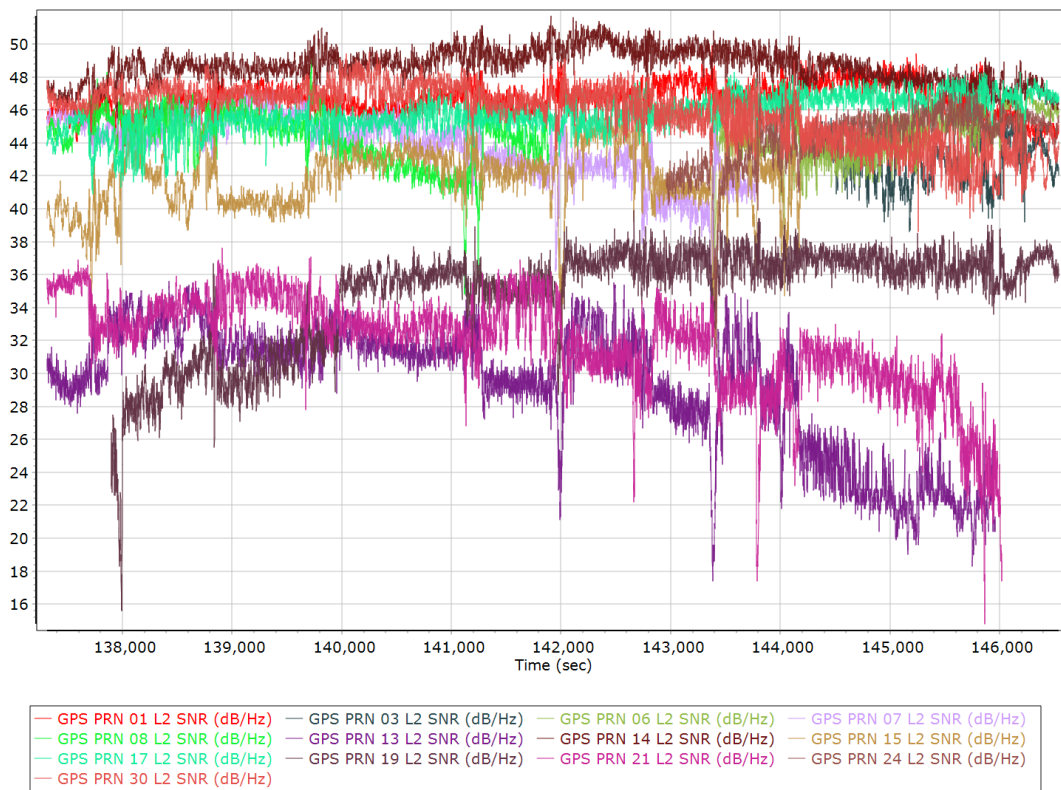
### GLONASS L1 SNR



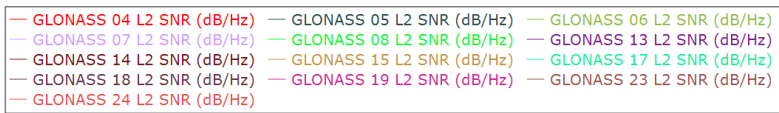
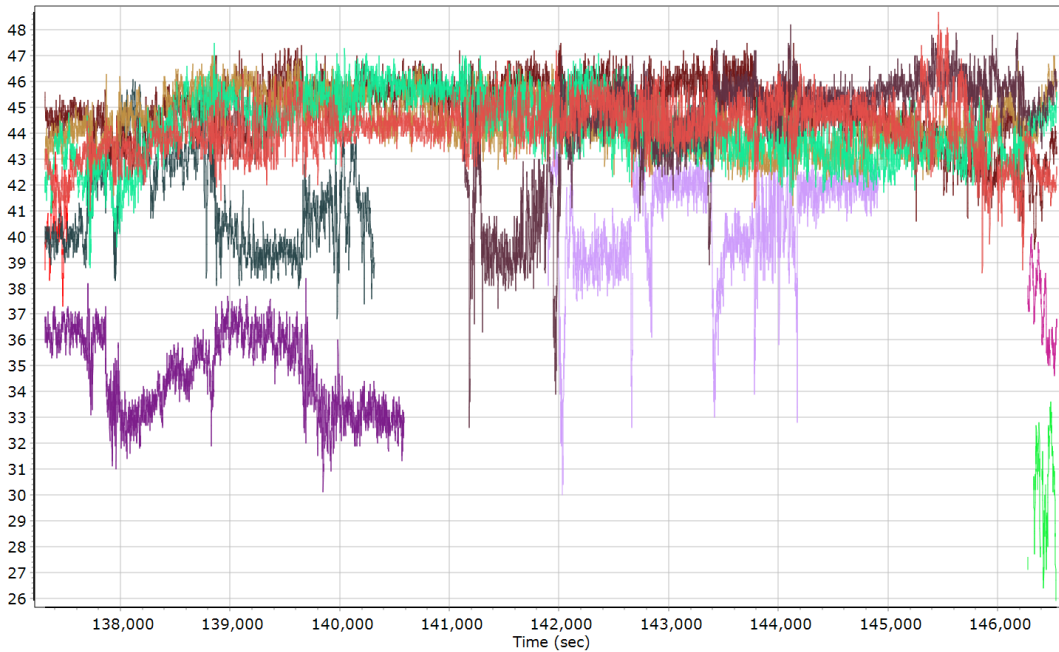
### GPS/GLONASS L2 Satellite Lock/Elevation



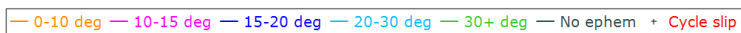
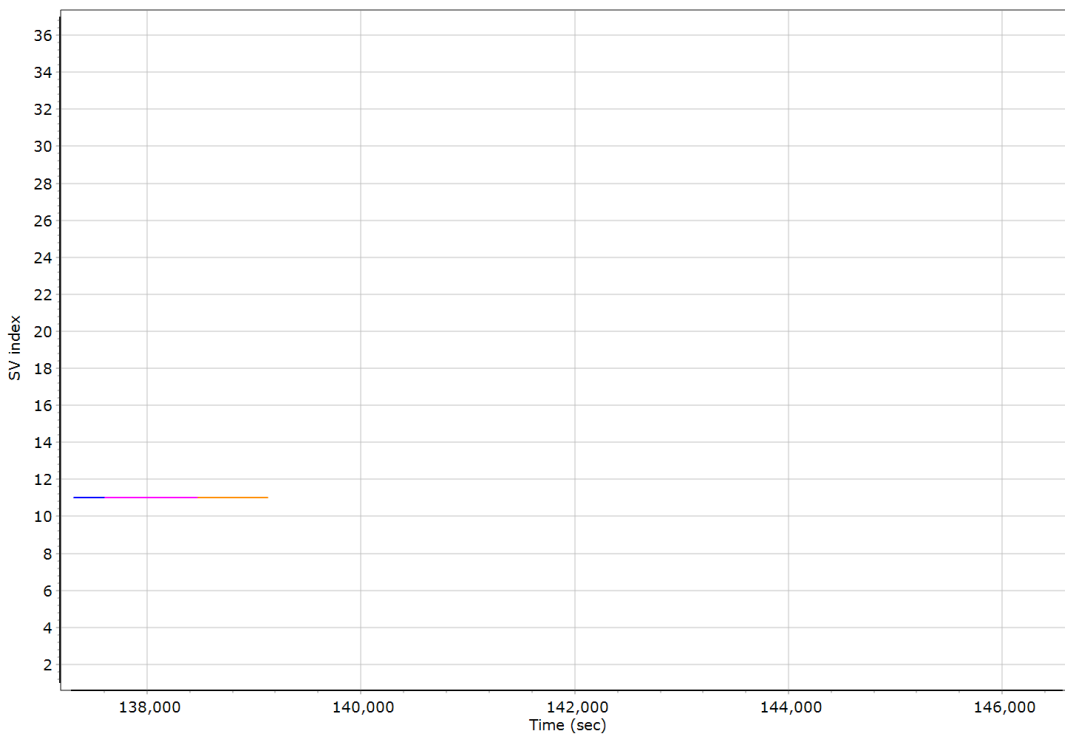
### GPS L2 SNR



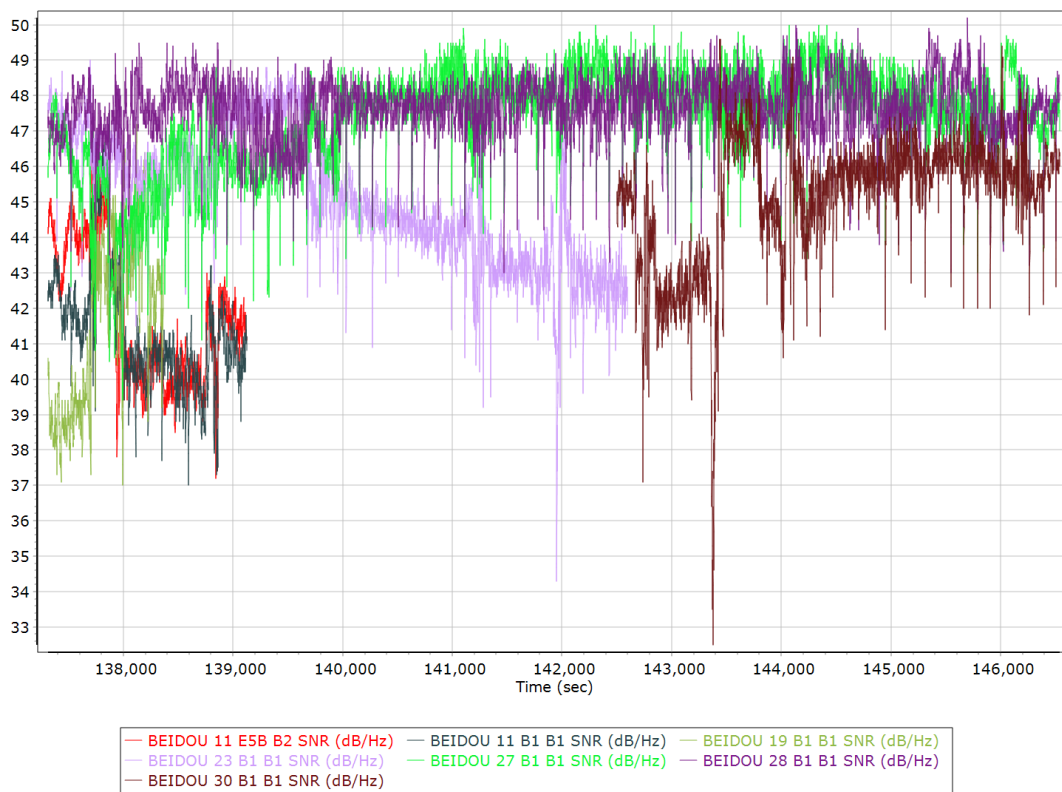
### GLONASS L2 SNR



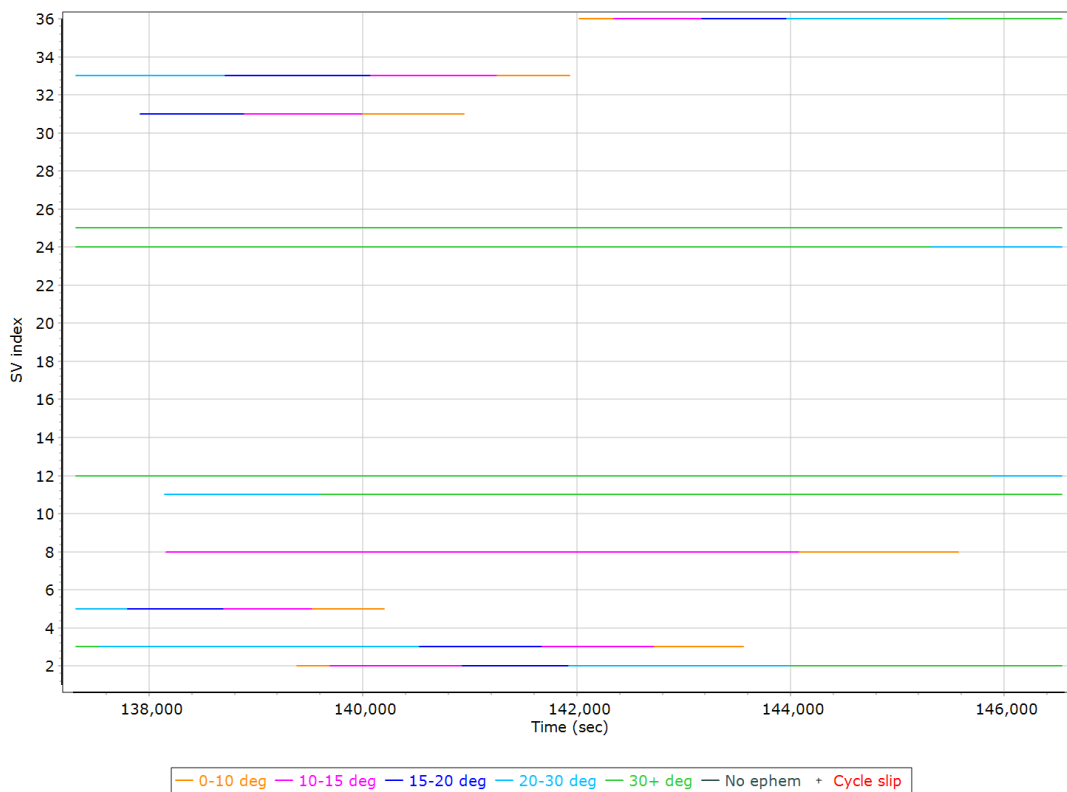
### BEIDOU Satellite Lock/Elevation



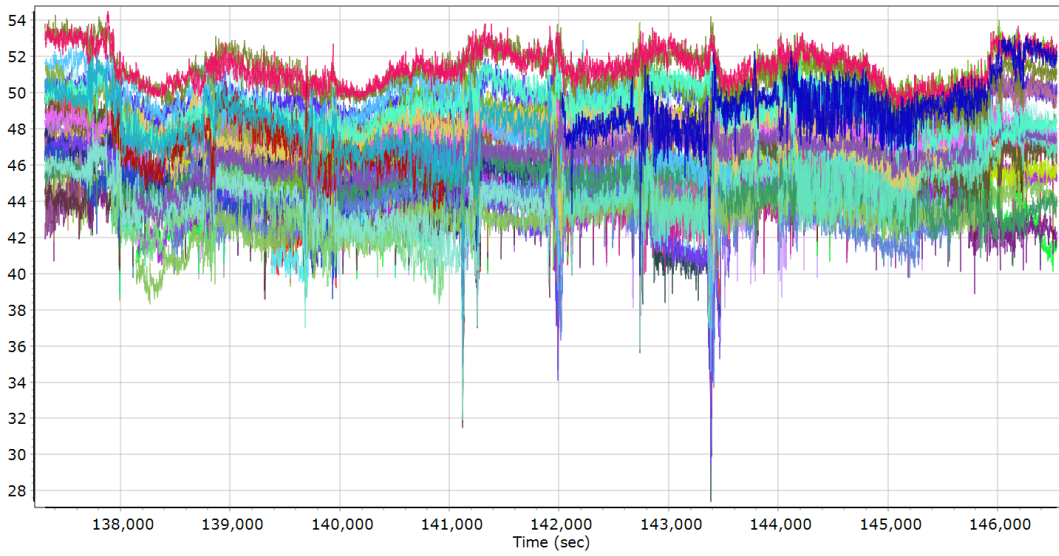
### BEIDOU SNR



### GALILEO Satellite Lock/Elevation



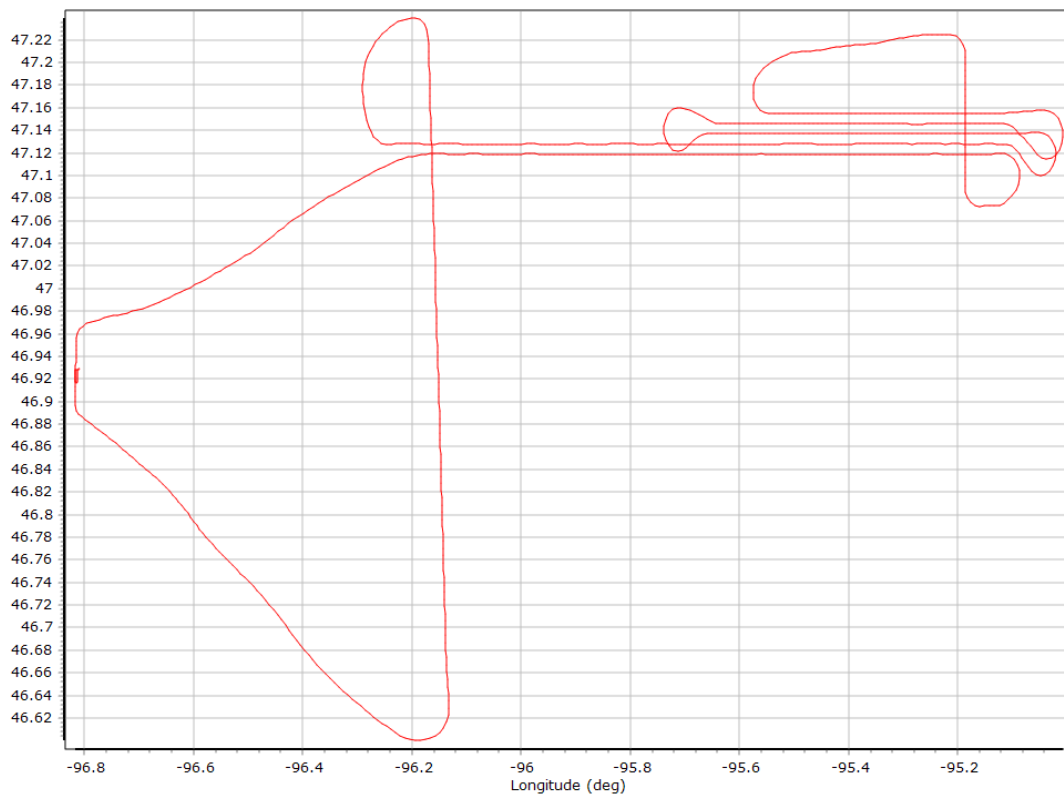
## GALILEO SNR



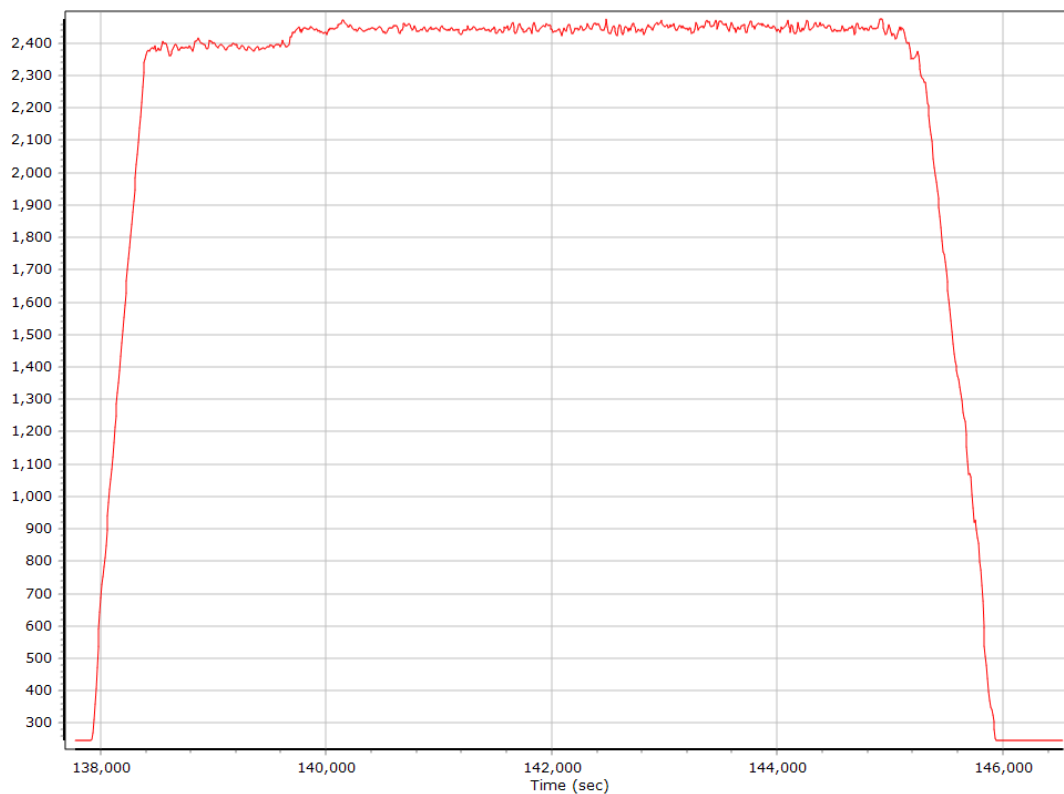
— GALILEO 02 L1 BOC_1_1_DP_MBOC SNR (dB/Hz)	— GALILEO 03 L1 BOC_1_1_DP_MBOC SNR (dB/Hz)
— GALILEO 05 L1 BOC_1_1_DP_MBOC SNR (dB/Hz)	— GALILEO 08 L1 BOC_1_1_DP_MBOC SNR (dB/Hz)
— GALILEO 11 L1 BOC_1_1_DP_MBOC SNR (dB/Hz)	— GALILEO 12 L1 BOC_1_1_DP_MBOC SNR (dB/Hz)
— GALILEO 24 L1 BOC_1_1_DP_MBOC SNR (dB/Hz)	— GALILEO 25 L1 BOC_1_1_DP_MBOC SNR (dB/Hz)
— GALILEO 31 L1 BOC_1_1_DP_MBOC SNR (dB/Hz)	— GALILEO 33 L1 BOC_1_1_DP_MBOC SNR (dB/Hz)
— GALILEO 36 L1 BOC_1_1_DP_MBOC SNR (dB/Hz)	— GALILEO 02 L5E5A BPSK10_PD SNR (dB/Hz)
— GALILEO 03 L5E5A BPSK10_PD SNR (dB/Hz)	— GALILEO 05 L5E5A BPSK10_PD SNR (dB/Hz)
— GALILEO 08 L5E5A BPSK10_PD SNR (dB/Hz)	— GALILEO 11 L5E5A BPSK10_PD SNR (dB/Hz)
— GALILEO 12 L5E5A BPSK10_PD SNR (dB/Hz)	— GALILEO 24 L5E5A BPSK10_PD SNR (dB/Hz)
— GALILEO 25 L5E5A BPSK10_PD SNR (dB/Hz)	— GALILEO 31 L5E5A BPSK10_PD SNR (dB/Hz)

## Smoothed Trajectory Information

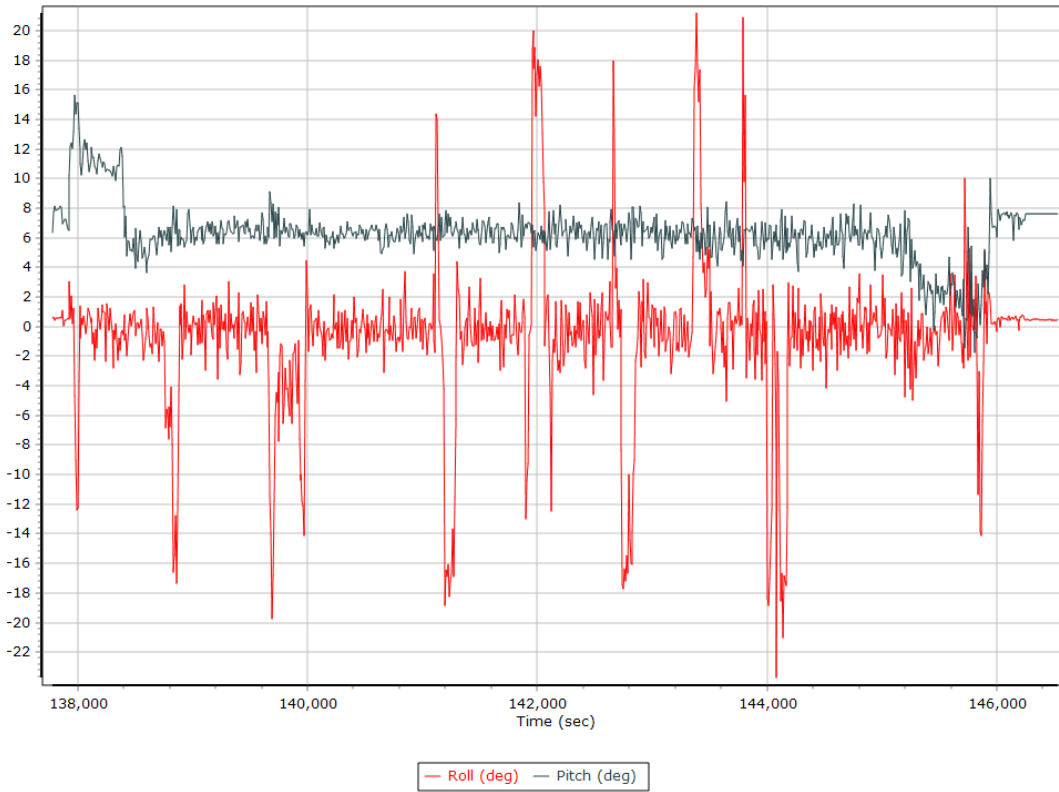
### Top View



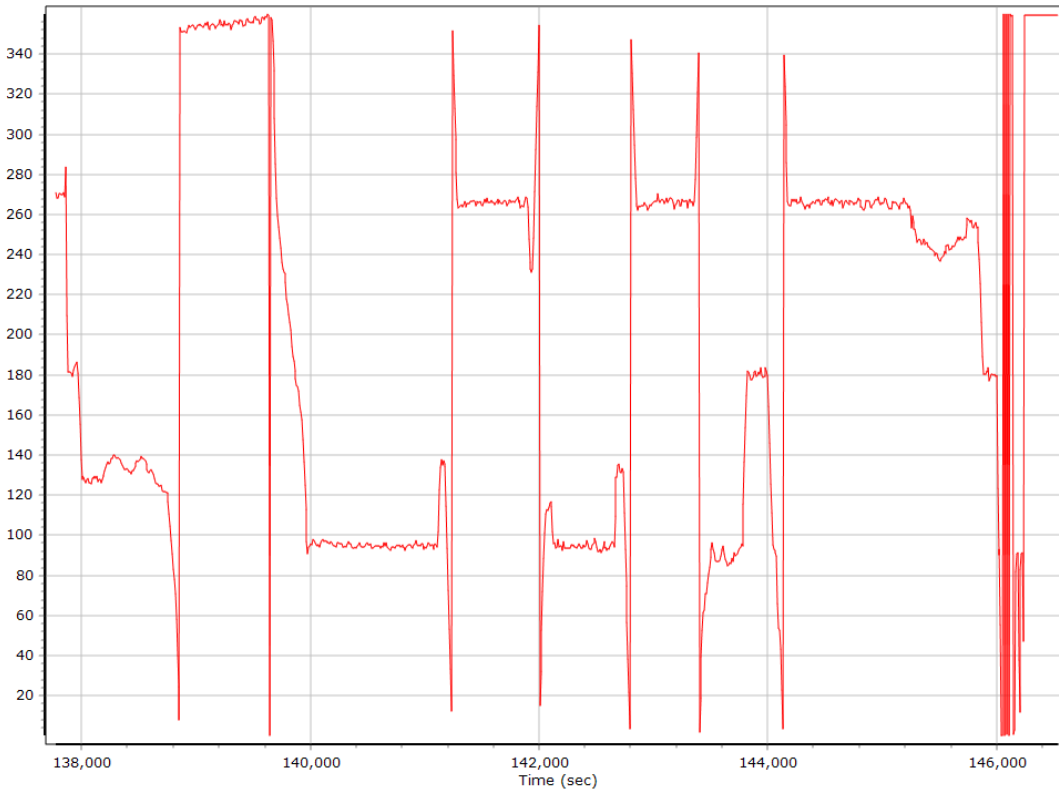
### Altitude



## Roll/Pitch

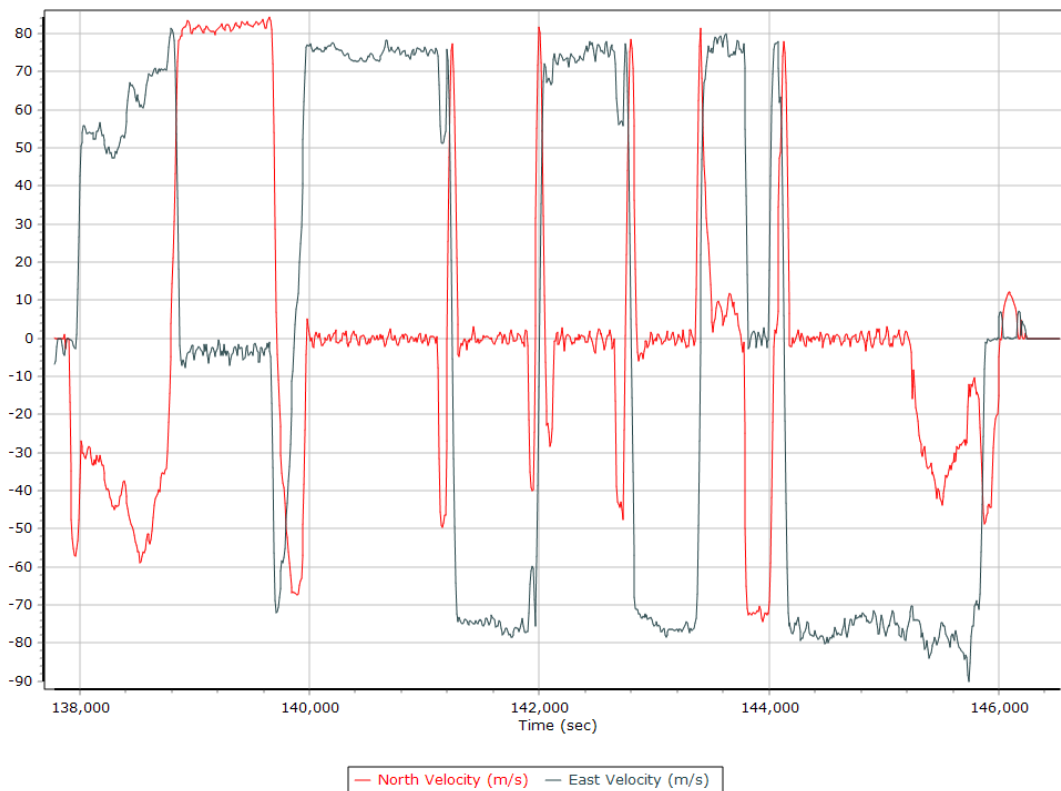


## Heading

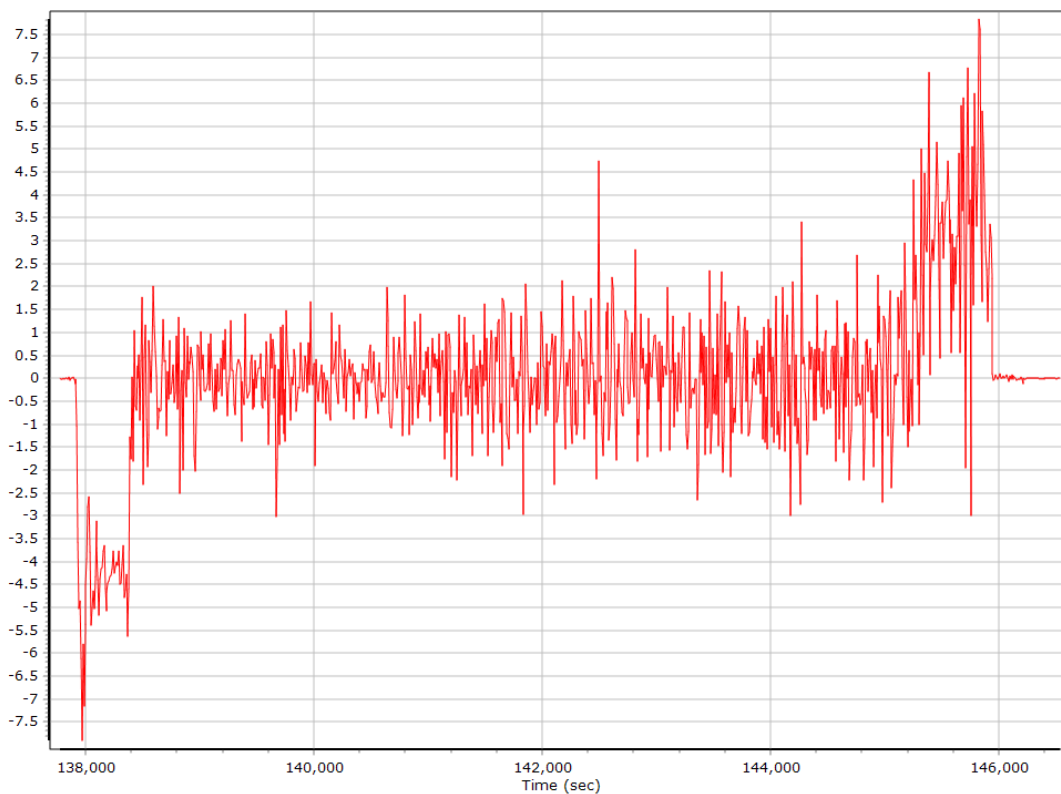




### North/East Velocity

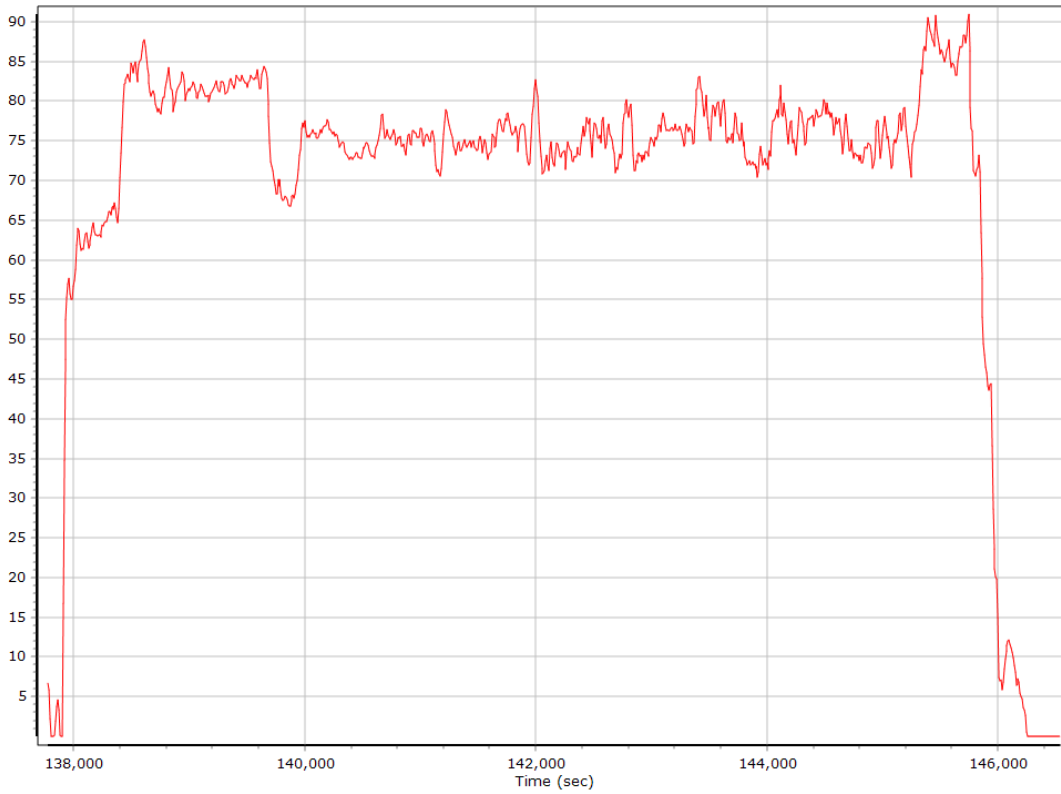


### Down Velocity

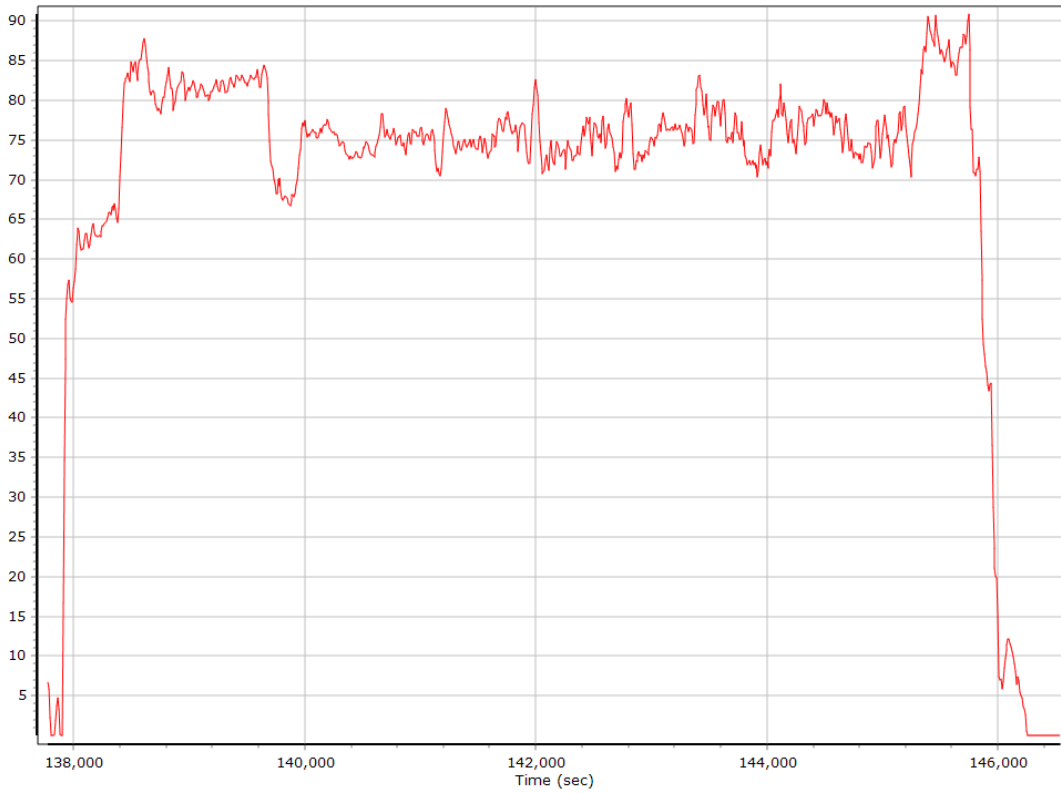




## Total Speed



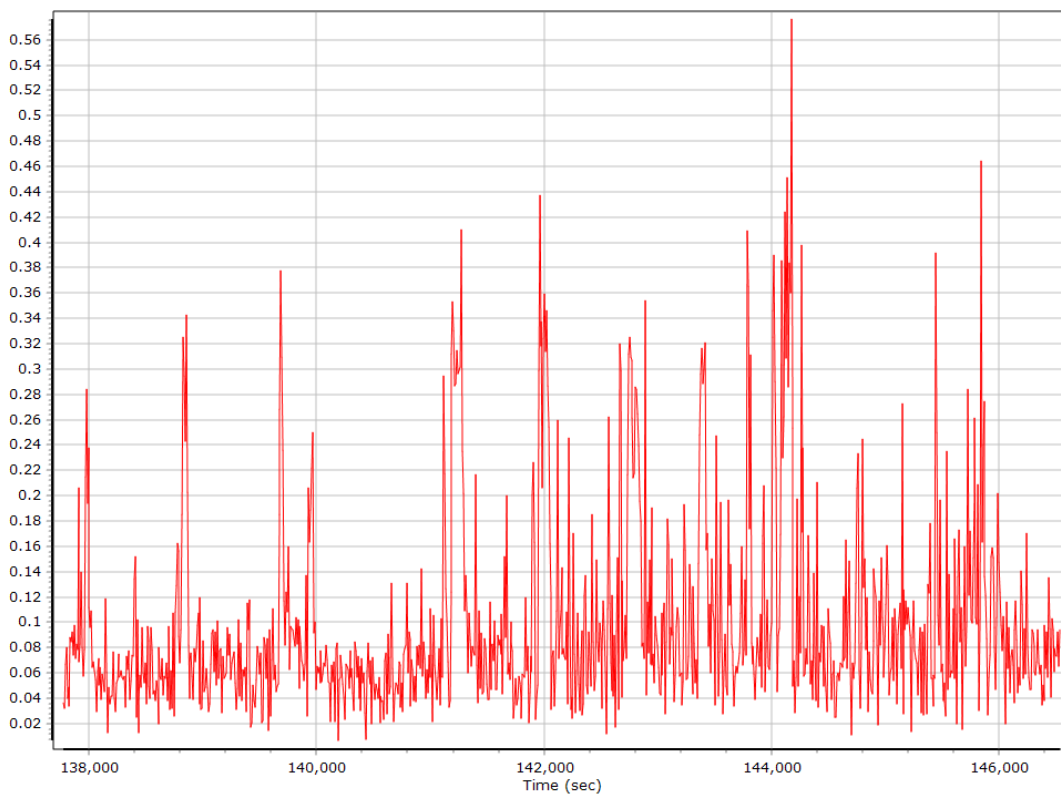
## Ground Speed



## Body Acceleration



## Total Body Acceleration



## Body Angular Rate

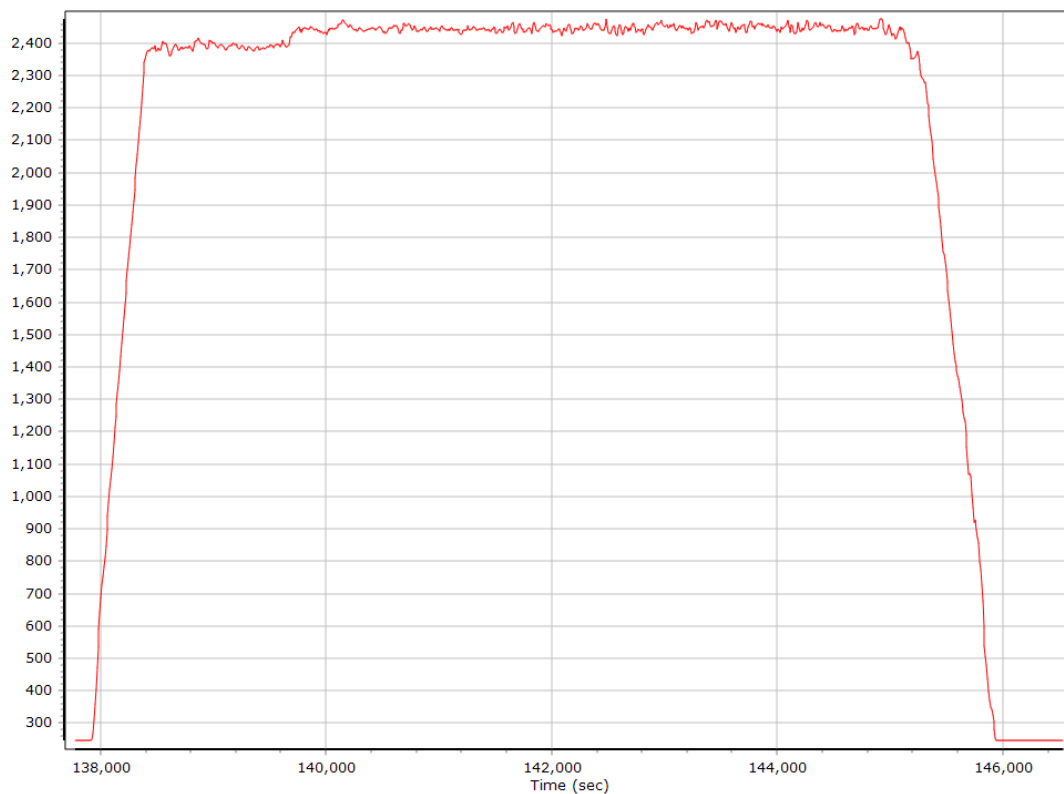


## Forward Processed Trajectory Information

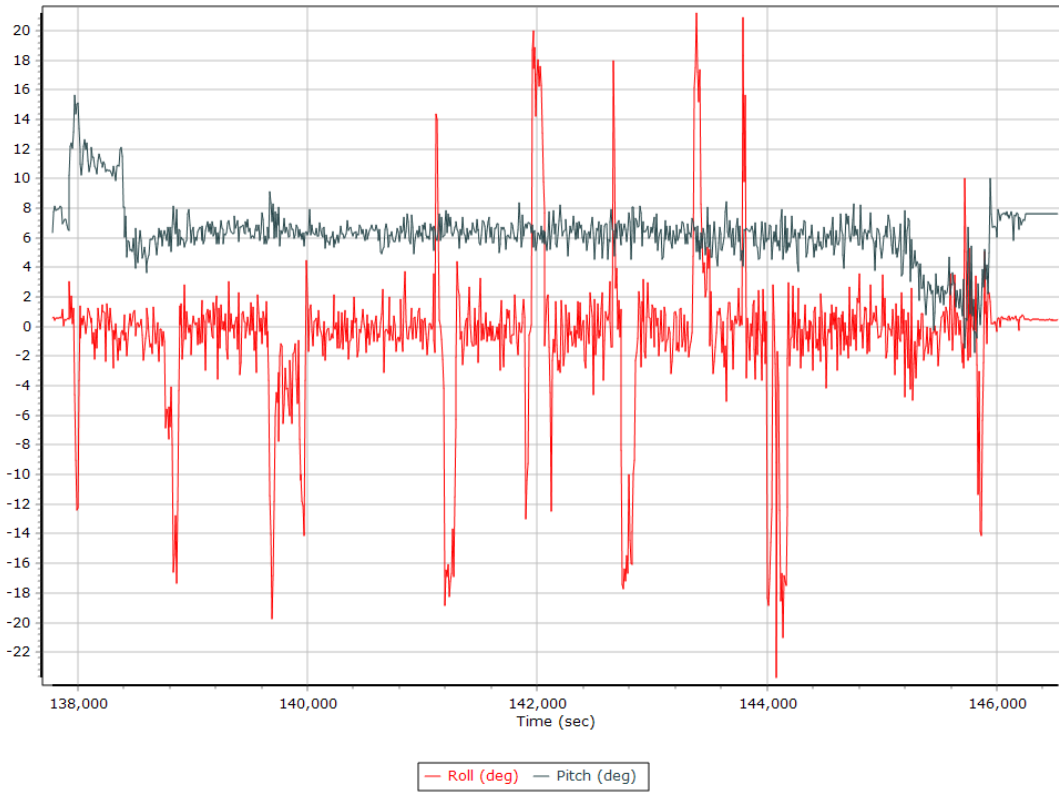
### Top View



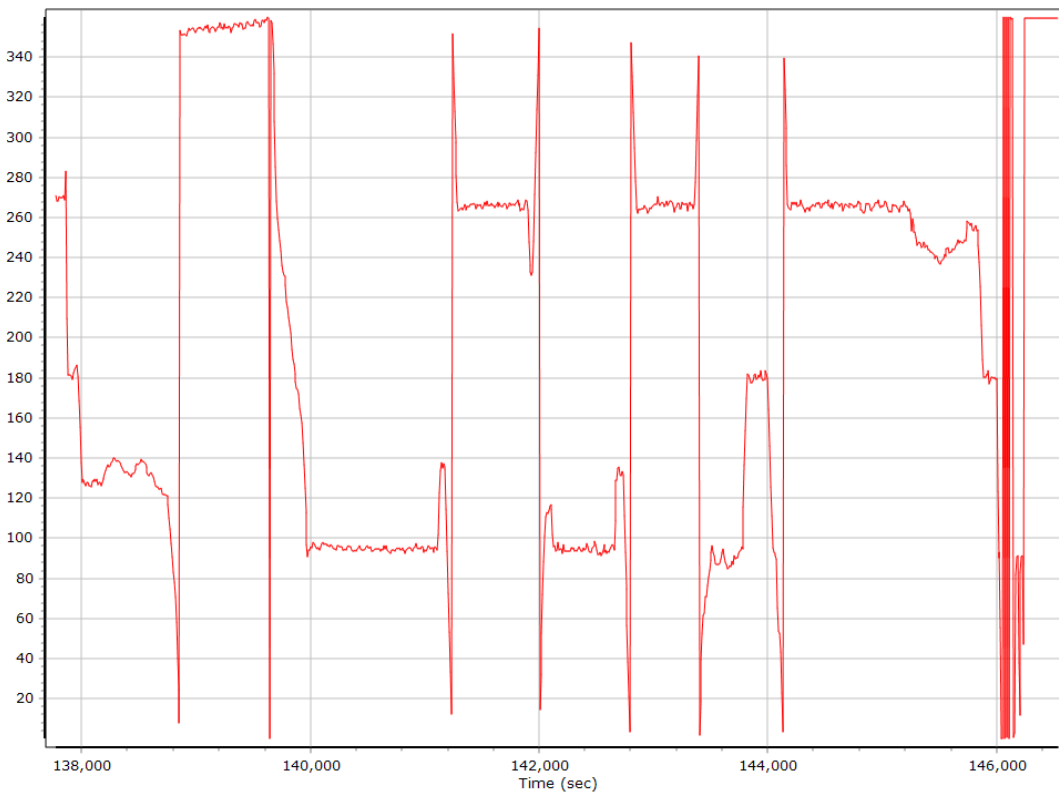
### Altitude



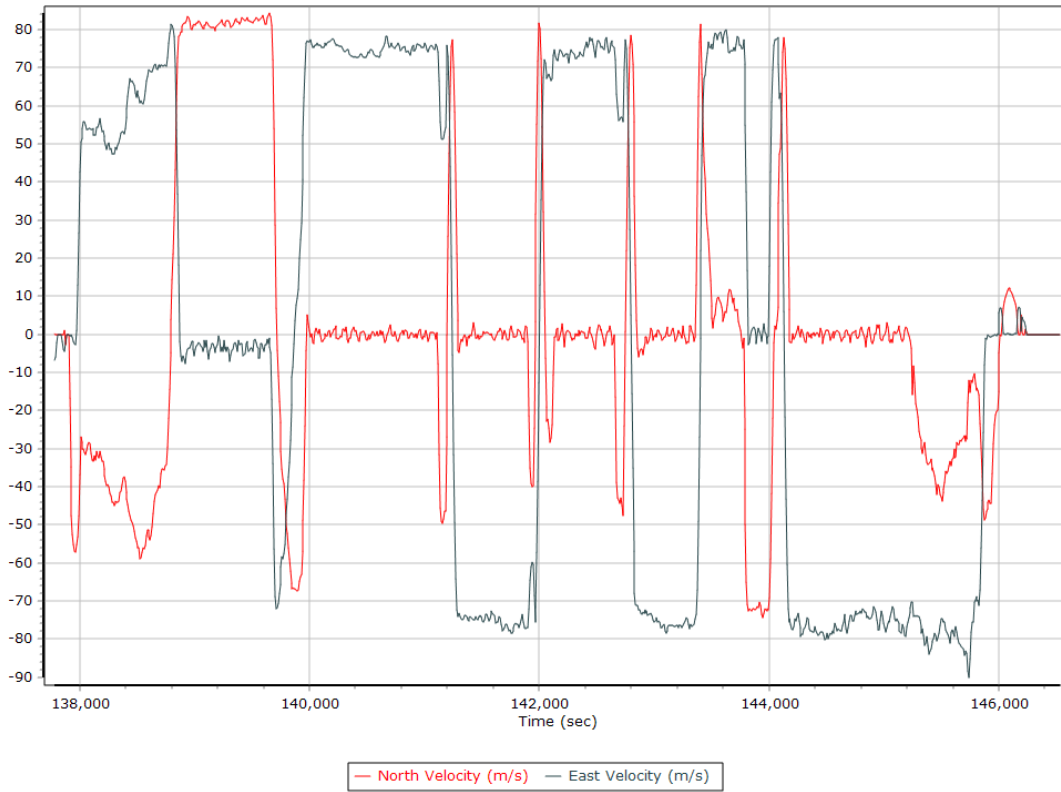
## Roll/Pitch



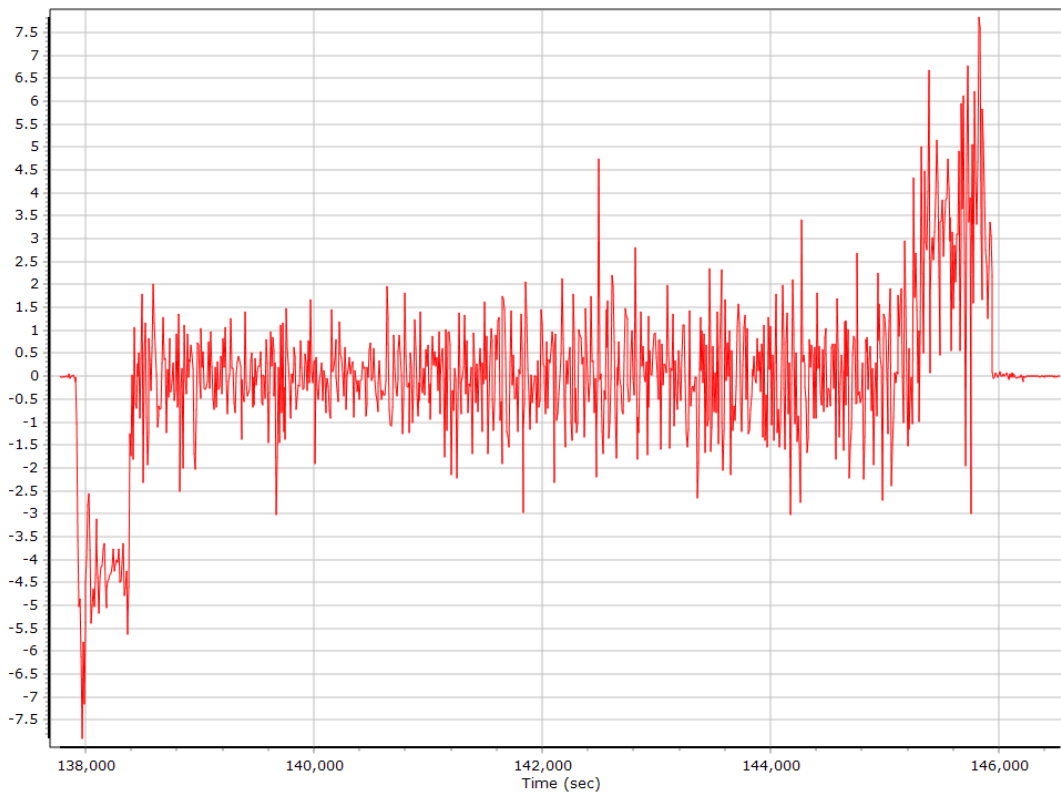
## Heading



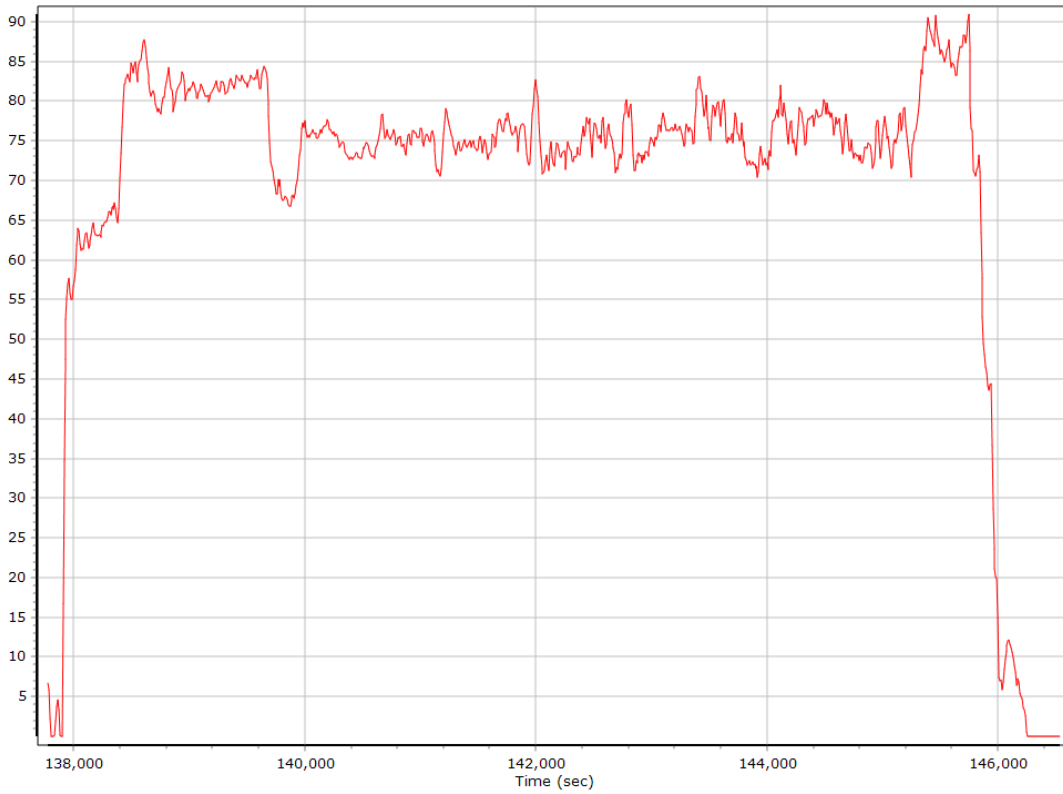
## North/East Velocity



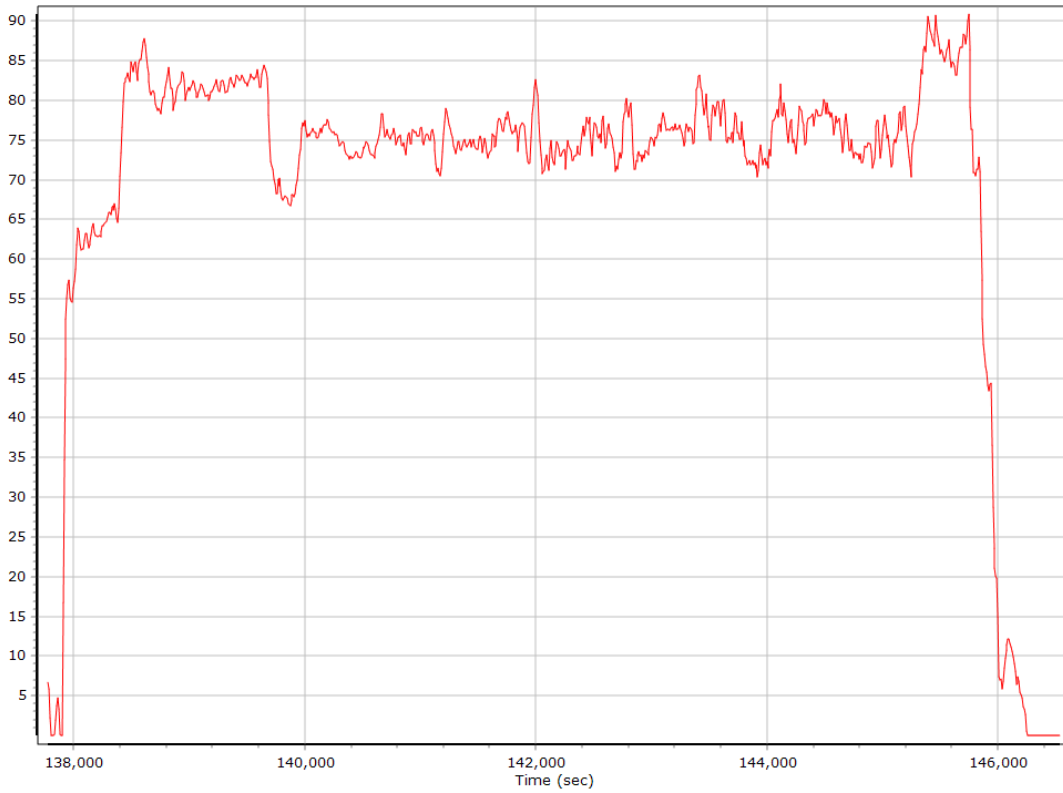
## Down Velocity



## Total Speed



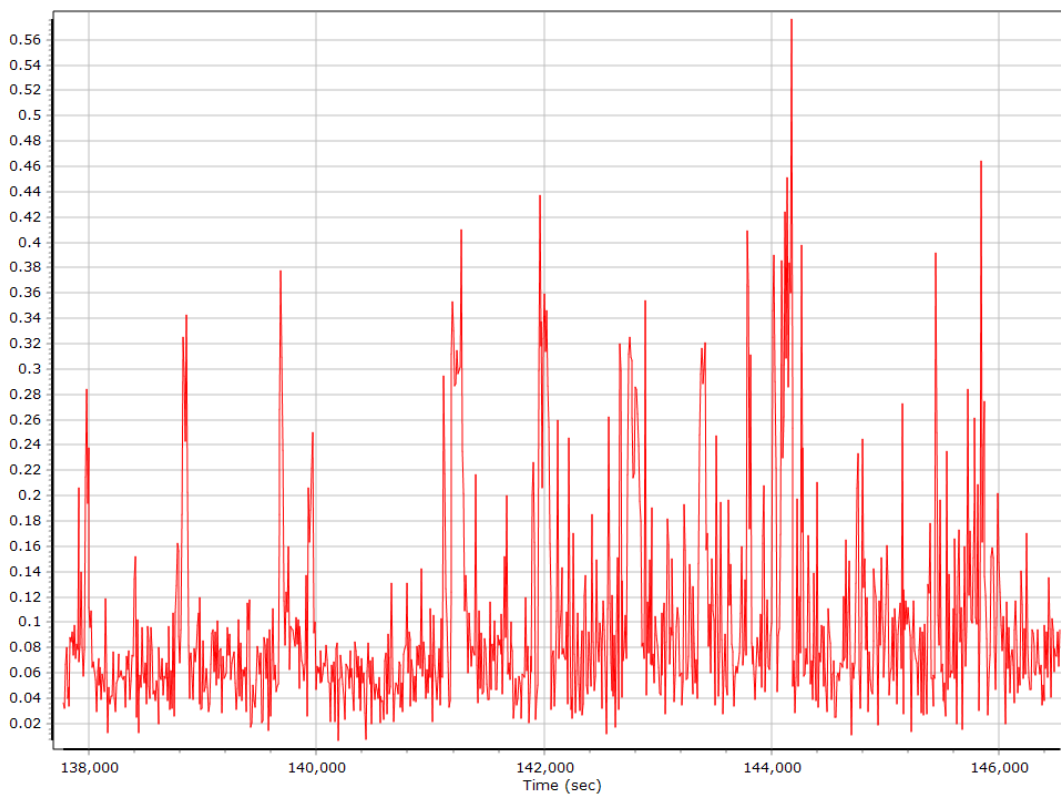
## Ground Speed



## Body Acceleration



## Total Body Acceleration





## Body Angular Rate

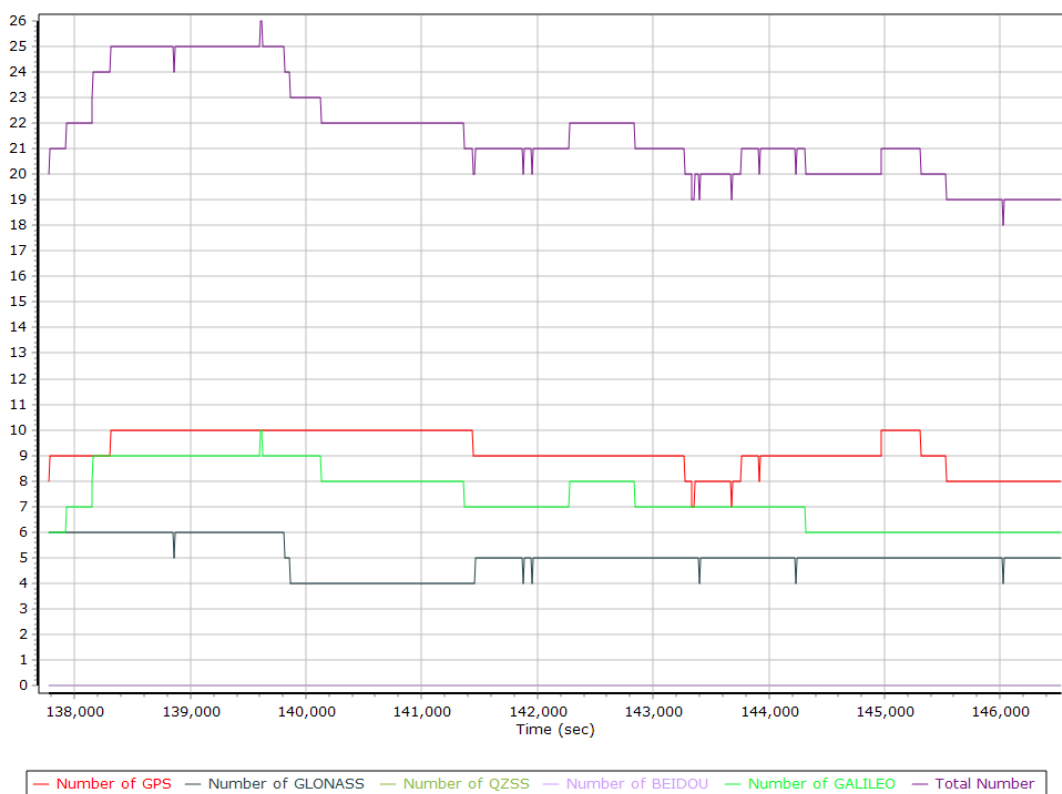


## GNSS QC

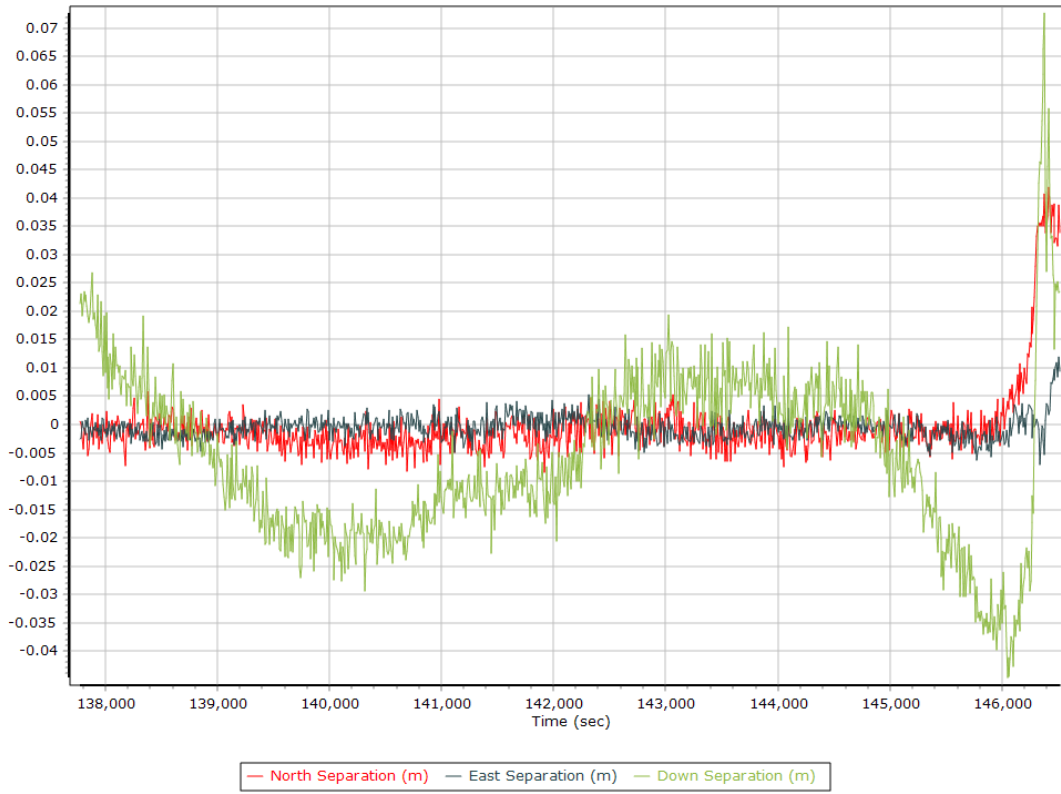
### GNSS QC Statistics

Statistics	Min	Max	Mean
Baseline length (km)	0.00	0.00	
Number of GPS SV	7	10	9
Number of GLONASS SV	4	6	5
Number of QZSS SV	0	0	0
Number of BEIDOU SV	0	0	0
Number of GALILEO SV	6	10	7
Total number of SV	18	26	22
PDOP	0.94	1.42	1.13
QC Solution Gaps	0.00	0.00	
Solution Type	Fixed	Float	No solution
Epoch (sec)	9211.00	0.00	0.00
Percentage	100.00	0.00	0.00

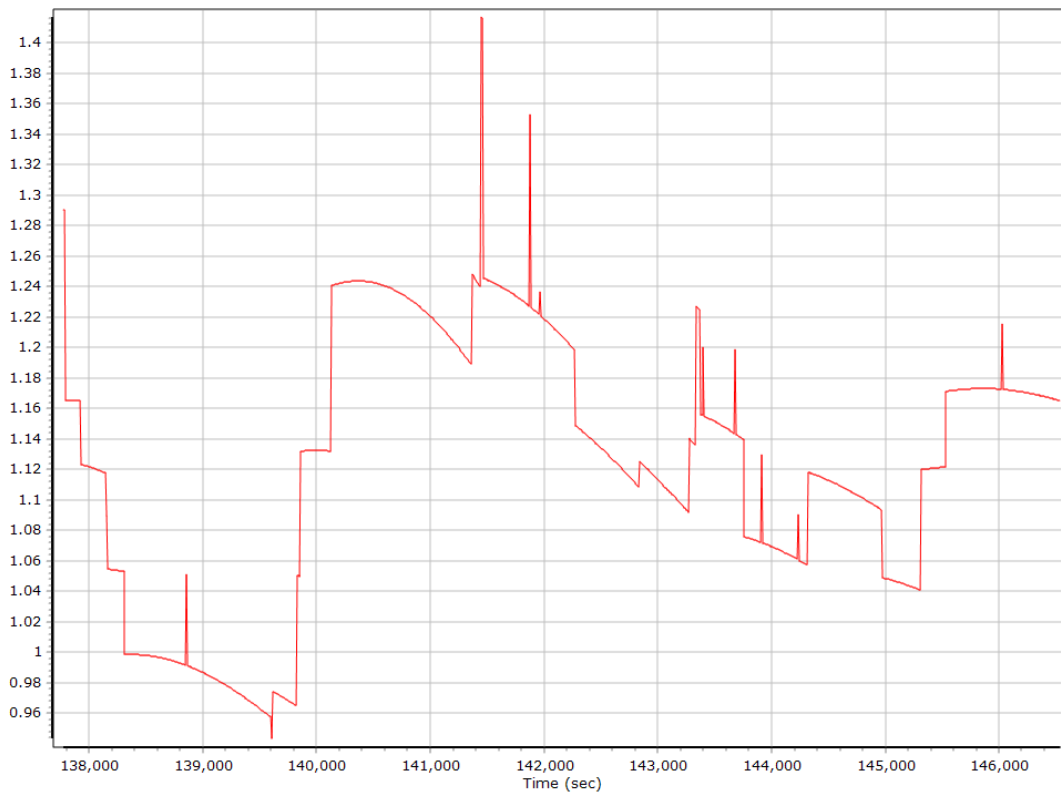
### Num SVs in solution



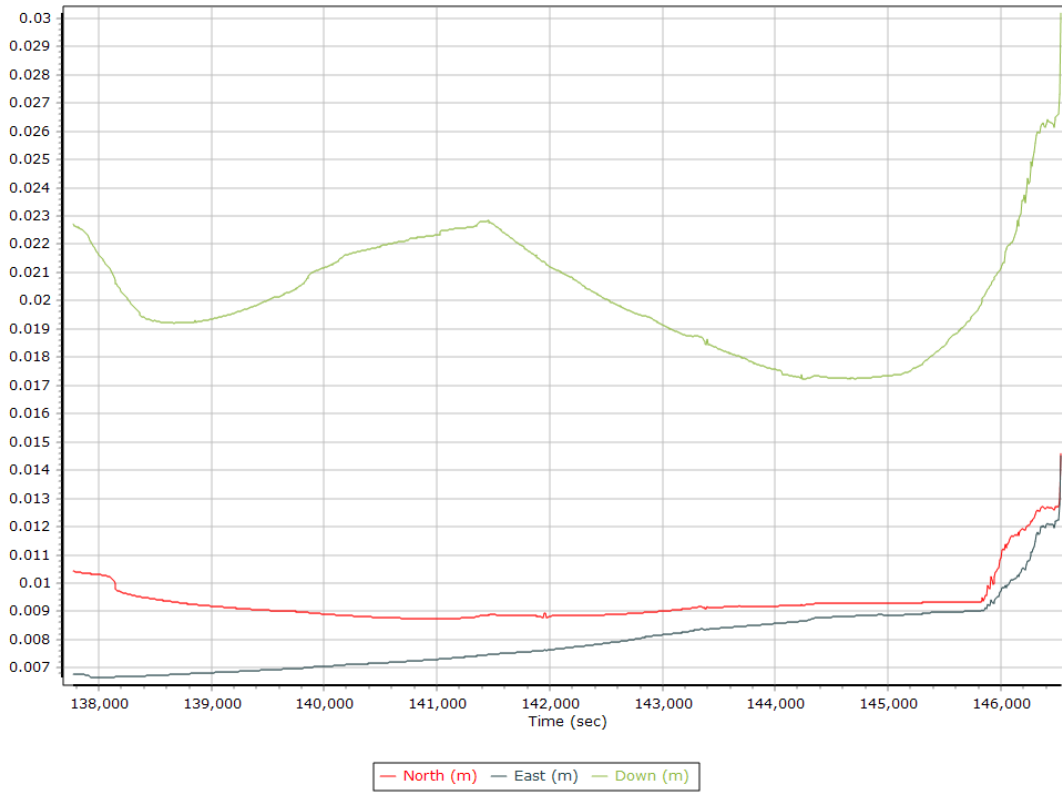
## Forward/Reverse Separation



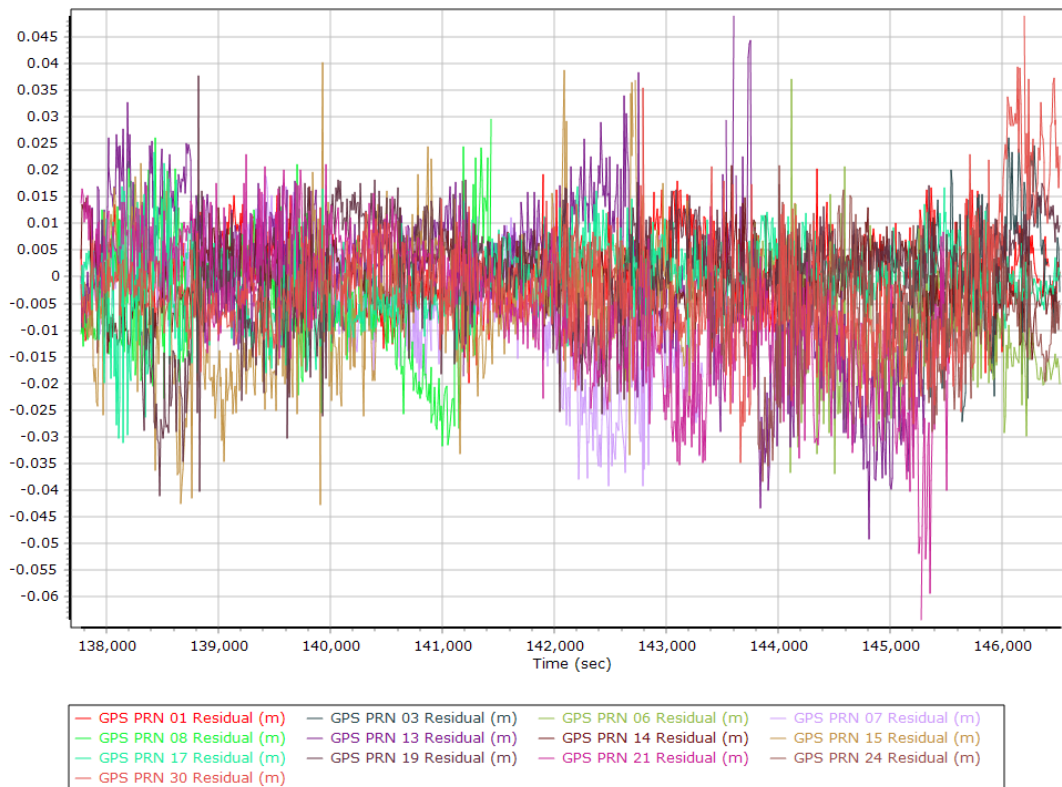
## PDOP



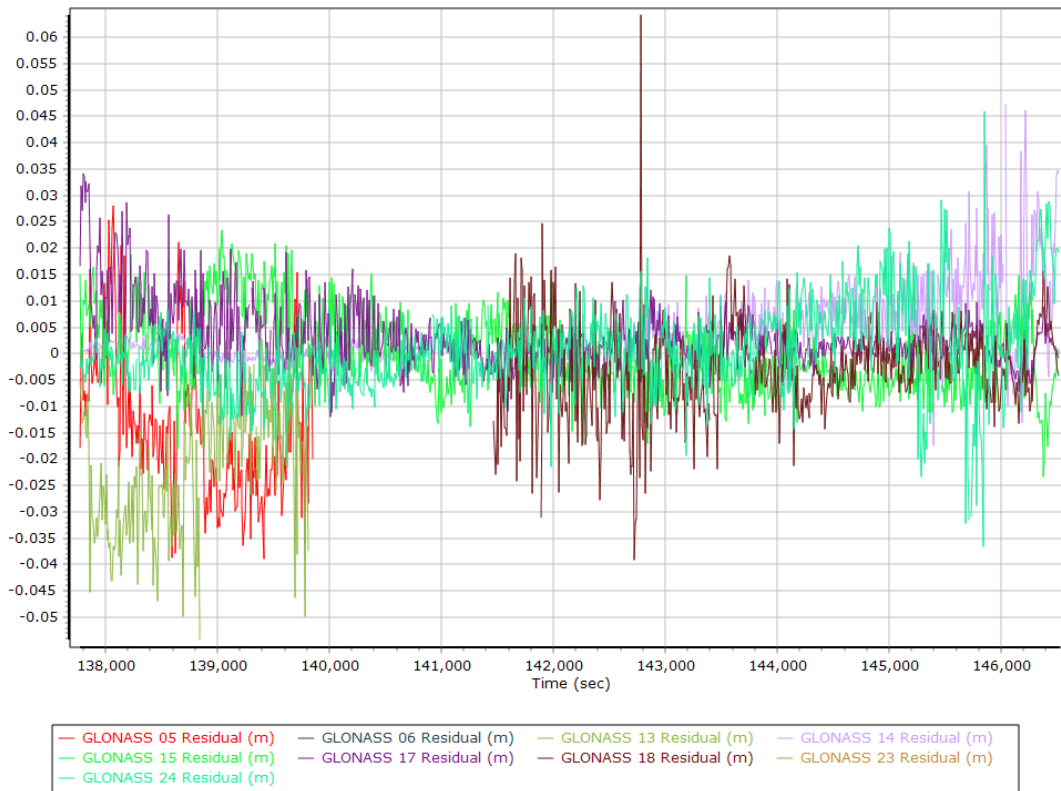
## Estimated Position Accuracy



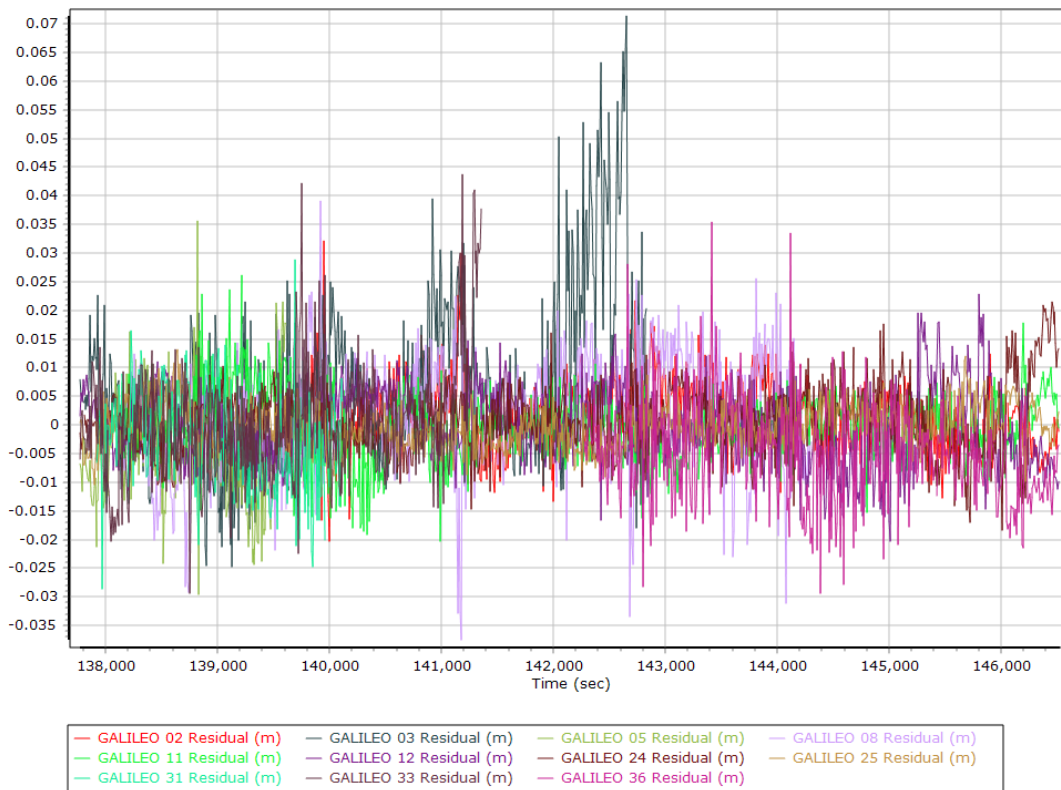
## GPS Residuals



## GLONASS Residuals



## GALILEO Residuals



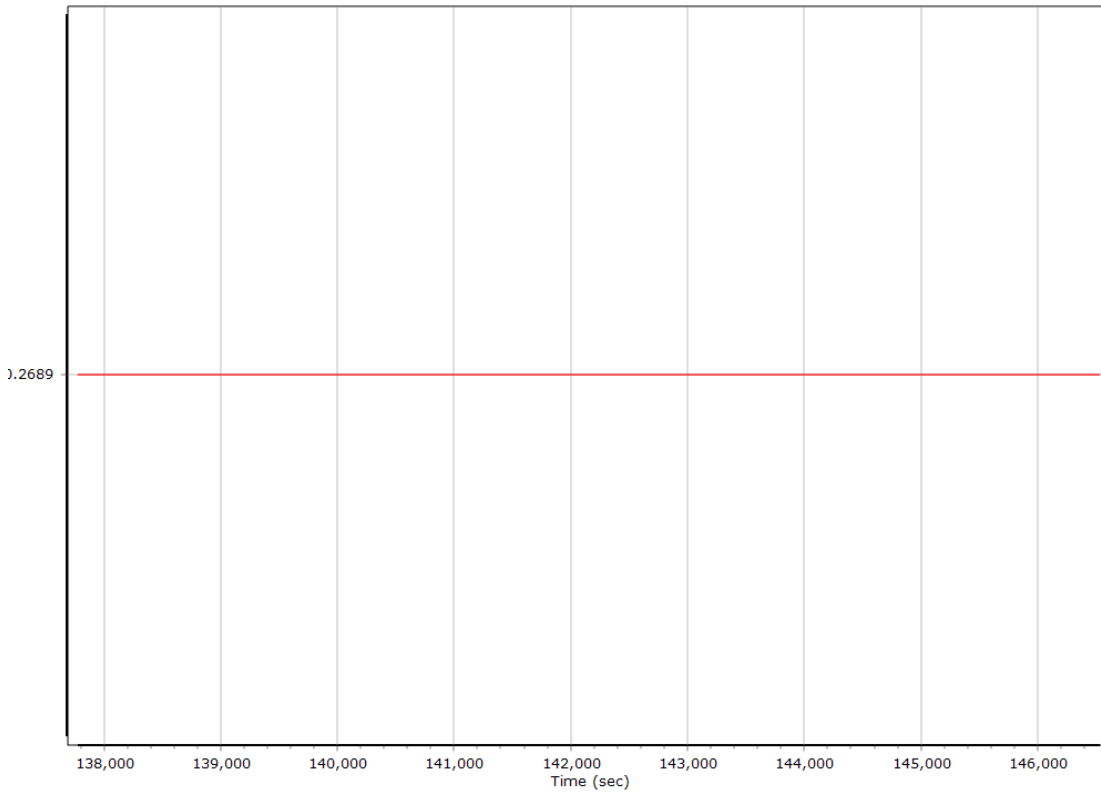
## GNSS-Inertial Processor Configuration

Processing mode	IN-Fusion PP-RTX		
Stabilized mount	False		
Processing start time	137313.000 (05/23/2022 14:08:33)		
Processing end time	146540.000 (05/23/2022 16:42:20)		
Initial attitude source	Real-Time VNAV/RNAV Attitude		
IMU Sensor Context	Processing with Onboard IMU		
Reference to IMU lever arm (m)	0.000	0.000	0.000
Reference to IMU mounting angles (deg)	0.000	0.000	180.000
Reference to Primary GNSS lever arm (m)	0.269	-0.094	-1.072
Reference to Primary GNSS lever arm std dev (m)	0.030	0.030	0.030
Aircraft to Reference mounting angles (deg)	0.000	0.000	0.000

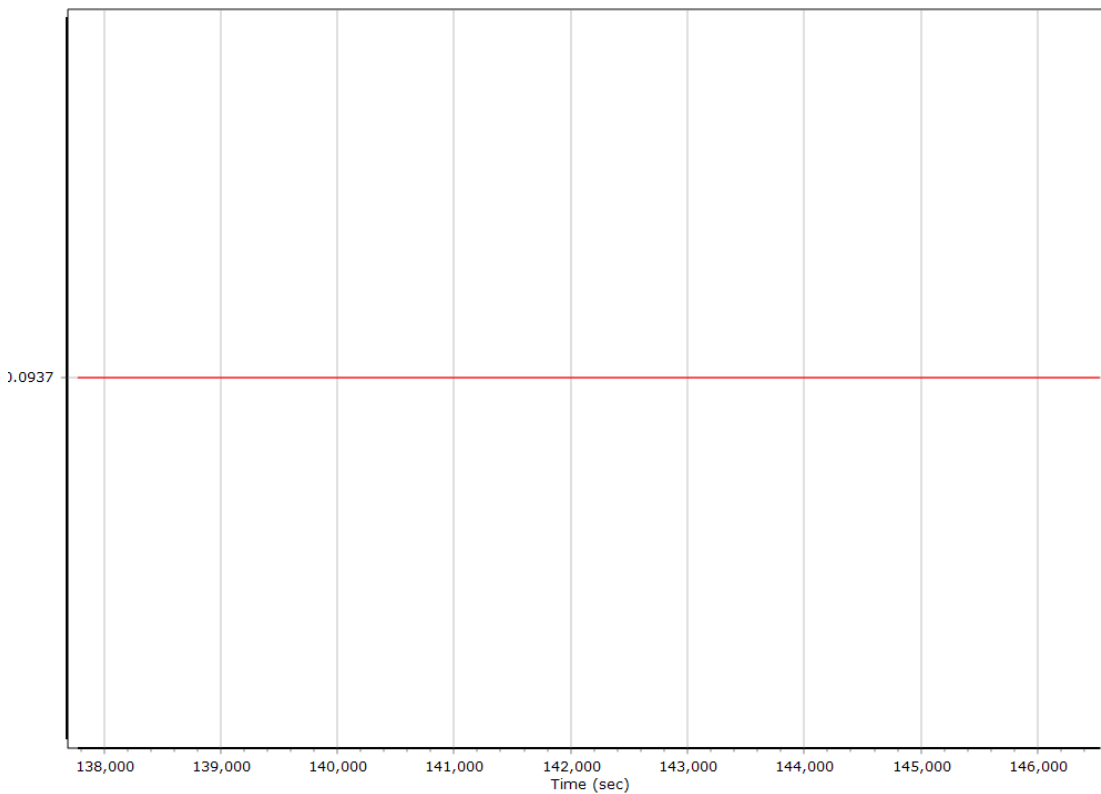
## Calibrated Installation Parameters

### Reference-Primary GNSS Lever Arm (m)

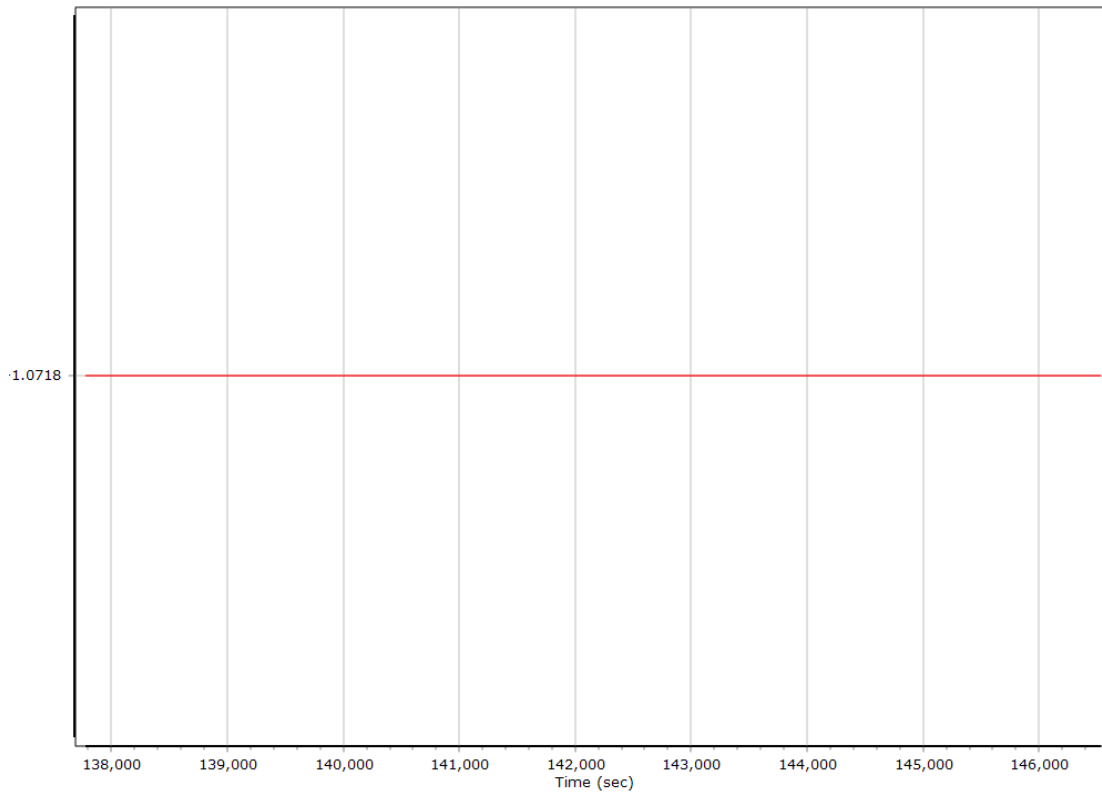
#### X Reference-Primary GNSS Lever Arm (m)



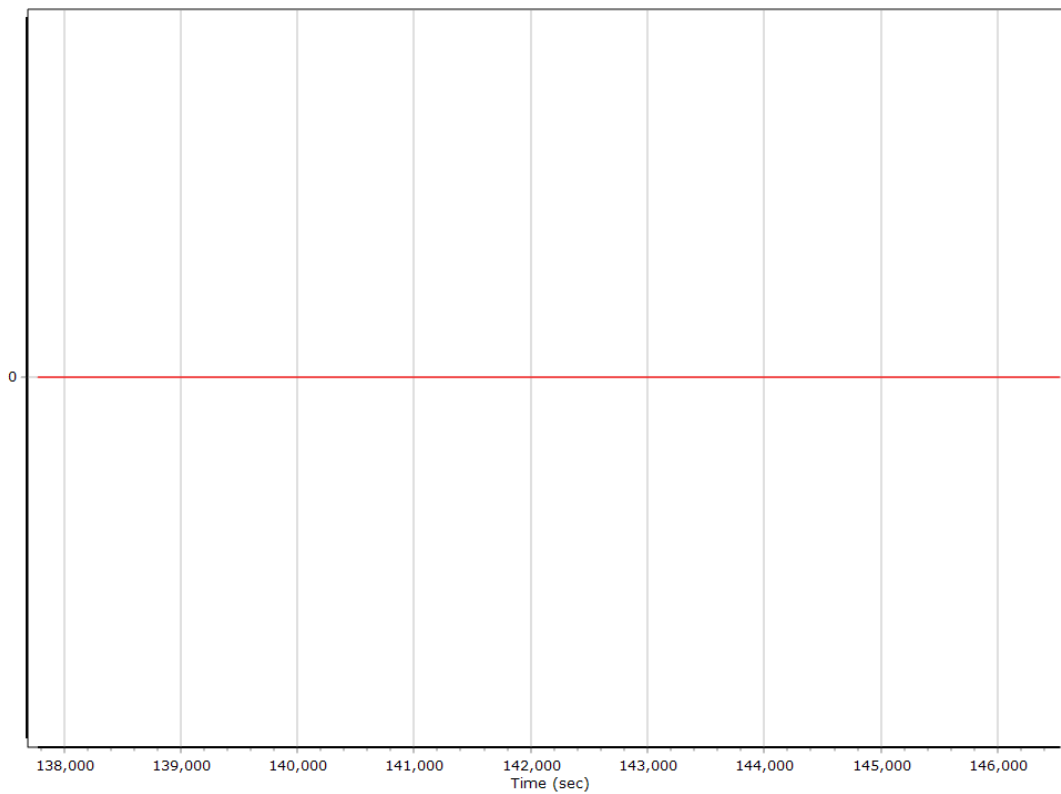
#### Y Reference-Primary GNSS Lever Arm (m)



### Z Reference-Primary GNSS Lever Arm (m)



### Reference-Primary GNSS Lever Arm Figure of Merit

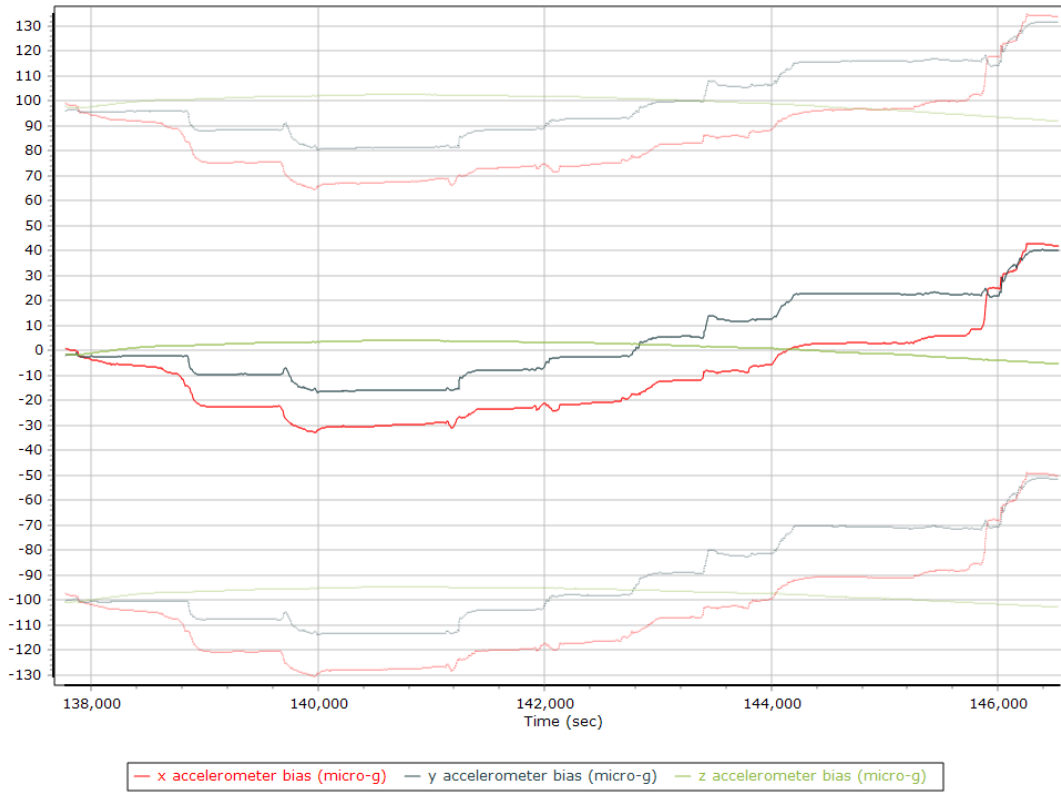




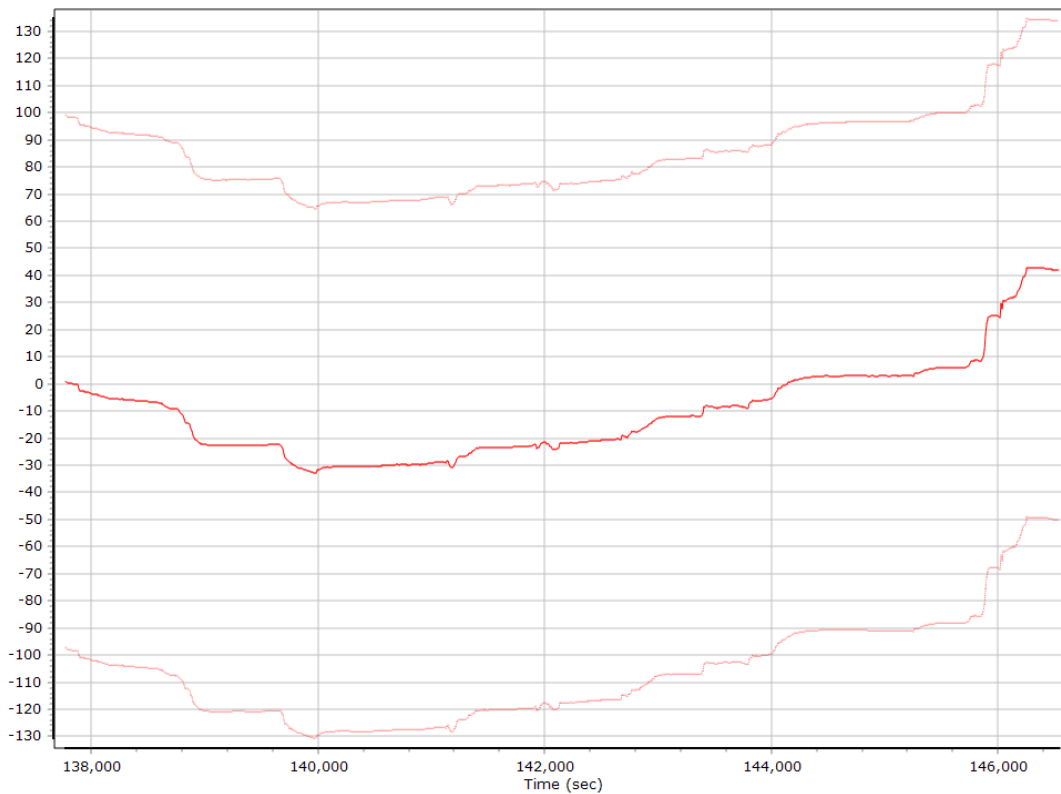
## IN-Fusion QC

### Forward Processed Estimated Errors, Reference Frame

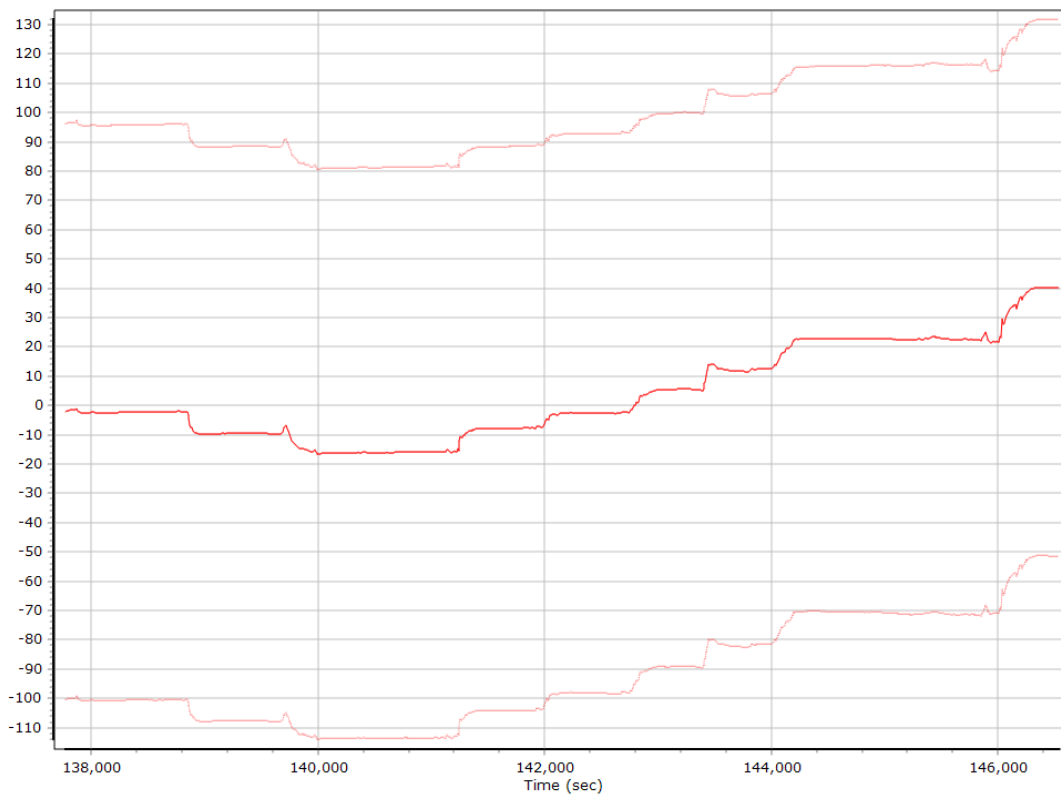
#### Accelerometer Bias (micro-g)



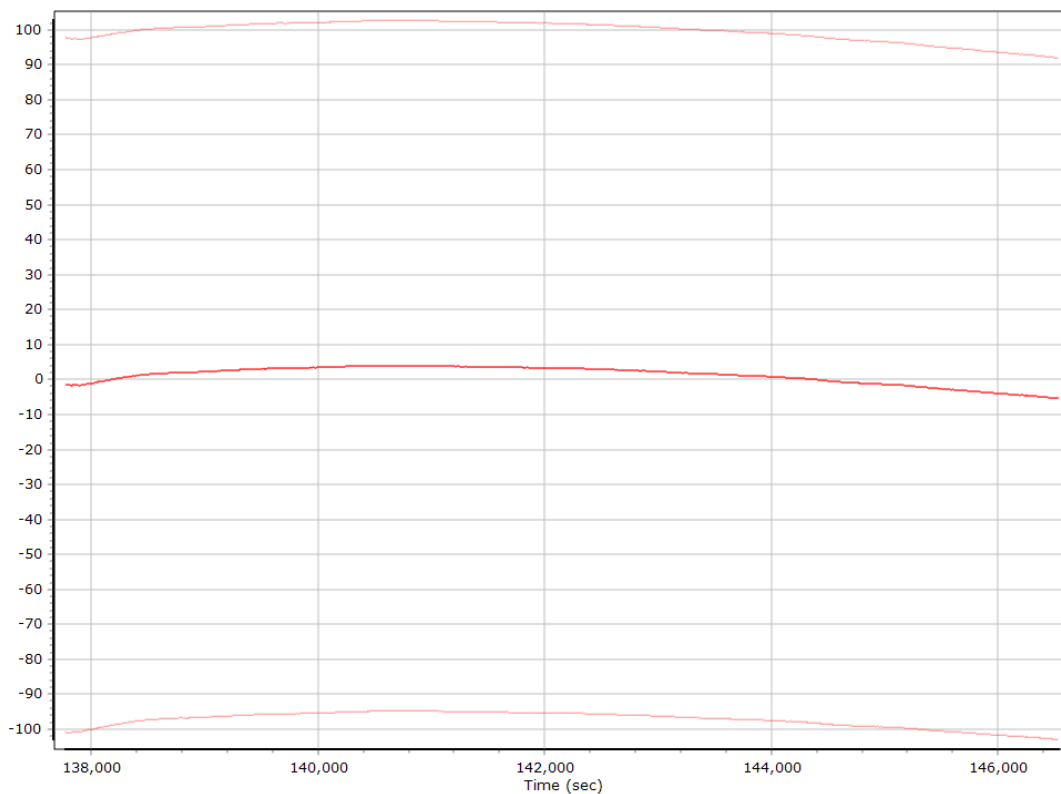
#### X Accelerometer Bias (micro-g)



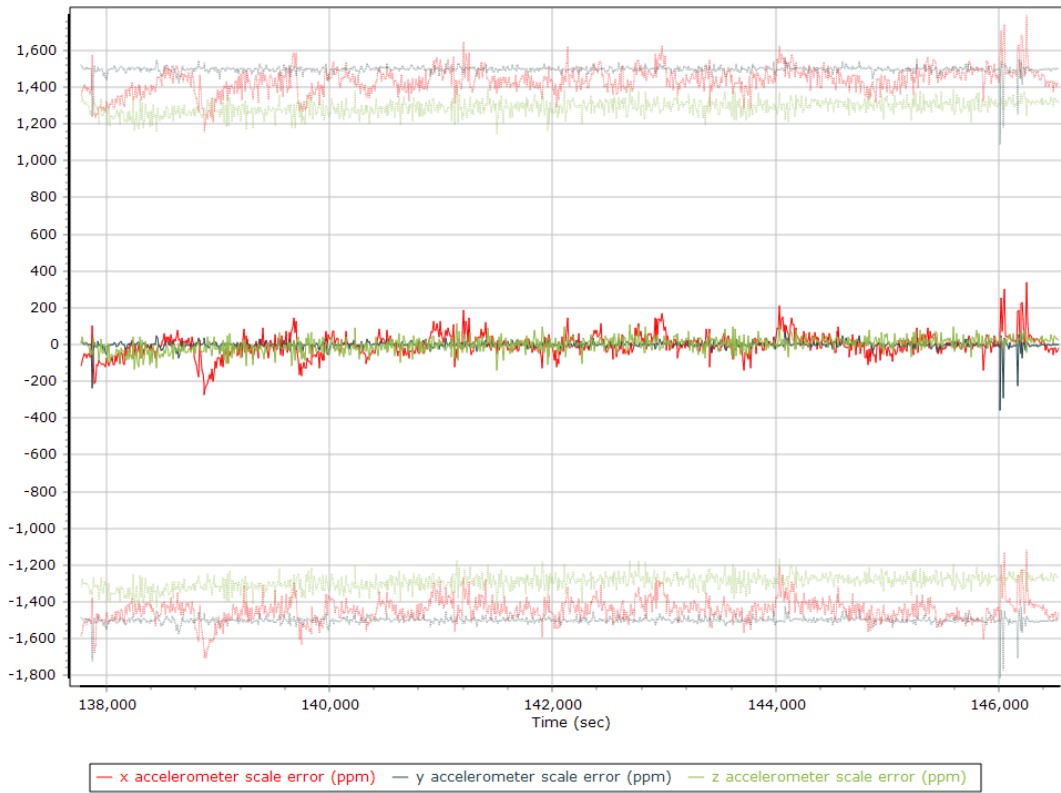
### Y Accelerometer Bias (micro-g)



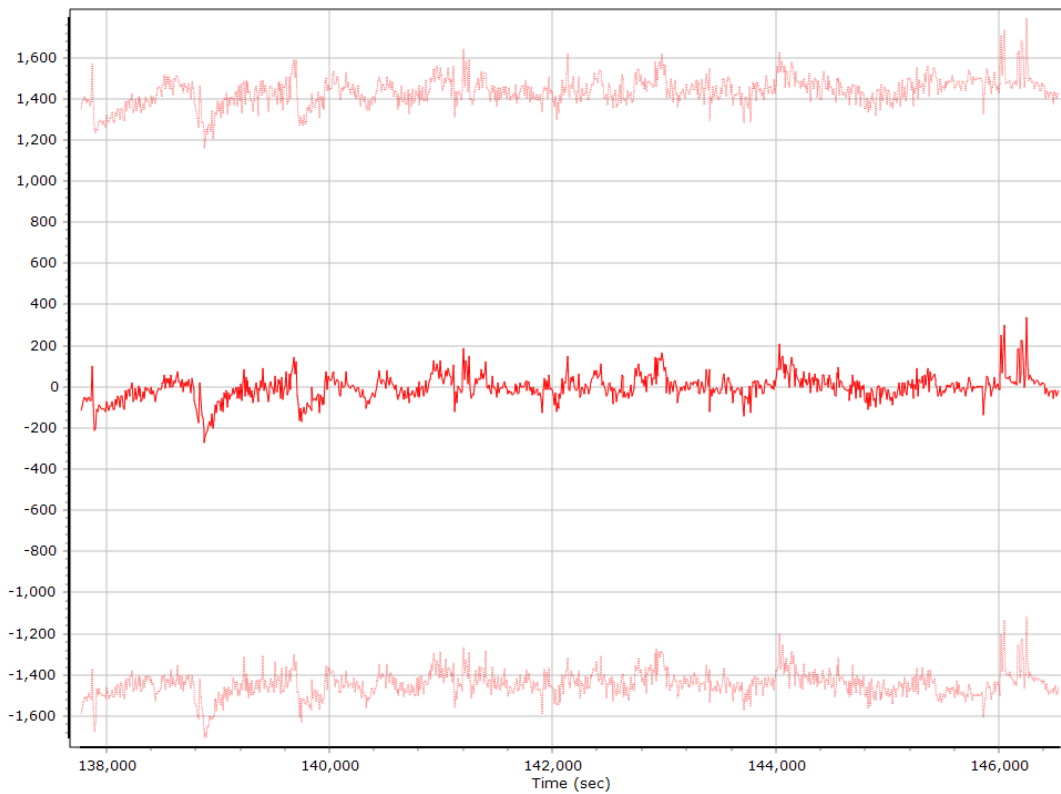
### Z Accelerometer Bias (micro-g)



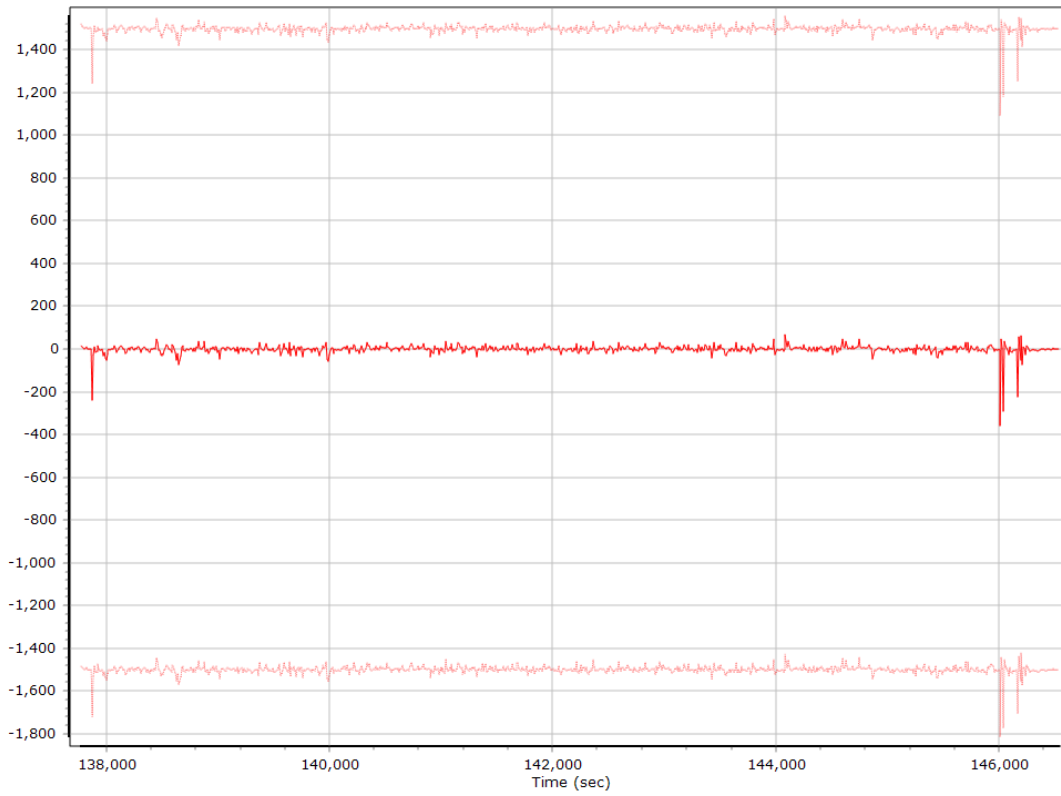
### Accelerometer Scale Error (ppm)



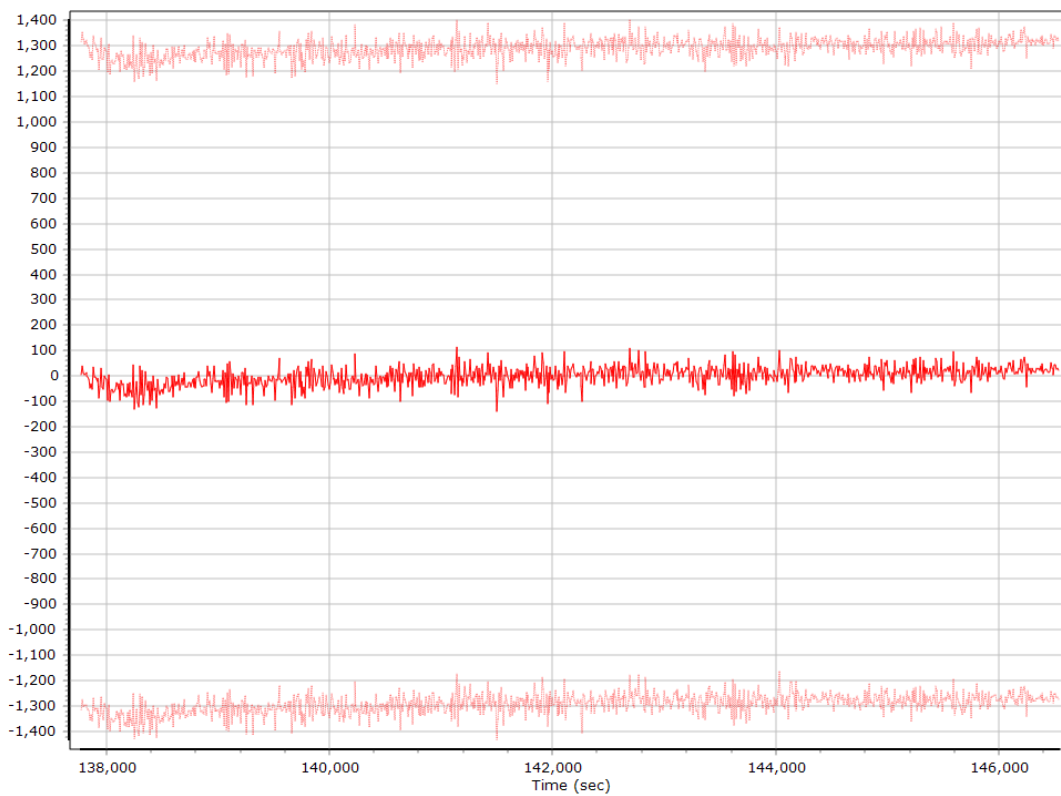
### X Accelerometer Scale Error (ppm)



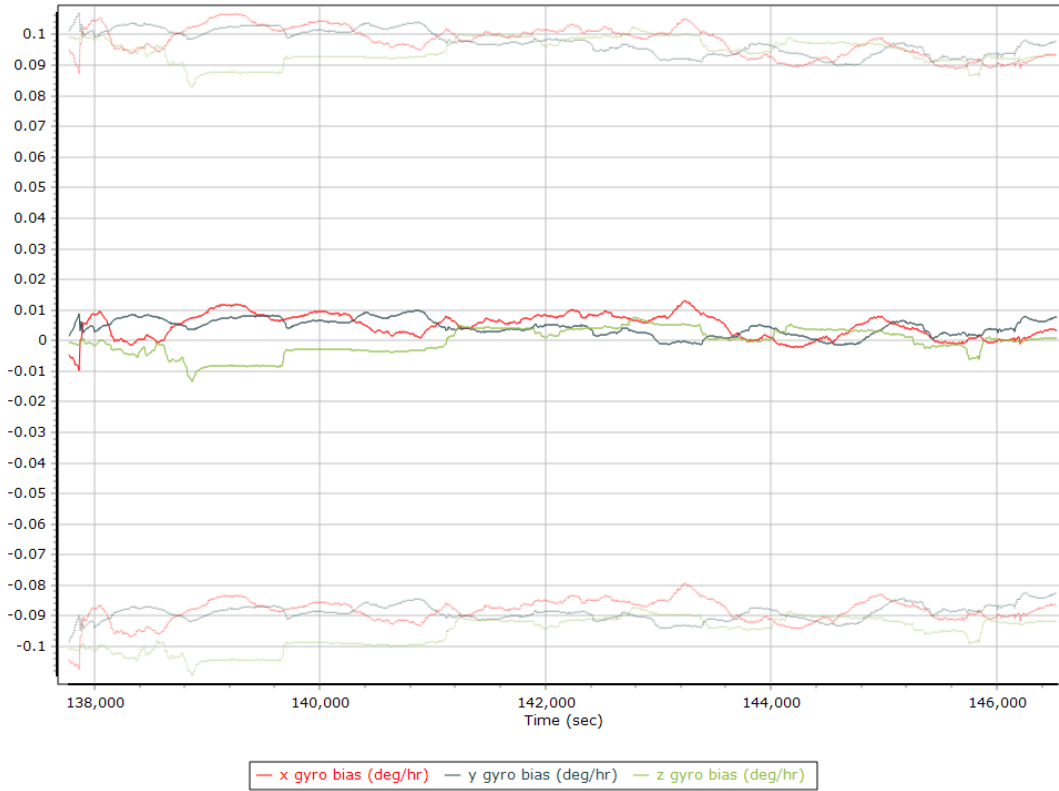
### Y Accelerometer Scale Error (ppm)



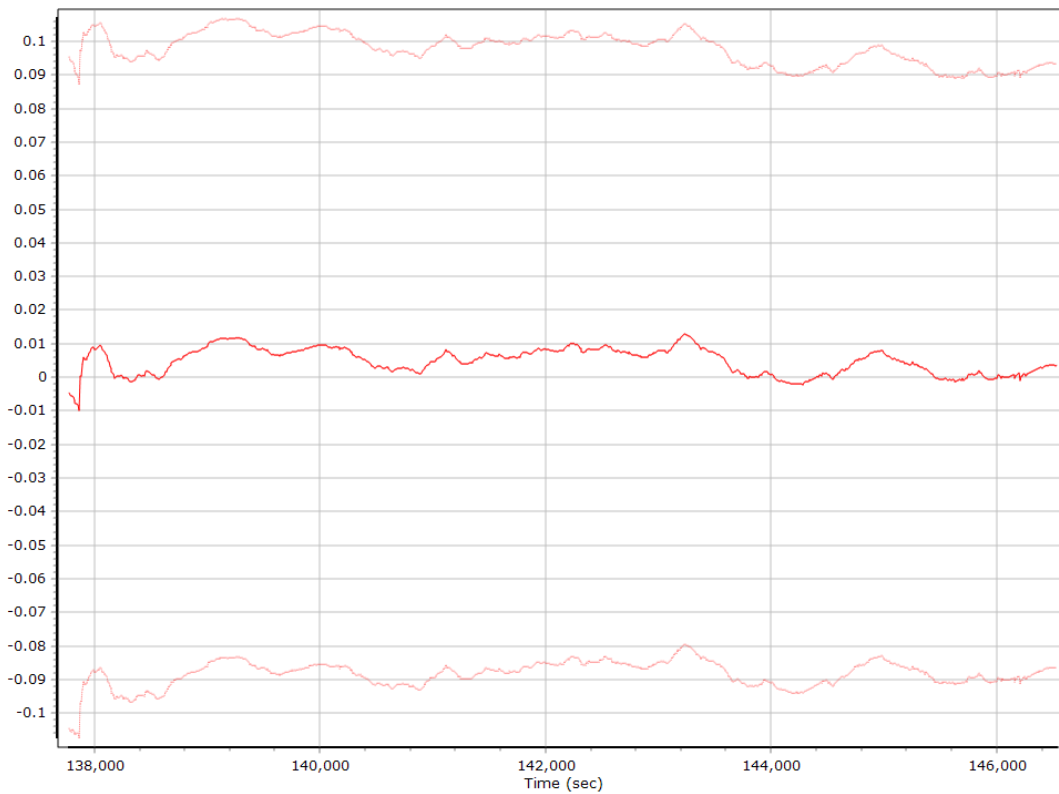
### Z Accelerometer Scale Error (ppm)



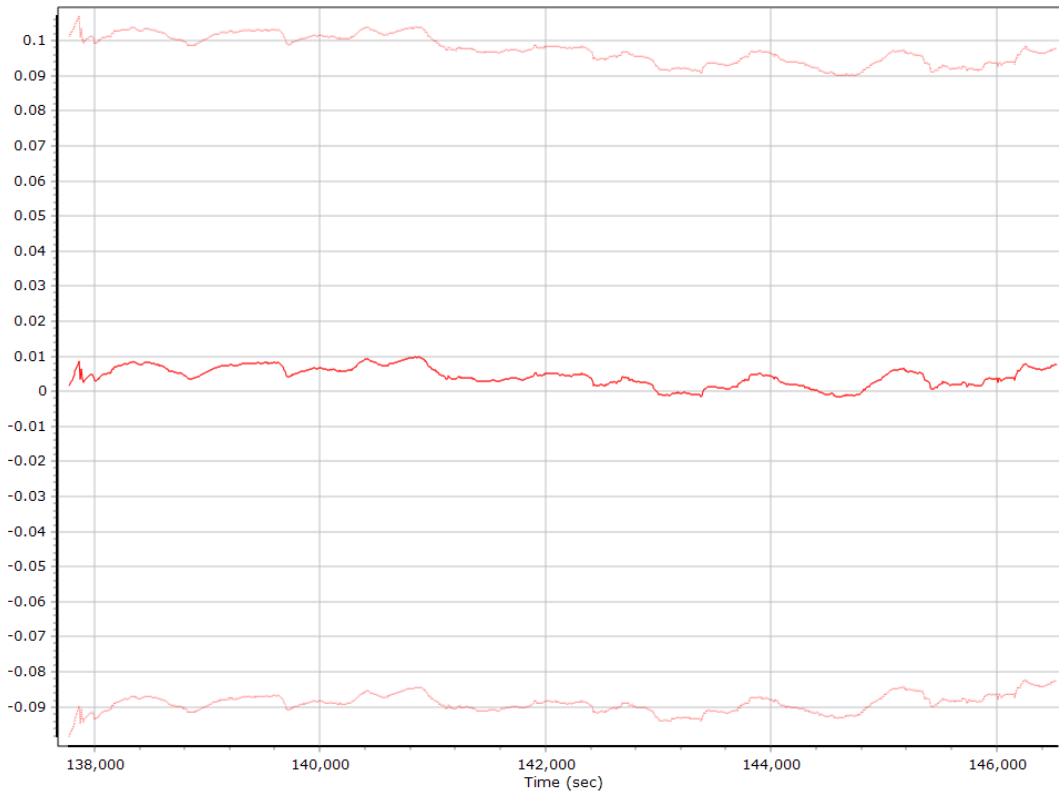
### Gyro Bias (deg/h)



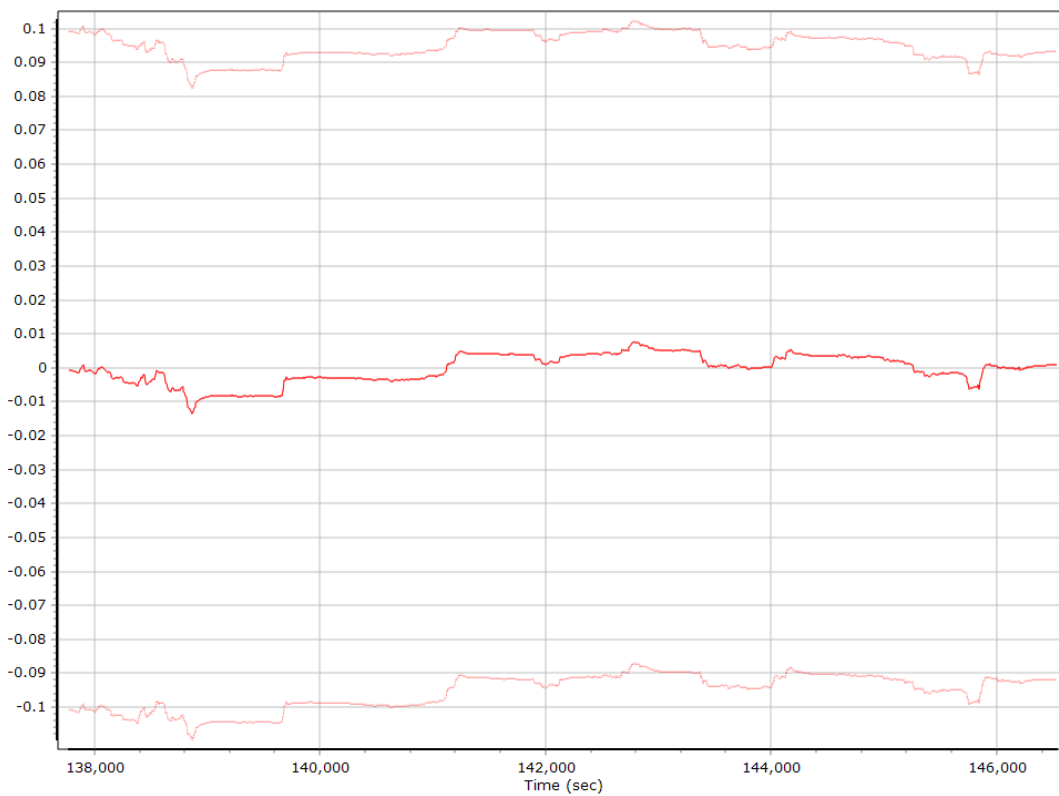
### X Gyro Bias (deg/h)



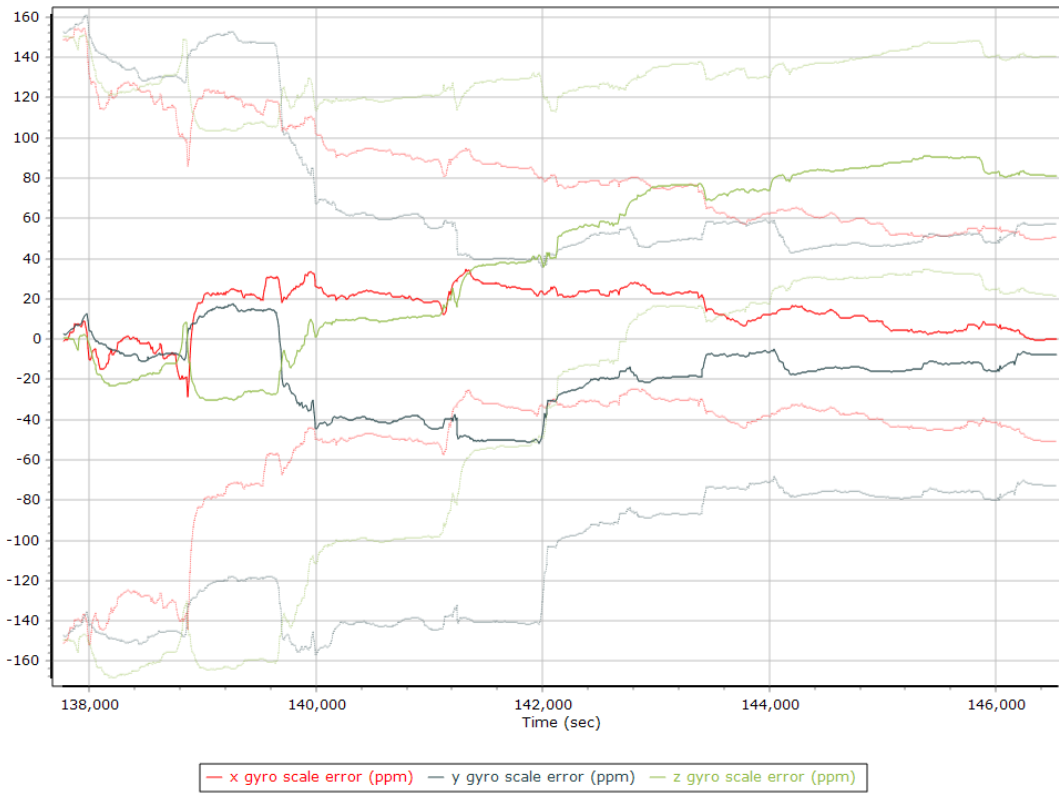
### Y Gyro Bias (deg/h)



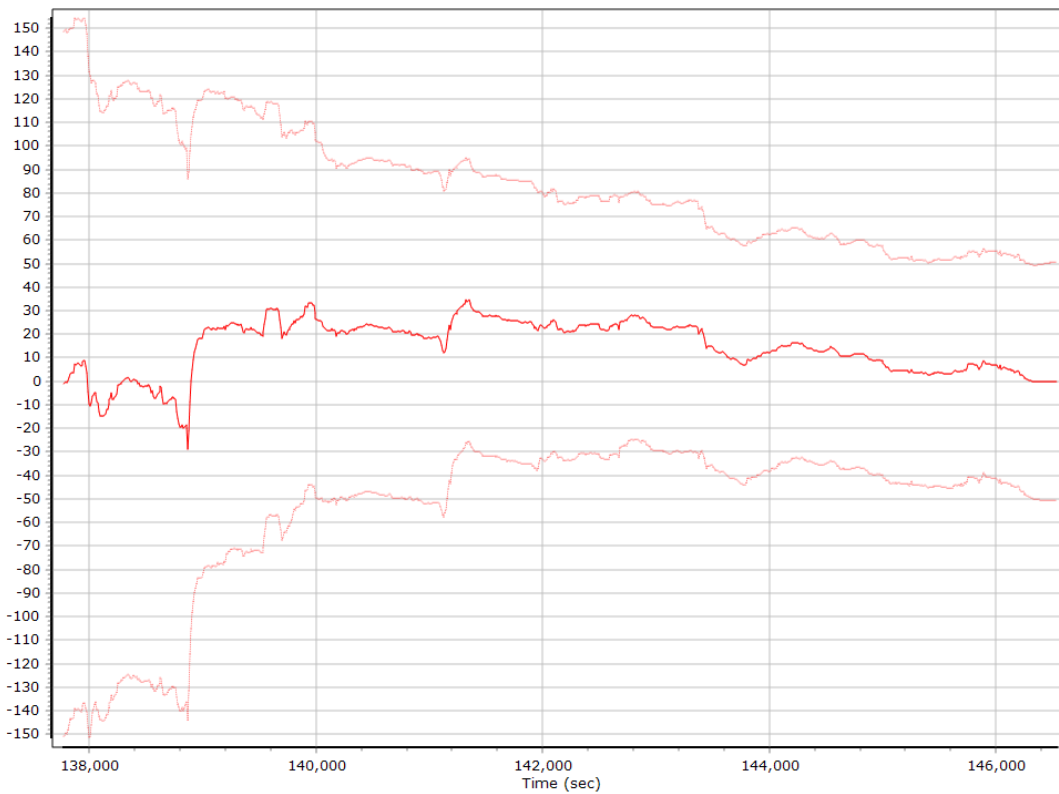
### Z Gyro Bias (deg/h)



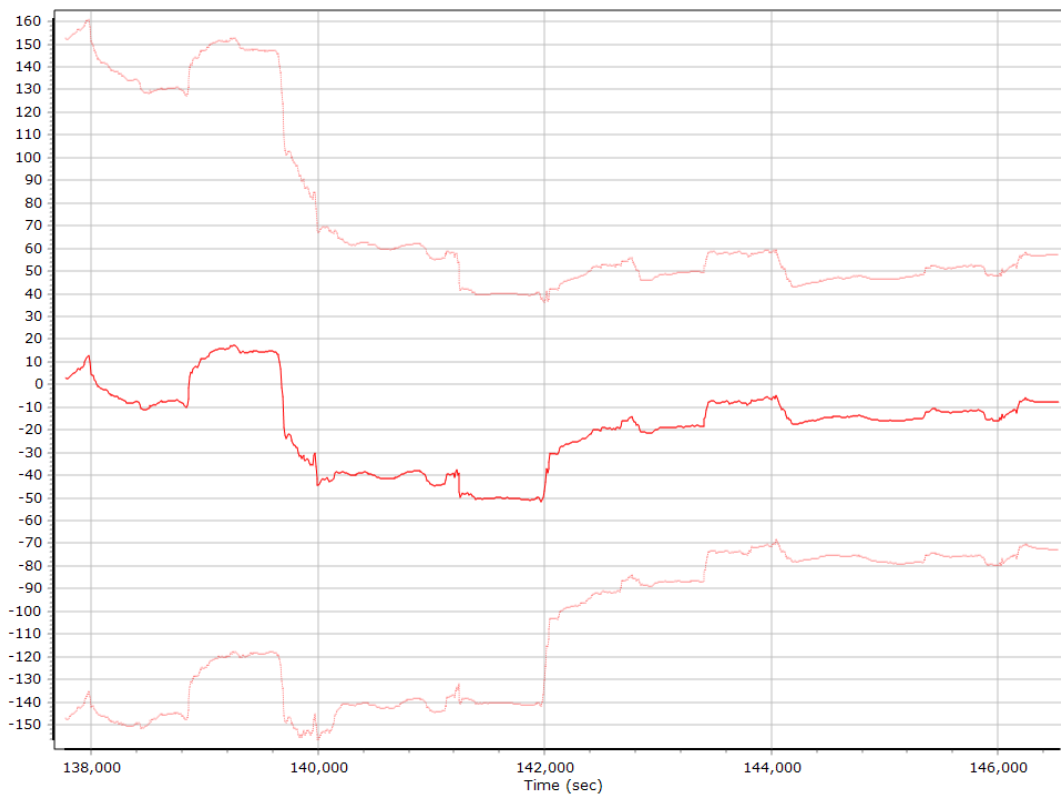
### Gyro Scale Error (ppm)



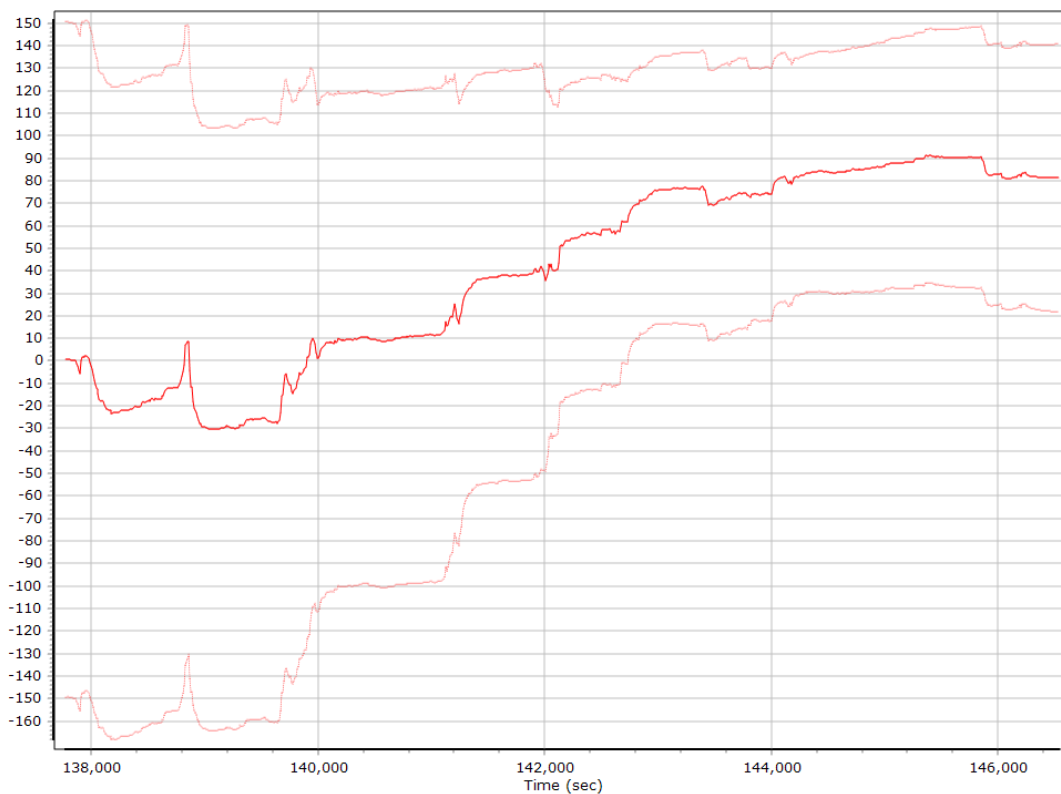
### X Gyro Scale Error (ppm)



### Y Gyro Scale Error (ppm)



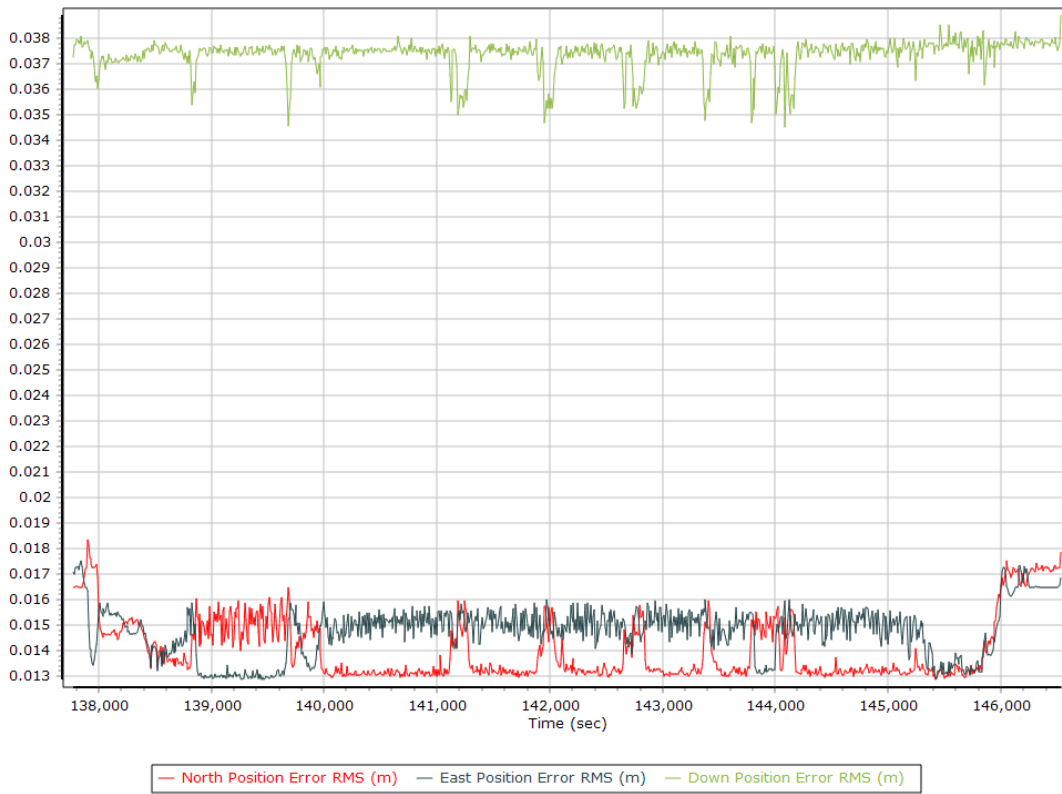
### Z Gyro Scale Error (ppm)



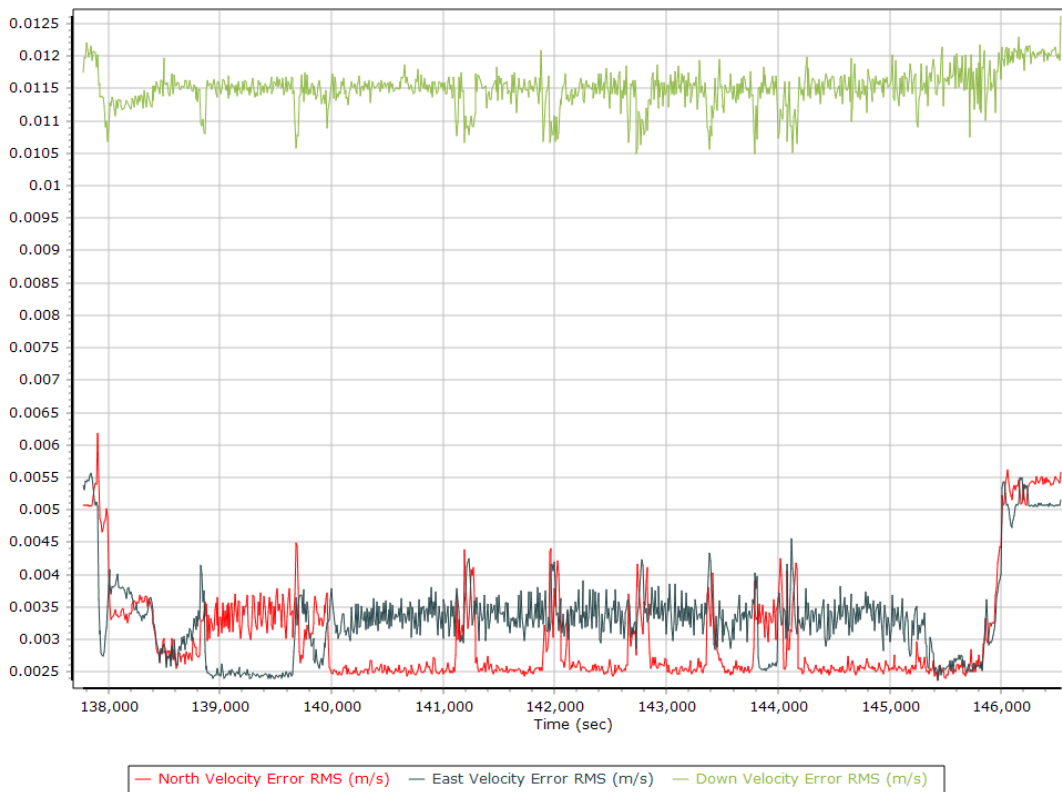


## Smoothed Performance Metrics

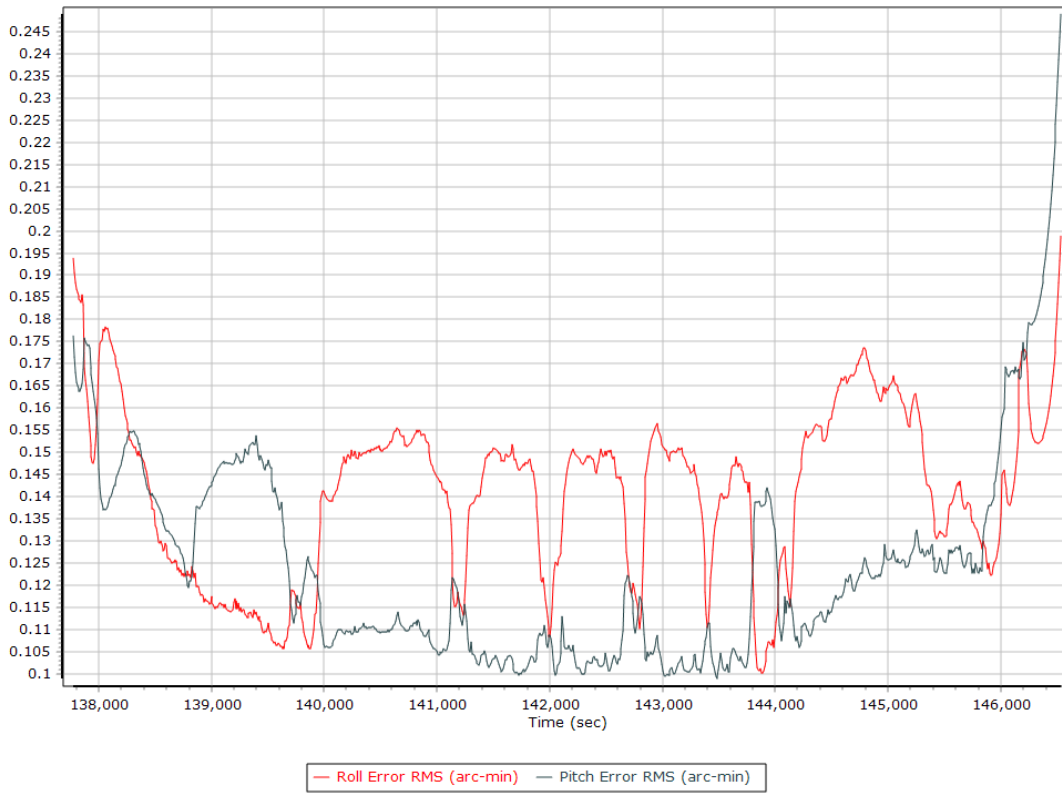
### Position Error RMS (m)



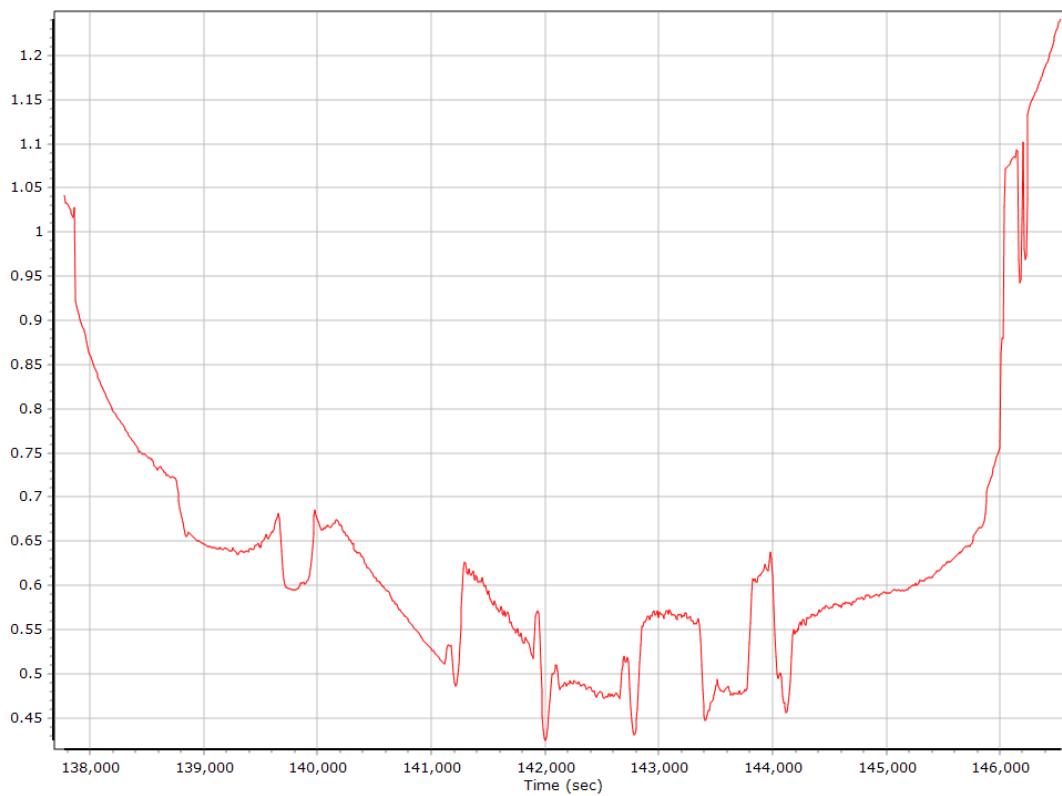
### Velocity Error RMS (m/s)



### Roll/Pitch Error RMS (arc-min)

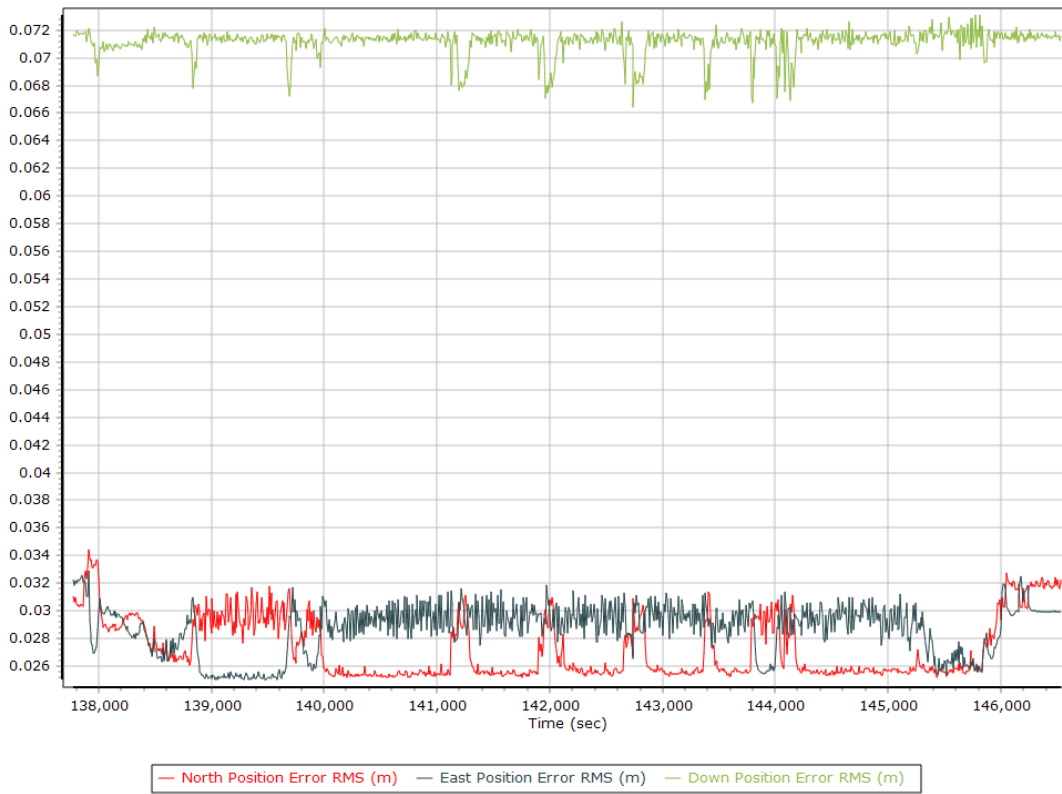


### Heading Error RMS (arc-min)

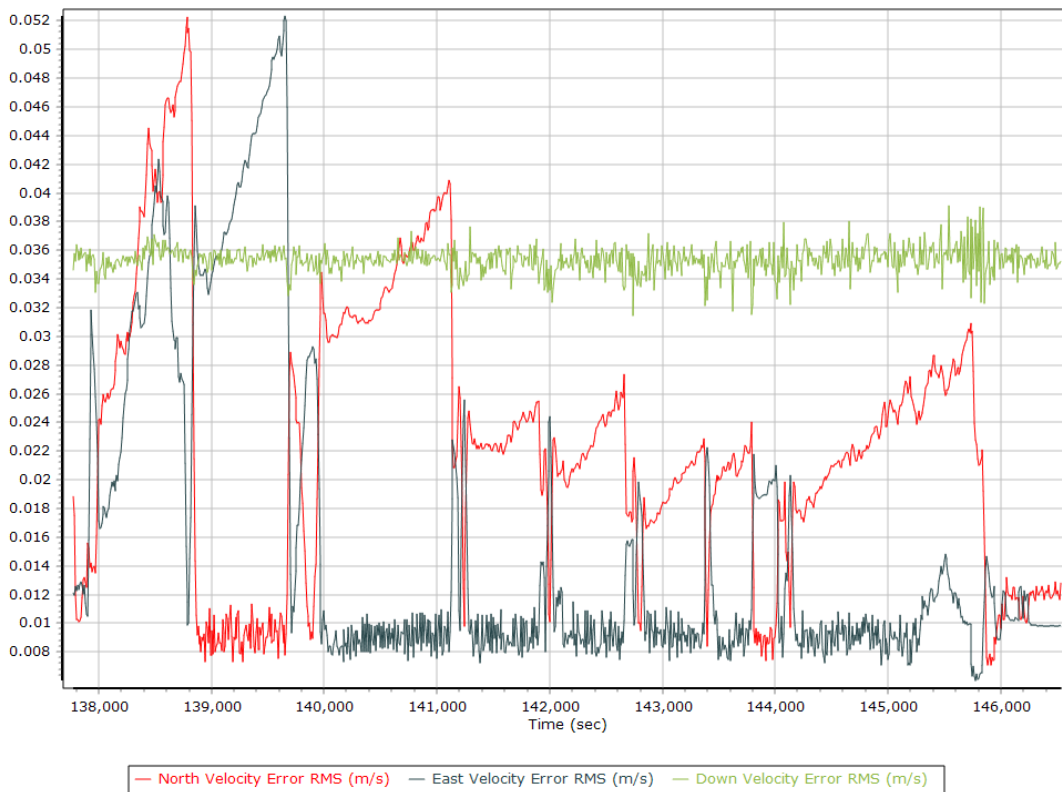


## Forward Processed Performance Metrics

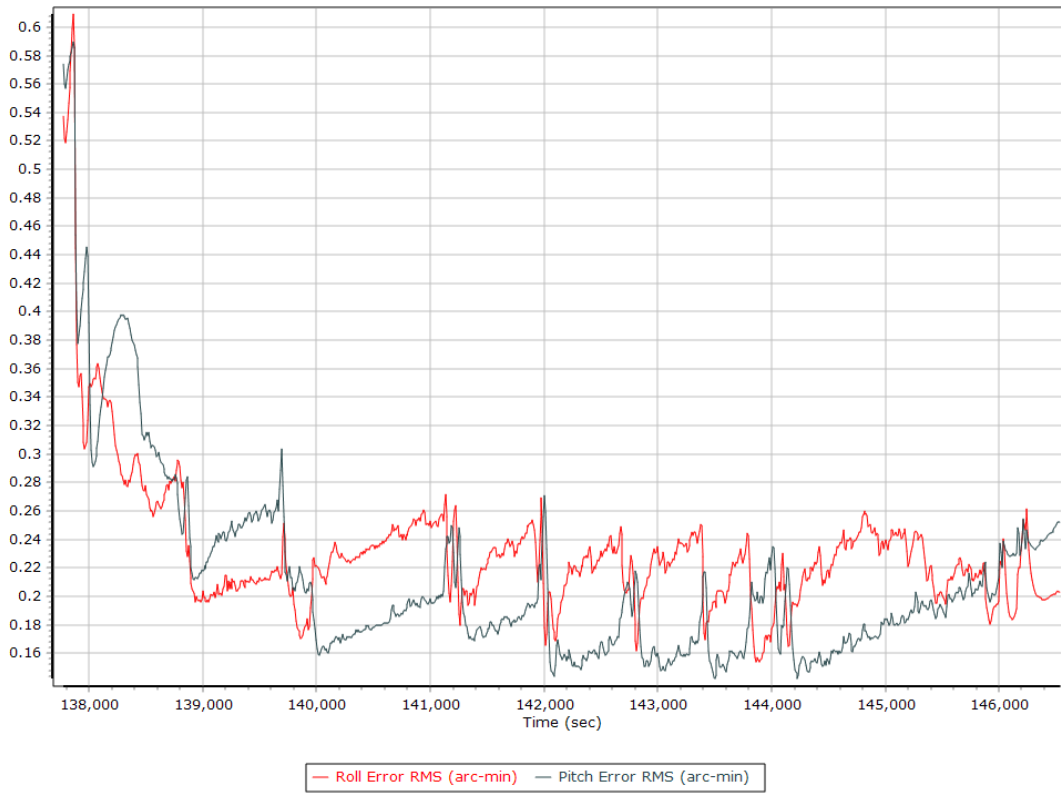
### Position Error RMS (m)



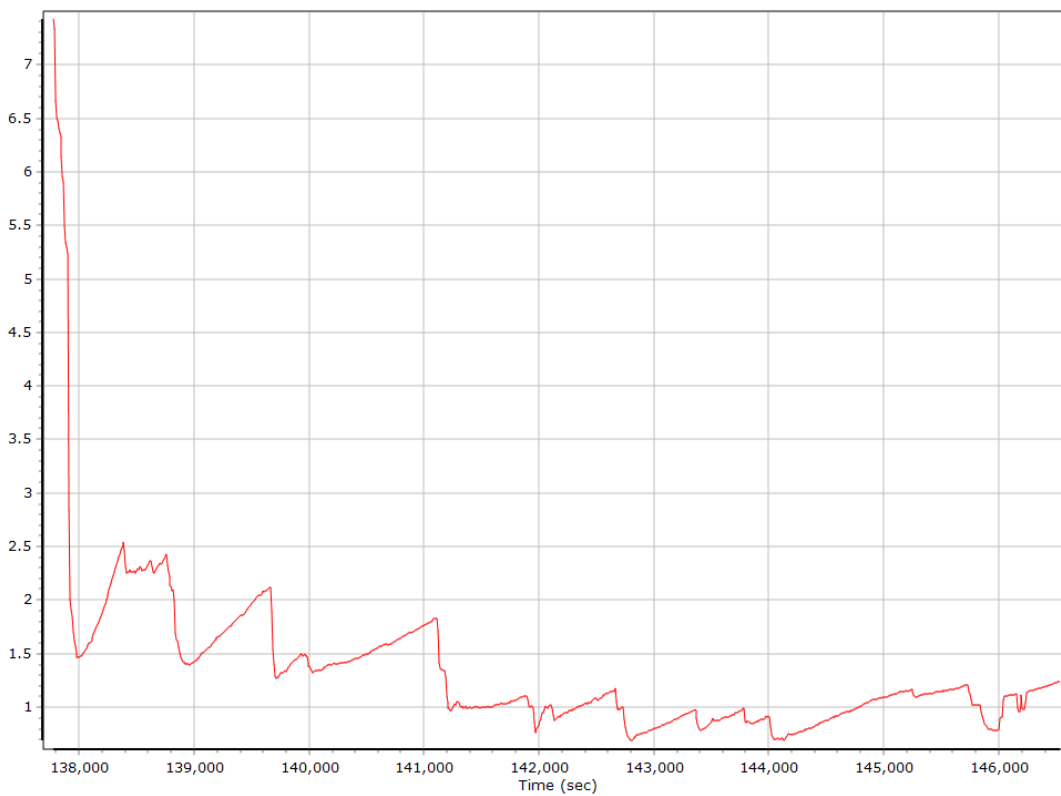
### Velocity Error RMS (m/s)



### Roll/Pitch Error RMS (arc-min)

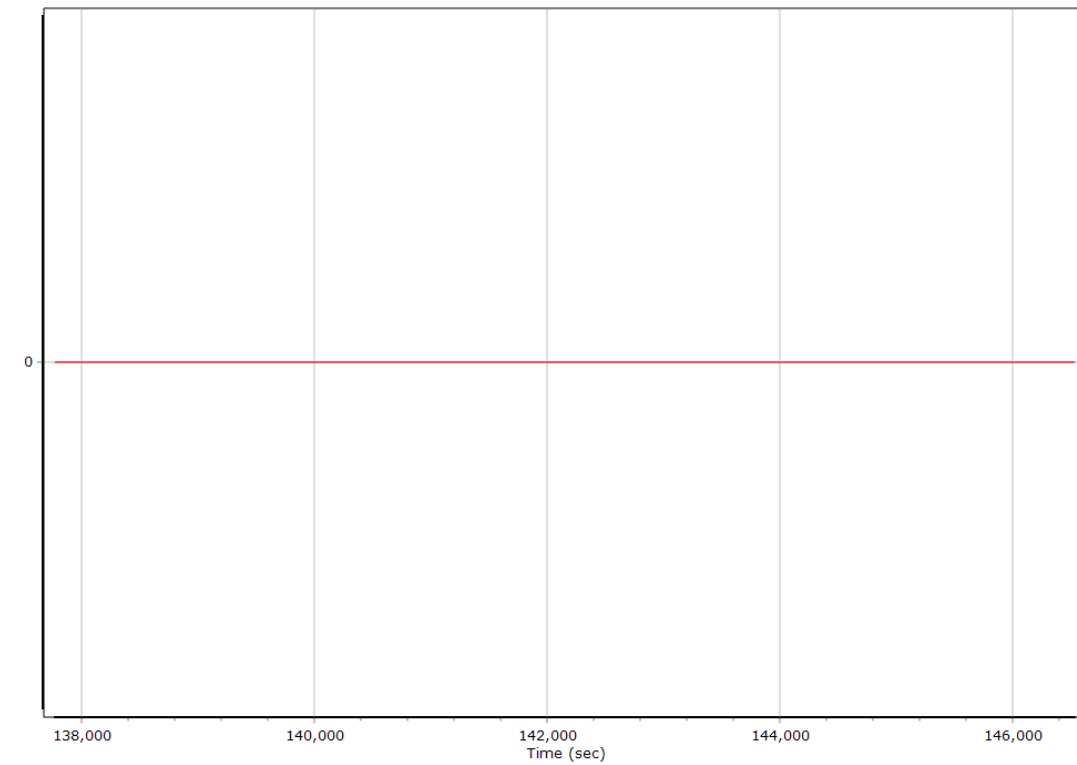


### Heading Error RMS (arc-min)



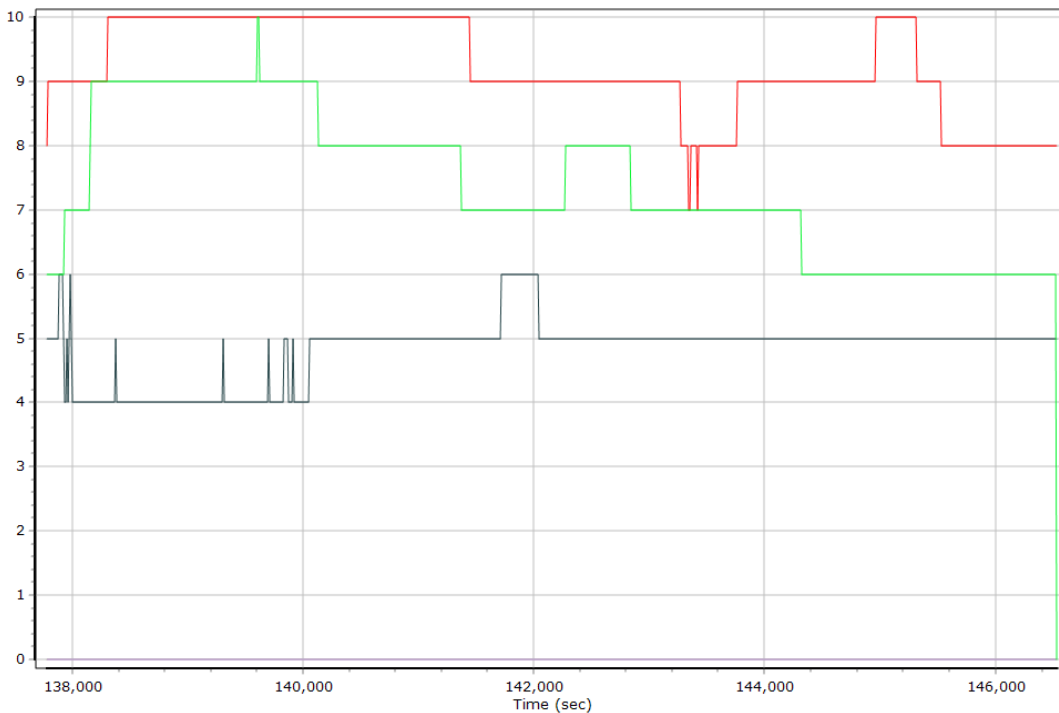
## Forward Processed Solution Status

### Processing Mode



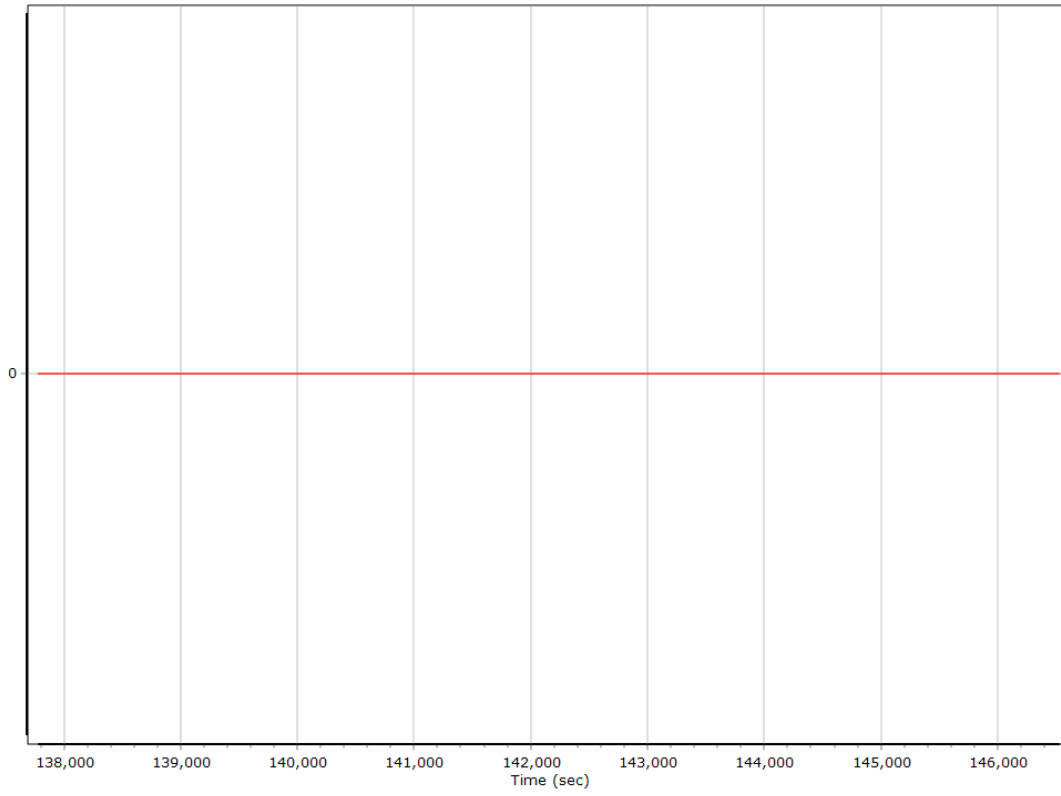
0 = Fixed NL, 1 = Fixed WL, 2 = Float, 3 = DGNSS, 4 = RTCM, 5 = IAPPP, 6 = C/A, 7 = GNSS Nav, 8 = DR

### Number of Satellites



— Number of GPS Satellites   
 — Number of GLONASS Satellites   
 — Number of QZSS Satellites  
— Number of BEIDOU Satellites   
 — Number of GALILEO Satellites

### Baseline Length



## Export Summary Section 1

Export file	sbet_14002_NAD83(2011).out		
Export format	Custom Smoothed BET		
Solution in use	Post-processed		
Output rate	All Records		
Reference to Output lever arm (m)	0.000	0.000	0.000
Reference mounting angles (deg)	0.000	0.000	0.000
Output units (Coordinate / Lat & Lon)	Meter	Meter	
Export start time	137717.004 (05/23/2022 14:15:17)		
Export end time	146540.004 (05/23/2022 16:42:20)		
Height option	Ellipsoid Height		
WGS84 height flag	False		
Grid			
Zone			
Datum	NAD83 (2011)		
Ellipsoid	GRS 1980		
Local Transformation			
Target Epoch	2010		

## EO Summary Section 1

EO file			
EO format	ZI Imaging		
Lever arm (m)	0.000	0.000	0.000
Boresight angles (arcmin)	0.0000	0.0000	0.0000
Output rate	All Records		
Rotation sequence	x omega	y phi	z kappa
Local shift (m)	0.000	0.000	0.000
Output units (coordinate / angle / lat & lon)	Meter	Degree	Deg Decimal
Height option	Ellipsoid Height		
WGS84 height flag	False		
Scale height option	False		
Kappa cardinal rotation (deg)	0		
Solution in use	Post-processed		
EO start time	137717.004 (05/23/2022 14:15:17)		
EO end time	146540.004 (05/23/2022 16:42:20)		
Grid	Universal Transverse Mercator		
Zone	UTM North 15 (96W to 90W)		
Datum	NAD83 (2011)		
Ellipsoid	GRS 1980		
Local Transformation	NONE		
Target Epoch	2010		