

General Information

Mission Information

Project name	14458
Processing date	2022-06-29 10:43:59
Mission date	2022-06-28 11:46:40
Mission duration	04:44:05.278
Processing mode	IN-Fusion PP-RTX

Rover Hardware Information

Product	POS AV 610 VER6 HW2.5-12
Serial number	S/N13003
IMU type	57
Receiver type	BD982
Antenna type	AV39

Project File List

Rover Data Files

File name	File type
20220628.000	POS Data
20220628.001	POS Data
20220628.002	POS Data
20220628.003	POS Data
20220628.004	POS Data
20220628.005	POS Data
20220628.006	POS Data
20220628.007	POS Data
20220628.008	POS Data
20220628.009	POS Data
20220628.010	POS Data
20220628.011	POS Data
20220628.012	POS Data
20220628.013	POS Data
20220628.014	POS Data
20220628.015	POS Data
20220628.016	POS Data
20220628.017	POS Data
20220628.018	POS Data
20220628.019	POS Data
20220628.020	POS Data
20220628.021	POS Data
20220628.022	POS Data
20220628.023	POS Data
20220628.024	POS Data
20220628.025	POS Data
20220628.026	POS Data
20220628.027	POS Data
20220628.028	POS Data
20220628.029	POS Data
20220628.030	POS Data
20220628.031	POS Data
20220628.032	POS Data
20220628.033	POS Data
20220628.034	POS Data
20220628.035	POS Data
20220628.036	POS Data
20220628.037	POS Data

Input Files

File Name	File Type
Ephm1790.22g	GLONASS Broadcast Ephemeris
Ephm1790.22n	GPS Broadcast Ephemeris

Output Files

Filename	File type
sbet_14458.out	SBET Trajectory File
eo_14458.txt	ZI Imaging POSEO Output
sbet_14458_NAD83(2011).out	Custom Smoothed BET Export Output

Rover Data Summary

First raw data file	20220628.000		
Last raw data file	20220628.037		
Start GPS week	2216		
Start time	215199.259 (06/28/2022 11:46:39)		
End time	232244.537 (06/28/2022 16:30:44)		
Start of fine alignment	215537.170 (06/28/2022 11:52:17)		
Available subsystems	Primary GNSS, IMU		
POS Event Input	None		
Correction data	None		
IMU Installation Lever Arms & Mounting Angles			
Reference to IMU lever arm (m)	0.000	0.000	0.000
Reference to IMU mounting angles (deg)	0.000	0.000	180.000
Reference to Primary GNSS lever arm (m)	-0.399	-0.382	-1.125
Reference to Primary GNSS lever arm std dev (m)	-1.000		
Aircraft to Reference mounting angles (deg)	0.000	0.000	0.000

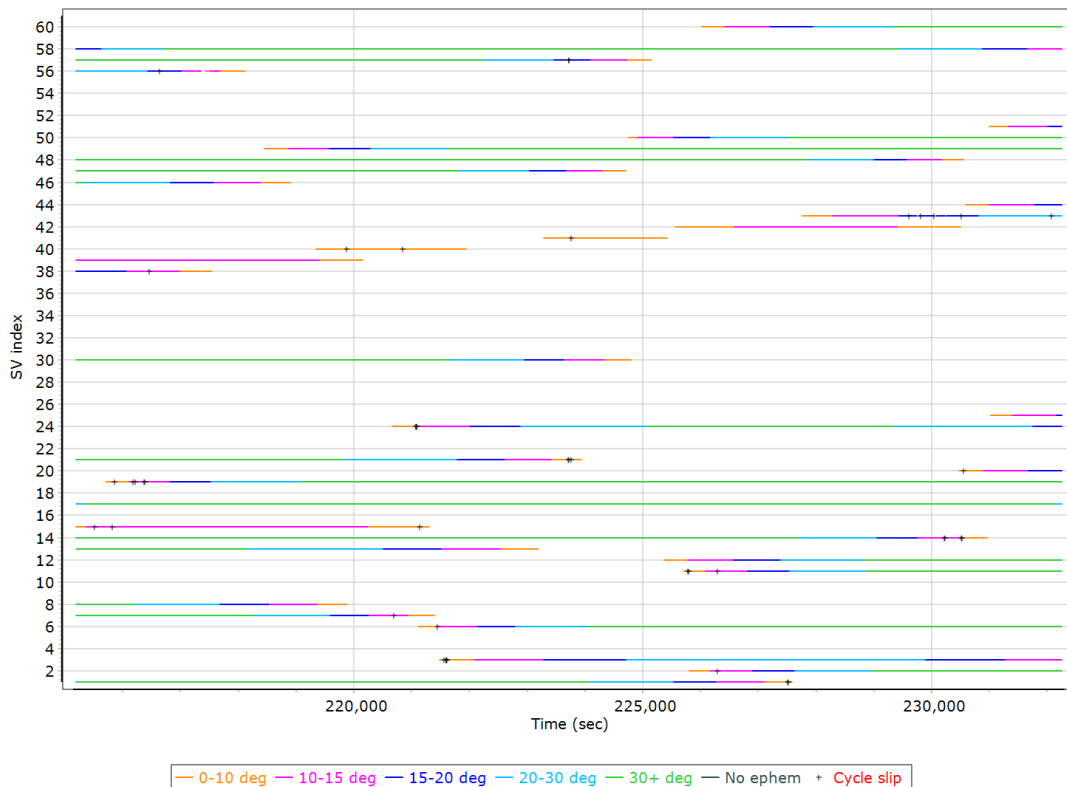
Rover Data QC

Raw IMU Import QC Summary

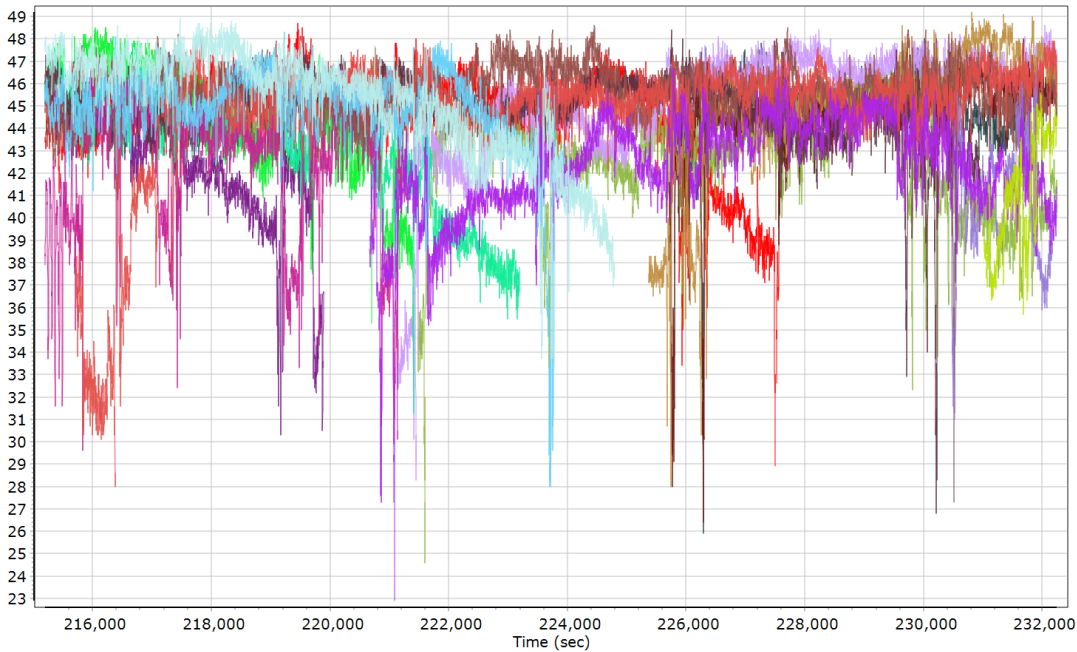
IMU data input file	imu_14458.dat
IMU data check log file	imudt_14458.log
IMU Records Processed	3408556
Termination Status	Normal
IMU Anomalies	0

Primary Observables & Satellite Data

GPS/GLONASS L1 Satellite Lock/Elevation

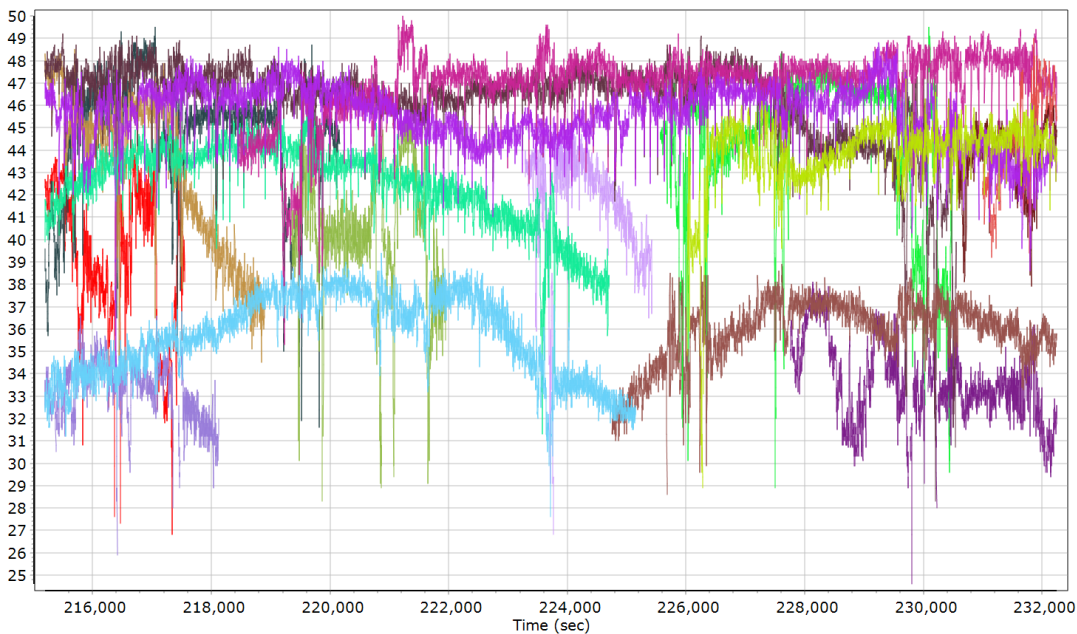


GPS L1 SNR



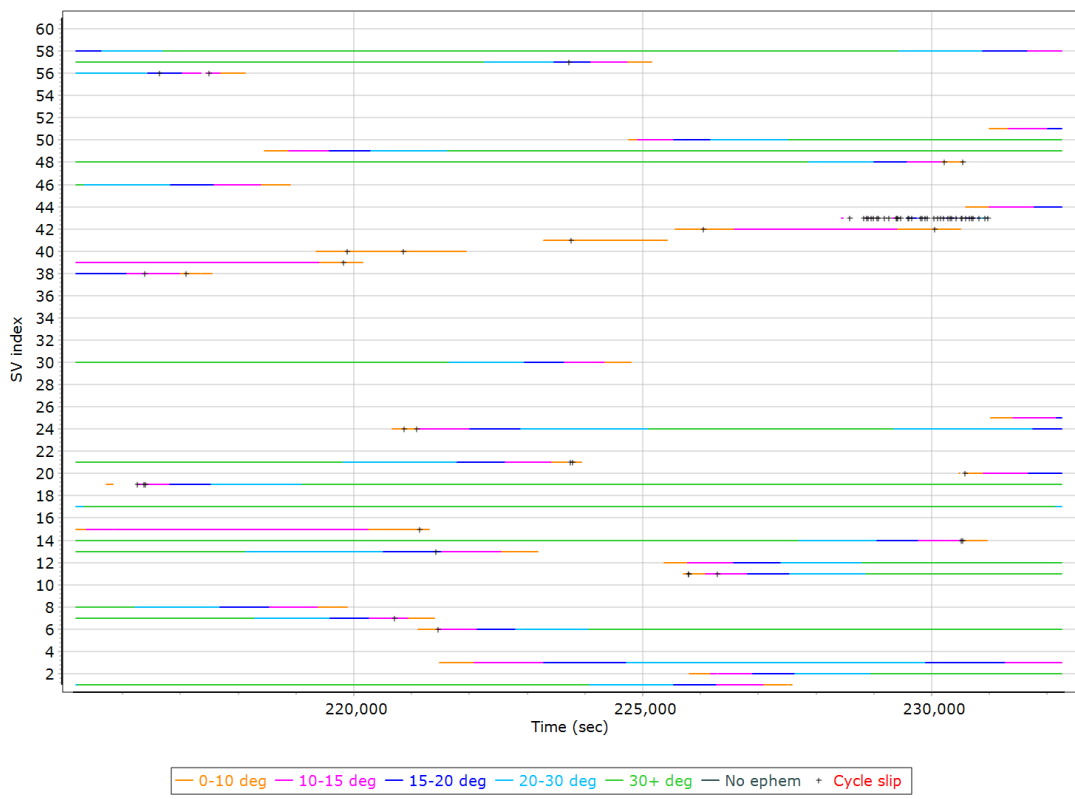
- | | | | |
|---------------------------|---------------------------|---------------------------|---------------------------|
| GPS PRN 01 L1 SNR (dB/Hz) | GPS PRN 02 L1 SNR (dB/Hz) | GPS PRN 03 L1 SNR (dB/Hz) | GPS PRN 06 L1 SNR (dB/Hz) |
| GPS PRN 07 L1 SNR (dB/Hz) | GPS PRN 08 L1 SNR (dB/Hz) | GPS PRN 11 L1 SNR (dB/Hz) | GPS PRN 12 L1 SNR (dB/Hz) |
| GPS PRN 13 L1 SNR (dB/Hz) | GPS PRN 14 L1 SNR (dB/Hz) | GPS PRN 15 L1 SNR (dB/Hz) | GPS PRN 17 L1 SNR (dB/Hz) |
| GPS PRN 19 L1 SNR (dB/Hz) | GPS PRN 20 L1 SNR (dB/Hz) | GPS PRN 21 L1 SNR (dB/Hz) | GPS PRN 24 L1 SNR (dB/Hz) |
| GPS PRN 25 L1 SNR (dB/Hz) | GPS PRN 30 L1 SNR (dB/Hz) | | |

GLONASS L1 SNR

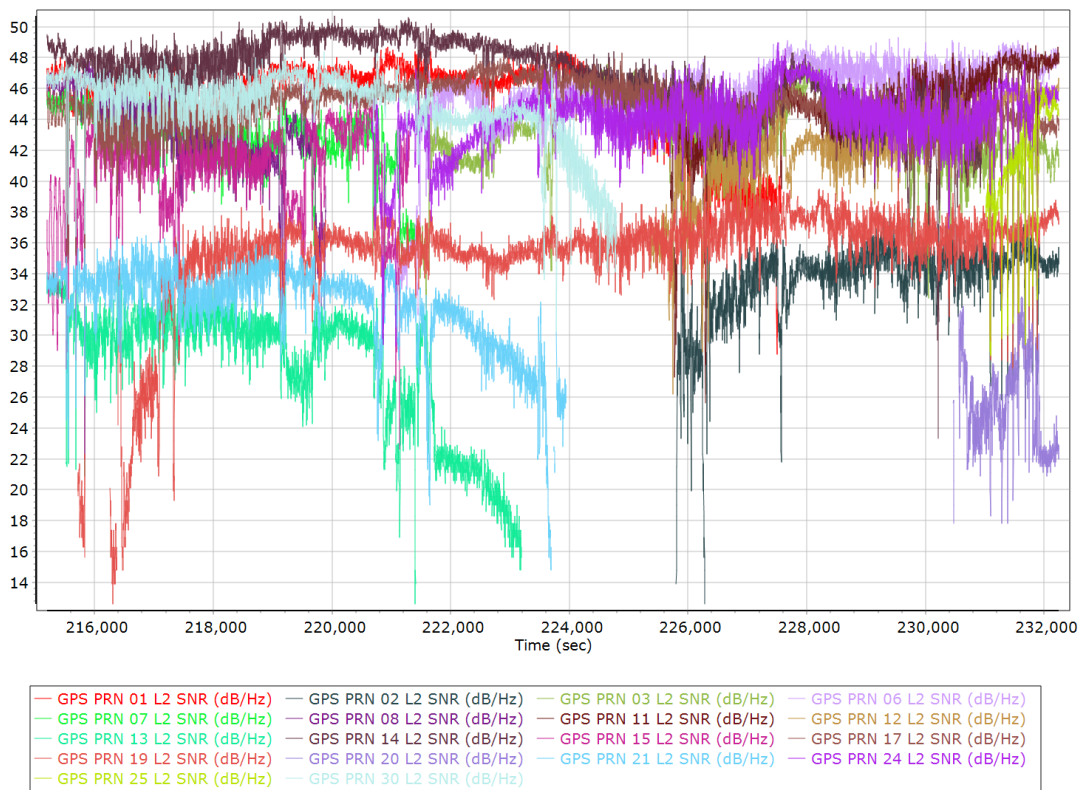


- | | | |
|---------------------------|---------------------------|---------------------------|
| GLONASS 01 L1 SNR (dB/Hz) | GLONASS 02 L1 SNR (dB/Hz) | GLONASS 03 L1 SNR (dB/Hz) |
| GLONASS 04 L1 SNR (dB/Hz) | GLONASS 05 L1 SNR (dB/Hz) | GLONASS 06 L1 SNR (dB/Hz) |
| GLONASS 07 L1 SNR (dB/Hz) | GLONASS 09 L1 SNR (dB/Hz) | GLONASS 10 L1 SNR (dB/Hz) |
| GLONASS 11 L1 SNR (dB/Hz) | GLONASS 12 L1 SNR (dB/Hz) | GLONASS 13 L1 SNR (dB/Hz) |
| GLONASS 14 L1 SNR (dB/Hz) | GLONASS 19 L1 SNR (dB/Hz) | GLONASS 20 L1 SNR (dB/Hz) |
| GLONASS 21 L1 SNR (dB/Hz) | GLONASS 23 L1 SNR (dB/Hz) | |

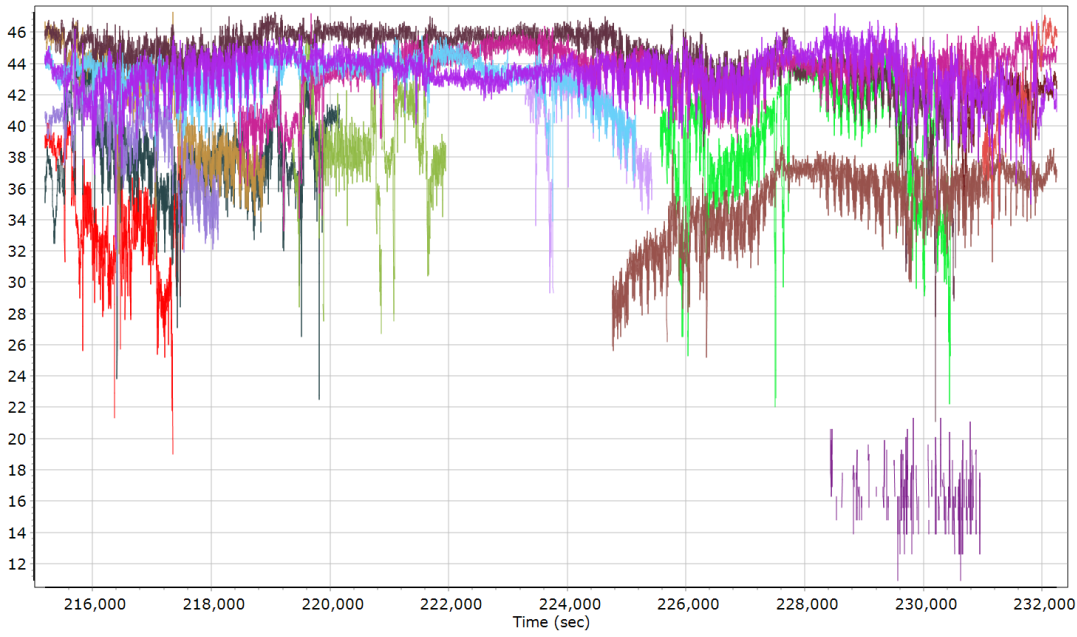
GPS/GLONASS L2 Satellite Lock/Elevation



GPS L2 SNR

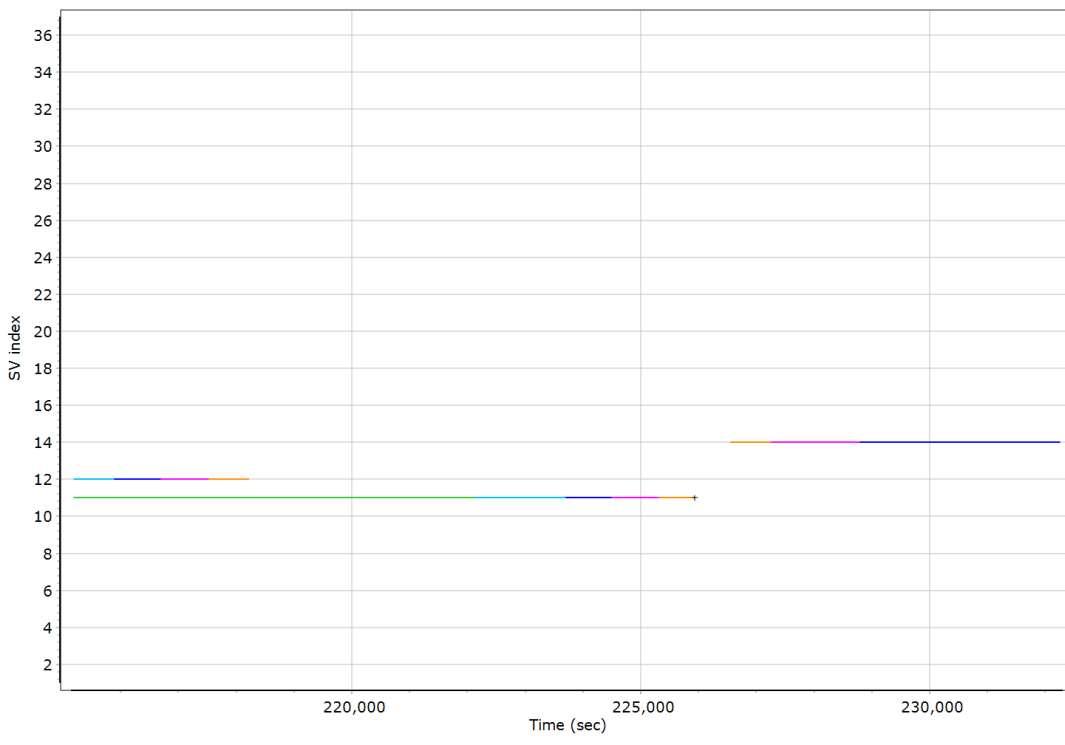


GLONASS L2 SNR



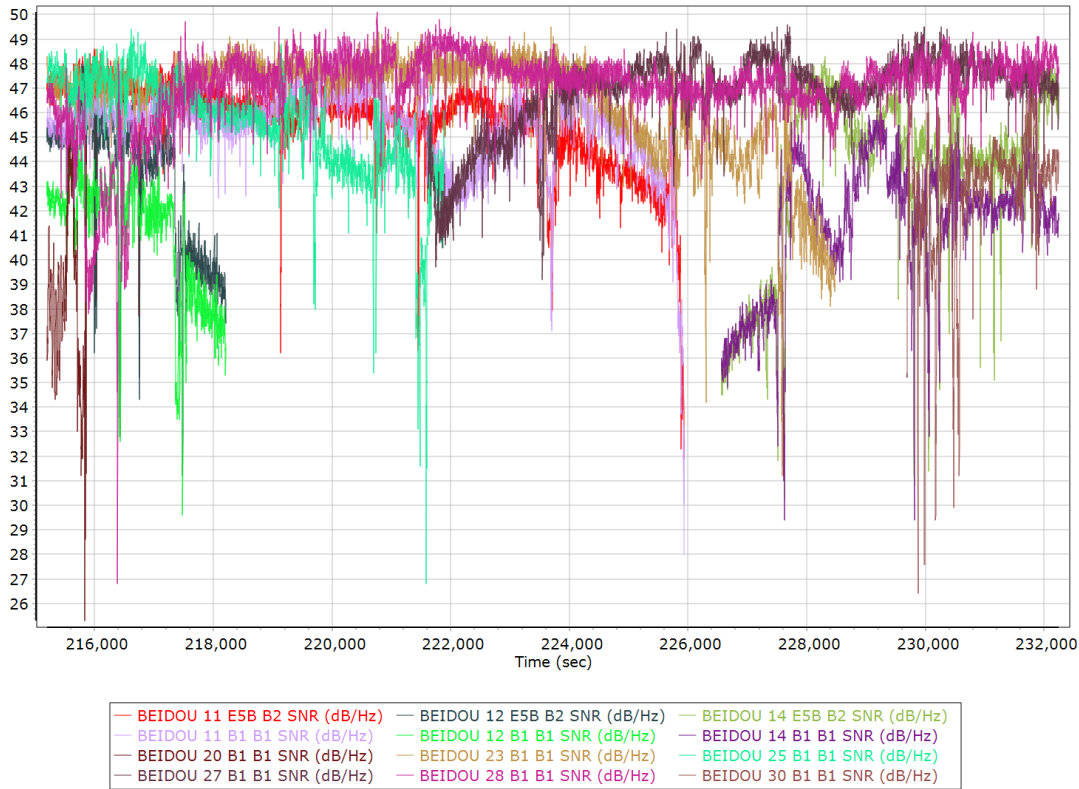
- GLONASS 01 L2 SNR (dB/Hz)
- GLONASS 02 L2 SNR (dB/Hz)
- GLONASS 03 L2 SNR (dB/Hz)
- GLONASS 04 L2 SNR (dB/Hz)
- GLONASS 05 L2 SNR (dB/Hz)
- GLONASS 06 L2 SNR (dB/Hz)
- GLONASS 07 L2 SNR (dB/Hz)
- GLONASS 09 L2 SNR (dB/Hz)
- GLONASS 10 L2 SNR (dB/Hz)
- GLONASS 11 L2 SNR (dB/Hz)
- GLONASS 12 L2 SNR (dB/Hz)
- GLONASS 13 L2 SNR (dB/Hz)
- GLONASS 14 L2 SNR (dB/Hz)
- GLONASS 19 L2 SNR (dB/Hz)
- GLONASS 20 L2 SNR (dB/Hz)
- GLONASS 21 L2 SNR (dB/Hz)
- GLONASS 23 L2 SNR (dB/Hz)

BEIDOU Satellite Lock/Elevation

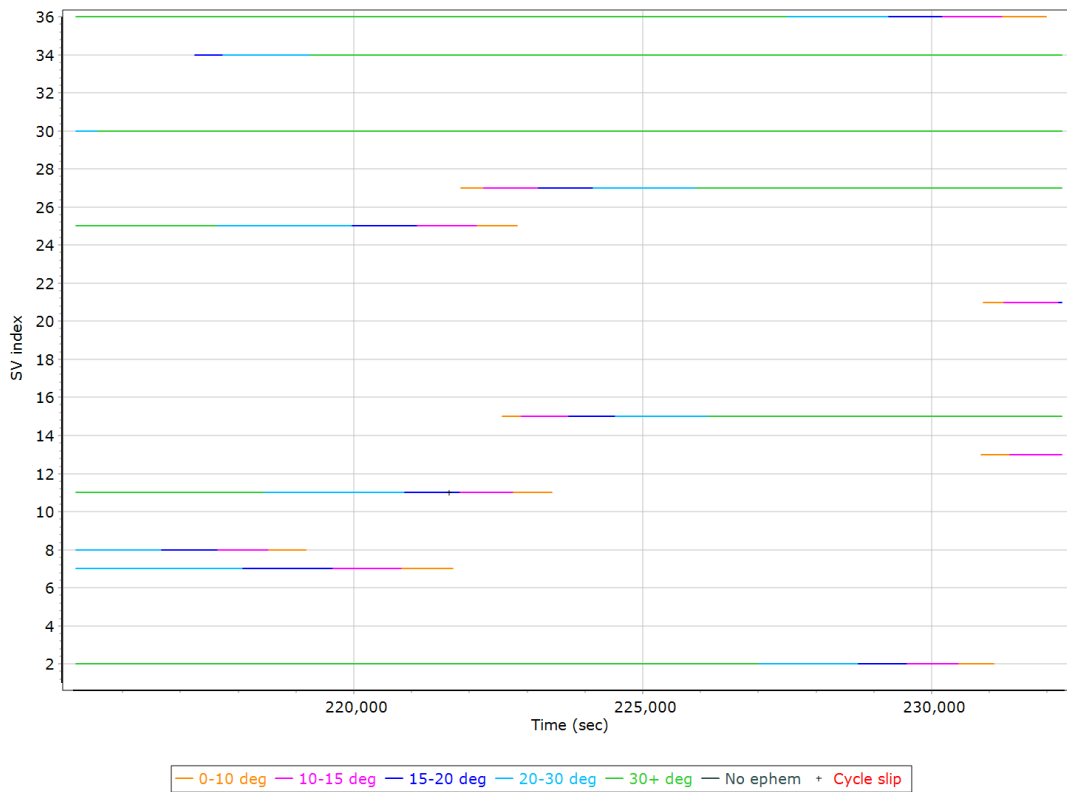


- 0-10 deg
- 10-15 deg
- 15-20 deg
- 20-30 deg
- 30+ deg
- No ephem
- + Cycle slip

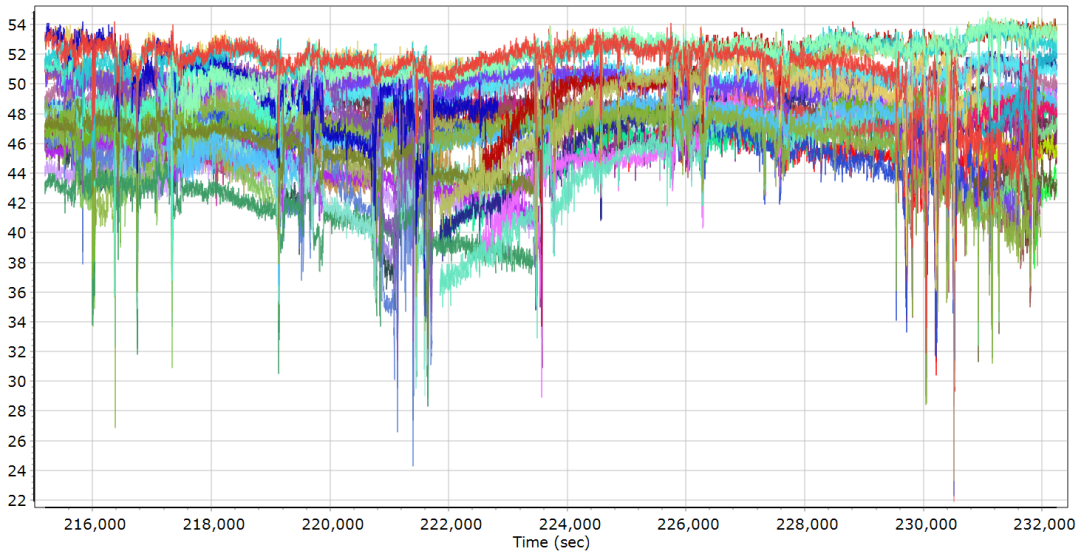
BEIDOU SNR



GALILEO Satellite Lock/Elevation



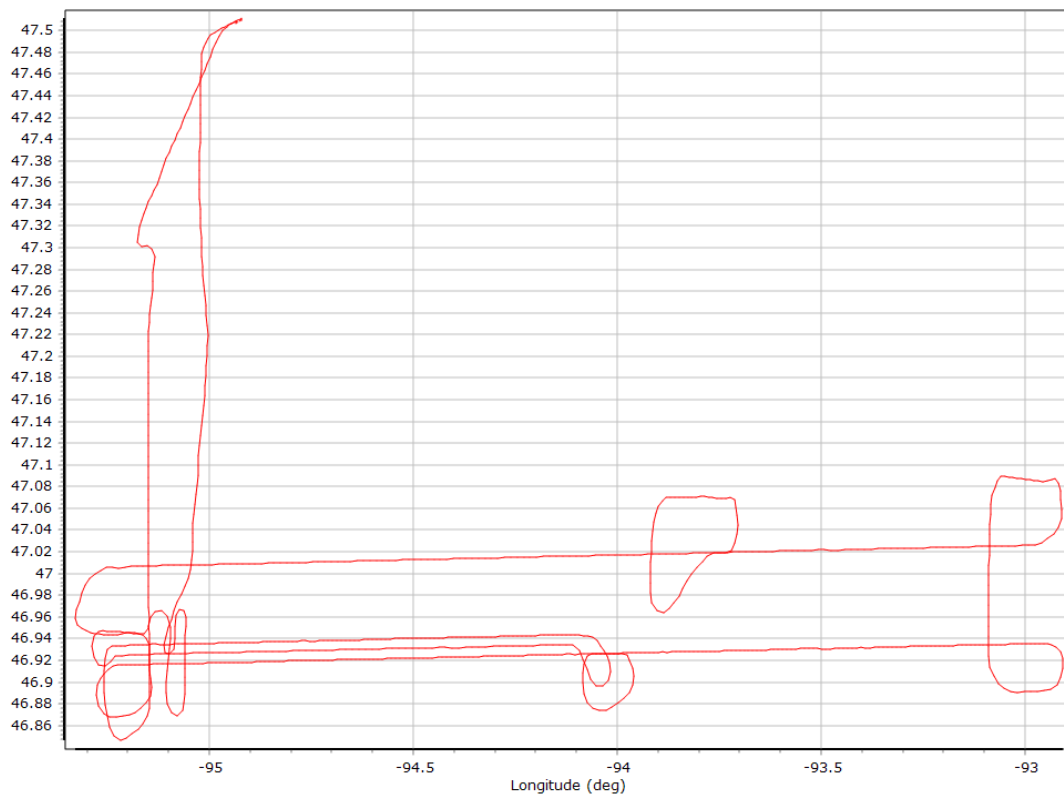
GALILEO SNR



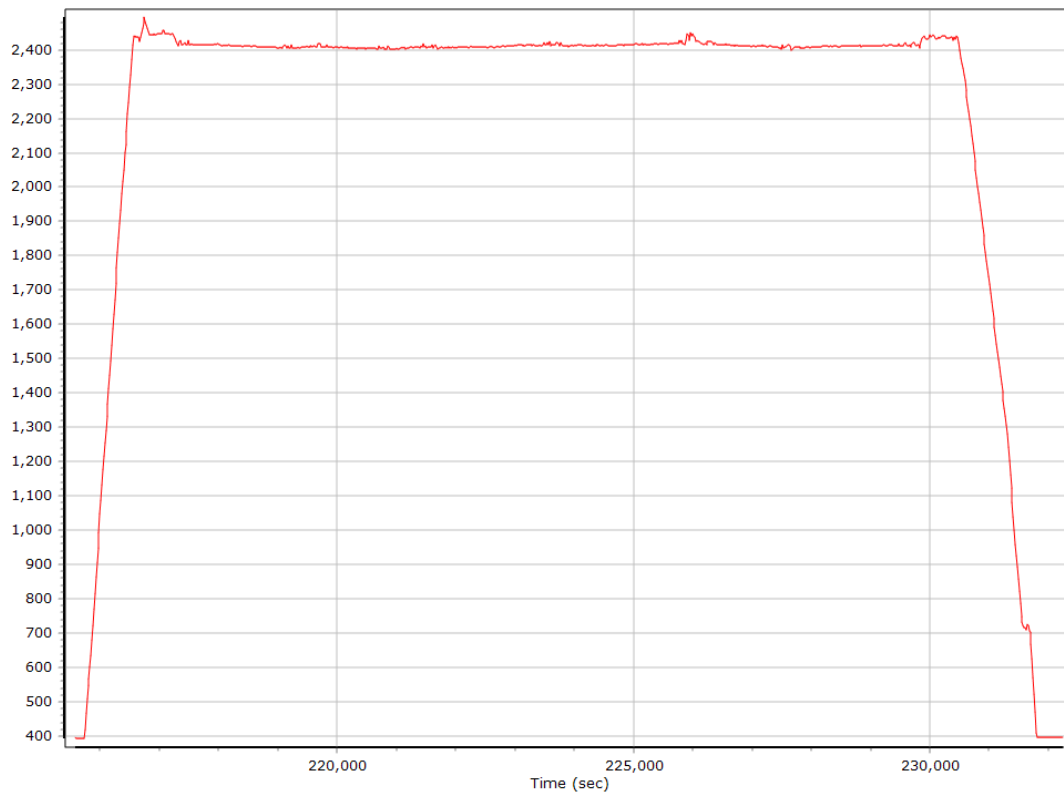
— GALILEO 02 L1 BOC_1_1_DP_MBOC SNR (dB/Hz)	— GALILEO 07 L1 BOC_1_1_DP_MBOC SNR (dB/Hz)
— GALILEO 08 L1 BOC_1_1_DP_MBOC SNR (dB/Hz)	— GALILEO 11 L1 BOC_1_1_DP_MBOC SNR (dB/Hz)
— GALILEO 13 L1 BOC_1_1_DP_MBOC SNR (dB/Hz)	— GALILEO 15 L1 BOC_1_1_DP_MBOC SNR (dB/Hz)
— GALILEO 21 L1 BOC_1_1_DP_MBOC SNR (dB/Hz)	— GALILEO 25 L1 BOC_1_1_DP_MBOC SNR (dB/Hz)
— GALILEO 27 L1 BOC_1_1_DP_MBOC SNR (dB/Hz)	— GALILEO 30 L1 BOC_1_1_DP_MBOC SNR (dB/Hz)
— GALILEO 34 L1 BOC_1_1_DP_MBOC SNR (dB/Hz)	— GALILEO 36 L1 BOC_1_1_DP_MBOC SNR (dB/Hz)
— GALILEO 02 L5E5A BPSK10_PD SNR (dB/Hz)	— GALILEO 07 L5E5A BPSK10_PD SNR (dB/Hz)
— GALILEO 08 L5E5A BPSK10_PD SNR (dB/Hz)	— GALILEO 11 L5E5A BPSK10_PD SNR (dB/Hz)
— GALILEO 13 L5E5A BPSK10_PD SNR (dB/Hz)	— GALILEO 15 L5E5A BPSK10_PD SNR (dB/Hz)
— GALILEO 21 L5E5A BPSK10_PD SNR (dB/Hz)	— GALILEO 25 L5E5A BPSK10_PD SNR (dB/Hz)

Smoothed Trajectory Information

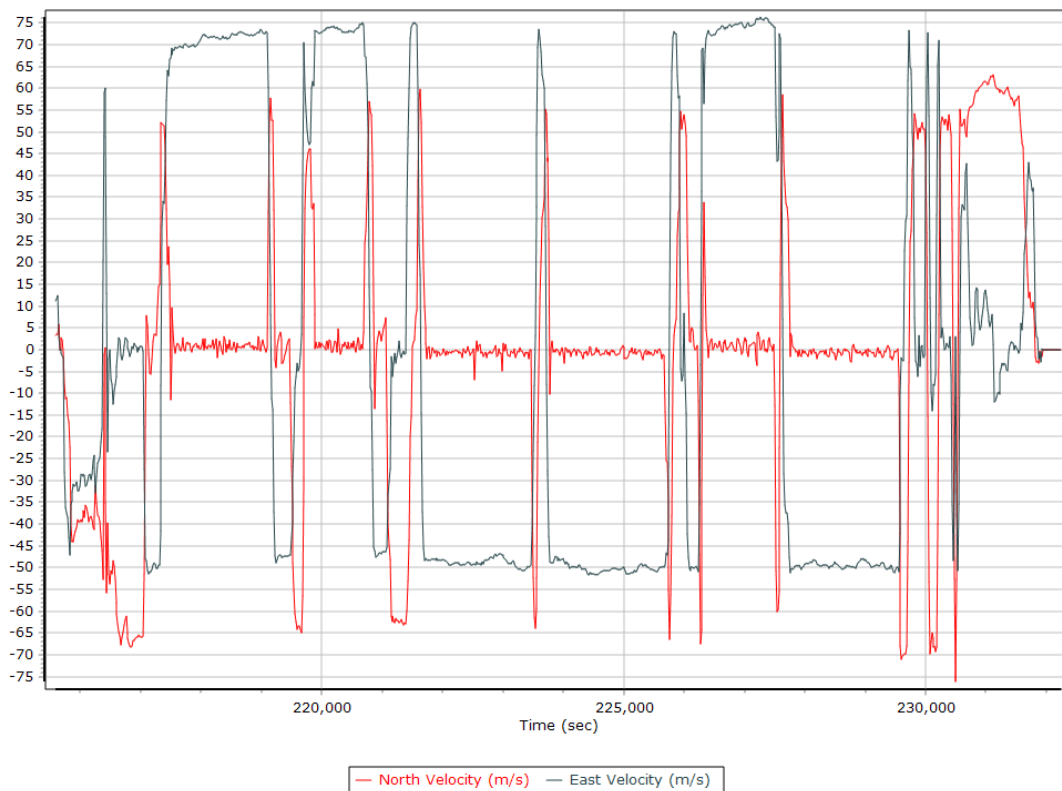
Top View



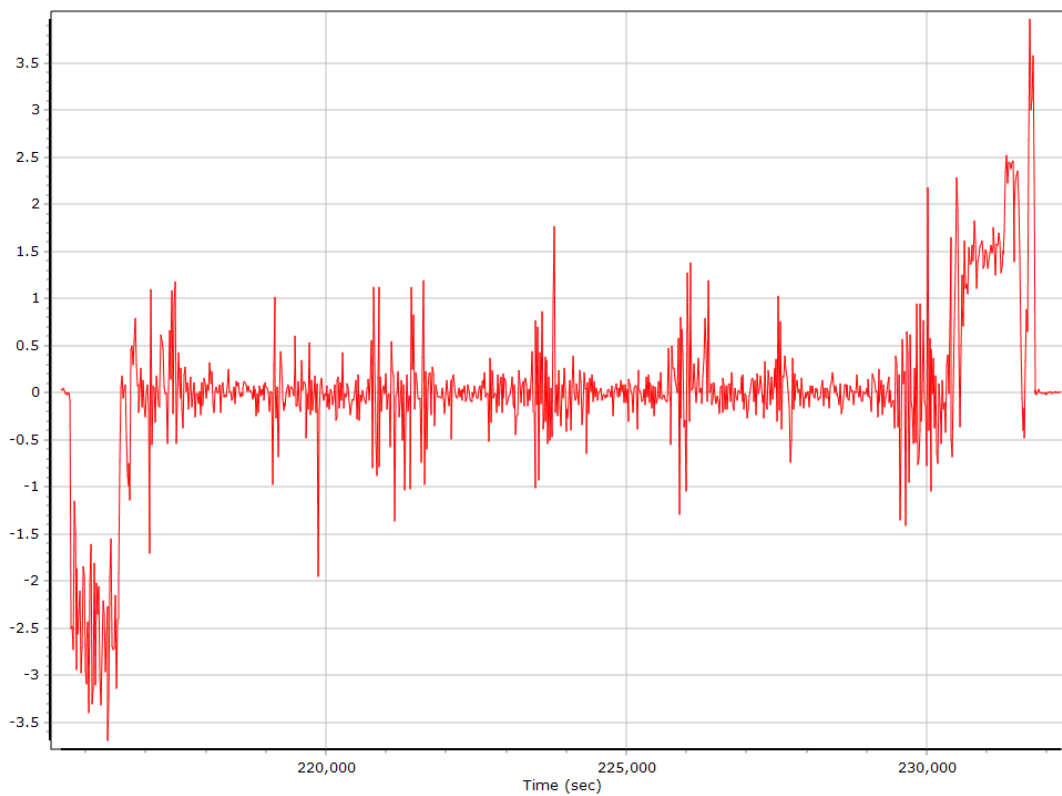
Altitude



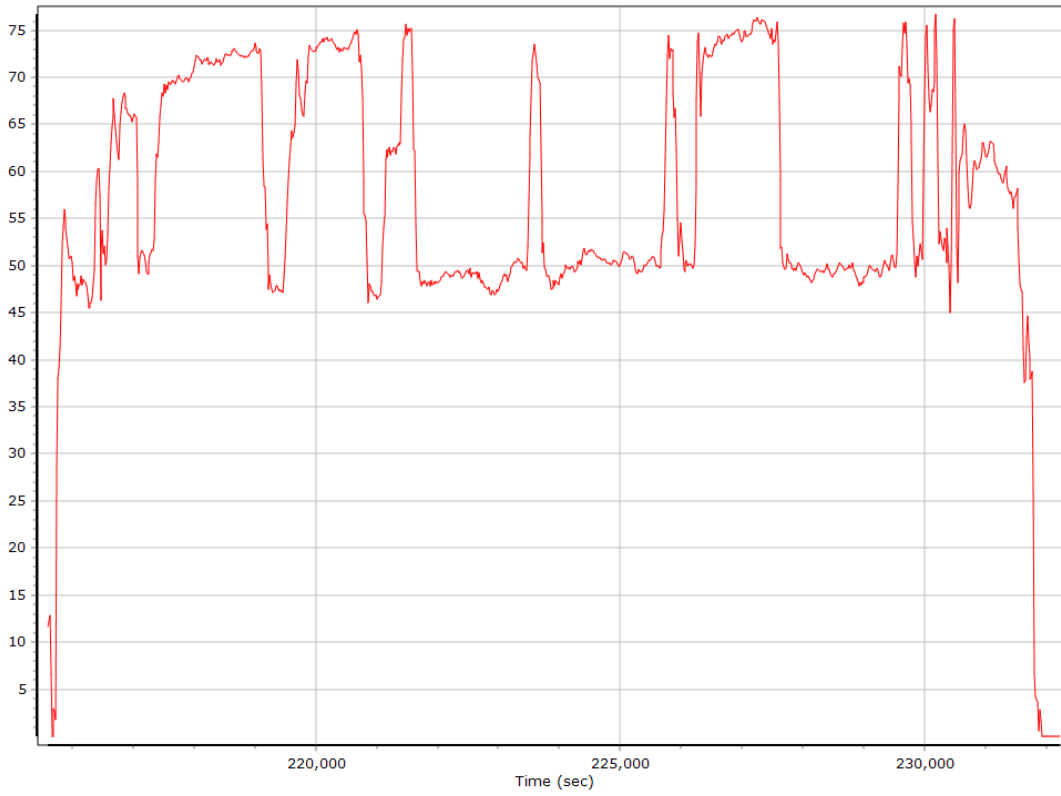
North/East Velocity



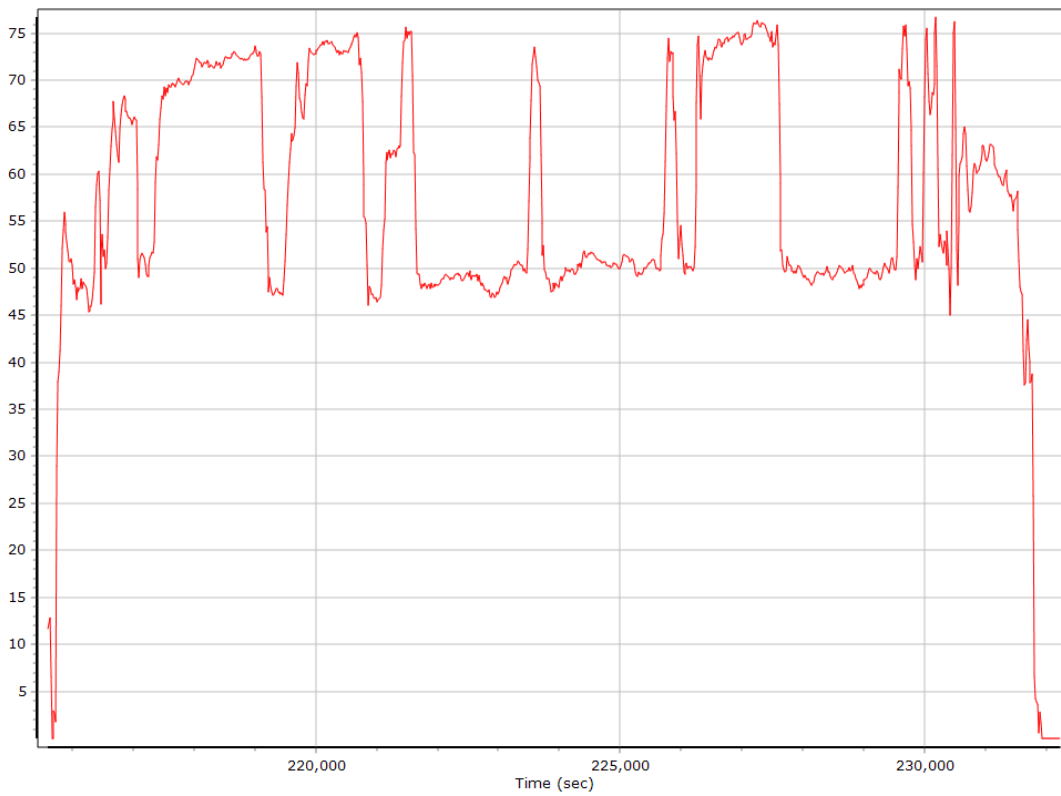
Down Velocity



Total Speed



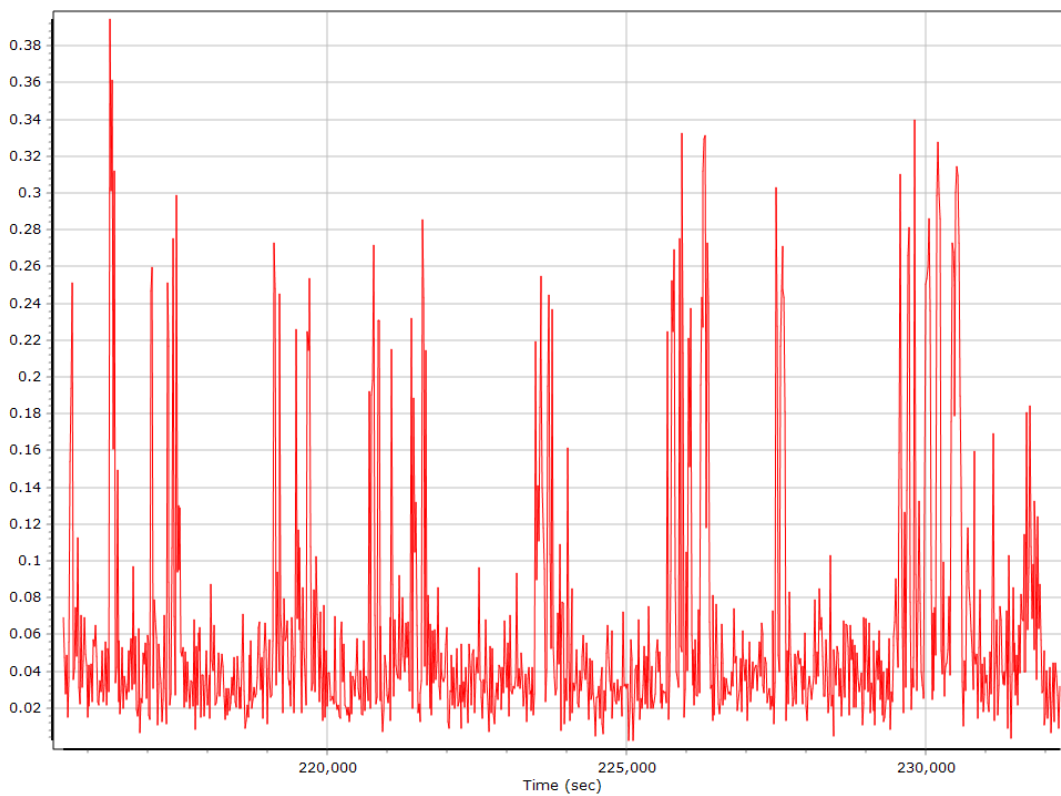
Ground Speed



Body Acceleration



Total Body Acceleration

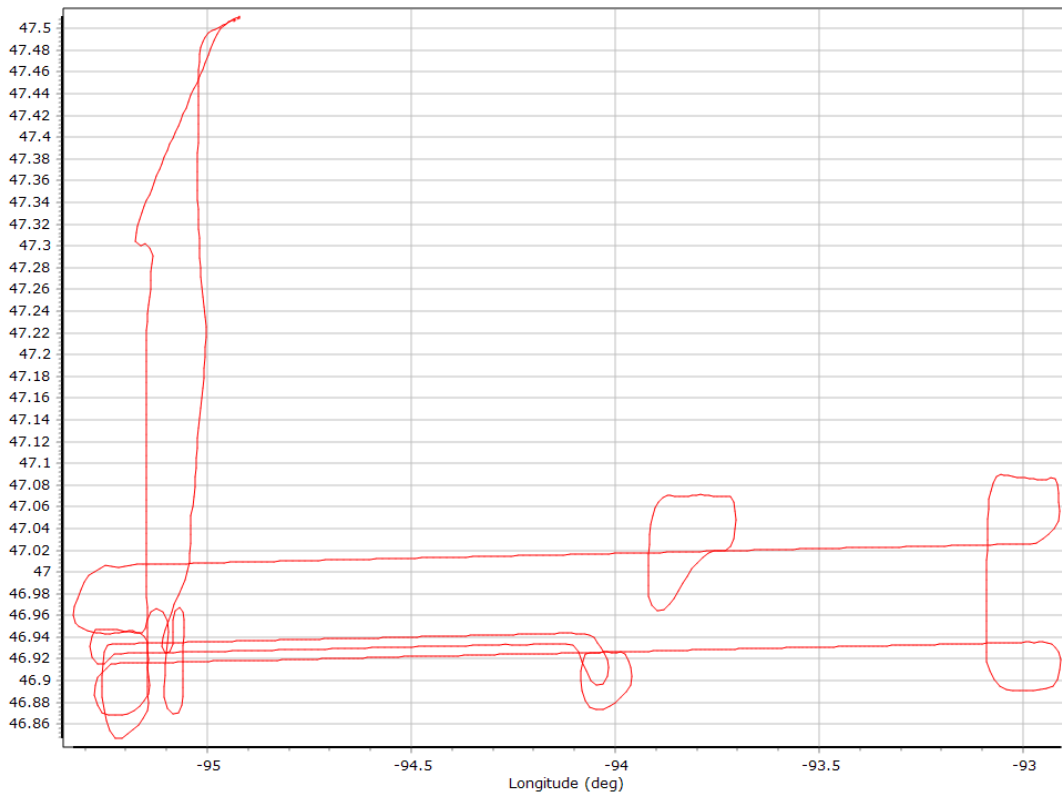


Body Angular Rate

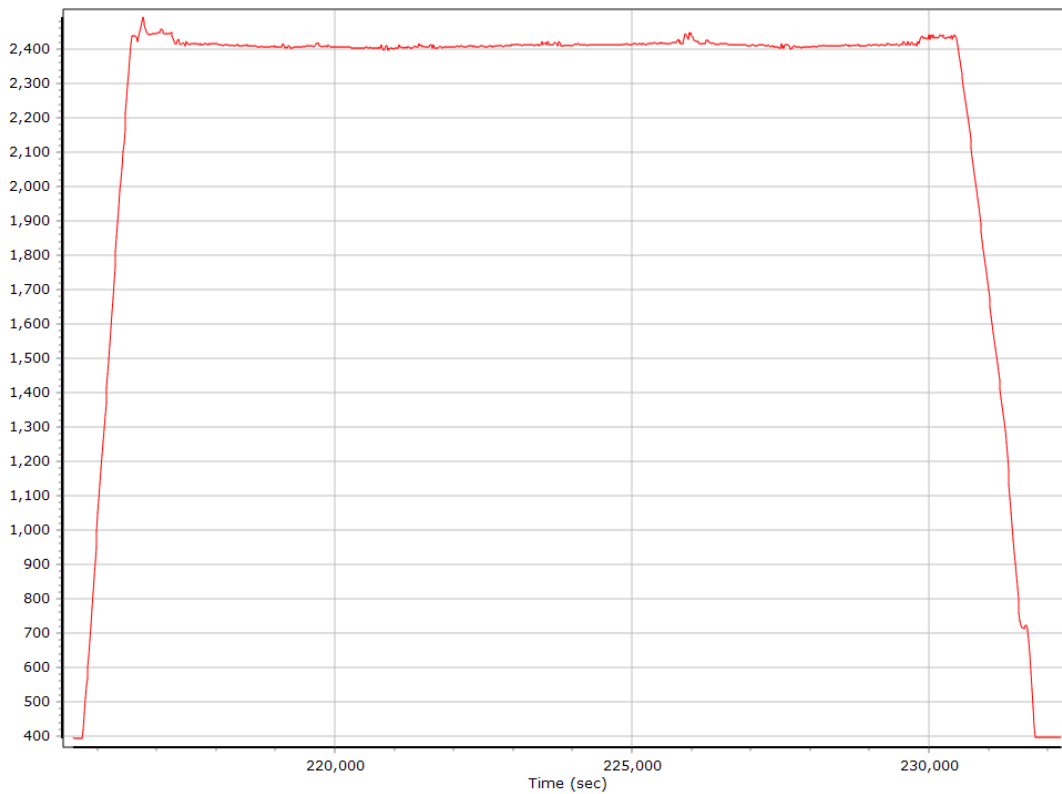


Forward Processed Trajectory Information

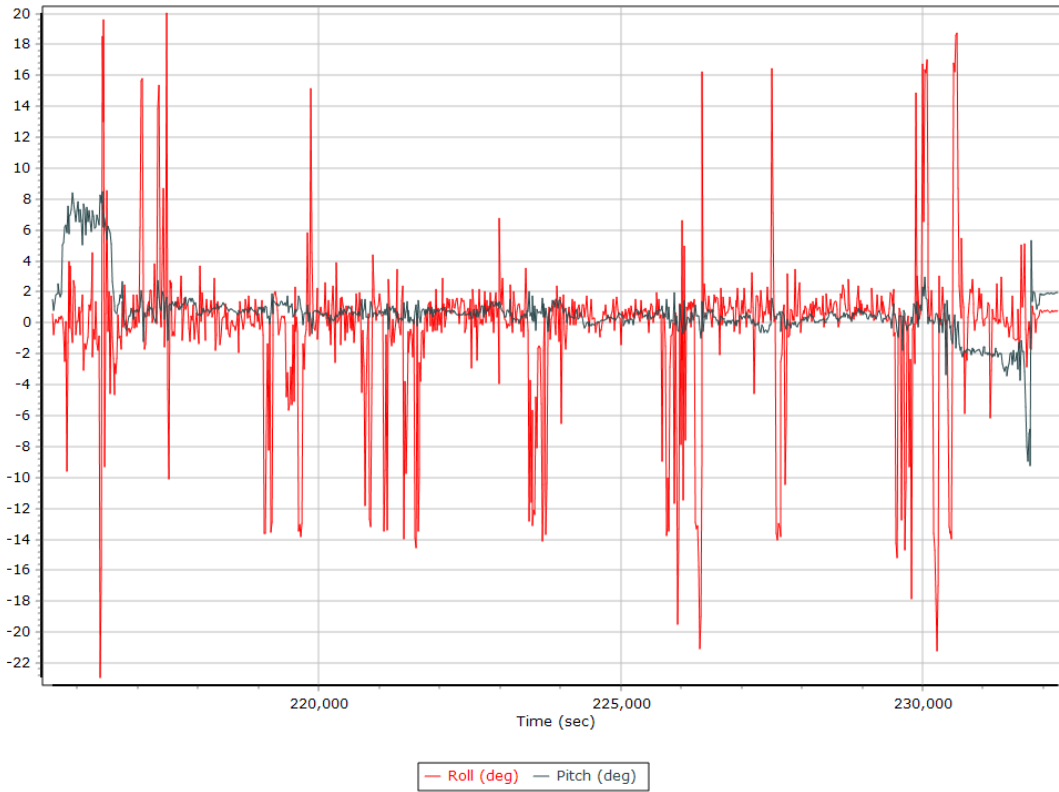
Top View



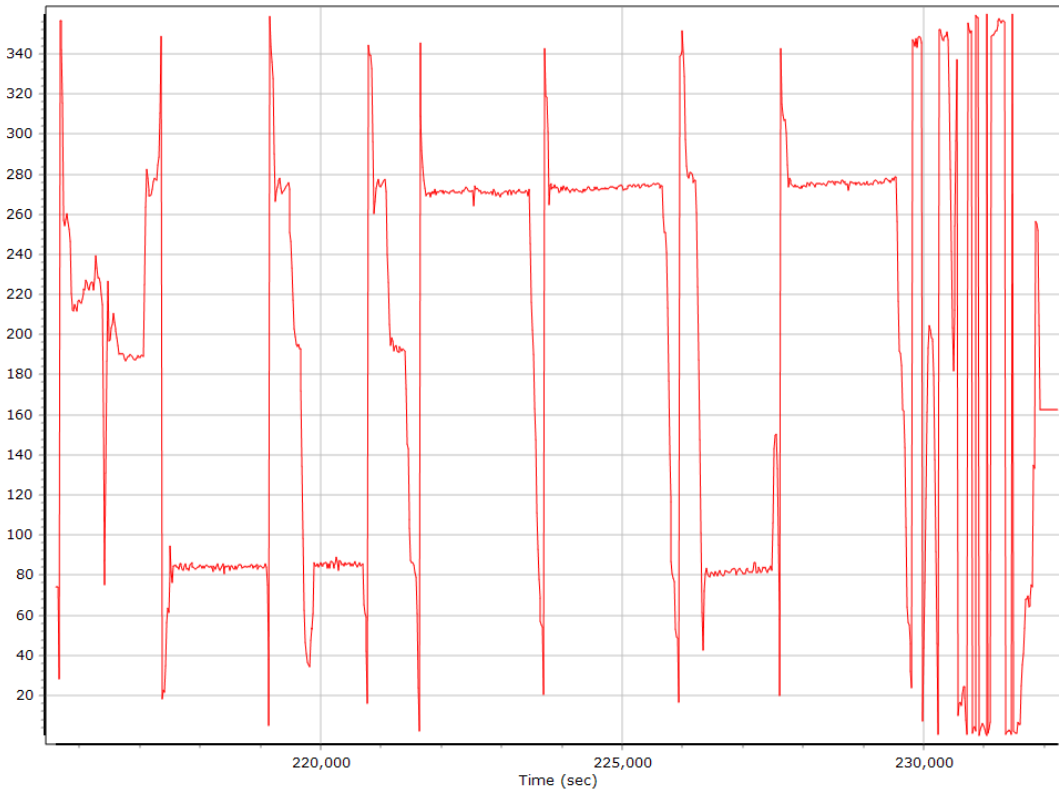
Altitude



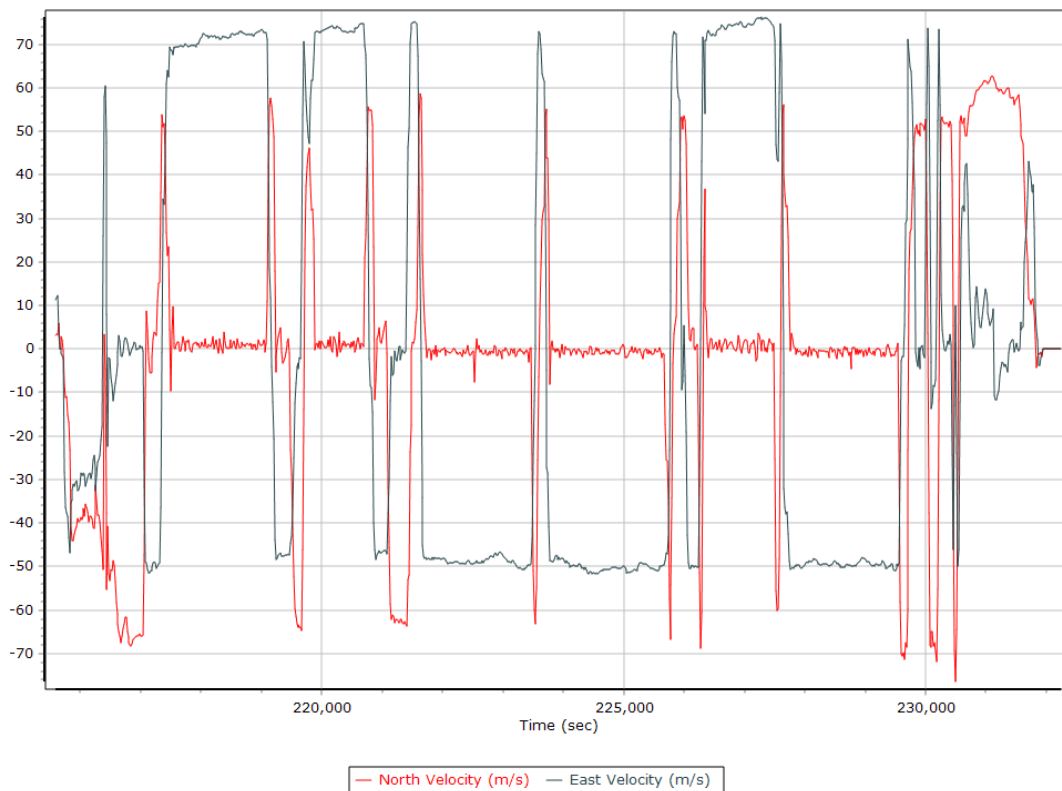
Roll/Pitch



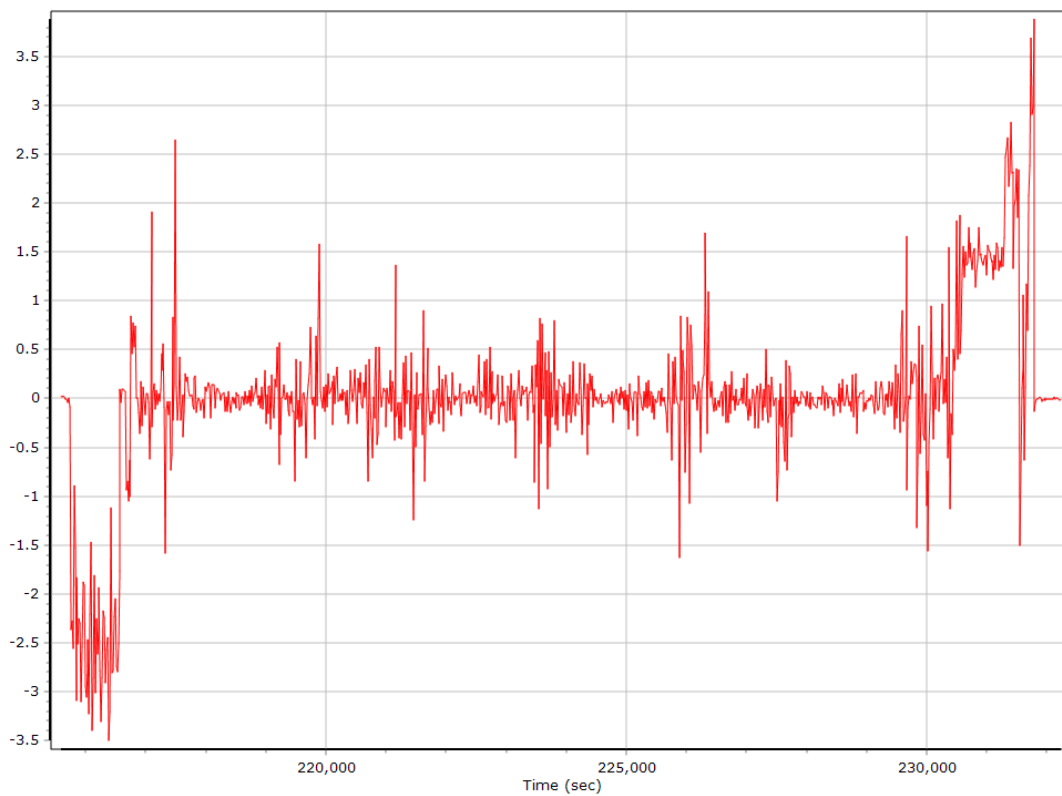
Heading



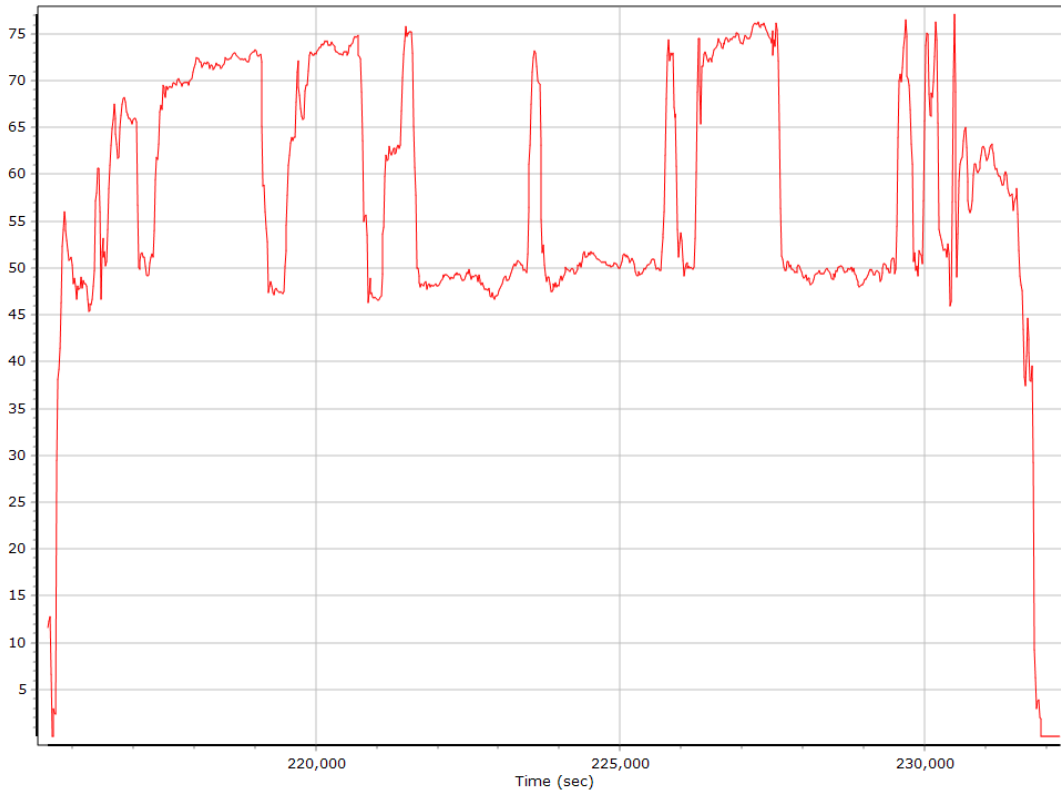
North/East Velocity



Down Velocity



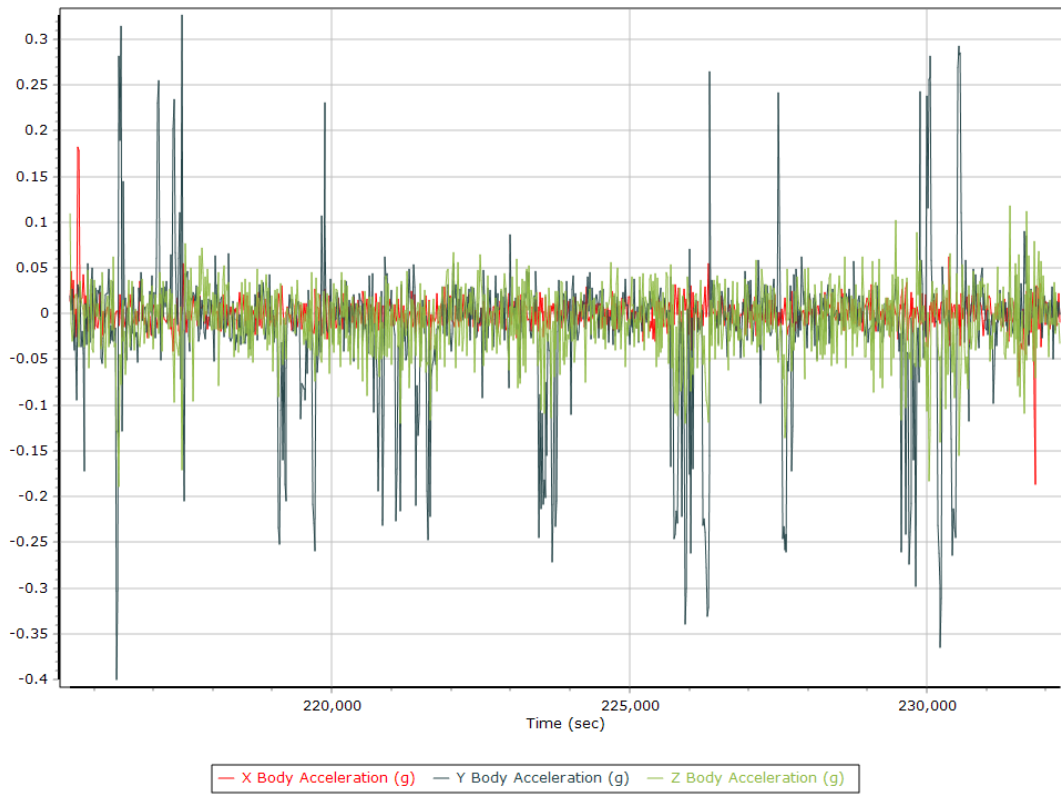
Total Speed



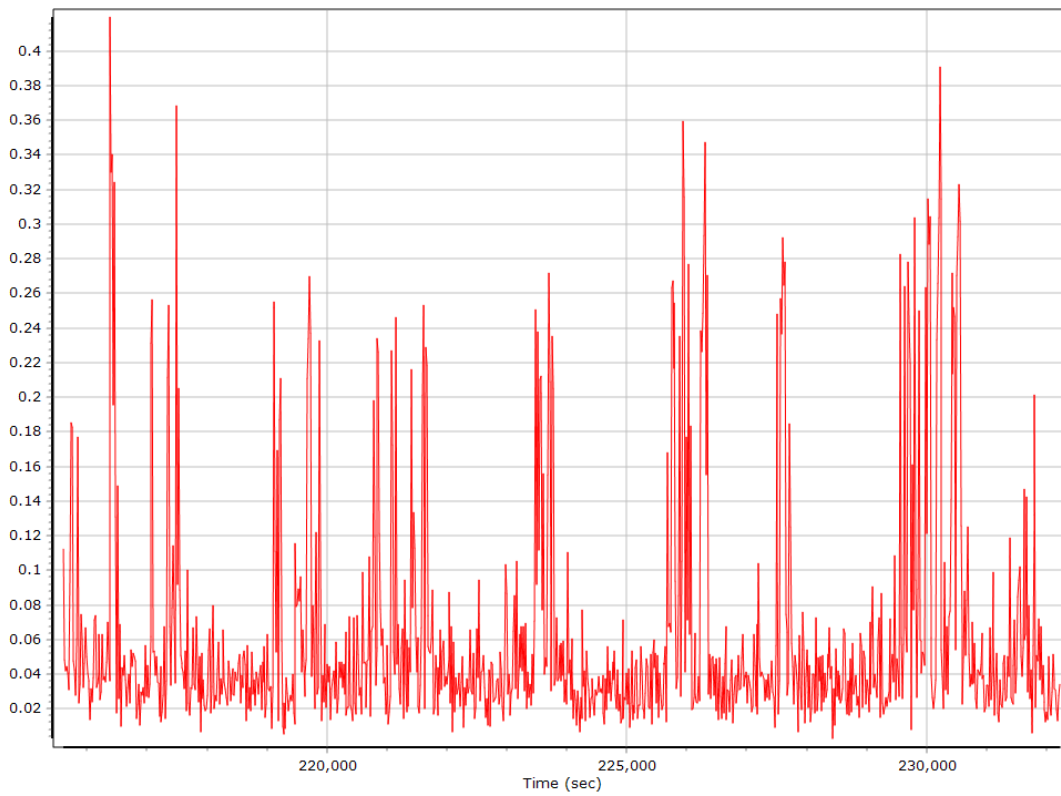
Ground Speed



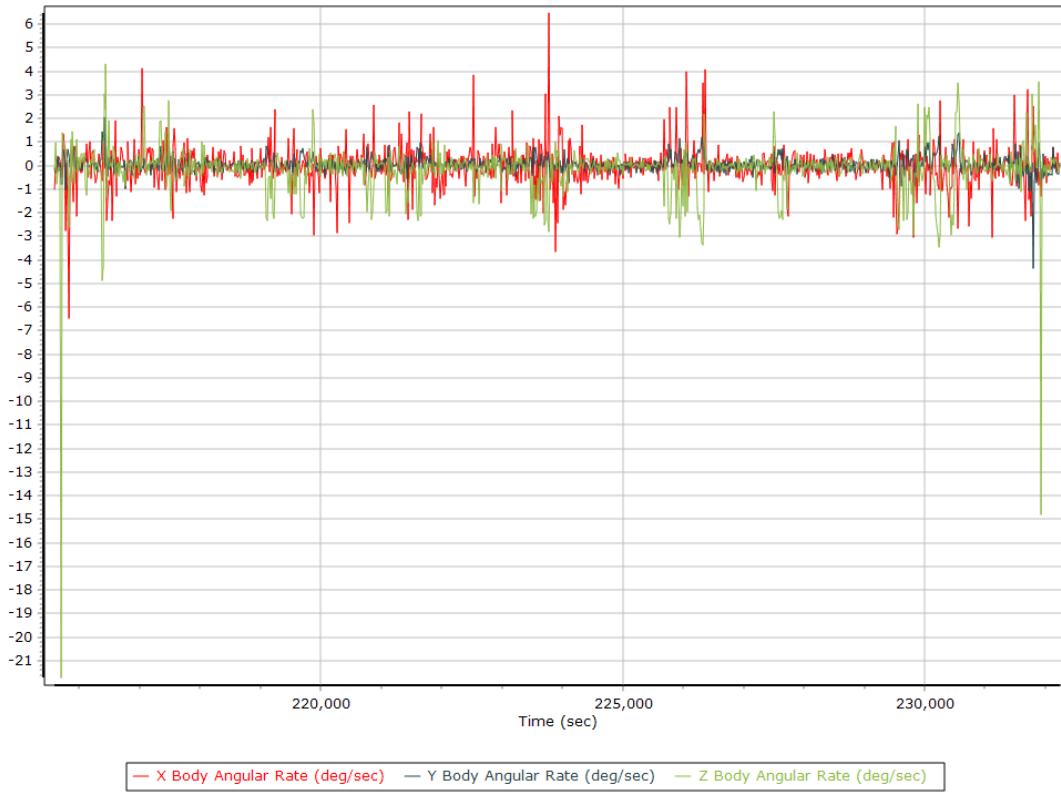
Body Acceleration



Total Body Acceleration



Body Angular Rate

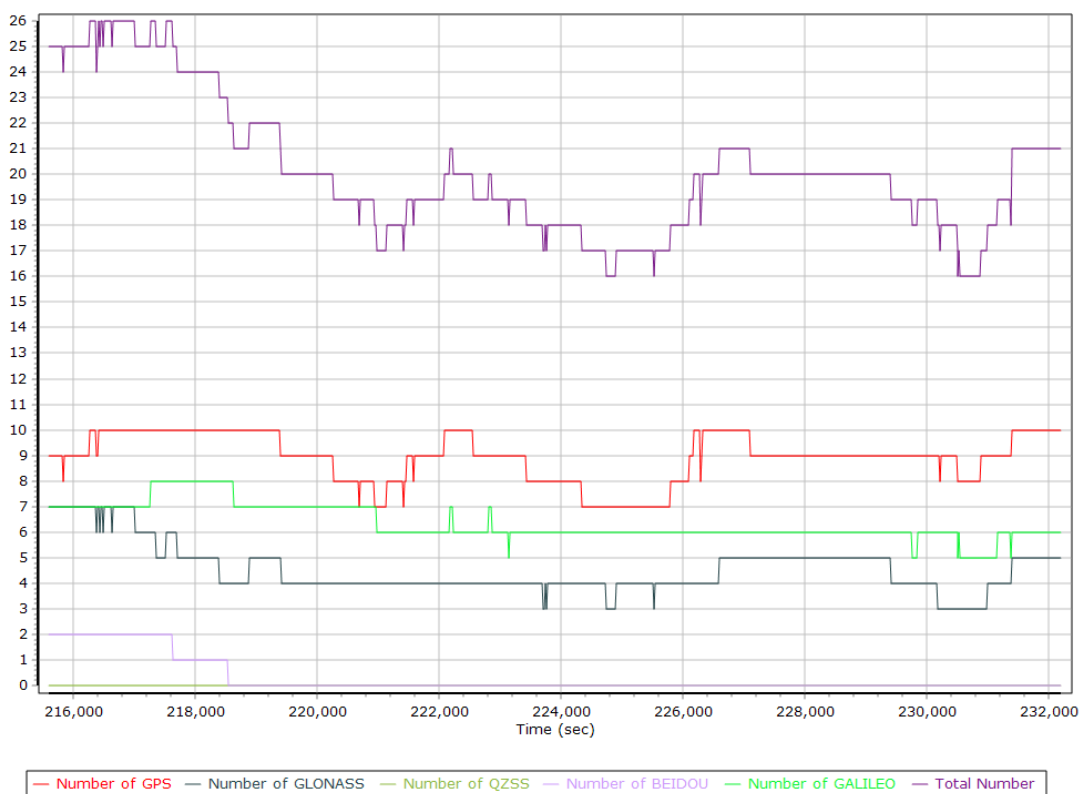


GNSS QC

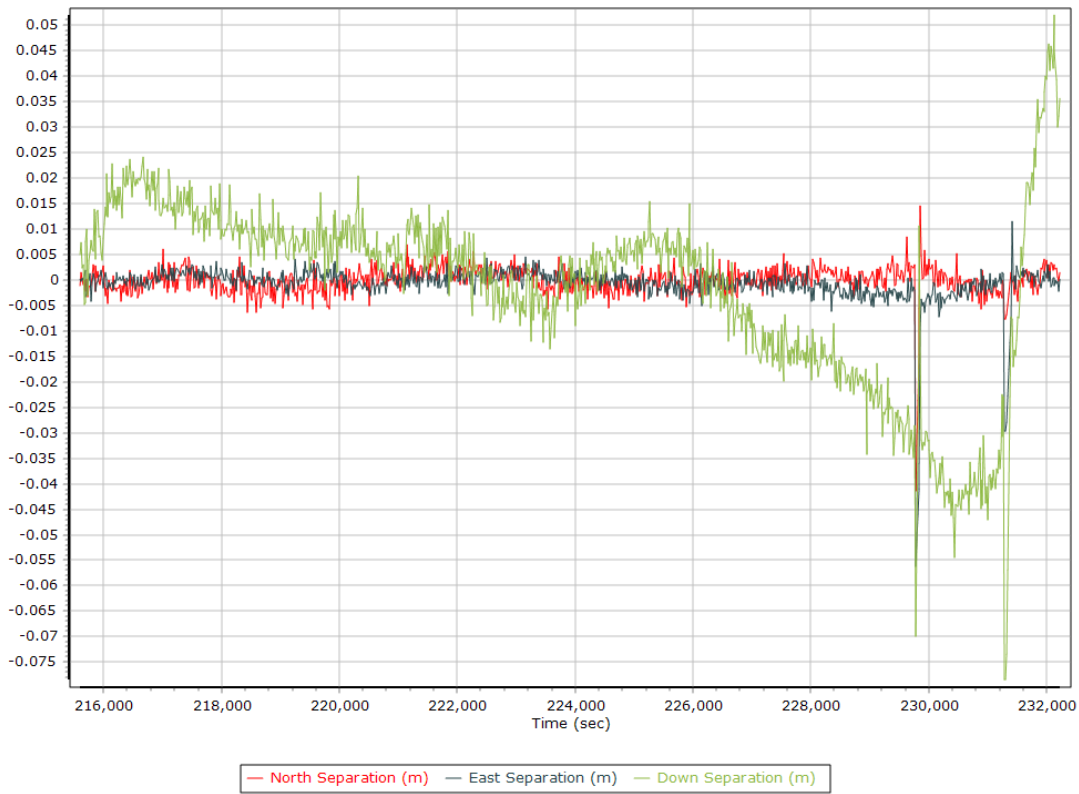
GNSS QC Statistics

Statistics	Min	Max	Mean
Baseline length (km)	0.00	0.00	
Number of GPS SV	7	10	9
Number of GLONASS SV	3	7	5
Number of QZSS SV	0	0	0
Number of BEIDOU SV	0	2	0
Number of GALILEO SV	5	8	6
Total number of SV	16	26	20
PDOP	0.96	1.61	1.14
QC Solution Gaps	0.00	0.00	
Solution Type	Fixed	Float	No solution
Epoch (sec)	17004.00	0.00	0.00
Percentage	100.00	0.00	0.00

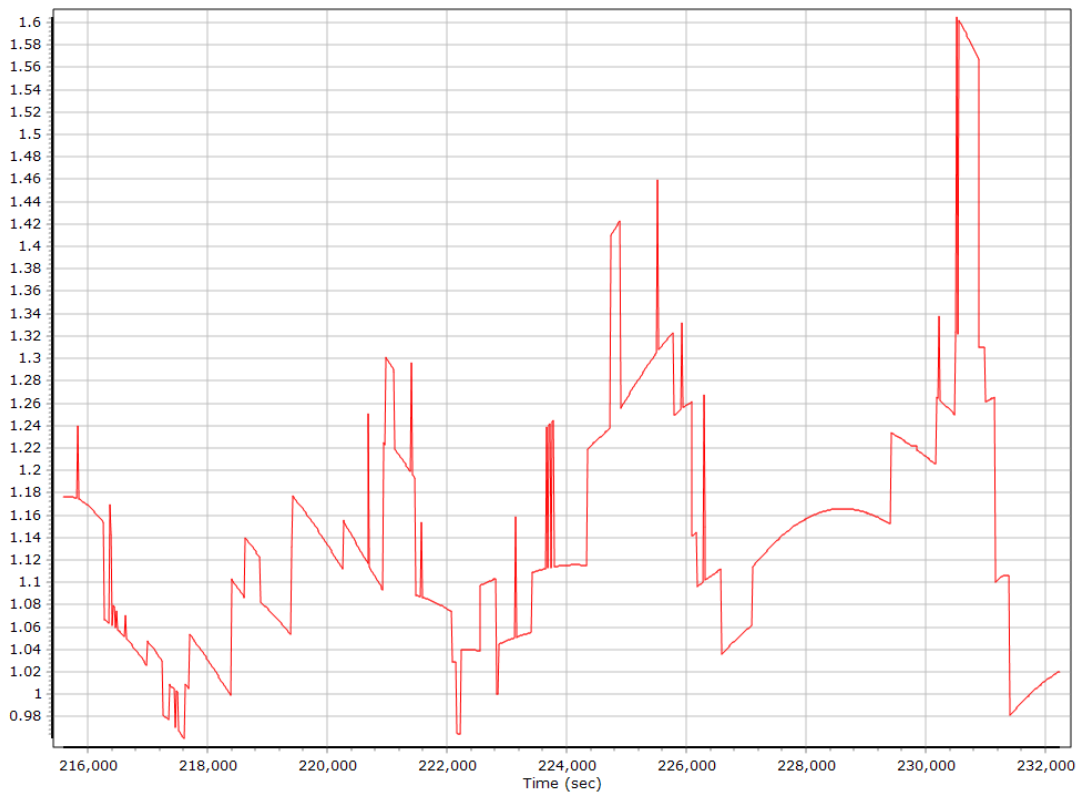
Num SVs in solution



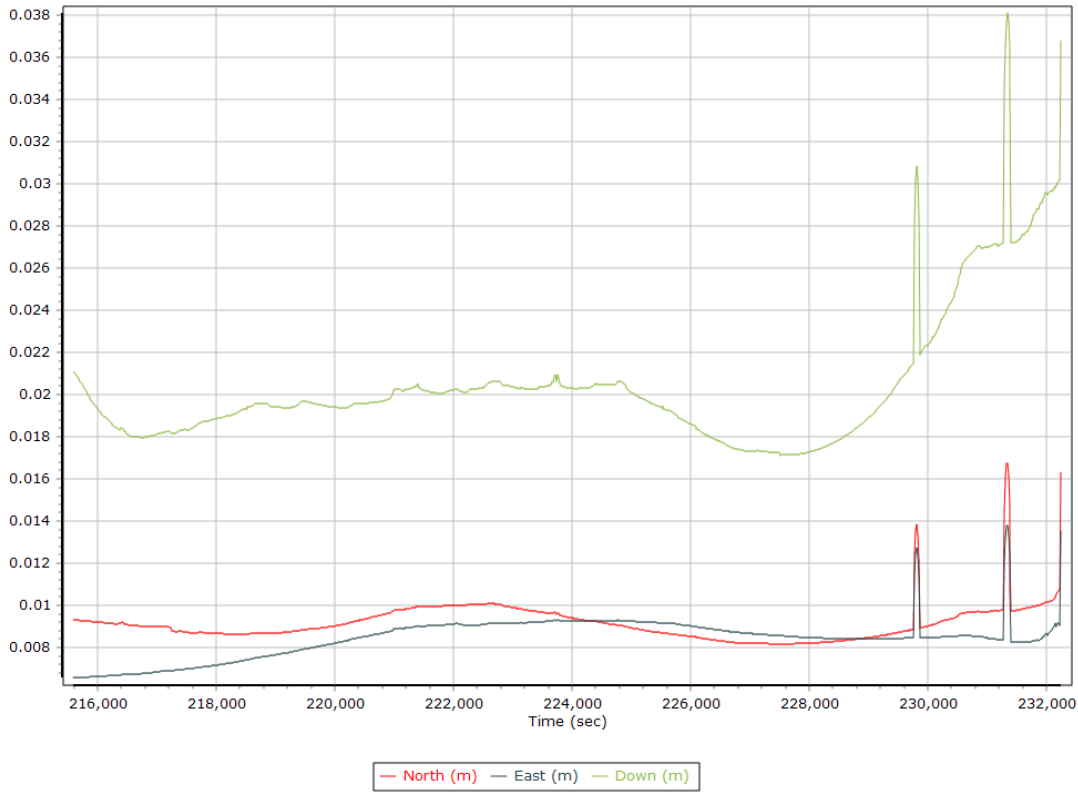
Forward/Reverse Separation



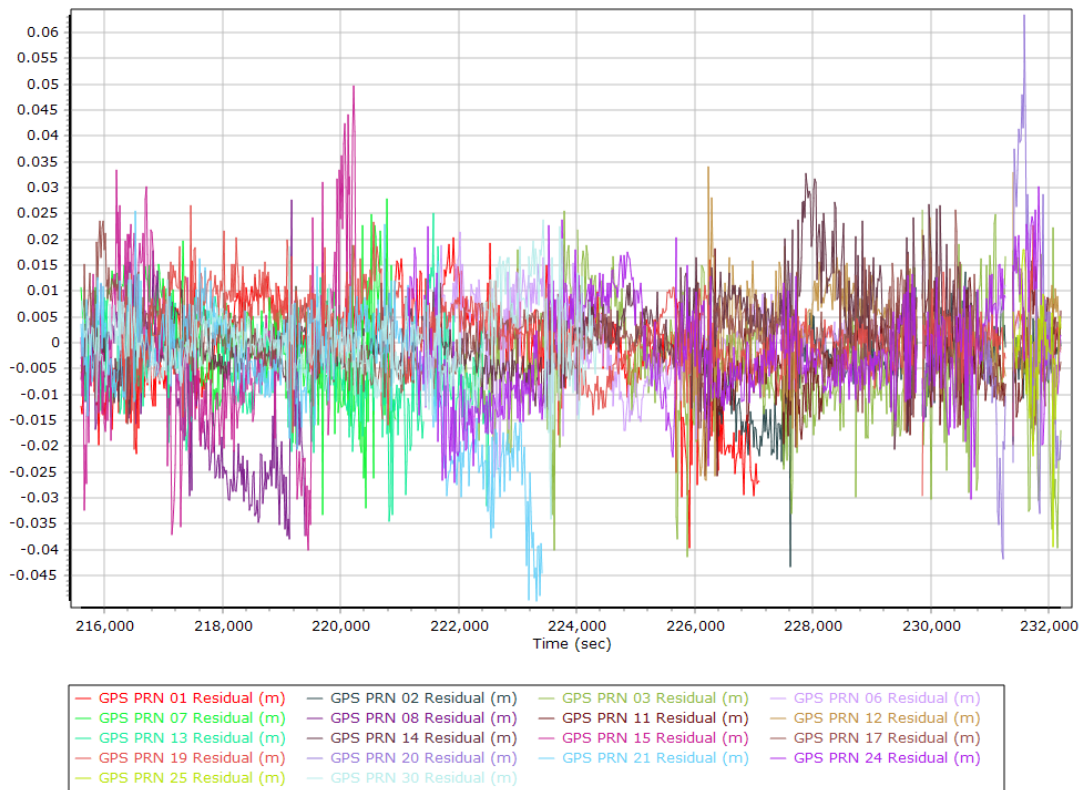
PDOP



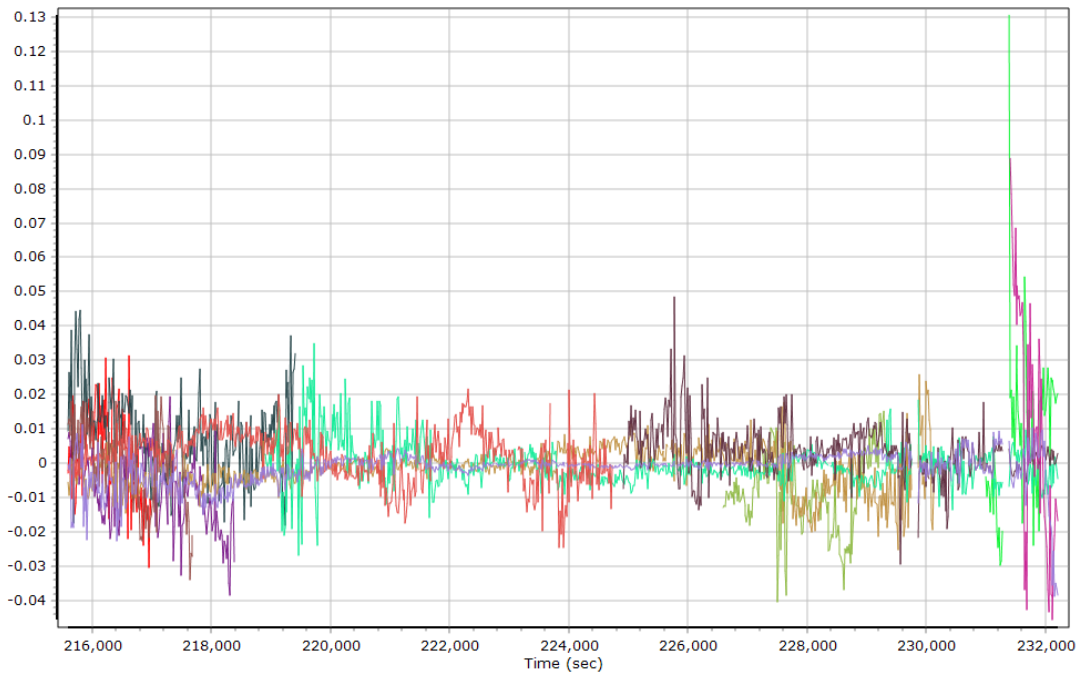
Estimated Position Accuracy



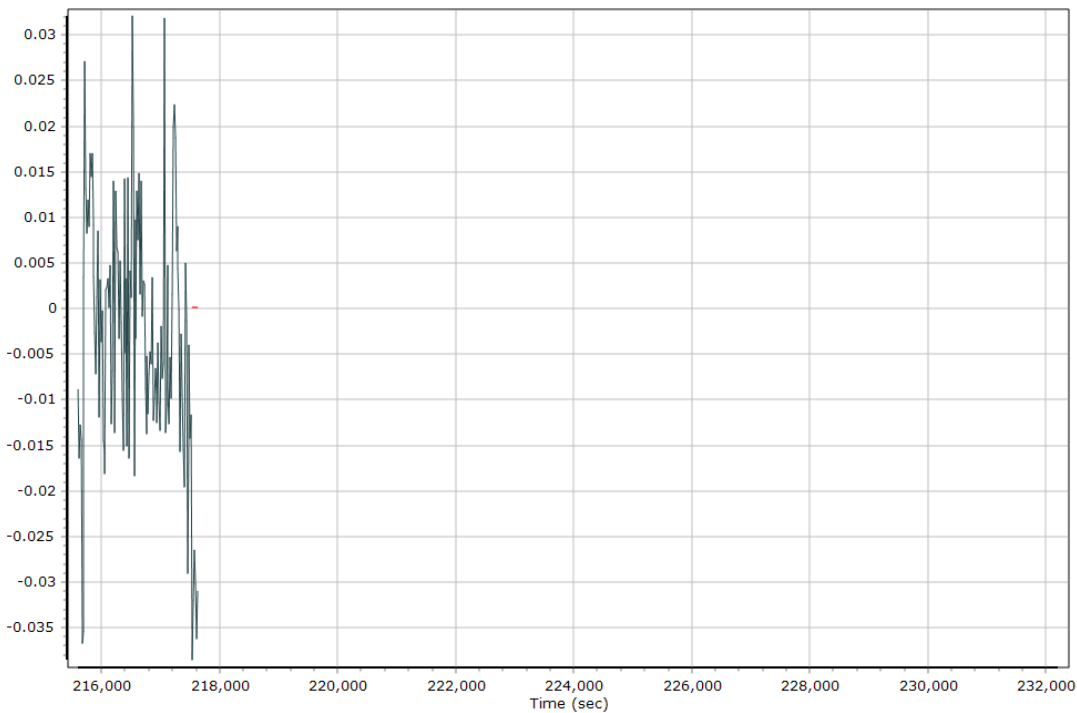
GPS Residuals



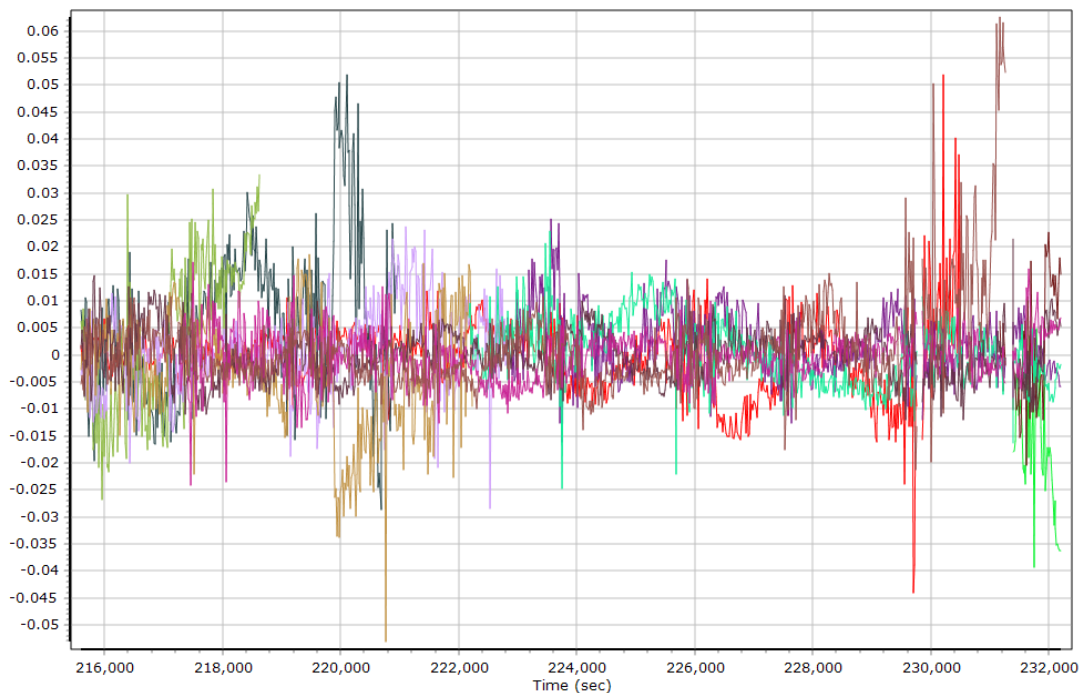
GLONASS Residuals



BEIDOU Residuals



GALILEO Residuals



- | | | | |
|-------------------------|-------------------------|-------------------------|-------------------------|
| GALILEO 02 Residual (m) | GALILEO 07 Residual (m) | GALILEO 08 Residual (m) | GALILEO 11 Residual (m) |
| GALILEO 13 Residual (m) | GALILEO 15 Residual (m) | GALILEO 21 Residual (m) | GALILEO 25 Residual (m) |
| GALILEO 27 Residual (m) | GALILEO 30 Residual (m) | GALILEO 34 Residual (m) | GALILEO 36 Residual (m) |

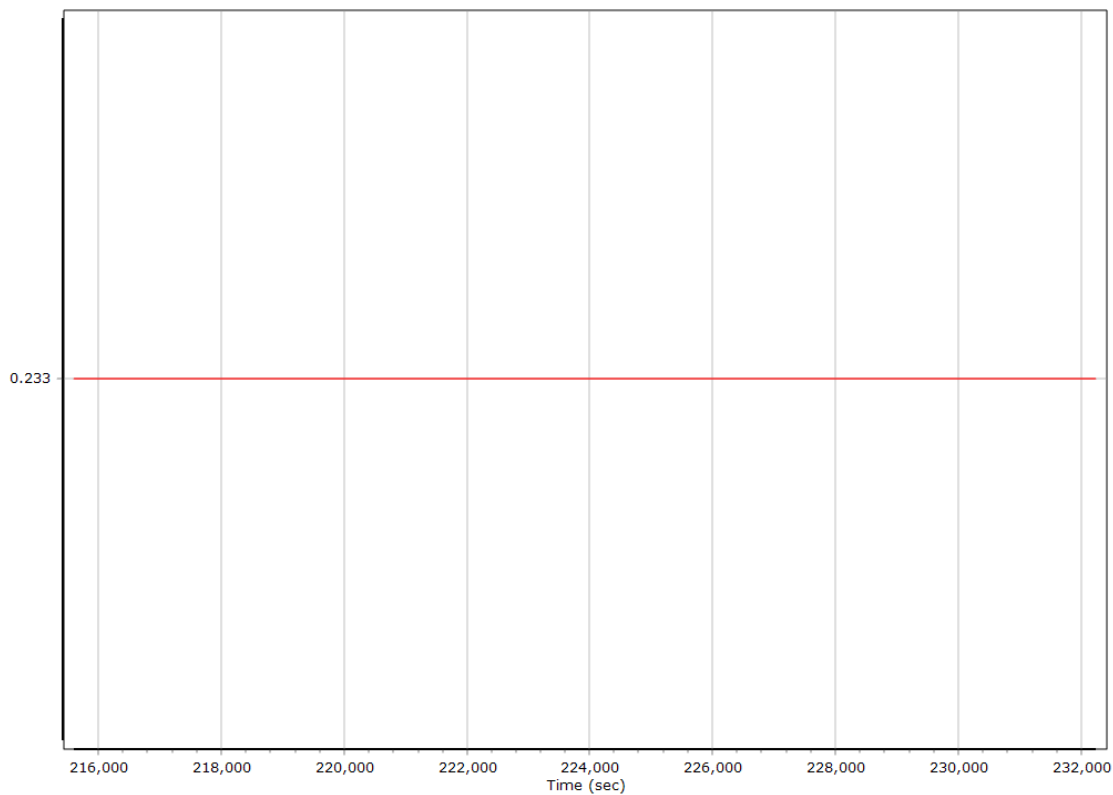
GNSS-Inertial Processor Configuration

Processing mode	IN-Fusion PP-RTX		
Stabilized mount	False		
Processing start time	215200.000 (06/28/2022 11:46:40)		
Processing end time	232244.000 (06/28/2022 16:30:44)		
Initial attitude source	Real-Time VNAV/RNAV Attitude		
IMU Sensor Context	Processing with Onboard IMU		
Reference to IMU lever arm (m)	0.000	0.000	0.000
Reference to IMU mounting angles (deg)	0.000	0.000	180.000
Reference to Primary GNSS lever arm (m)	0.233	-0.289	-0.957
Reference to Primary GNSS lever arm std dev (m)	0.030	0.030	0.030
Aircraft to Reference mounting angles (deg)	0.000	0.000	0.000

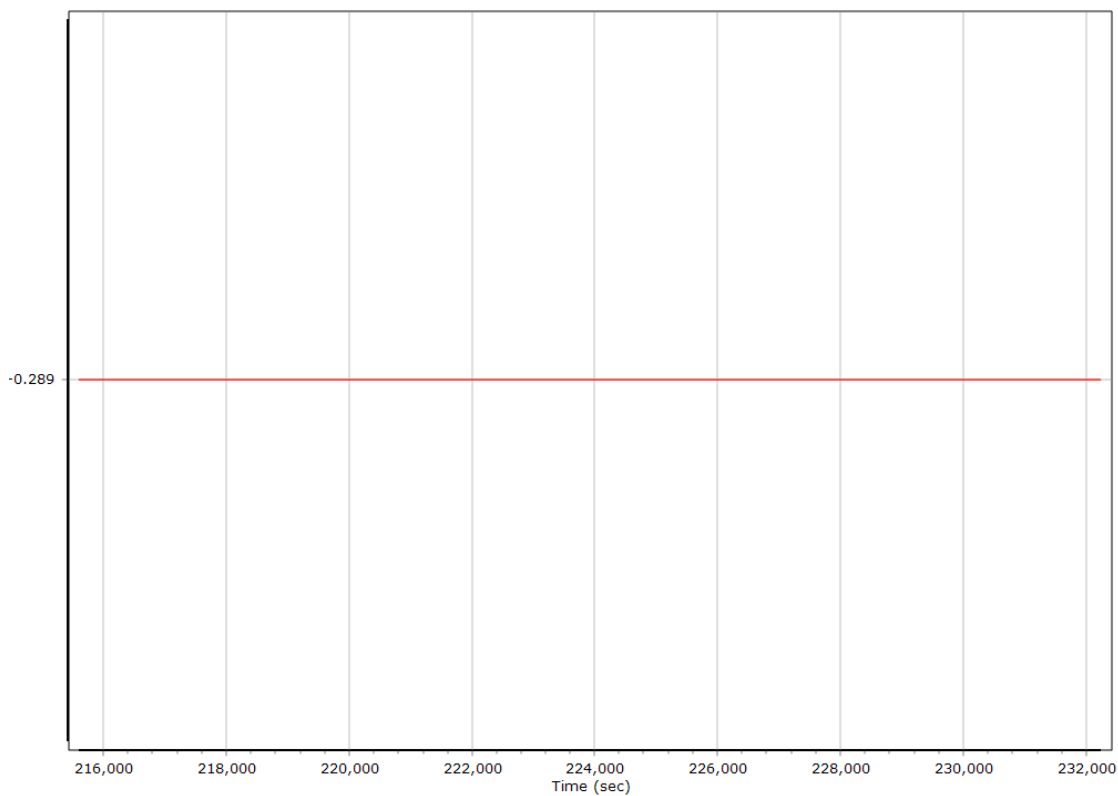
Calibrated Installation Parameters

Reference-Primary GNSS Lever Arm (m)

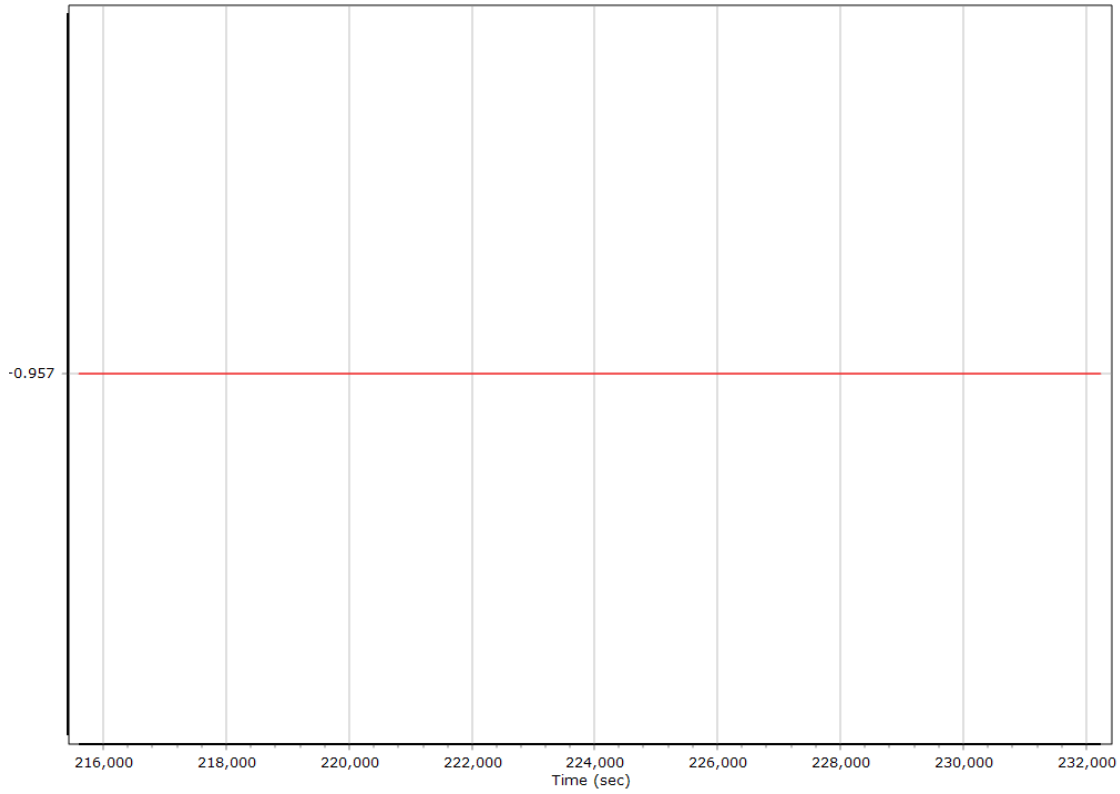
X Reference-Primary GNSS Lever Arm (m)



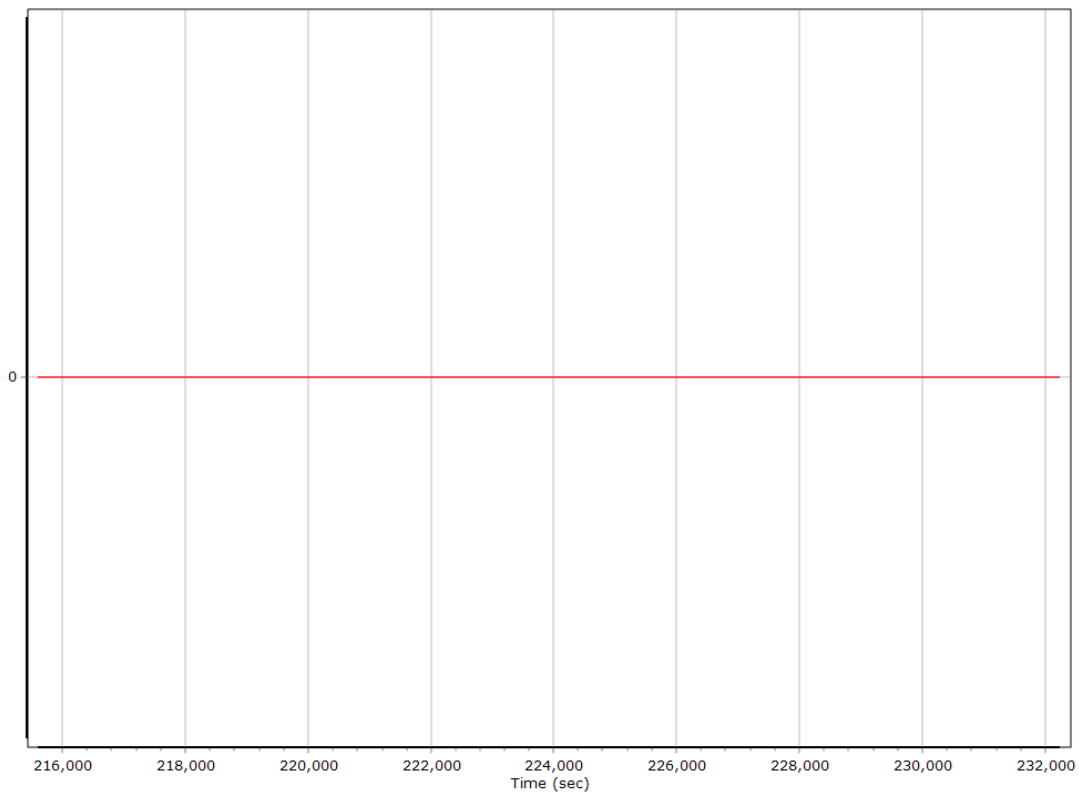
Y Reference-Primary GNSS Lever Arm (m)



Z Reference-Primary GNSS Lever Arm (m)



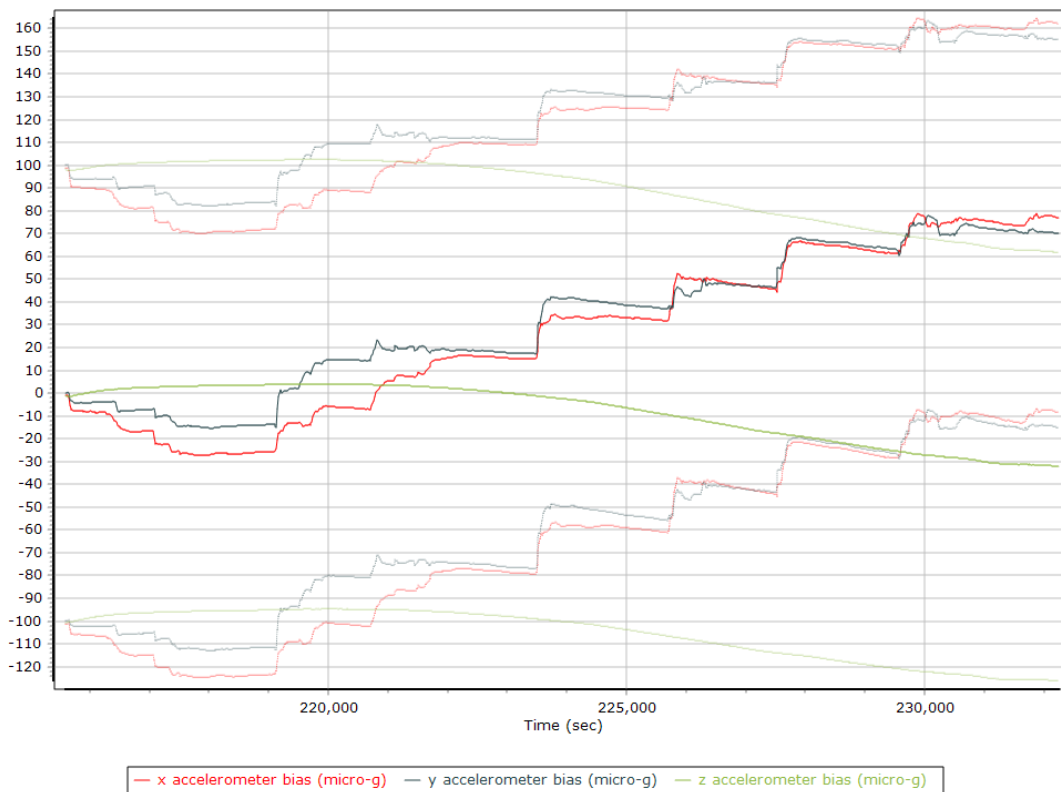
Reference-Primary GNSS Lever Arm Figure of Merit



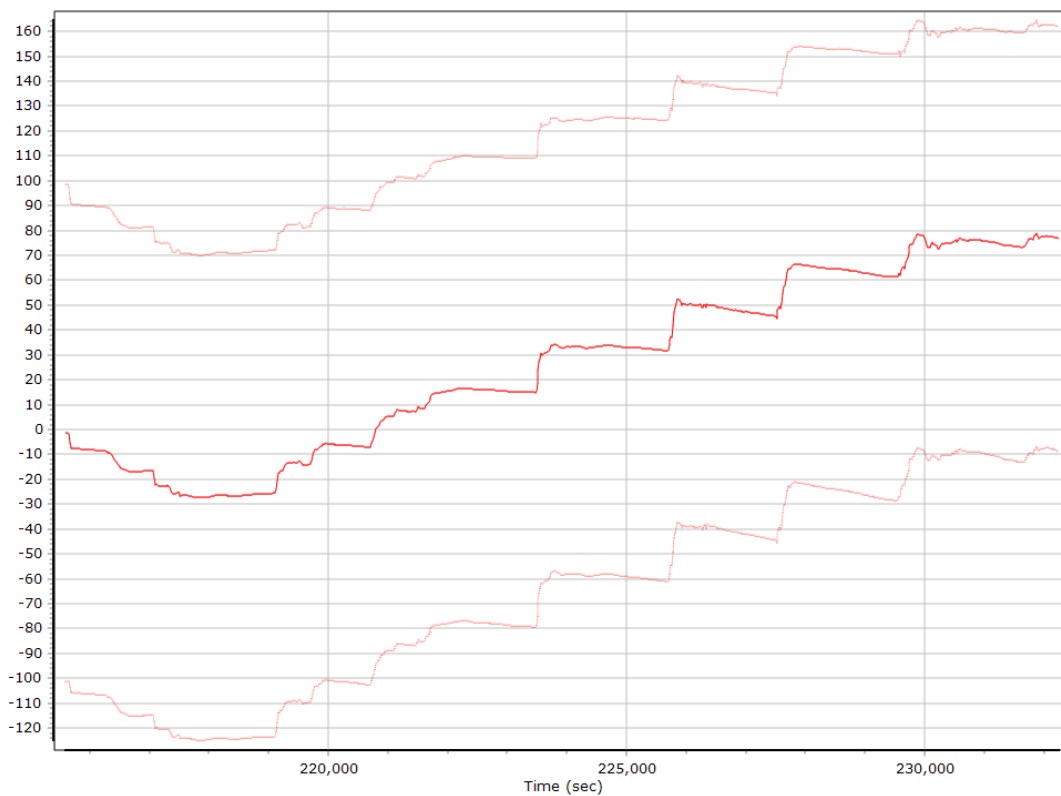
IN-Fusion QC

Forward Processed Estimated Errors, Reference Frame

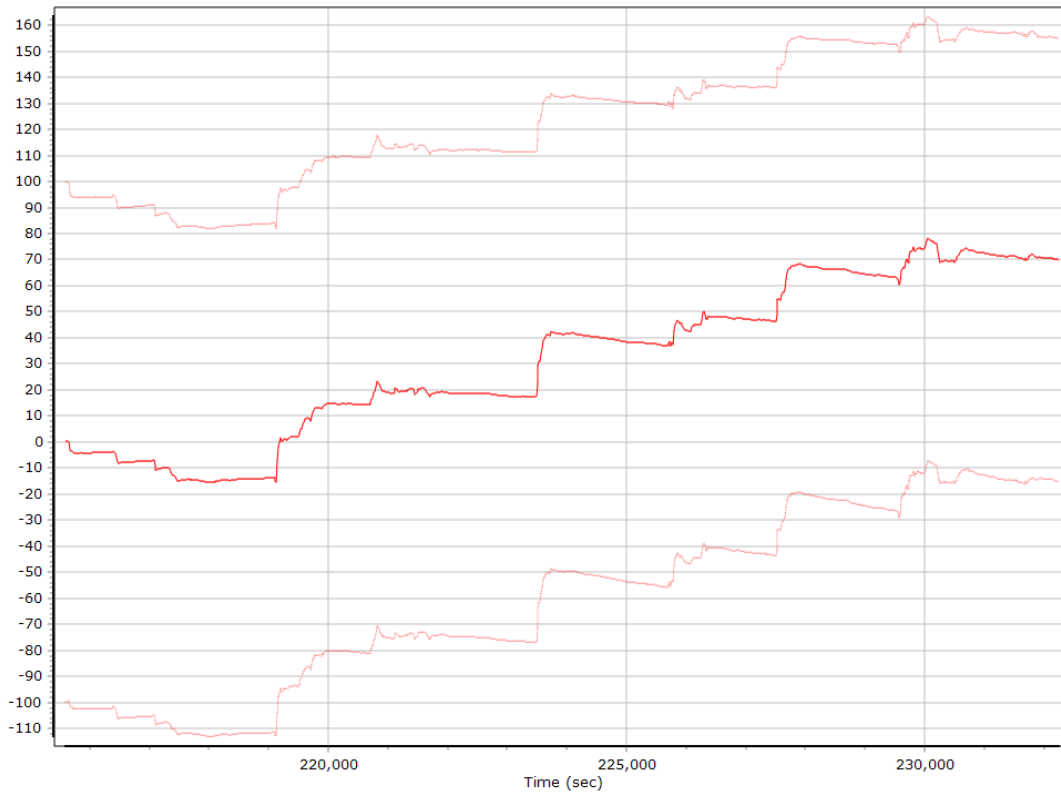
Accelerometer Bias (micro-g)



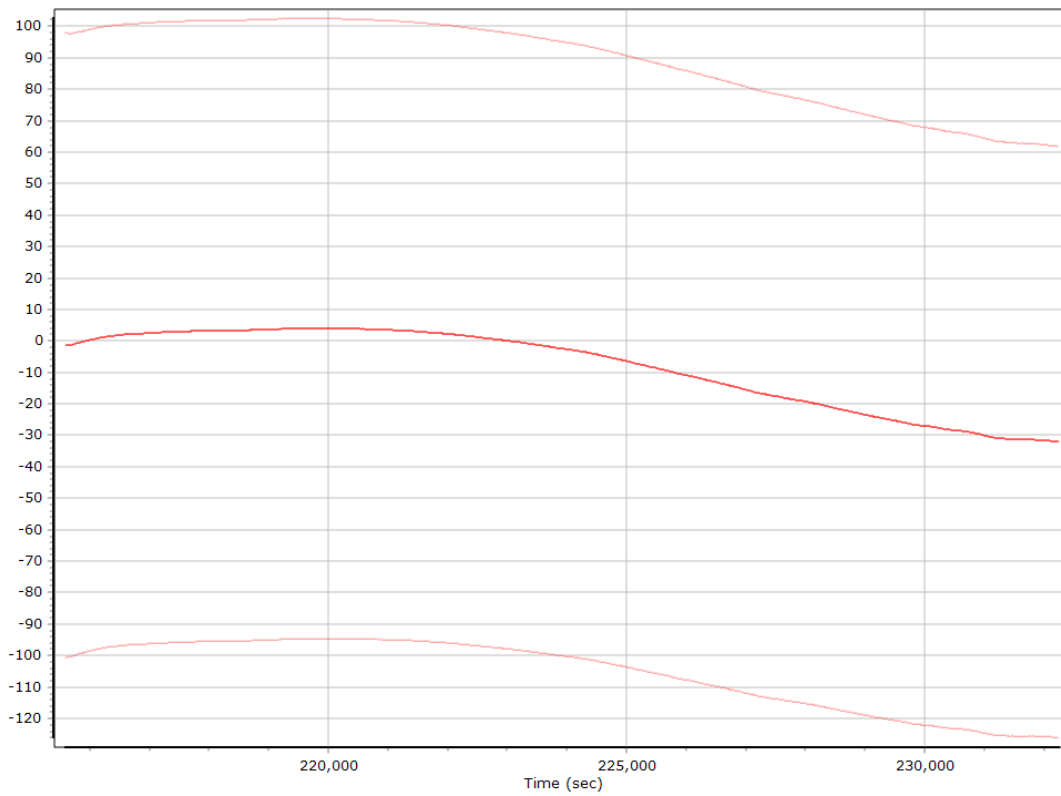
X Accelerometer Bias (micro-g)



Y Accelerometer Bias (micro-g)



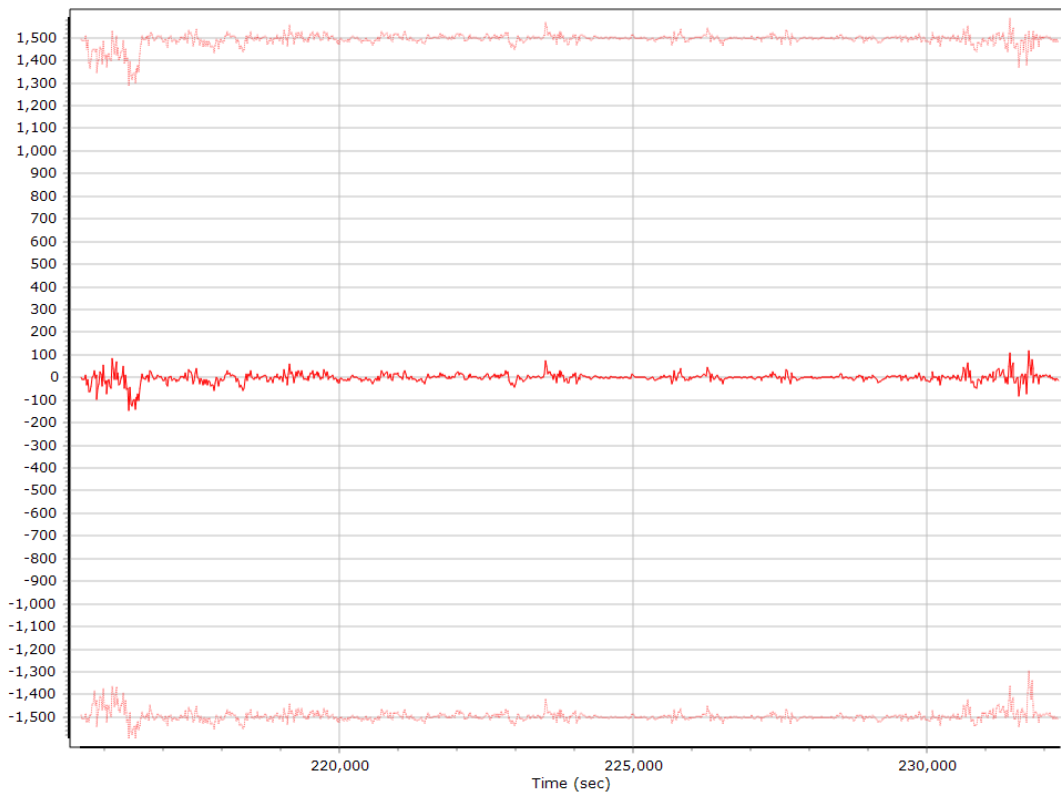
Z Accelerometer Bias (micro-g)



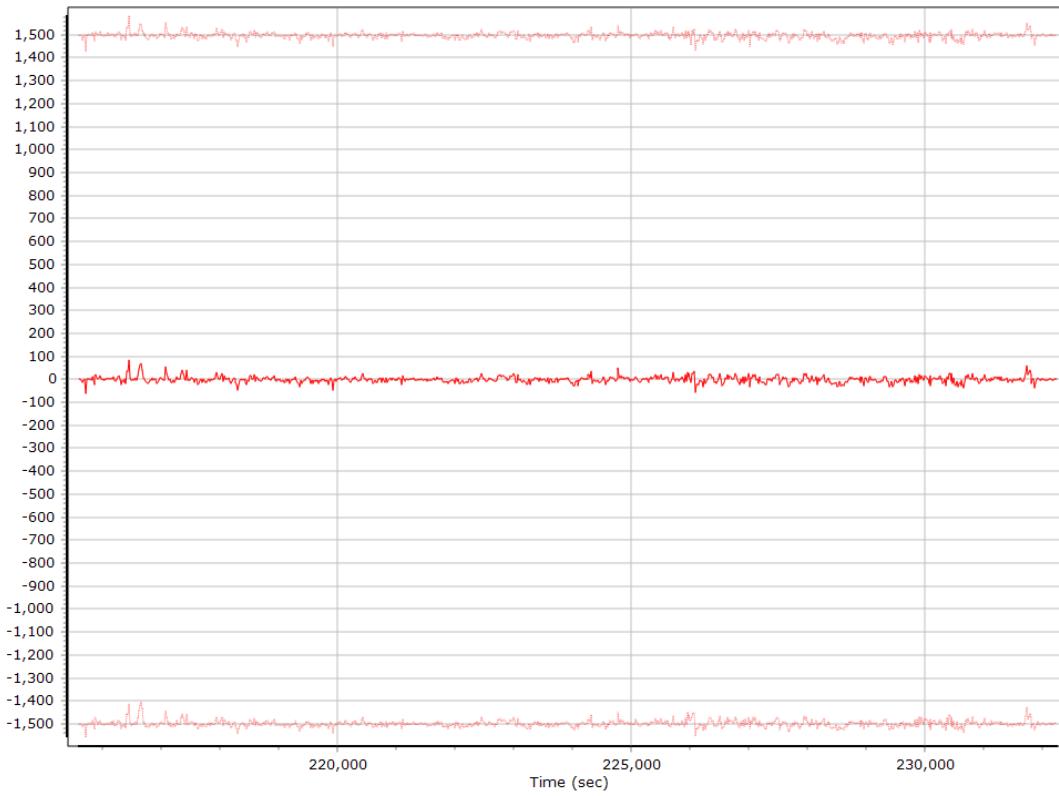
Accelerometer Scale Error (ppm)



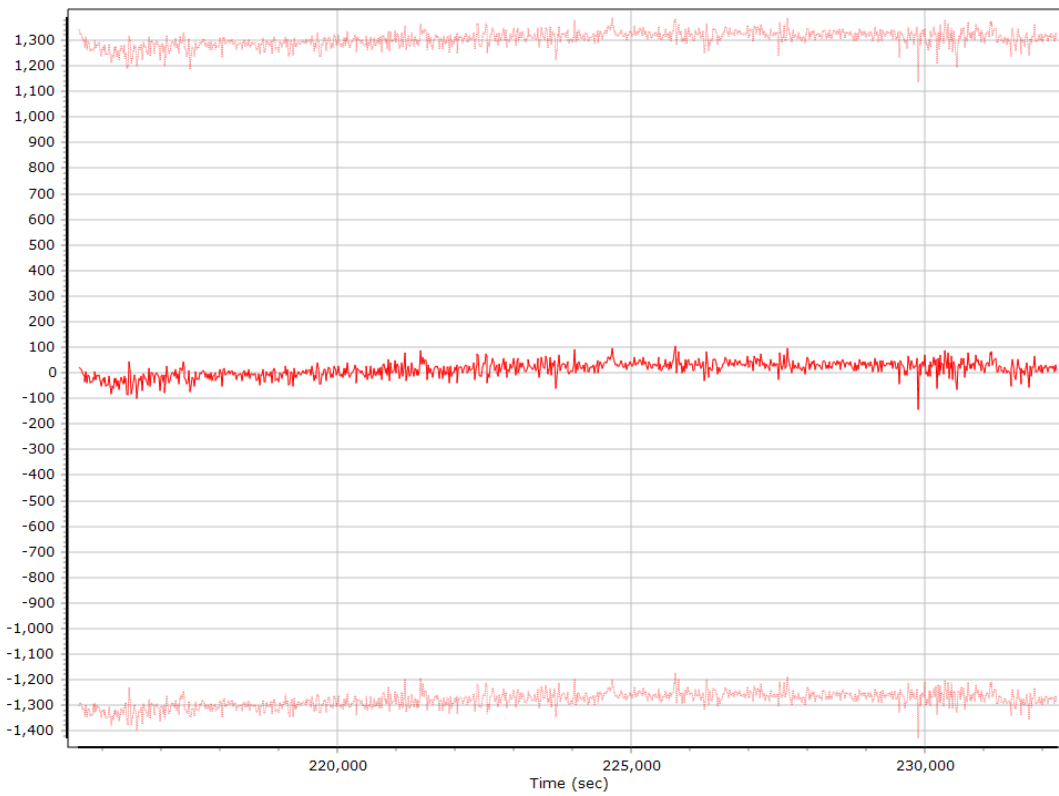
X Accelerometer Scale Error (ppm)



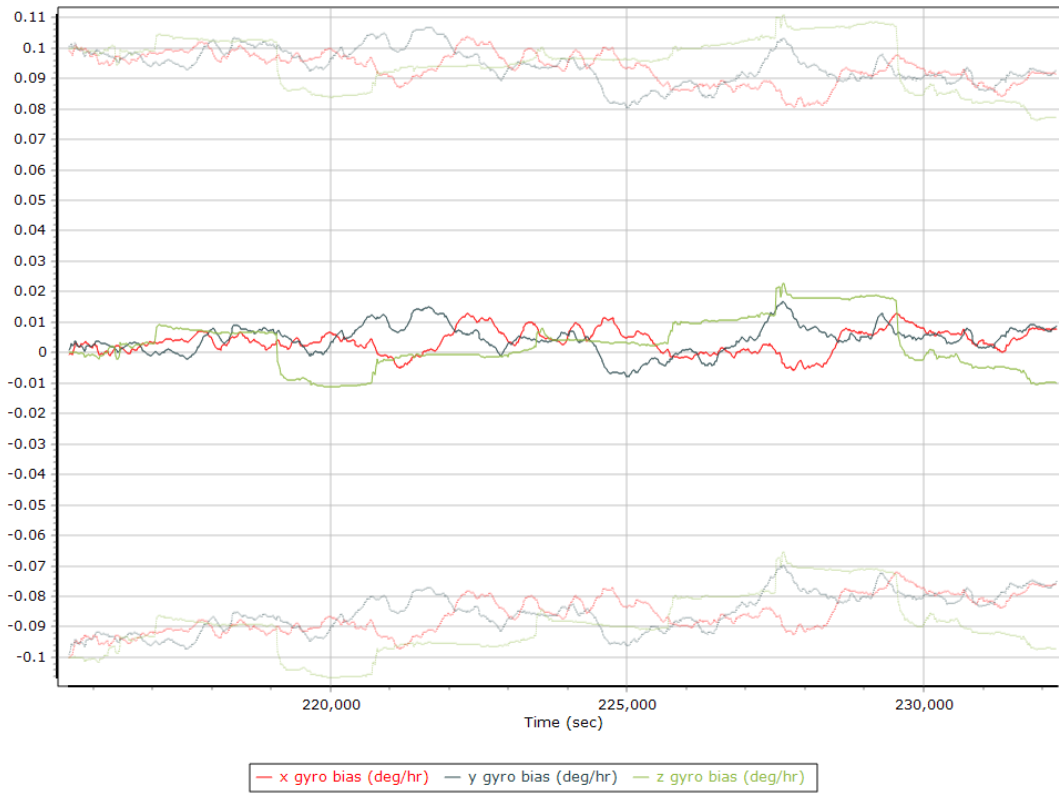
Y Accelerometer Scale Error (ppm)



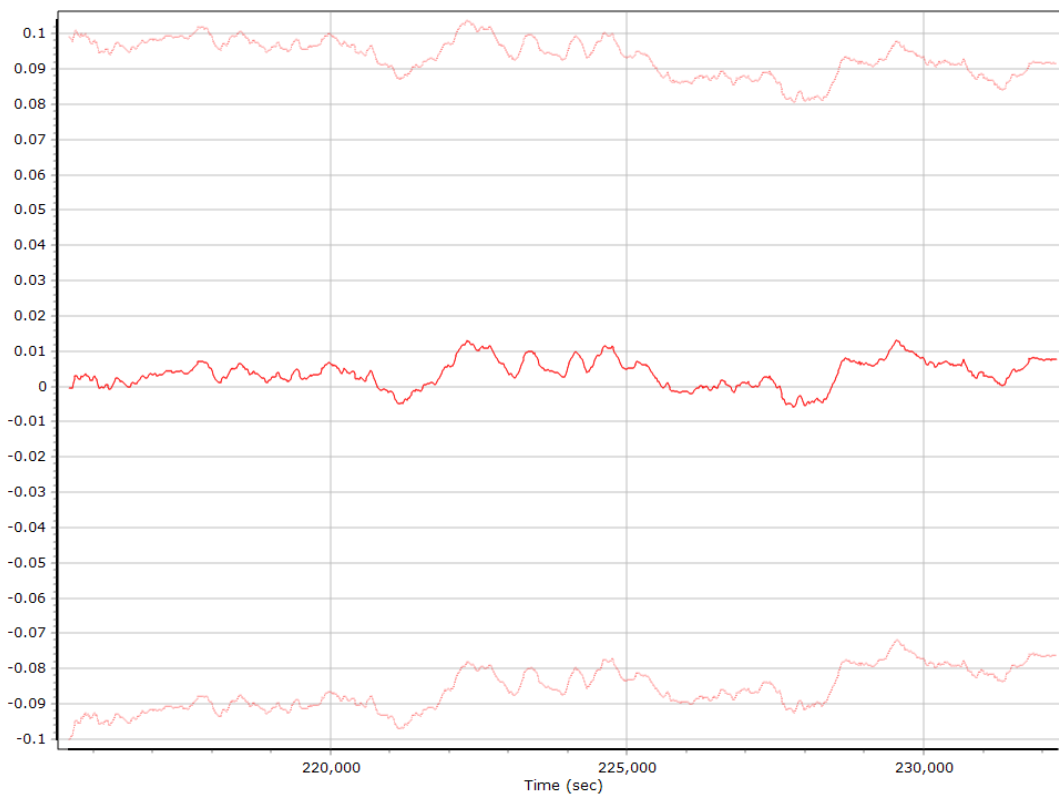
Z Accelerometer Scale Error (ppm)



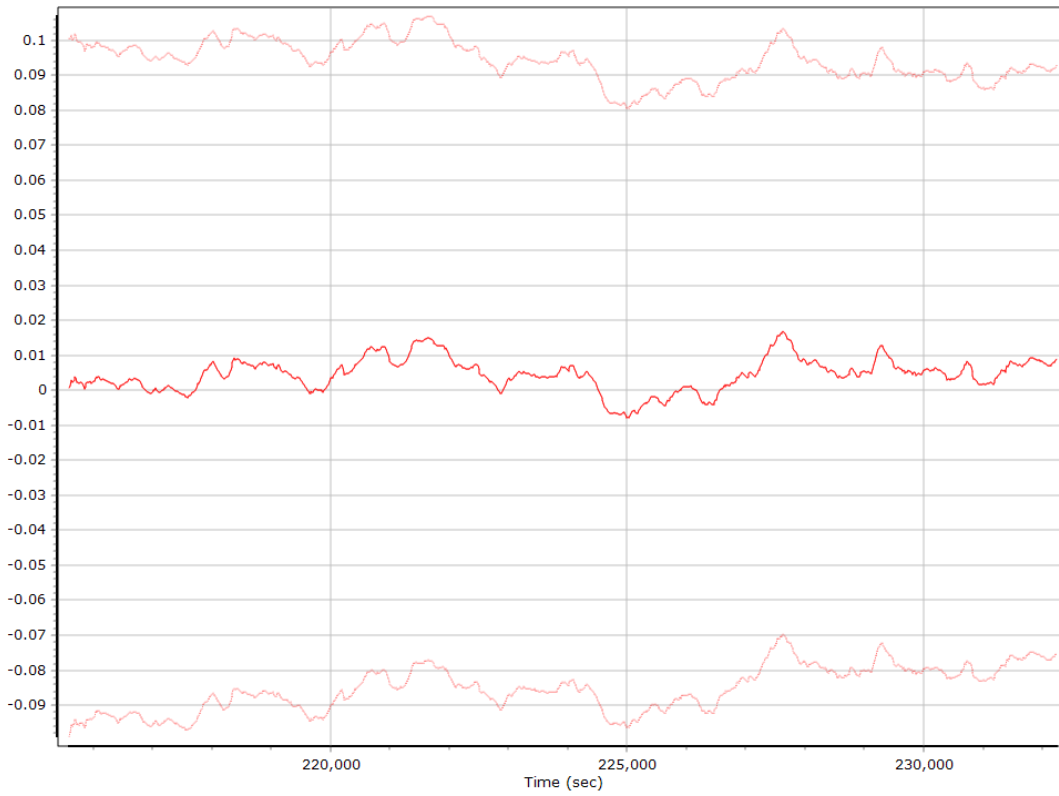
Gyro Bias (deg/h)



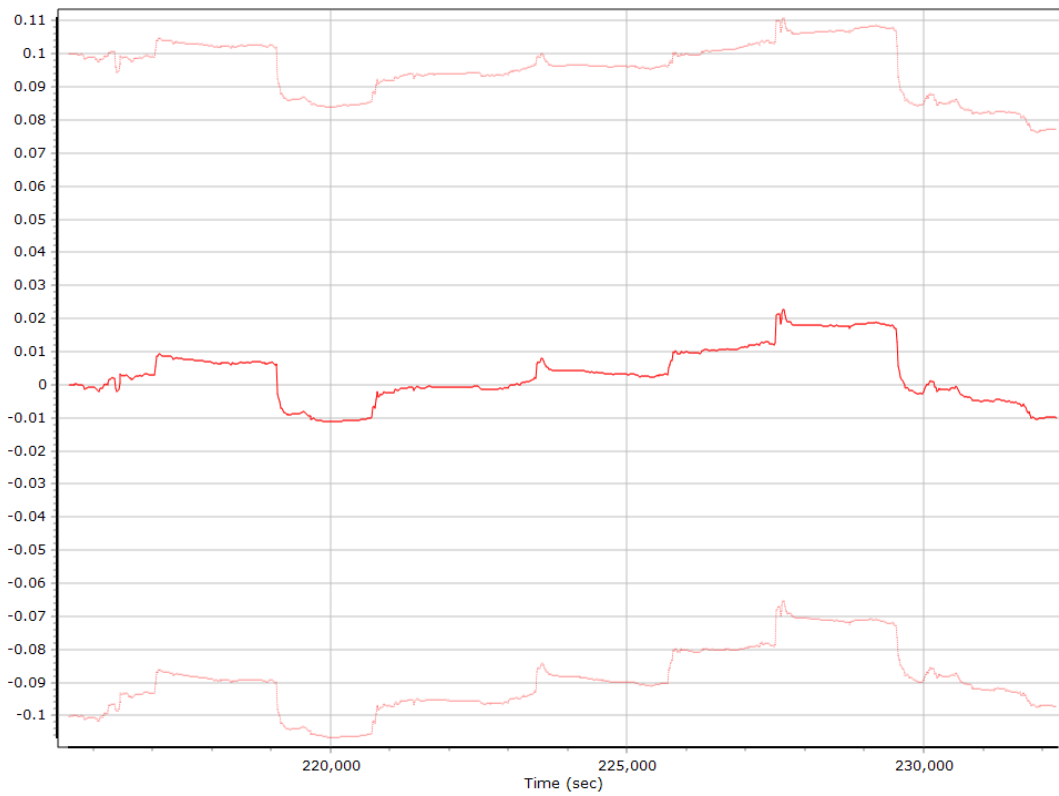
X Gyro Bias (deg/h)



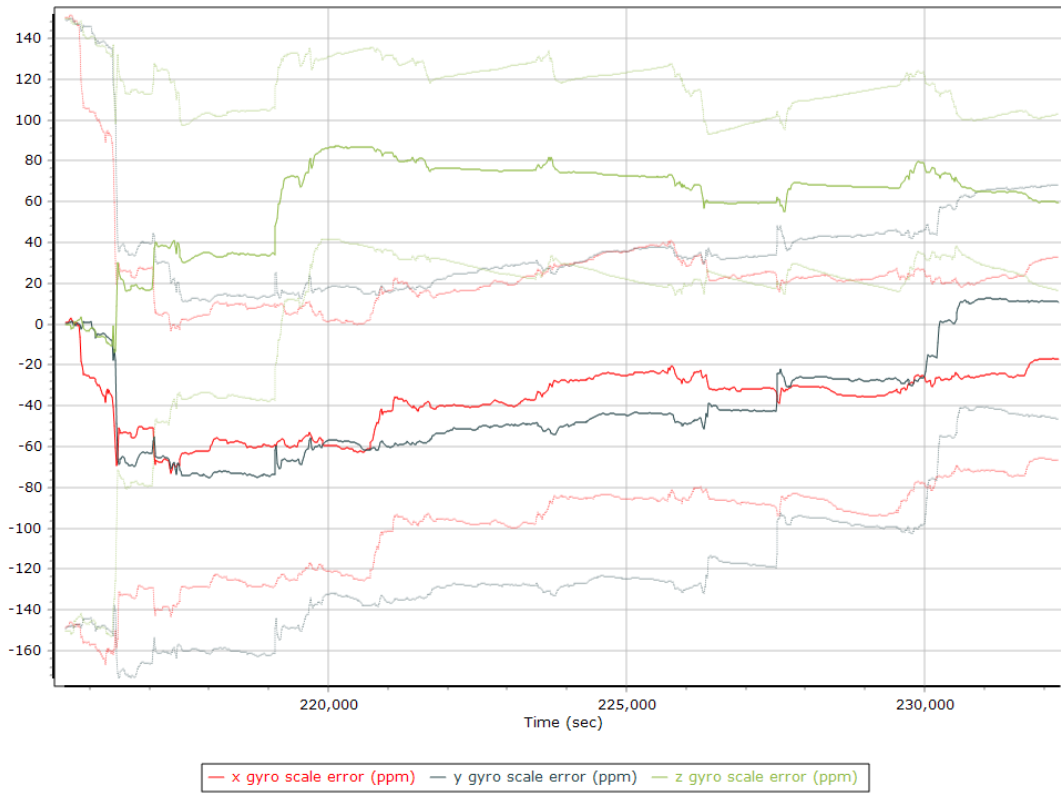
Y Gyro Bias (deg/h)



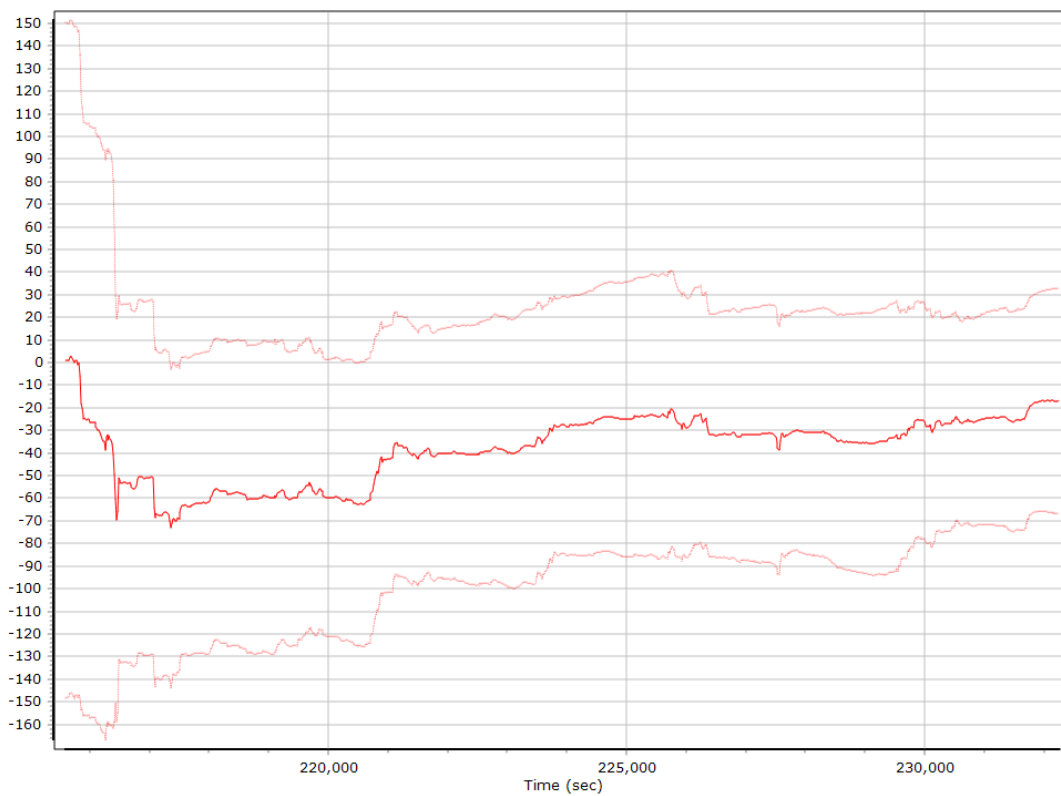
Z Gyro Bias (deg/h)



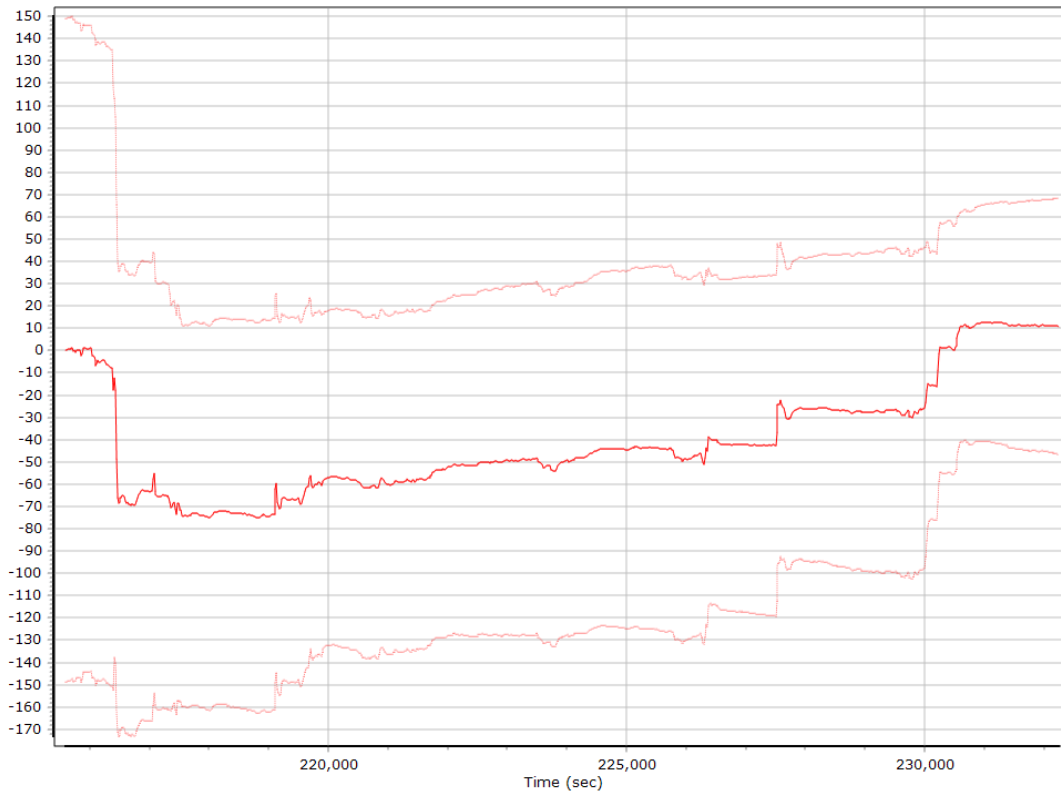
Gyro Scale Error (ppm)



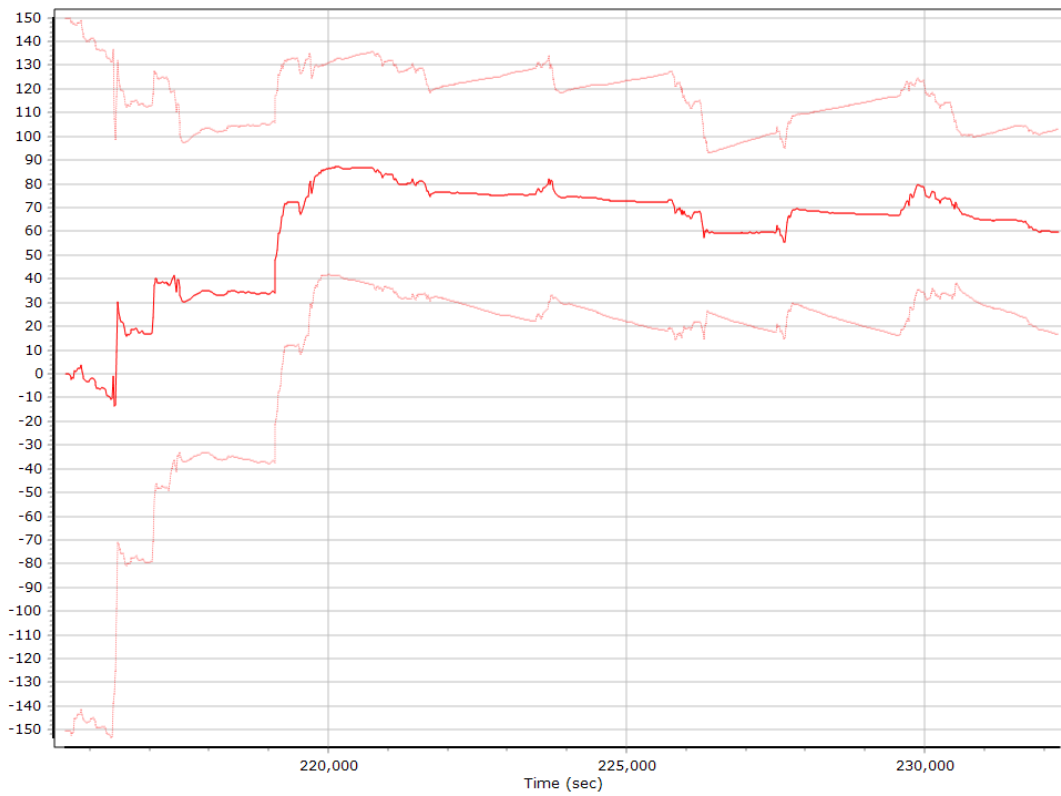
X Gyro Scale Error (ppm)



Y Gyro Scale Error (ppm)

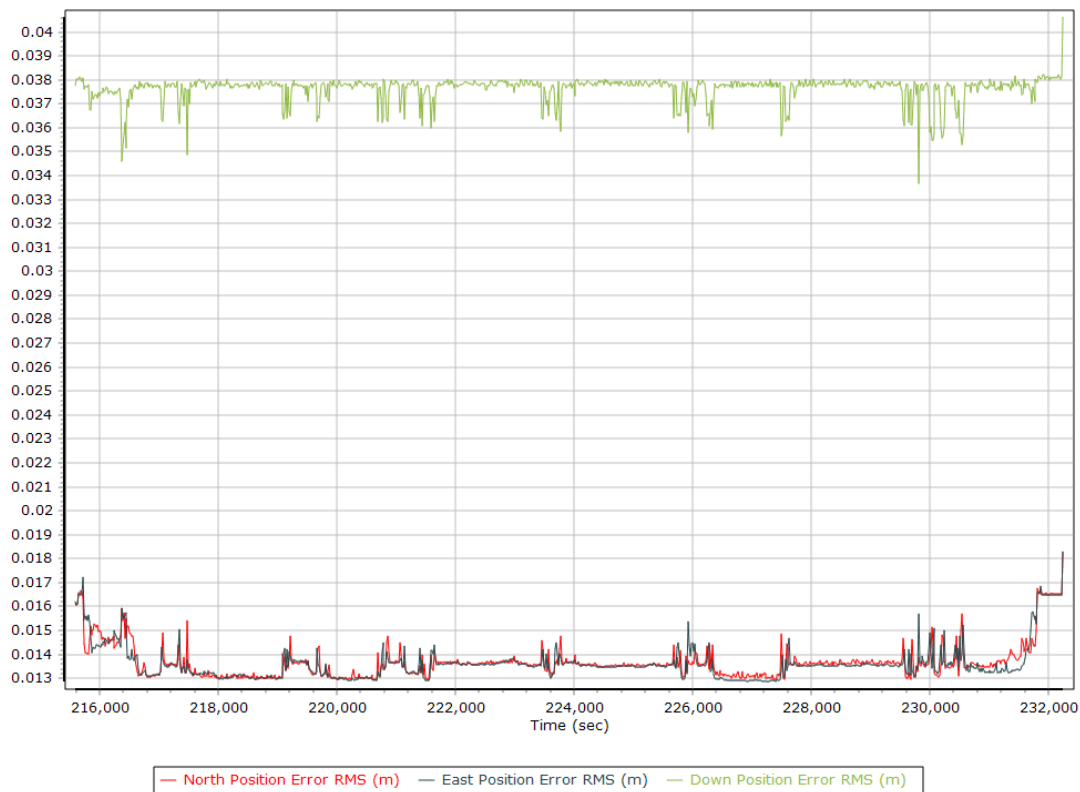


Z Gyro Scale Error (ppm)

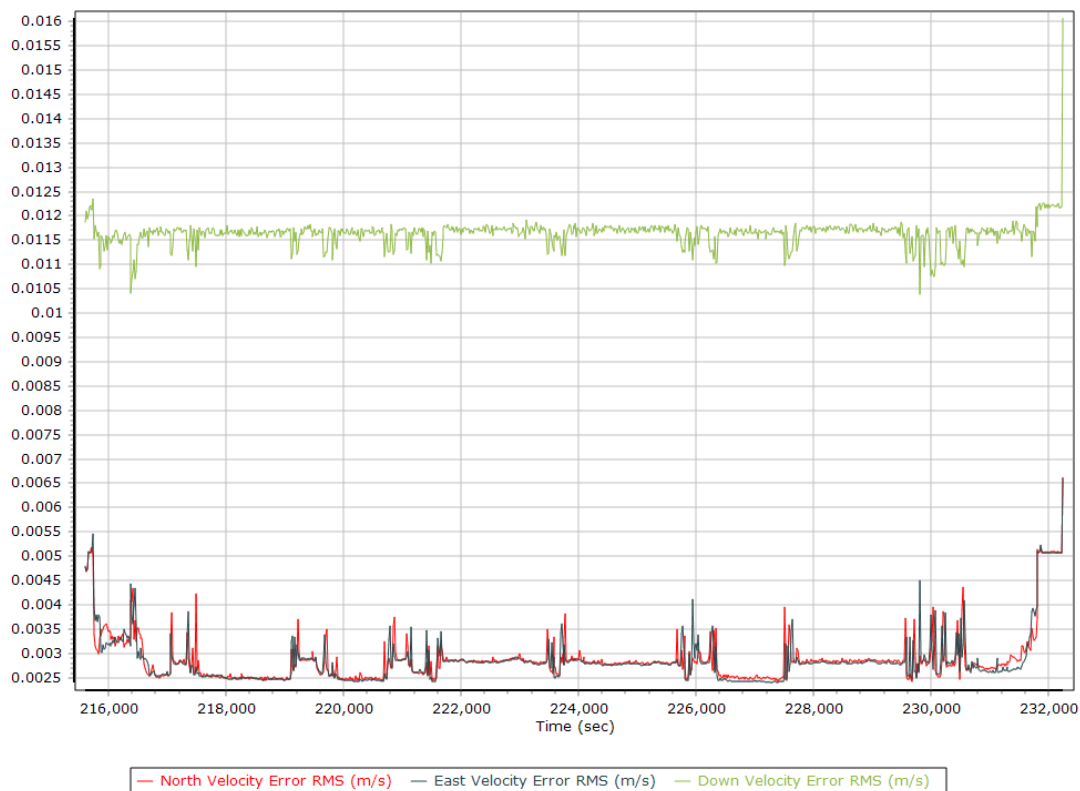


Smoothed Performance Metrics

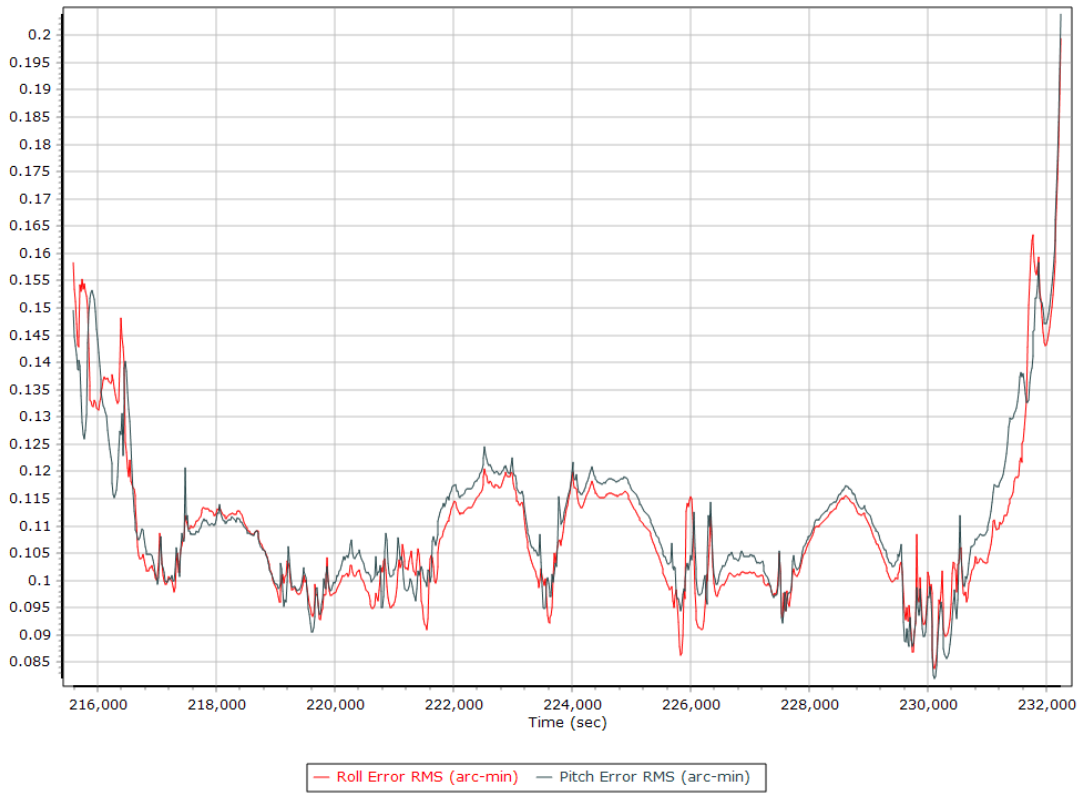
Position Error RMS (m)



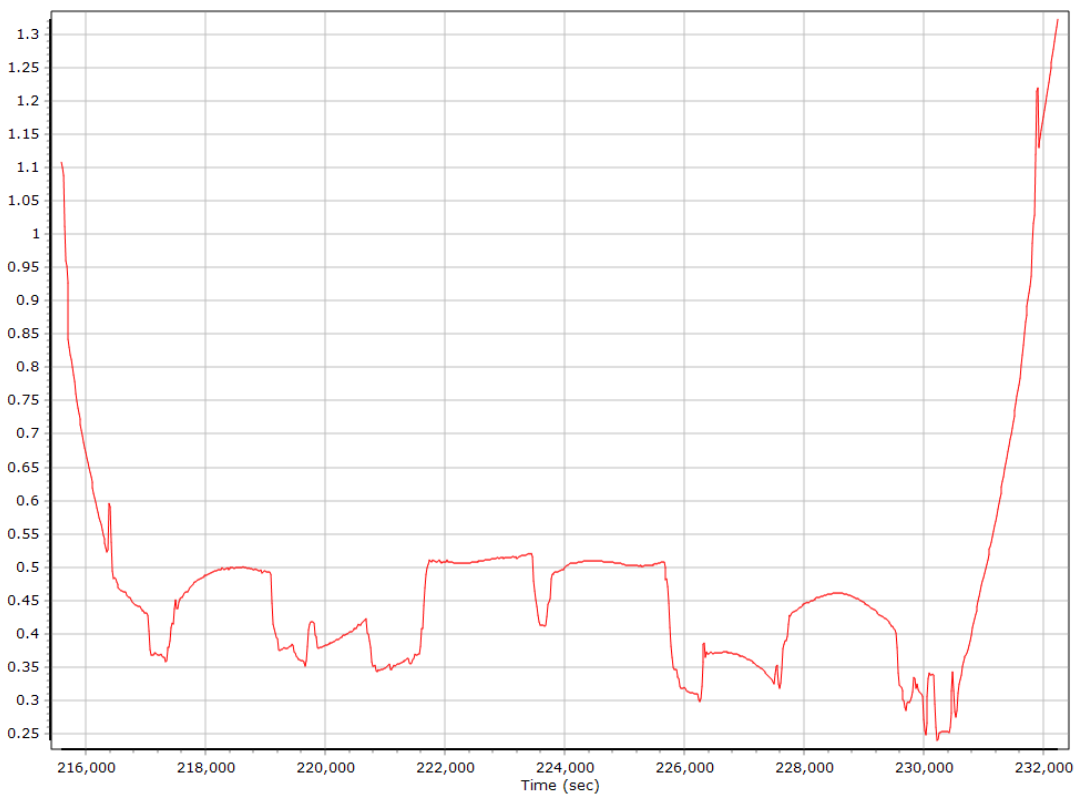
Velocity Error RMS (m/s)



Roll/Pitch Error RMS (arc-min)

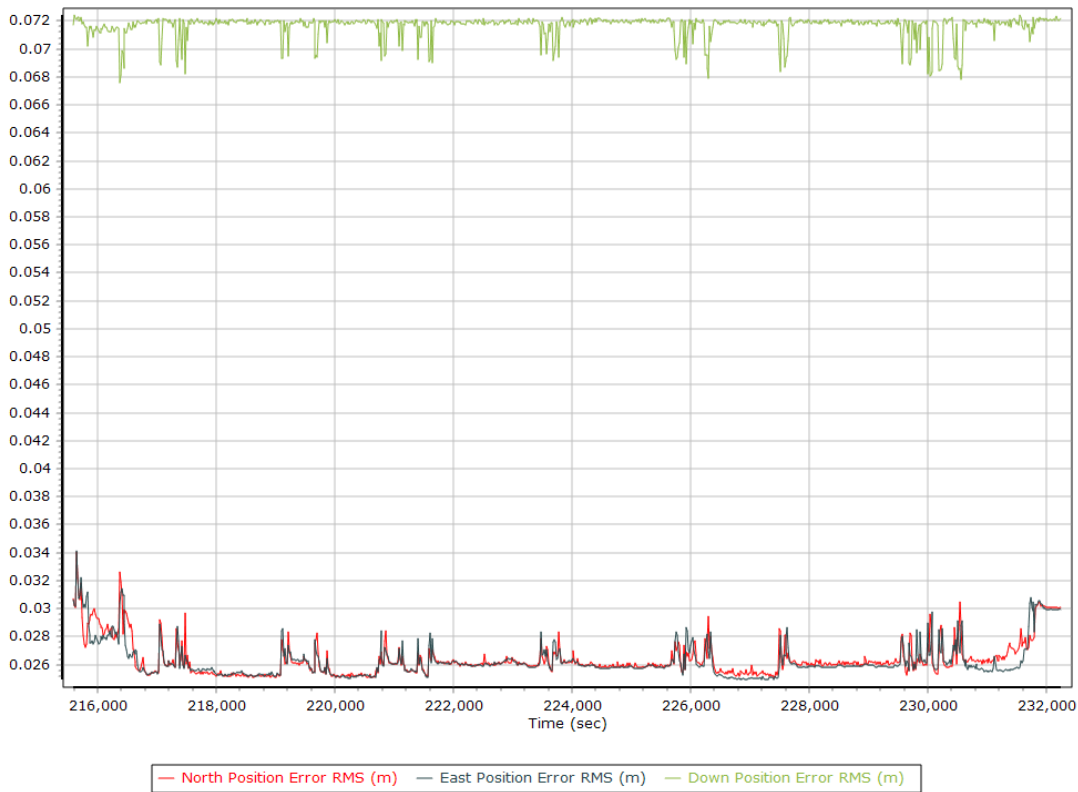


Heading Error RMS (arc-min)

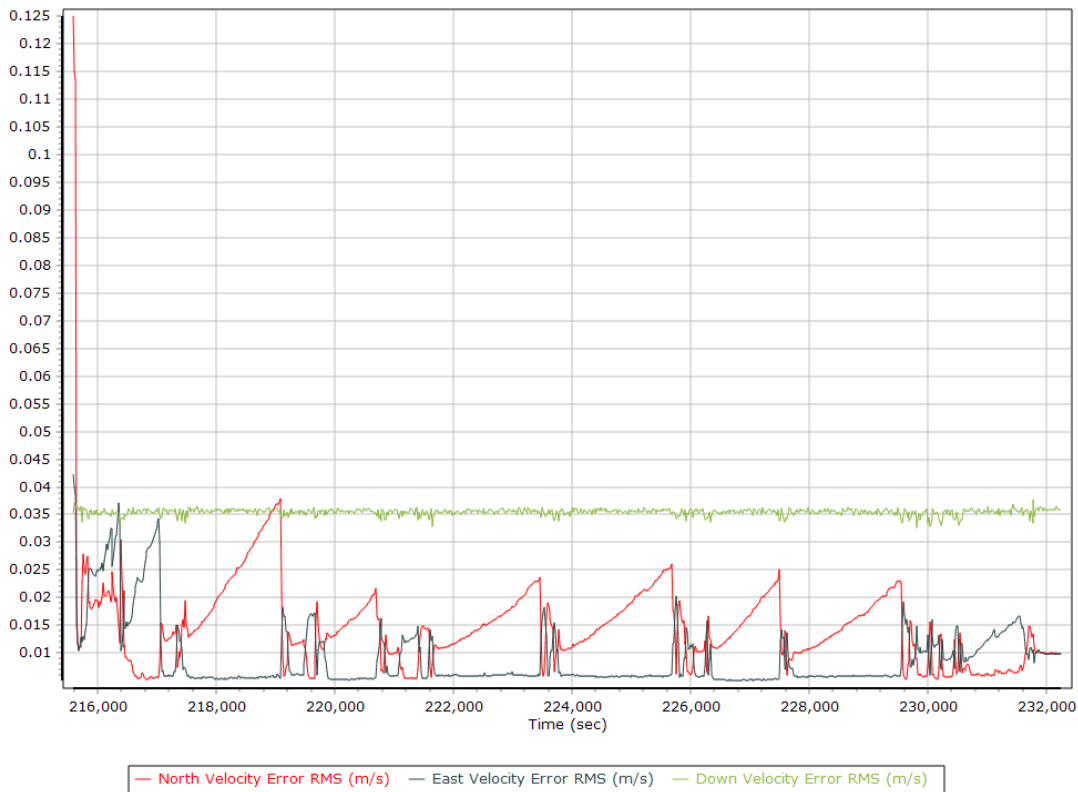


Forward Processed Performance Metrics

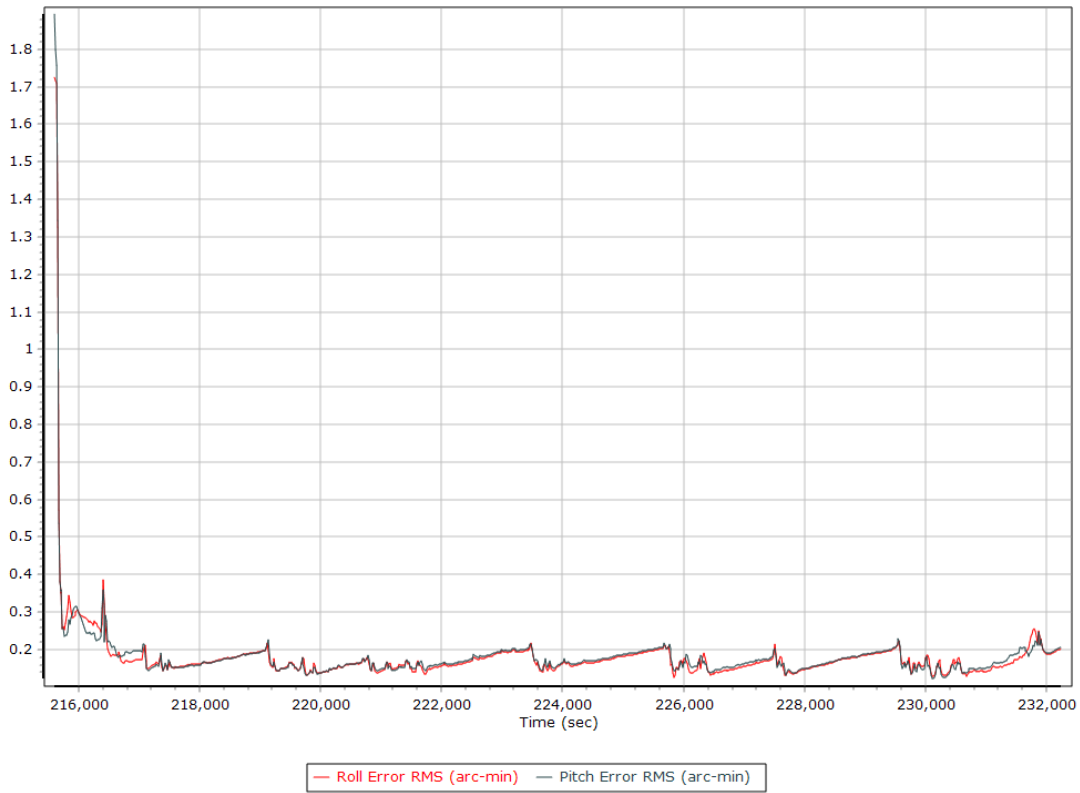
Position Error RMS (m)



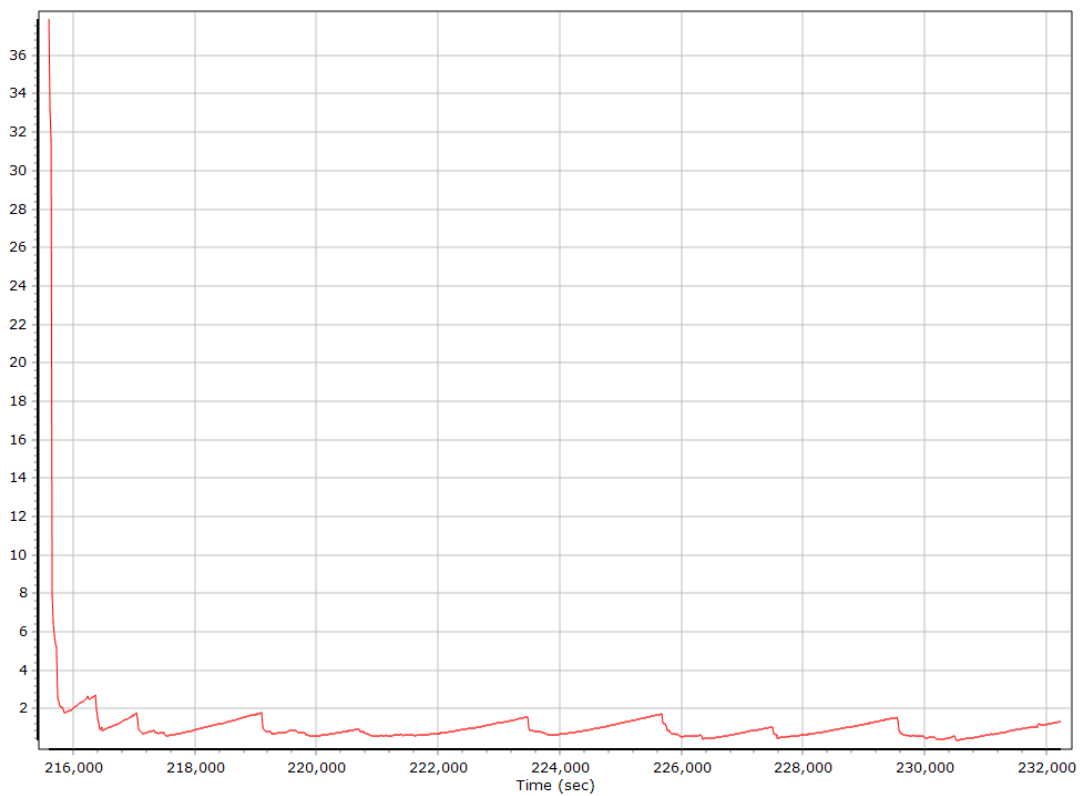
Velocity Error RMS (m/s)



Roll/Pitch Error RMS (arc-min)

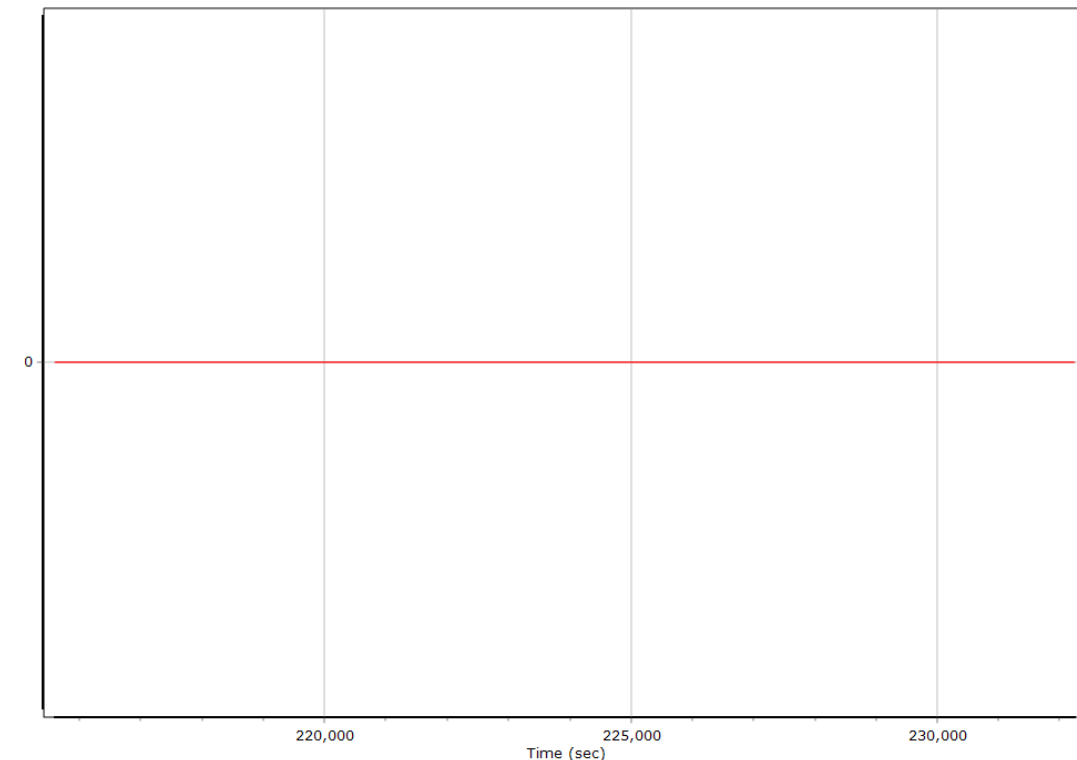


Heading Error RMS (arc-min)



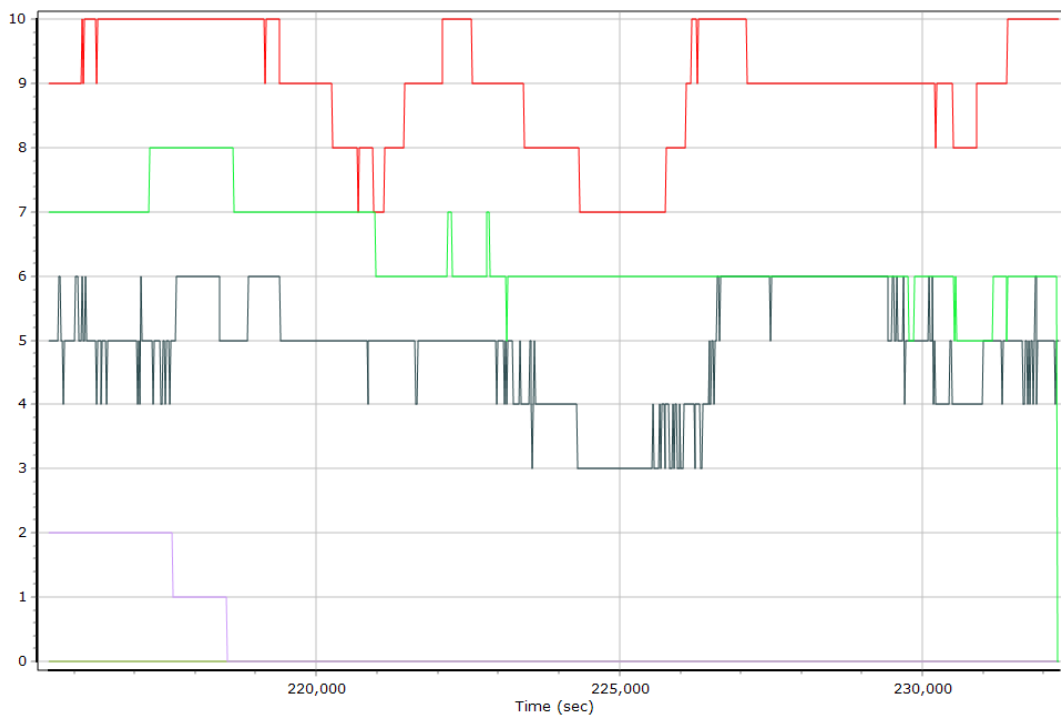
Forward Processed Solution Status

Processing Mode



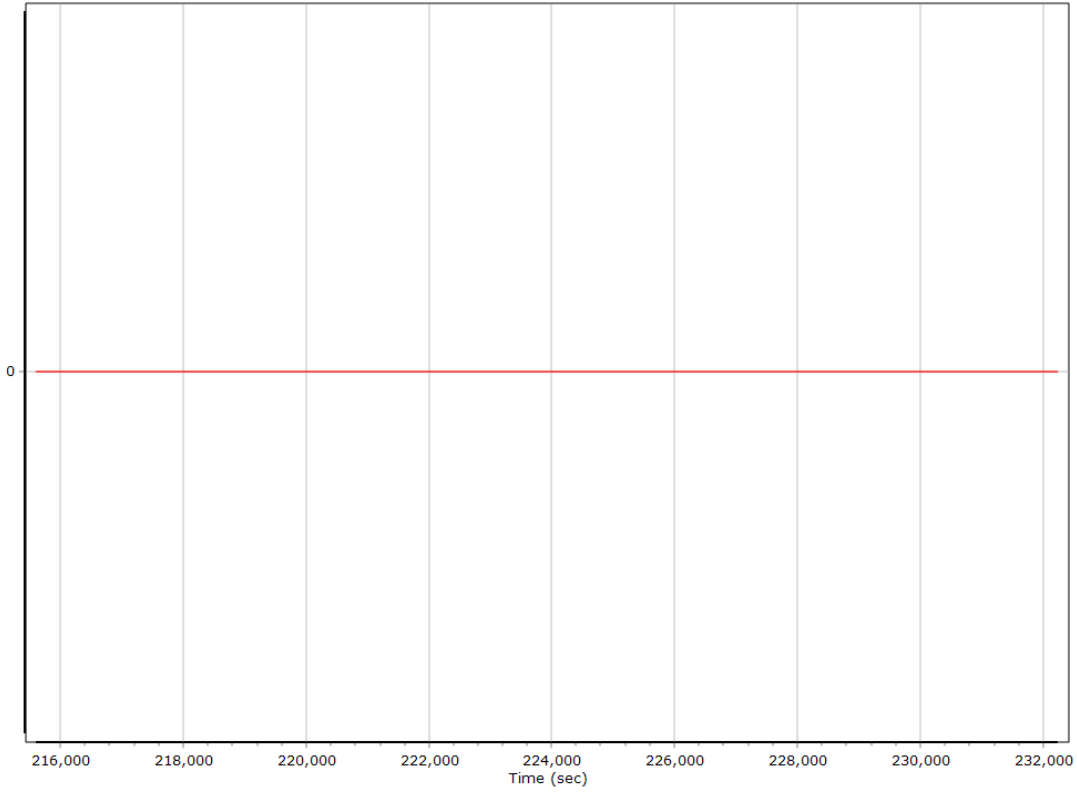
0 = Fixed NL, 1 = Fixed WL, 2 = Float, 3 = DGNSS, 4 = RTCM, 5 = IAPPP, 6 = C/A, 7 = GNSS Nav, 8 = DR

Number of Satellites



— Number of GPS Satellites
 — Number of GLONASS Satellites
 — Number of QZSS Satellites
— Number of BEIDOU Satellites
 — Number of GALILEO Satellites

Baseline Length



Export Summary Section 1

Export file	sbet_14458_NAD83(2011).out		
Export format	Custom Smoothed BET		
Solution in use	Post-processed		
Output rate	All Records		
Reference to Output lever arm (m)	0.000	0.000	0.000
Reference mounting angles (deg)	0.000	0.000	0.000
Output units (Coordinate / Lat & Lon)	Meter	Meter	
Export start time	215539.001 (06/28/2022 11:52:19)		
Export end time	232244.002 (06/28/2022 16:30:44)		
Height option	Ellipsoid Height		
WGS84 height flag	False		
Grid			
Zone			
Datum	NAD83 (2011)		
Ellipsoid	GRS 1980		
Local Transformation			
Target Epoch	2010		

EO Summary Section 1

EO file			
EO format	ZI Imaging		
Lever arm (m)	0.000	0.000	0.000
Boresight angles (arcmin)	0.0000	0.0000	0.0000
Output rate	All Records		
Rotation sequence	x omega	y phi	z kappa
Local shift (m)	0.000	0.000	0.000
Output units (coordinate / angle / lat & lon)	Meter	Degree	Deg Decimal
Height option	Ellipsoid Height		
WGS84 height flag	False		
Scale height option	False		
Kappa cardinal rotation (deg)	0		
Solution in use	Post-processed		
EO start time	215539.001 (06/28/2022 11:52:19)		
EO end time	232244.002 (06/28/2022 16:30:44)		
Grid	Universal Transverse Mercator		
Zone	UTM North 15 (96W to 90W)		
Datum	NAD83 (2011)		
Ellipsoid	GRS 1980		
Local Transformation	NONE		
Target Epoch	2010		