

General Information

Mission Information

Project name	14583
Processing date	2022-07-11 13:16:37
Mission date	2022-07-09 10:27:38
Mission duration	05:54:14.131
Processing mode	IN-Fusion PP-RTX

Rover Hardware Information

Product	POS AV 610 VER6 HW2.5-12
Serial number	S/N13003
IMU type	57
Receiver type	BD982
Antenna type	AV39

Project File List

Rover Data Files

File name	File type
20220709.000	POS Data
20220709.001	POS Data
20220709.002	POS Data
20220709.003	POS Data
20220709.004	POS Data
20220709.005	POS Data
20220709.006	POS Data
20220709.007	POS Data
20220709.008	POS Data
20220709.009	POS Data
20220709.010	POS Data
20220709.011	POS Data
20220709.012	POS Data
20220709.013	POS Data
20220709.014	POS Data
20220709.015	POS Data
20220709.016	POS Data
20220709.017	POS Data
20220709.018	POS Data
20220709.019	POS Data
20220709.020	POS Data
20220709.021	POS Data
20220709.022	POS Data
20220709.023	POS Data
20220709.024	POS Data
20220709.025	POS Data
20220709.026	POS Data
20220709.027	POS Data
20220709.028	POS Data
20220709.029	POS Data
20220709.030	POS Data
20220709.031	POS Data
20220709.032	POS Data
20220709.033	POS Data
20220709.034	POS Data
20220709.035	POS Data
20220709.036	POS Data
20220709.037	POS Data
20220709.038	POS Data
20220709.039	POS Data
20220709.040	POS Data
20220709.041	POS Data
20220709.042	POS Data
20220709.043	POS Data
20220709.044	POS Data
20220709.045	POS Data
20220709.046	POS Data
20220709.047	POS Data

Input Files

File Name	File Type
Ephm1900.22g	GLONASS Broadcast Ephemeris
Ephm1900.22n	GPS Broadcast Ephemeris

Output Files

Filename	File type
sbet_14583.out	SBET Trajectory File
eo_14583.txt	ZI Imaging POSEO Output

Filename	File type
sbet_14583_NAD83(2011).out	Custom Smoothed BET Export Output

Rover Data Summary

First raw data file	20220709.000		
Last raw data file	20220709.047		
Start GPS week	2217		
Start time	556057.662 (07/09/2022 10:27:37)		
End time	577311.793 (07/09/2022 16:21:51)		
Start of fine alignment	556445.042 (07/09/2022 10:34:05)		
Available subsystems	Primary GNSS, IMU		
POS Event Input	None		
Correction data	None		
IMU Installation Lever Arms & Mounting Angles			
Reference to IMU lever arm (m)	0.000	0.000	0.000
Reference to IMU mounting angles (deg)	0.000	0.000	180.000
Reference to Primary GNSS lever arm (m)	-0.399	-0.382	-1.125
Reference to Primary GNSS lever arm std dev (m)	-1.000		
Aircraft to Reference mounting angles (deg)	0.000	0.000	0.000

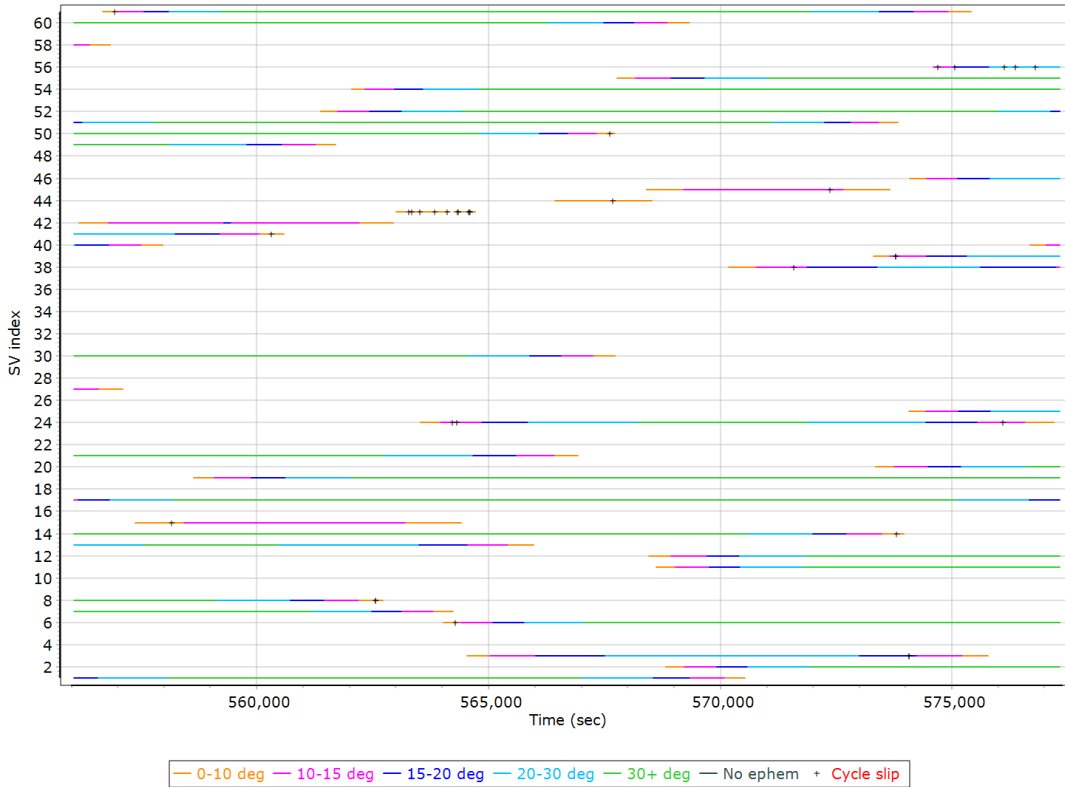
Rover Data QC

Raw IMU Import QC Summary

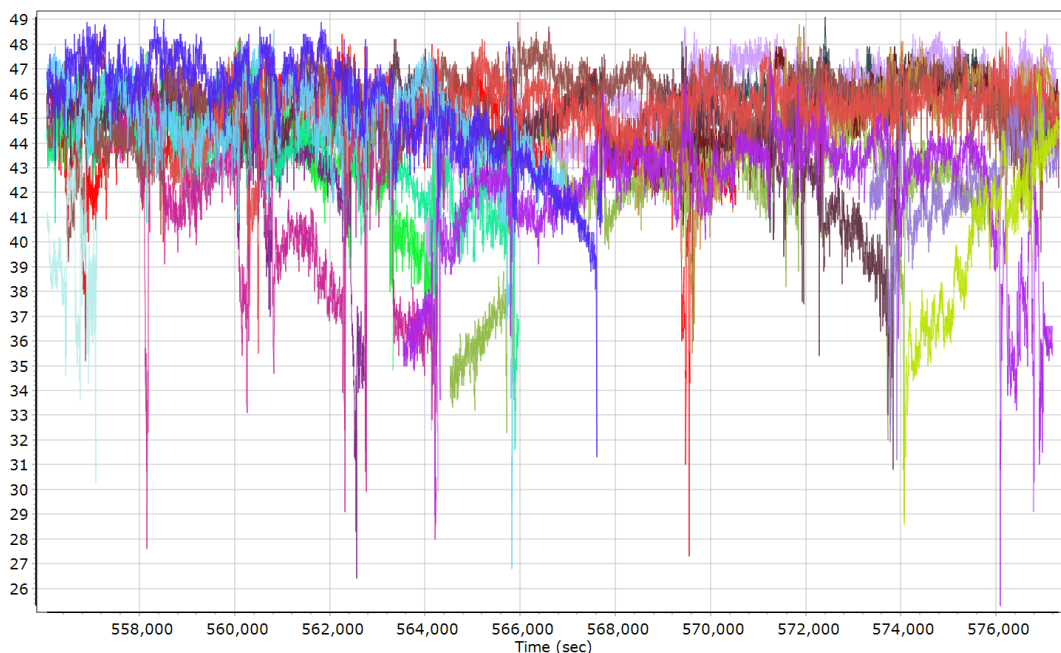
IMU data input file	imu_14583.dat
IMU data check log file	imudt_14583.log
IMU Records Processed	4251982
Termination Status	Normal
IMU Anomalies	0

Primary Observables & Satellite Data

GPS/GLONASS L1 Satellite Lock/Elevation

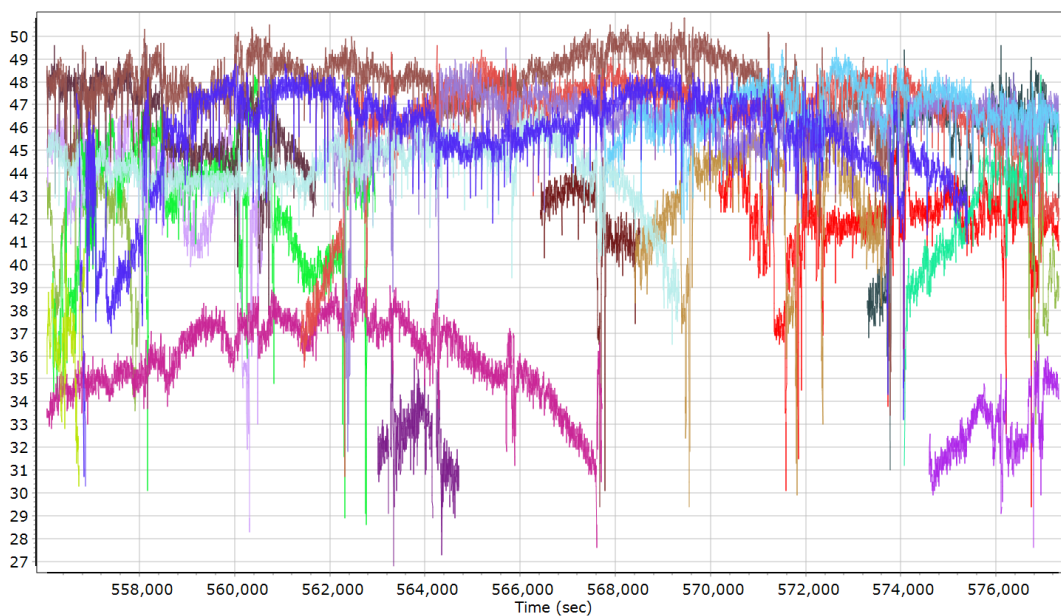


GPS L1 SNR



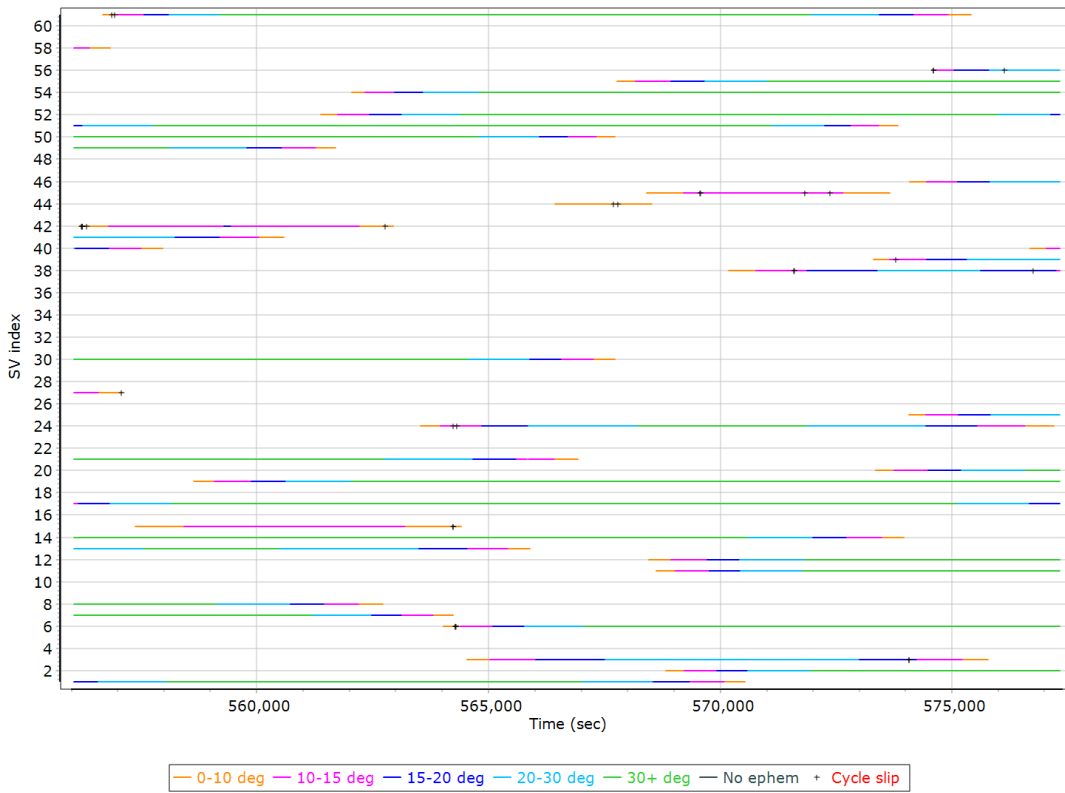
- | | | | |
|---------------------------|---------------------------|---------------------------|---------------------------|
| GPS PRN 01 L1 SNR (dB/Hz) | GPS PRN 02 L1 SNR (dB/Hz) | GPS PRN 03 L1 SNR (dB/Hz) | GPS PRN 06 L1 SNR (dB/Hz) |
| GPS PRN 07 L1 SNR (dB/Hz) | GPS PRN 08 L1 SNR (dB/Hz) | GPS PRN 11 L1 SNR (dB/Hz) | GPS PRN 12 L1 SNR (dB/Hz) |
| GPS PRN 13 L1 SNR (dB/Hz) | GPS PRN 14 L1 SNR (dB/Hz) | GPS PRN 15 L1 SNR (dB/Hz) | GPS PRN 17 L1 SNR (dB/Hz) |
| GPS PRN 19 L1 SNR (dB/Hz) | GPS PRN 20 L1 SNR (dB/Hz) | GPS PRN 21 L1 SNR (dB/Hz) | GPS PRN 24 L1 SNR (dB/Hz) |
| GPS PRN 25 L1 SNR (dB/Hz) | GPS PRN 27 L1 SNR (dB/Hz) | GPS PRN 30 L1 SNR (dB/Hz) | |

GLONASS L1 SNR

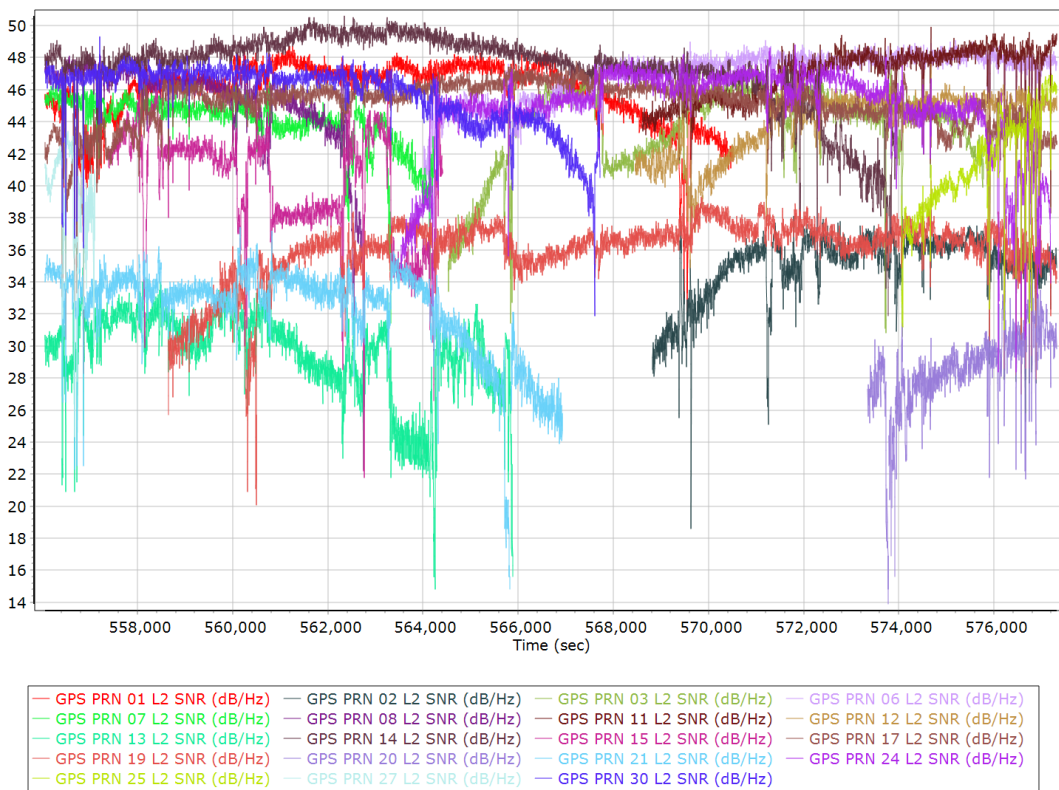


- | | | |
|---------------------------|---------------------------|---------------------------|
| GLONASS 01 L1 SNR (dB/Hz) | GLONASS 02 L1 SNR (dB/Hz) | GLONASS 03 L1 SNR (dB/Hz) |
| GLONASS 04 L1 SNR (dB/Hz) | GLONASS 05 L1 SNR (dB/Hz) | GLONASS 06 L1 SNR (dB/Hz) |
| GLONASS 07 L1 SNR (dB/Hz) | GLONASS 08 L1 SNR (dB/Hz) | GLONASS 09 L1 SNR (dB/Hz) |
| GLONASS 12 L1 SNR (dB/Hz) | GLONASS 13 L1 SNR (dB/Hz) | GLONASS 14 L1 SNR (dB/Hz) |
| GLONASS 15 L1 SNR (dB/Hz) | GLONASS 17 L1 SNR (dB/Hz) | GLONASS 18 L1 SNR (dB/Hz) |
| GLONASS 19 L1 SNR (dB/Hz) | GLONASS 21 L1 SNR (dB/Hz) | GLONASS 23 L1 SNR (dB/Hz) |
| GLONASS 24 L1 SNR (dB/Hz) | | |

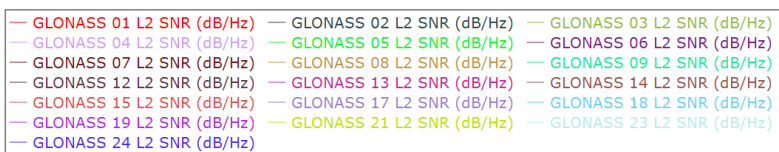
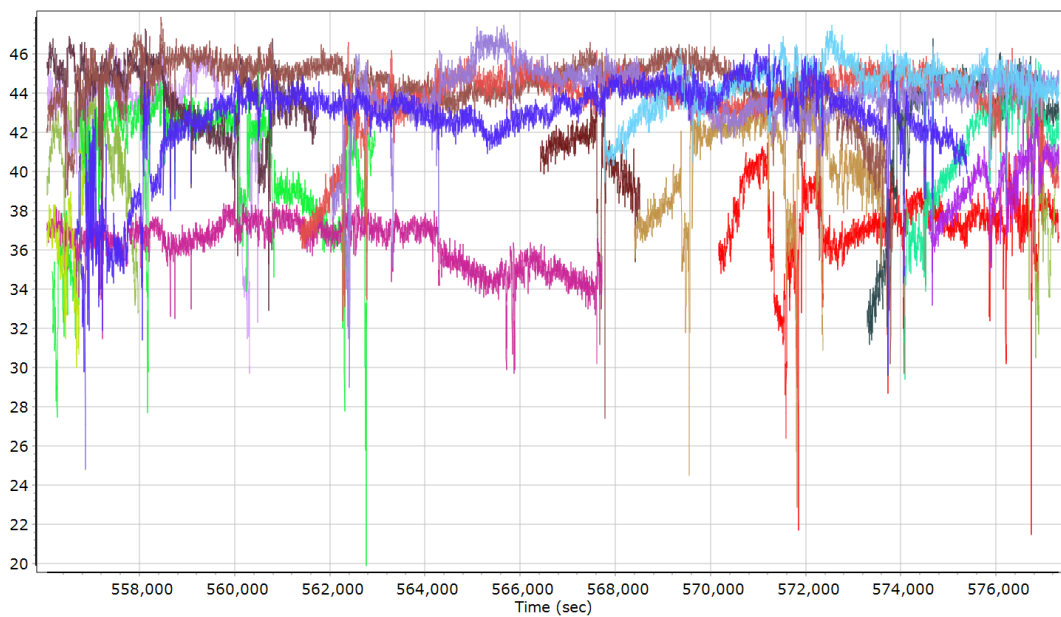
GPS/GLONASS L2 Satellite Lock/Elevation



GPS L2 SNR



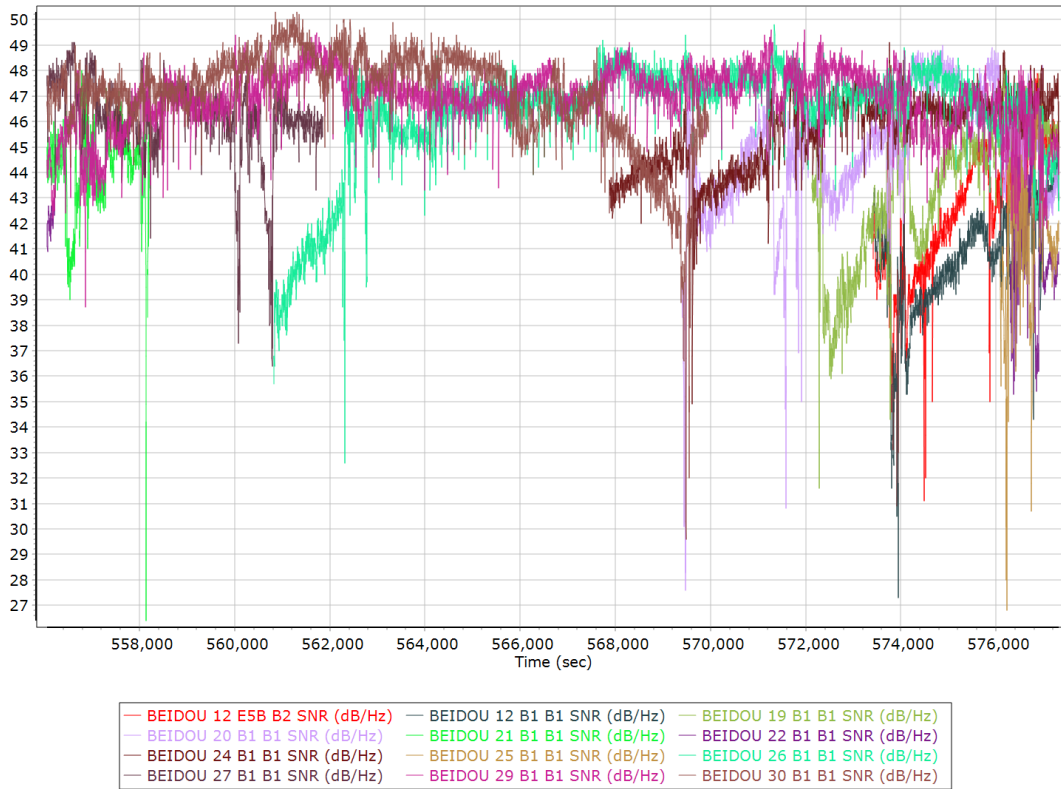
GLONASS L2 SNR



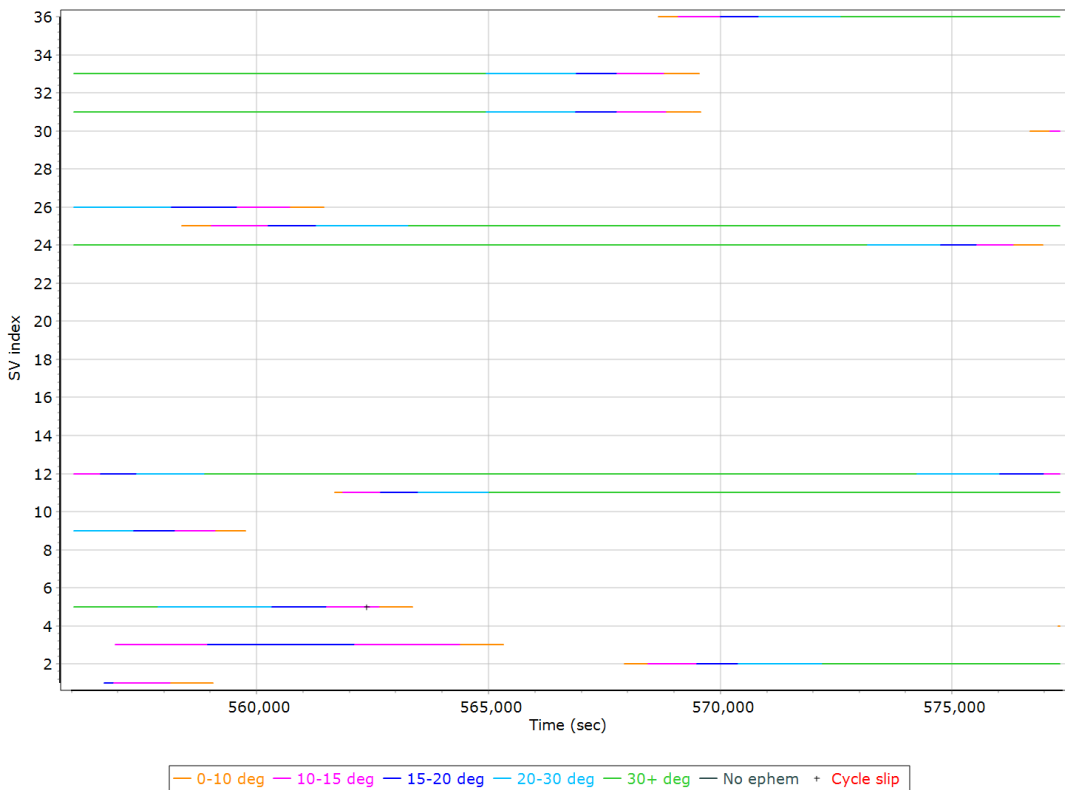
BEIDOU Satellite Lock/Elevation



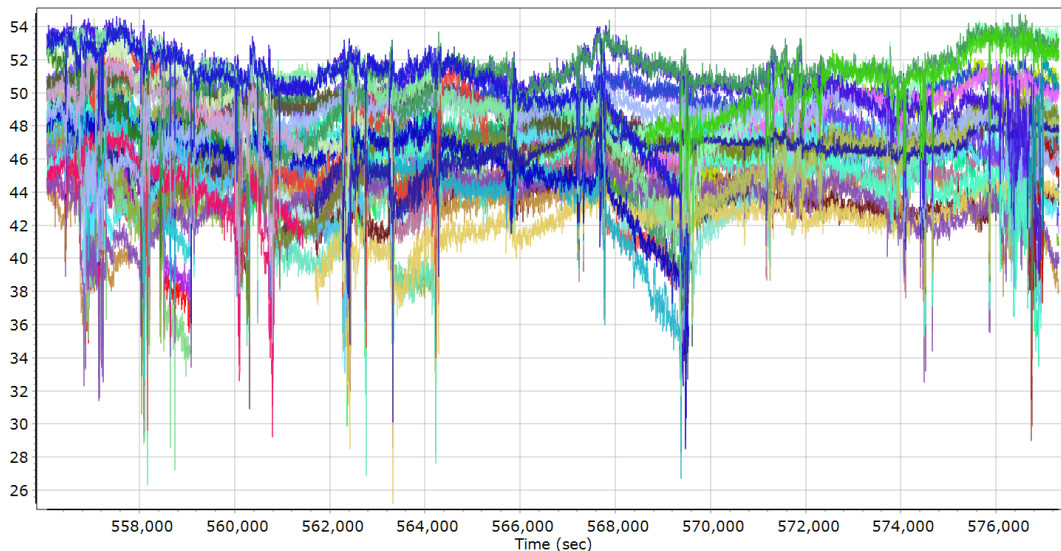
BEIDOU SNR



GALILEO Satellite Lock/Elevation



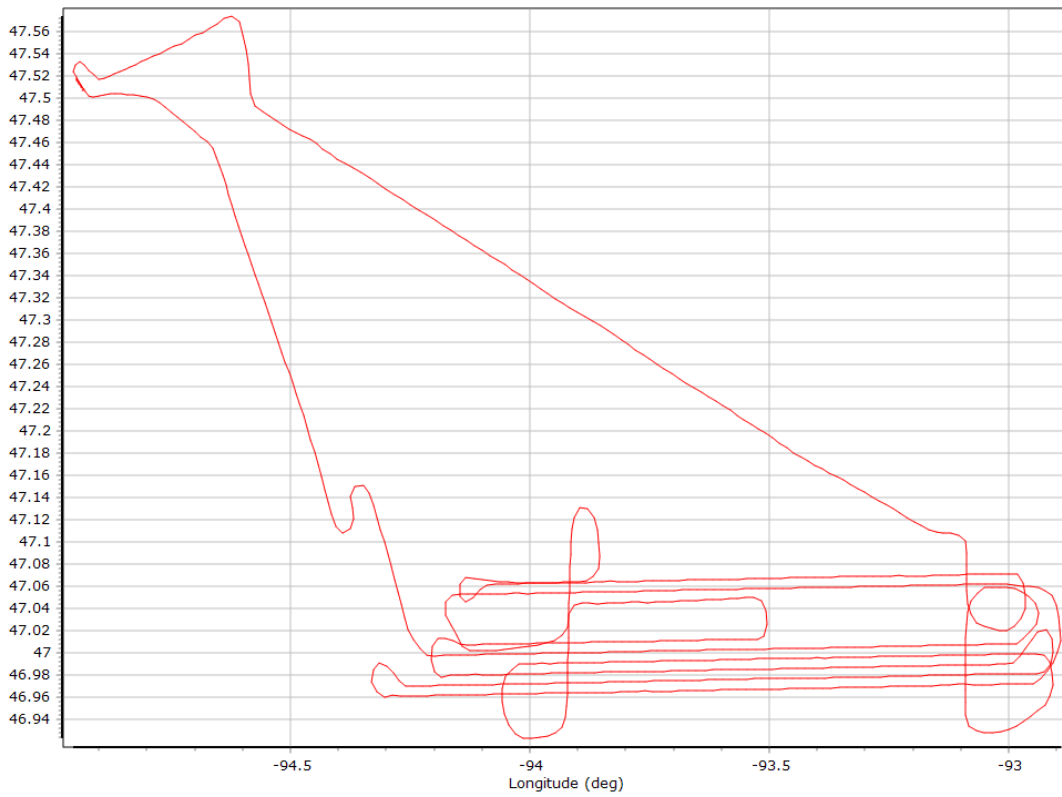
GALILEO SNR



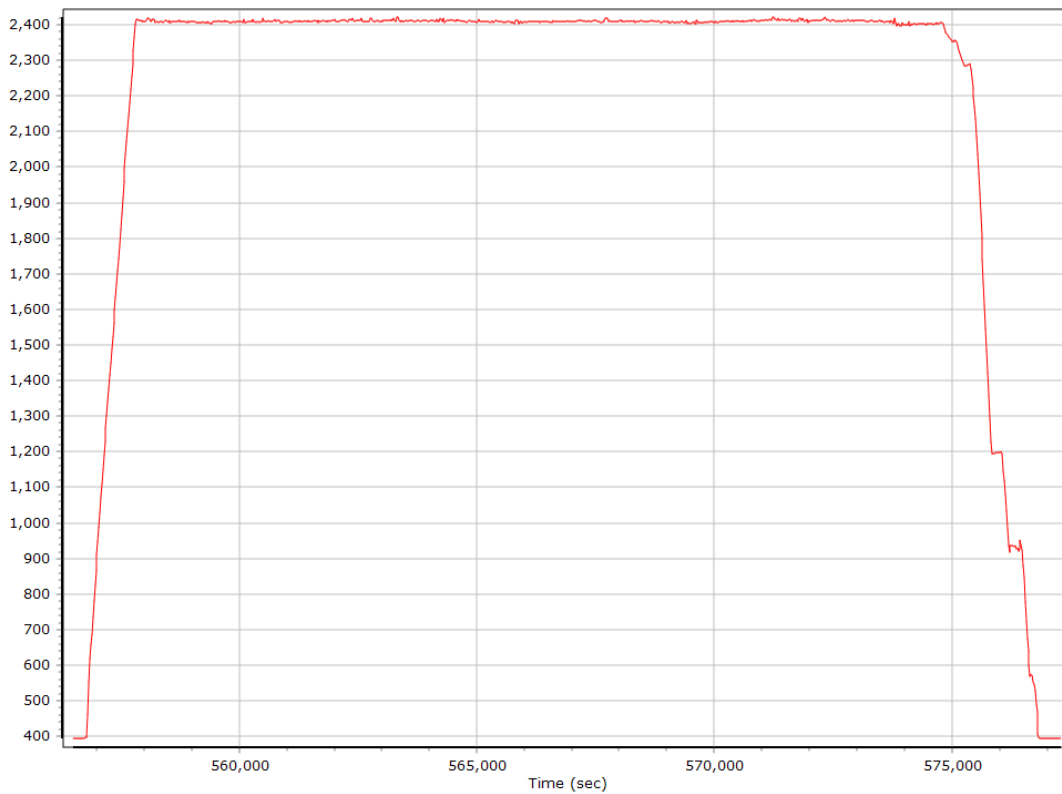
- | | |
|---|---|
| — GALILEO 01 L1 BOC_1_1_DP_MBOC SNR (dB/Hz) | — GALILEO 02 L1 BOC_1_1_DP_MBOC SNR (dB/Hz) |
| — GALILEO 03 L1 BOC_1_1_DP_MBOC SNR (dB/Hz) | — GALILEO 04 L1 BOC_1_1_DP_MBOC SNR (dB/Hz) |
| — GALILEO 05 L1 BOC_1_1_DP_MBOC SNR (dB/Hz) | — GALILEO 09 L1 BOC_1_1_DP_MBOC SNR (dB/Hz) |
| — GALILEO 11 L1 BOC_1_1_DP_MBOC SNR (dB/Hz) | — GALILEO 12 L1 BOC_1_1_DP_MBOC SNR (dB/Hz) |
| — GALILEO 24 L1 BOC_1_1_DP_MBOC SNR (dB/Hz) | — GALILEO 25 L1 BOC_1_1_DP_MBOC SNR (dB/Hz) |
| — GALILEO 26 L1 BOC_1_1_DP_MBOC SNR (dB/Hz) | — GALILEO 30 L1 BOC_1_1_DP_MBOC SNR (dB/Hz) |
| — GALILEO 31 L1 BOC_1_1_DP_MBOC SNR (dB/Hz) | — GALILEO 33 L1 BOC_1_1_DP_MBOC SNR (dB/Hz) |
| — GALILEO 36 L1 BOC_1_1_DP_MBOC SNR (dB/Hz) | — GALILEO 01 L5E5A BPSK10_PD SNR (dB/Hz) |
| — GALILEO 02 L5E5A BPSK10_PD SNR (dB/Hz) | — GALILEO 03 L5E5A BPSK10_PD SNR (dB/Hz) |
| — GALILEO 04 L5E5A BPSK10_PD SNR (dB/Hz) | — GALILEO 05 L5E5A BPSK10_PD SNR (dB/Hz) |

Smoothed Trajectory Information

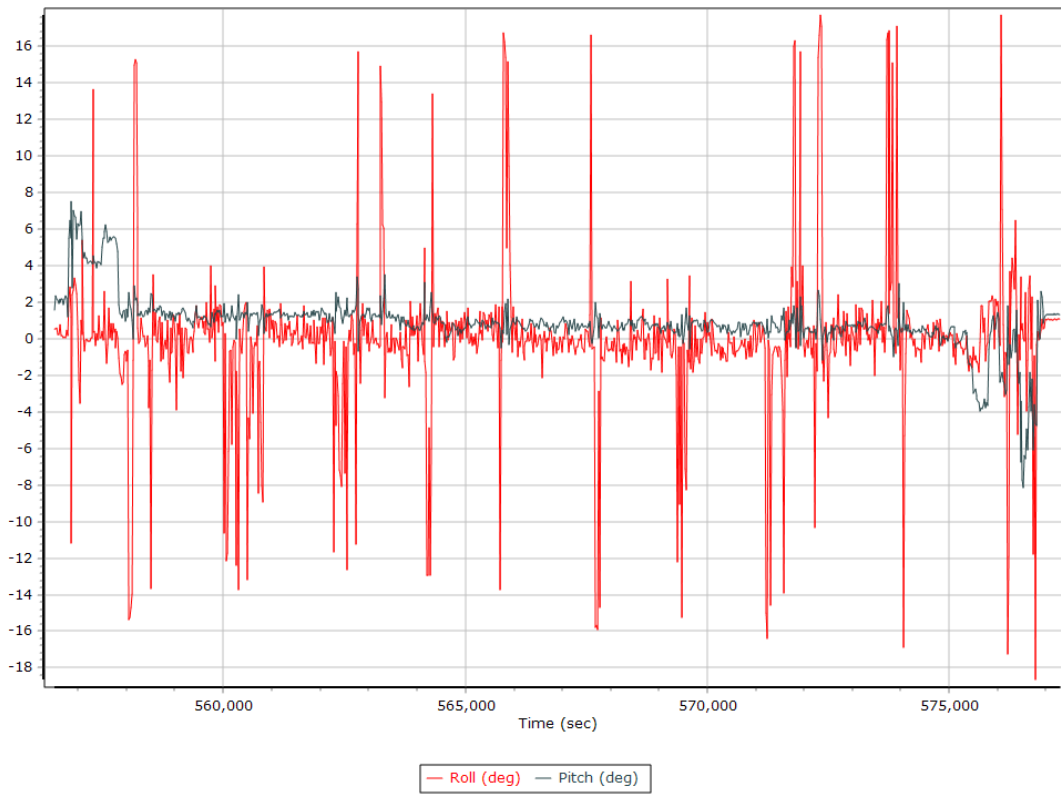
Top View



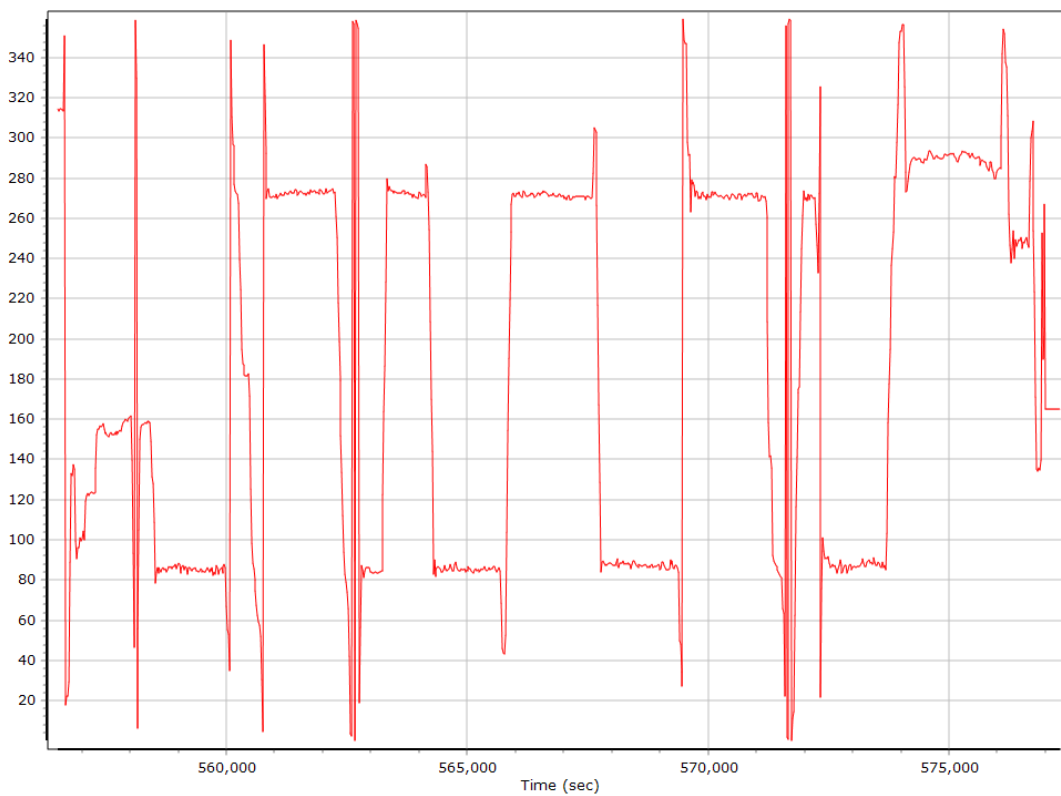
Altitude



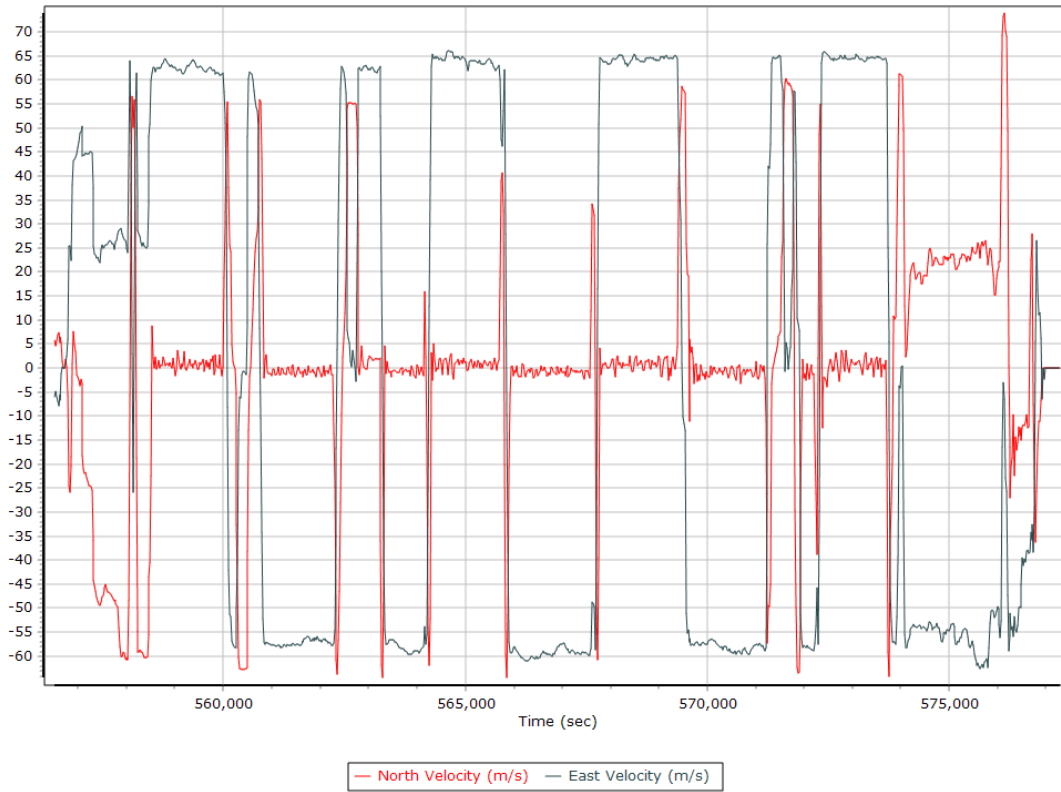
Roll/Pitch



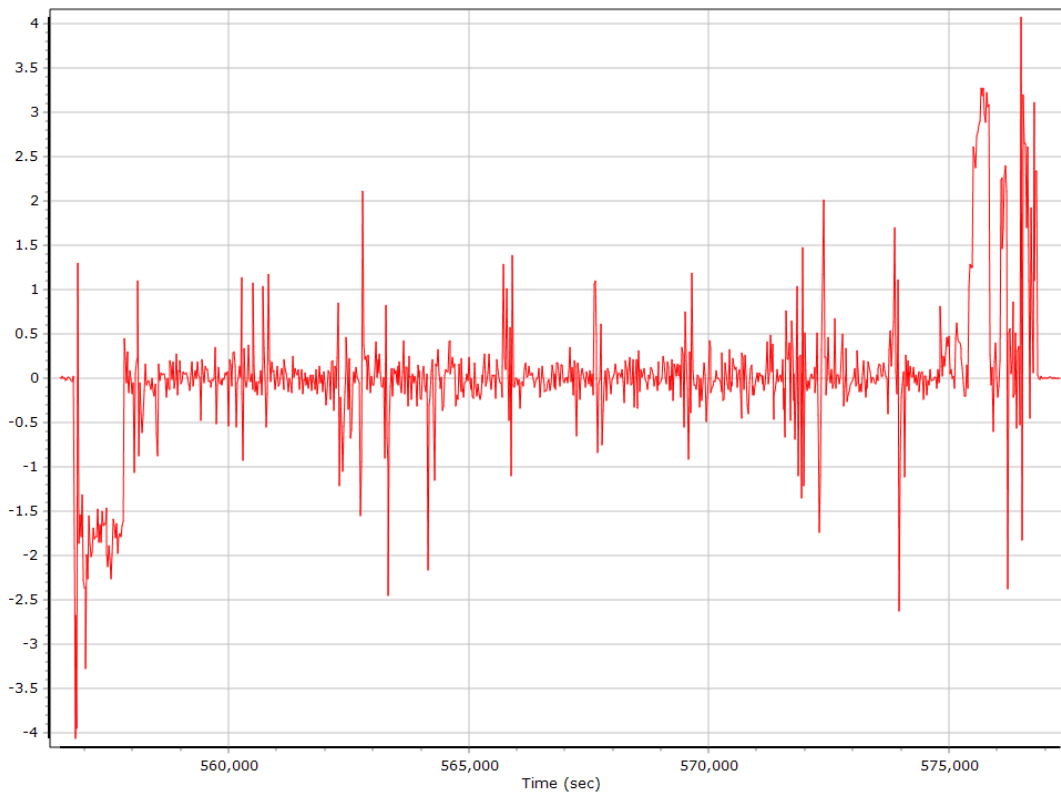
Heading



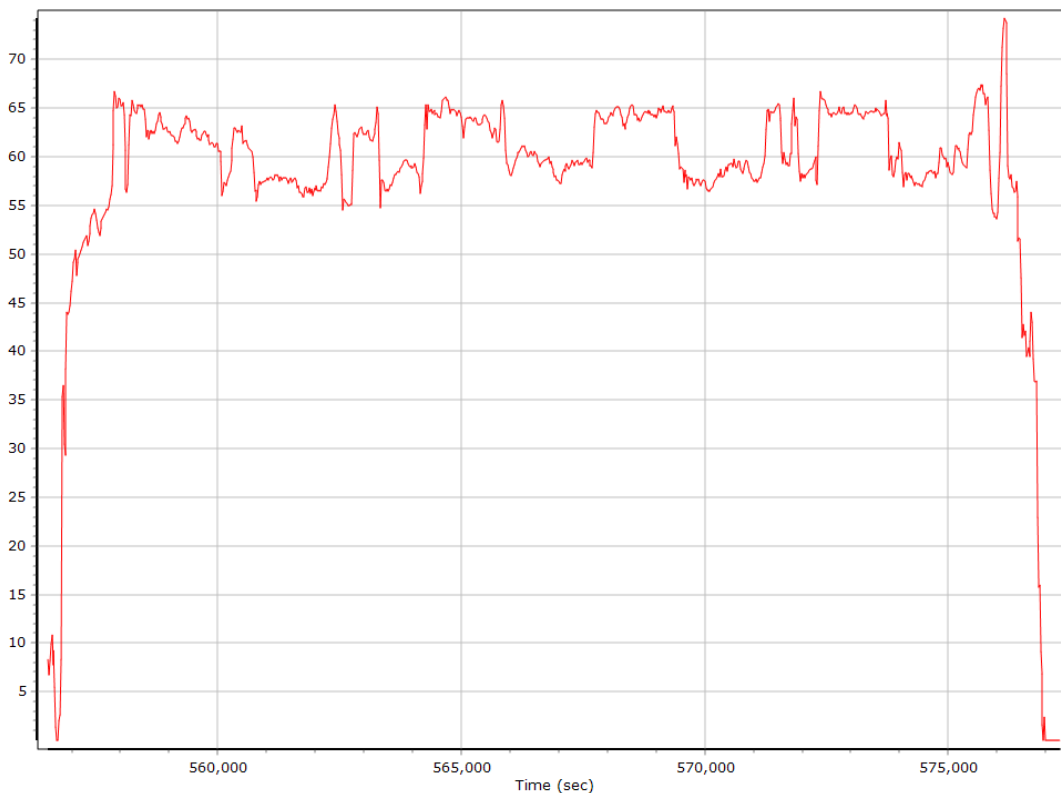
North/East Velocity



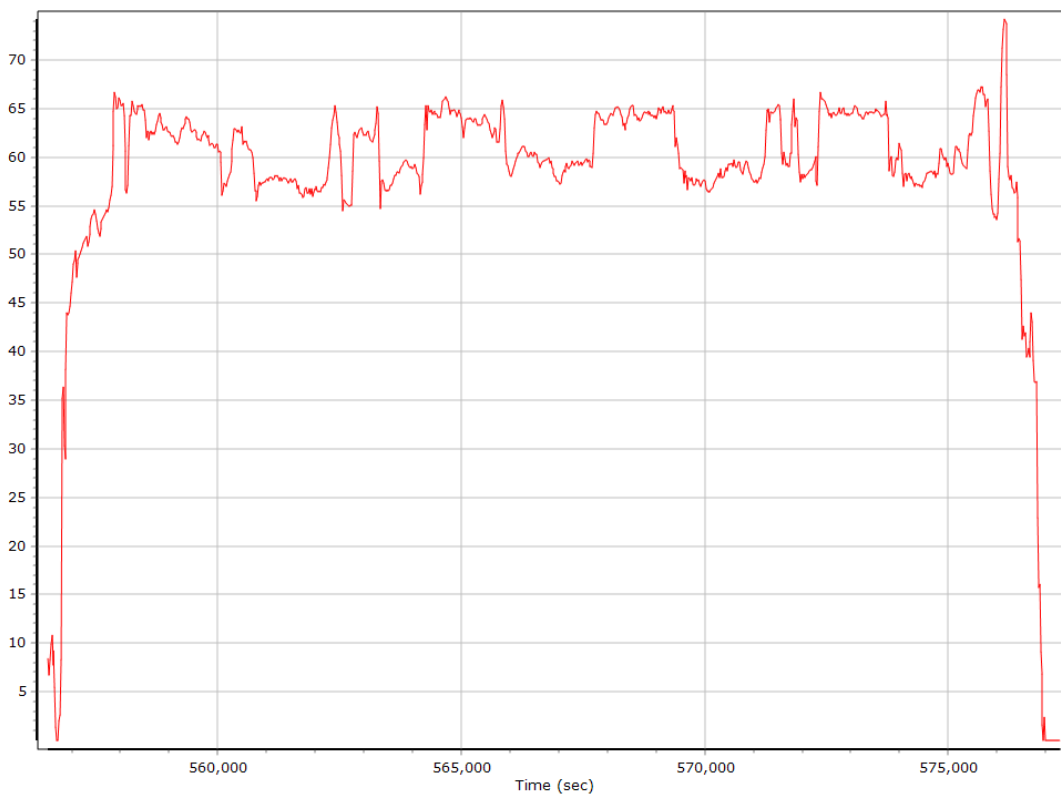
Down Velocity



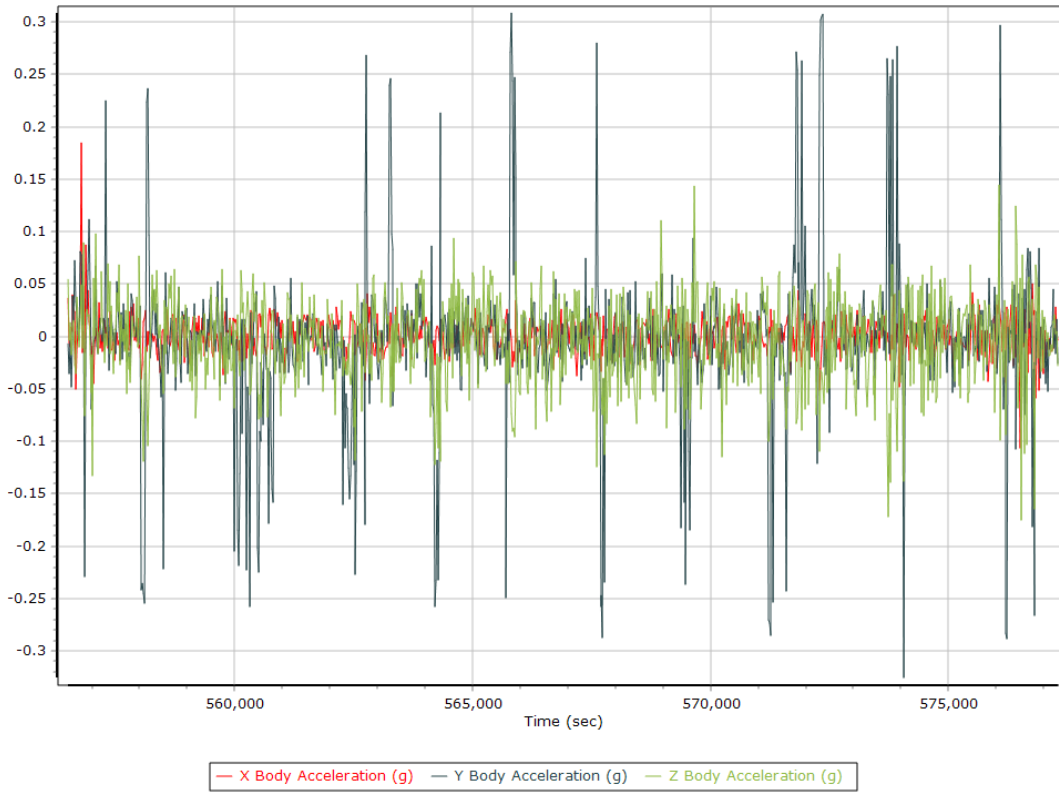
Total Speed



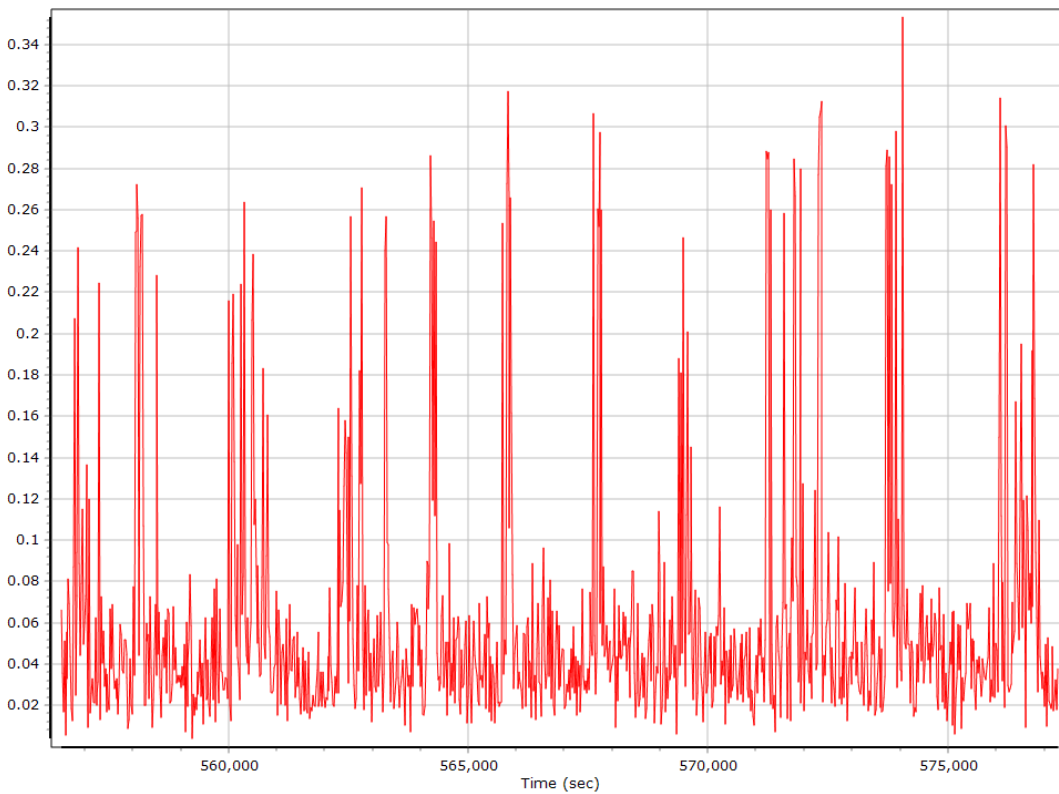
Ground Speed



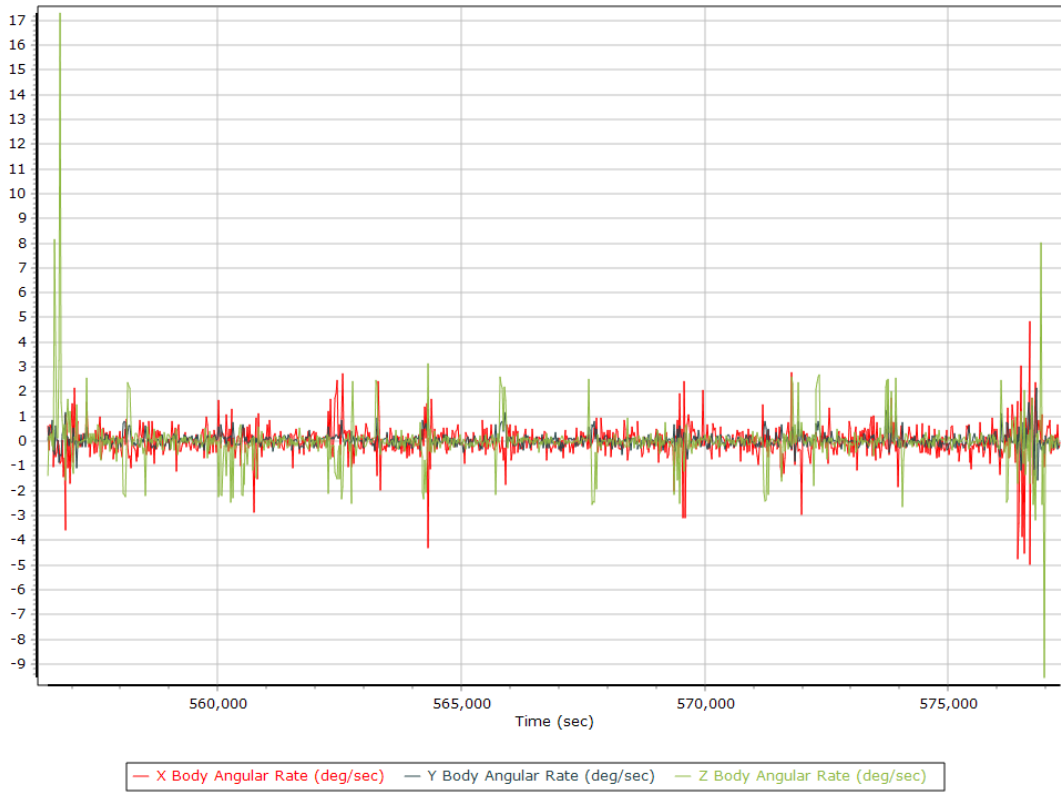
Body Acceleration



Total Body Acceleration

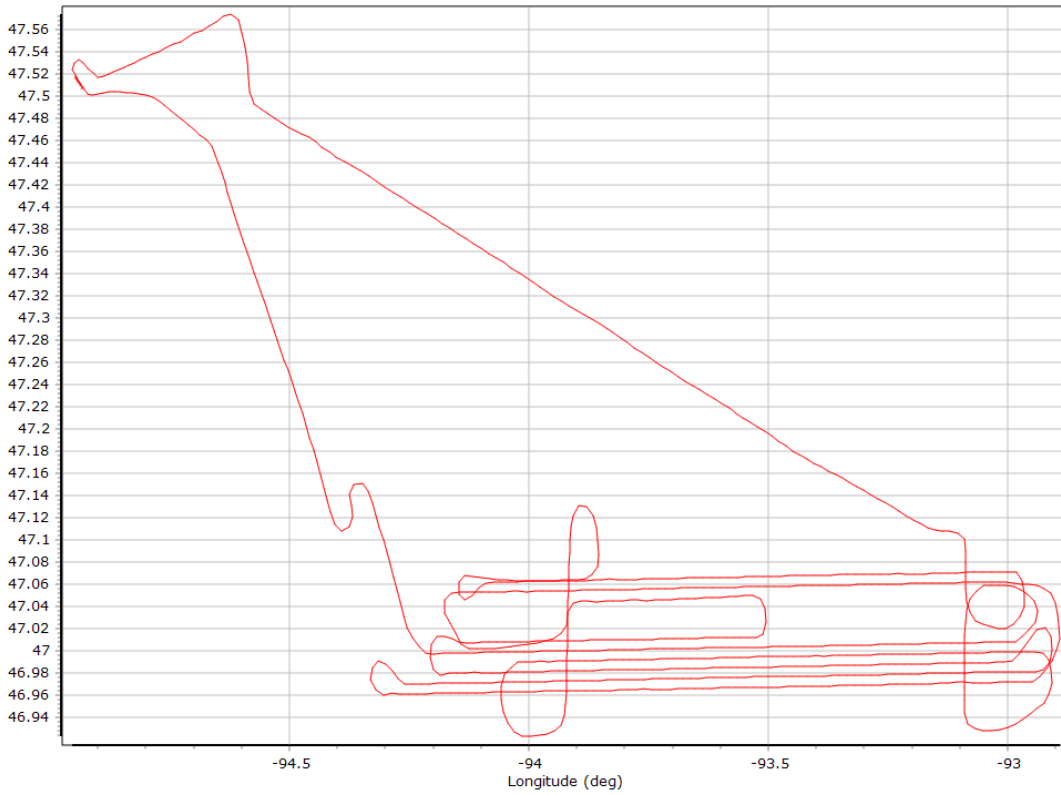


Body Angular Rate

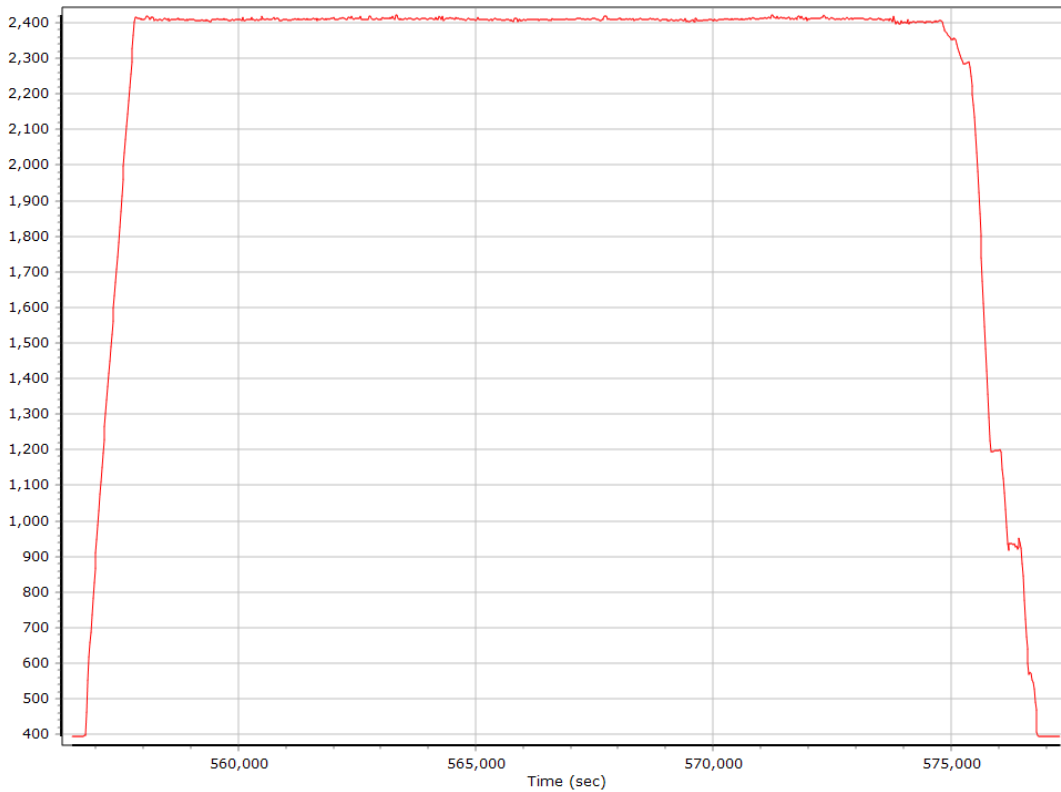


Forward Processed Trajectory Information

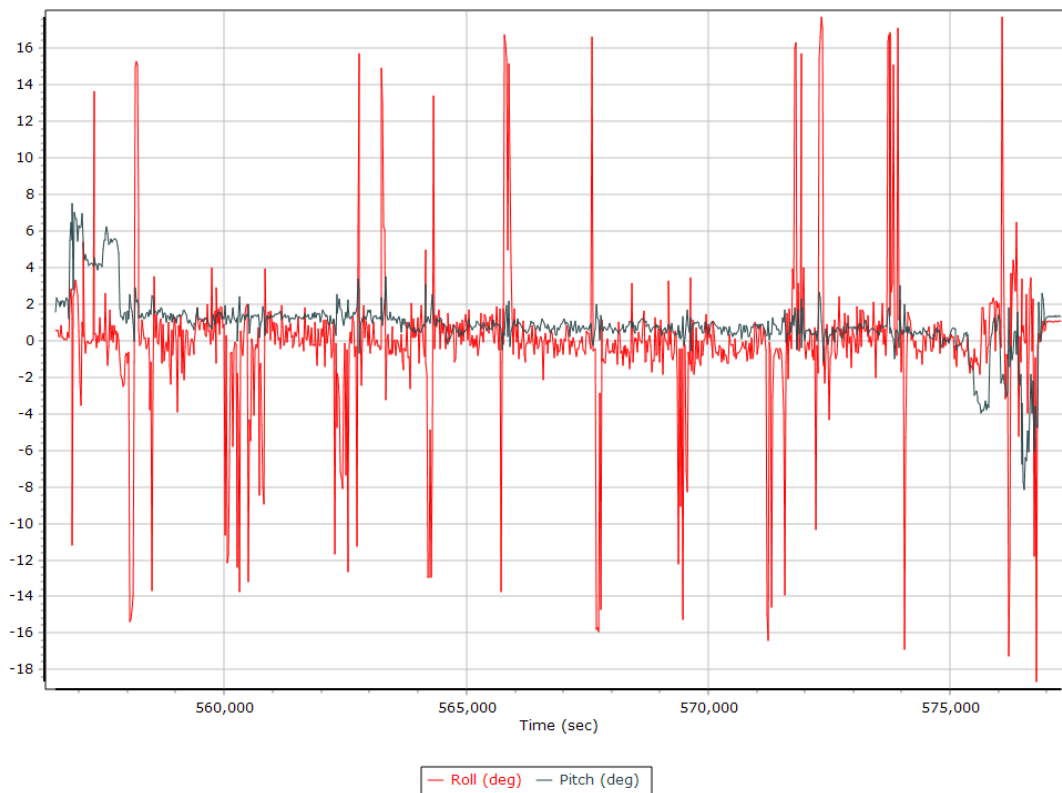
Top View



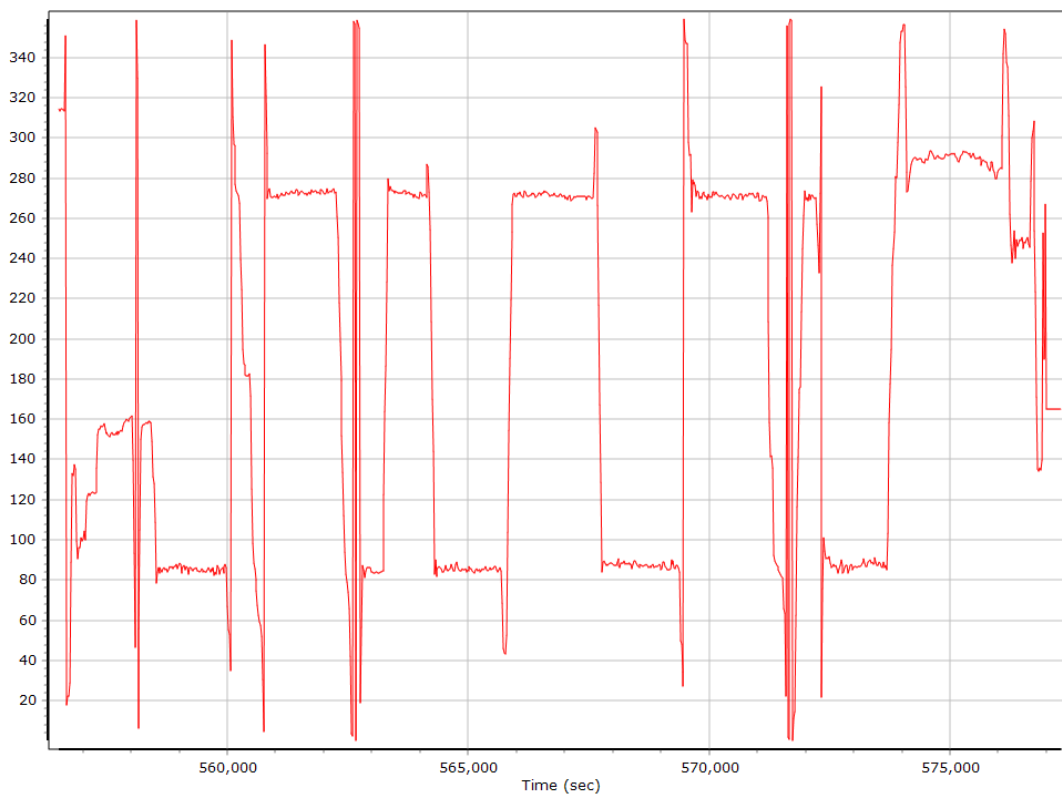
Altitude



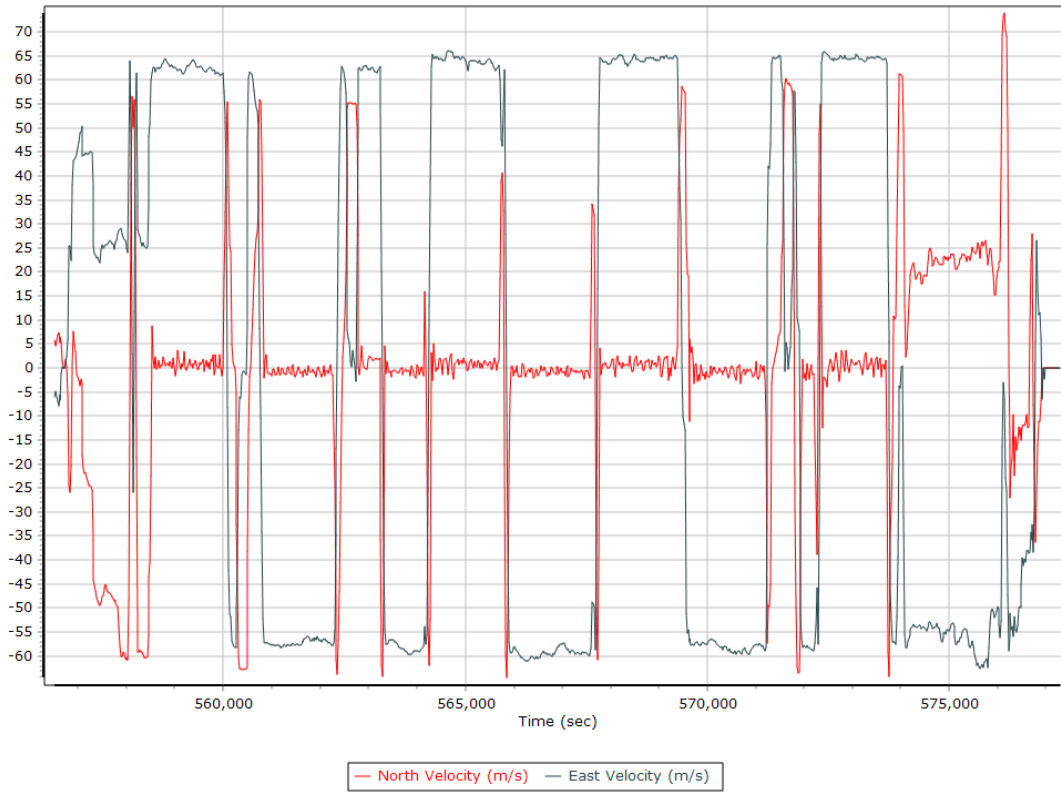
Roll/Pitch



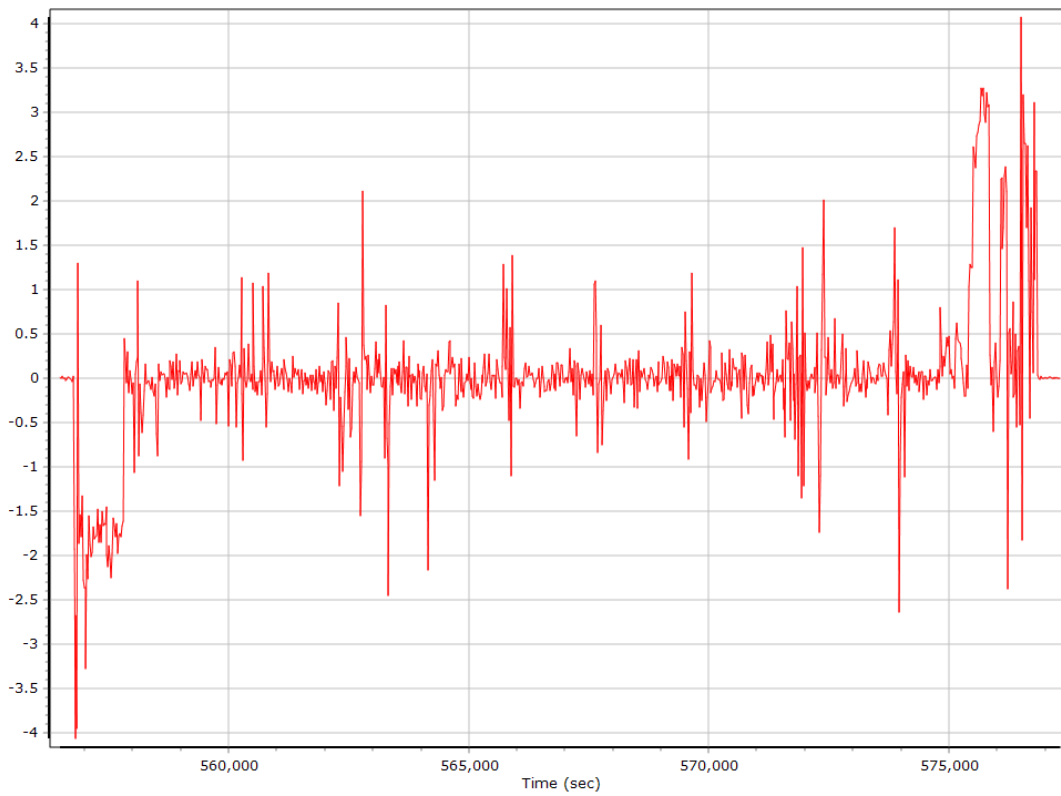
Heading



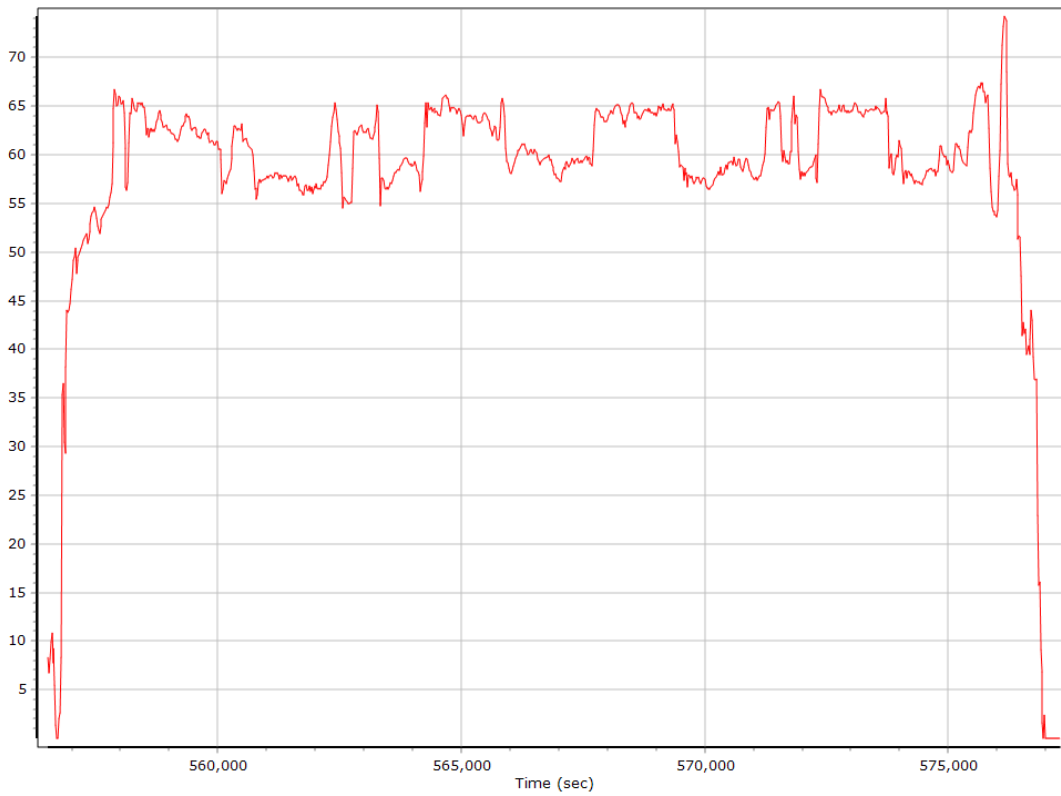
North/East Velocity



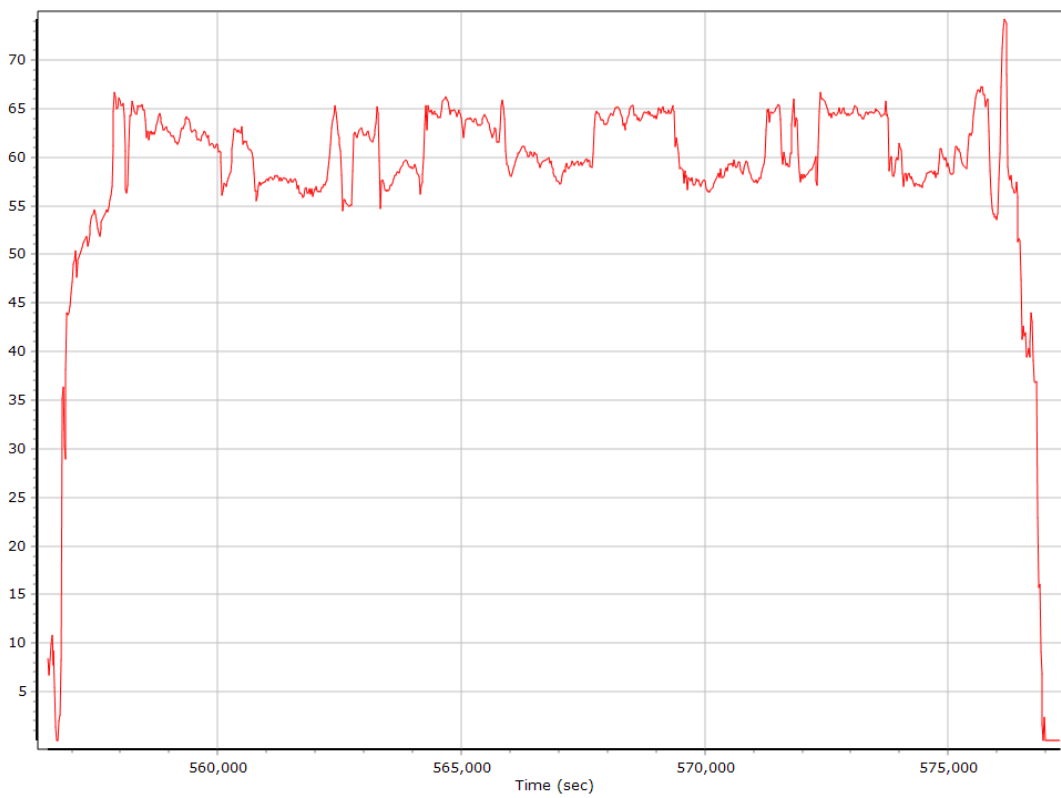
Down Velocity



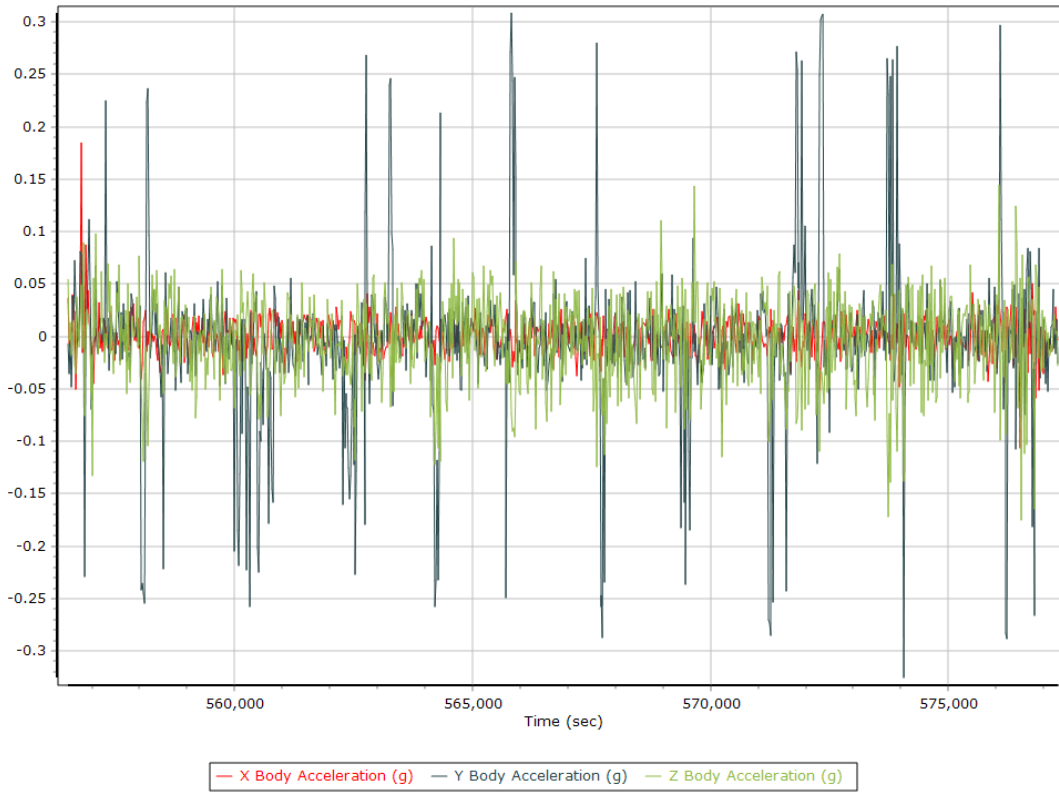
Total Speed



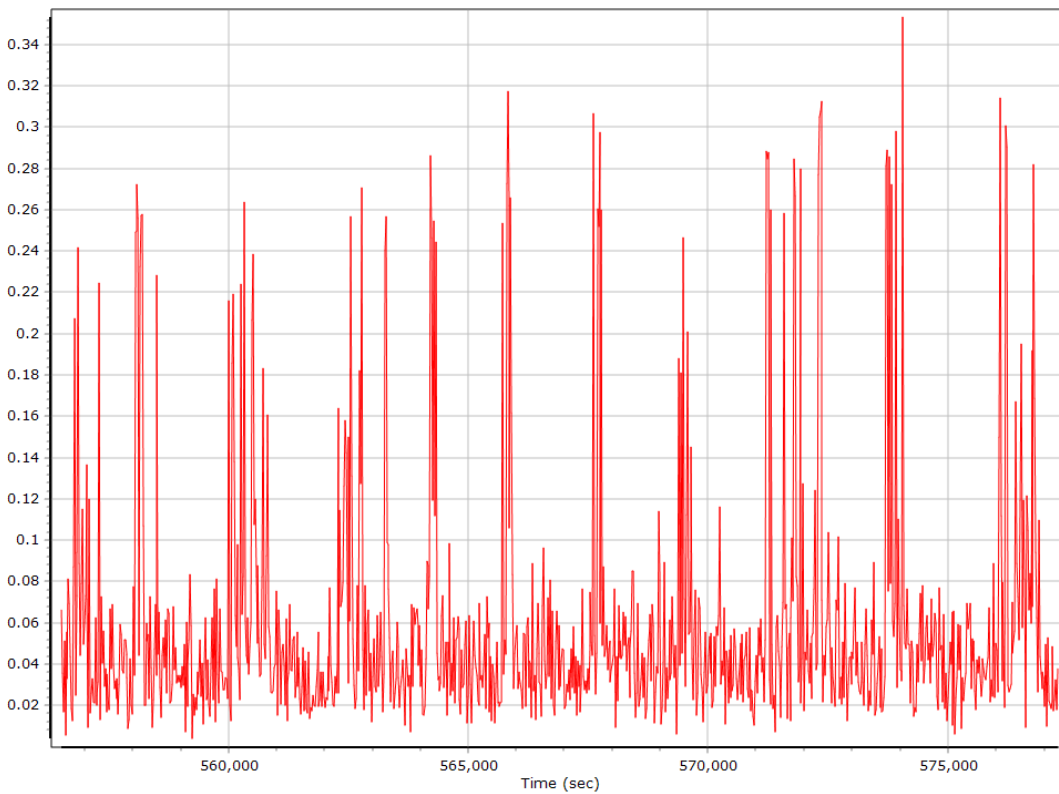
Ground Speed



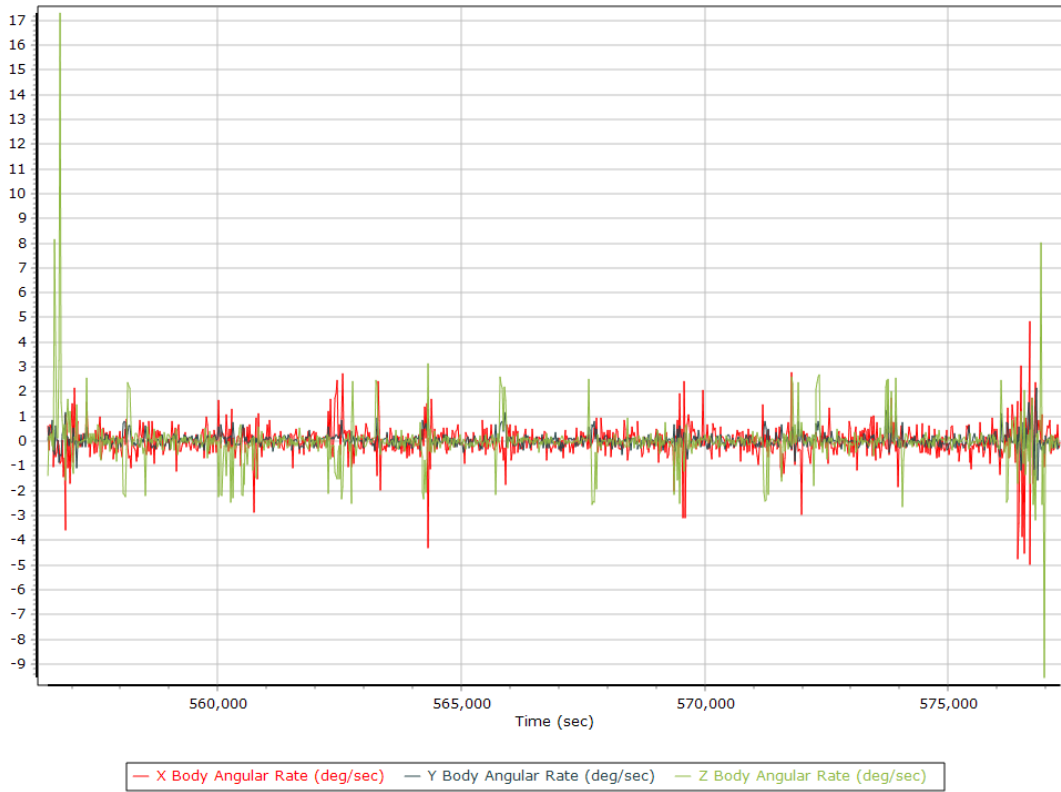
Body Acceleration



Total Body Acceleration



Body Angular Rate

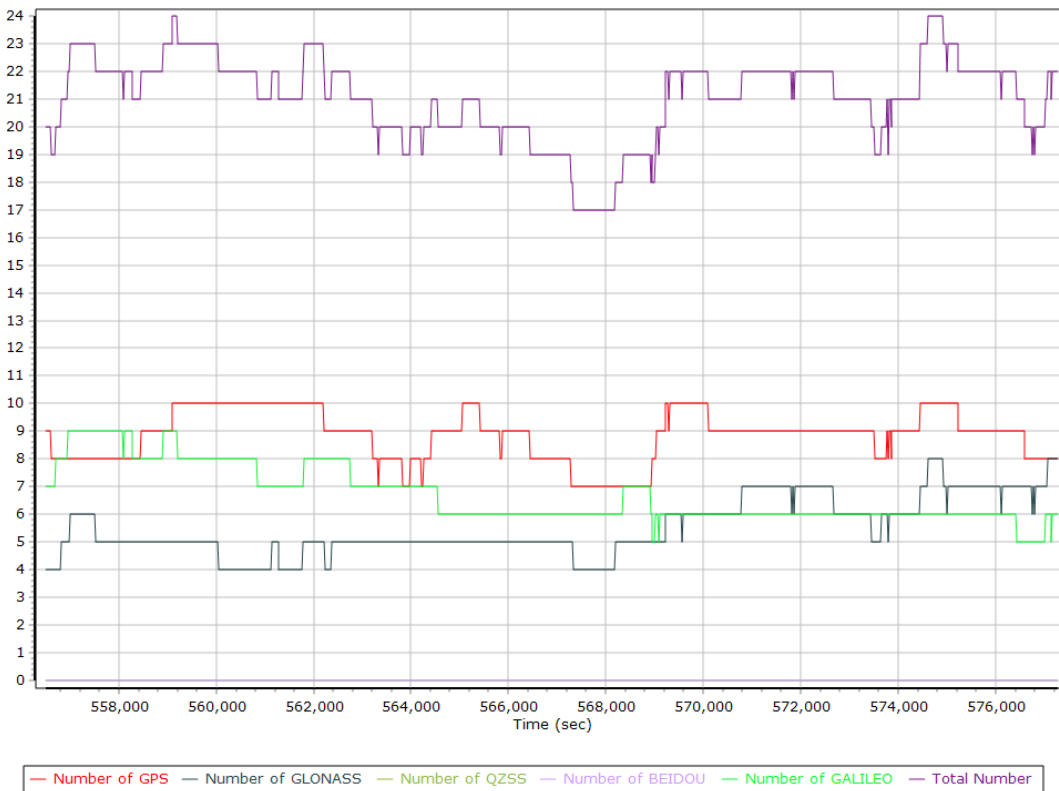


GNSS QC

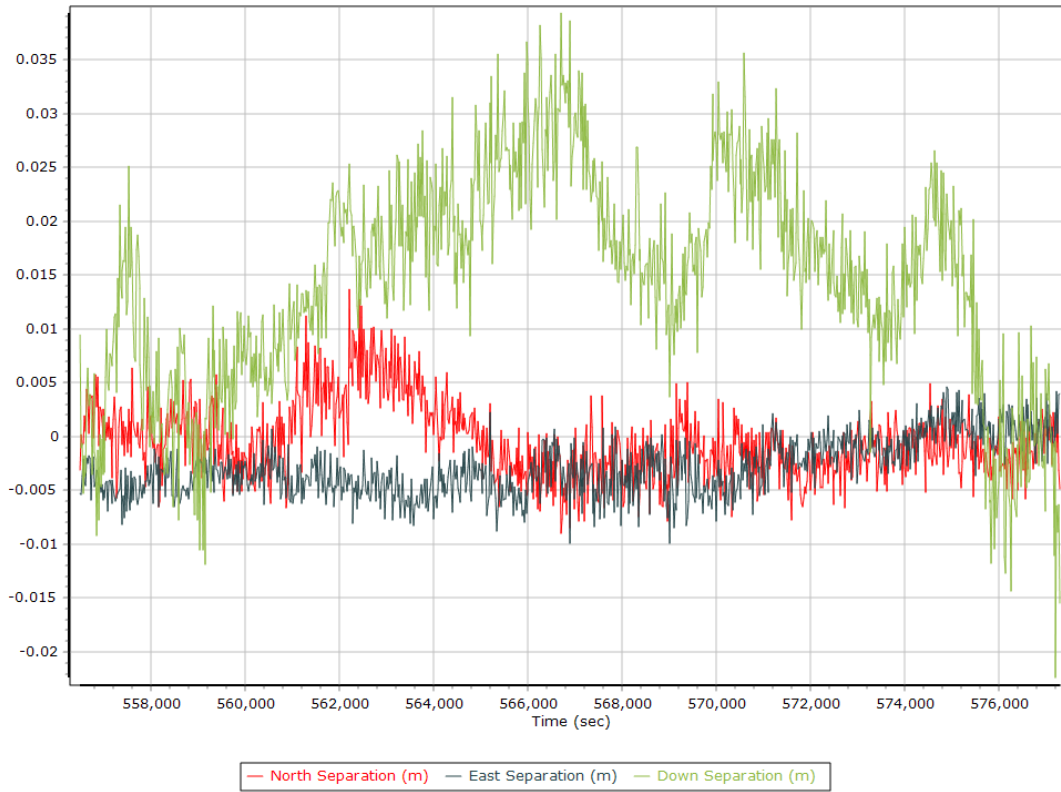
GNSS QC Statistics

Statistics	Min	Max	Mean
Baseline length (km)	0.00	0.00	
Number of GPS SV	7	10	9
Number of GLONASS SV	4	8	5
Number of QZSS SV	0	0	0
Number of BEIDOU SV	0	0	0
Number of GALILEO SV	5	9	7
Total number of SV	17	24	21
PDOP	0.96	1.45	1.13
QC Solution Gaps	0.00	0.00	
Solution Type	Fixed	Float	No solution
Epoch (sec)	21214.00	0.00	0.00
Percentage	100.00	0.00	0.00

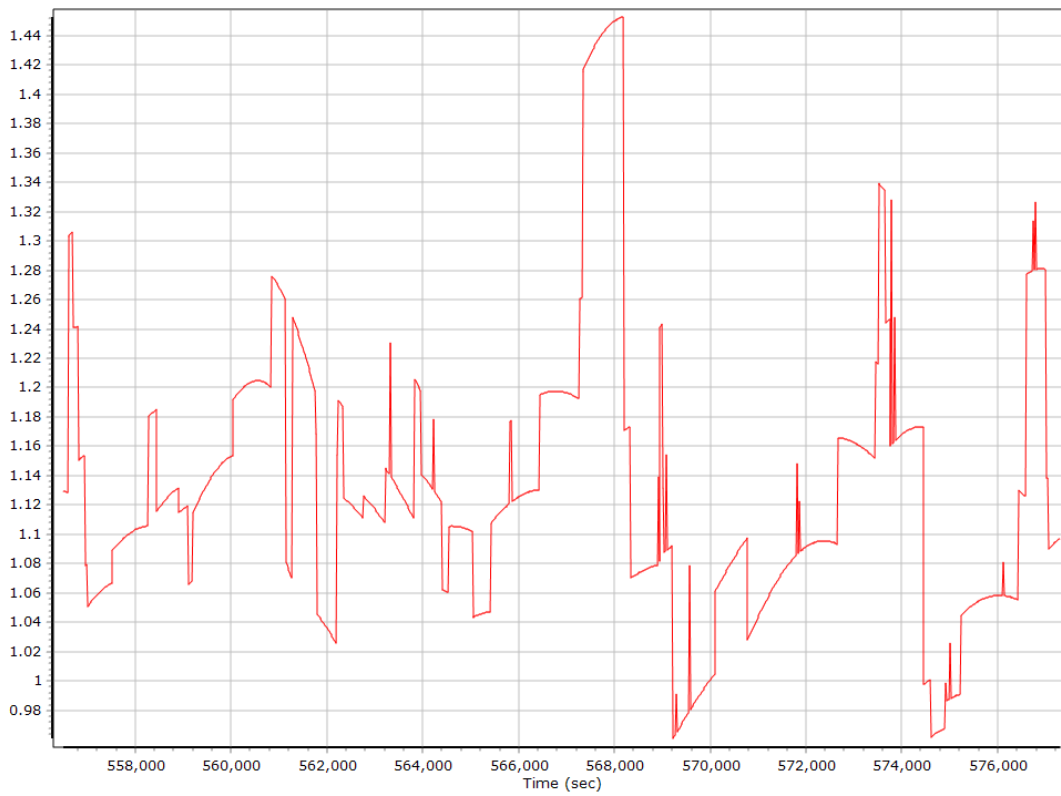
Num SVs in solution



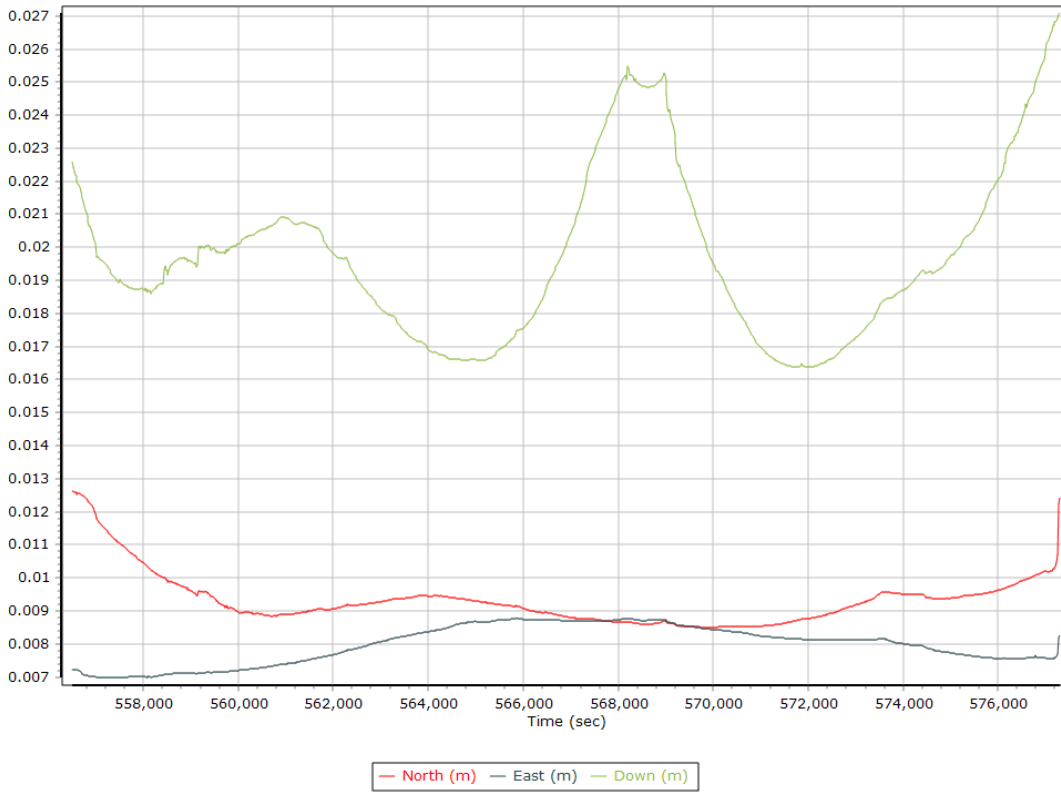
Forward/Reverse Separation



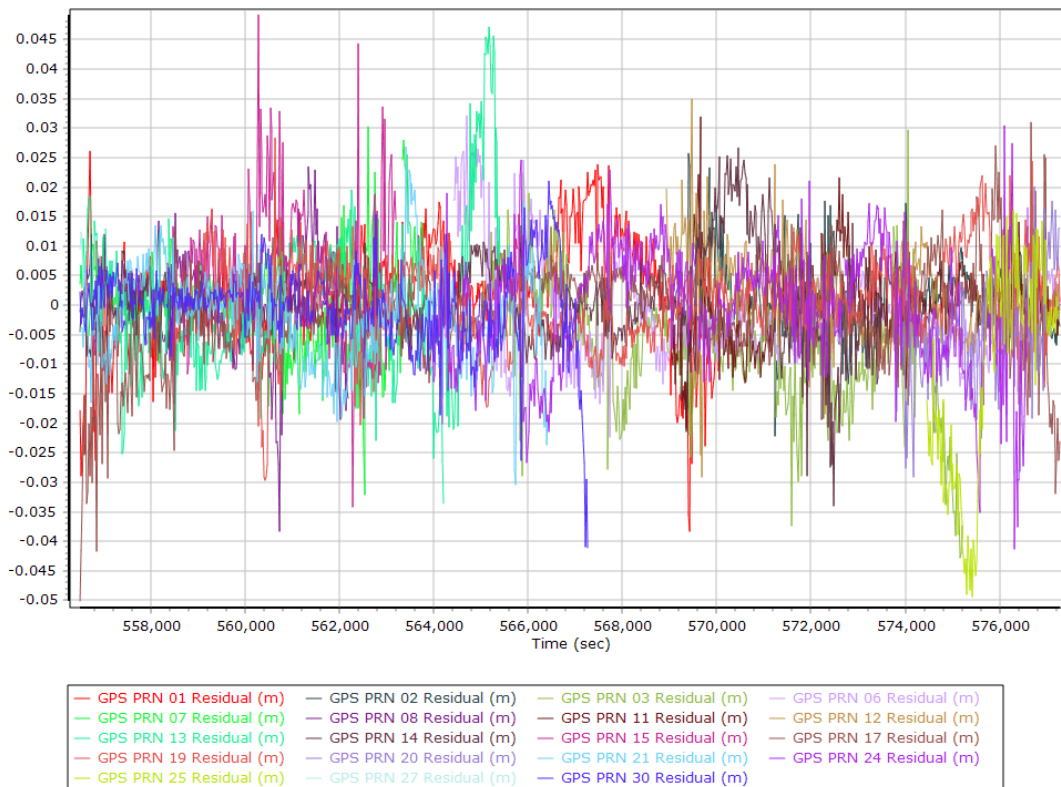
PDOP



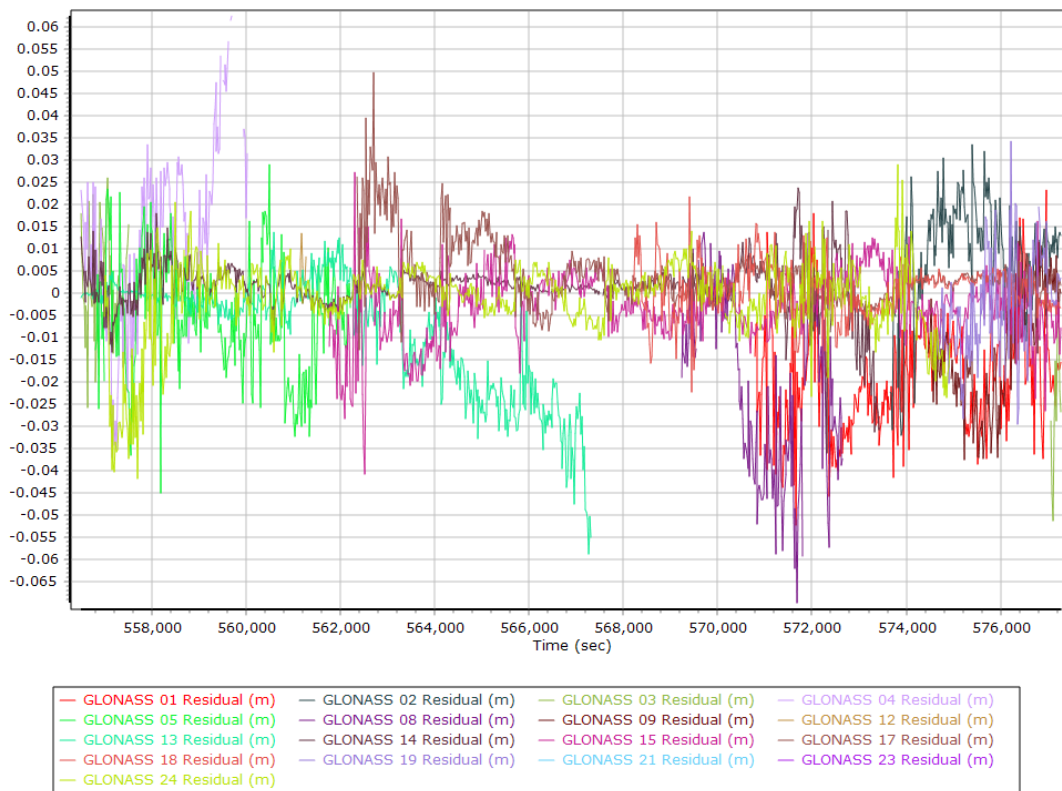
Estimated Position Accuracy



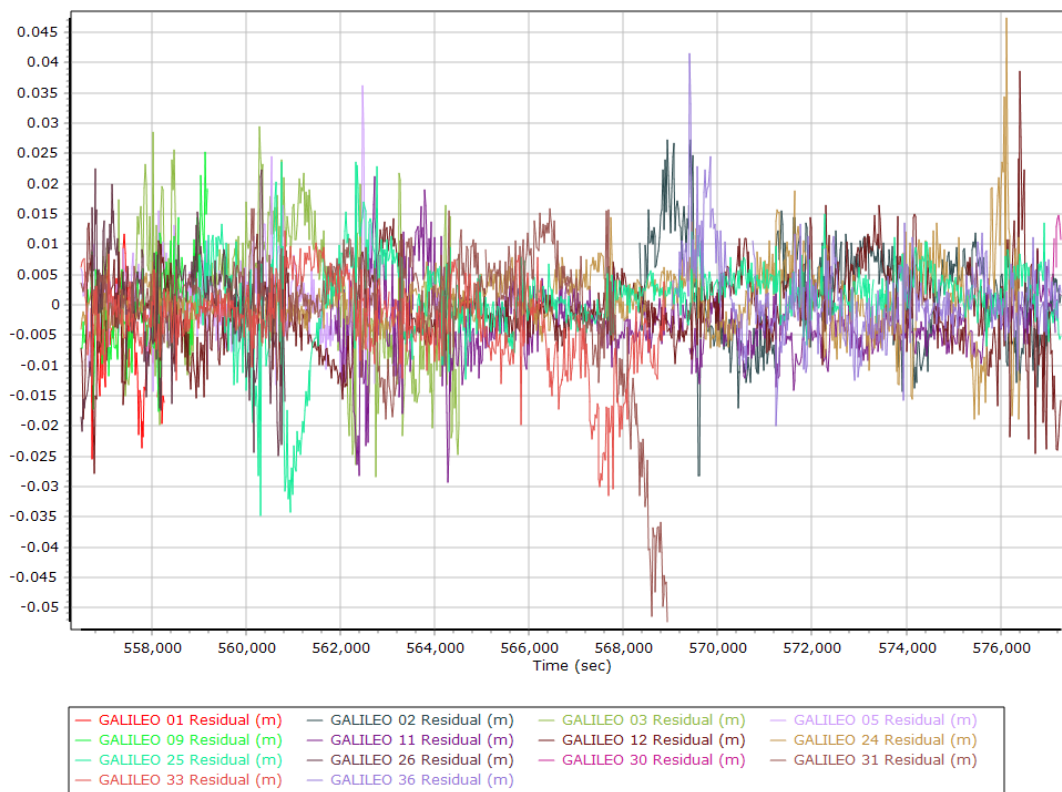
GPS Residuals



GLONASS Residuals



GALILEO Residuals



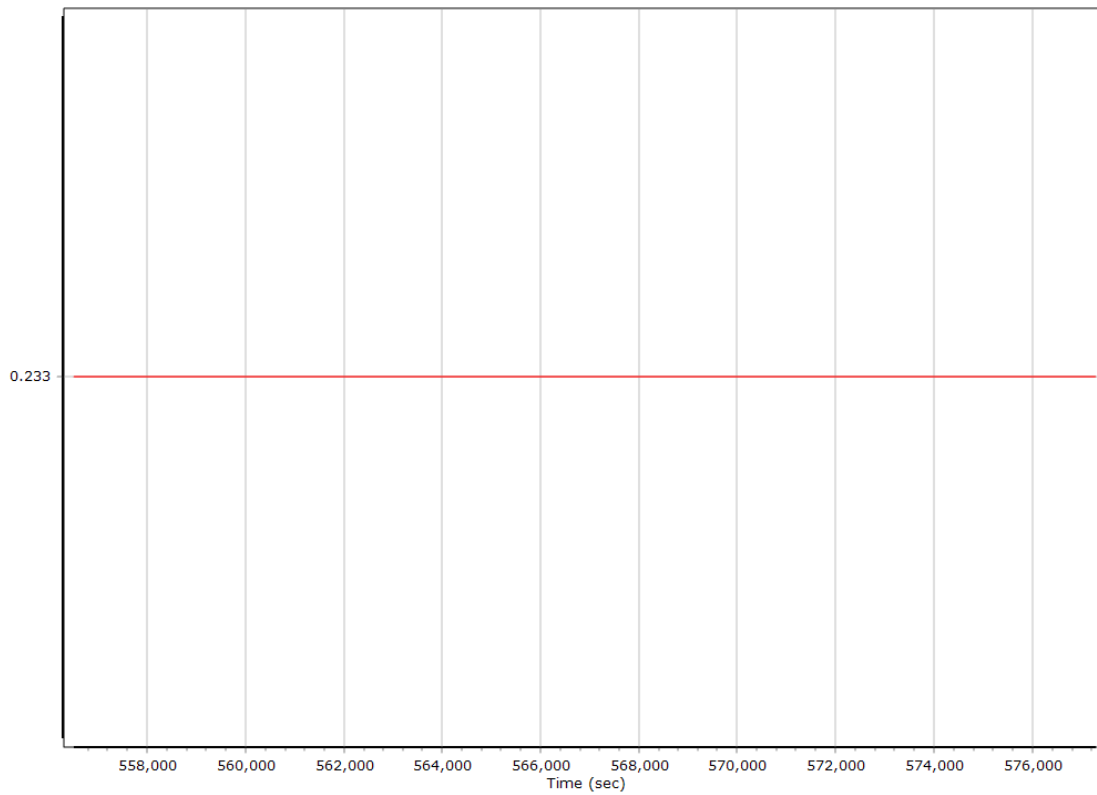
GNSS-Inertial Processor Configuration

Processing mode	IN-Fusion PP-RTX		
Stabilized mount	False		
Processing start time	556058.000 (07/09/2022 10:27:38)		
Processing end time	577321.000 (07/09/2022 16:22:01)		
Initial attitude source	Real-Time VNAV/RNAV Attitude		
IMU Sensor Context	Processing with Onboard IMU		
Reference to IMU lever arm (m)	0.000	0.000	0.000
Reference to IMU mounting angles (deg)	0.000	0.000	180.000
Reference to Primary GNSS lever arm (m)	0.233	-0.289	-0.957
Reference to Primary GNSS lever arm std dev (m)	0.030	0.030	0.030
Aircraft to Reference mounting angles (deg)	0.000	0.000	0.000

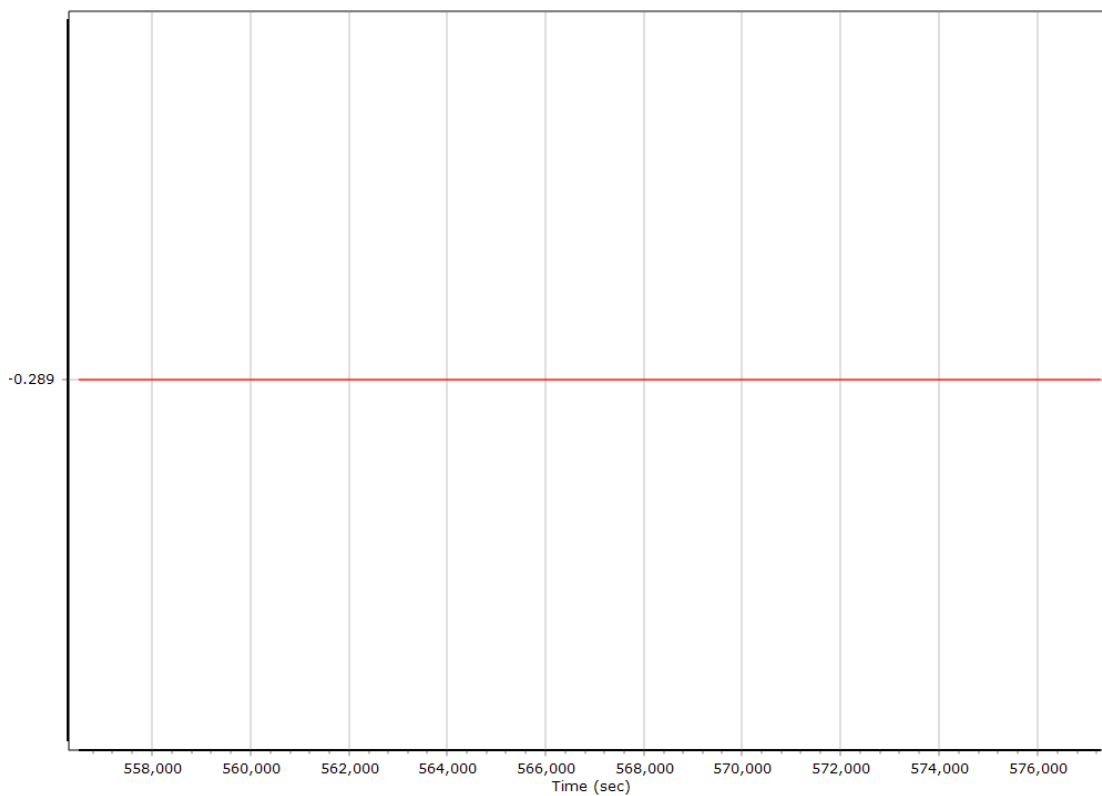
Calibrated Installation Parameters

Reference-Primary GNSS Lever Arm (m)

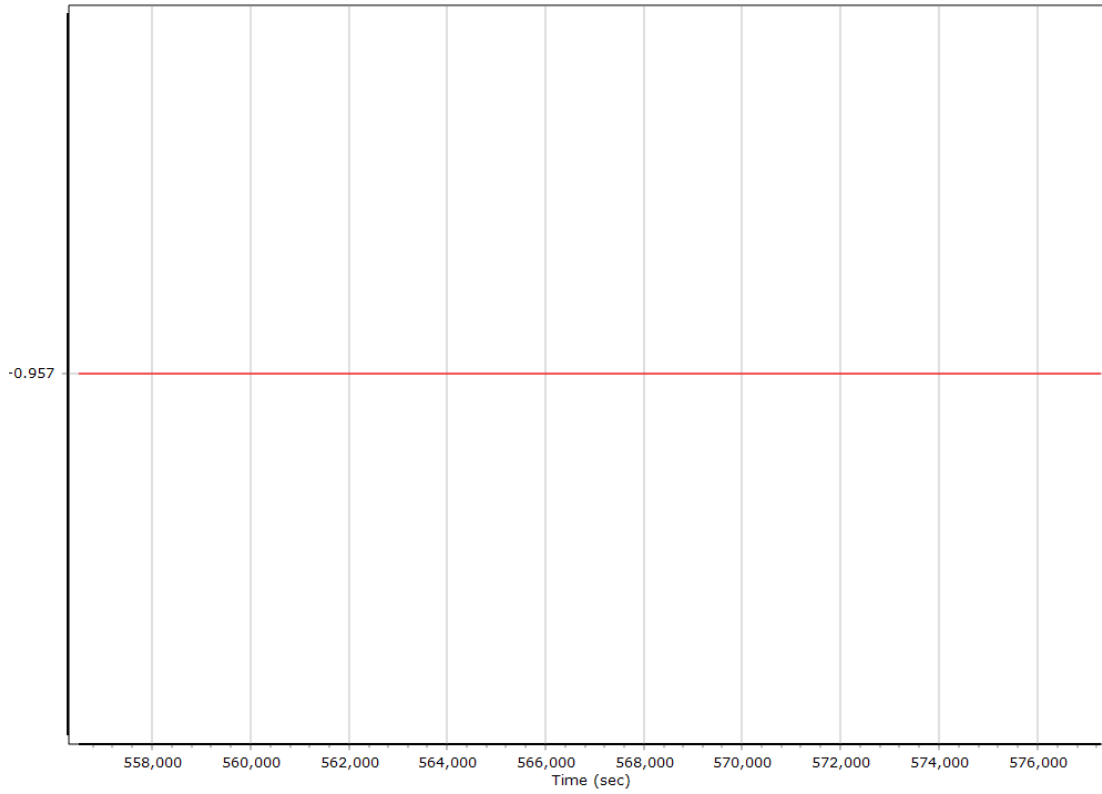
X Reference-Primary GNSS Lever Arm (m)



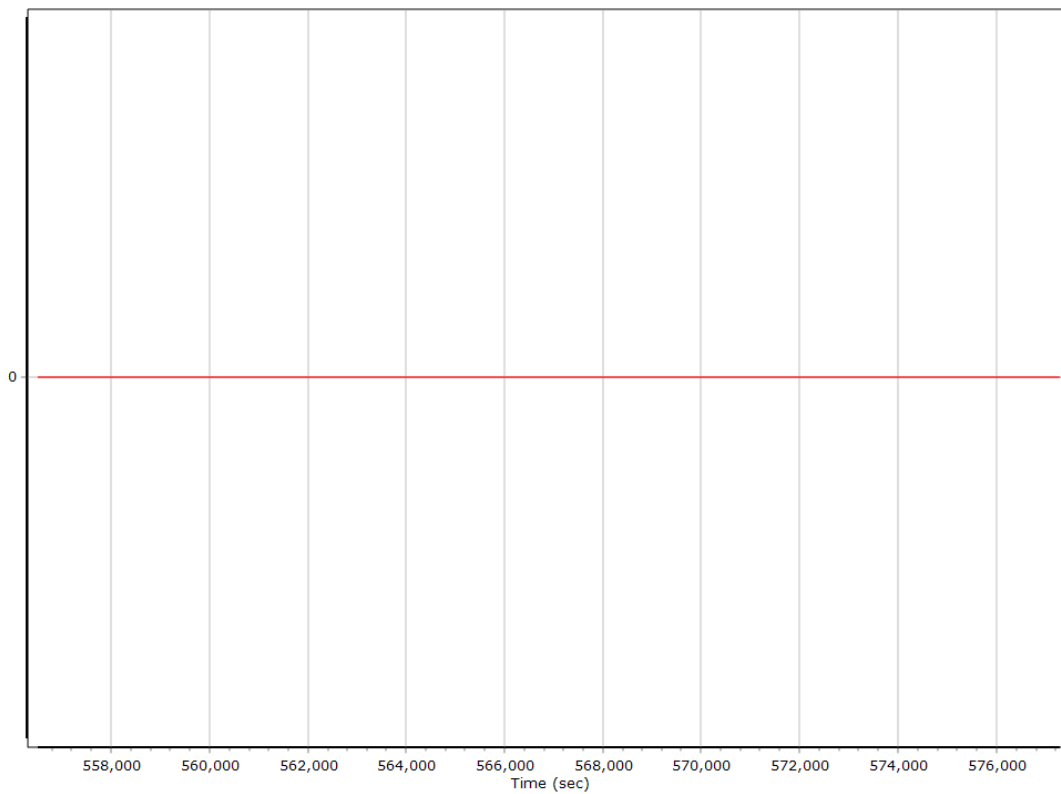
Y Reference-Primary GNSS Lever Arm (m)



Z Reference-Primary GNSS Lever Arm (m)



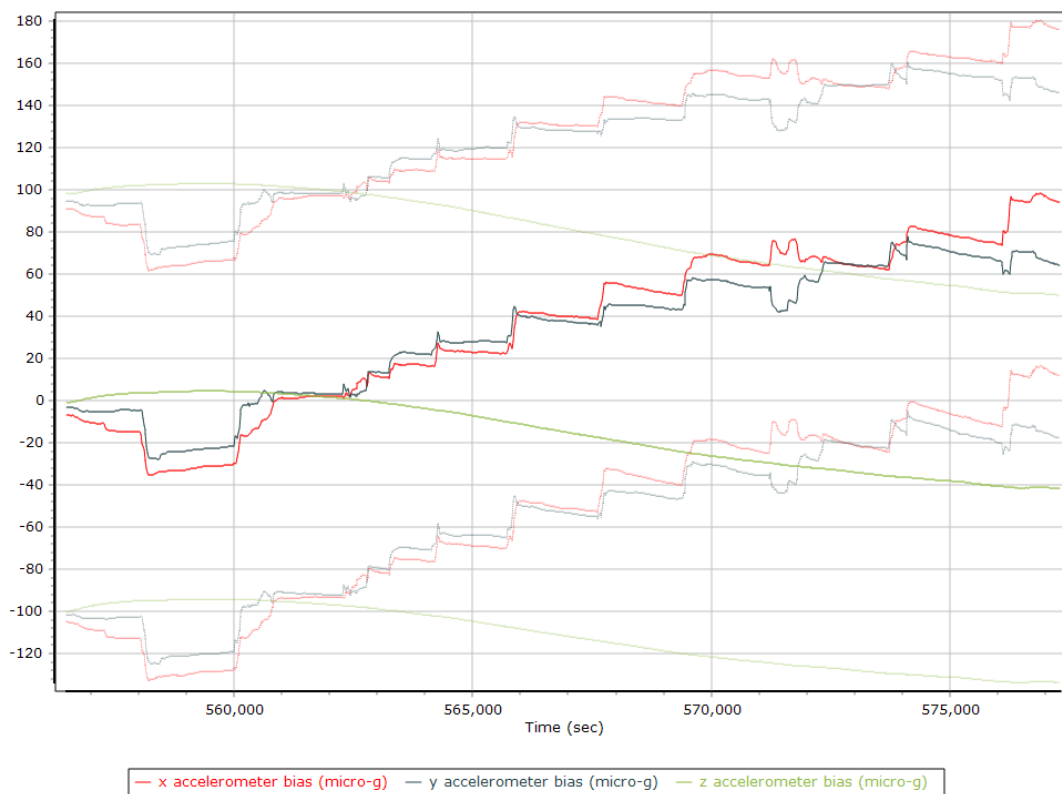
Reference-Primary GNSS Lever Arm Figure of Merit



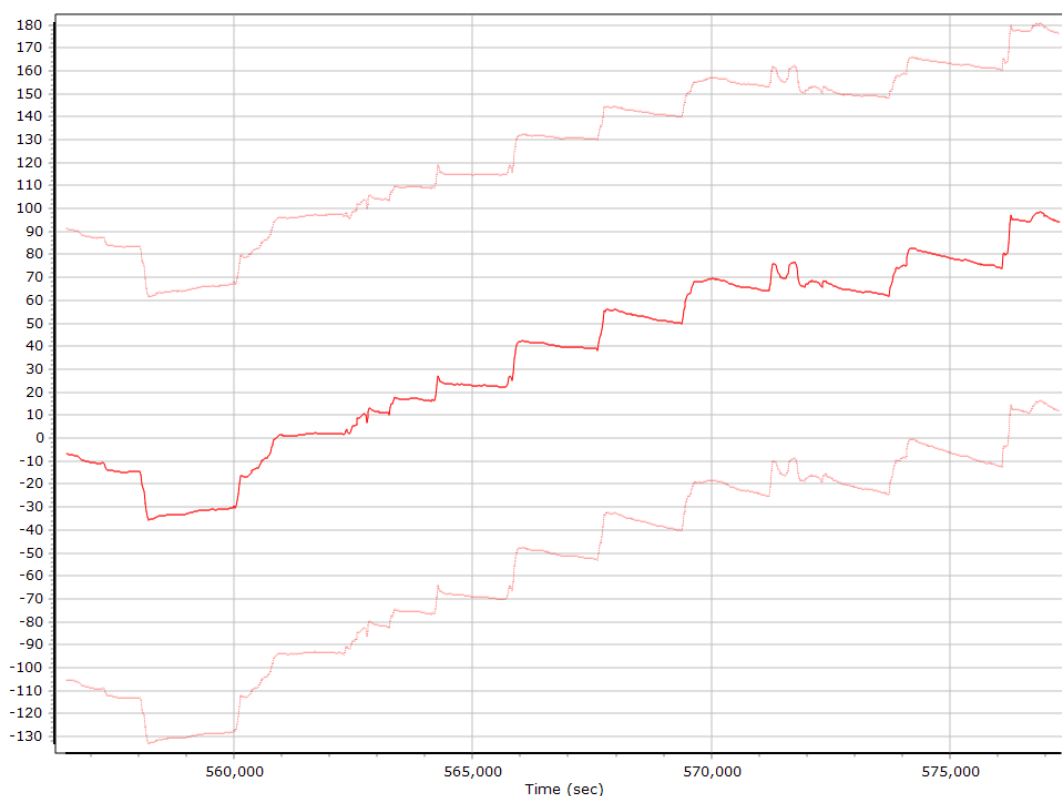
IN-Fusion QC

Forward Processed Estimated Errors, Reference Frame

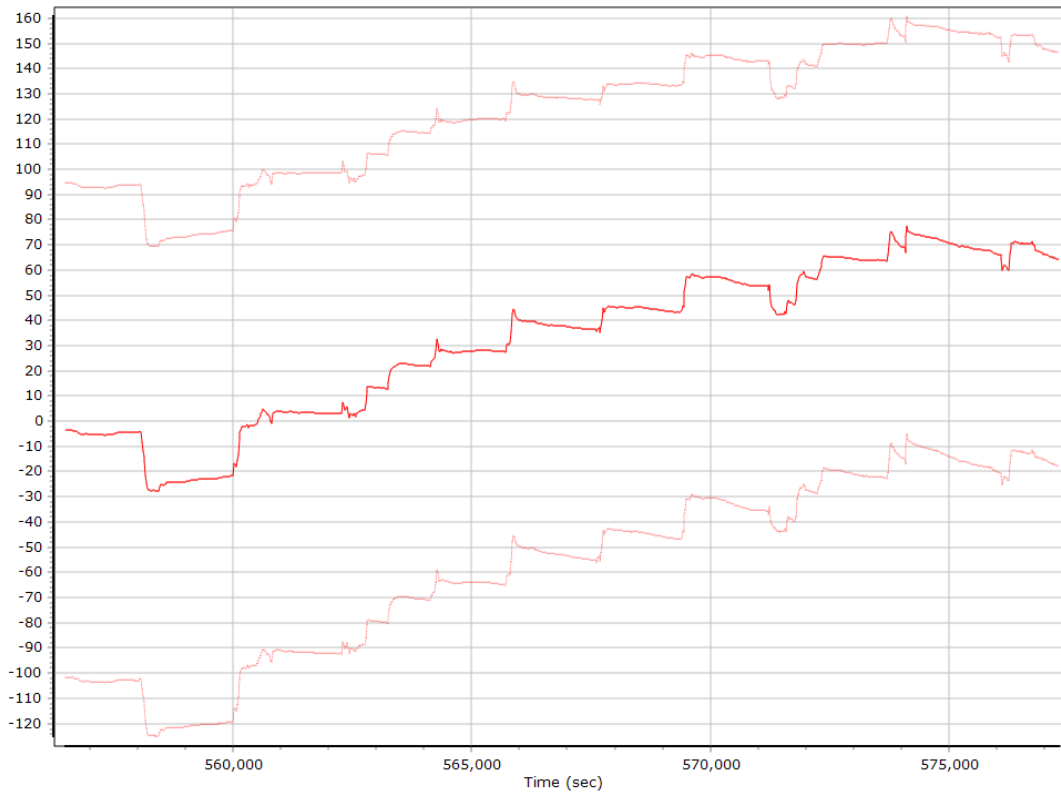
Accelerometer Bias (micro-g)



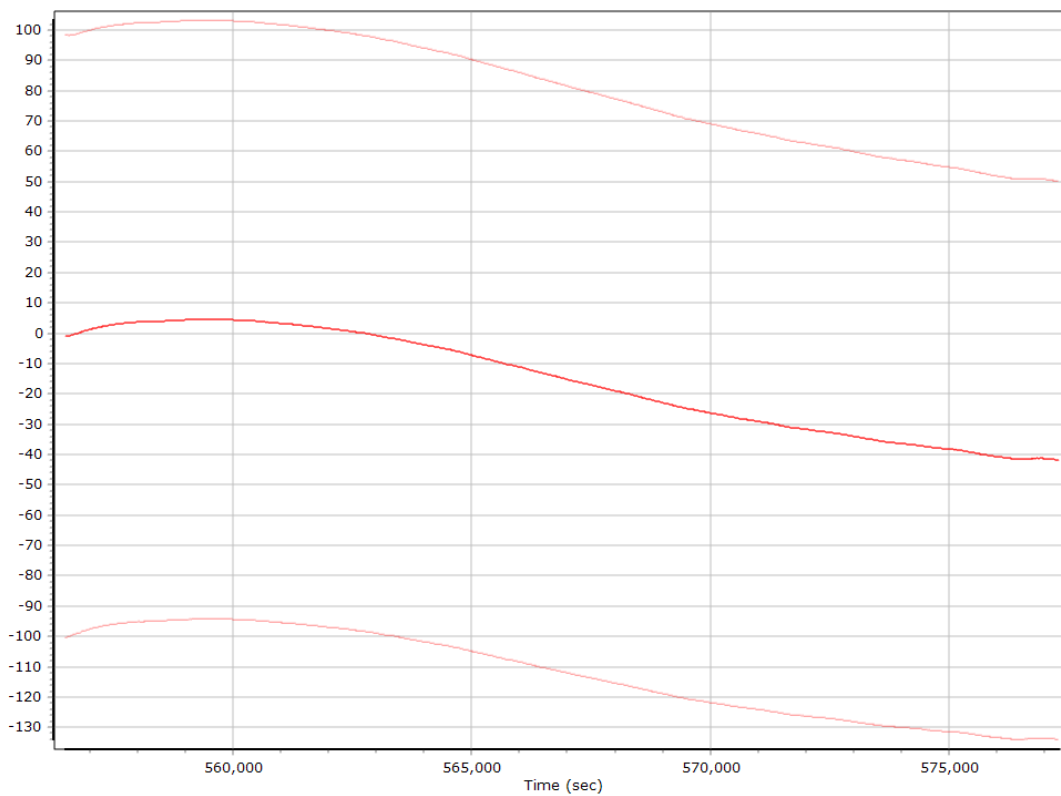
X Accelerometer Bias (micro-g)



Y Accelerometer Bias (micro-g)



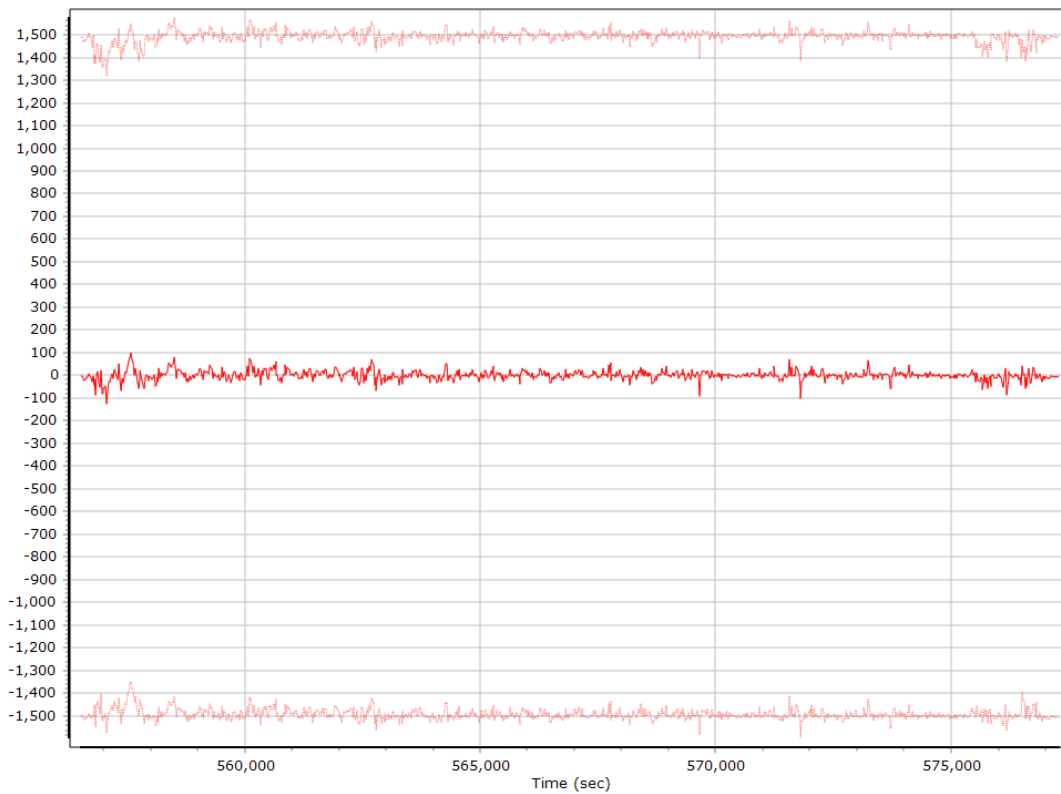
Z Accelerometer Bias (micro-g)



Accelerometer Scale Error (ppm)



X Accelerometer Scale Error (ppm)



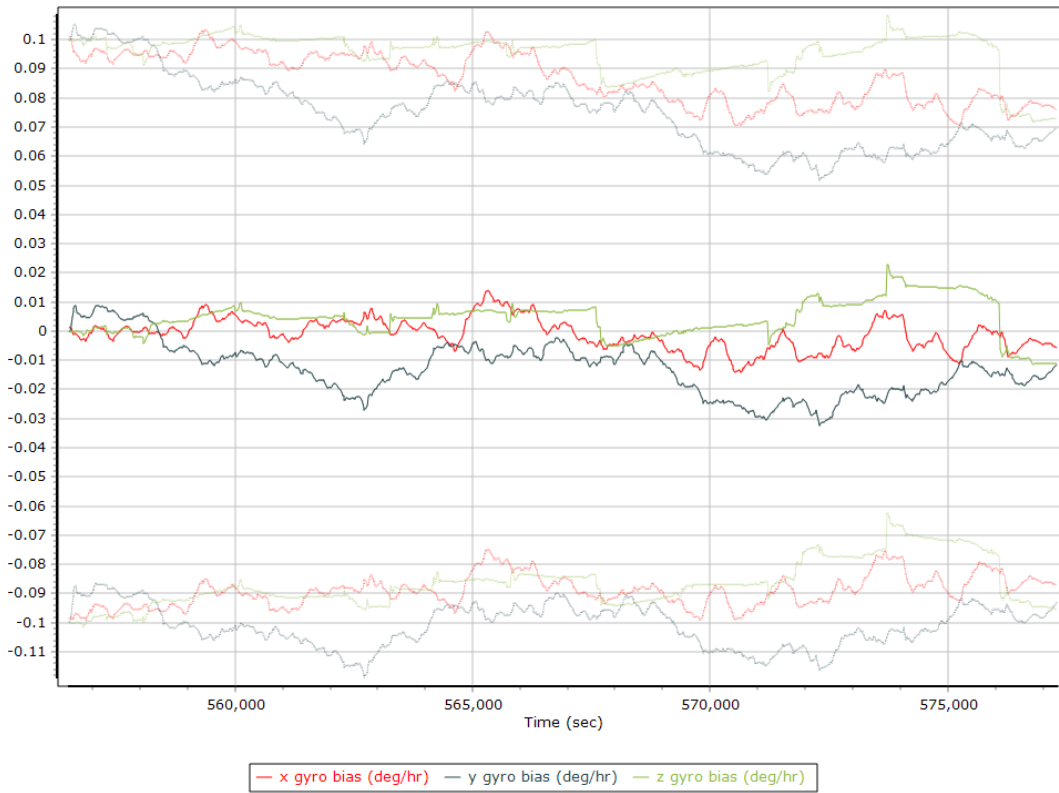
Y Accelerometer Scale Error (ppm)



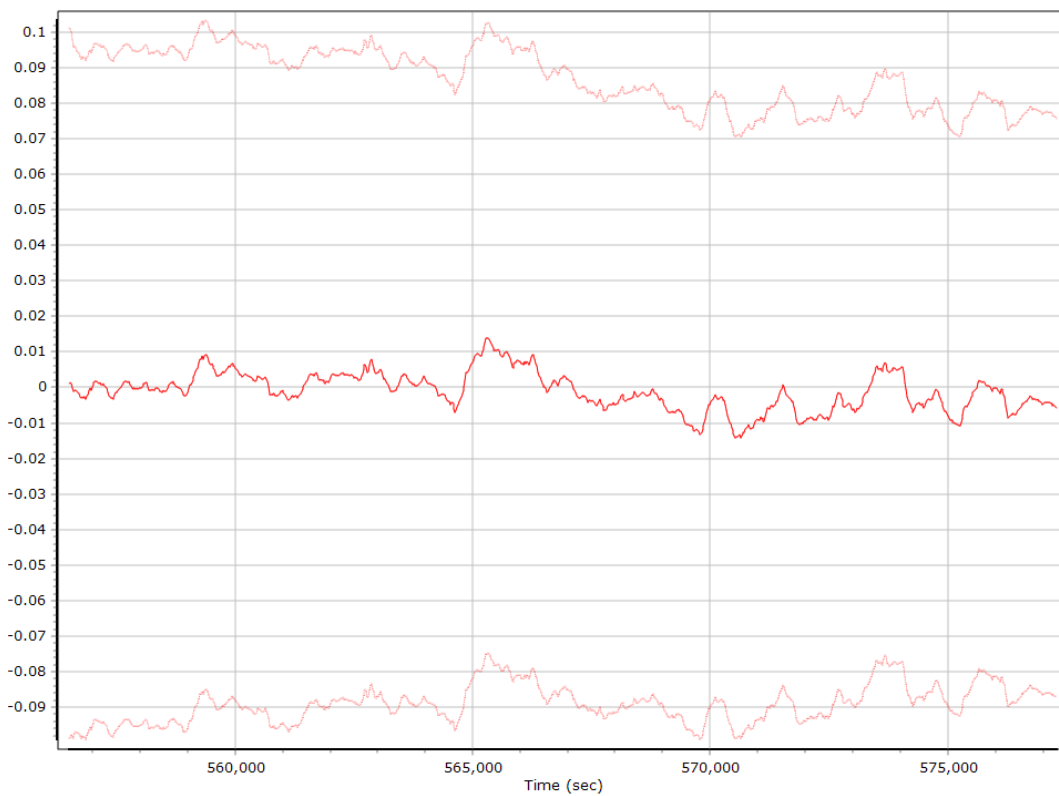
Z Accelerometer Scale Error (ppm)



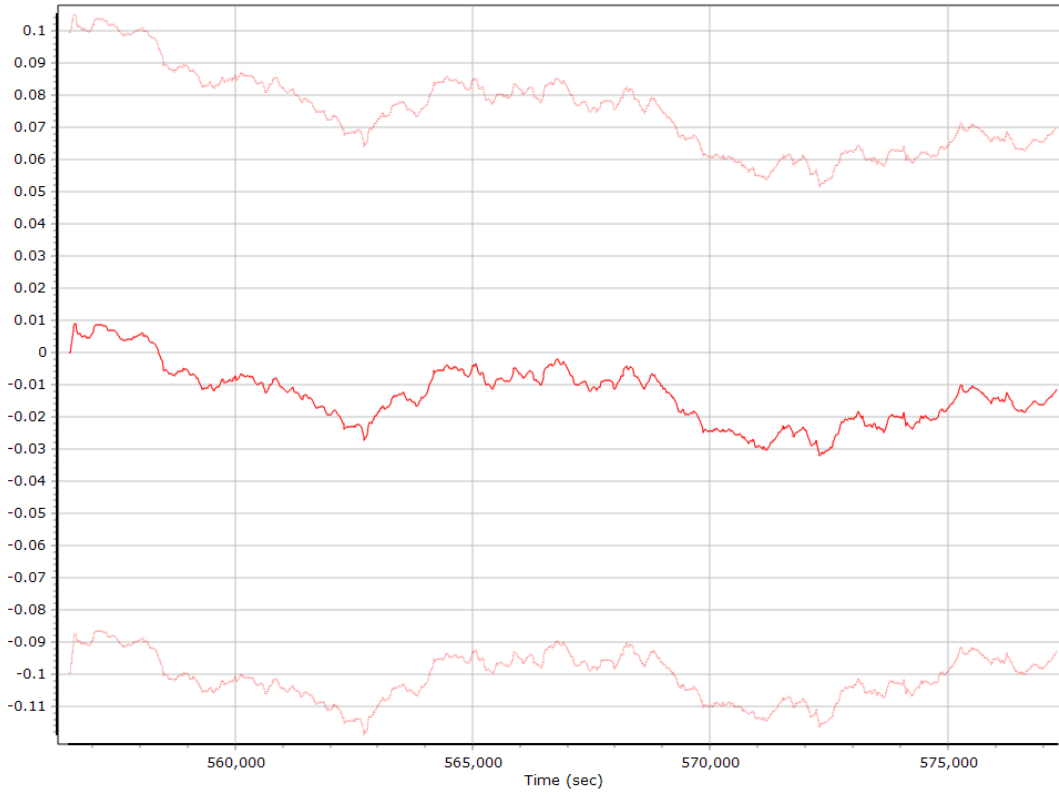
Gyro Bias (deg/h)



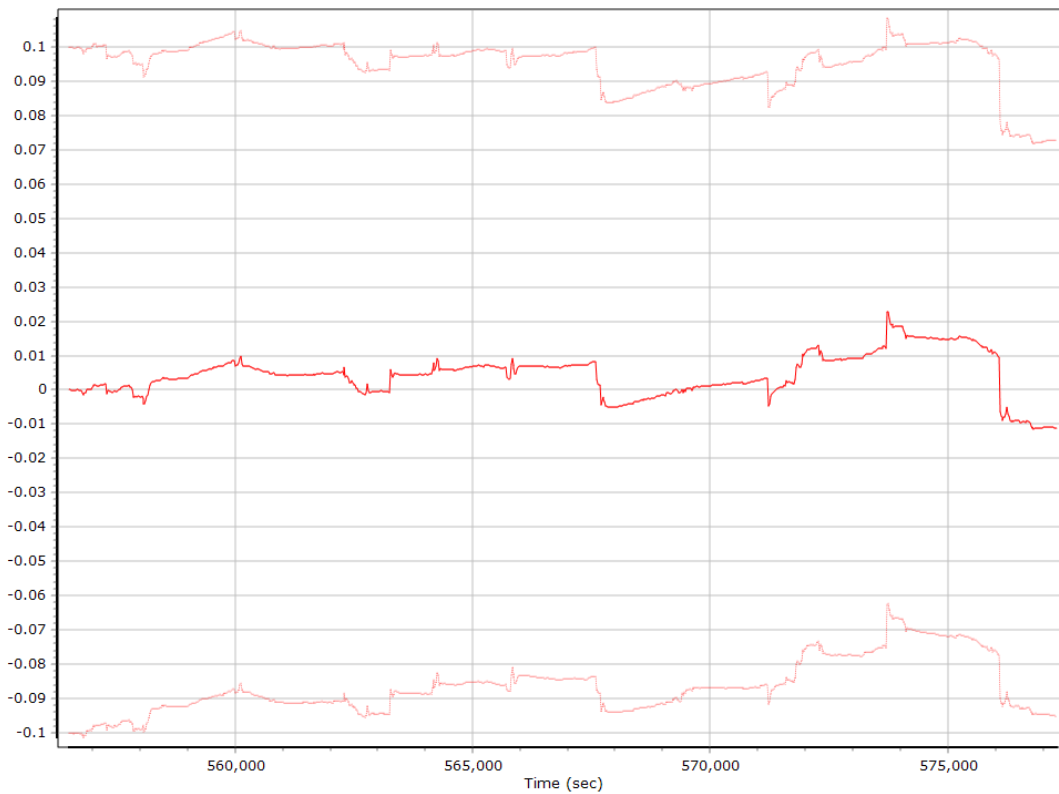
X Gyro Bias (deg/h)



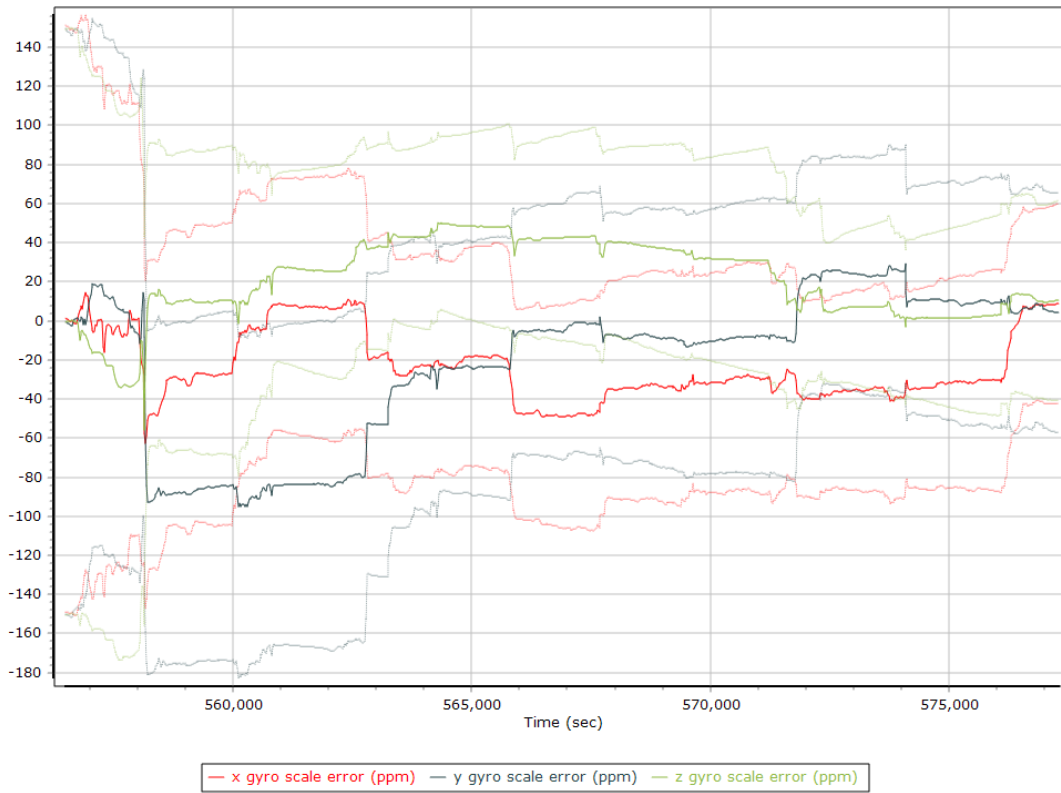
Y Gyro Bias (deg/h)



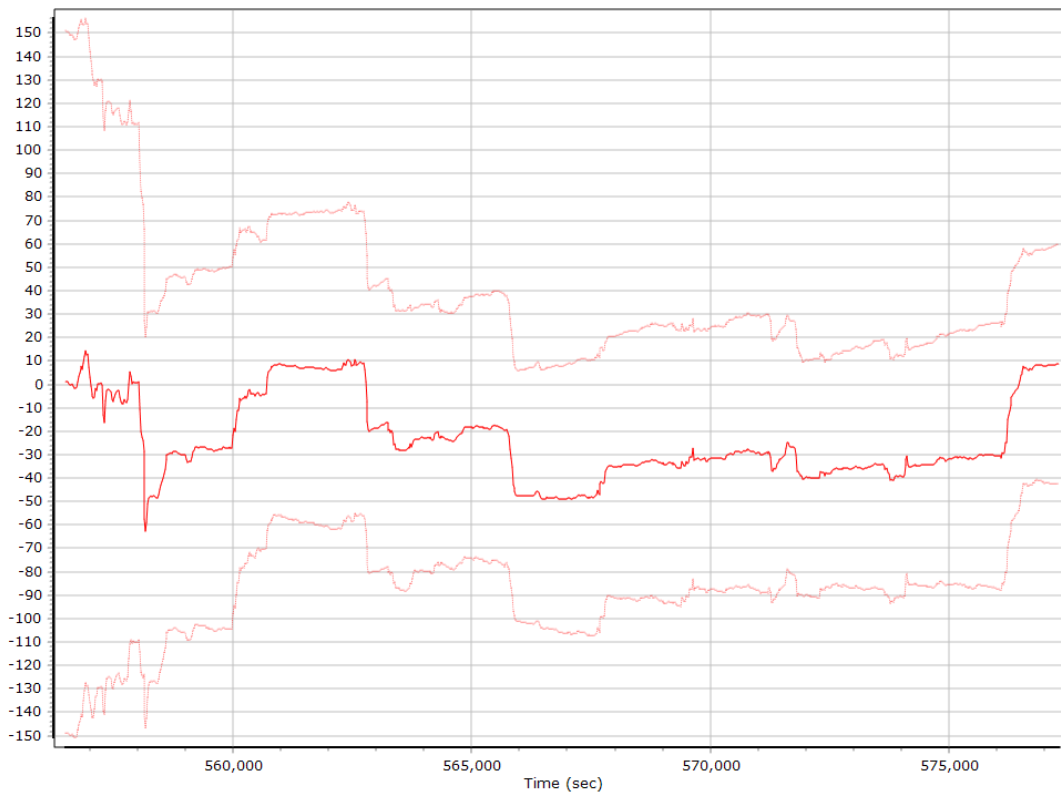
Z Gyro Bias (deg/h)



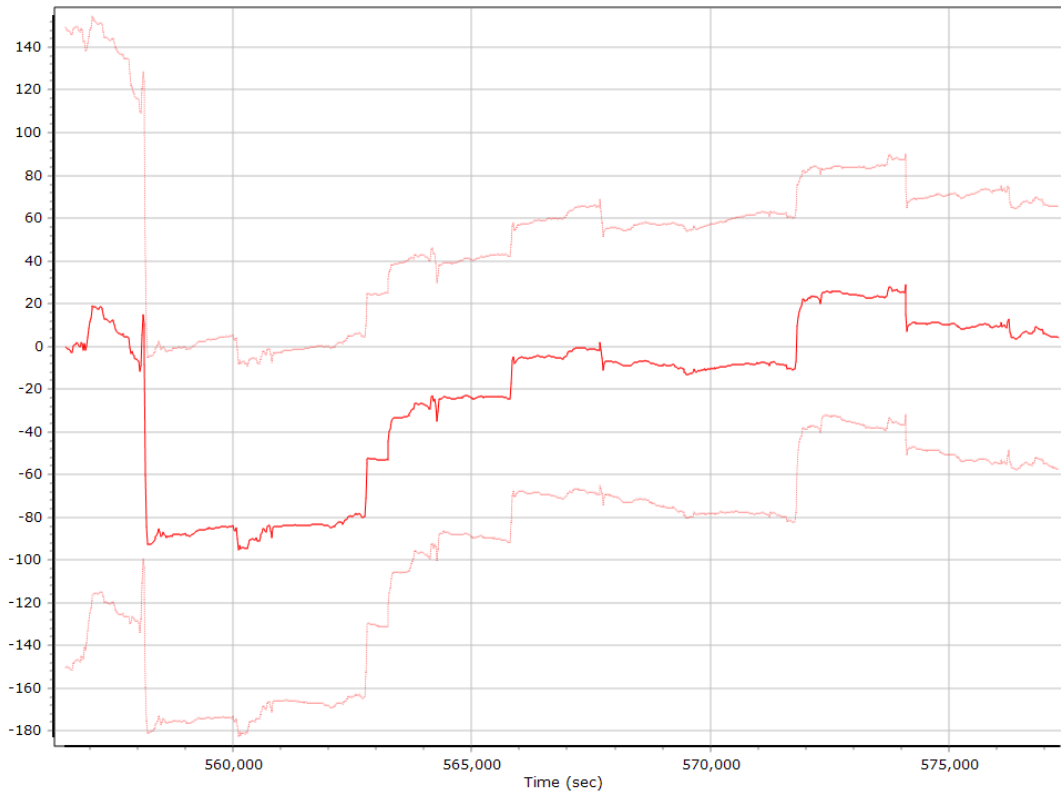
Gyro Scale Error (ppm)



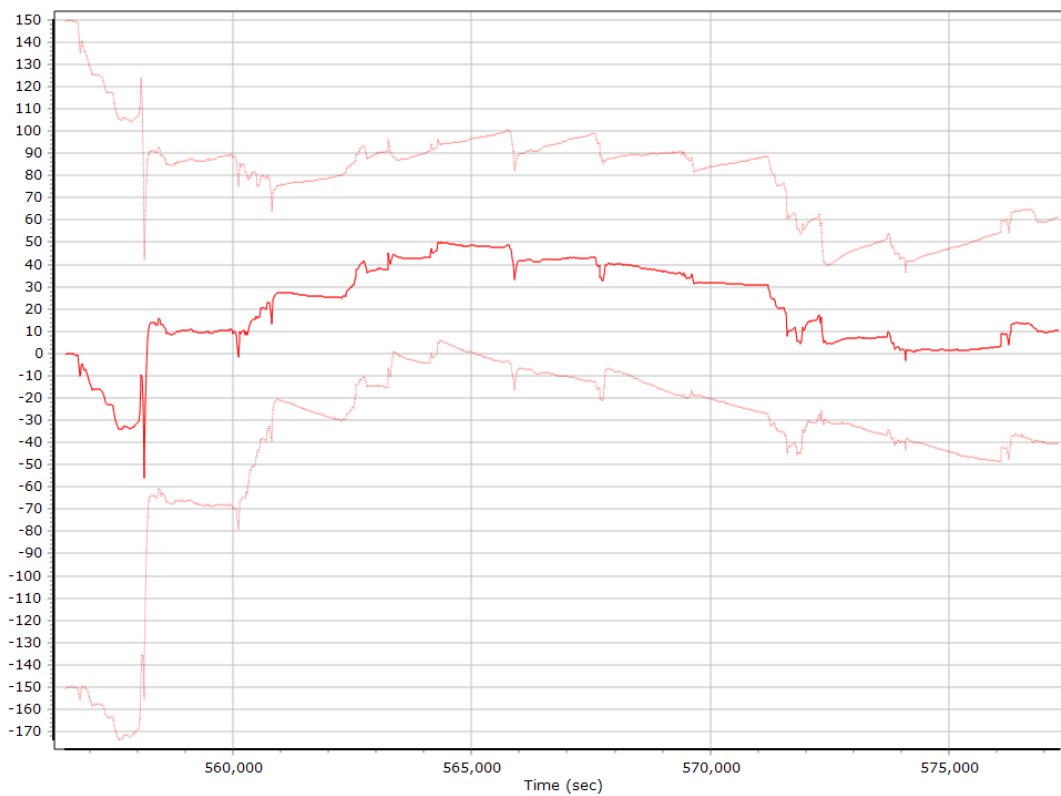
X Gyro Scale Error (ppm)



Y Gyro Scale Error (ppm)

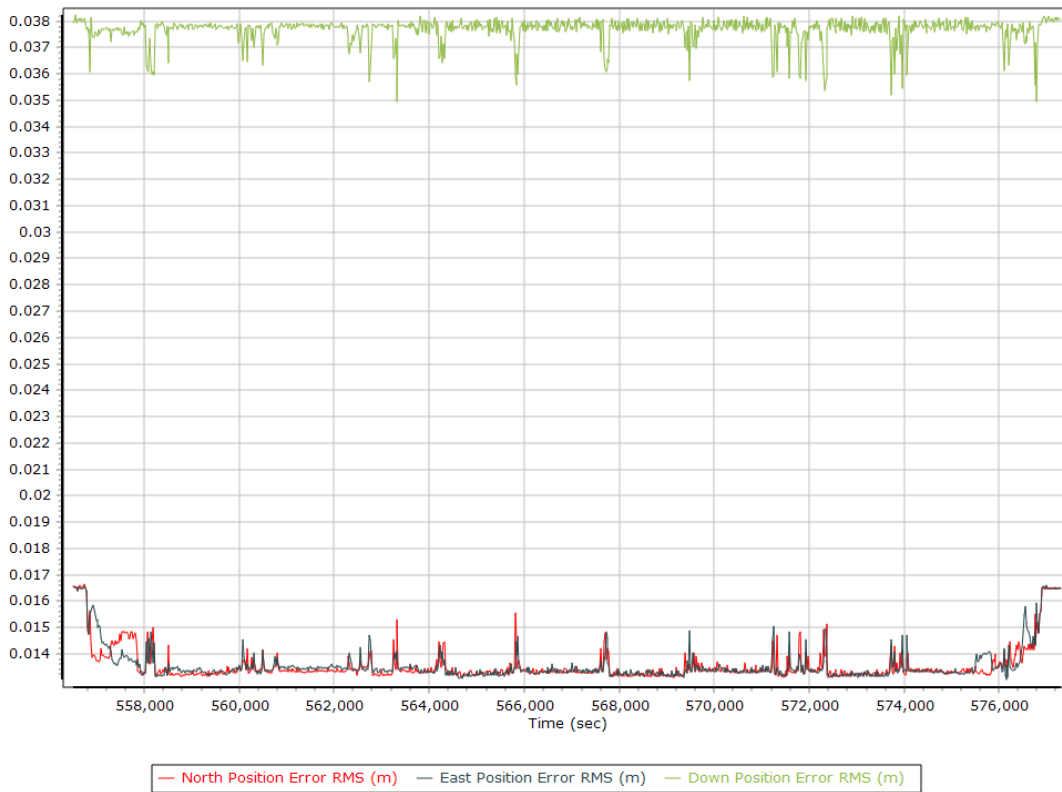


Z Gyro Scale Error (ppm)

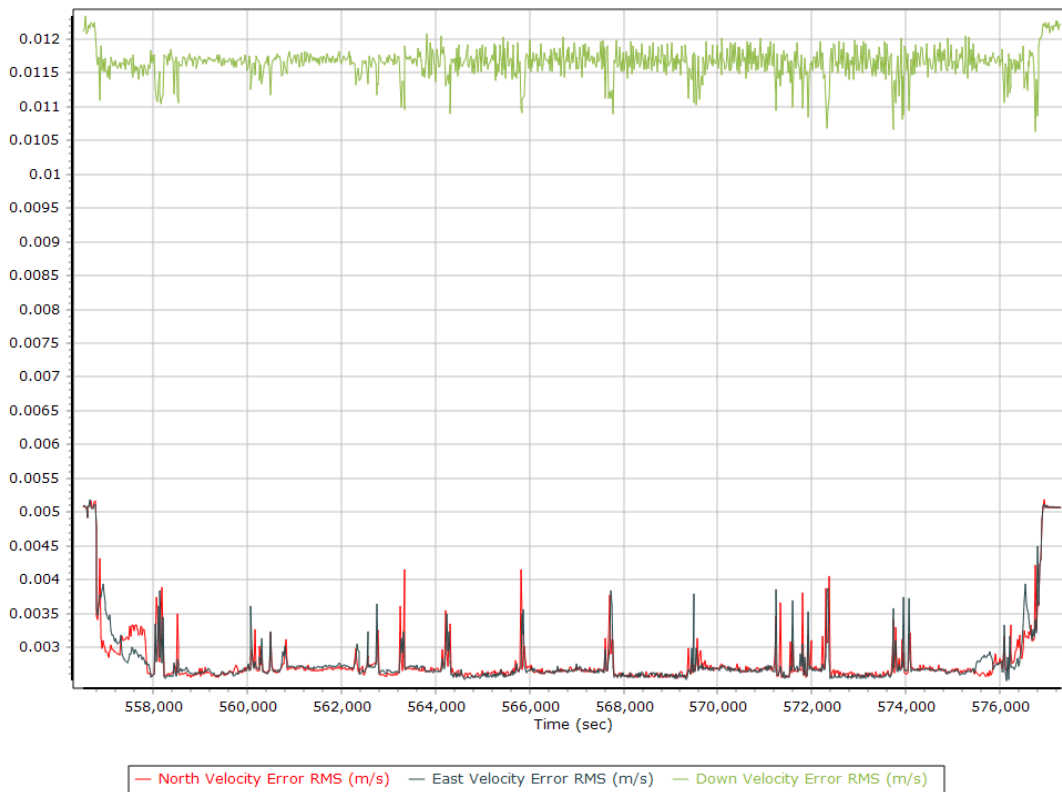


Smoothed Performance Metrics

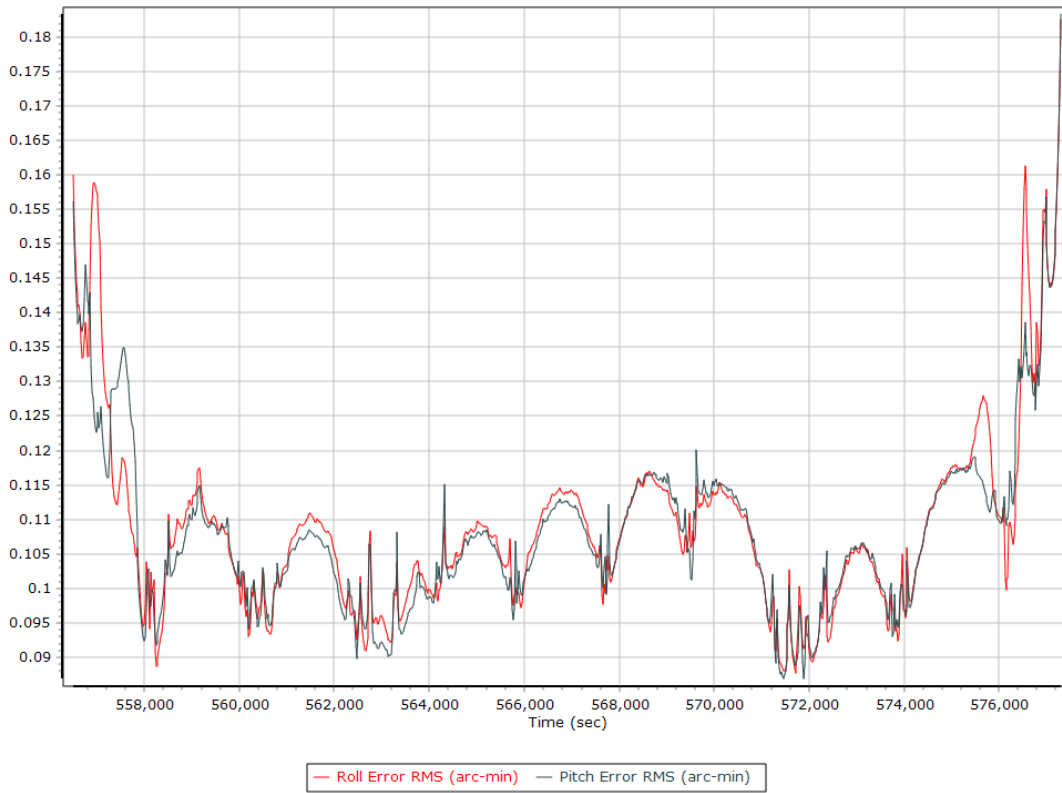
Position Error RMS (m)



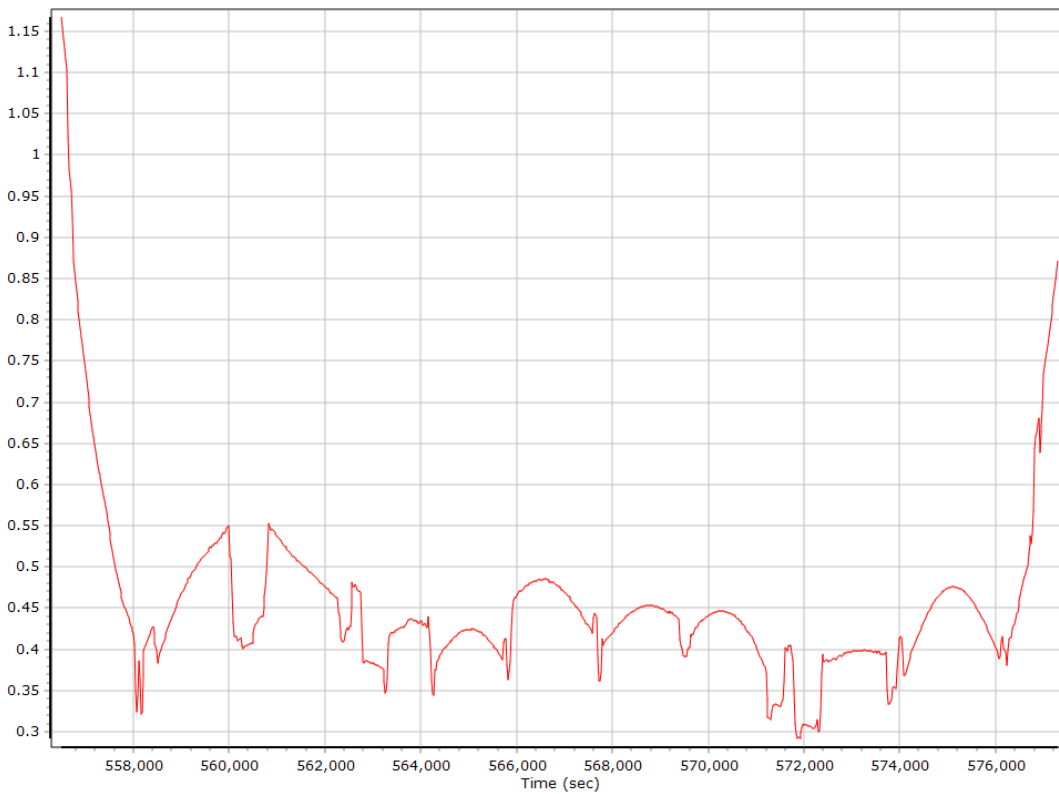
Velocity Error RMS (m/s)



Roll/Pitch Error RMS (arc-min)

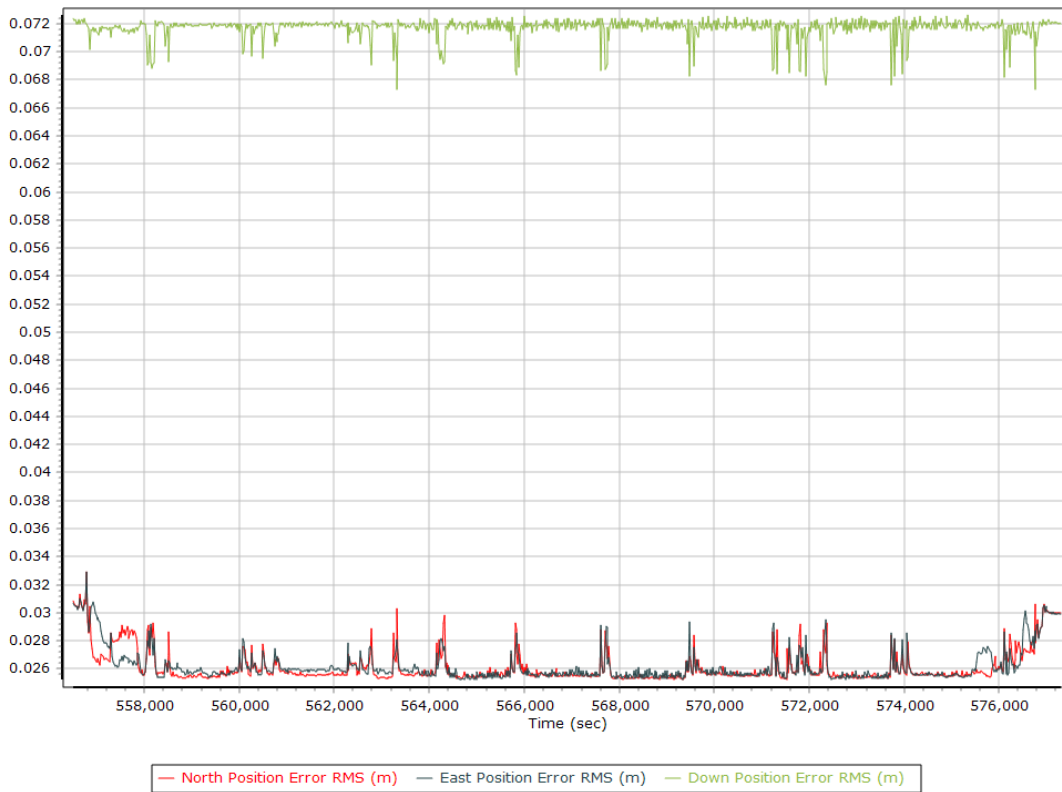


Heading Error RMS (arc-min)

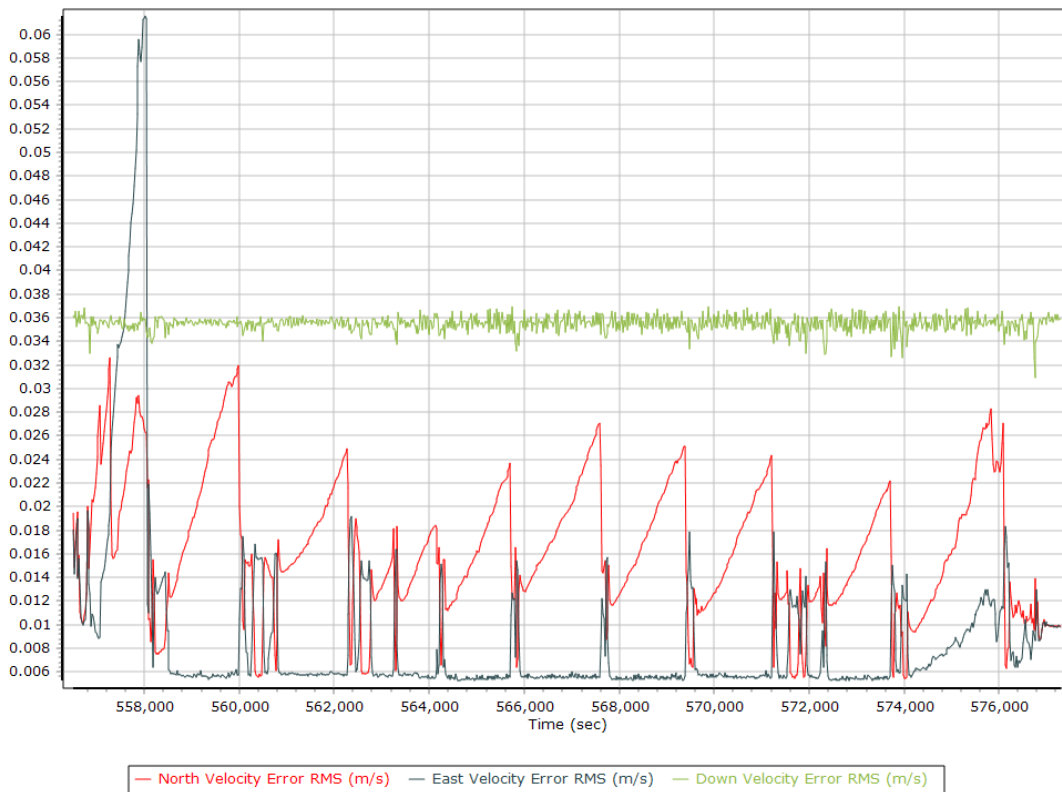


Forward Processed Performance Metrics

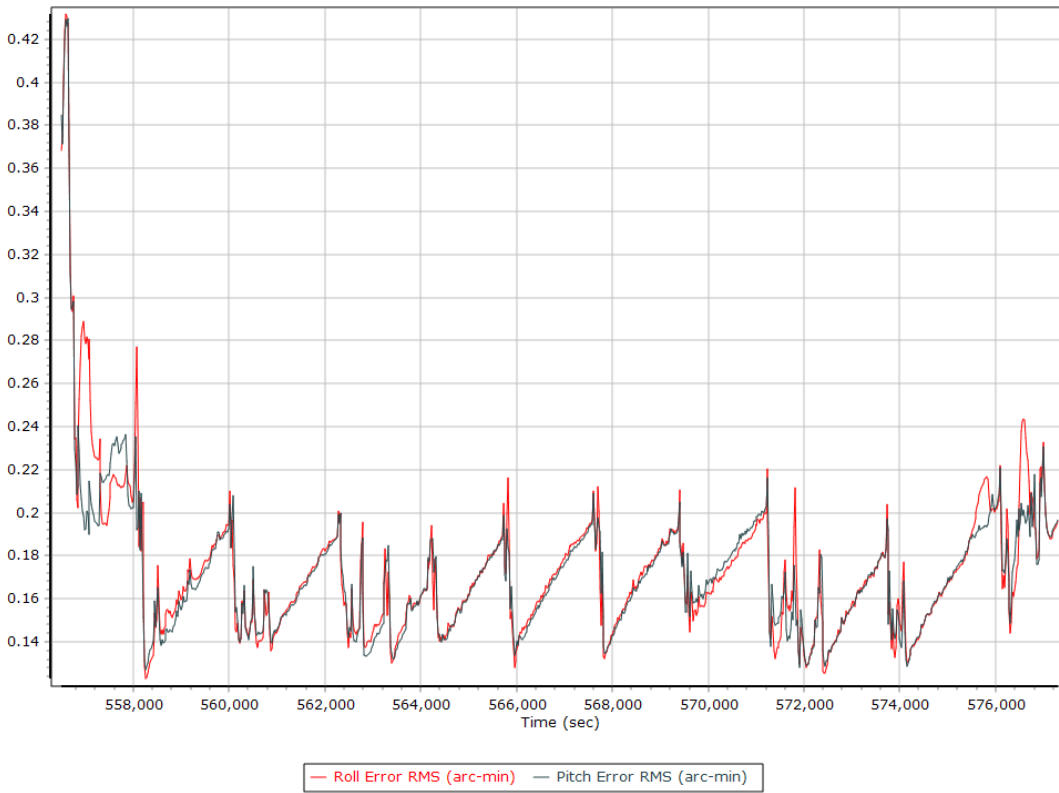
Position Error RMS (m)



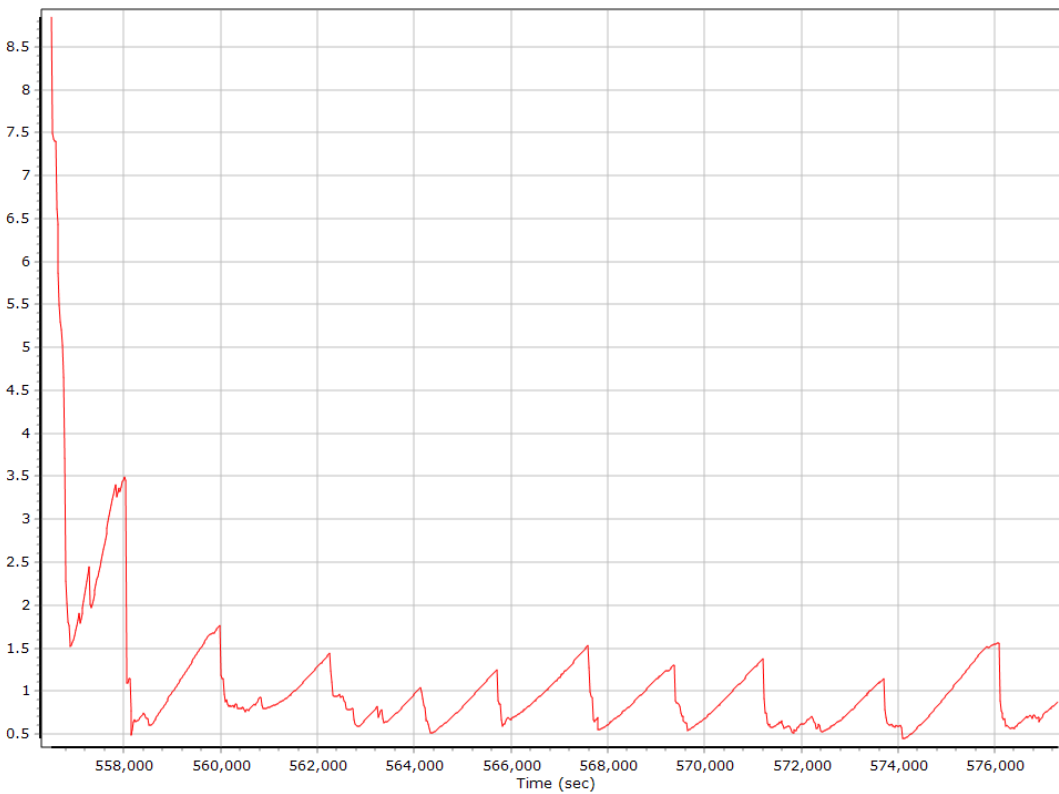
Velocity Error RMS (m/s)



Roll/Pitch Error RMS (arc-min)

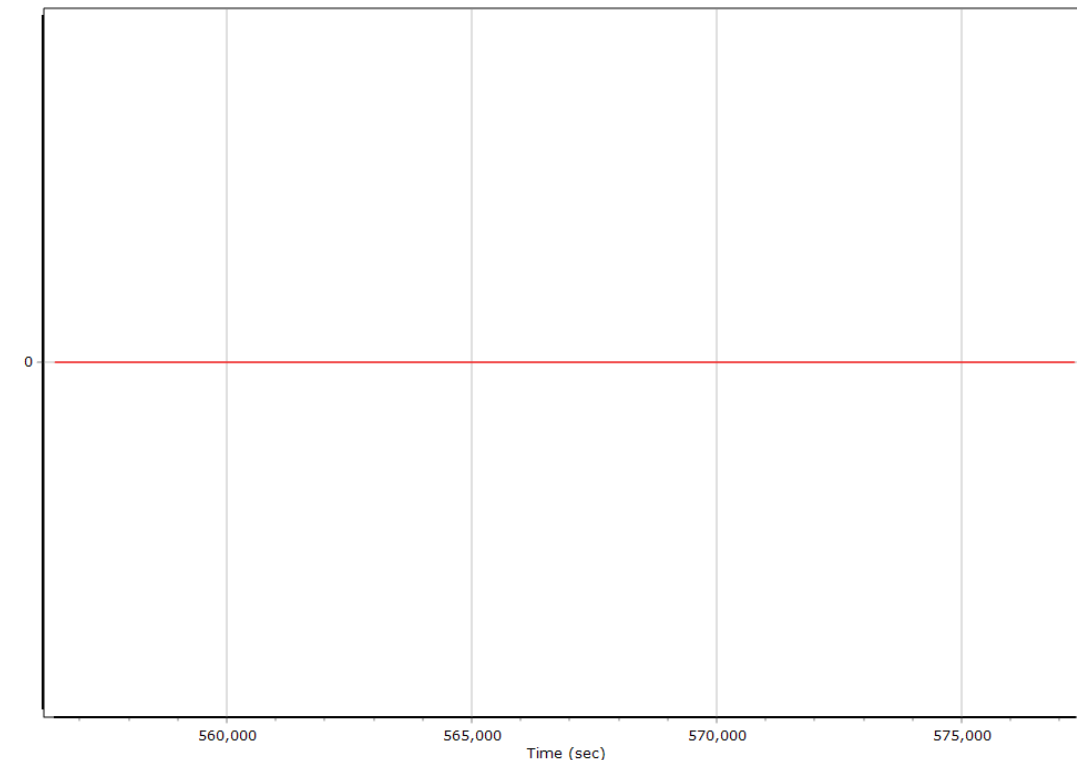


Heading Error RMS (arc-min)



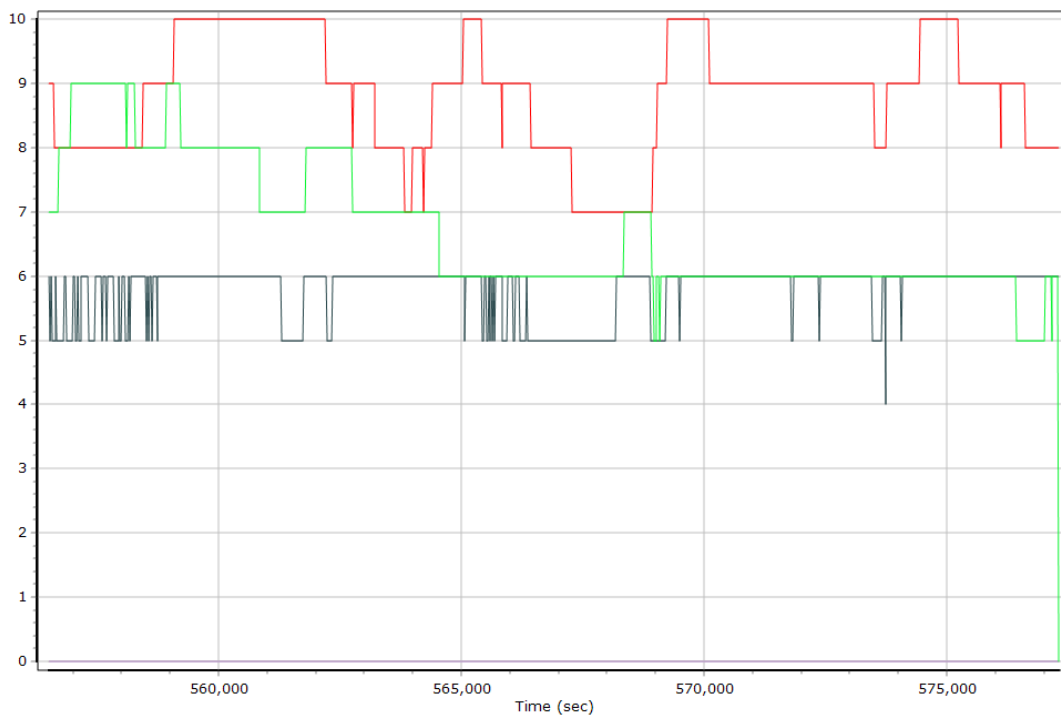
Forward Processed Solution Status

Processing Mode



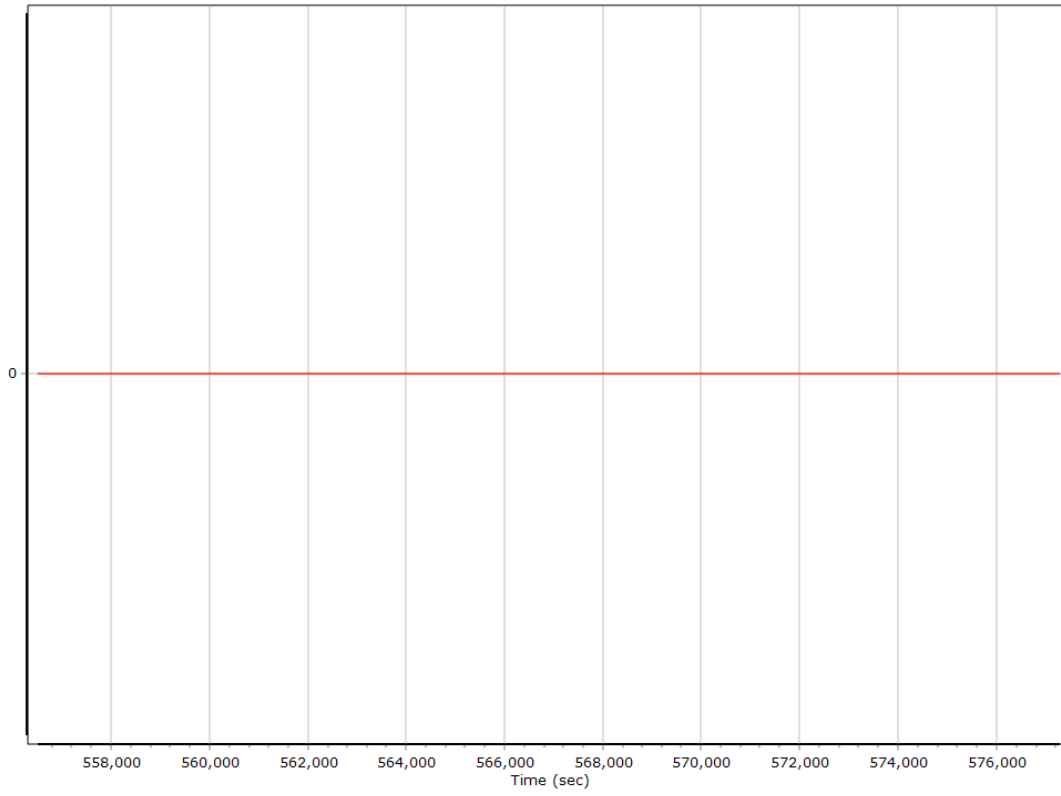
0 = Fixed NL, 1 = Fixed WL, 2 = Float, 3 = DGNSS, 4 = RTCM, 5 = IAPPP, 6 = C/A, 7 = GNSS Nav, 8 = DR

Number of Satellites



— Number of GPS Satellites
 — Number of GLONASS Satellites
 — Number of QZSS Satellites
— Number of BEIDOU Satellites
 — Number of GALILEO Satellites

Baseline Length



Export Summary Section 1

Export file	sbet_14583_NAD83(2011).out		
Export format	Custom Smoothed BET		
Solution in use	Post-processed		
Output rate	All Records		
Reference to Output lever arm (m)	0.000	0.000	0.000
Reference mounting angles (deg)	0.000	0.000	0.000
Output units (Coordinate / Lat & Lon)	Meter	Meter	
Export start time	556446.002 (07/09/2022 10:34:06)		
Export end time	577321.000 (07/09/2022 16:22:01)		
Height option	Ellipsoid Height		
WGS84 height flag	False		
Grid			
Zone			
Datum	NAD83 (2011)		
Ellipsoid	GRS 1980		
Local Transformation			
Target Epoch	2010		

EO Summary Section 1

EO file			
EO format	ZI Imaging		
Lever arm (m)	0.000	0.000	0.000
Boresight angles (arcmin)	0.0000	0.0000	0.0000
Output rate	All Records		
Rotation sequence	x omega	y phi	z kappa
Local shift (m)	0.000	0.000	0.000
Output units (coordinate / angle / lat & lon)	Meter	Degree	Deg Decimal
Height option	Ellipsoid Height		
WGS84 height flag	False		
Scale height option	False		
Kappa cardinal rotation (deg)	0		
Solution in use	Post-processed		
EO start time	556446.002 (07/09/2022 10:34:06)		
EO end time	577321.000 (07/09/2022 16:22:01)		
Grid	Universal Transverse Mercator		
Zone	UTM North 15 (96W to 90W)		
Datum	NAD83 (2011)		
Ellipsoid	GRS 1980		
Local Transformation	NONE		
Target Epoch	2010		