

## General Information

### Mission Information

Project name	210402_B_5060420_nad2011_FINAL
Processing date	2021-04-09 14:07:38
Mission date	2021-04-02 20:54:59
Mission duration	03:49:34.000
Processing mode	IN-Fusion PP-RTX

### Rover Hardware Information

Product	POS AV 610 VER6 HW2.5-12
Serial number	S/N9825
IMU type	57
Receiver type	BD982
Antenna type	AV39

## Project File List

### Rover Data Files

File name	File type
survey6.pos	POS Data

### Input Files

File Name	File Type
Ephm0920.21g	GLONASS Broadcast Ephemeris
Ephm0920.21n	GPS Broadcast Ephemeris
Ephm0930.21g	GLONASS Broadcast Ephemeris
Ephm0930.21n	GPS Broadcast Ephemeris

### Output Files

Filename	File type
sbet_210402_B_5060420_nad2011_FINAL.out	SBET Trajectory File
sbet_210402_B_5060420_nad2011_FINAL.shp	Shapefile Export Output

## Rover Data Summary

First raw data file	survey6.pos		
Last raw data file	survey6.pos		
Start GPS week	2151		
Start time	507298.670 (04/02/2021 20:54:58)		
End time	521072.947 (04/03/2021 00:44:32)		
Start of fine alignment	507714.834 (04/02/2021 21:01:54)		
Available subsystems	Primary GNSS, IMU		
POS Event Input	None		
Correction data	None		
<b>IMU Installation Lever Arms &amp; Mounting Angles</b>			
Reference to IMU lever arm (m)	0.000	0.000	0.000
Reference to IMU mounting angles (deg)	0.000	0.000	180.000
Reference to Primary GNSS lever arm (m)	0.205	-0.303	0.853
Reference to Primary GNSS lever arm std dev (m)	-1.000		
Aircraft to Reference mounting angles (deg)	0.000	0.000	0.000

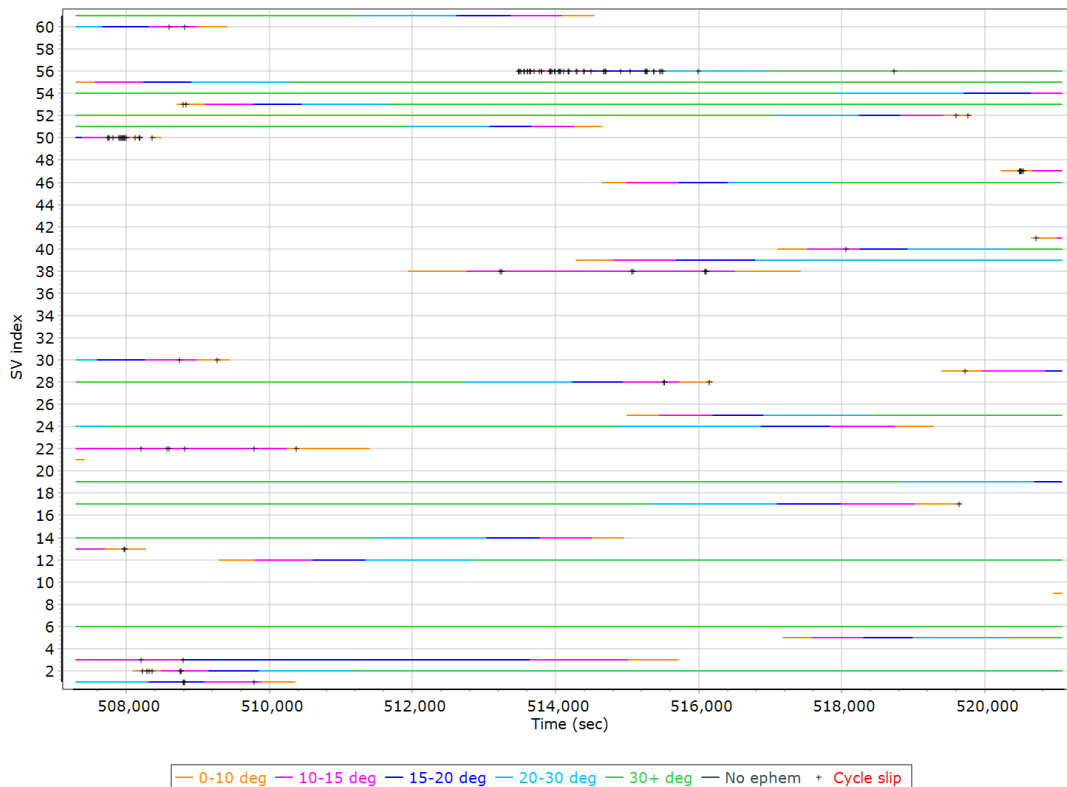
## Rover Data QC

### Raw IMU Import QC Summary

IMU data input file	imu_210402_B_5060420_nad2011_FINAL.dat
IMU data check log file	imudt_210402_B_5060420_nad2011_FINAL.log
IMU Records Processed	2754350
Termination Status	Normal
IMU Anomalies	0

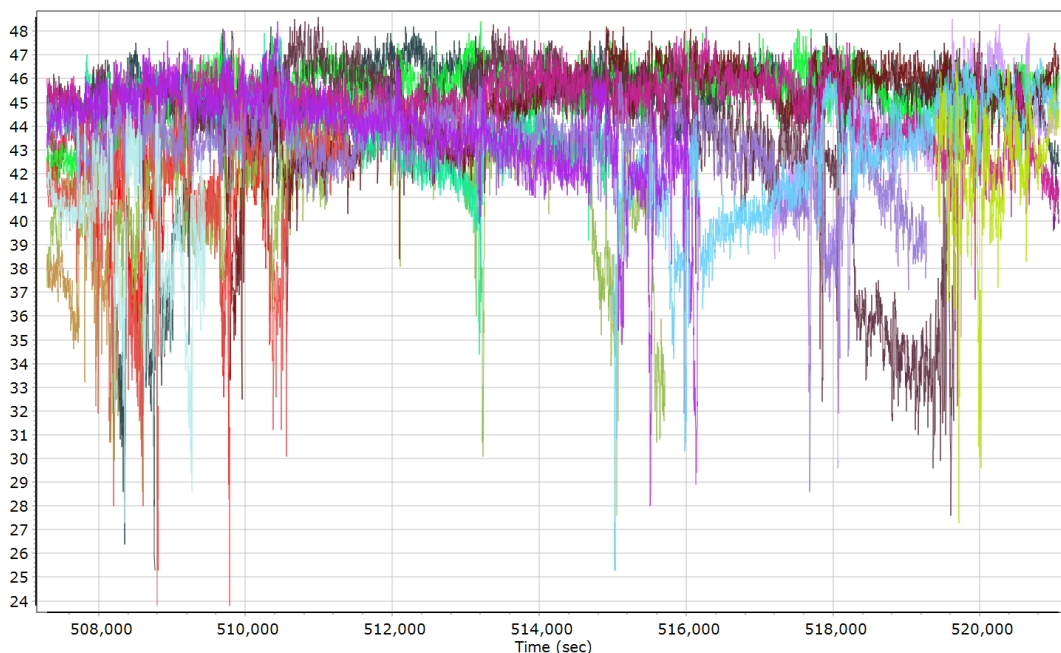
## Primary Observables & Satellite Data

### GPS/GLONASS L1 Satellite Lock/Elevation



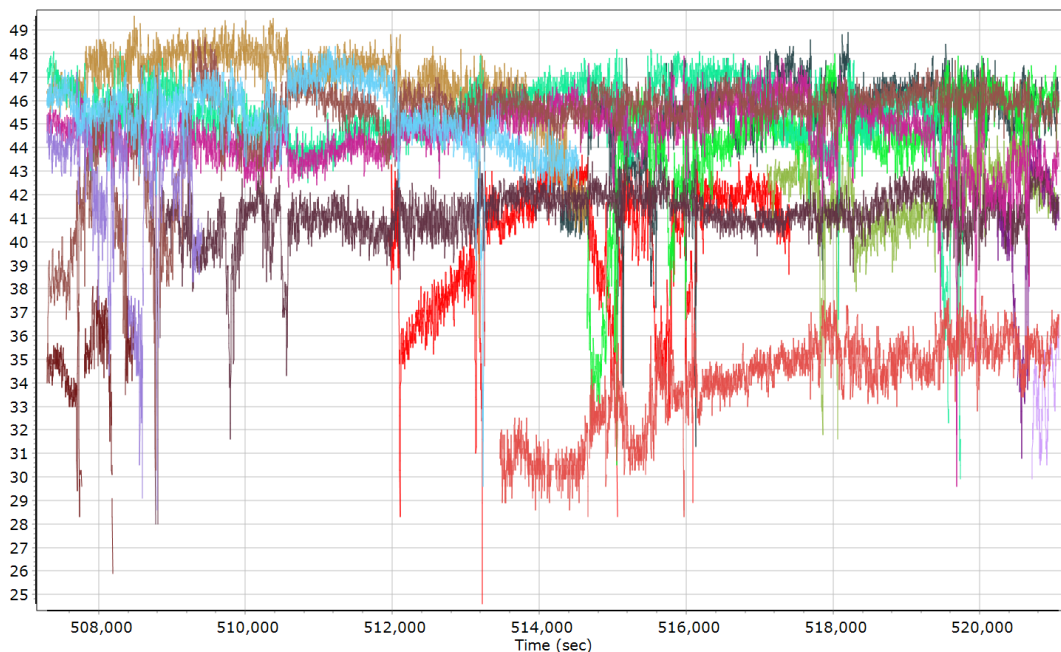


### GPS L1 SNR



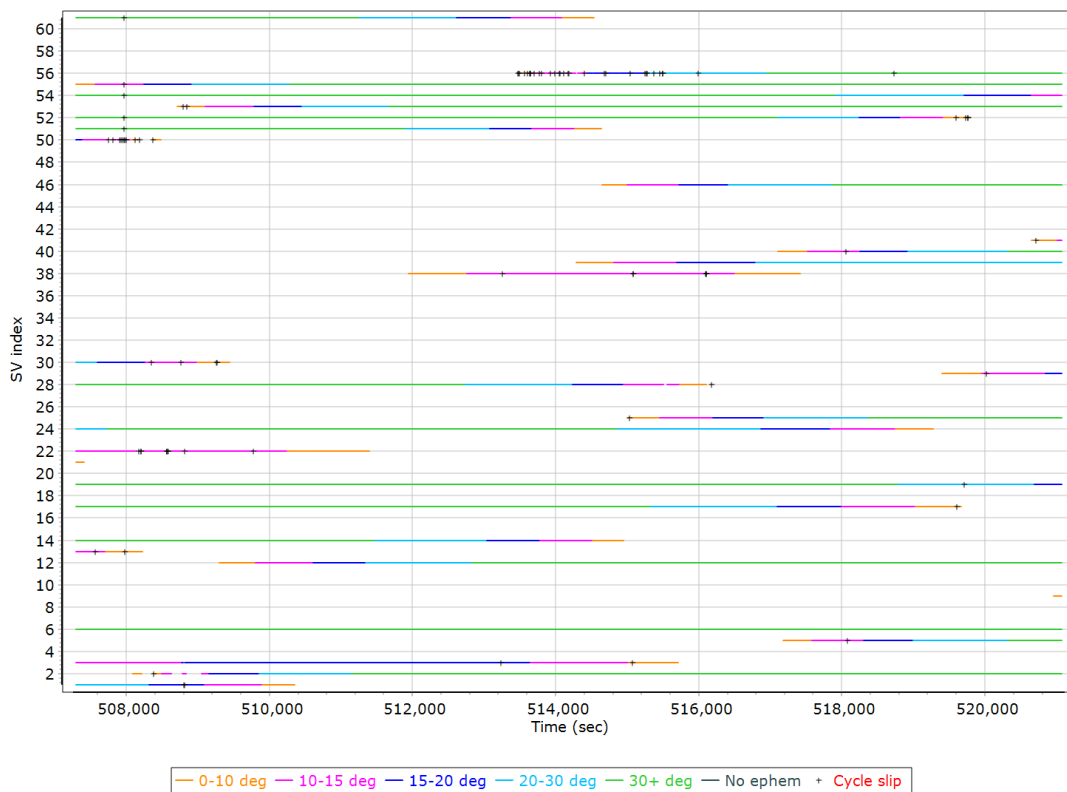
- |                           |                           |                           |                           |
|---------------------------|---------------------------|---------------------------|---------------------------|
| GPS PRN 01 L1 SNR (dB/Hz) | GPS PRN 02 L1 SNR (dB/Hz) | GPS PRN 03 L1 SNR (dB/Hz) | GPS PRN 05 L1 SNR (dB/Hz) |
| GPS PRN 06 L1 SNR (dB/Hz) | GPS PRN 09 L1 SNR (dB/Hz) | GPS PRN 12 L1 SNR (dB/Hz) | GPS PRN 13 L1 SNR (dB/Hz) |
| GPS PRN 14 L1 SNR (dB/Hz) | GPS PRN 17 L1 SNR (dB/Hz) | GPS PRN 19 L1 SNR (dB/Hz) | GPS PRN 21 L1 SNR (dB/Hz) |
| GPS PRN 22 L1 SNR (dB/Hz) | GPS PRN 24 L1 SNR (dB/Hz) | GPS PRN 25 L1 SNR (dB/Hz) | GPS PRN 28 L1 SNR (dB/Hz) |
| GPS PRN 29 L1 SNR (dB/Hz) | GPS PRN 30 L1 SNR (dB/Hz) |                           |                           |

### GLONASS L1 SNR

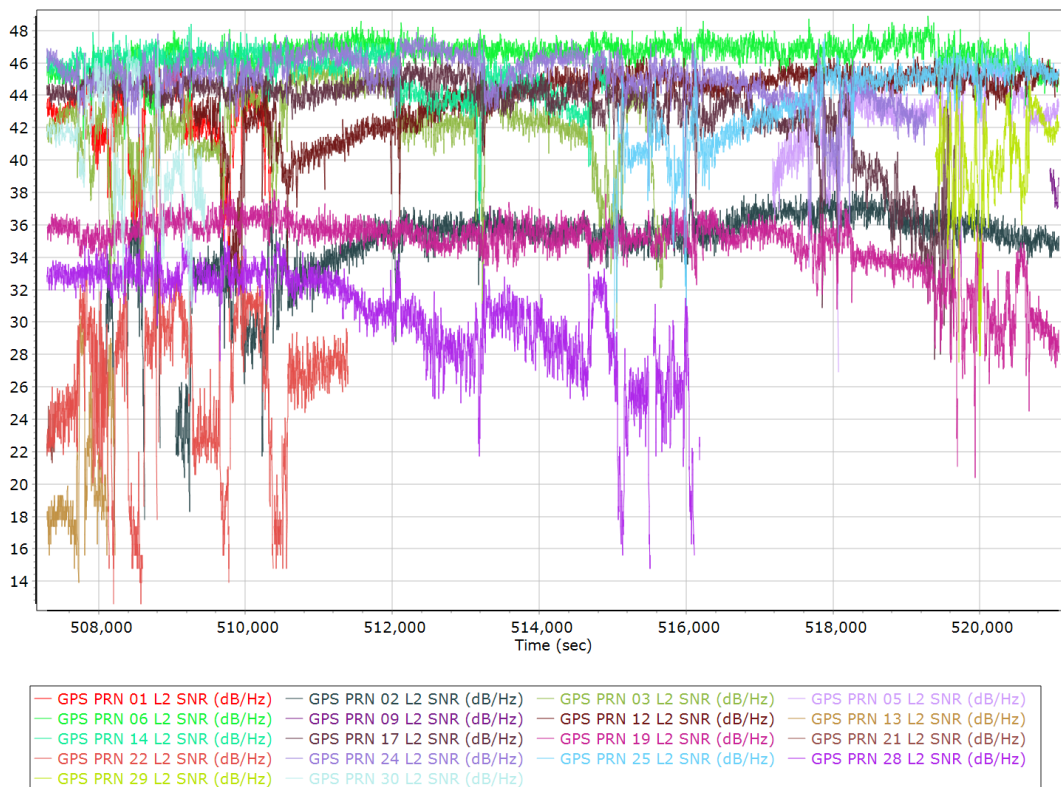


- |                           |                           |                           |
|---------------------------|---------------------------|---------------------------|
| GLONASS 01 L1 SNR (dB/Hz) | GLONASS 02 L1 SNR (dB/Hz) | GLONASS 03 L1 SNR (dB/Hz) |
| GLONASS 04 L1 SNR (dB/Hz) | GLONASS 09 L1 SNR (dB/Hz) | GLONASS 10 L1 SNR (dB/Hz) |
| GLONASS 13 L1 SNR (dB/Hz) | GLONASS 14 L1 SNR (dB/Hz) | GLONASS 15 L1 SNR (dB/Hz) |
| GLONASS 16 L1 SNR (dB/Hz) | GLONASS 17 L1 SNR (dB/Hz) | GLONASS 18 L1 SNR (dB/Hz) |
| GLONASS 19 L1 SNR (dB/Hz) | GLONASS 23 L1 SNR (dB/Hz) | GLONASS 24 L1 SNR (dB/Hz) |

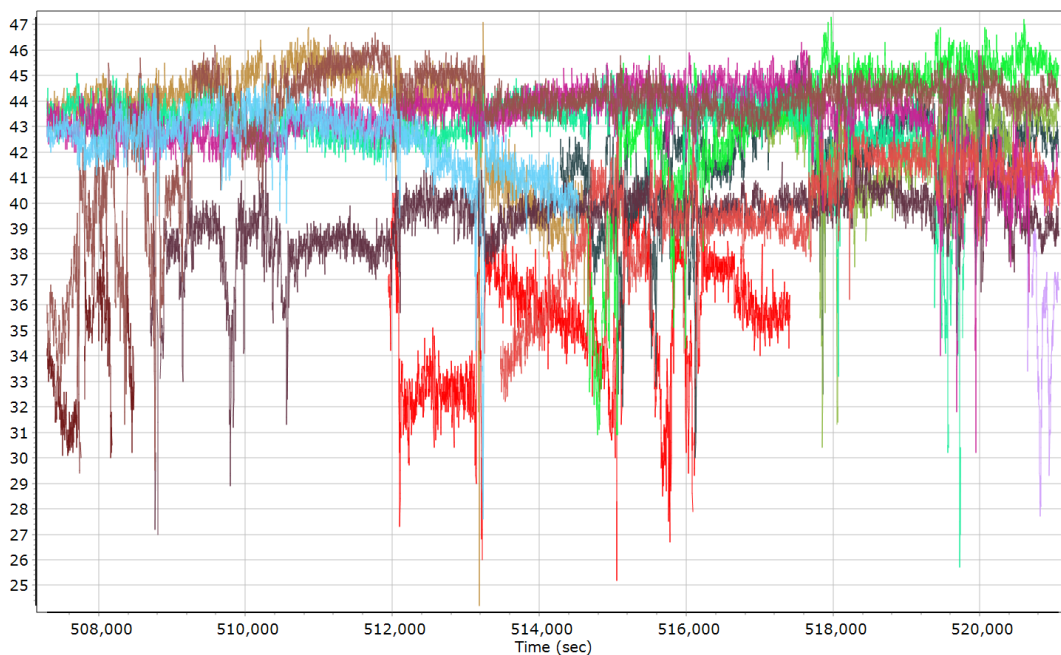
### GPS/GLONASS L2 Satellite Lock/Elevation



### GPS L2 SNR

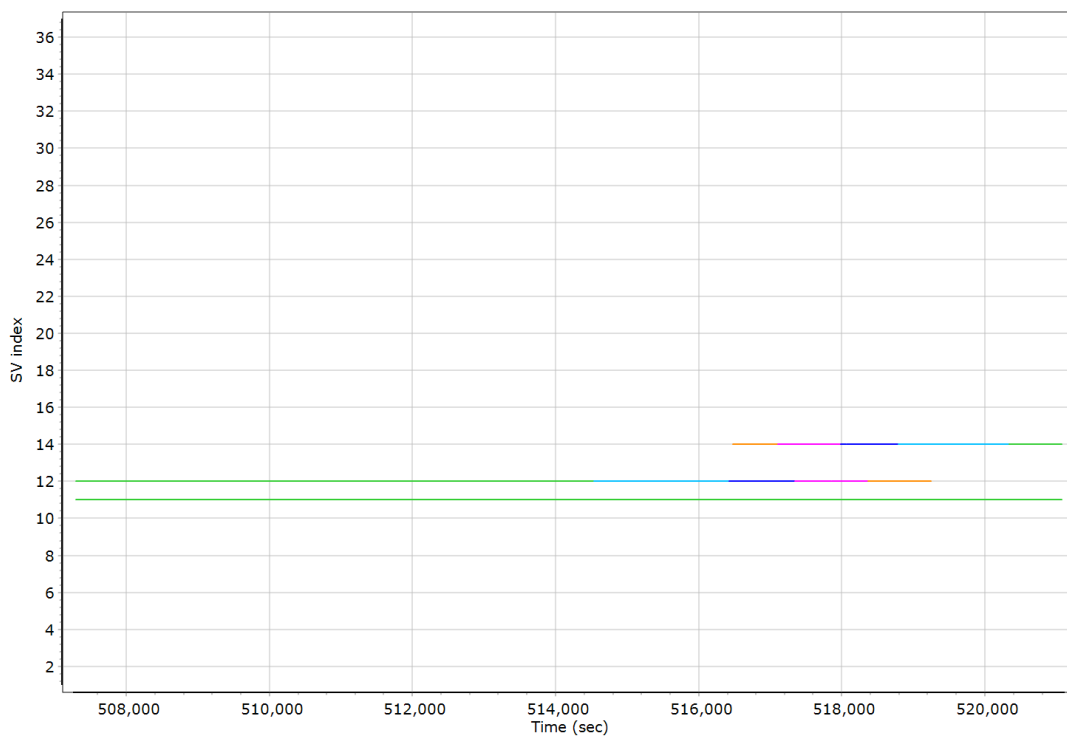


### GLONASS L2 SNR



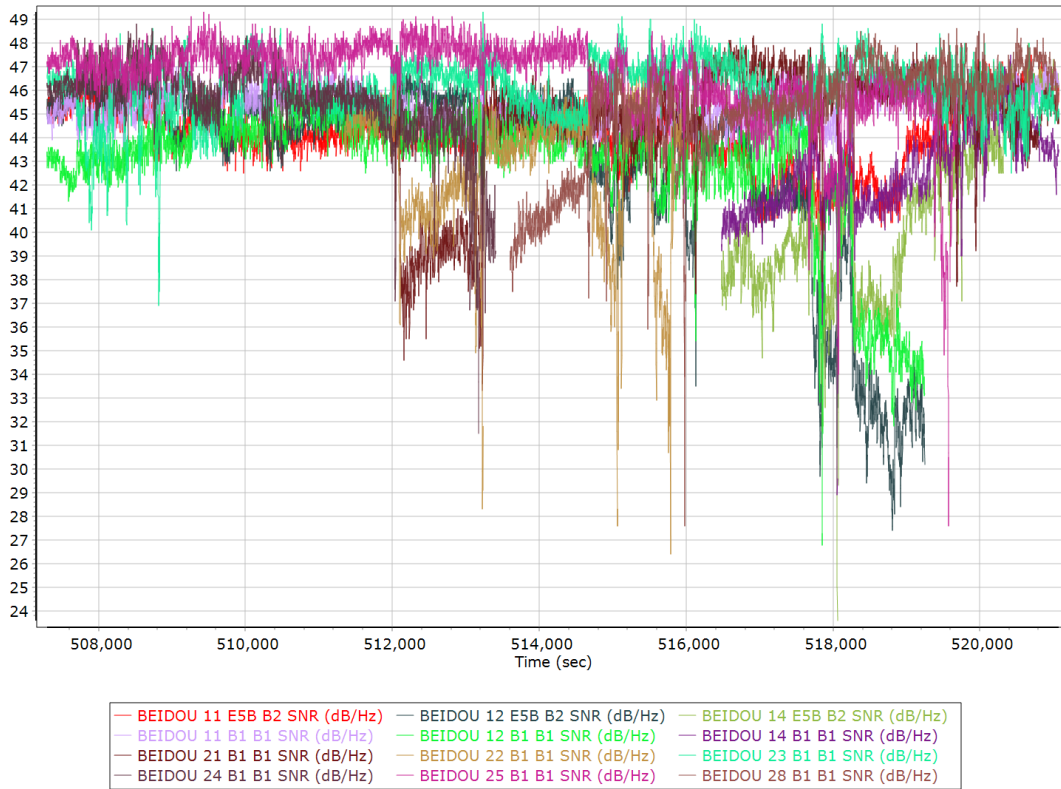
- GLONASS 01 L2 SNR (dB/Hz)
- GLONASS 02 L2 SNR (dB/Hz)
- GLONASS 03 L2 SNR (dB/Hz)
- GLONASS 04 L2 SNR (dB/Hz)
- GLONASS 09 L2 SNR (dB/Hz)
- GLONASS 10 L2 SNR (dB/Hz)
- GLONASS 13 L2 SNR (dB/Hz)
- GLONASS 14 L2 SNR (dB/Hz)
- GLONASS 15 L2 SNR (dB/Hz)
- GLONASS 16 L2 SNR (dB/Hz)
- GLONASS 17 L2 SNR (dB/Hz)
- GLONASS 18 L2 SNR (dB/Hz)
- GLONASS 19 L2 SNR (dB/Hz)
- GLONASS 23 L2 SNR (dB/Hz)
- GLONASS 24 L2 SNR (dB/Hz)

### BEIDOU Satellite Lock/Elevation

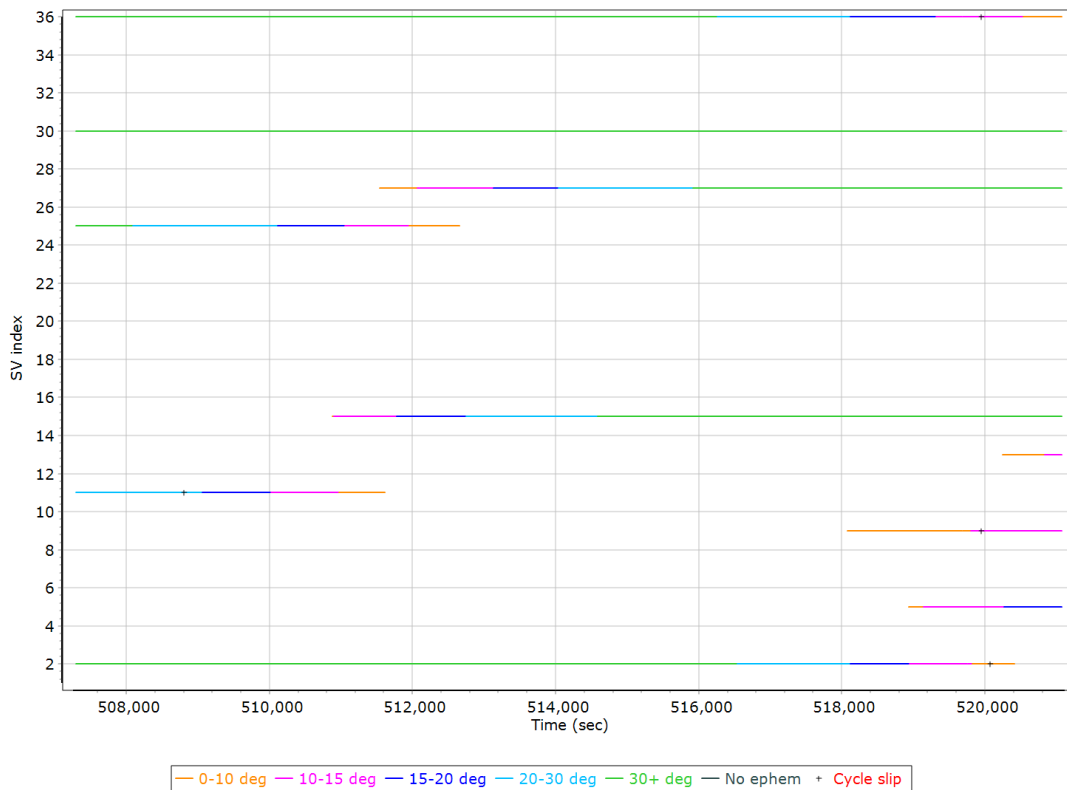


- 0-10 deg
- 10-15 deg
- 15-20 deg
- 20-30 deg
- 30+ deg
- No ephem
- + Cycle slip

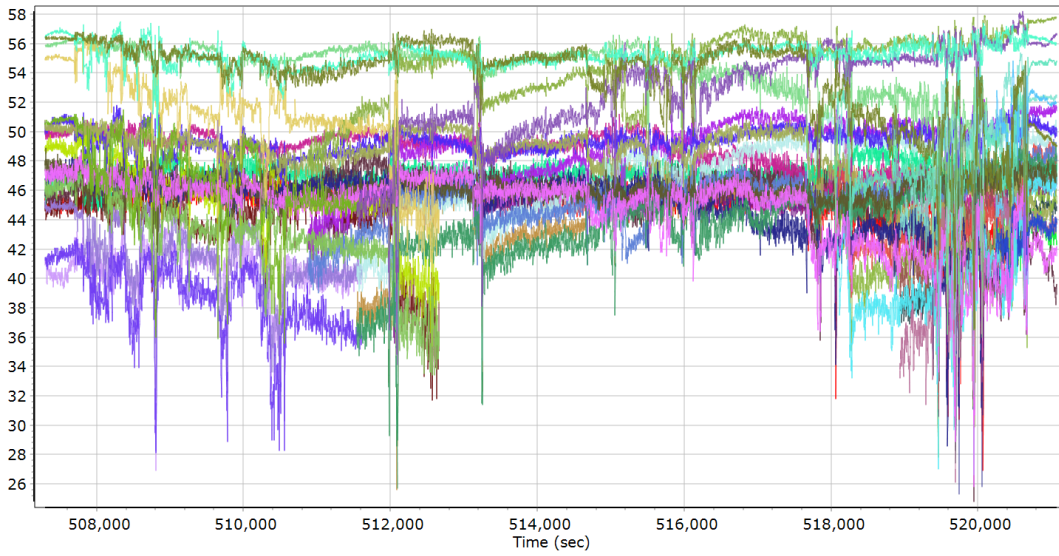
### BEIDOU SNR



### GALILEO Satellite Lock/Elevation



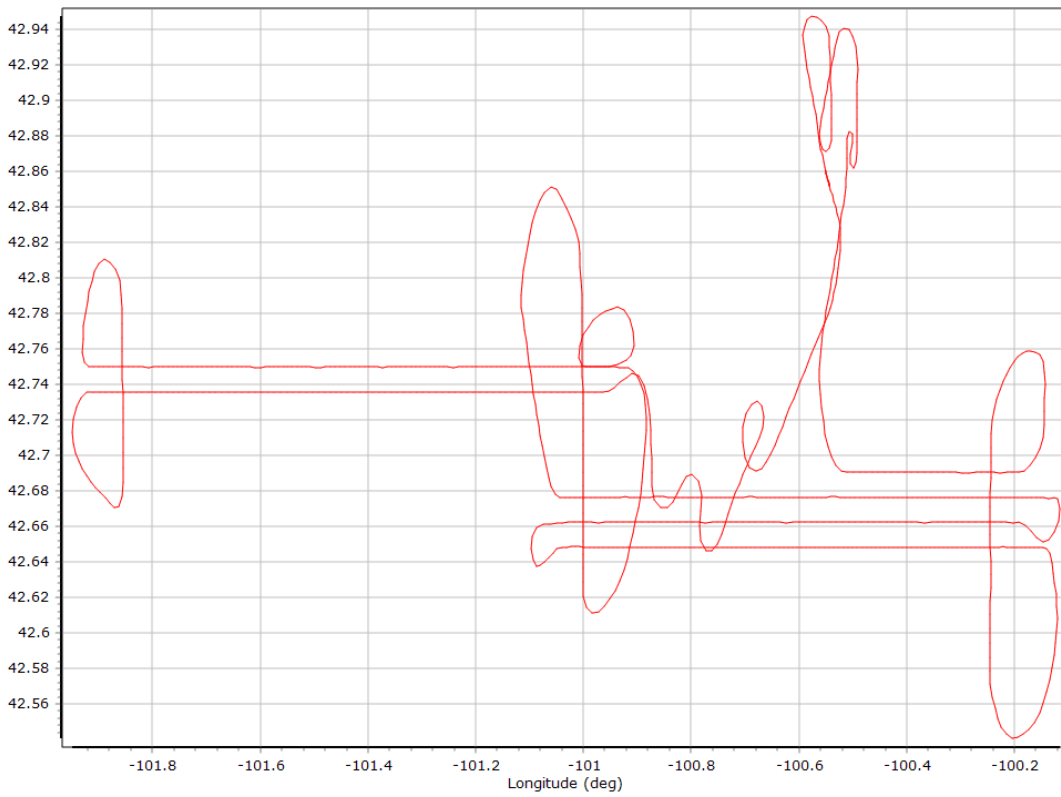
## GALILEO SNR



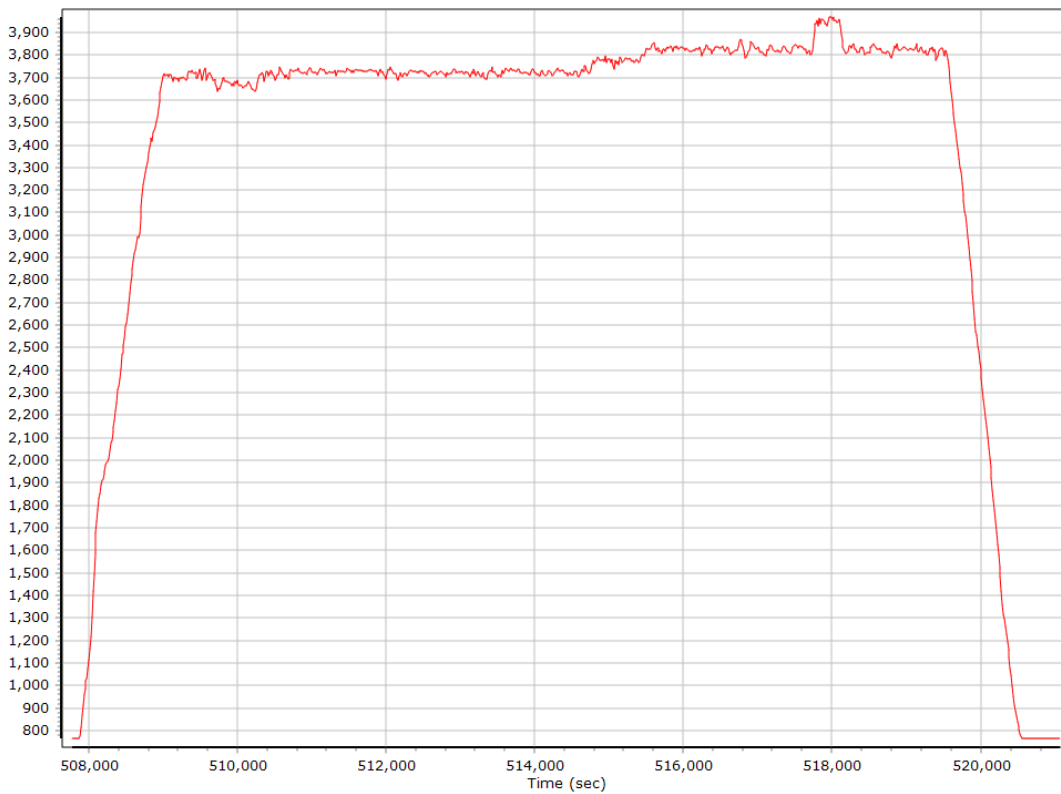
— GALILEO 02 L1 BOC_1_1_DP_MBOC SNR (dB/Hz)	— GALILEO 05 L1 BOC_1_1_DP_MBOC SNR (dB/Hz)
— GALILEO 09 L1 BOC_1_1_DP_MBOC SNR (dB/Hz)	— GALILEO 11 L1 BOC_1_1_DP_MBOC SNR (dB/Hz)
— GALILEO 13 L1 BOC_1_1_DP_MBOC SNR (dB/Hz)	— GALILEO 15 L1 BOC_1_1_DP_MBOC SNR (dB/Hz)
— GALILEO 25 L1 BOC_1_1_DP_MBOC SNR (dB/Hz)	— GALILEO 27 L1 BOC_1_1_DP_MBOC SNR (dB/Hz)
— GALILEO 30 L1 BOC_1_1_DP_MBOC SNR (dB/Hz)	— GALILEO 36 L1 BOC_1_1_DP_MBOC SNR (dB/Hz)
— GALILEO 02 L5E5A BPSK10_PD SNR (dB/Hz)	— GALILEO 05 L5E5A BPSK10_PD SNR (dB/Hz)
— GALILEO 09 L5E5A BPSK10_PD SNR (dB/Hz)	— GALILEO 11 L5E5A BPSK10_PD SNR (dB/Hz)
— GALILEO 13 L5E5A BPSK10_PD SNR (dB/Hz)	— GALILEO 15 L5E5A BPSK10_PD SNR (dB/Hz)
— GALILEO 25 L5E5A BPSK10_PD SNR (dB/Hz)	— GALILEO 27 L5E5A BPSK10_PD SNR (dB/Hz)
— GALILEO 30 L5E5A BPSK10_PD SNR (dB/Hz)	— GALILEO 36 L5E5A BPSK10_PD SNR (dB/Hz)

## Smoothed Trajectory Information

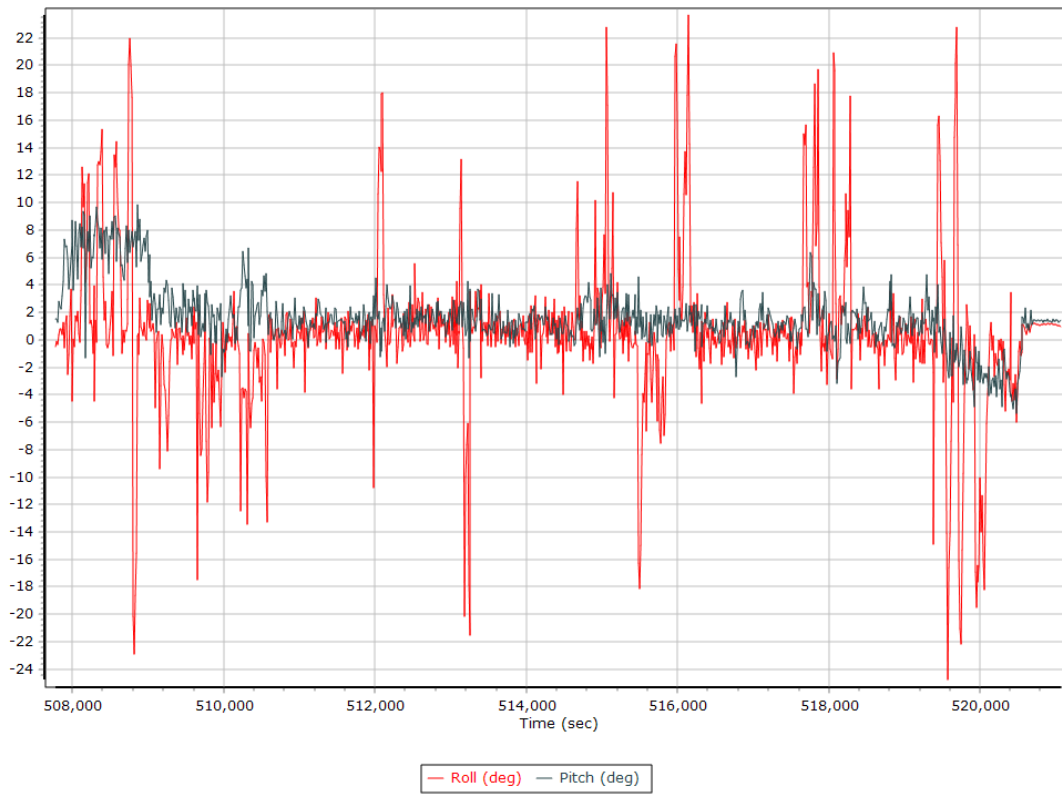
### Top View



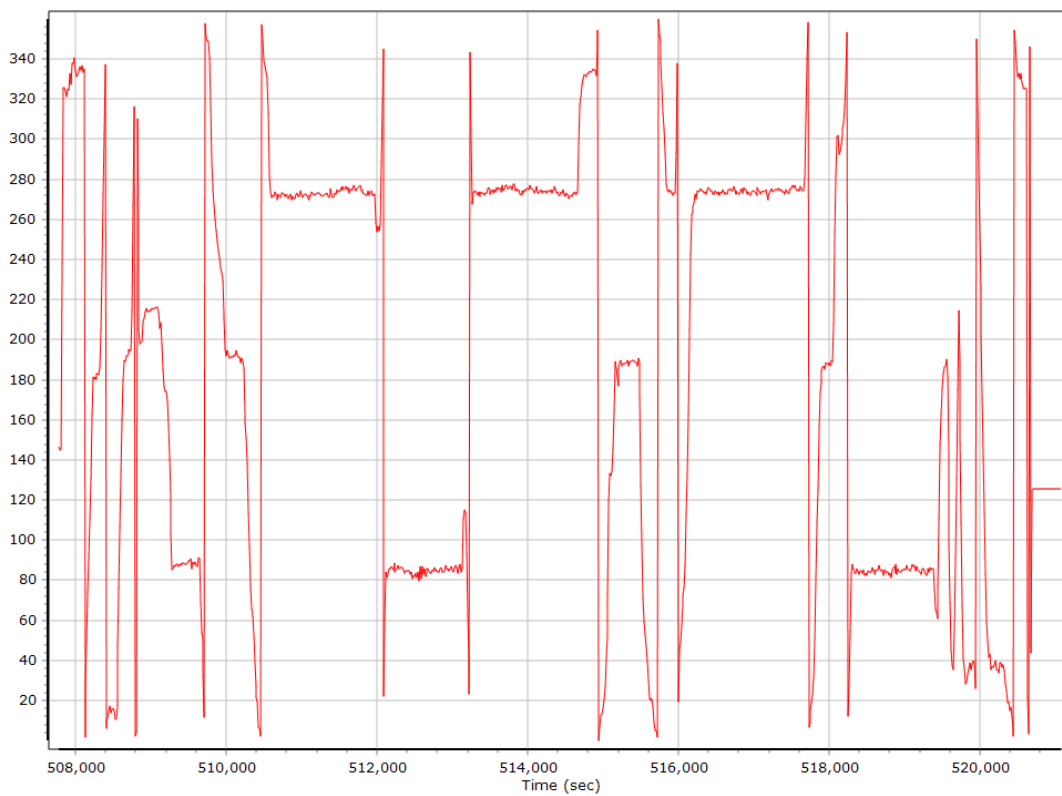
### Altitude



## Roll/Pitch

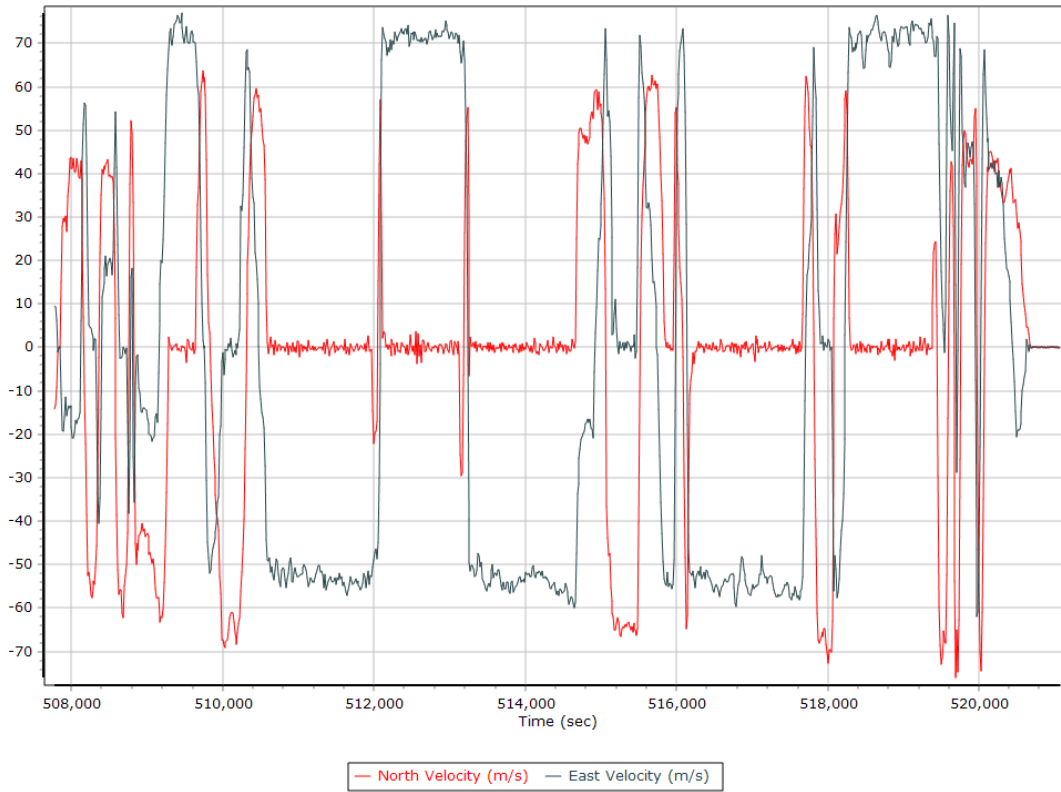


## Heading

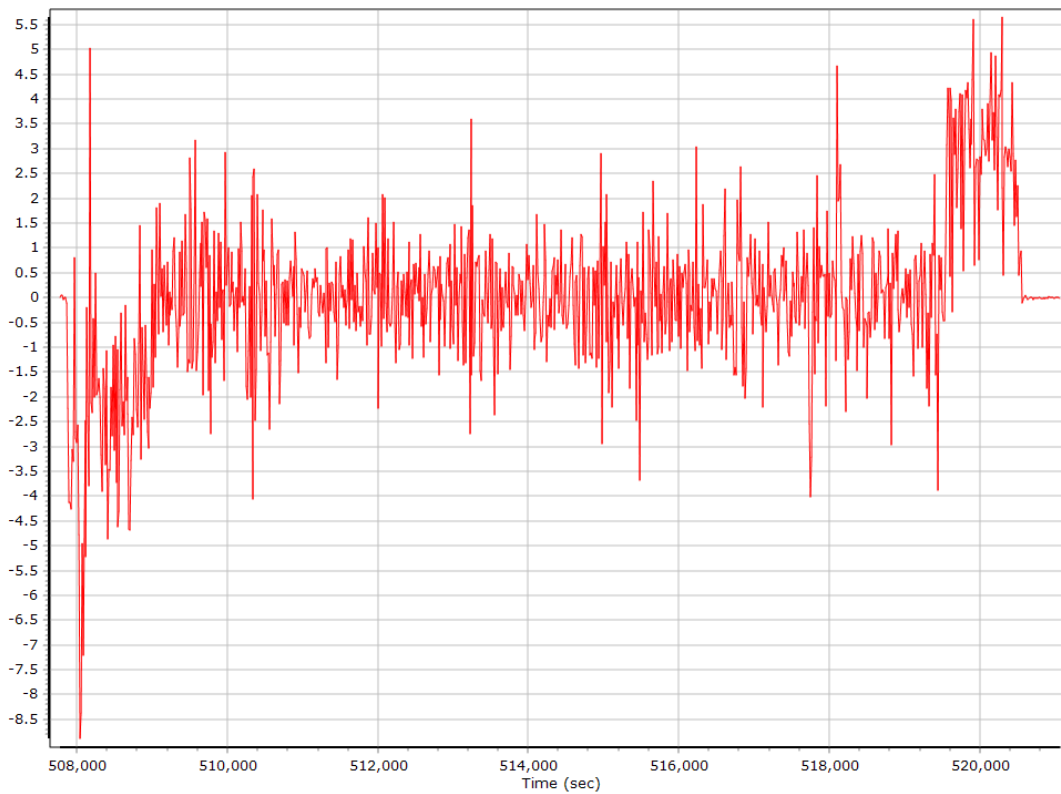




## North/East Velocity

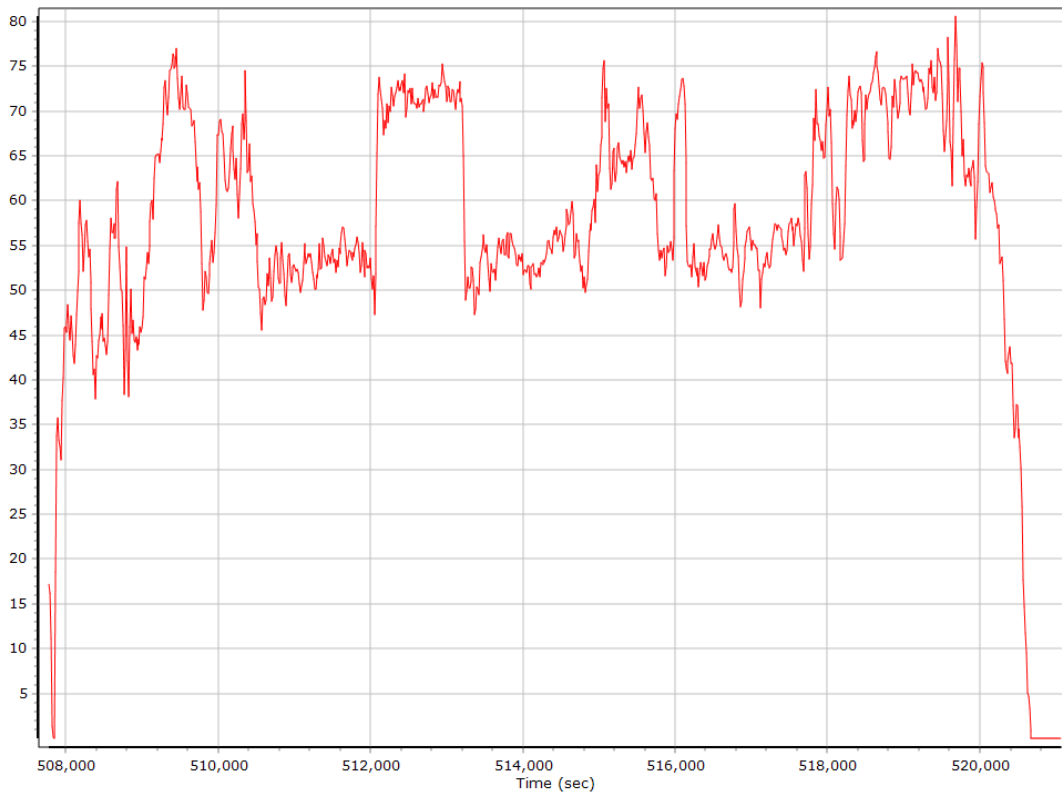


## Down Velocity

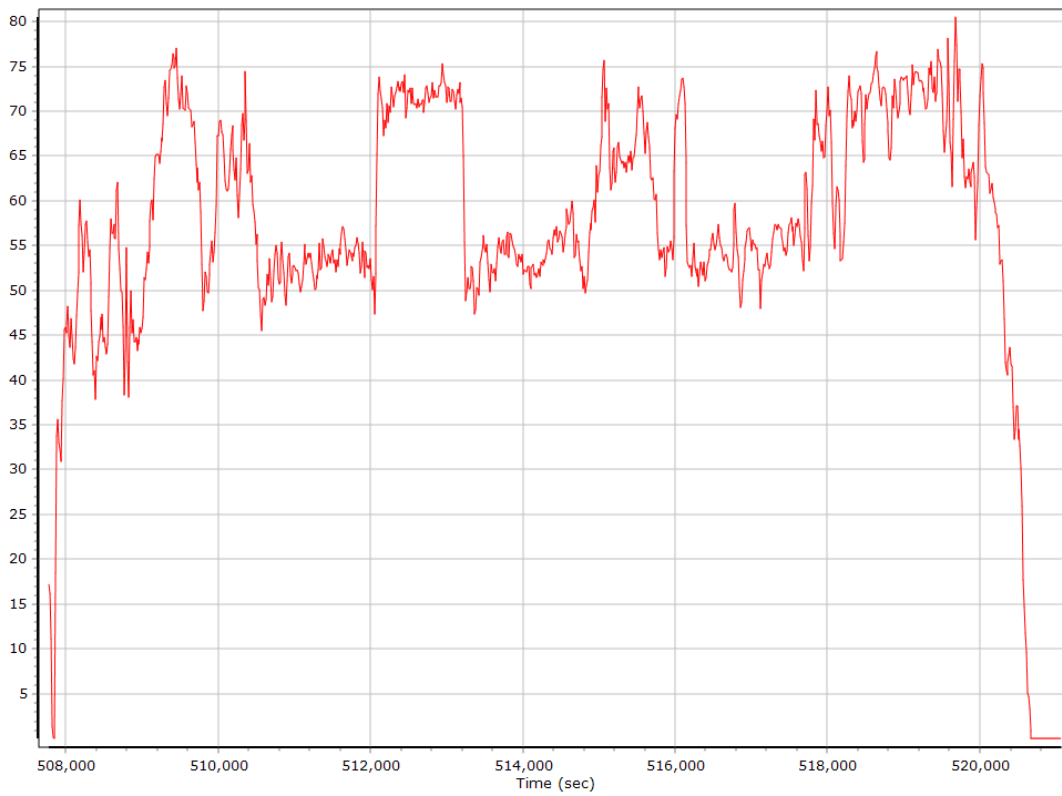




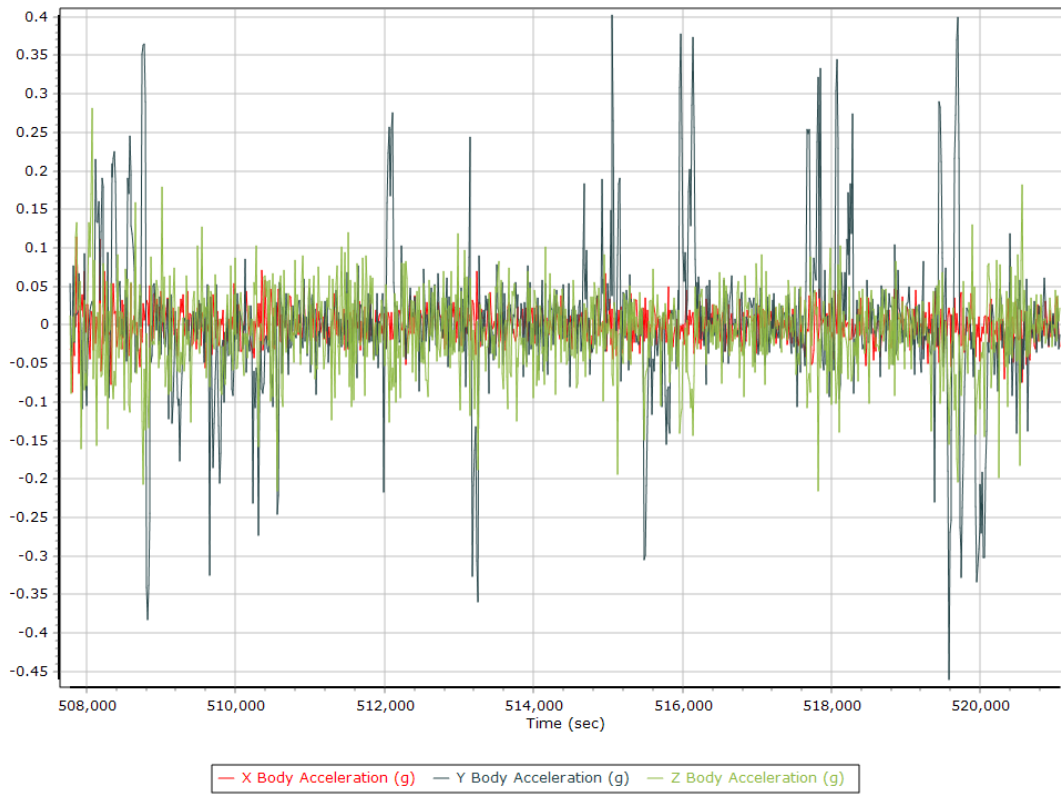
## Total Speed



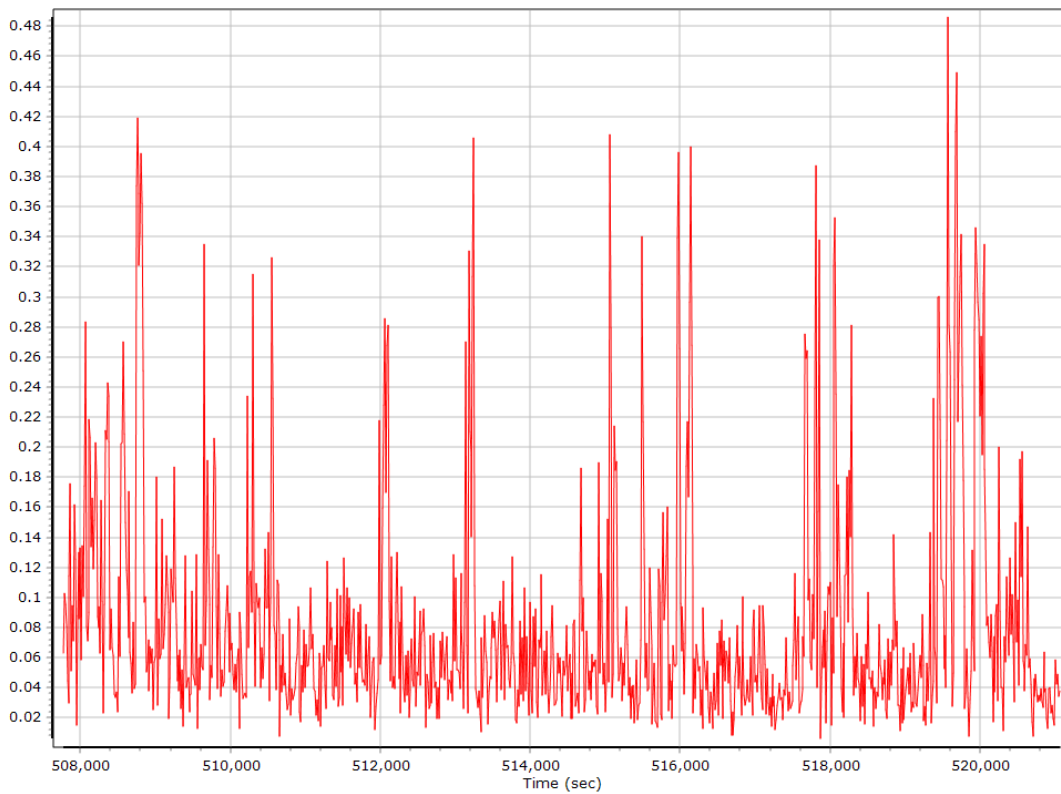
## Ground Speed



## Body Acceleration



## Total Body Acceleration

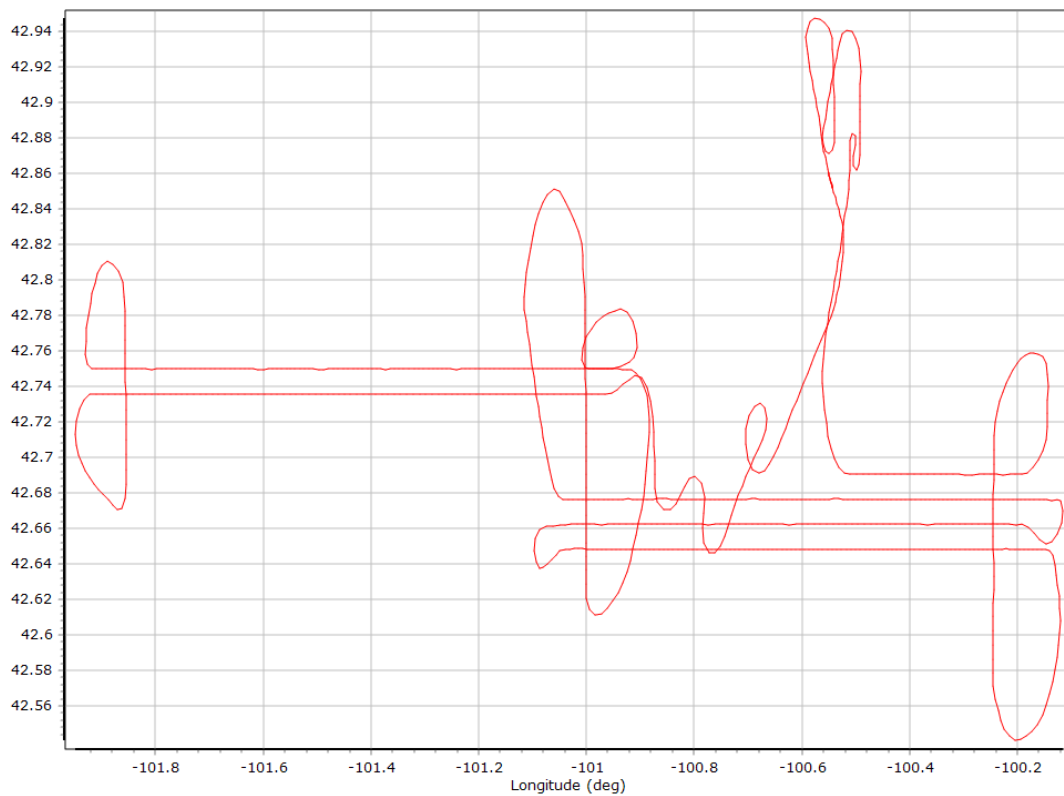


## Body Angular Rate

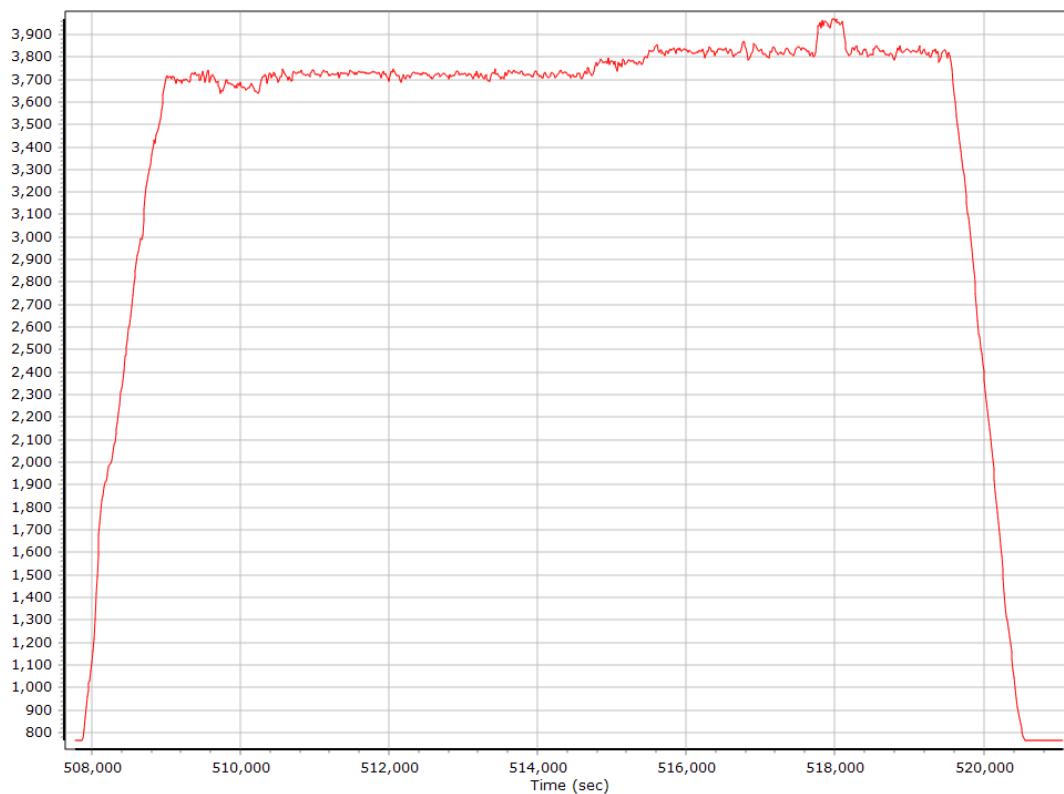


## Forward Processed Trajectory Information

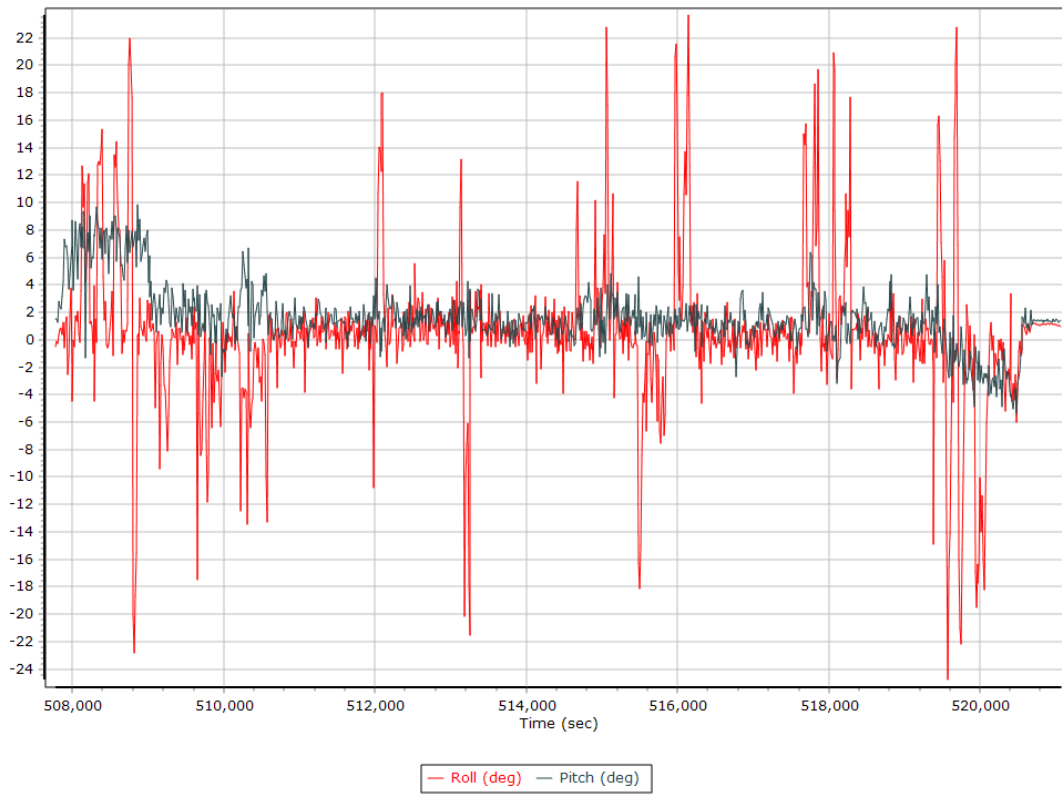
### Top View



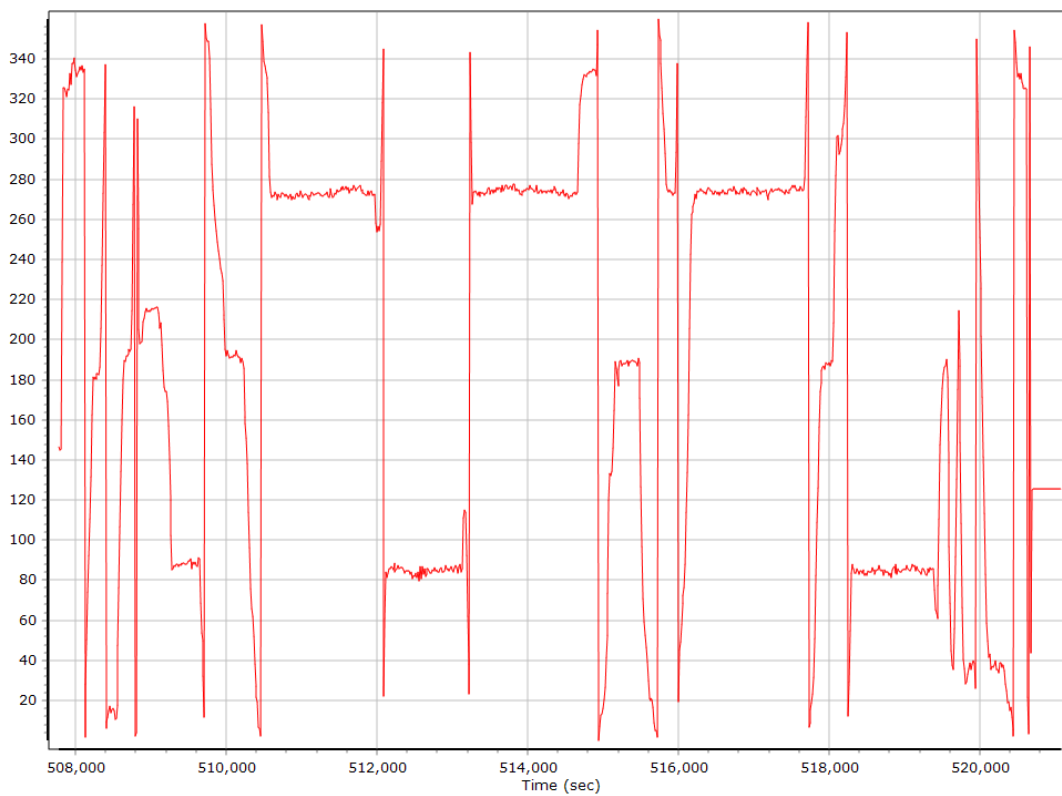
### Altitude



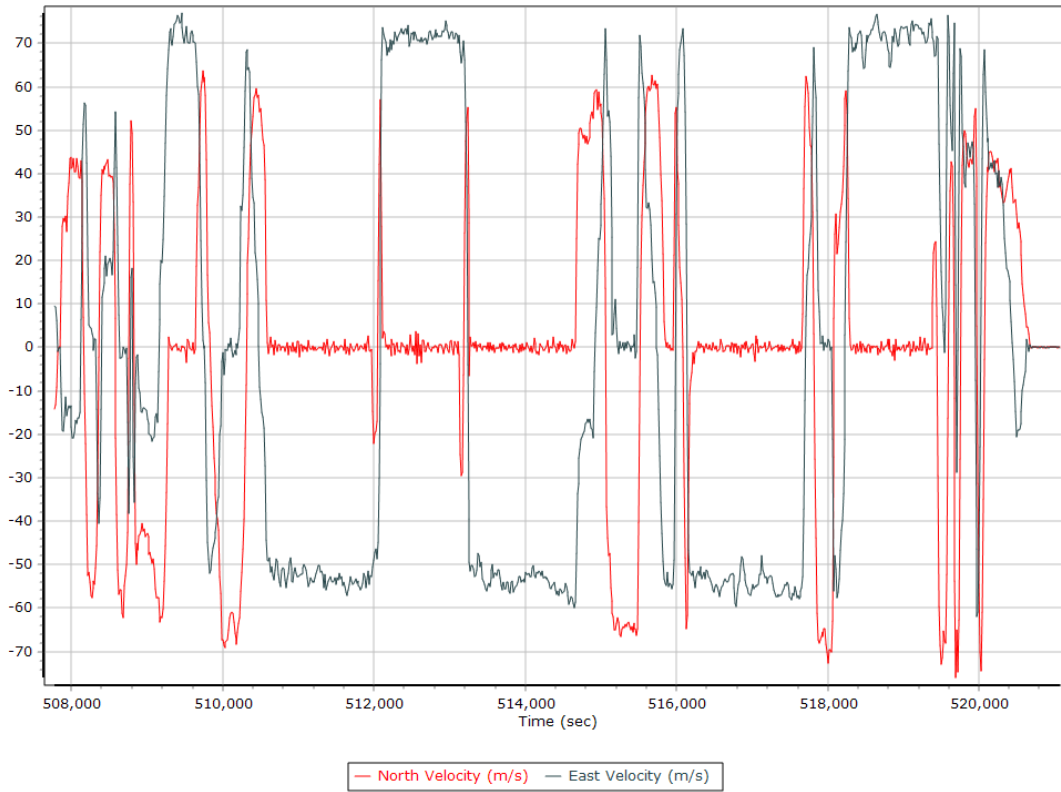
## Roll/Pitch



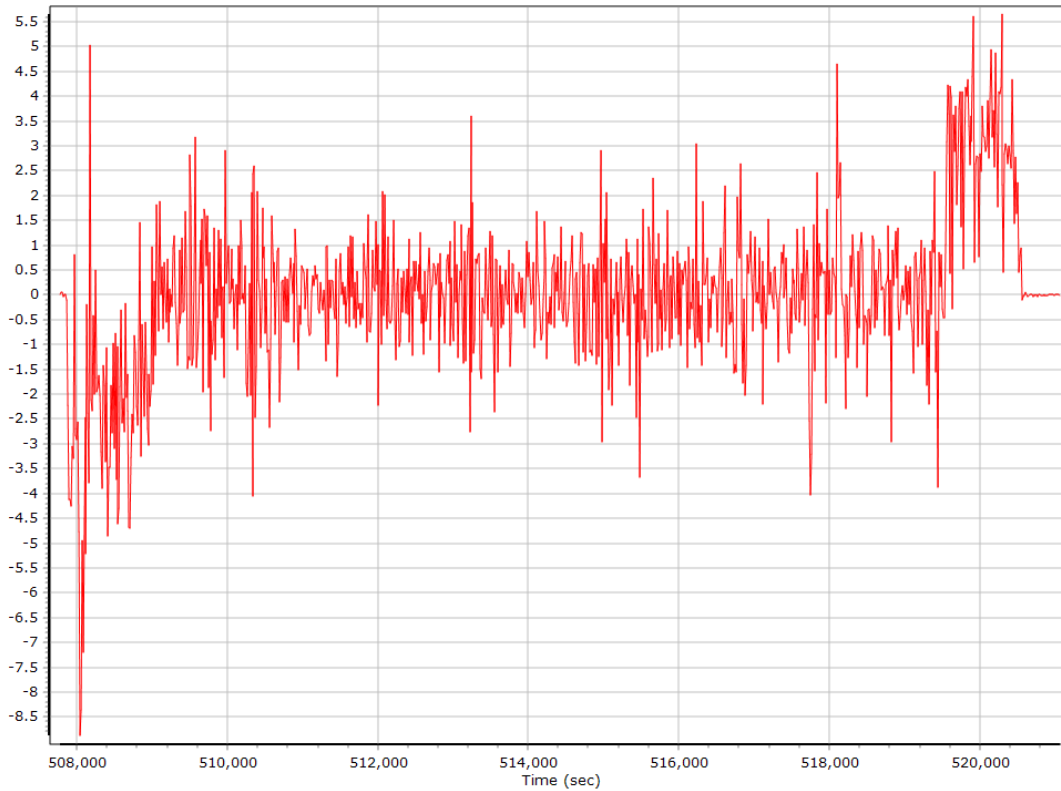
## Heading



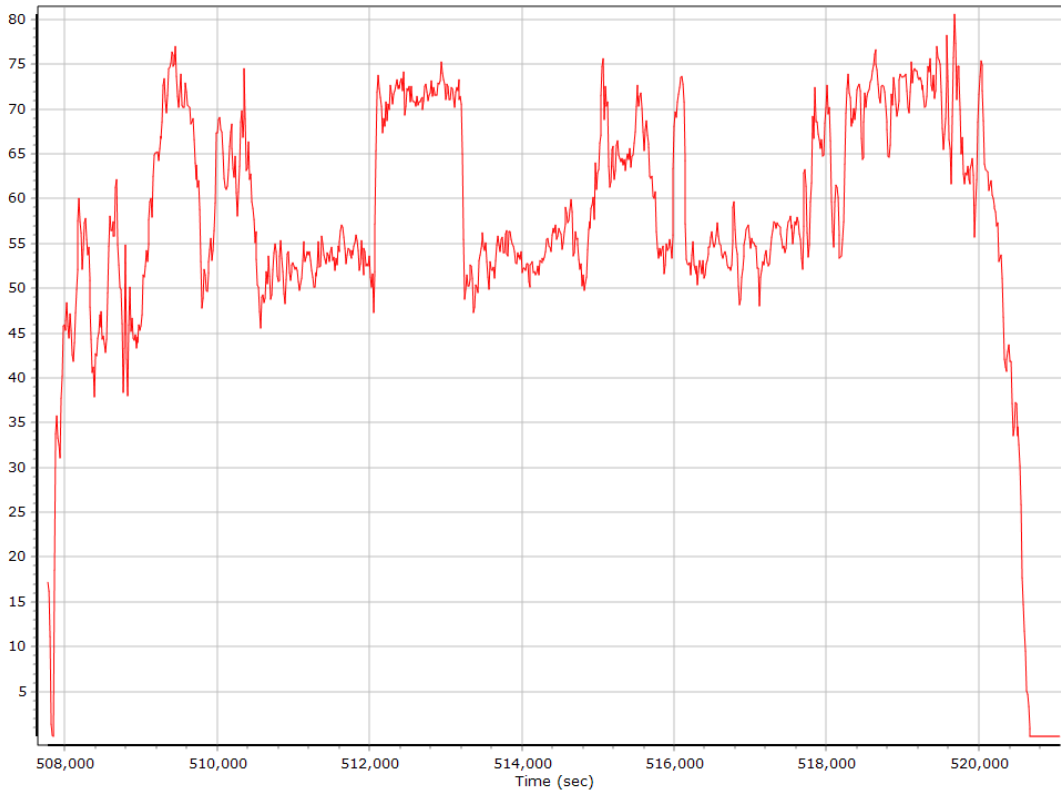
## North/East Velocity



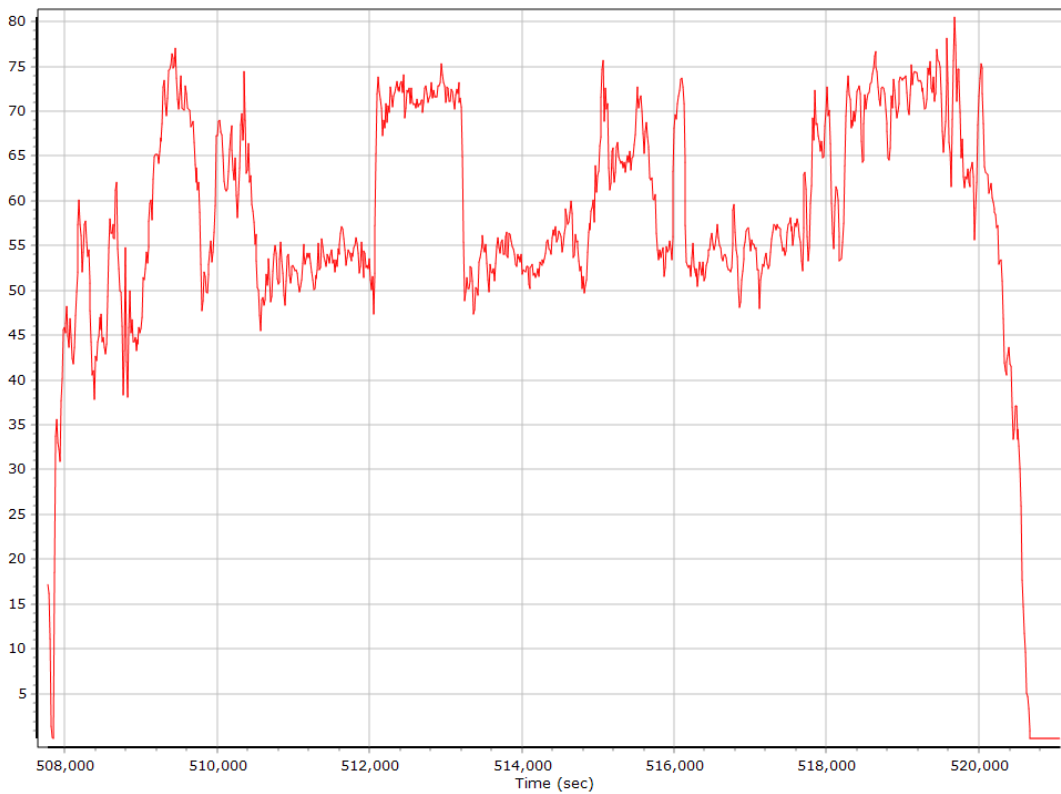
## Down Velocity



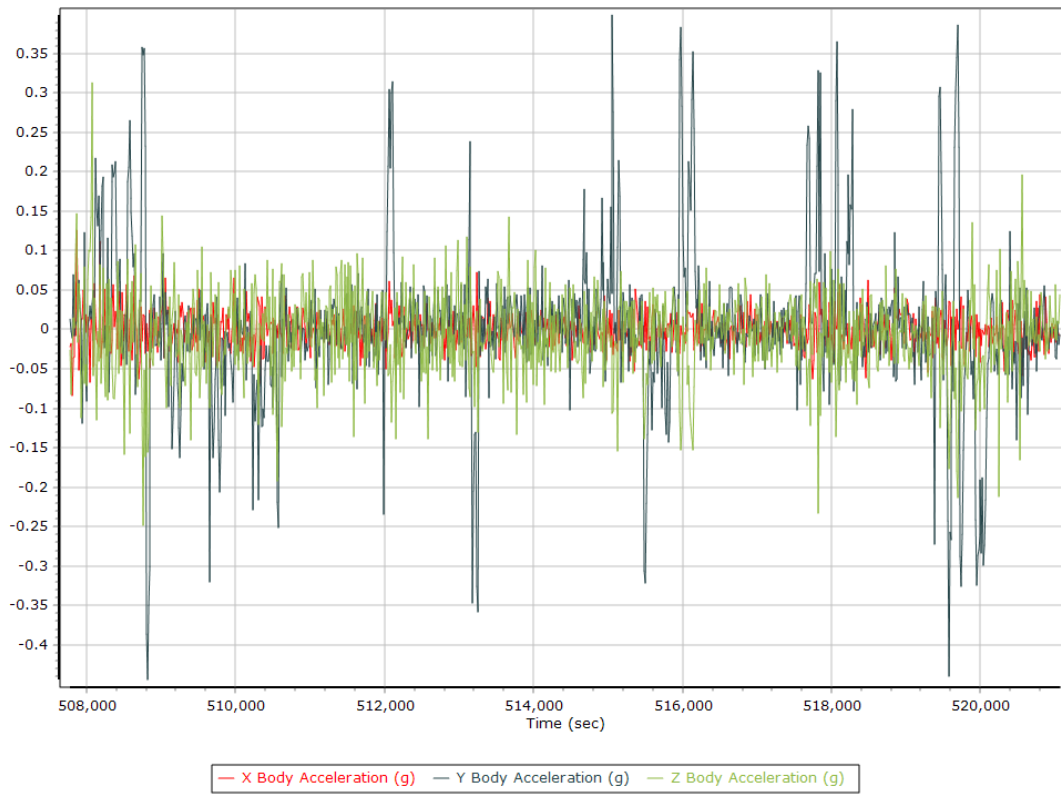
## Total Speed



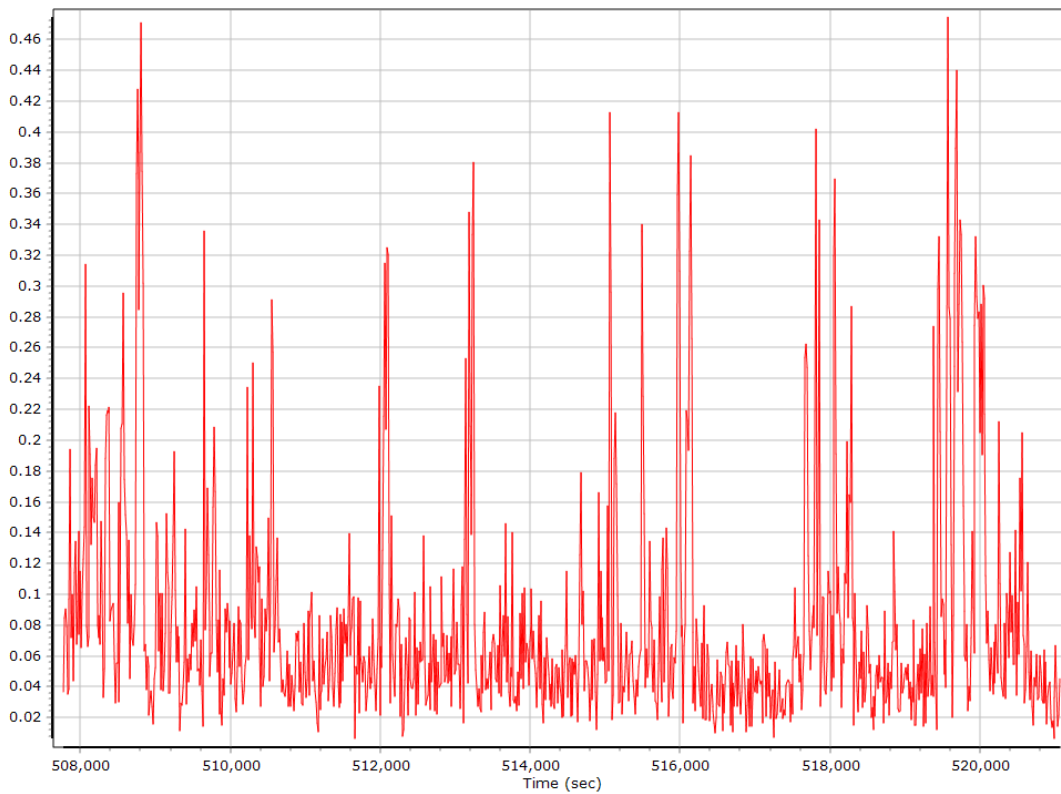
## Ground Speed



## Body Acceleration

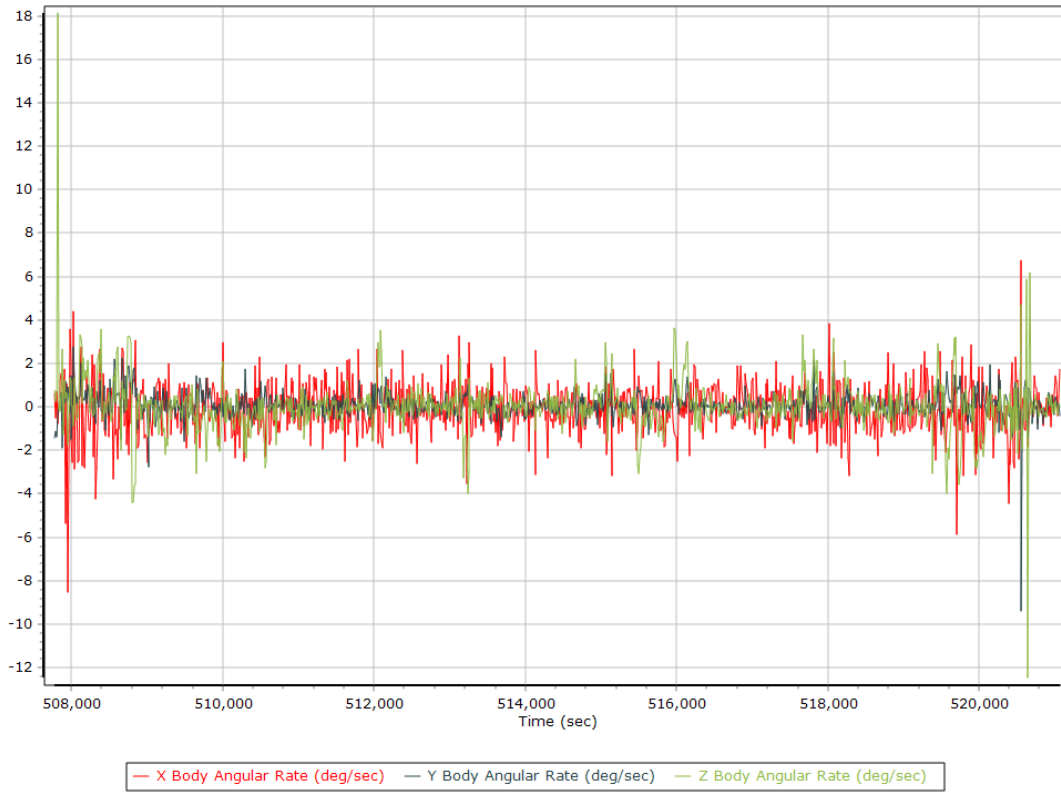


## Total Body Acceleration





## Body Angular Rate

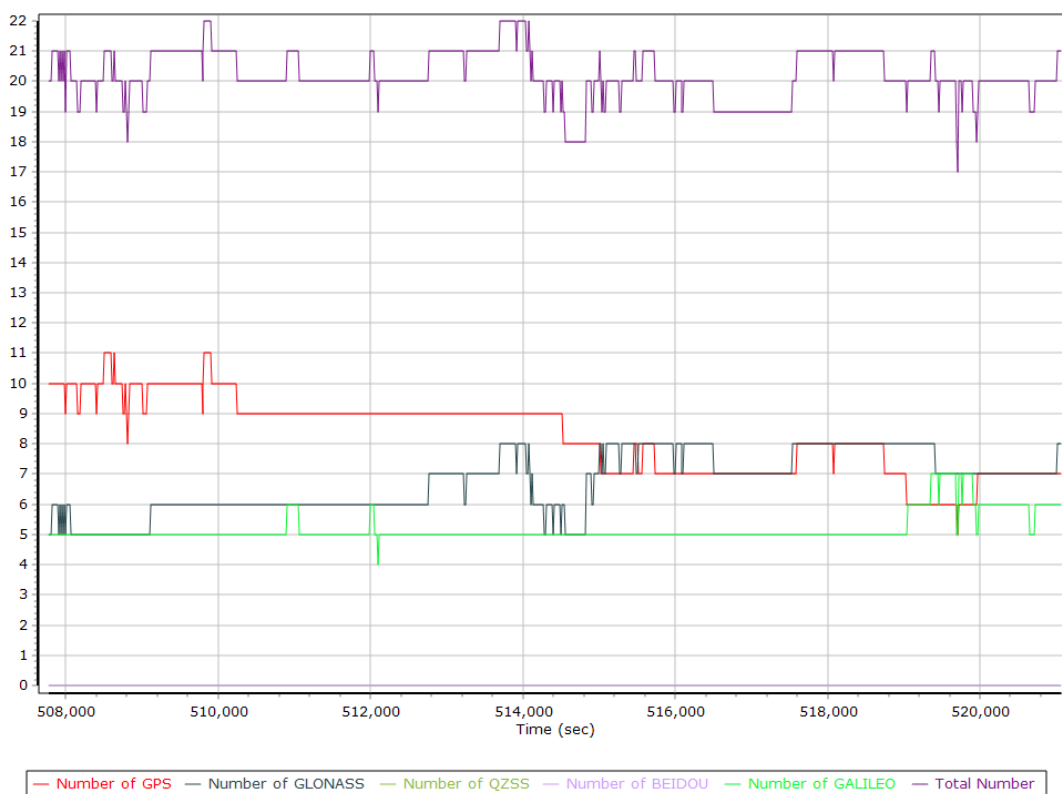


## GNSS QC

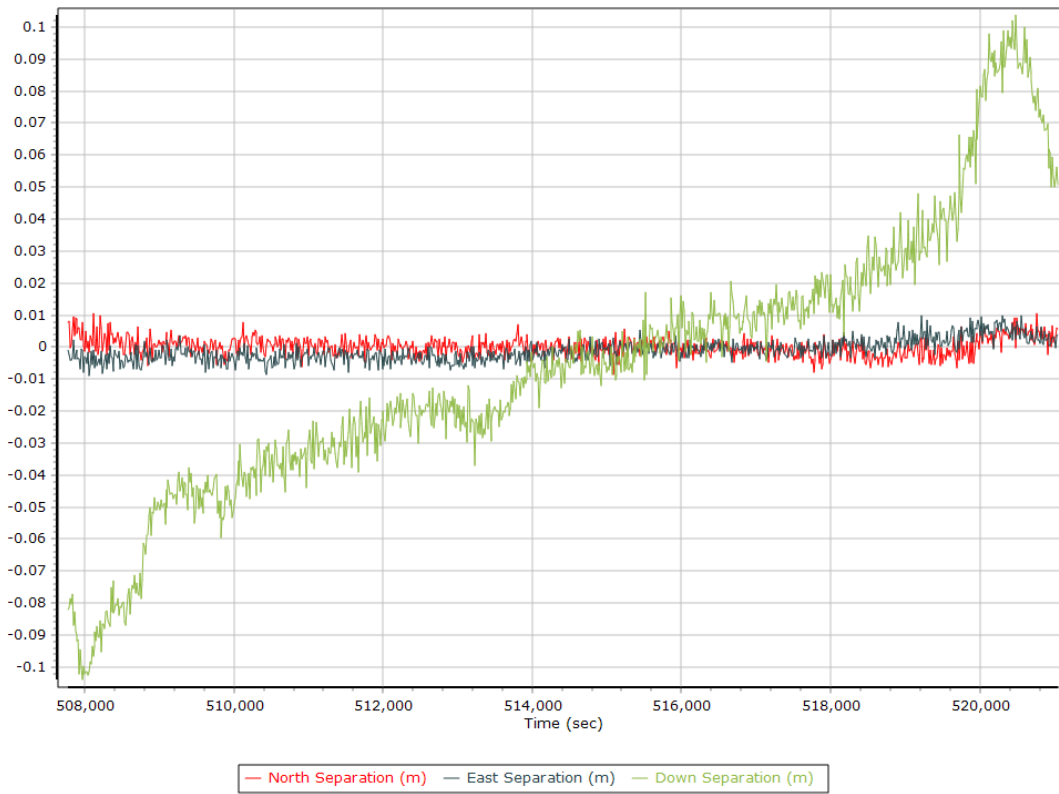
### GNSS QC Statistics

Statistics	Min	Max	Mean
Baseline length (km)	0.00	0.00	
Number of GPS SV	5	11	8
Number of GLONASS SV	0	8	7
Number of QZSS SV	0	0	0
Number of BEIDOU SV	0	0	0
Number of GALILEO SV	4	7	5
Total number of SV	15	22	20
PDOP	1.00	1.77	1.17
QC Solution Gaps	0.00	0.00	
Solution Type	Fixed	Float	No solution
Epoch (sec)	13762.00	0.00	0.00
Percentage	100.00	0.00	0.00

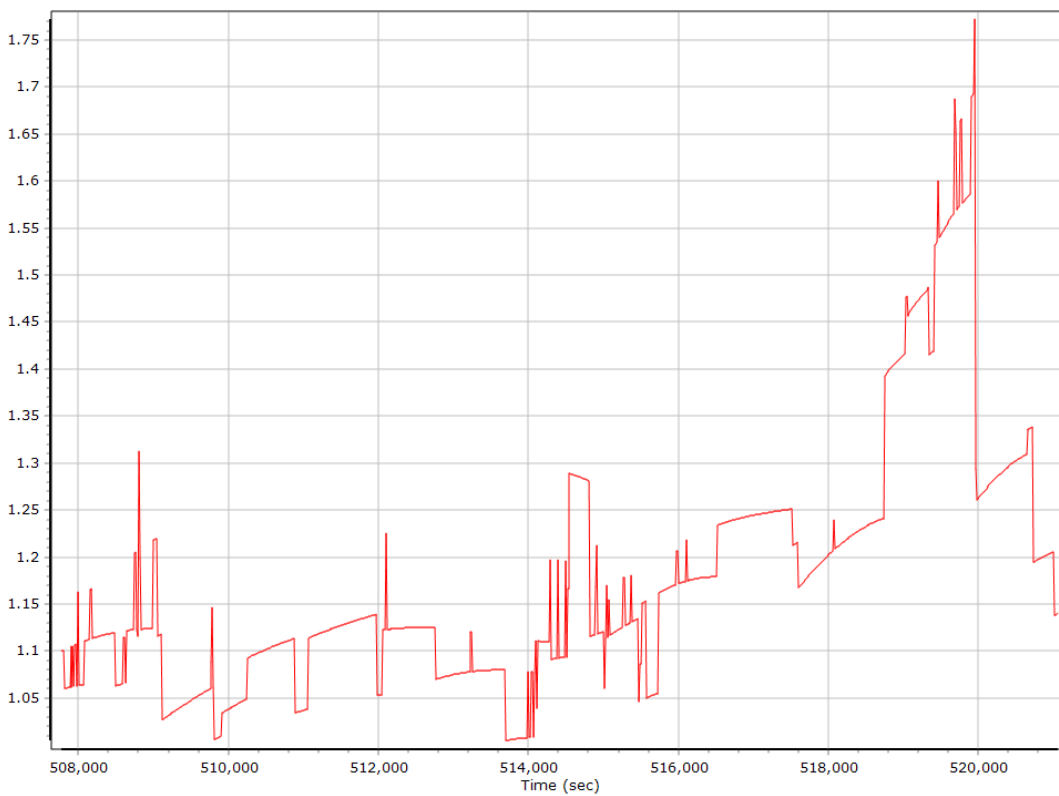
### Num SVs in solution



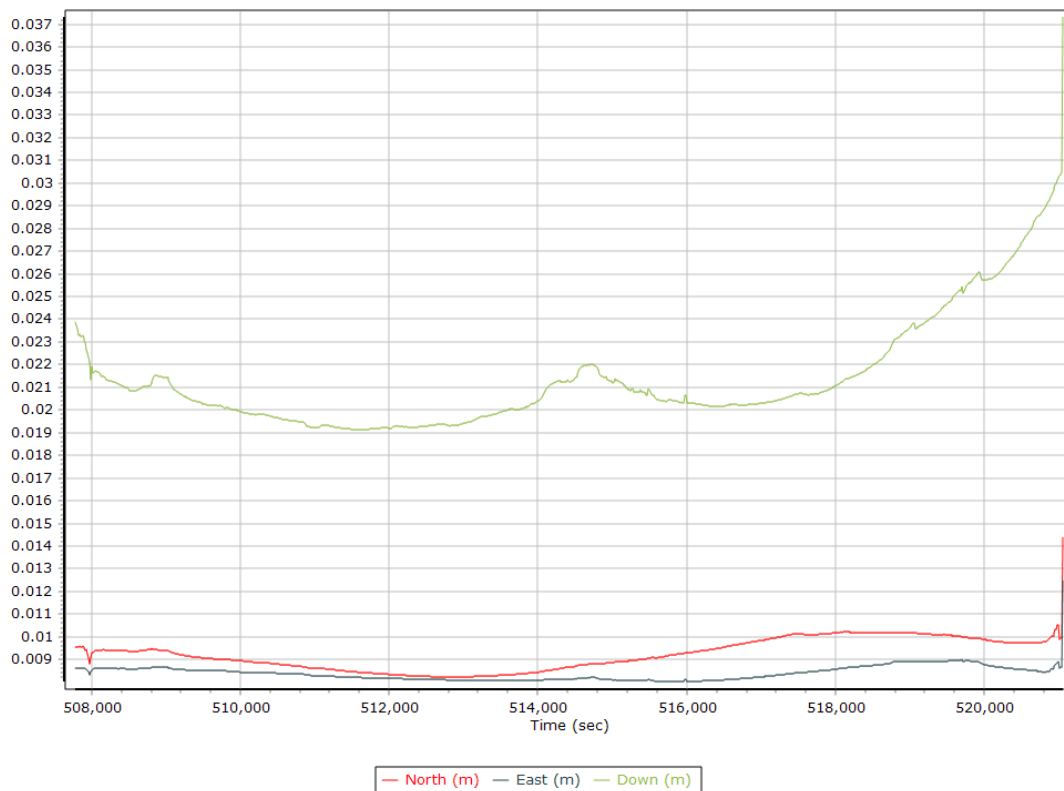
### Forward/Reverse Separation



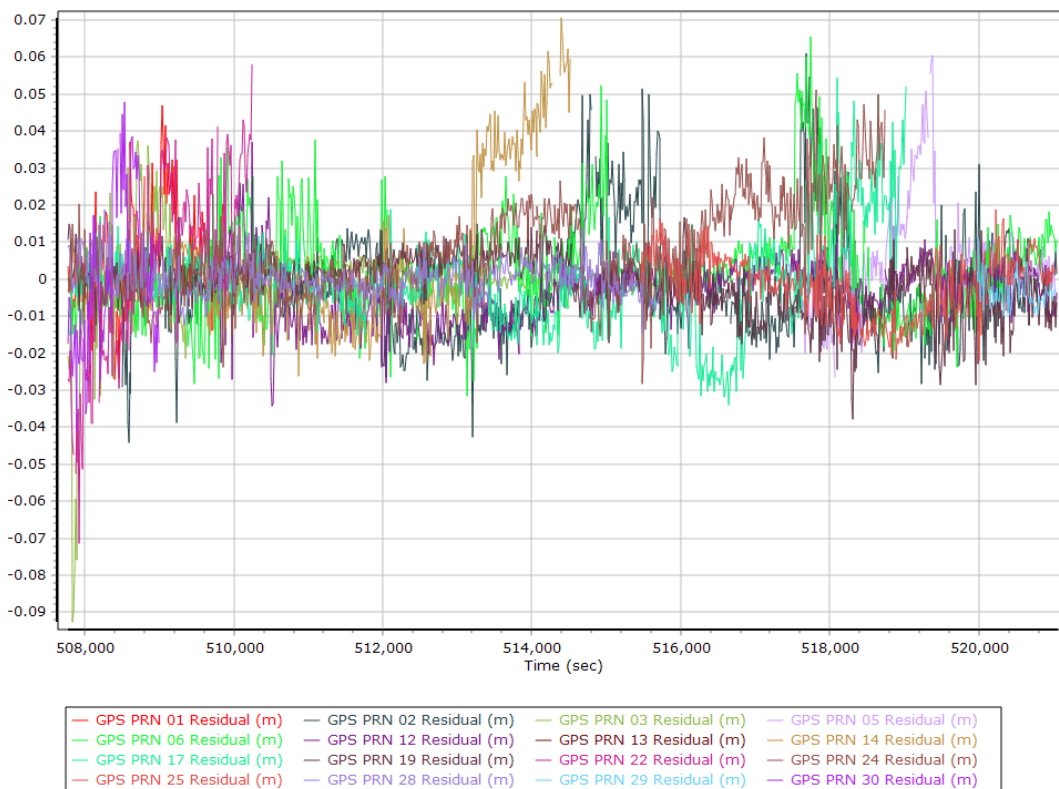
### PDOP



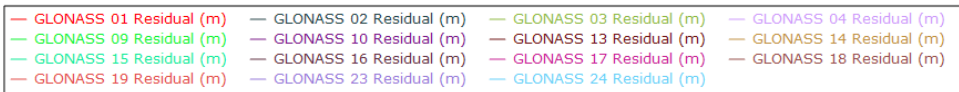
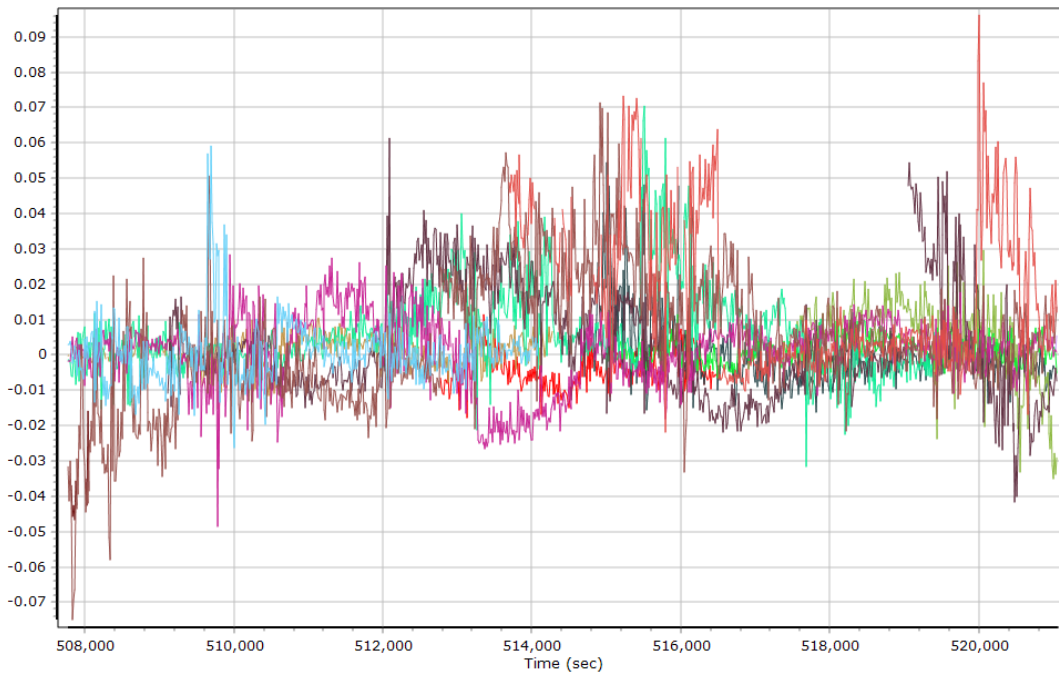
## Estimated Position Accuracy



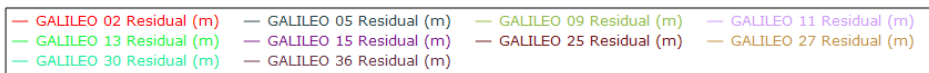
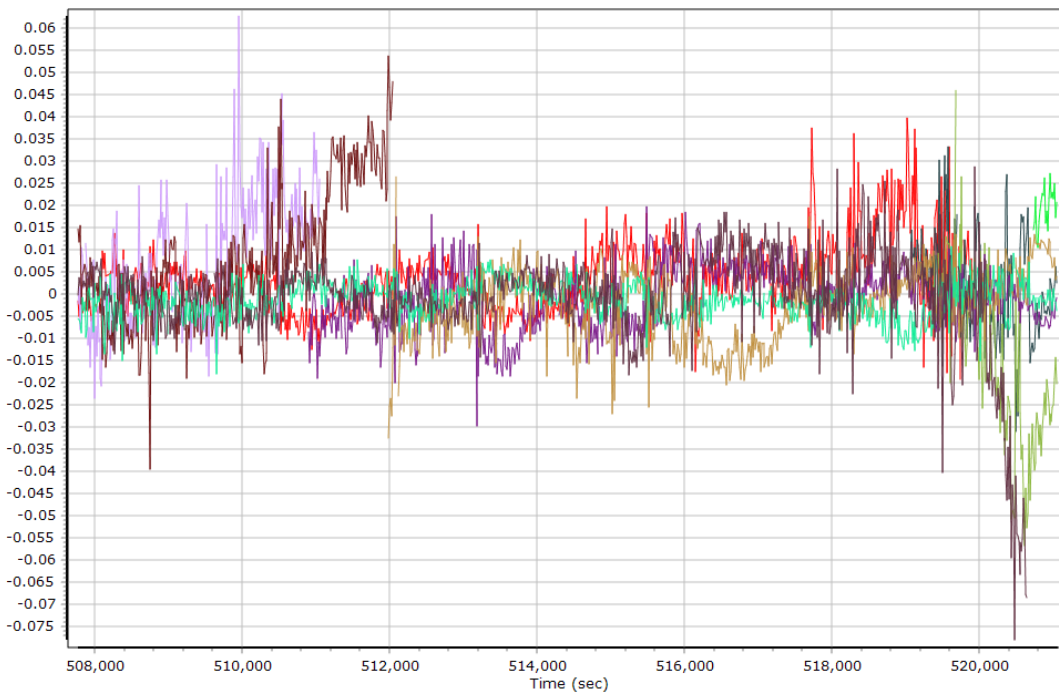
## GPS Residuals



## GLONASS Residuals



## GALILEO Residuals



## GNSS-Inertial Processor Configuration

Processing mode	IN-Fusion PP-RTX		
Stabilized mount	False		
Processing start time	507299.000 (04/02/2021 20:54:59)		
Processing end time	521073.000 (04/03/2021 00:44:33)		
Initial attitude source	Real-Time VNAV/RNAV Attitude		
IMU Sensor Context	Processing with Onboard IMU		
Reference to IMU lever arm (m)	0.000	0.000	0.000
Reference to IMU mounting angles (deg)	0.000	0.000	180.000
Reference to Primary GNSS lever arm (m)	0.058	-0.131	-0.943
Reference to Primary GNSS lever arm std dev (m)	0.030	0.030	0.030
Aircraft to Reference mounting angles (deg)	0.000	0.000	0.000

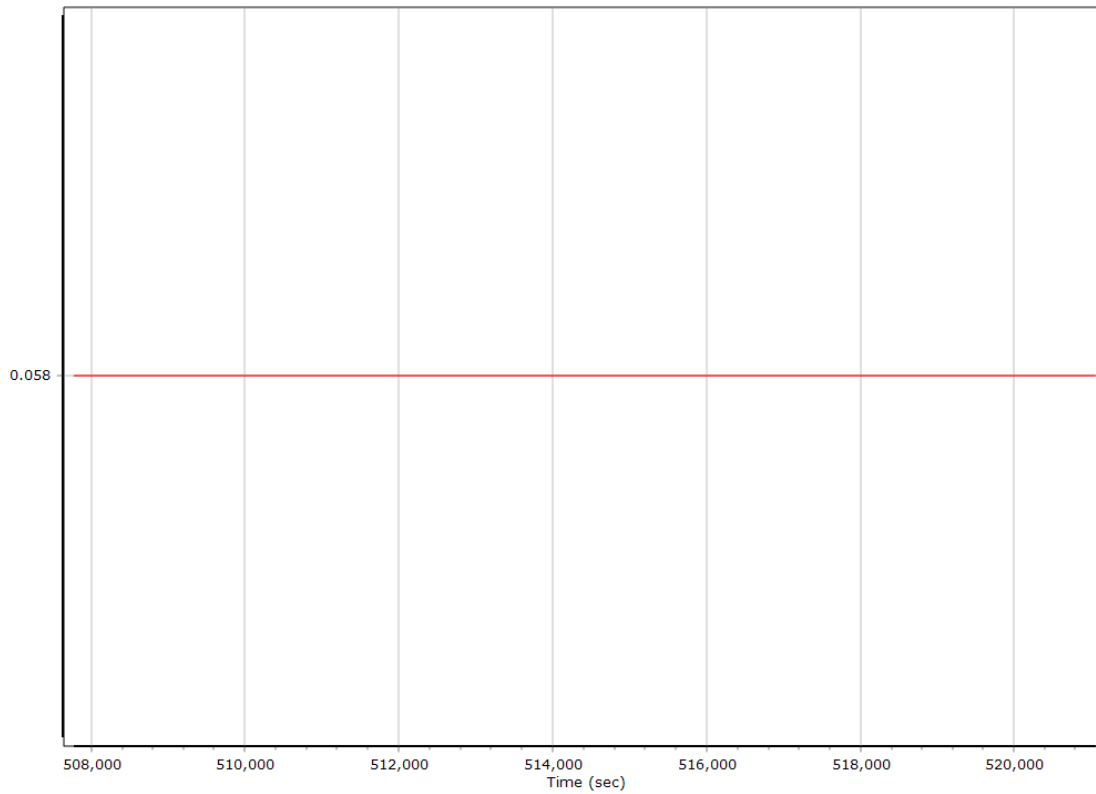
## Calibrated Installation Parameters

### Reference-Primary GNSS Lever Arm (m)

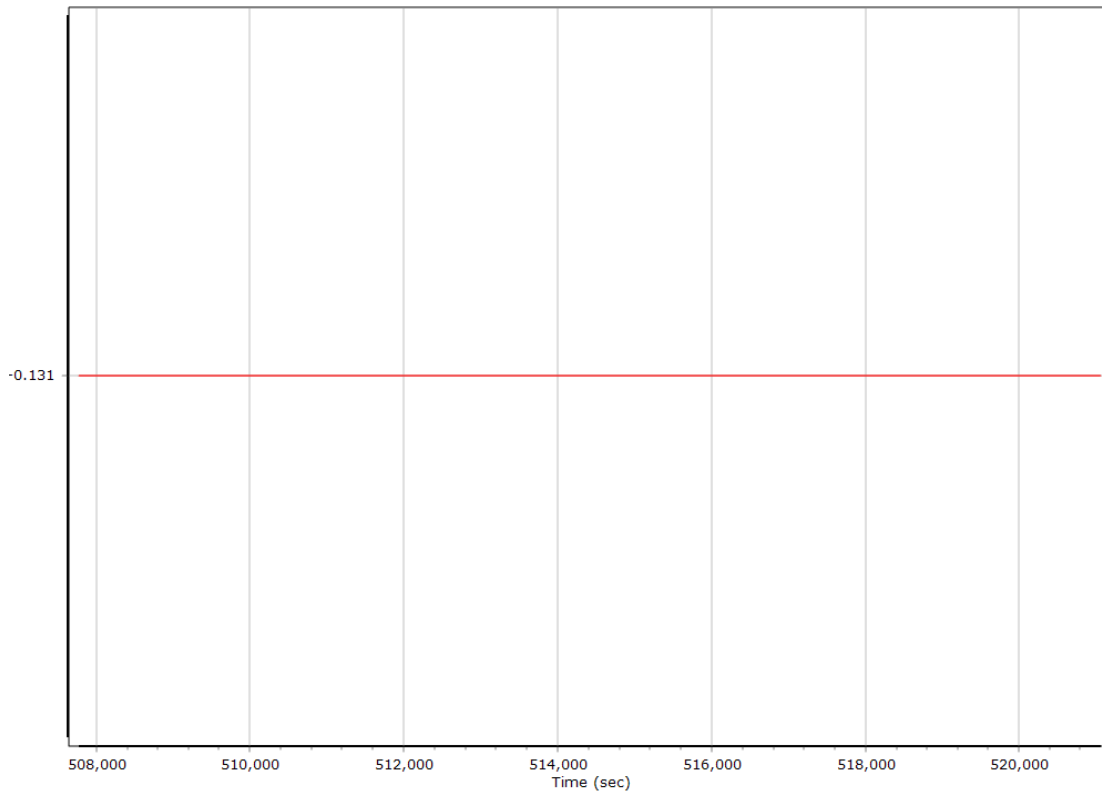
#### Reference-Primary GNSS Lever Arm Automatic Calibration Results

Original Reference to Primary GNSS lever arm (m)	0.049	-0.144	-0.939
Iteration 1 Reference to Primary GNSS lever arm (m)	0.060	-0.128	-0.944
Iteration 2 Reference to Primary GNSS lever arm (m)	0.058	-0.131	-0.943
Primary GNSS Lever Arm In use	Iteration 2		

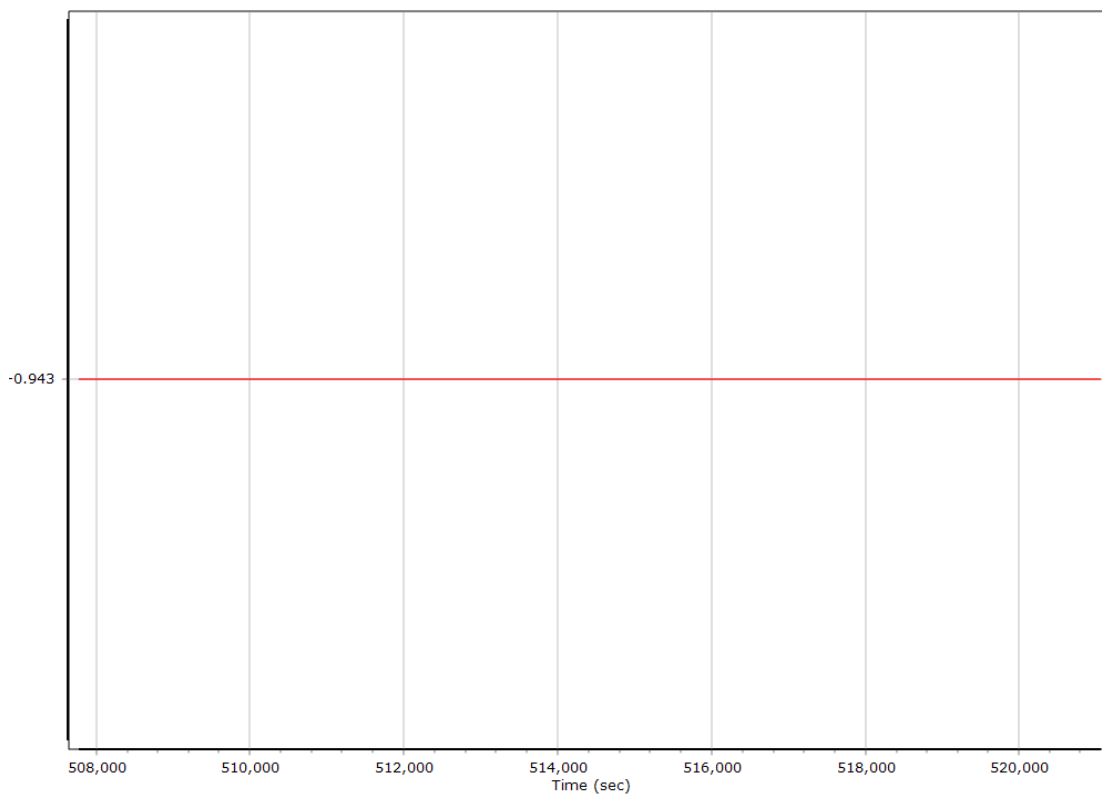
### X Reference-Primary GNSS Lever Arm (m)



### Y Reference-Primary GNSS Lever Arm (m)

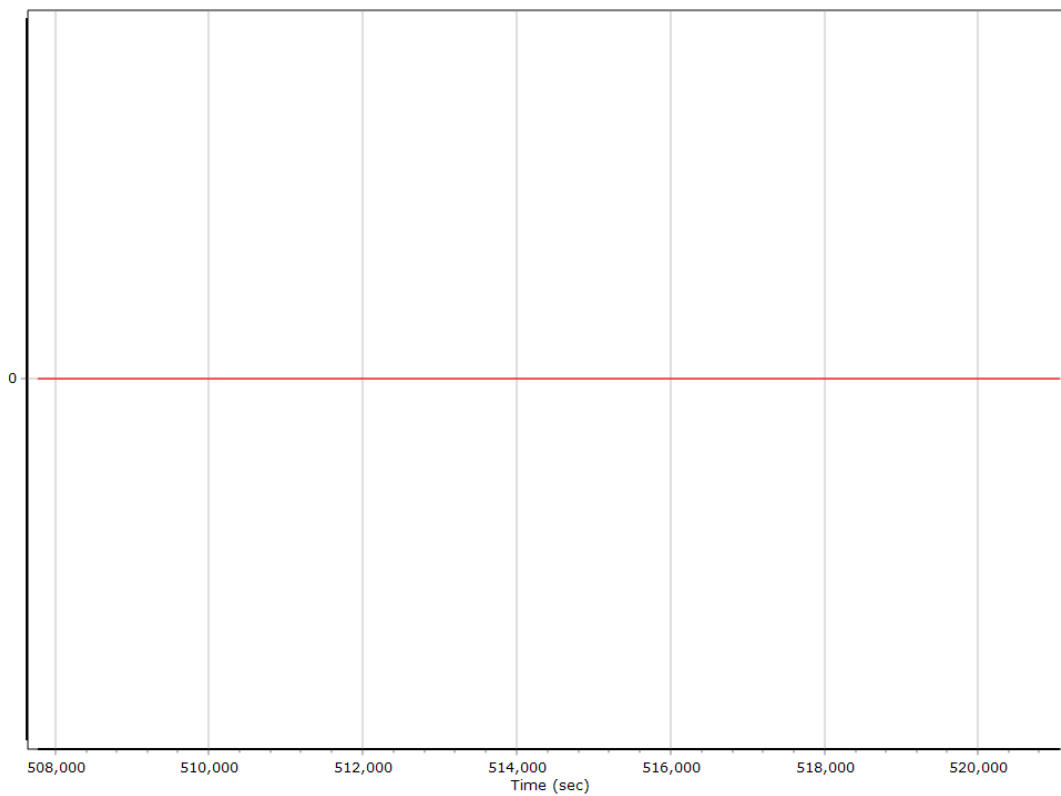


### Z Reference-Primary GNSS Lever Arm (m)





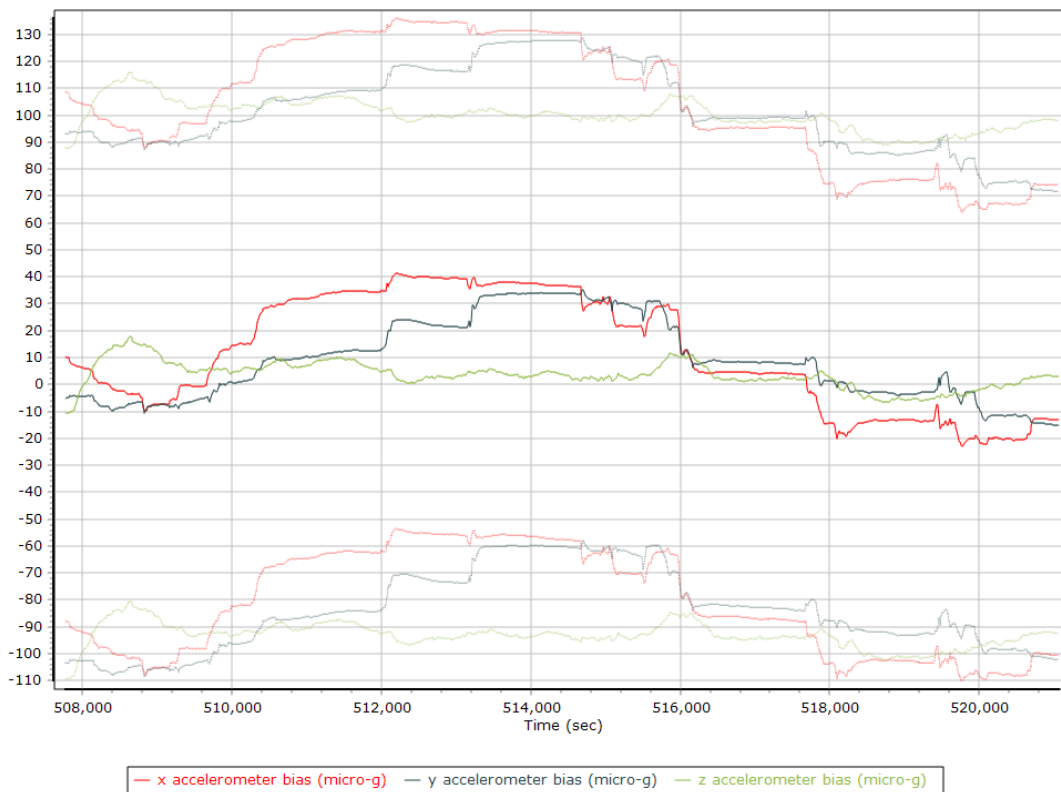
### Reference-Primary GNSS Lever Arm Figure of Merit



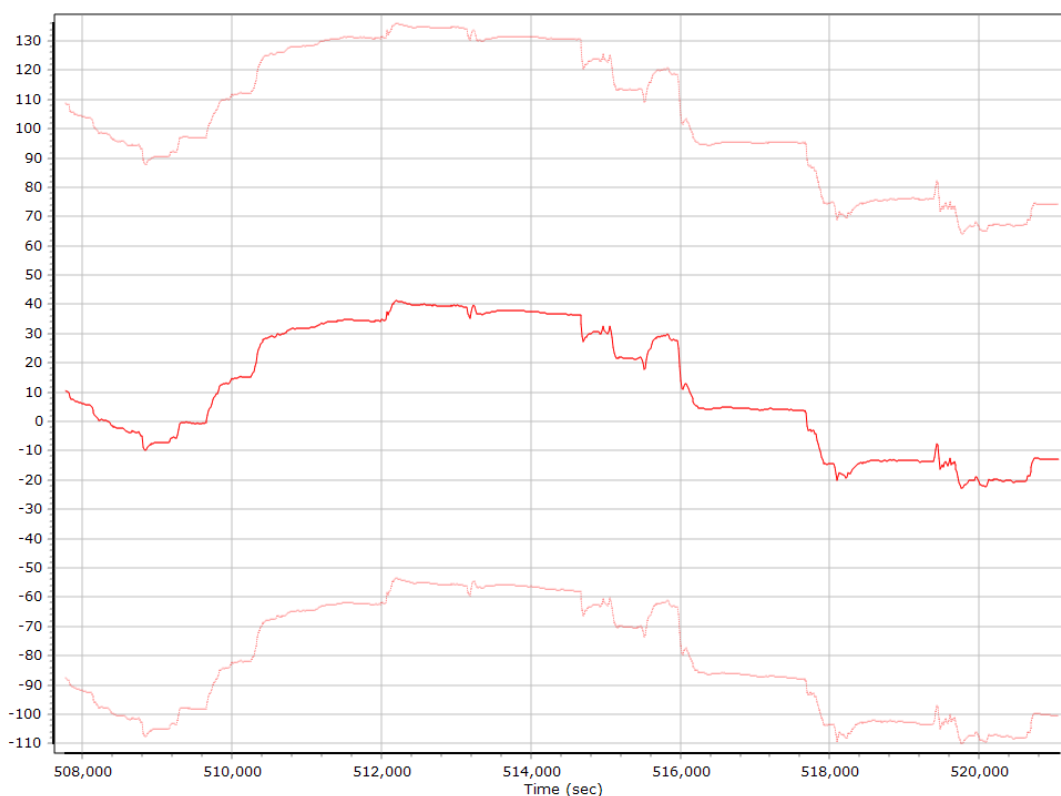
## IN-Fusion QC

### Forward Processed Estimated Errors, Reference Frame

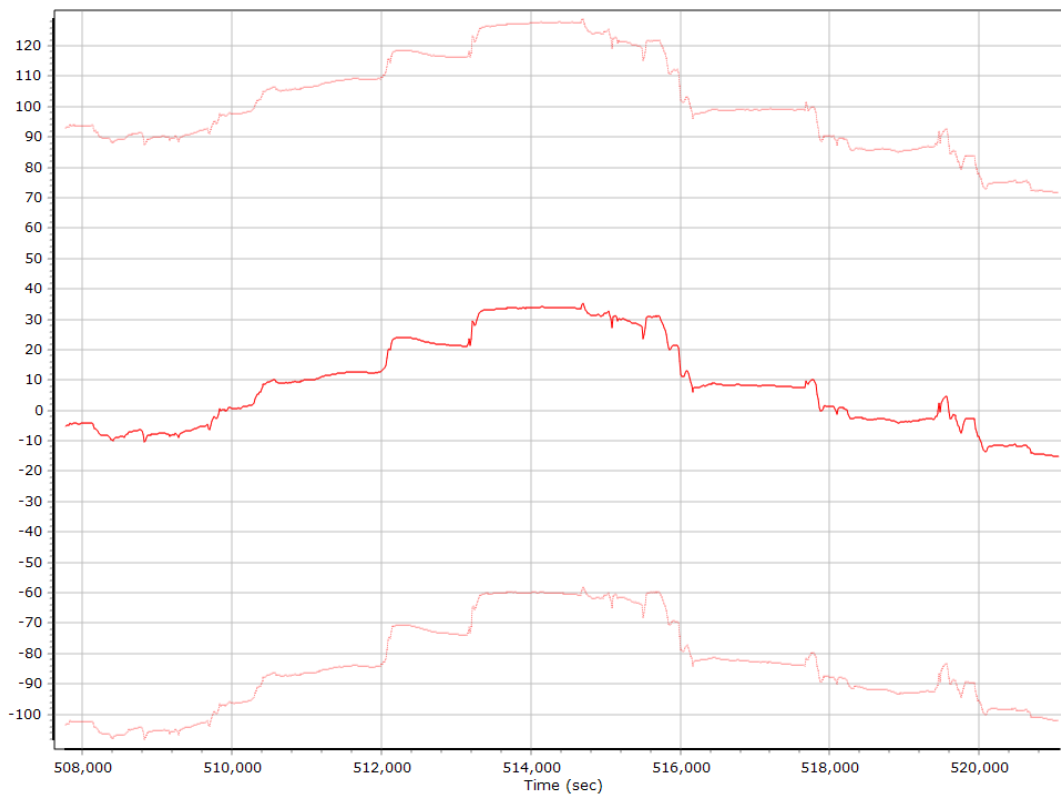
#### Accelerometer Bias (micro-g)



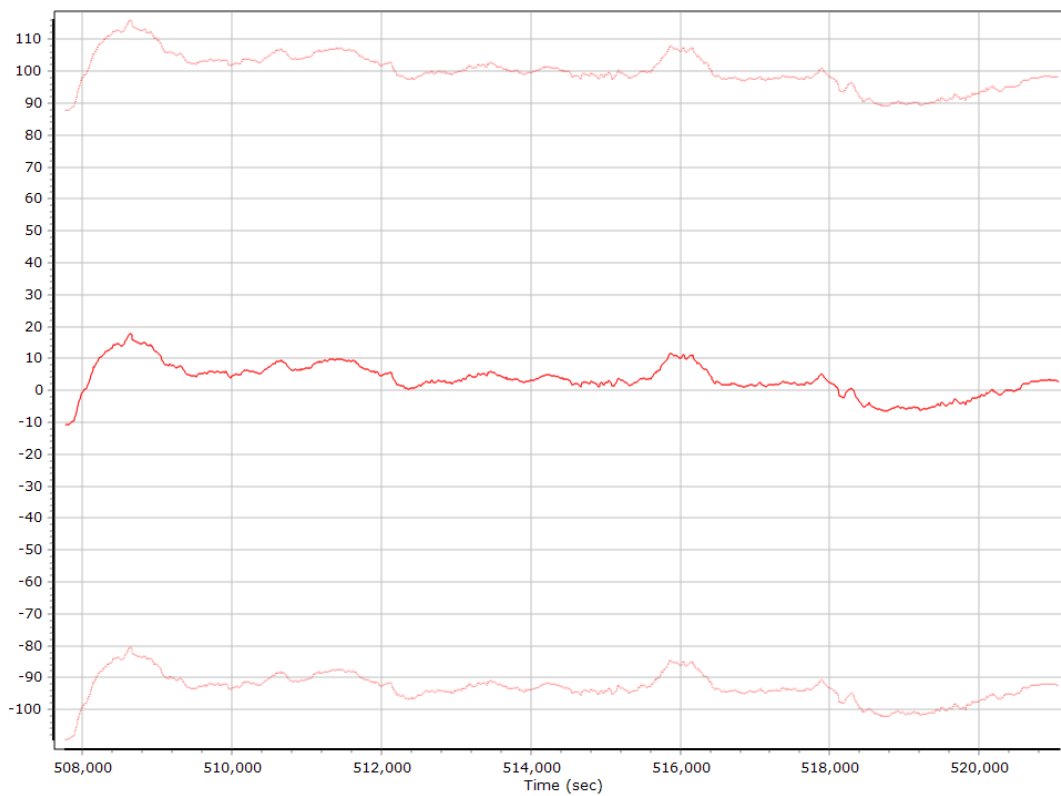
#### X Accelerometer Bias (micro-g)



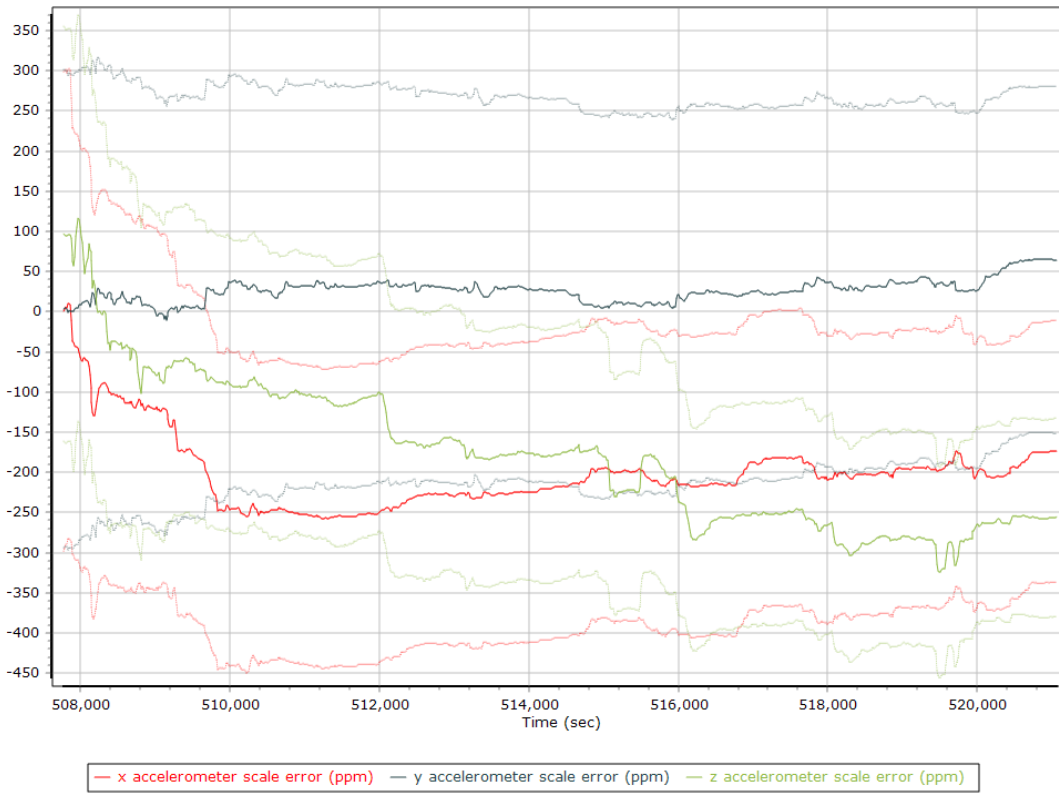
### Y Accelerometer Bias (micro-g)



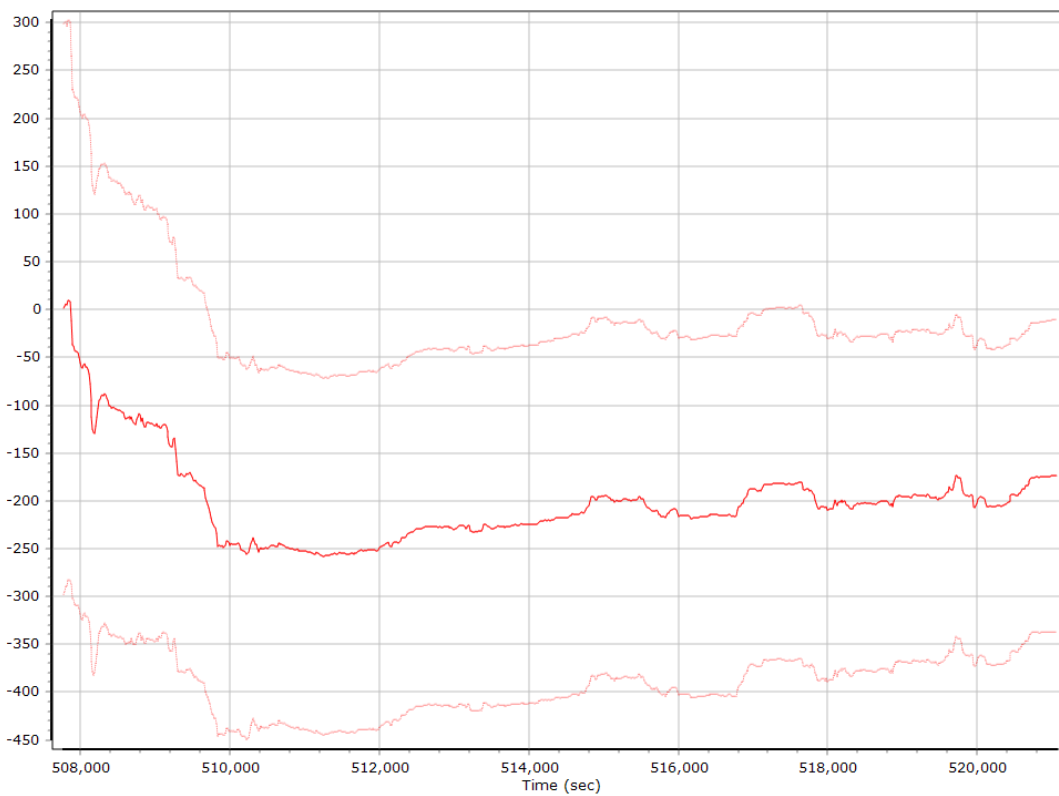
### Z Accelerometer Bias (micro-g)



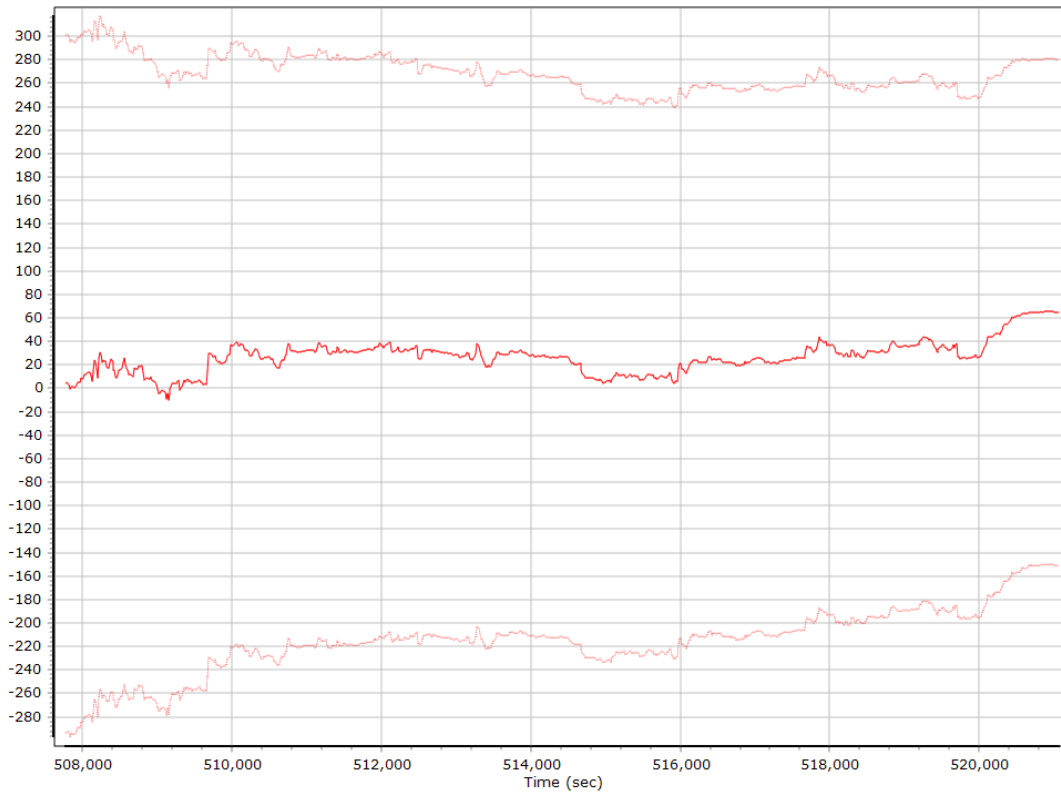
### Accelerometer Scale Error (ppm)



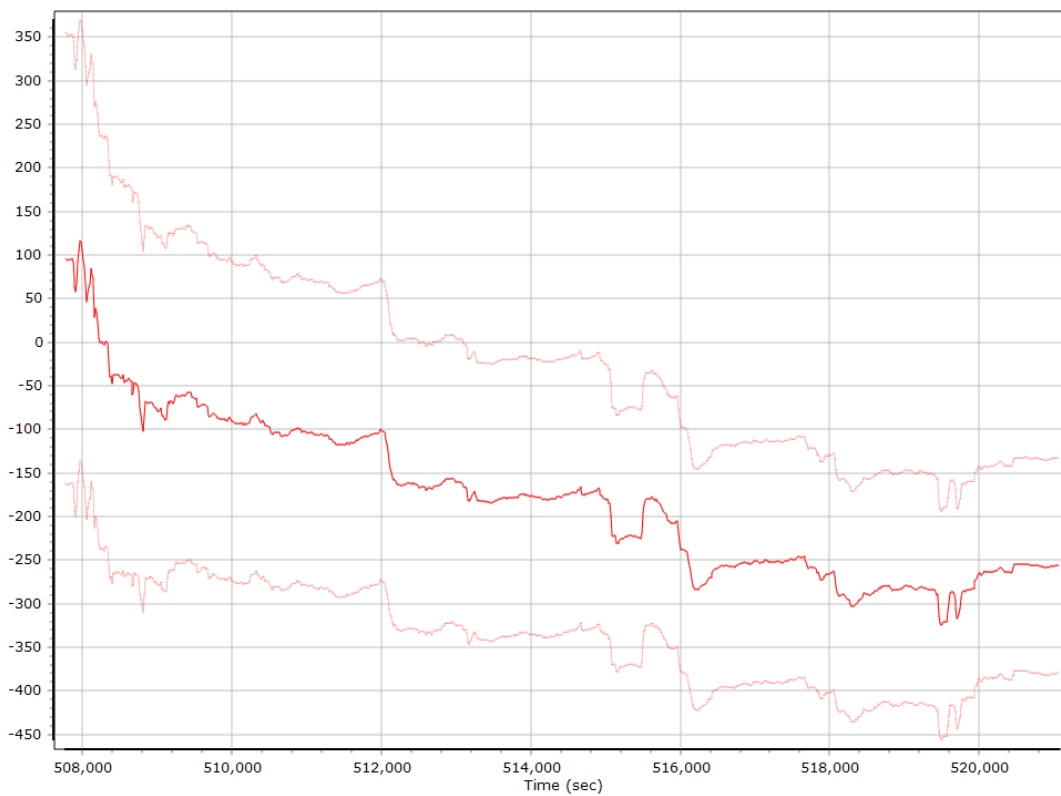
### X Accelerometer Scale Error (ppm)



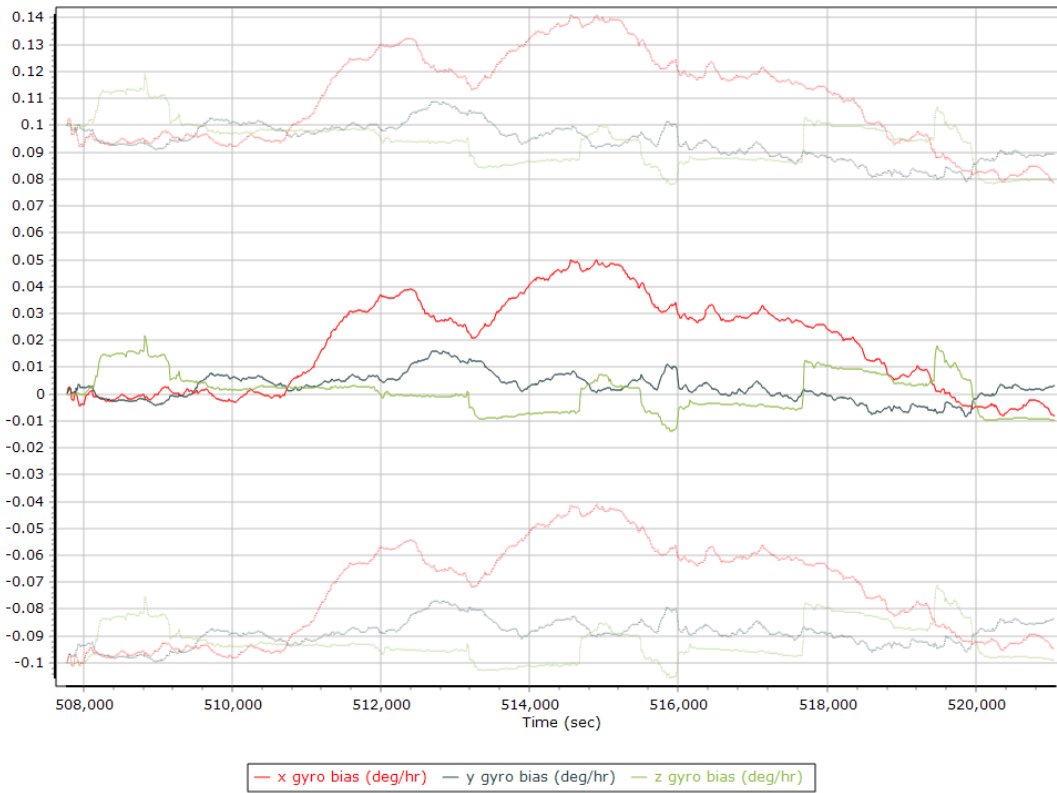
### Y Accelerometer Scale Error (ppm)



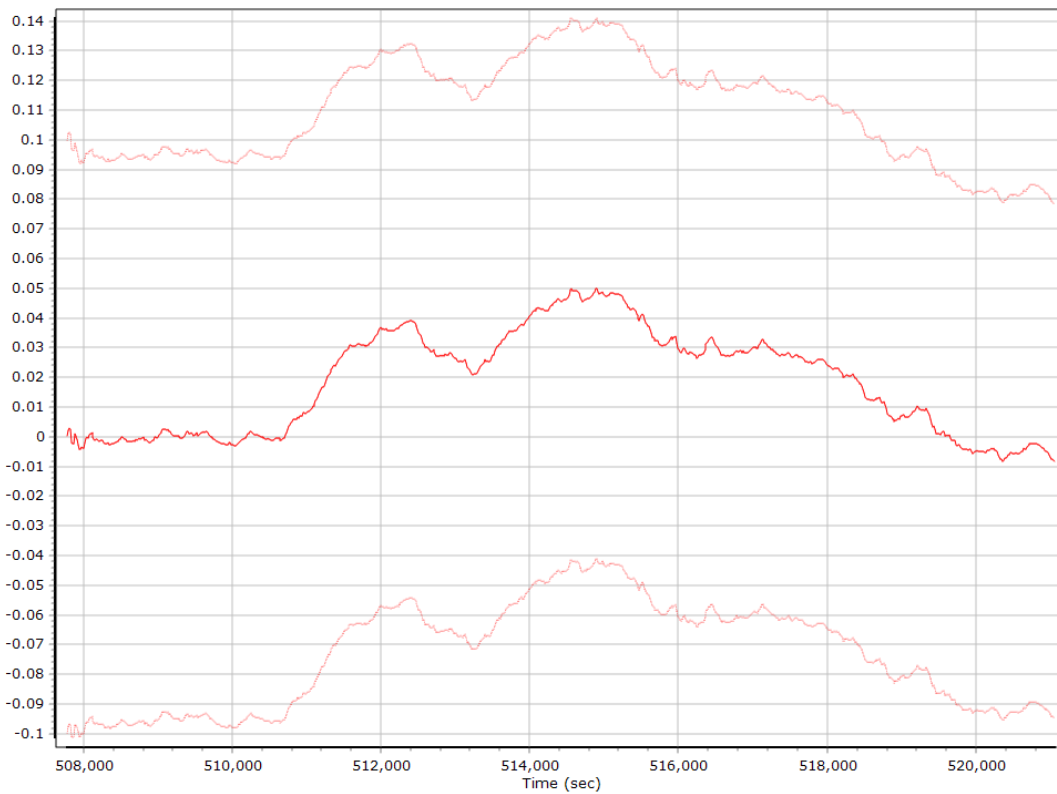
### Z Accelerometer Scale Error (ppm)



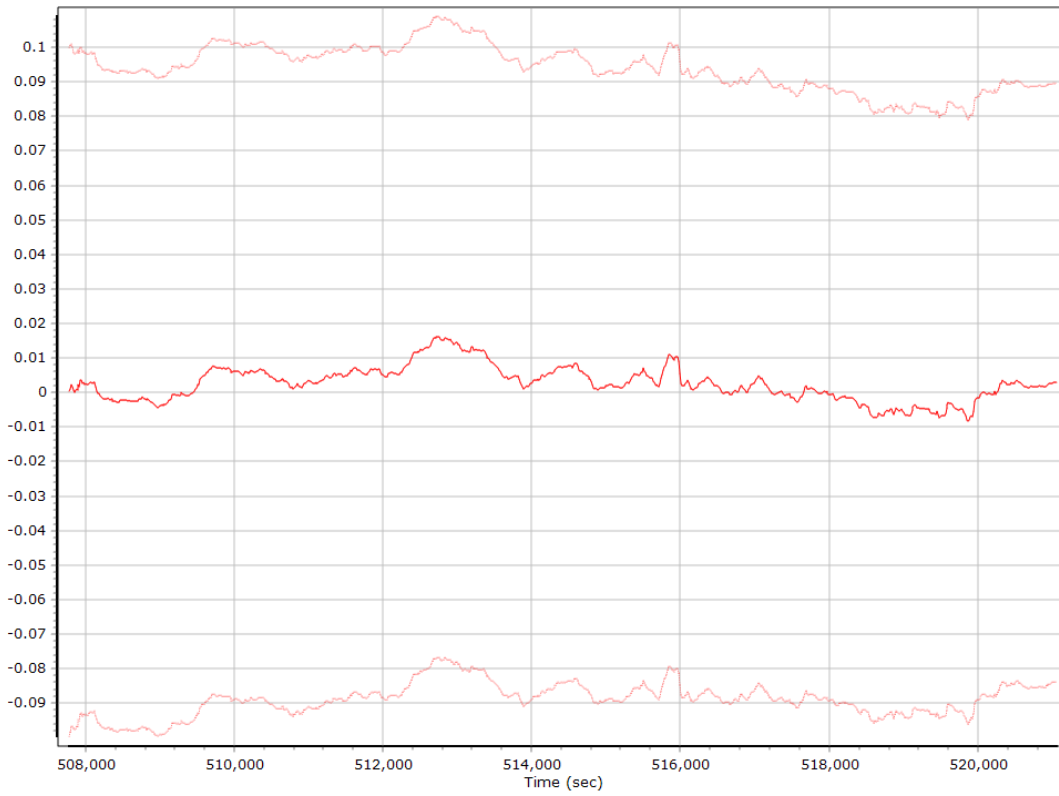
### Gyro Bias (deg/h)



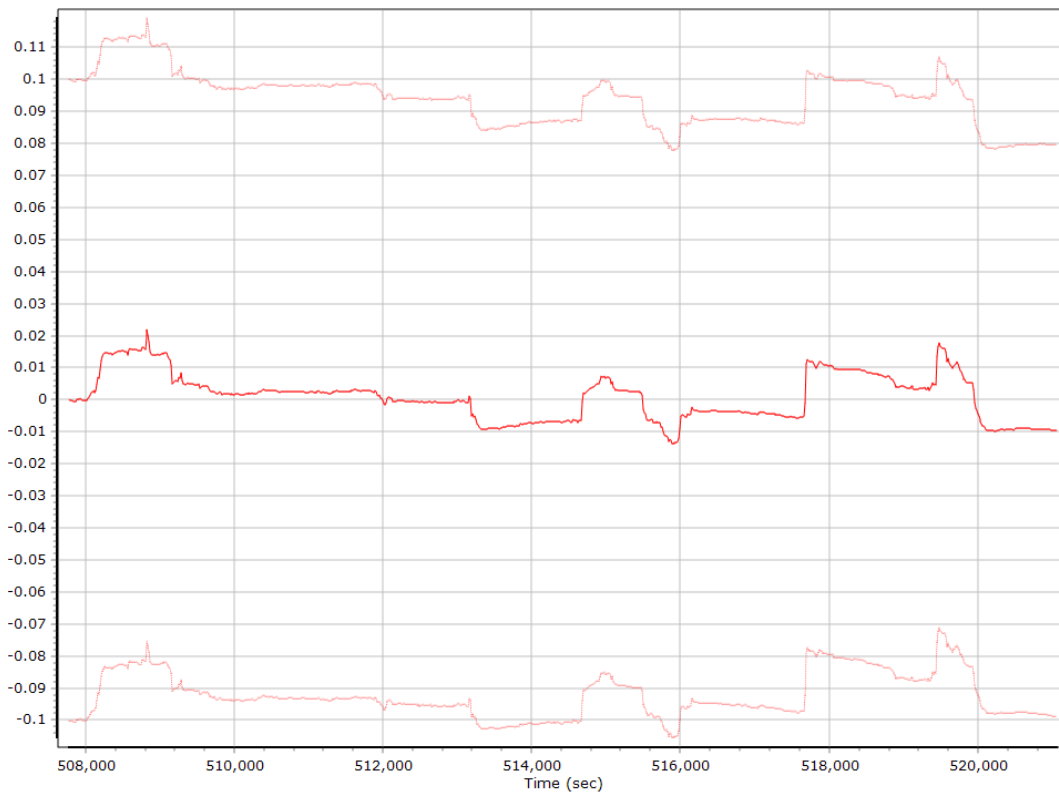
### X Gyro Bias (deg/h)



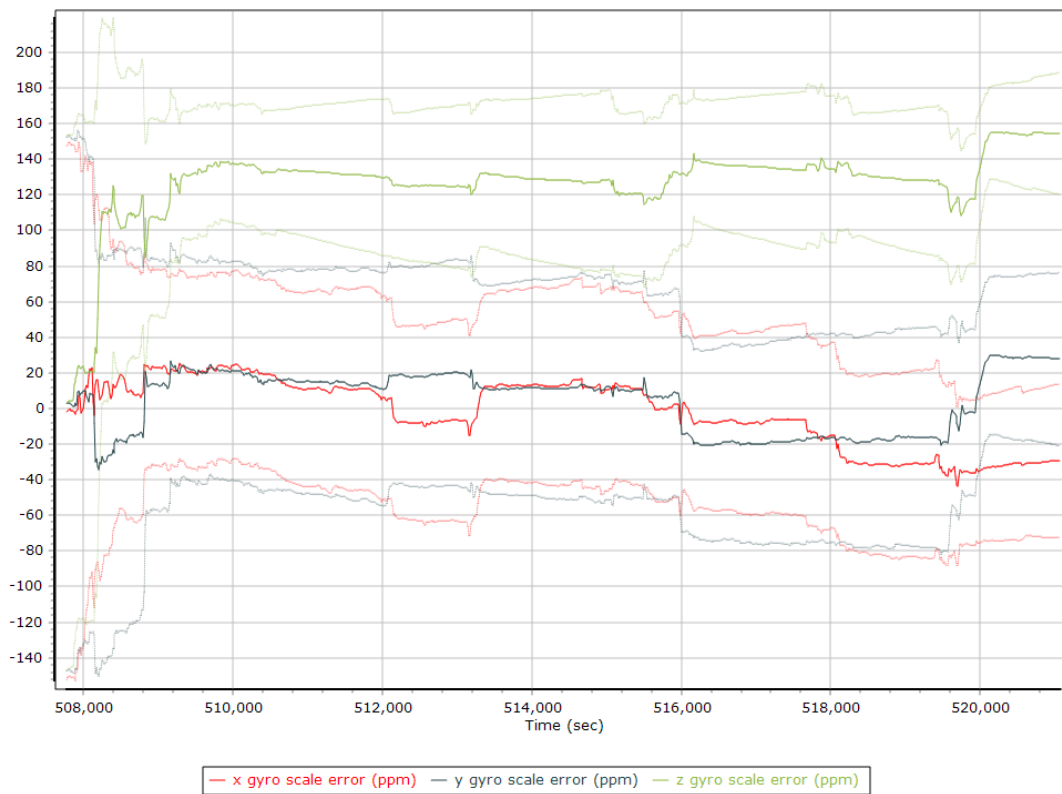
### Y Gyro Bias (deg/h)



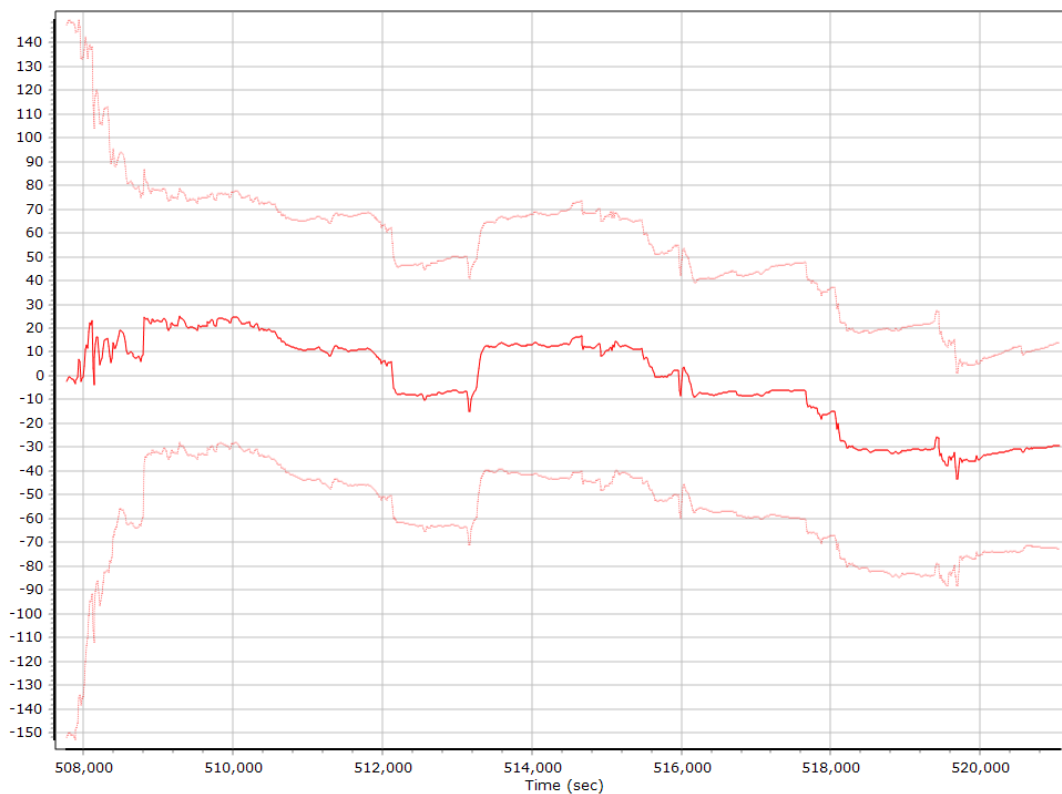
### Z Gyro Bias (deg/h)



### Gyro Scale Error (ppm)

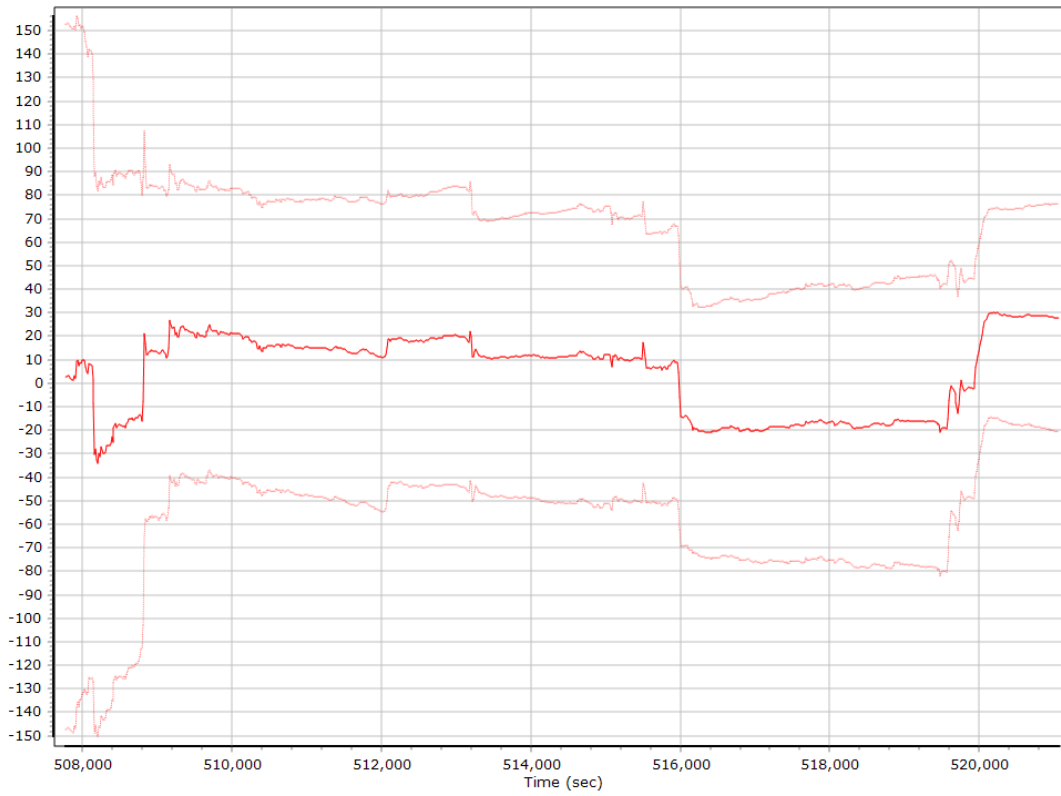


### X Gyro Scale Error (ppm)

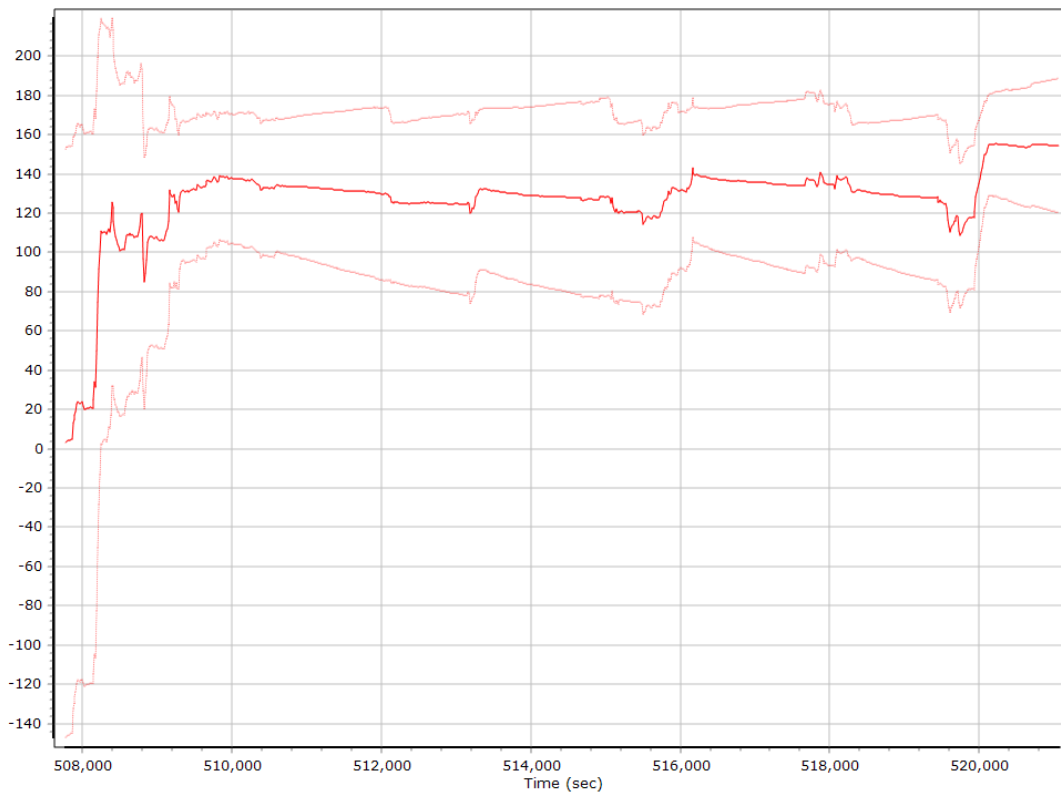




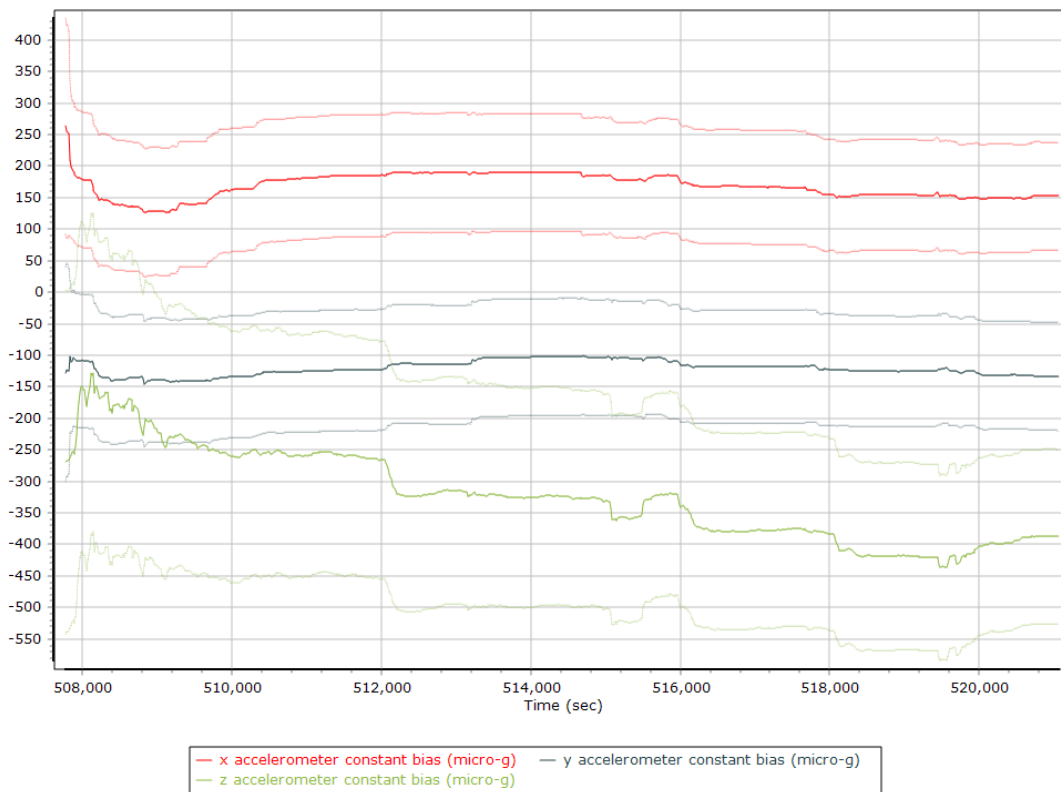
### Y Gyro Scale Error (ppm)



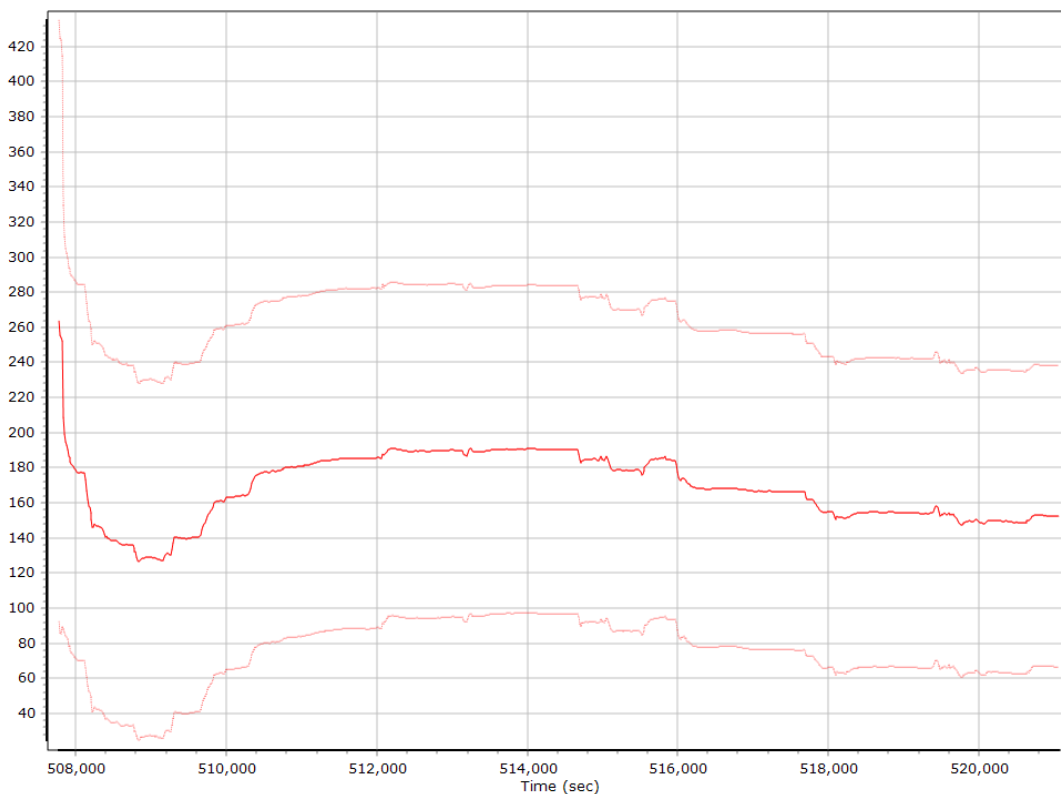
### Z Gyro Scale Error (ppm)



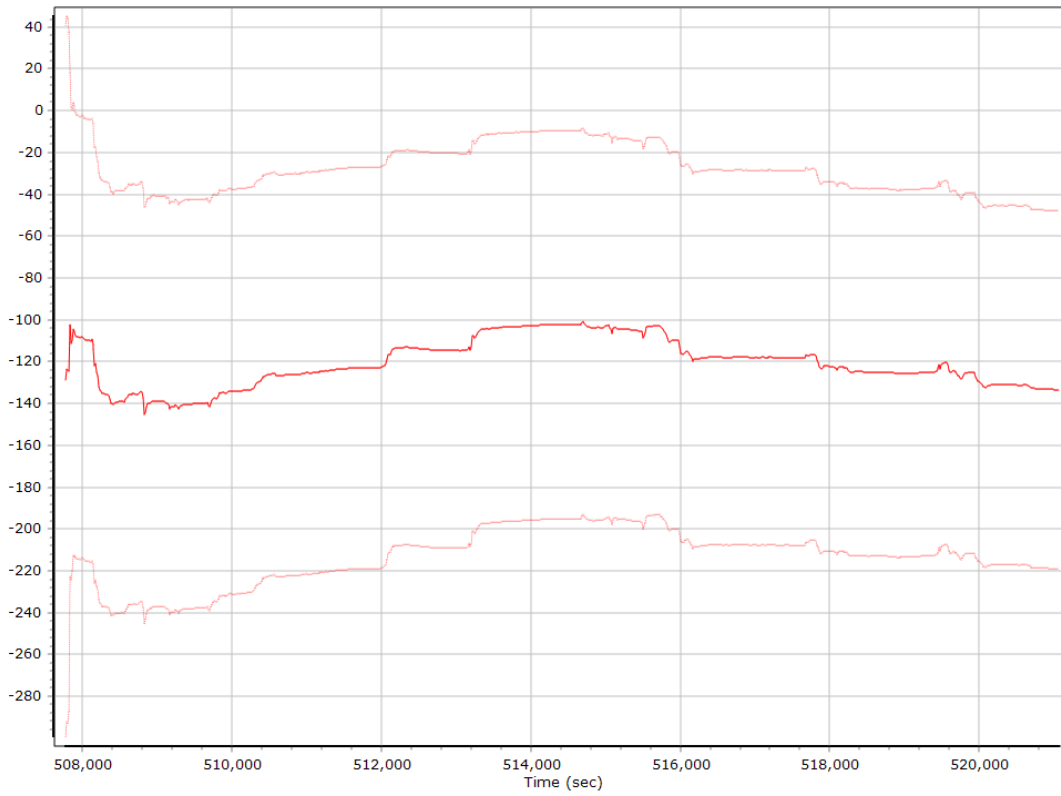
### Forward Processed Estimated Constant Errors, Reference Frame Accelerometer Bias (micro-g)



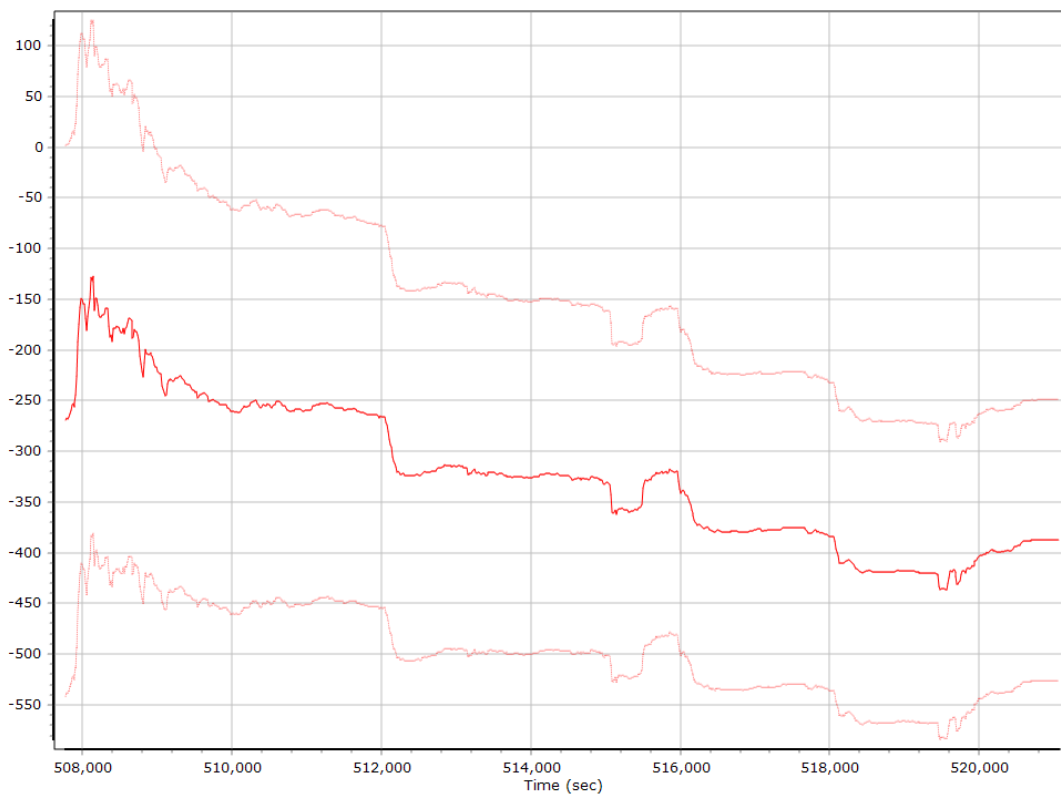
### X Accelerometer Bias (micro-g)



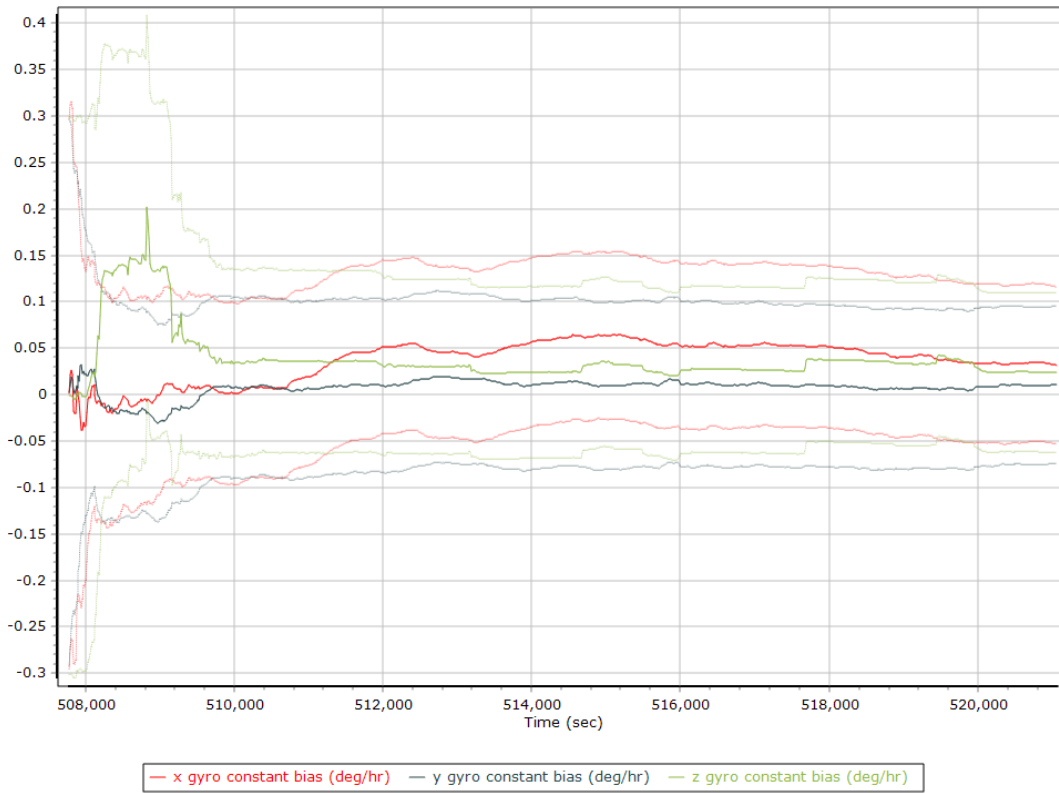
### Y Accelerometer Bias (micro-g)



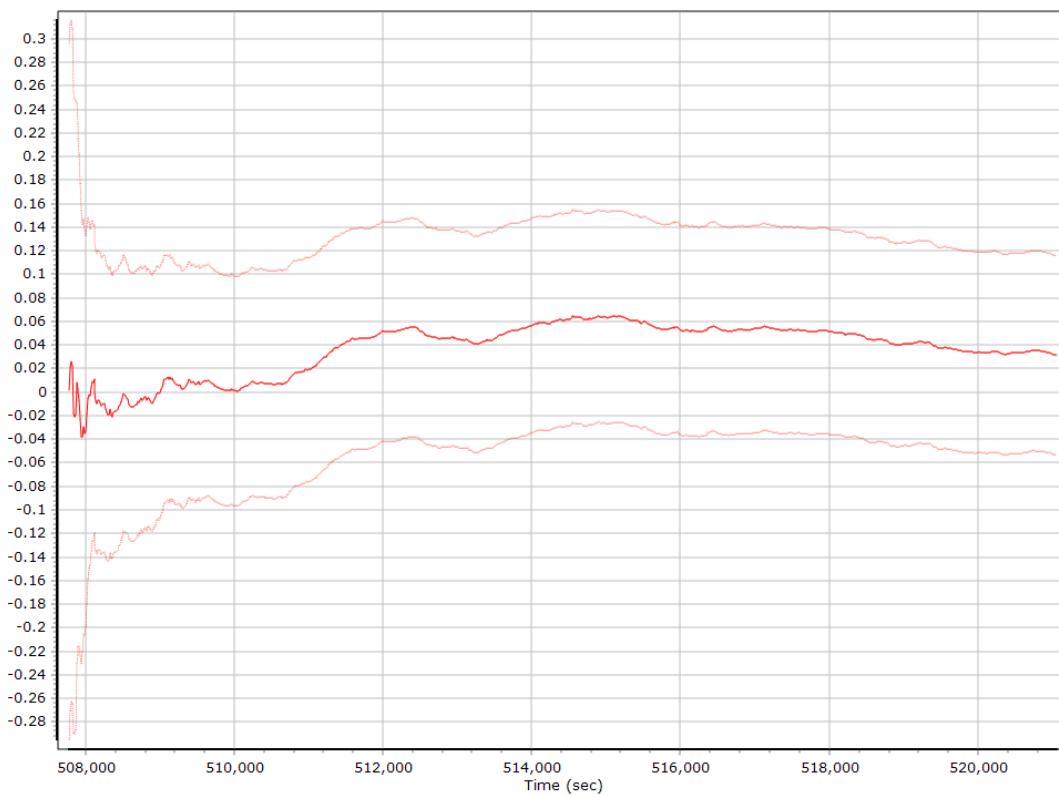
### Z Accelerometer Bias (micro-g)



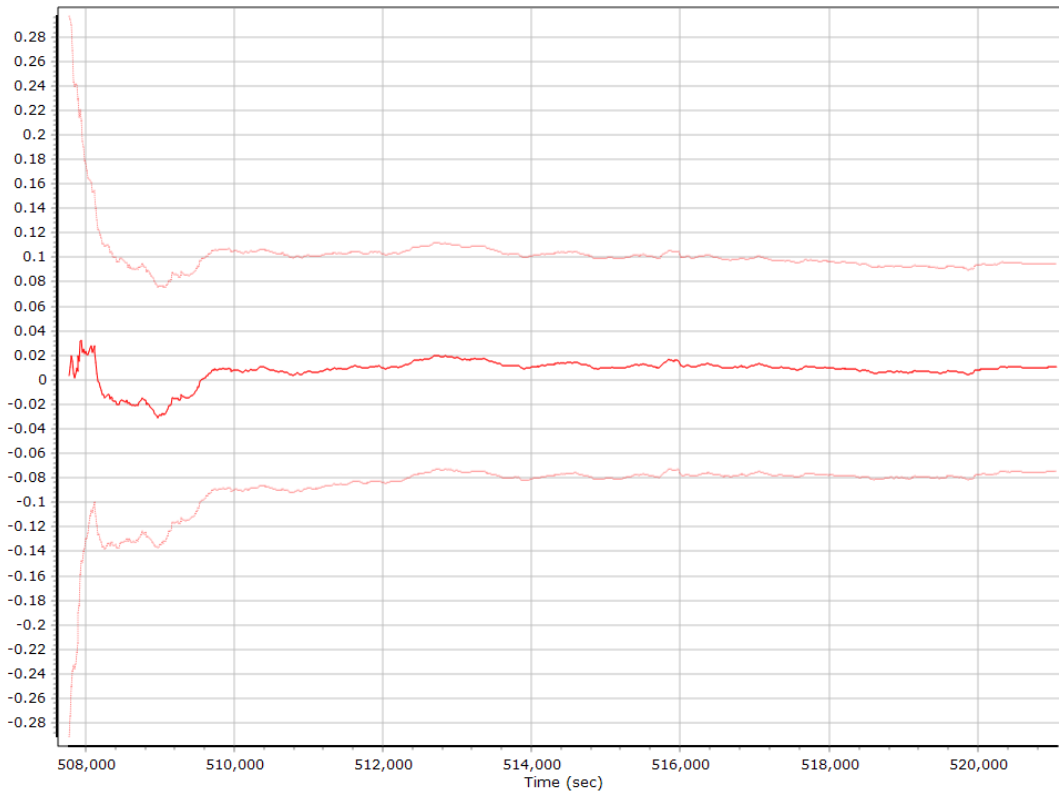
### Gyro Bias (deg/h)



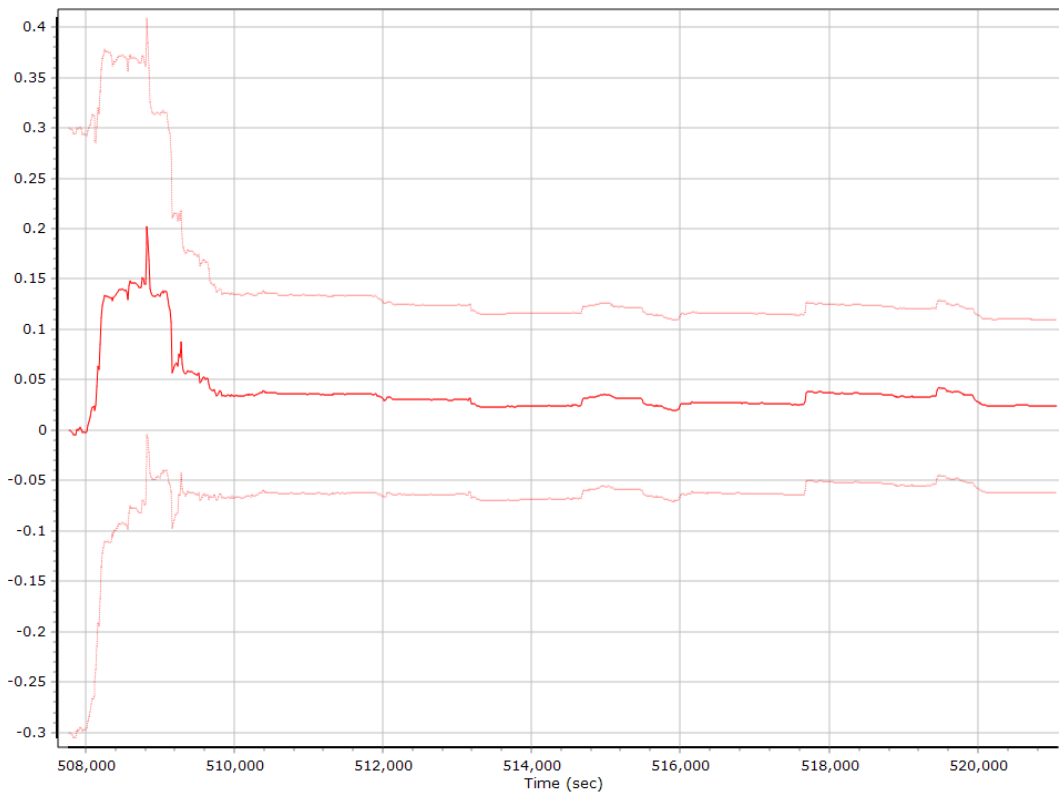
### X Gyro Bias (deg/h)



### Y Gyro Bias (deg/h)

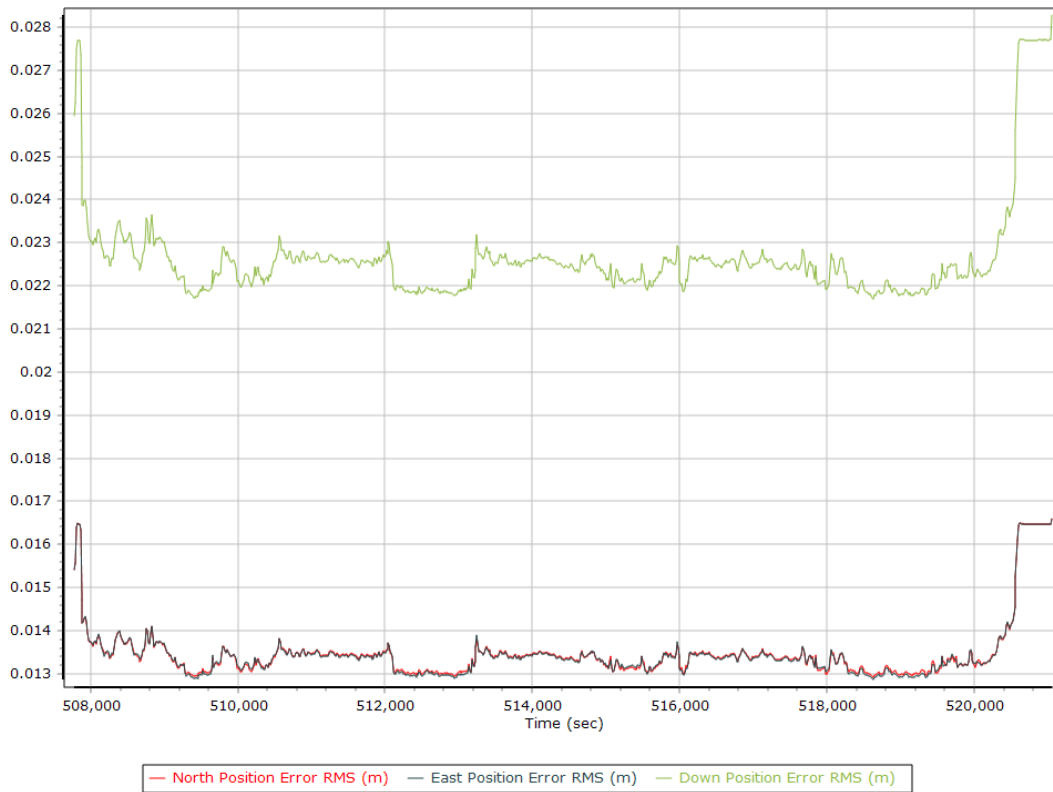


### Z Gyro Bias (deg/h)

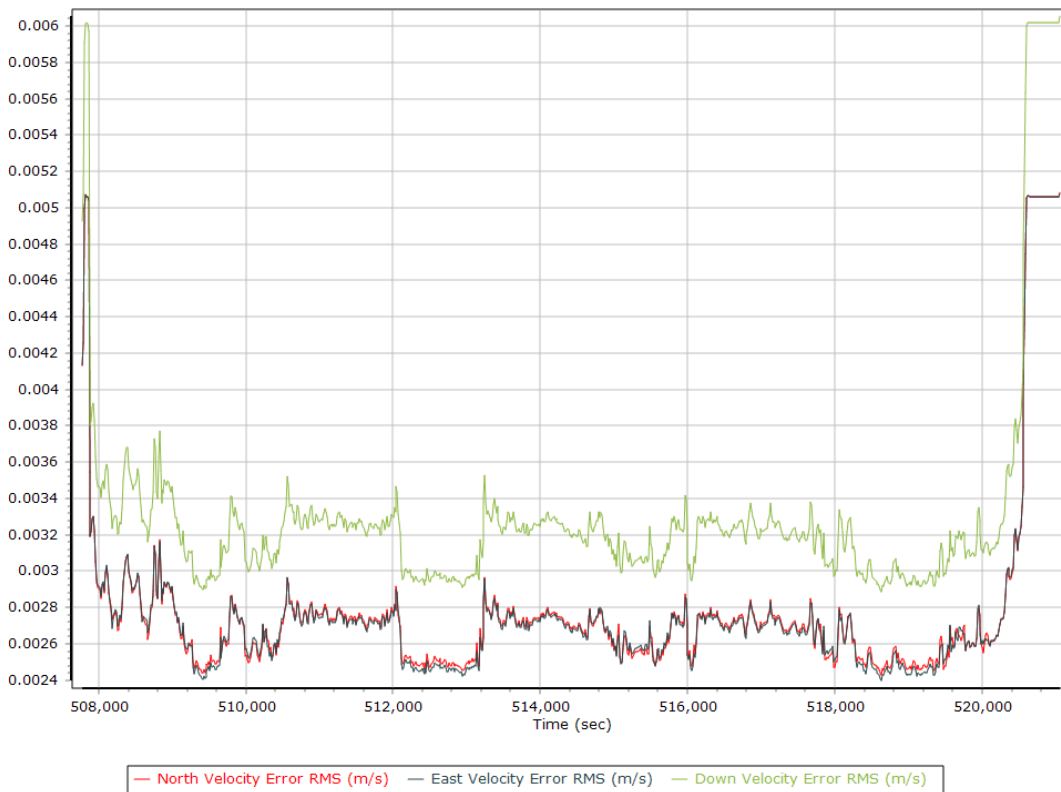


## Smoothed Performance Metrics

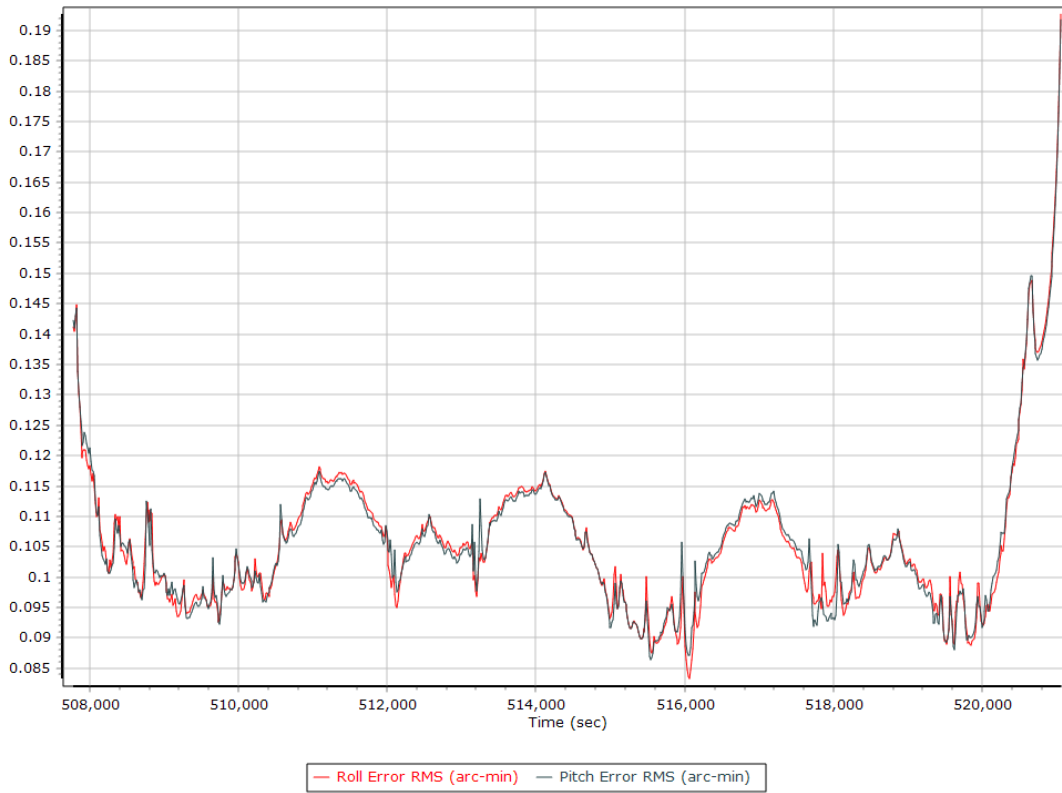
### Position Error RMS (m)



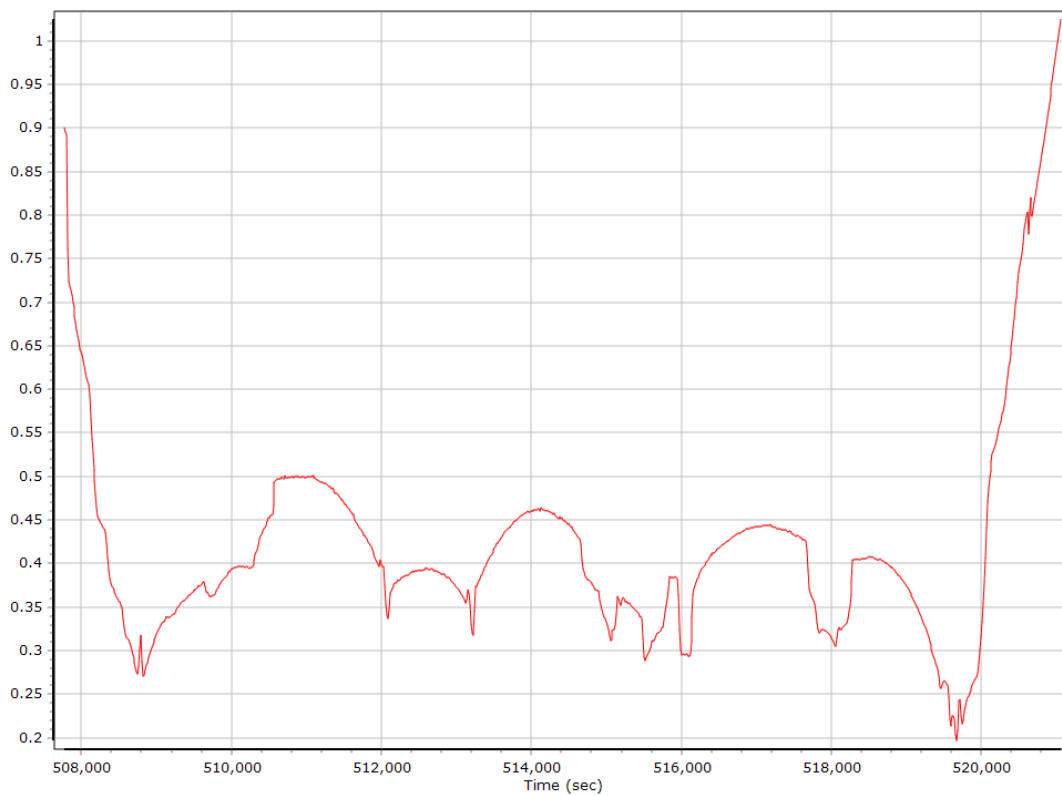
### Velocity Error RMS (m/s)



### Roll/Pitch Error RMS (arc-min)

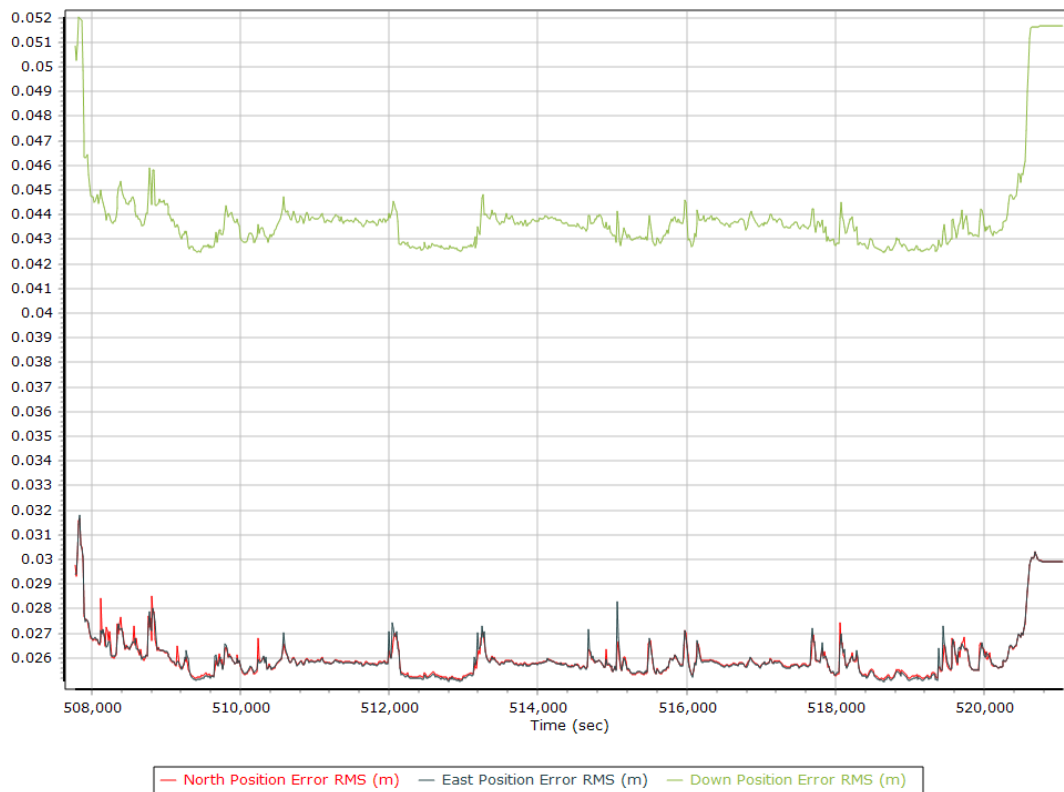


### Heading Error RMS (arc-min)

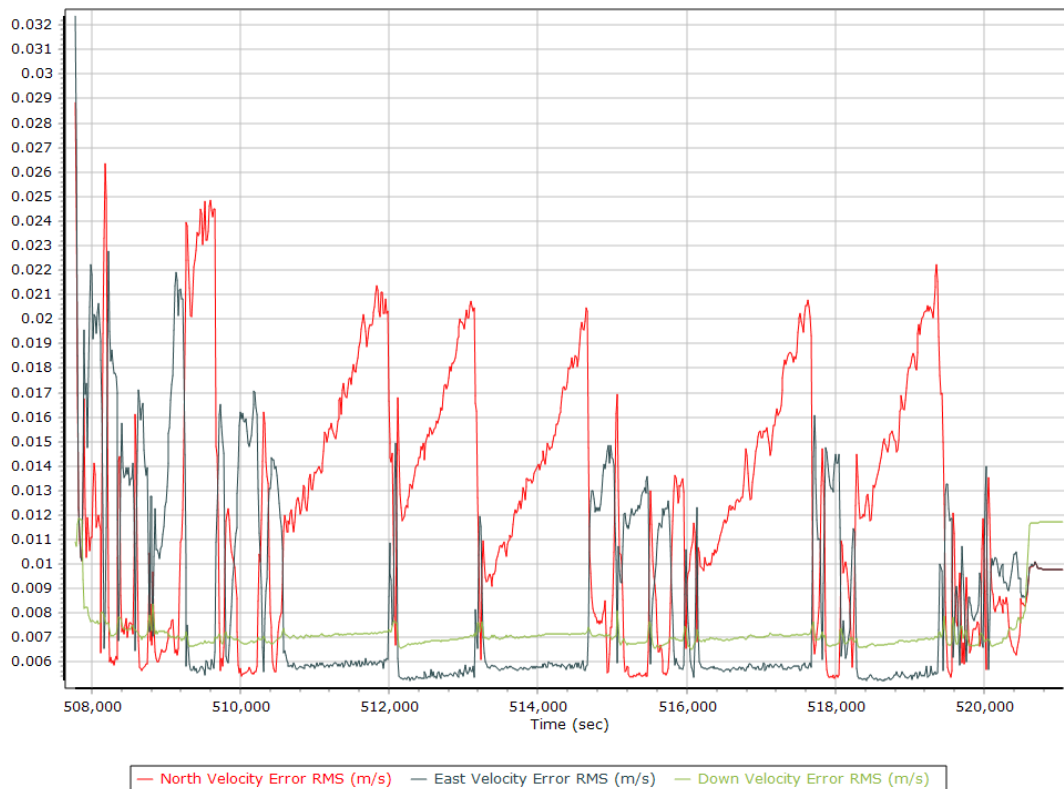


## Forward Processed Performance Metrics

### Position Error RMS (m)

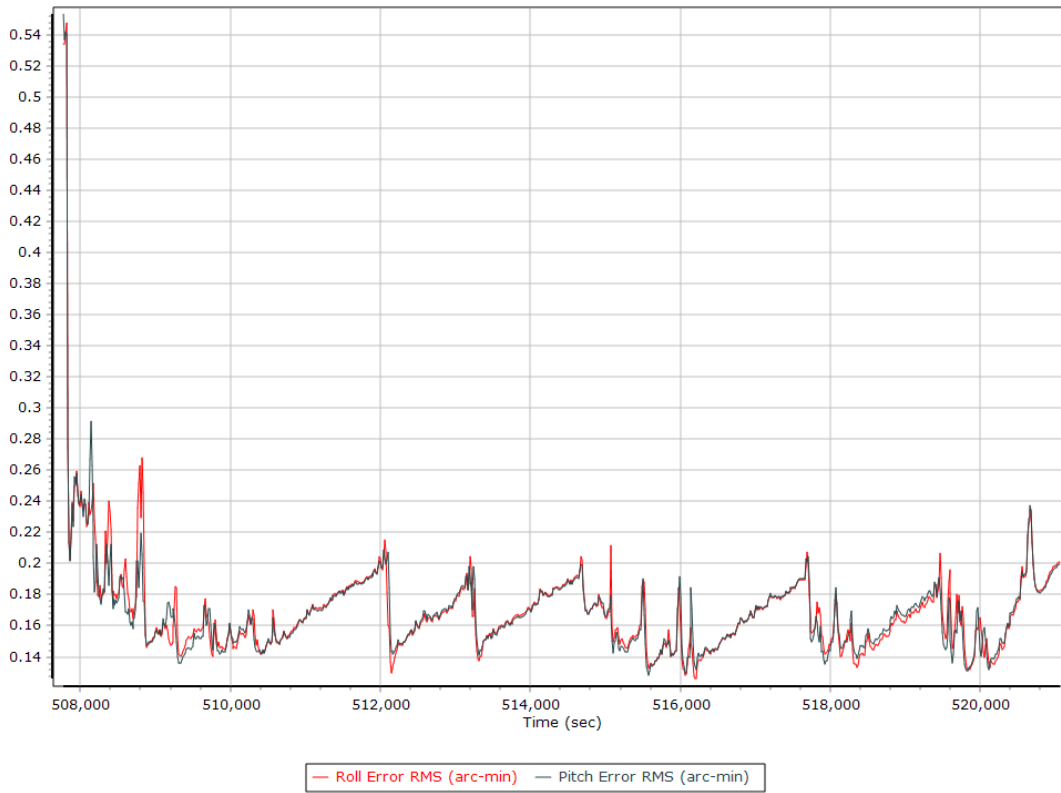


### Velocity Error RMS (m/s)

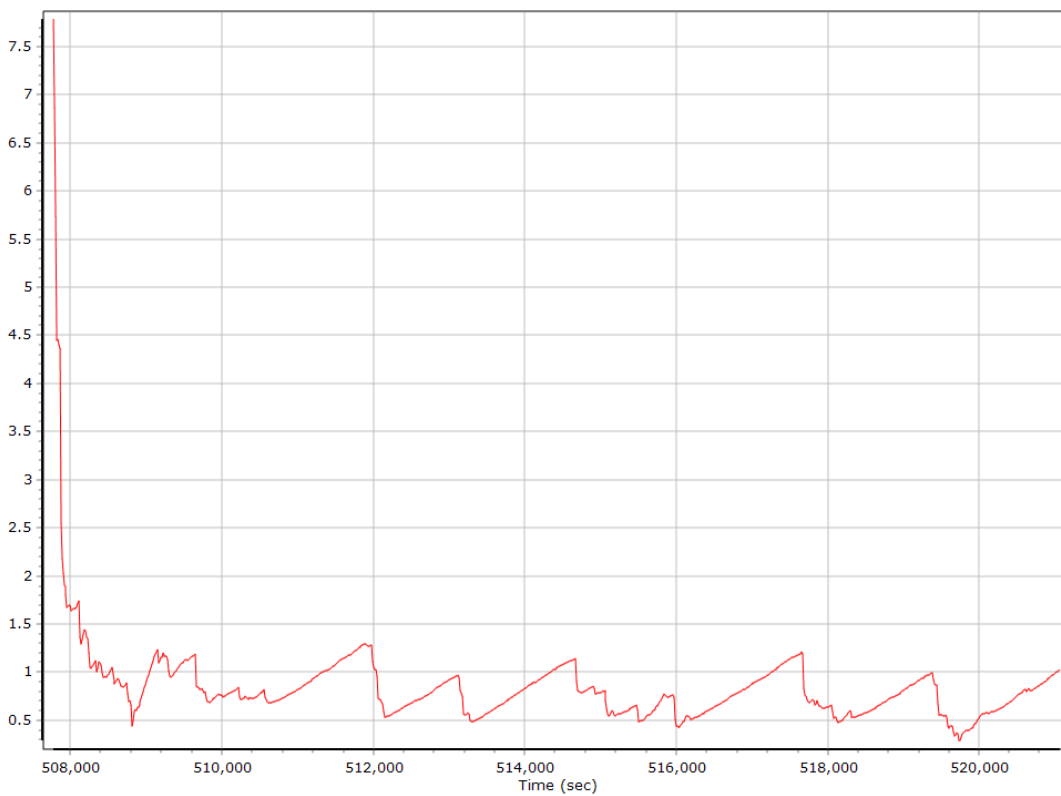




### Roll/Pitch Error RMS (arc-min)

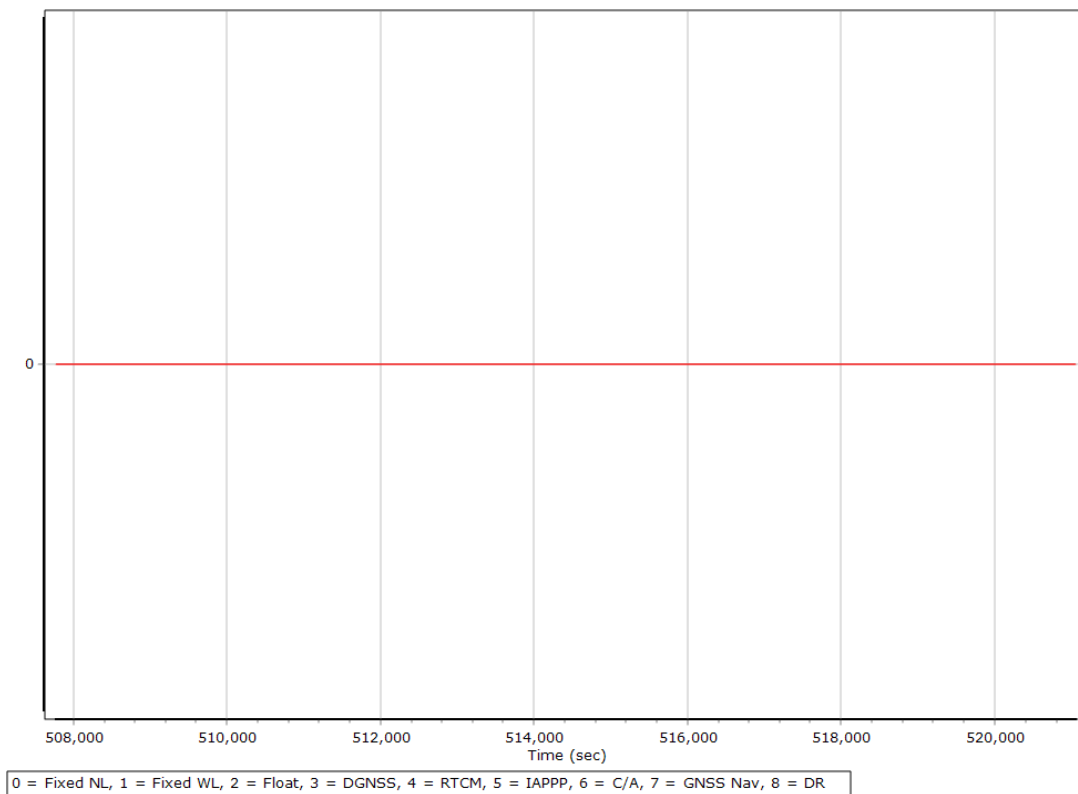


### Heading Error RMS (arc-min)

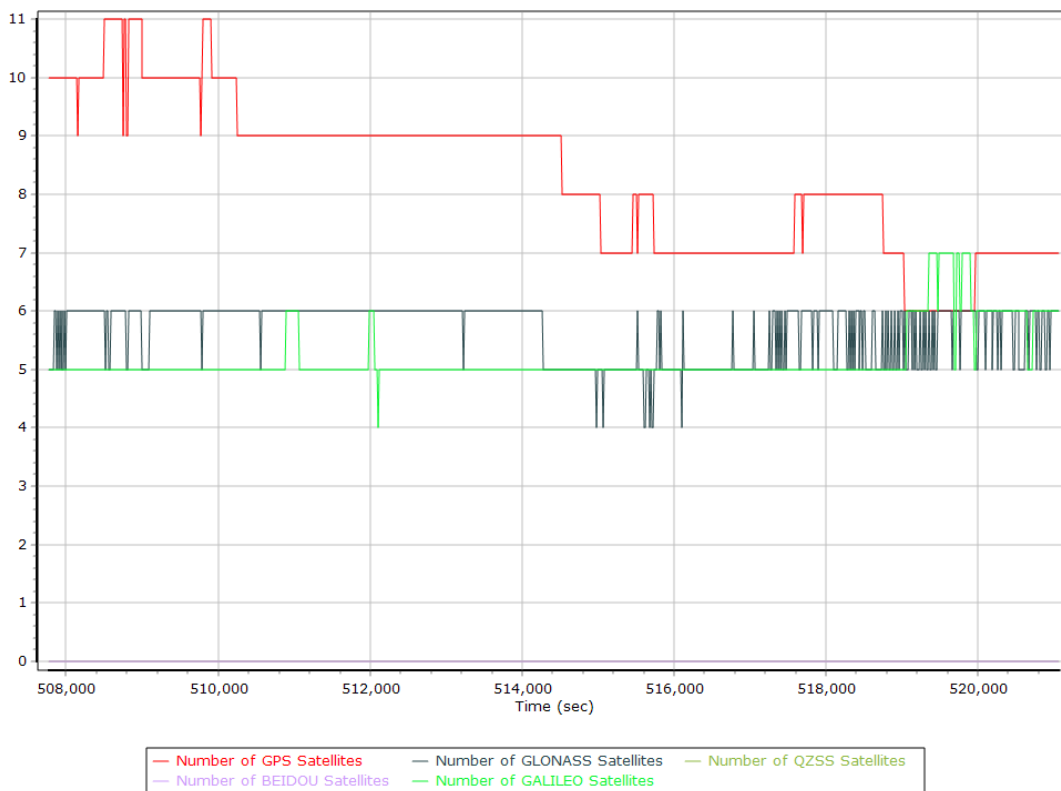


## Forward Processed Solution Status

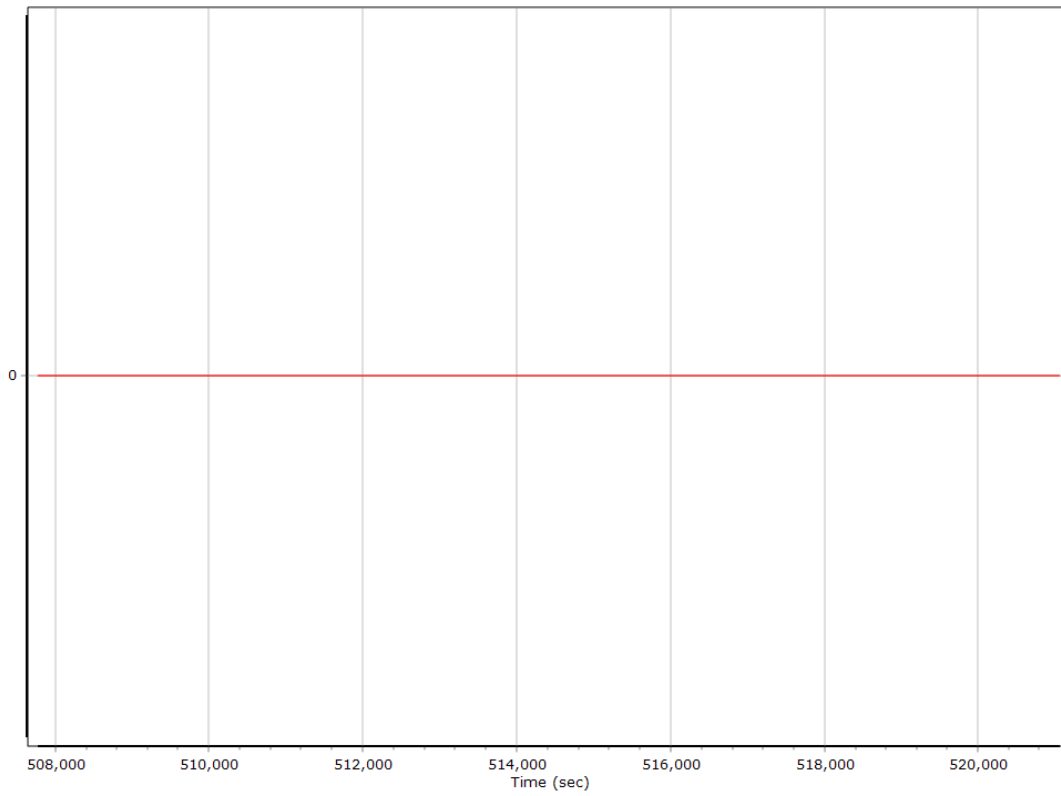
### Processing Mode



### Number of Satellites



## Baseline Length



## Export Summary

Export file	sbet_210402_B_5060420_nad2011_FINAL.shp		
Export format	Shapefile		
Solution in use	Post-processed		
Output rate	Specified Distance Interval		
Distance Interval (m)	10.000		
Reference to Output lever arm (m)	0.000	0.000	0.000
Reference mounting angles (deg)	0.000	0.000	0.000
Output units (Coordinate / Lat & Lon)	Meter	Deg Decimal	
Export start time	507716.005 (04/02/2021 21:01:56)		
Export end time	521073.002 (04/03/2021 00:44:33)		
Height option	Ellipsoid Height		
WGS84 height flag	False		
Grid	Universal Transverse Mercator		
Zone	UTM North 14 (102W to 96W)		
Datum	NAD83 (2011)		
Ellipsoid	GRS 1980		
Local Transformation	NONE		
Target Epoch	2010		