

General Information

Mission Information

Project name	210408_A_5060420_nad2011_FINAL
Processing date	2021-04-12 19:57:41
Mission date	2021-04-08 15:30:51
Mission duration	04:27:04.000
Processing mode	IN-Fusion PP-RTX

Rover Hardware Information

Product	POS AV 610 VER6 HW2.5-12
Serial number	S/N9825
IMU type	57
Receiver type	BD982
Antenna type	AV39

Project File List

Rover Data Files

File name	File type
survey2.pos	POS Data

Input Files

File Name	File Type
Ephm0980.21g	GLONASS Broadcast Ephemeris
Ephm0980.21n	GPS Broadcast Ephemeris

Output Files

Filename	File type
sbet_210408_A_5060420_nad2011_FINAL.out	SBET Trajectory File
sbet_210408_A_5060420_nad2011_FINAL.shp	Shapefile Export Output

Rover Data Summary

First raw data file	survey2.pos		
Last raw data file	survey2.pos		
Start GPS week	2152		
Start time	401450.571 (04/08/2021 15:30:50)		
End time	417475.341 (04/08/2021 19:57:55)		
Start of fine alignment	401811.418 (04/08/2021 15:36:51)		
Available subsystems	Primary GNSS, IMU		
POS Event Input	None		
Correction data	None		
IMU Installation Lever Arms & Mounting Angles			
Reference to IMU lever arm (m)	0.000	0.000	0.000
Reference to IMU mounting angles (deg)	0.000	0.000	180.000
Reference to Primary GNSS lever arm (m)	0.205	-0.303	0.853
Reference to Primary GNSS lever arm std dev (m)	-1.000		
Aircraft to Reference mounting angles (deg)	0.000	0.000	0.000

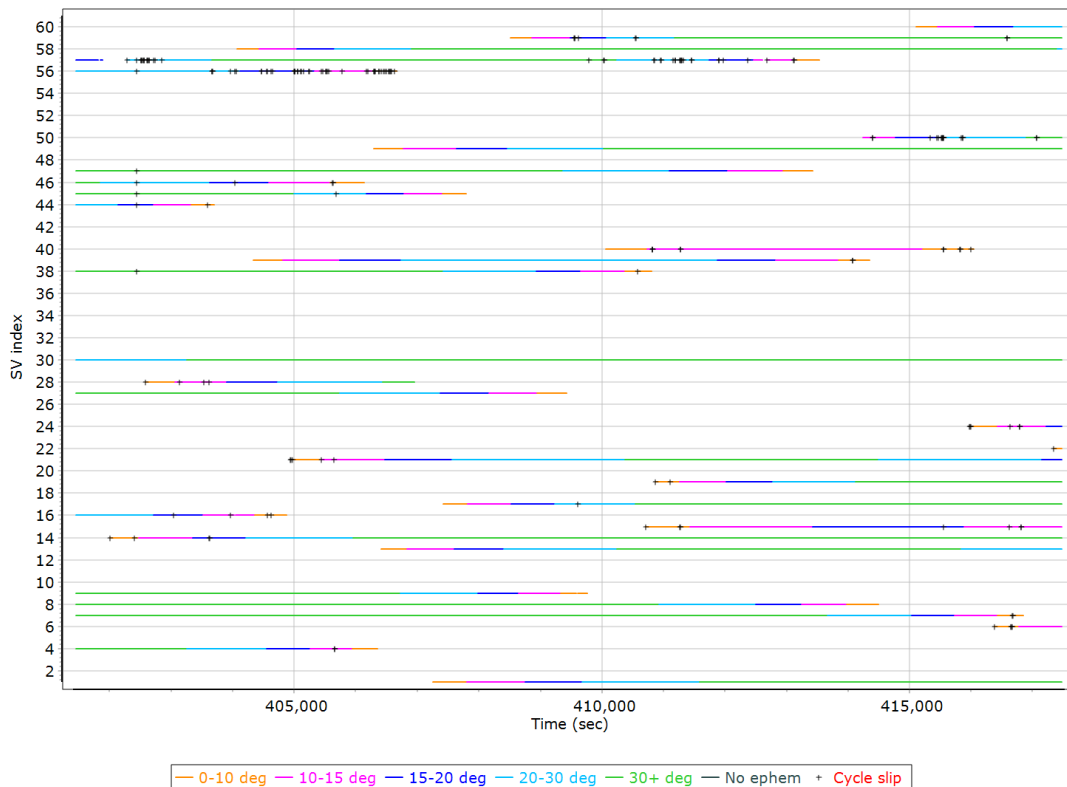
Rover Data QC

Raw IMU Import QC Summary

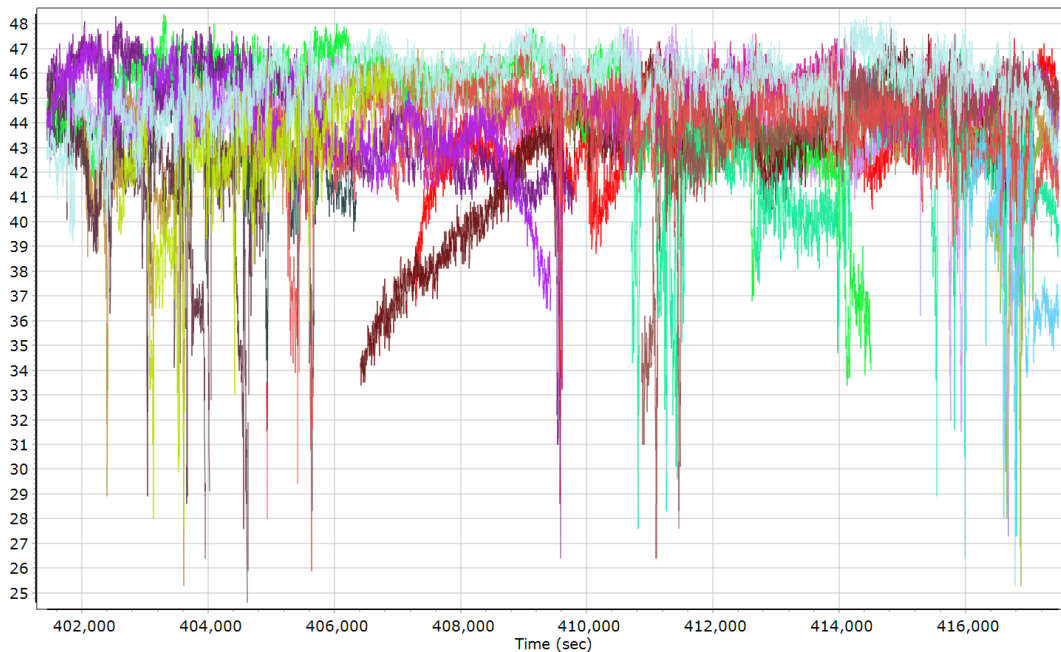
IMU data input file	imu_210408_A_5060420_nad2011_FINAL.dat
IMU data check log file	imudt_210408_A_5060420_nad2011_FINAL.log
IMU Records Processed	3204333
Termination Status	Normal
IMU Anomalies	0

Primary Observables & Satellite Data

GPS/GLONASS L1 Satellite Lock/Elevation

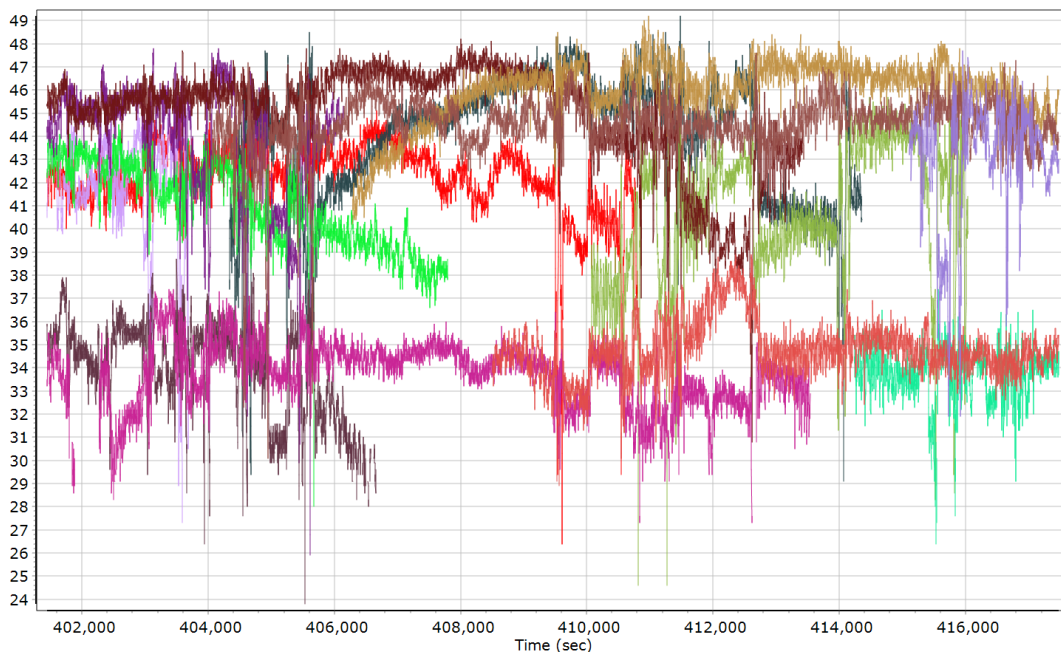


GPS L1 SNR



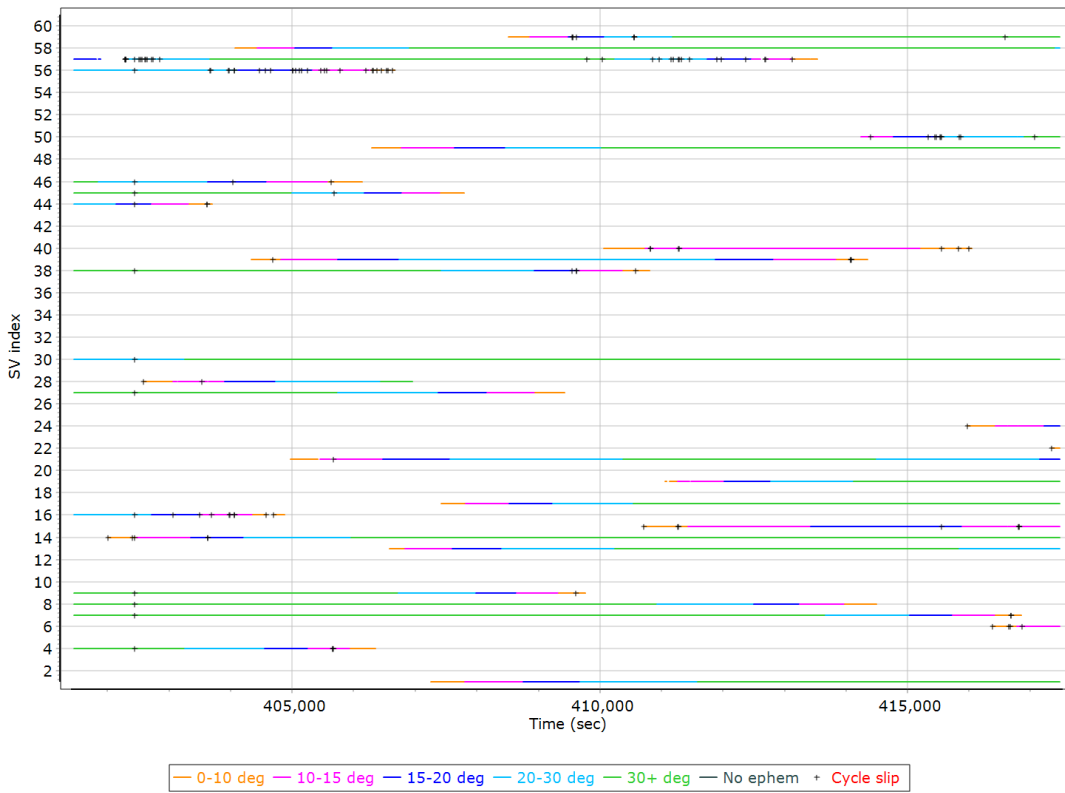
- | | | | |
|---------------------------|---------------------------|---------------------------|---------------------------|
| GPS PRN 01 L1 SNR (dB/Hz) | GPS PRN 04 L1 SNR (dB/Hz) | GPS PRN 06 L1 SNR (dB/Hz) | GPS PRN 07 L1 SNR (dB/Hz) |
| GPS PRN 08 L1 SNR (dB/Hz) | GPS PRN 09 L1 SNR (dB/Hz) | GPS PRN 13 L1 SNR (dB/Hz) | GPS PRN 14 L1 SNR (dB/Hz) |
| GPS PRN 15 L1 SNR (dB/Hz) | GPS PRN 16 L1 SNR (dB/Hz) | GPS PRN 17 L1 SNR (dB/Hz) | GPS PRN 19 L1 SNR (dB/Hz) |
| GPS PRN 21 L1 SNR (dB/Hz) | GPS PRN 22 L1 SNR (dB/Hz) | GPS PRN 24 L1 SNR (dB/Hz) | GPS PRN 27 L1 SNR (dB/Hz) |
| GPS PRN 28 L1 SNR (dB/Hz) | GPS PRN 30 L1 SNR (dB/Hz) | | |

GLONASS L1 SNR

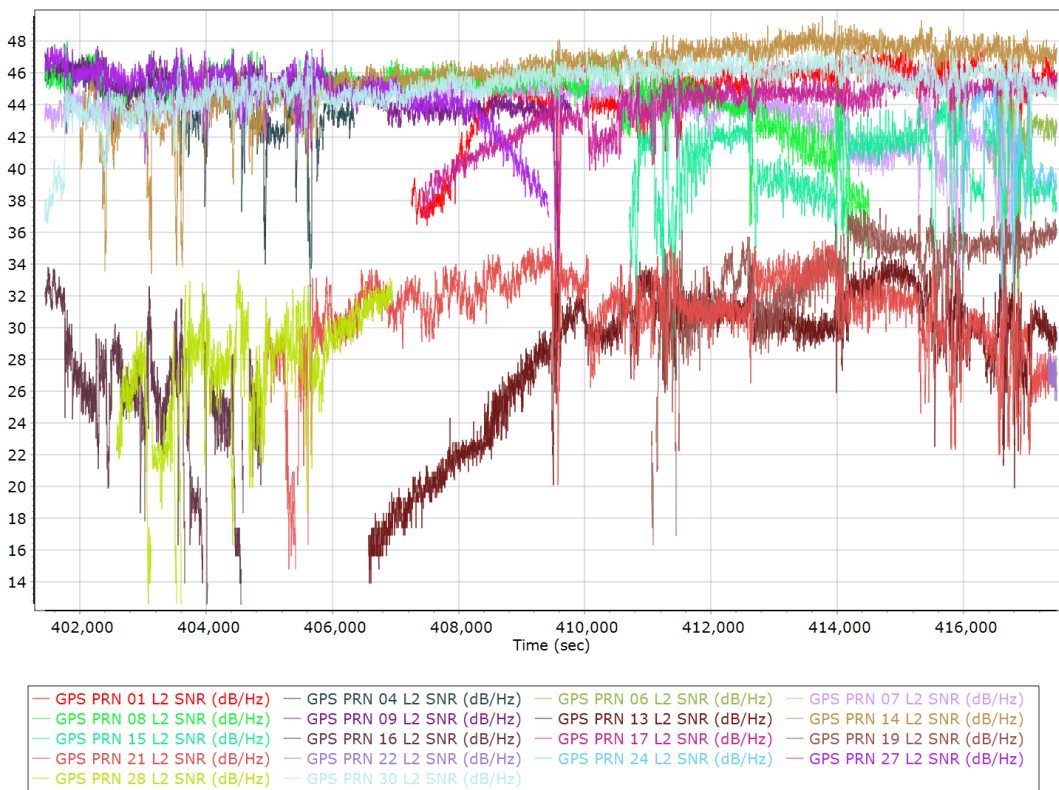


- | | | |
|---------------------------|---------------------------|---------------------------|
| GLONASS 01 L1 SNR (dB/Hz) | GLONASS 02 L1 SNR (dB/Hz) | GLONASS 03 L1 SNR (dB/Hz) |
| GLONASS 07 L1 SNR (dB/Hz) | GLONASS 08 L1 SNR (dB/Hz) | GLONASS 09 L1 SNR (dB/Hz) |
| GLONASS 10 L1 SNR (dB/Hz) | GLONASS 12 L1 SNR (dB/Hz) | GLONASS 13 L1 SNR (dB/Hz) |
| GLONASS 19 L1 SNR (dB/Hz) | GLONASS 20 L1 SNR (dB/Hz) | GLONASS 21 L1 SNR (dB/Hz) |
| GLONASS 22 L1 SNR (dB/Hz) | GLONASS 23 L1 SNR (dB/Hz) | |

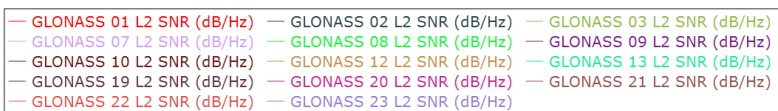
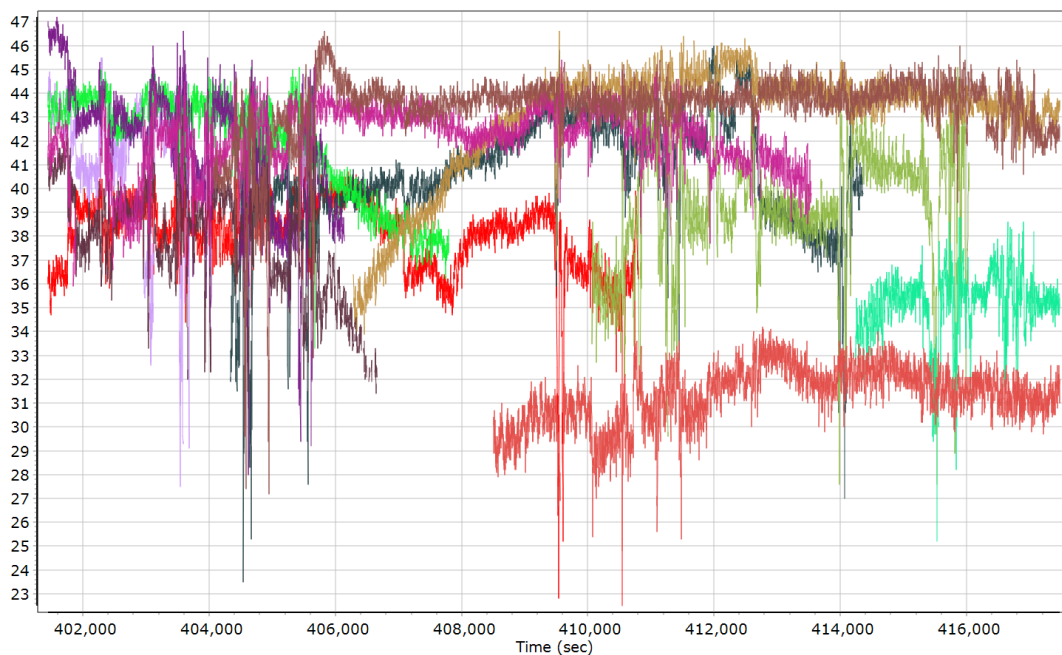
GPS/GLONASS L2 Satellite Lock/Elevation



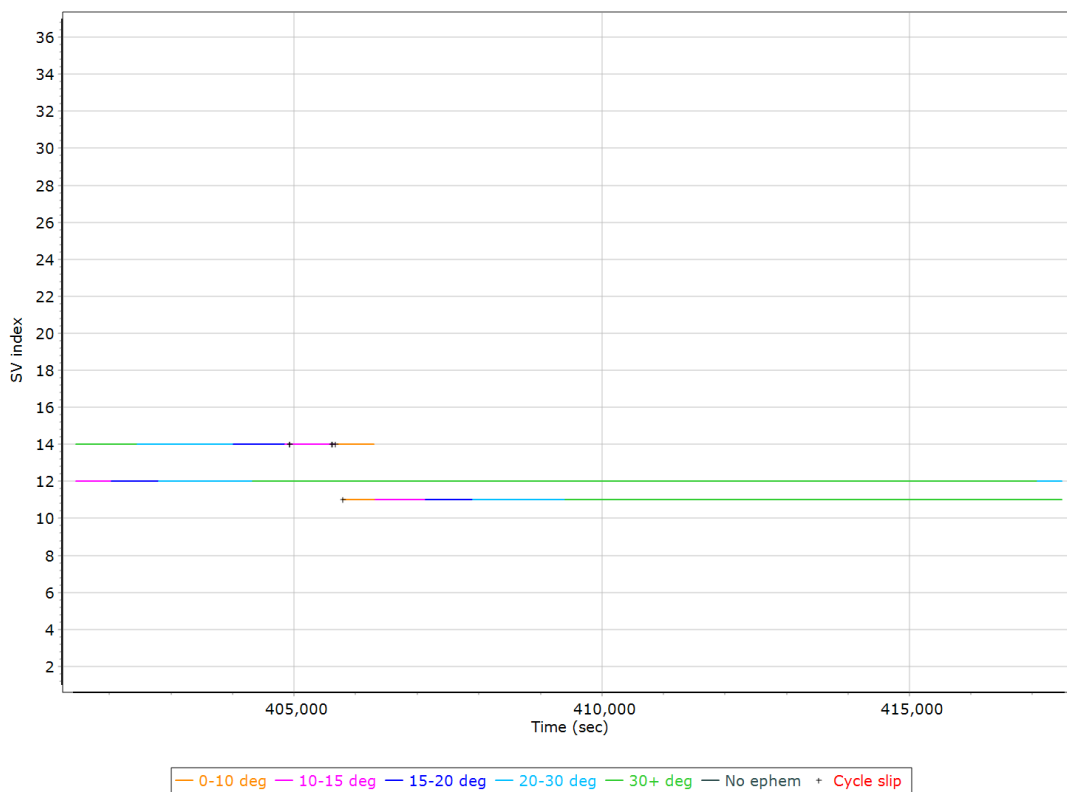
GPS L2 SNR



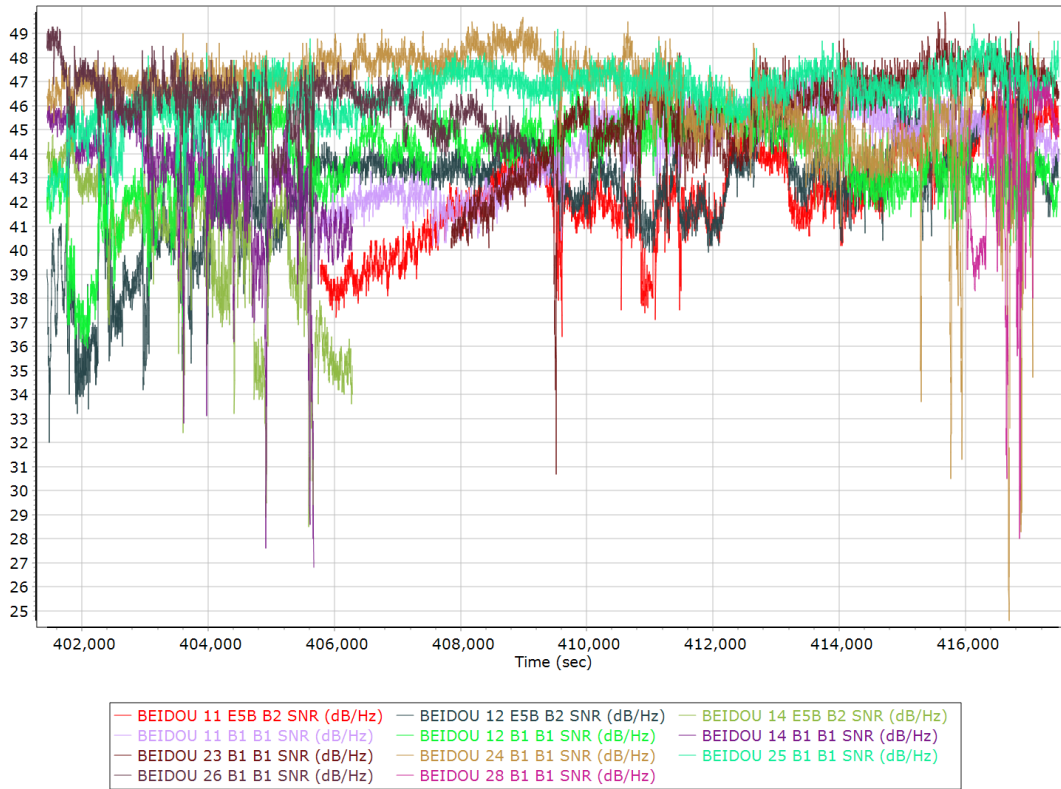
GLONASS L2 SNR



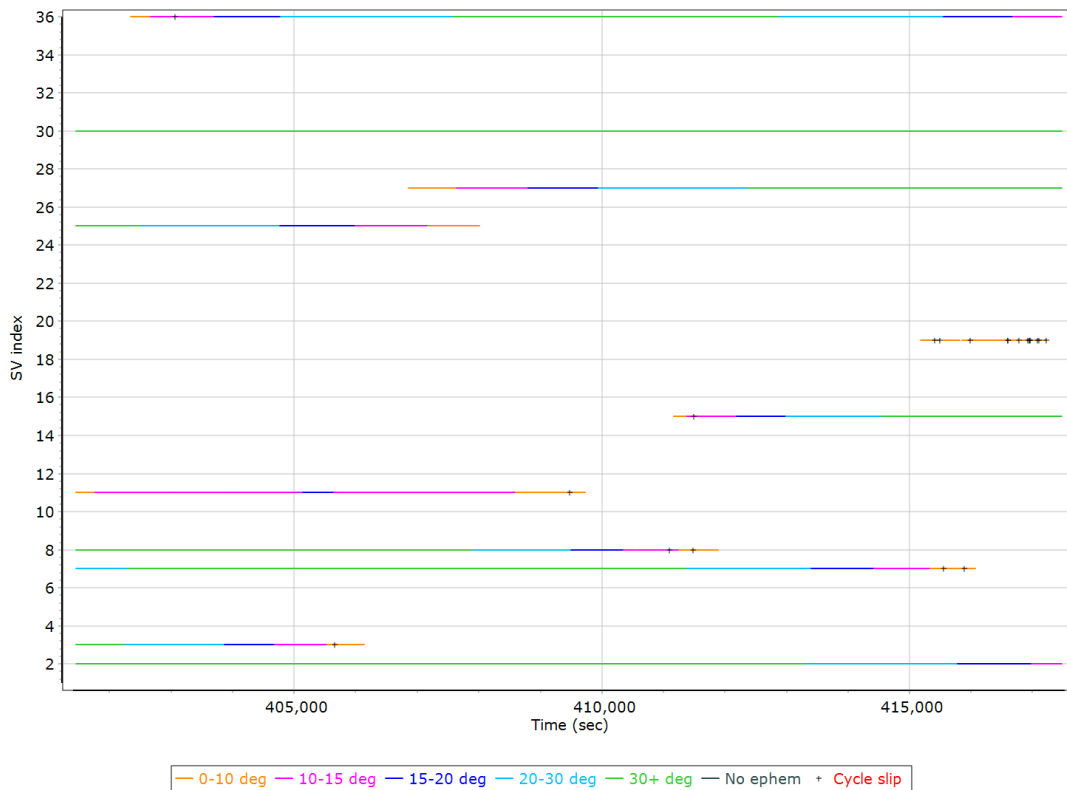
BEIDOU Satellite Lock/Elevation



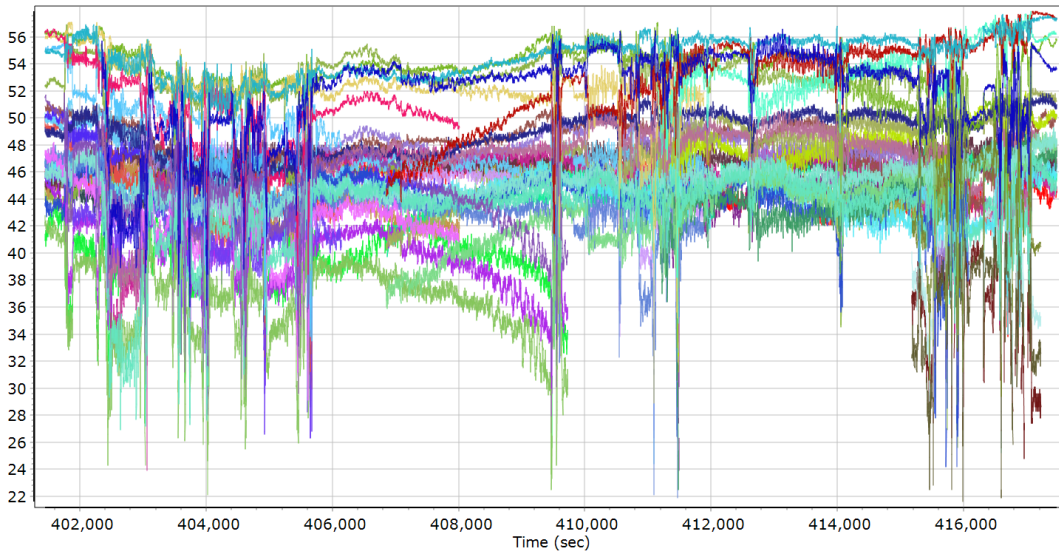
BEIDOU SNR



GALILEO Satellite Lock/Elevation



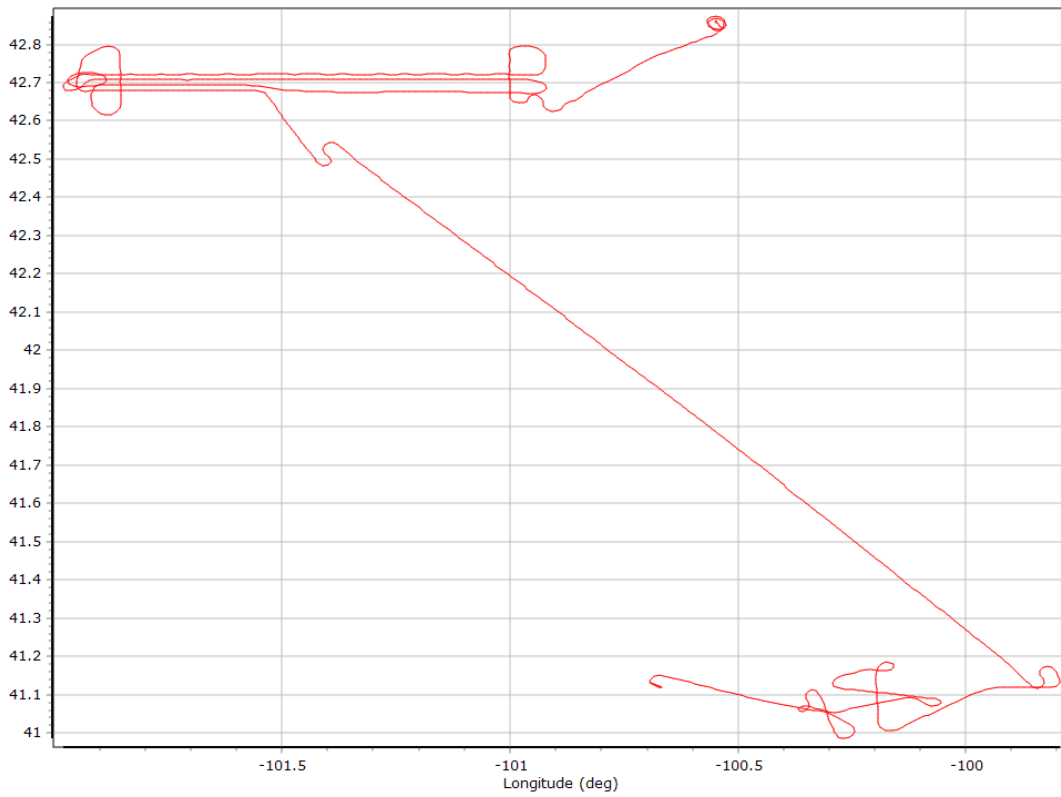
GALILEO SNR



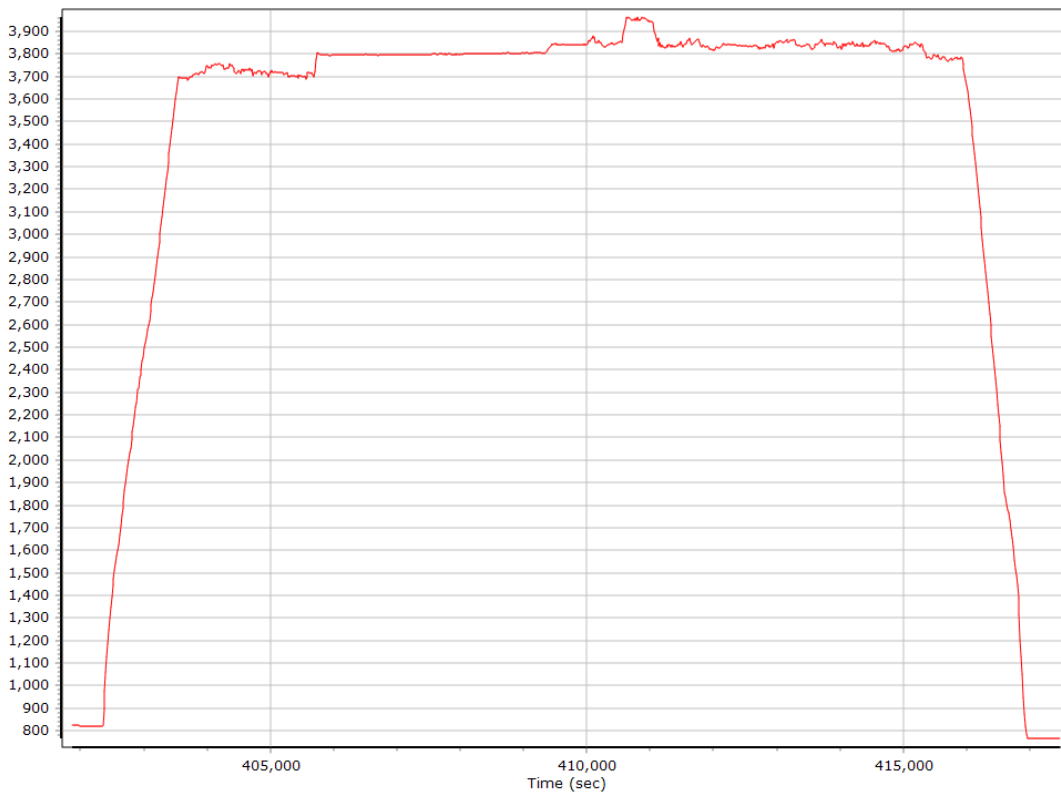
— GALILEO 02 L1 BOC_1_1_DP_MBOC SNR (dB/Hz)	— GALILEO 03 L1 BOC_1_1_DP_MBOC SNR (dB/Hz)
— GALILEO 07 L1 BOC_1_1_DP_MBOC SNR (dB/Hz)	— GALILEO 08 L1 BOC_1_1_DP_MBOC SNR (dB/Hz)
— GALILEO 11 L1 BOC_1_1_DP_MBOC SNR (dB/Hz)	— GALILEO 15 L1 BOC_1_1_DP_MBOC SNR (dB/Hz)
— GALILEO 19 L1 BOC_1_1_DP_MBOC SNR (dB/Hz)	— GALILEO 25 L1 BOC_1_1_DP_MBOC SNR (dB/Hz)
— GALILEO 27 L1 BOC_1_1_DP_MBOC SNR (dB/Hz)	— GALILEO 30 L1 BOC_1_1_DP_MBOC SNR (dB/Hz)
— GALILEO 36 L1 BOC_1_1_DP_MBOC SNR (dB/Hz)	— GALILEO 02 L5E5A BPSK10_PD SNR (dB/Hz)
— GALILEO 03 L5E5A BPSK10_PD SNR (dB/Hz)	— GALILEO 07 L5E5A BPSK10_PD SNR (dB/Hz)
— GALILEO 08 L5E5A BPSK10_PD SNR (dB/Hz)	— GALILEO 11 L5E5A BPSK10_PD SNR (dB/Hz)
— GALILEO 15 L5E5A BPSK10_PD SNR (dB/Hz)	— GALILEO 19 L5E5A BPSK10_PD SNR (dB/Hz)
— GALILEO 25 L5E5A BPSK10_PD SNR (dB/Hz)	— GALILEO 27 L5E5A BPSK10_PD SNR (dB/Hz)

Smoothed Trajectory Information

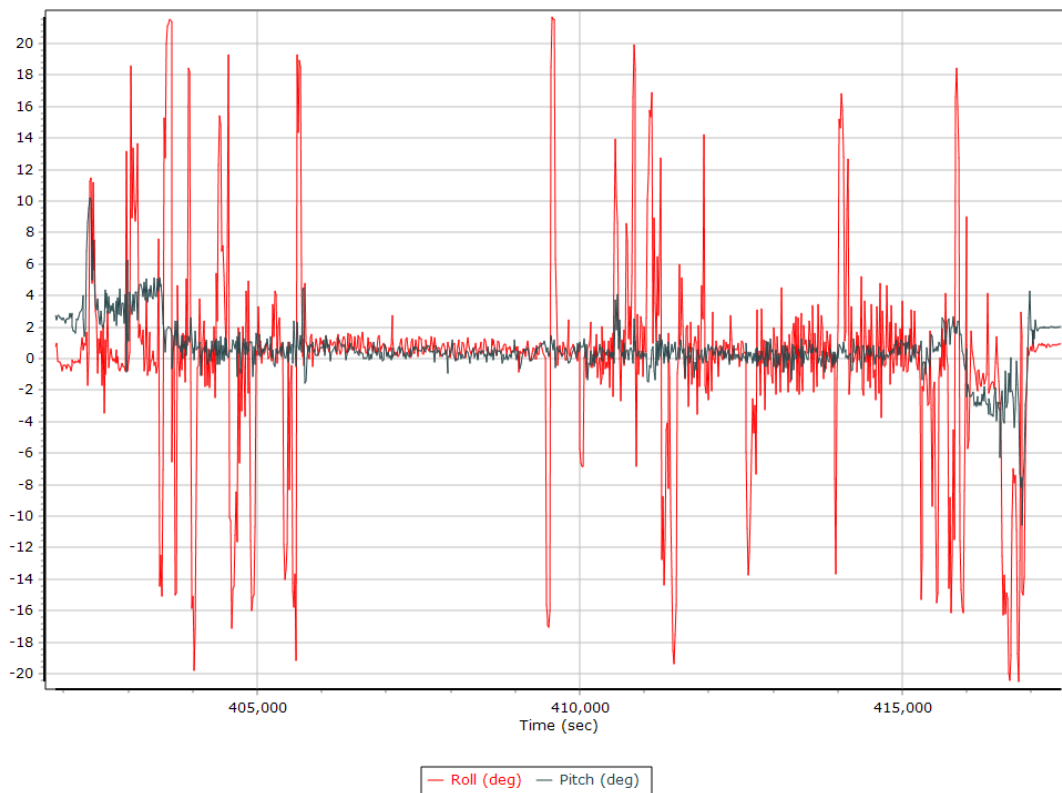
Top View



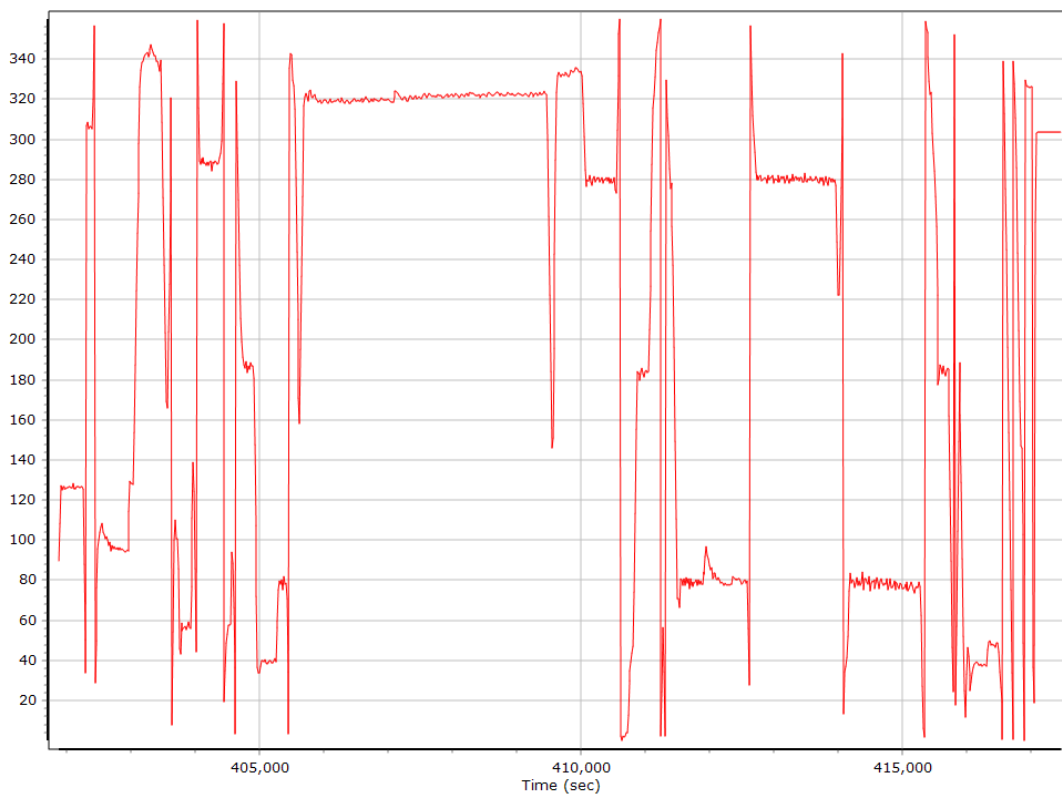
Altitude



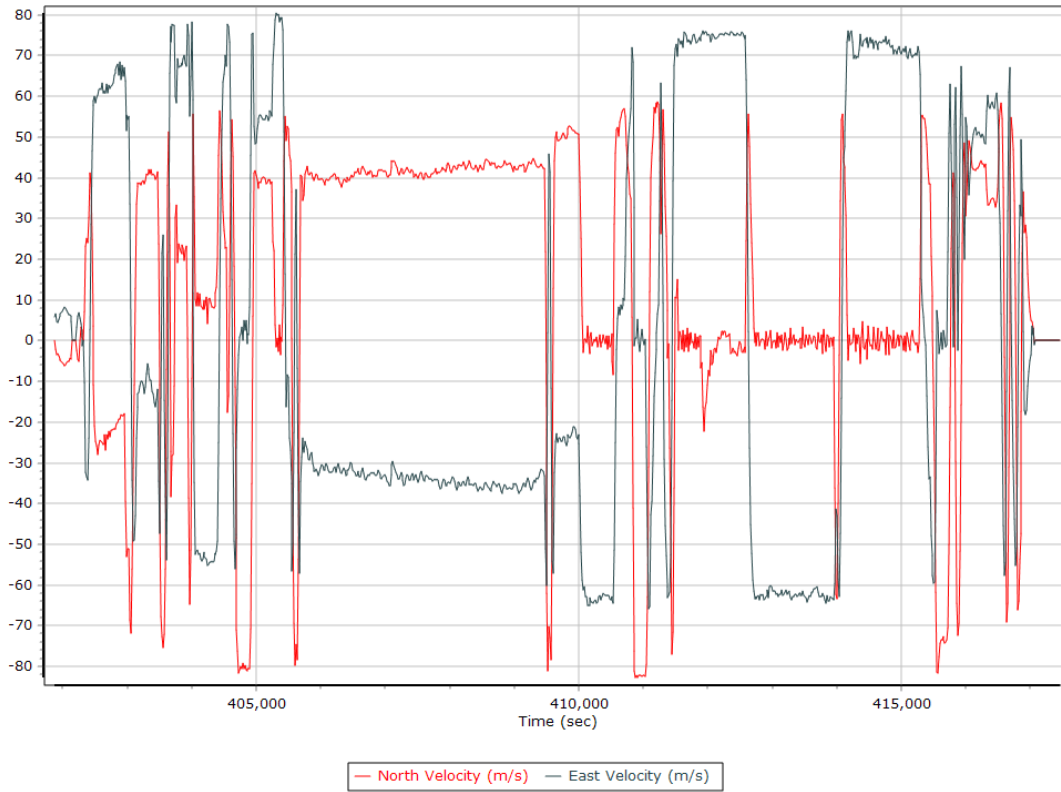
Roll/Pitch



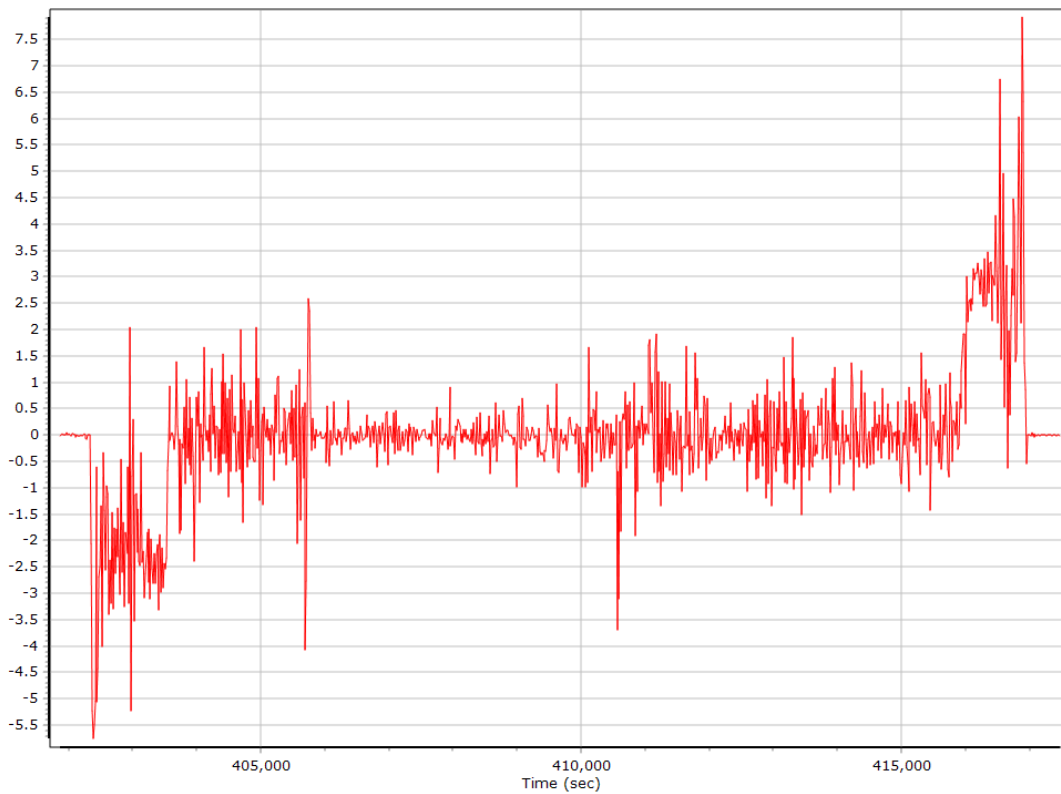
Heading



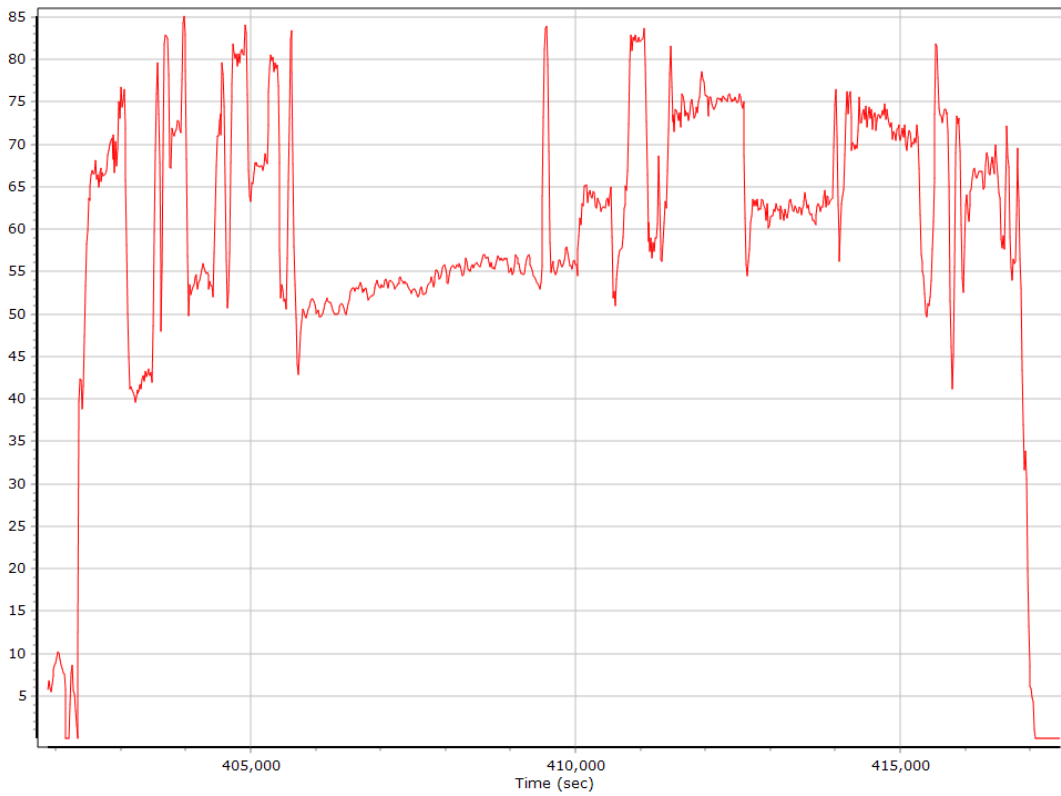
North/East Velocity



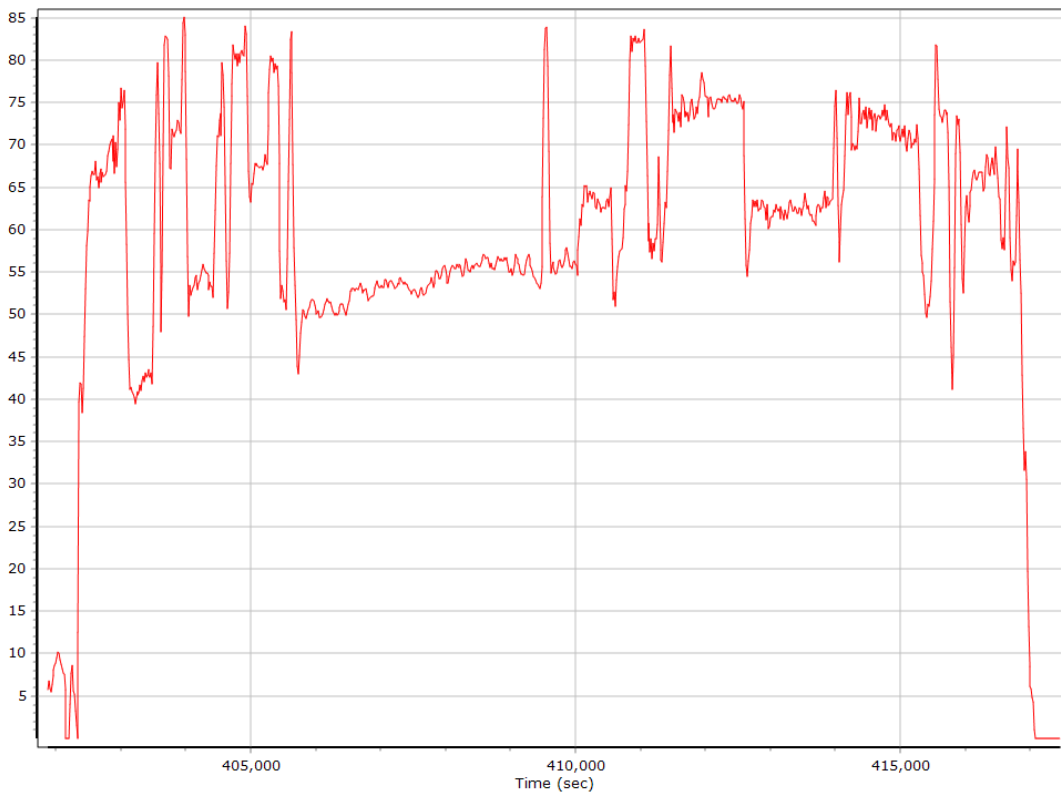
Down Velocity



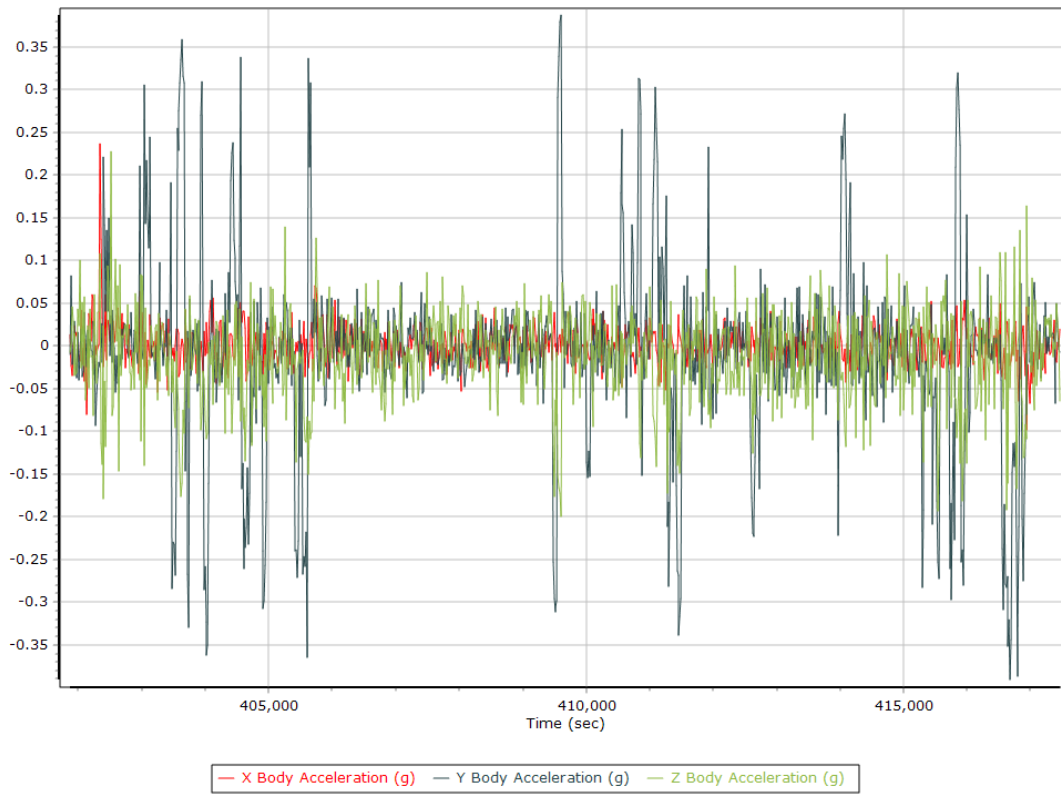
Total Speed



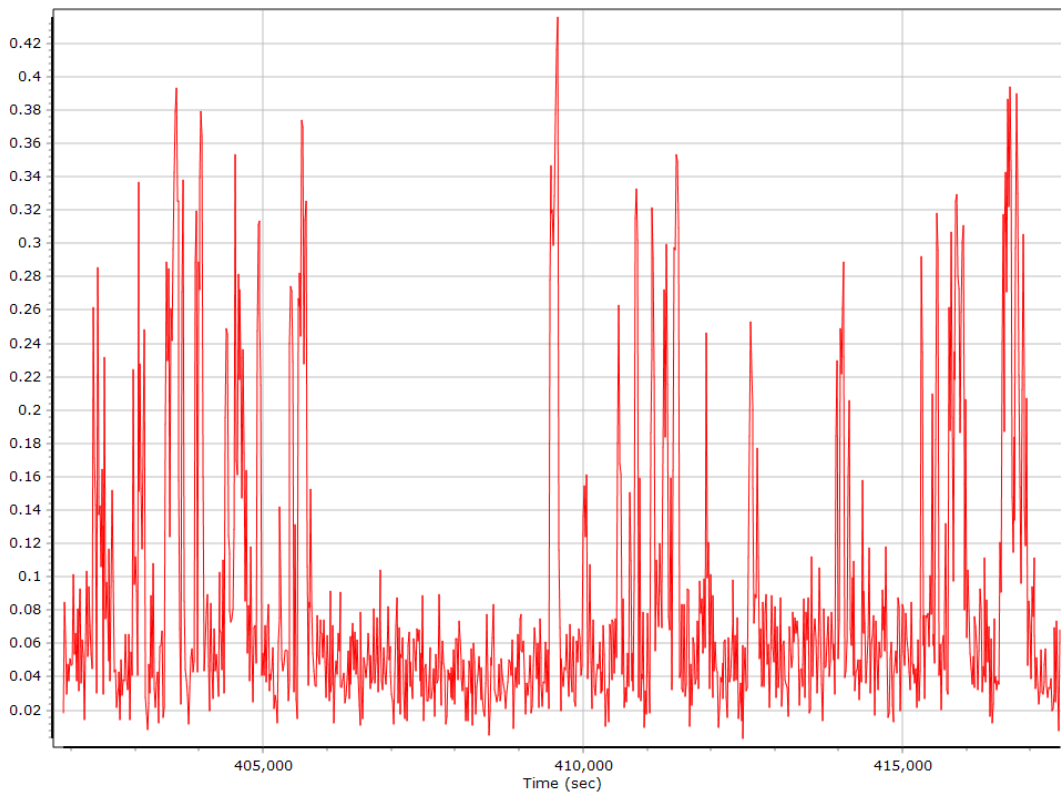
Ground Speed



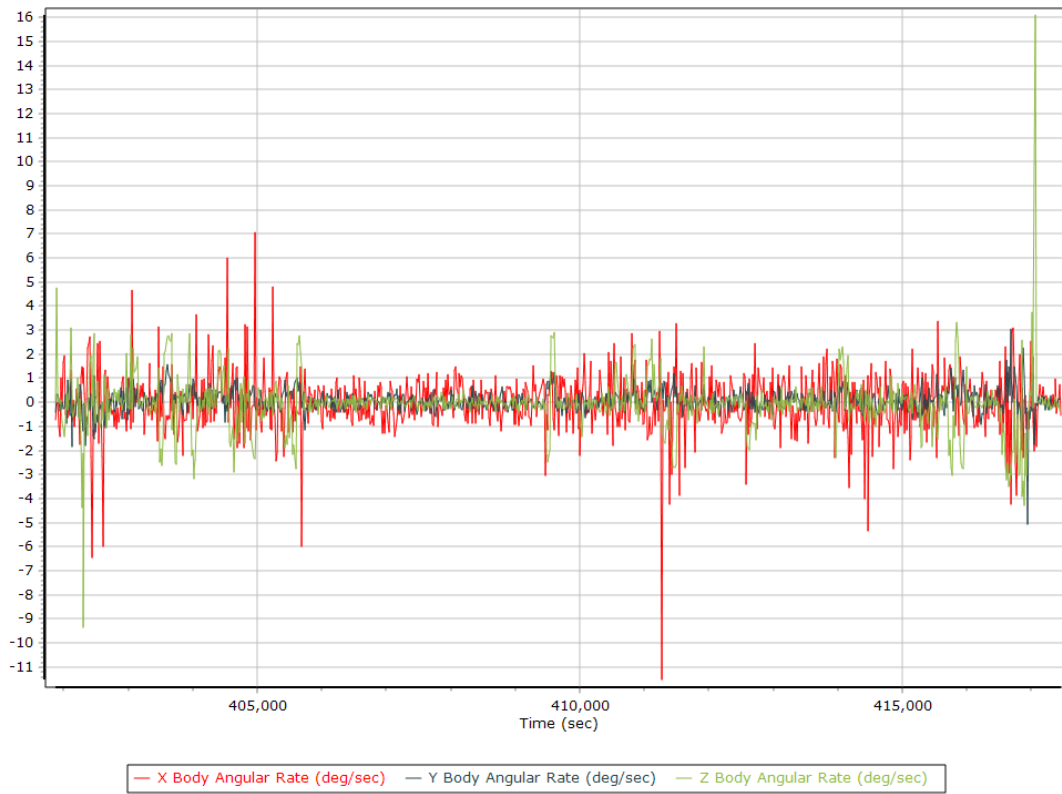
Body Acceleration



Total Body Acceleration



Body Angular Rate

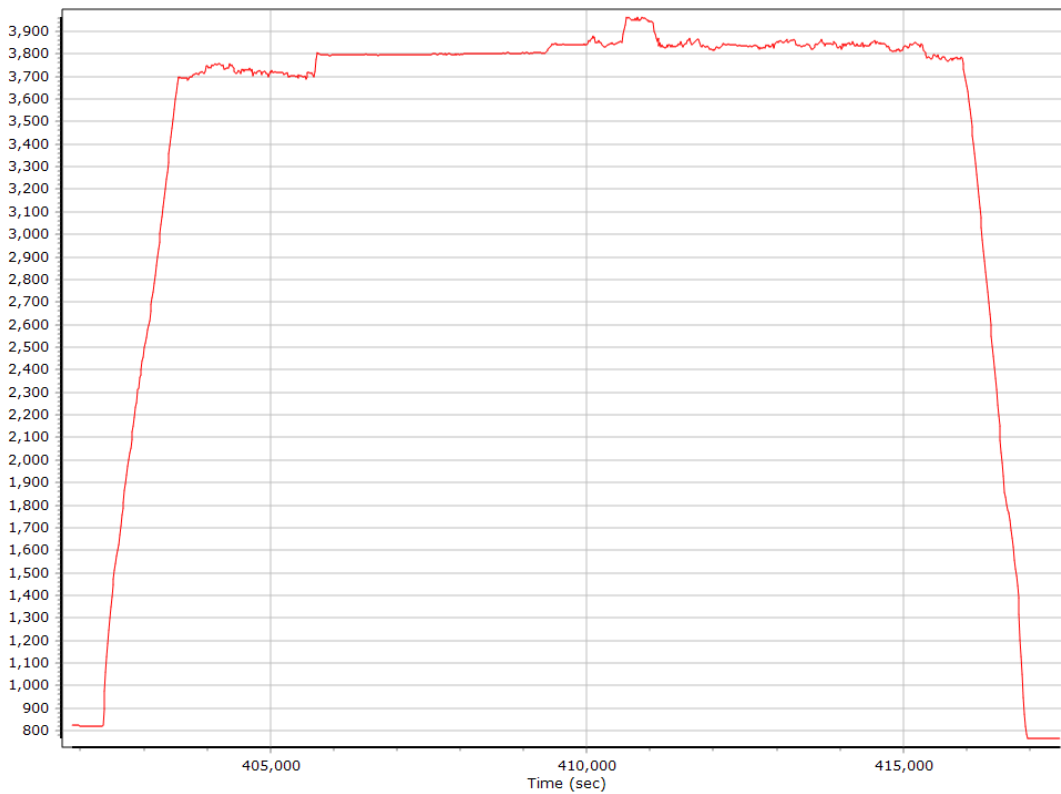


Forward Processed Trajectory Information

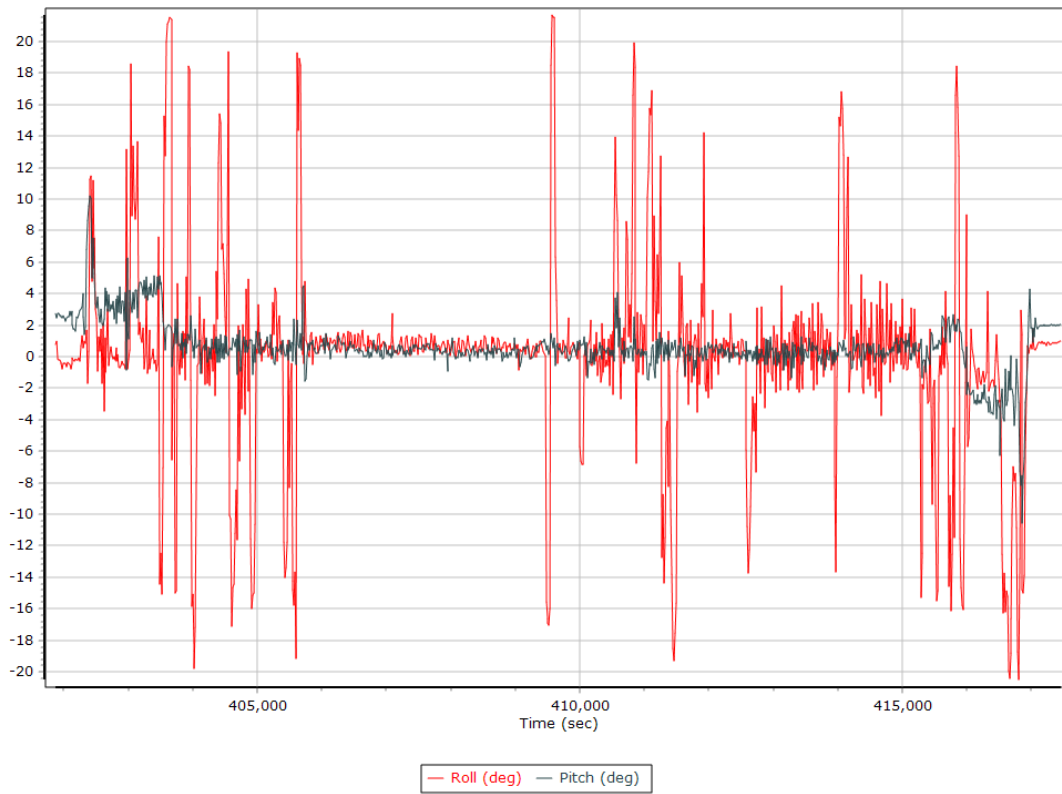
Top View



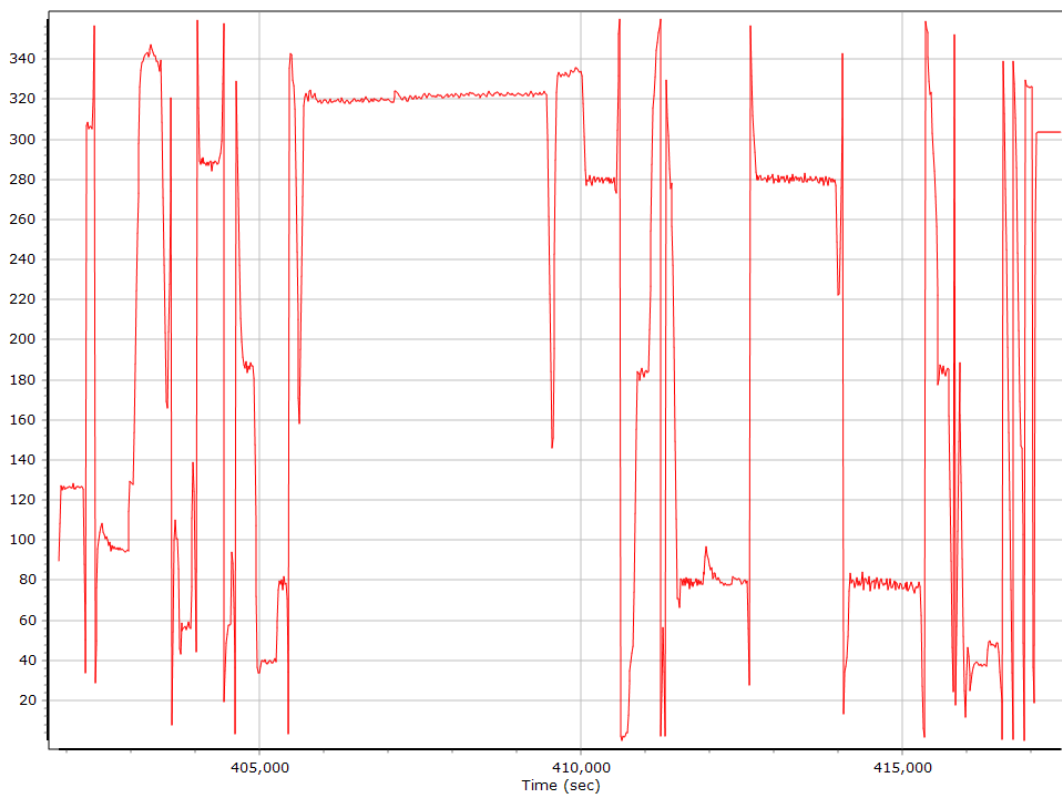
Altitude



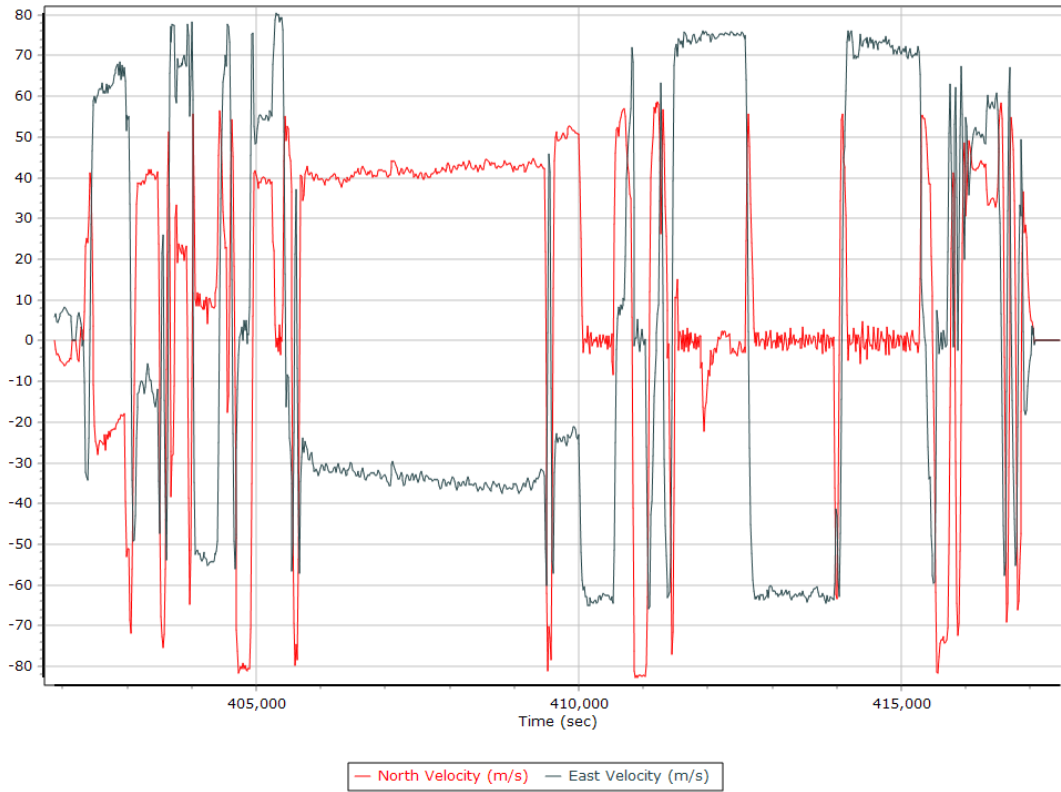
Roll/Pitch



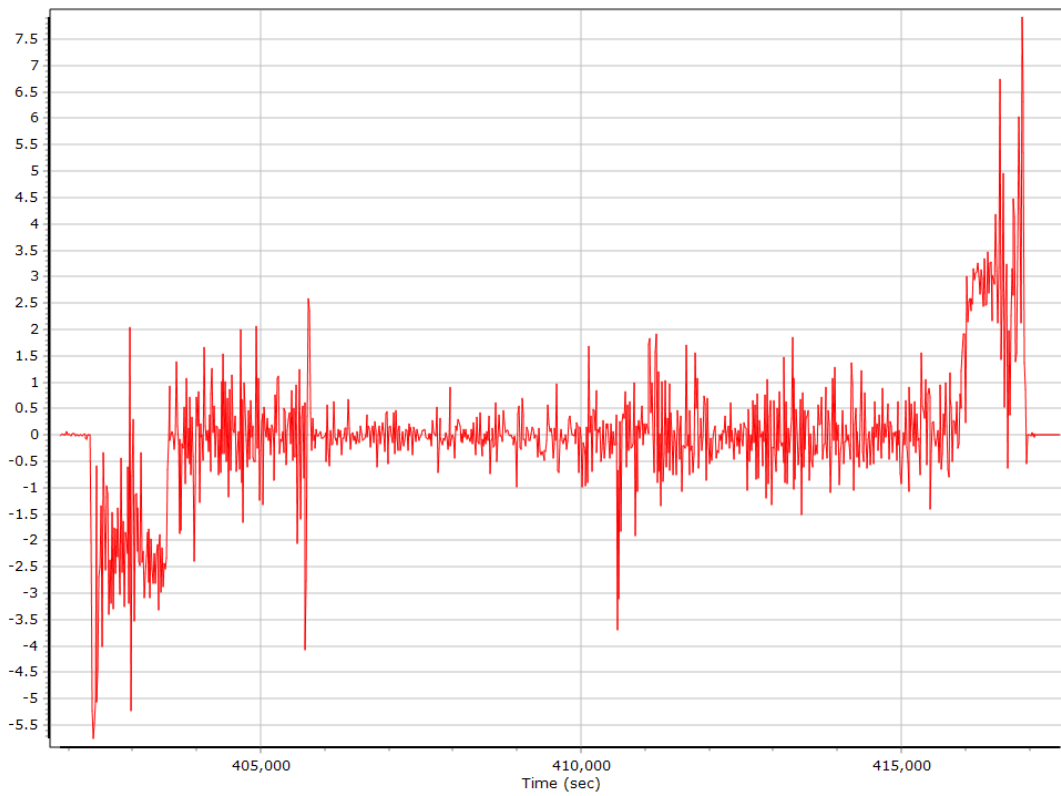
Heading



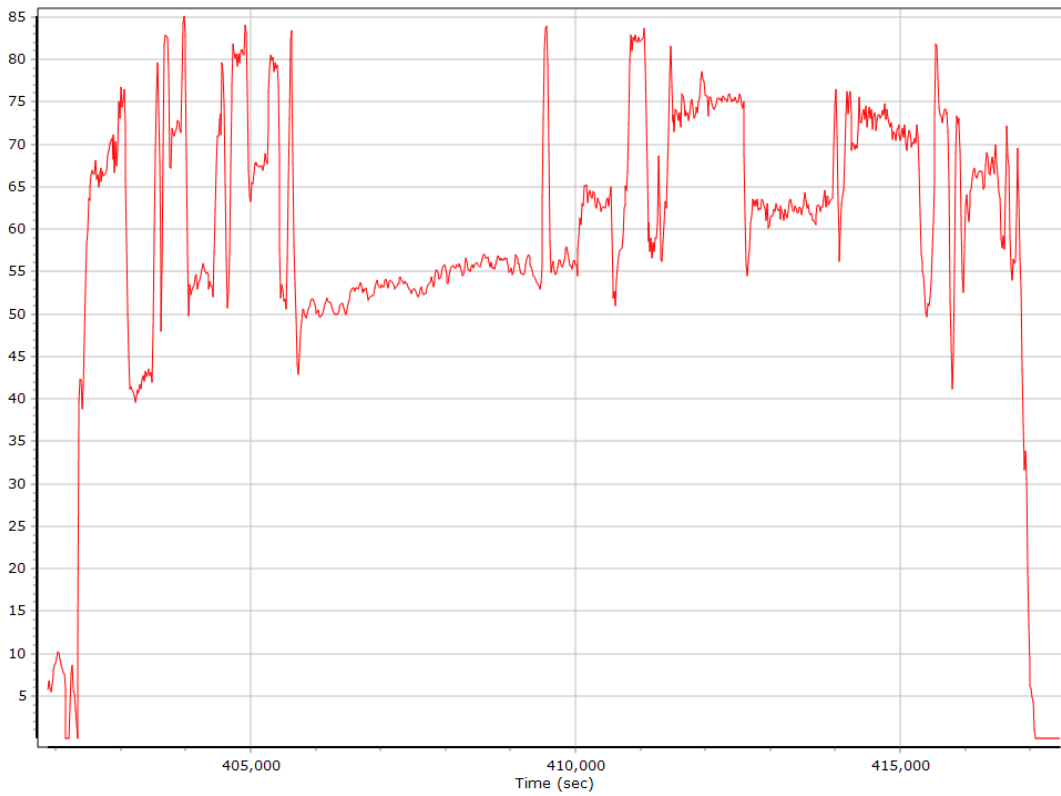
North/East Velocity



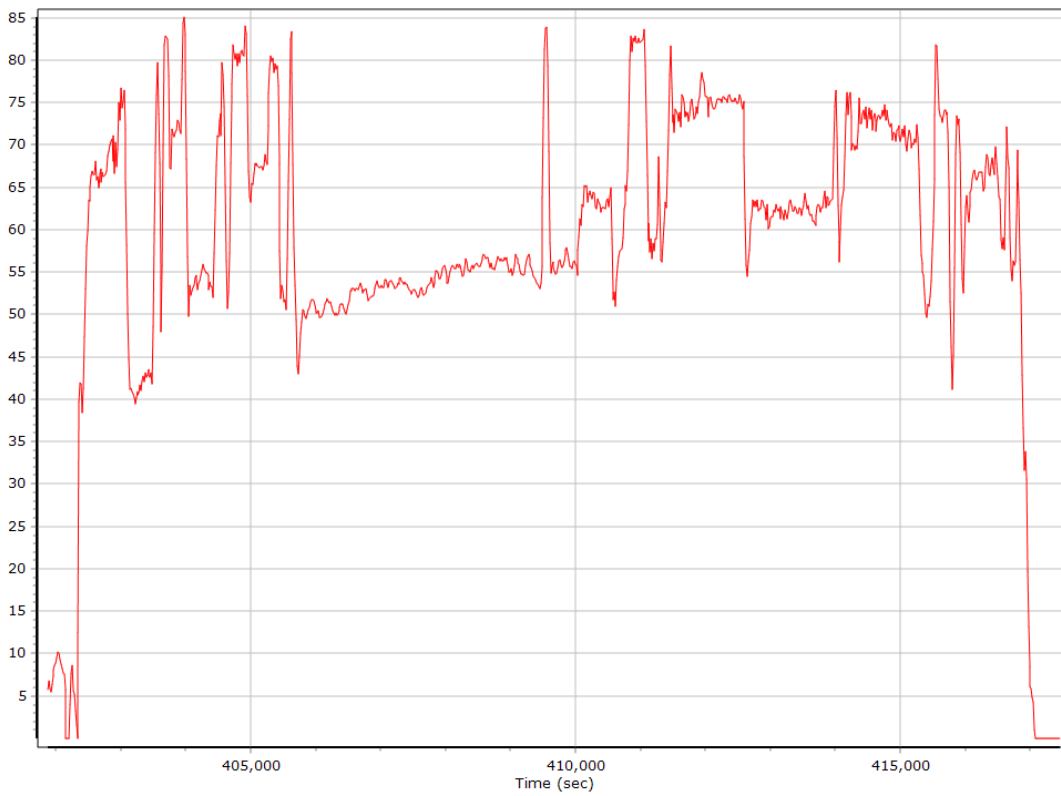
Down Velocity



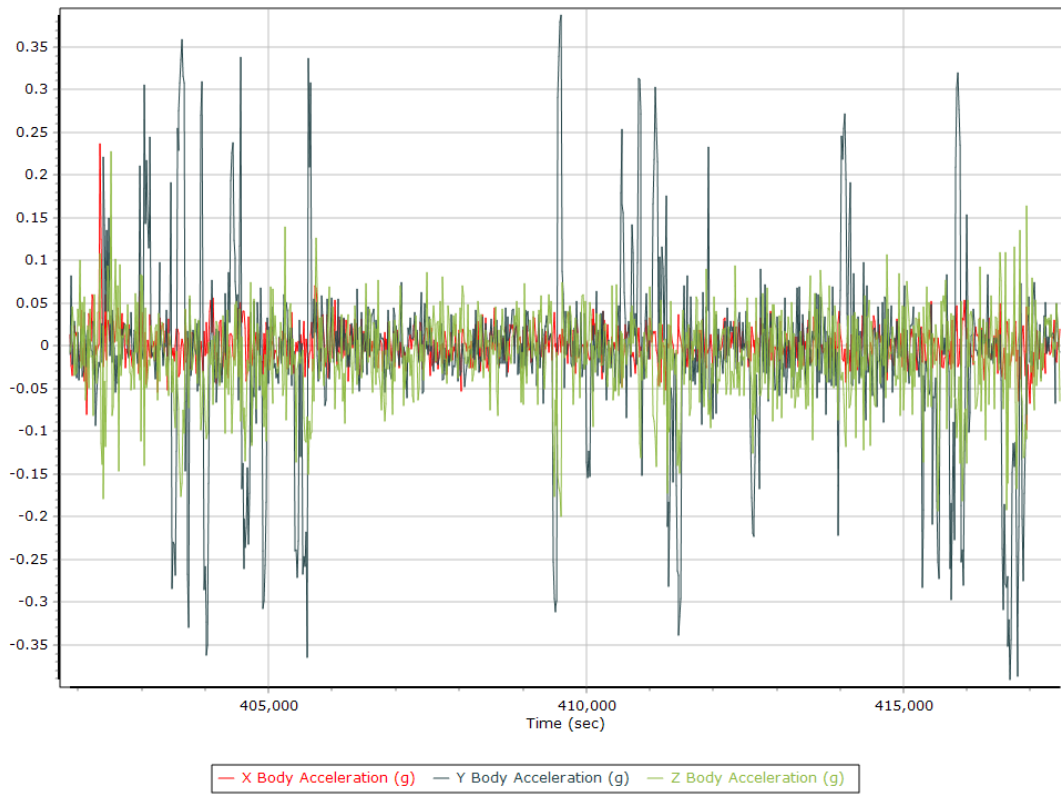
Total Speed



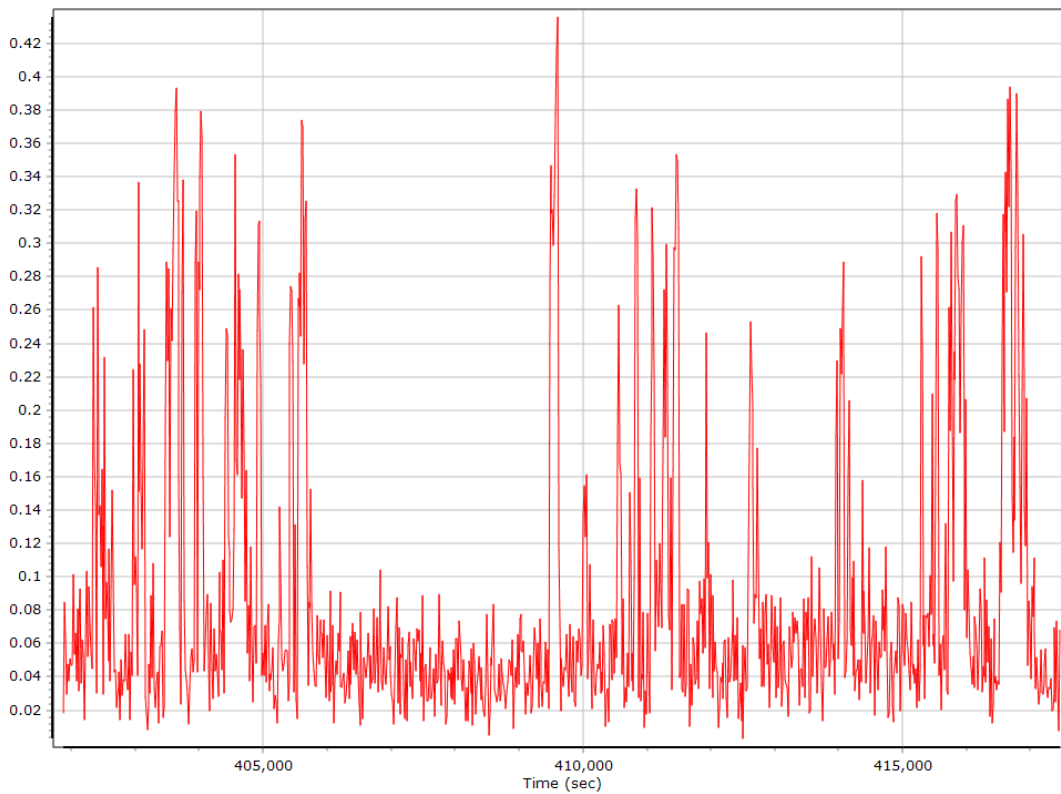
Ground Speed



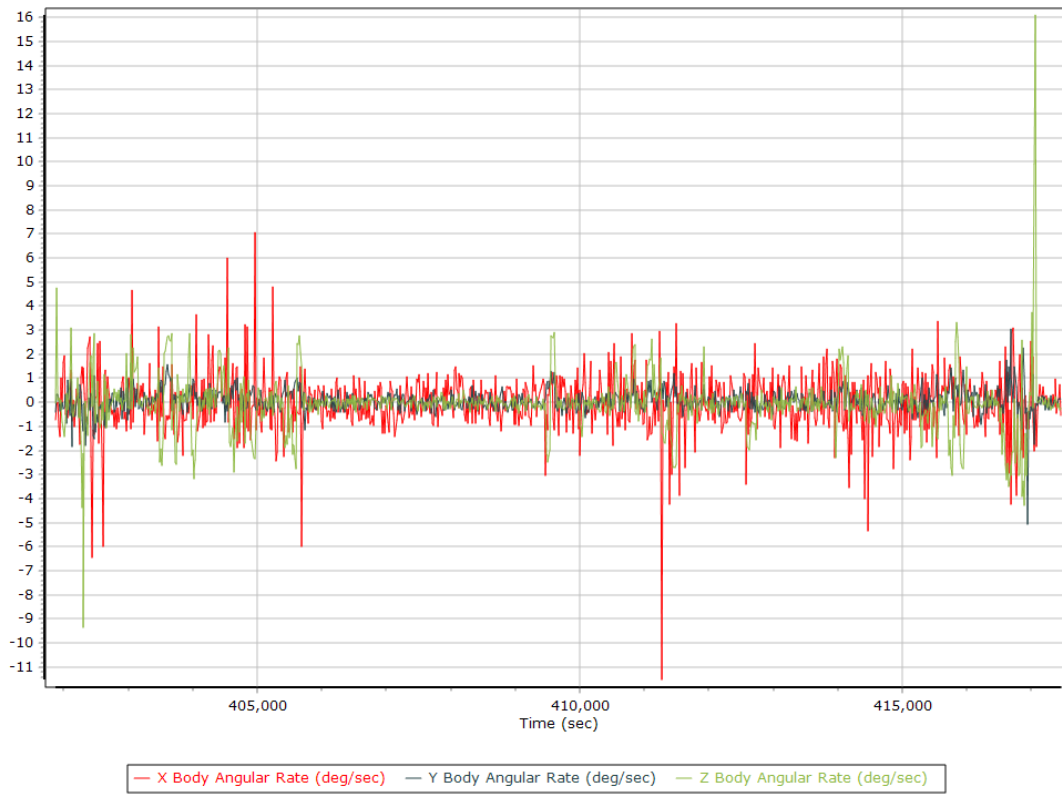
Body Acceleration



Total Body Acceleration



Body Angular Rate

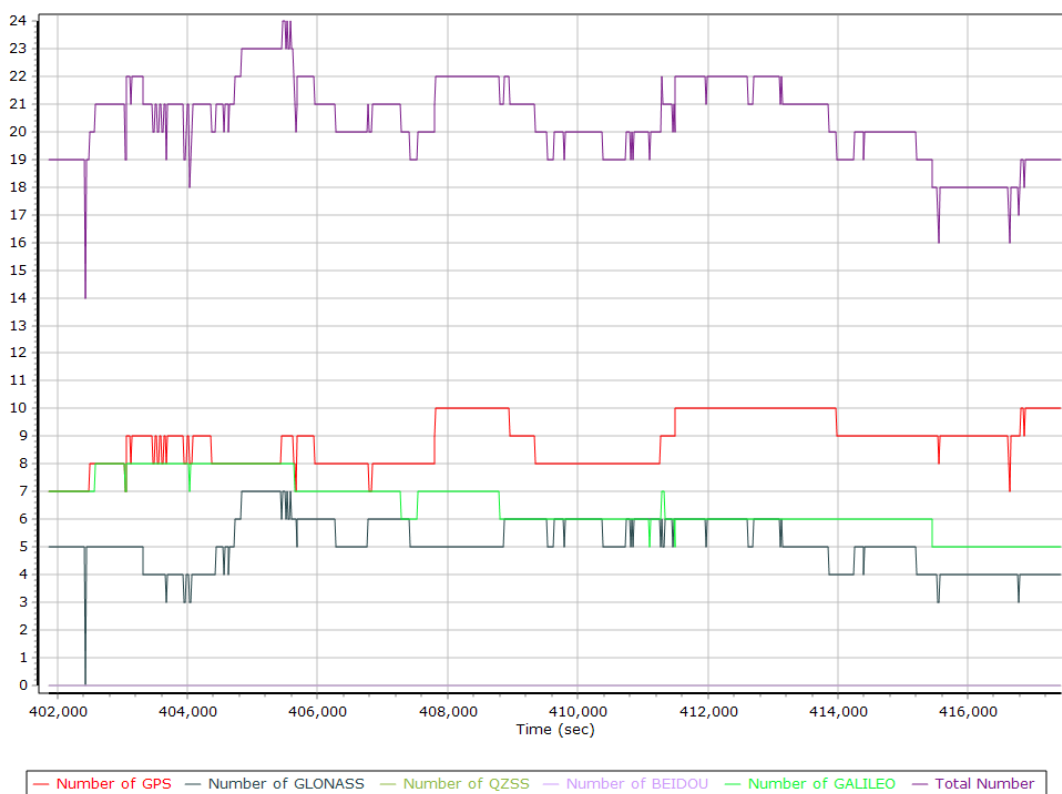


GNSS QC

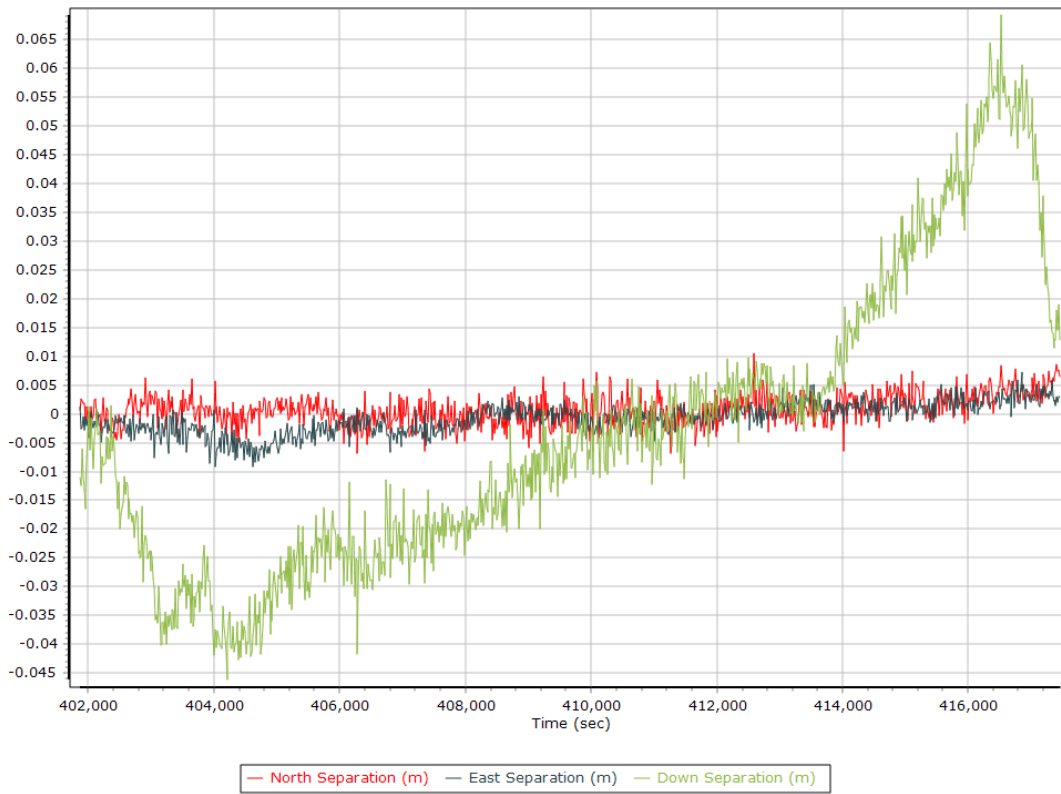
GNSS QC Statistics

Statistics	Min	Max	Mean
Baseline length (km)	0.00	0.00	
Number of GPS SV	7	10	9
Number of GLONASS SV	0	7	5
Number of QZSS SV	0	0	0
Number of BEIDOU SV	0	0	0
Number of GALILEO SV	5	8	6
Total number of SV	14	24	20
PDOP	1.03	1.56	1.19
QC Solution Gaps	0.00	0.00	
Solution Type	Fixed	Float	No solution
Epoch (sec)	15980.00	0.00	0.00
Percentage	100.00	0.00	0.00

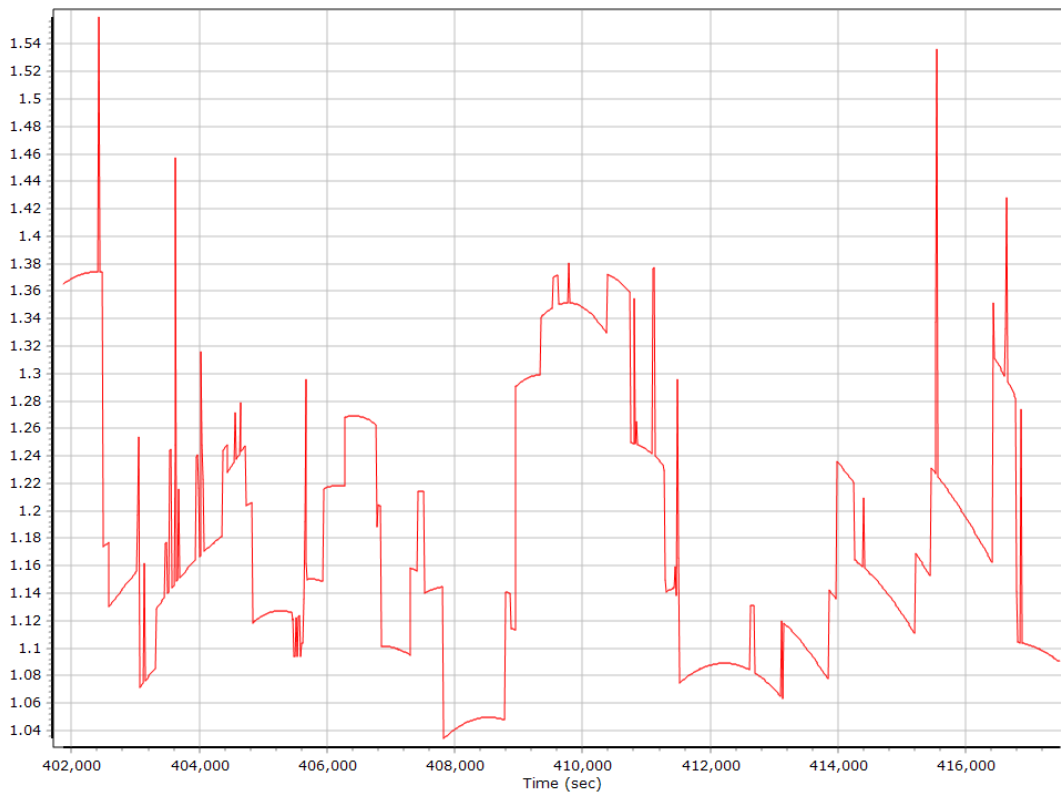
Num SVs in solution



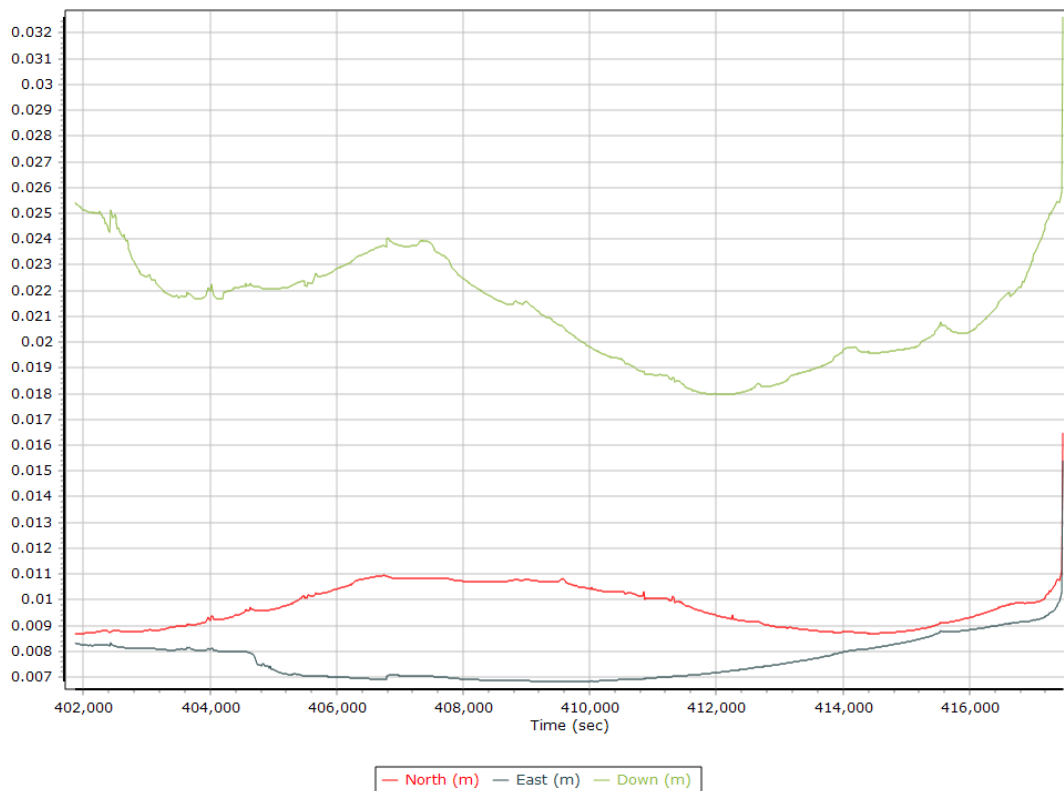
Forward/Reverse Separation



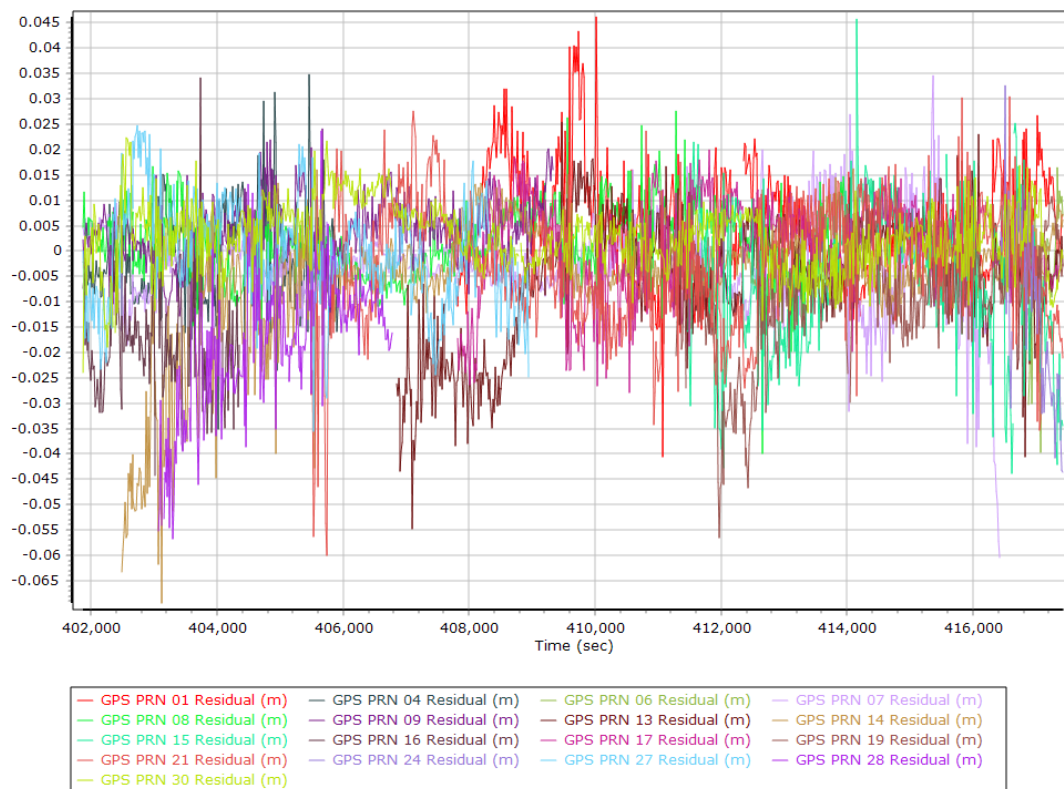
PDOP



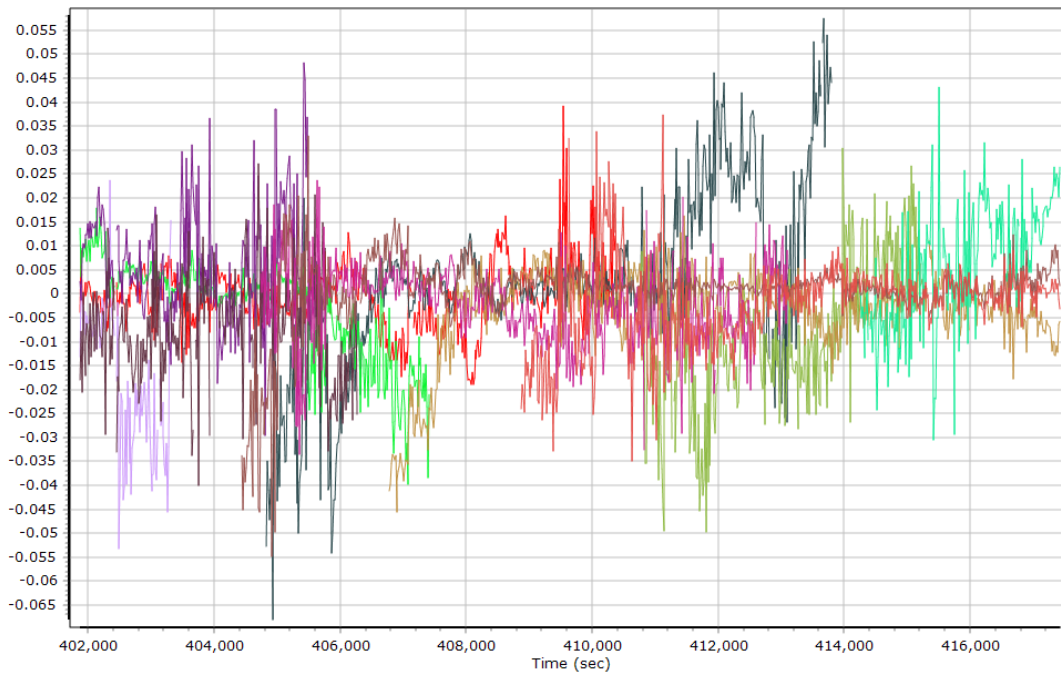
Estimated Position Accuracy



GPS Residuals

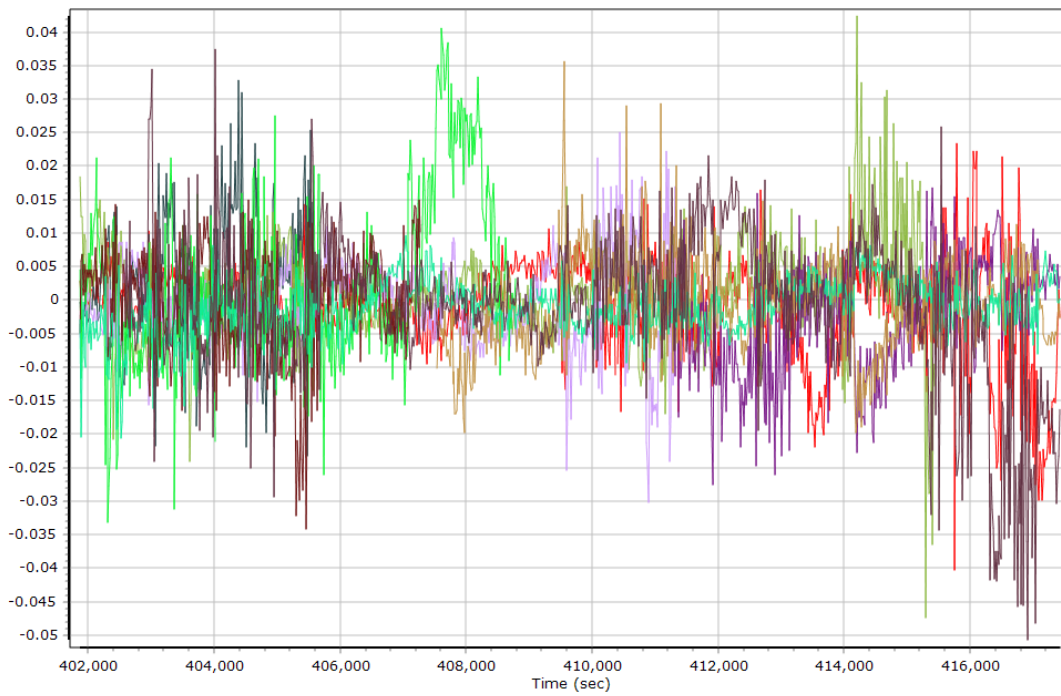


GLONASS Residuals



- | | | | |
|-------------------------|-------------------------|-------------------------|-------------------------|
| GLONASS 01 Residual (m) | GLONASS 02 Residual (m) | GLONASS 03 Residual (m) | GLONASS 07 Residual (m) |
| GLONASS 08 Residual (m) | GLONASS 09 Residual (m) | GLONASS 10 Residual (m) | GLONASS 12 Residual (m) |
| GLONASS 13 Residual (m) | GLONASS 19 Residual (m) | GLONASS 20 Residual (m) | GLONASS 21 Residual (m) |
| GLONASS 22 Residual (m) | GLONASS 23 Residual (m) | | |

GALILEO Residuals



- | | | | |
|-------------------------|-------------------------|-------------------------|-------------------------|
| GALILEO 02 Residual (m) | GALILEO 03 Residual (m) | GALILEO 07 Residual (m) | GALILEO 08 Residual (m) |
| GALILEO 11 Residual (m) | GALILEO 15 Residual (m) | GALILEO 25 Residual (m) | GALILEO 27 Residual (m) |
| GALILEO 30 Residual (m) | GALILEO 36 Residual (m) | | |

GNSS-Inertial Processor Configuration

Processing mode	IN-Fusion PP-RTX		
Stabilized mount	False		
Processing start time	401451.000 (04/08/2021 15:30:51)		
Processing end time	417475.000 (04/08/2021 19:57:55)		
Initial attitude source	Real-Time VNAV/RNAV Attitude		
IMU Sensor Context	Processing with Onboard IMU		
Reference to IMU lever arm (m)	0.000	0.000	0.000
Reference to IMU mounting angles (deg)	0.000	0.000	180.000
Reference to Primary GNSS lever arm (m)	0.046	-0.139	-0.923
Reference to Primary GNSS lever arm std dev (m)	0.030	0.030	0.030
Aircraft to Reference mounting angles (deg)	0.000	0.000	0.000

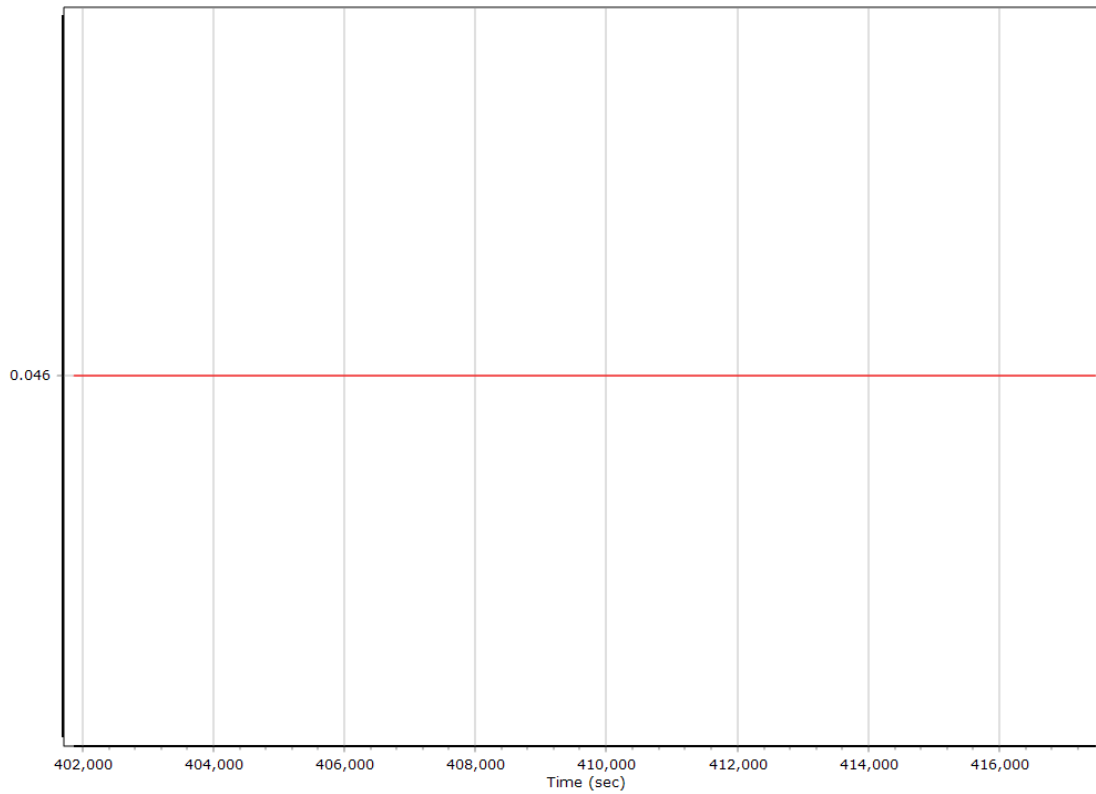
Calibrated Installation Parameters

Reference-Primary GNSS Lever Arm (m)

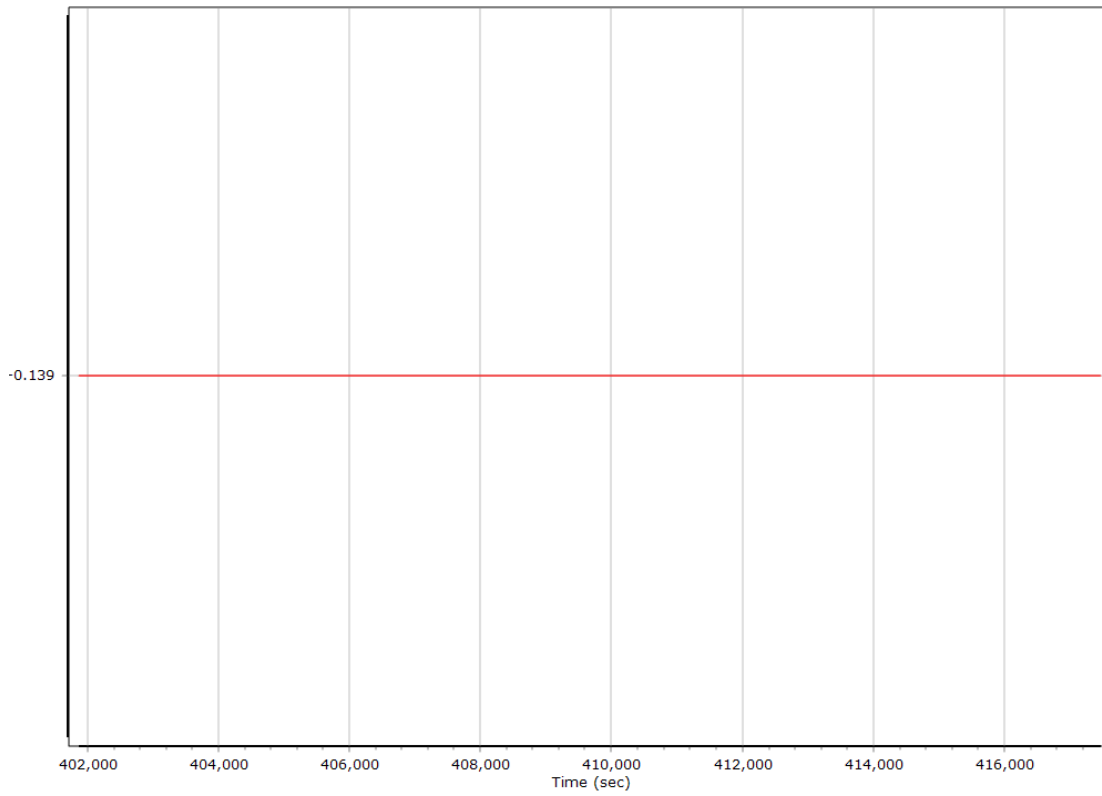
Reference-Primary GNSS Lever Arm Automatic Calibration Results

Original Reference to Primary GNSS lever arm (m)	0.041	-0.138	-0.937
Iteration 1 Reference to Primary GNSS lever arm (m)	0.045	-0.139	-0.923
Iteration 2 Reference to Primary GNSS lever arm (m)	0.046	-0.139	-0.923
Primary GNSS Lever Arm In use	Iteration 2		

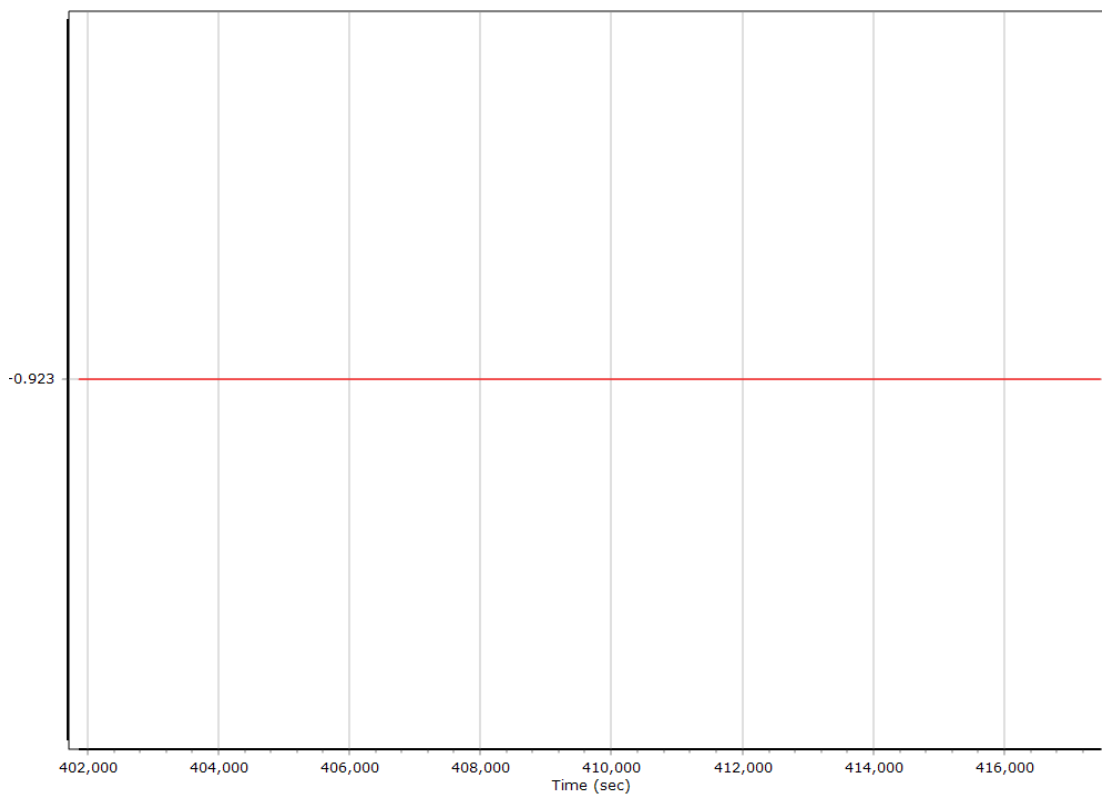
X Reference-Primary GNSS Lever Arm (m)



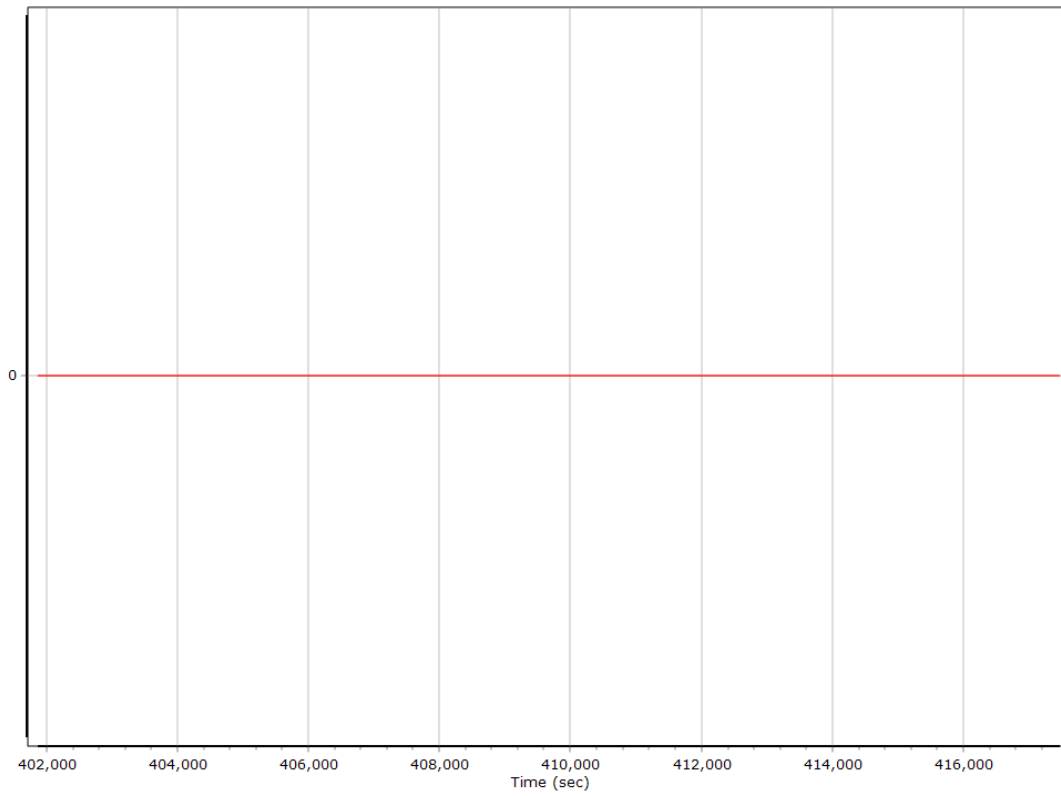
Y Reference-Primary GNSS Lever Arm (m)



Z Reference-Primary GNSS Lever Arm (m)



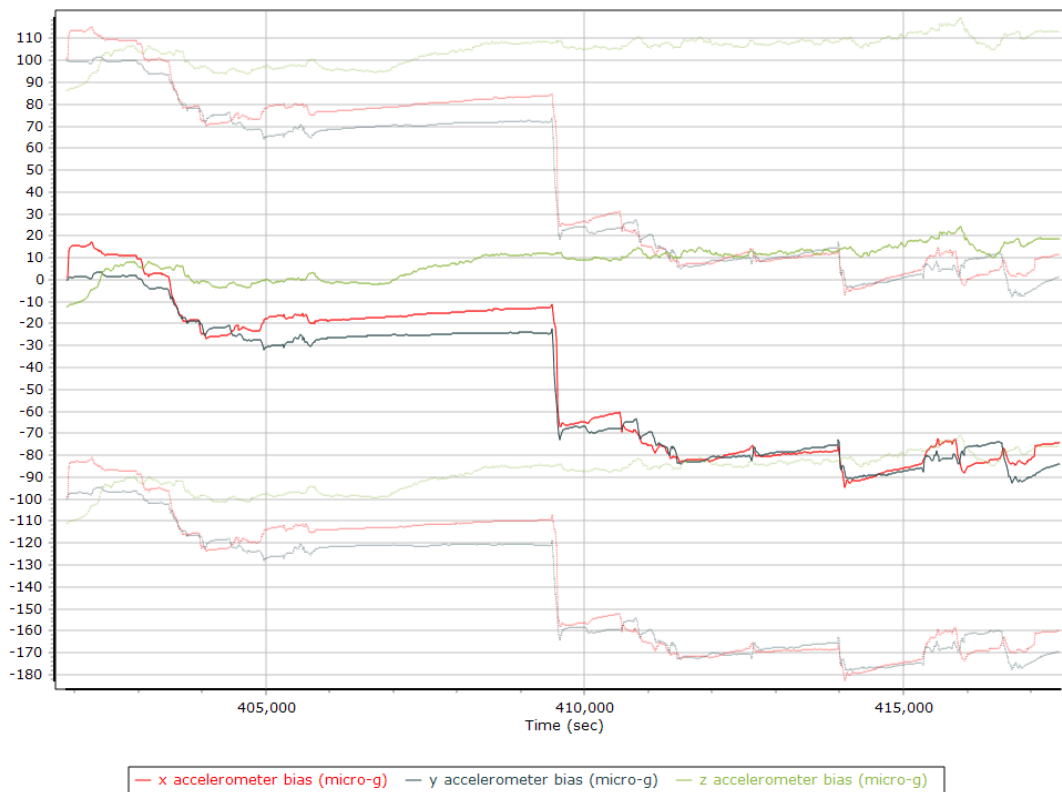
Reference-Primary GNSS Lever Arm Figure of Merit



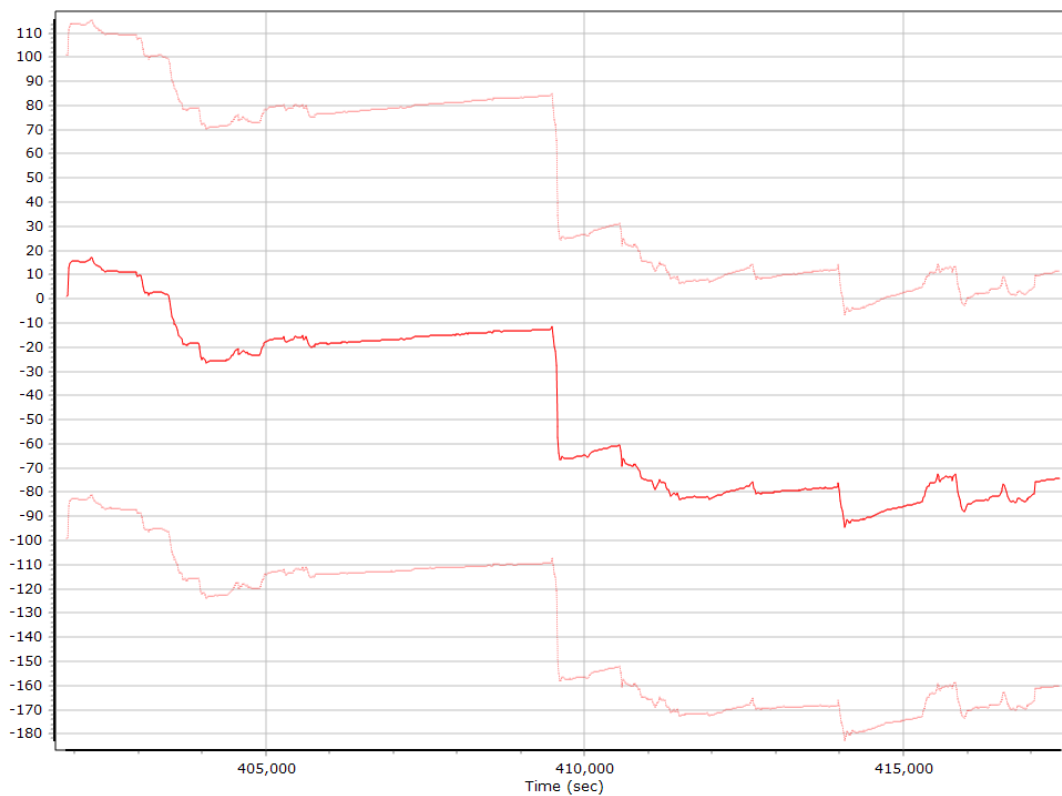
IN-Fusion QC

Forward Processed Estimated Errors, Reference Frame

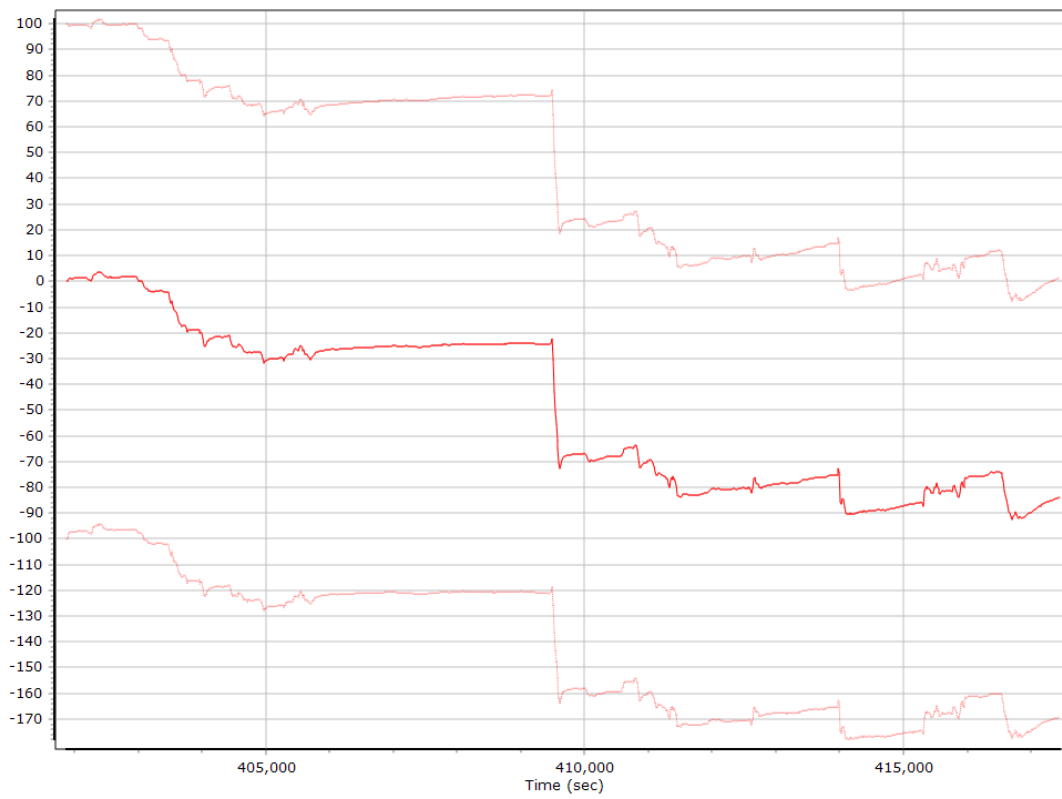
Accelerometer Bias (micro-g)



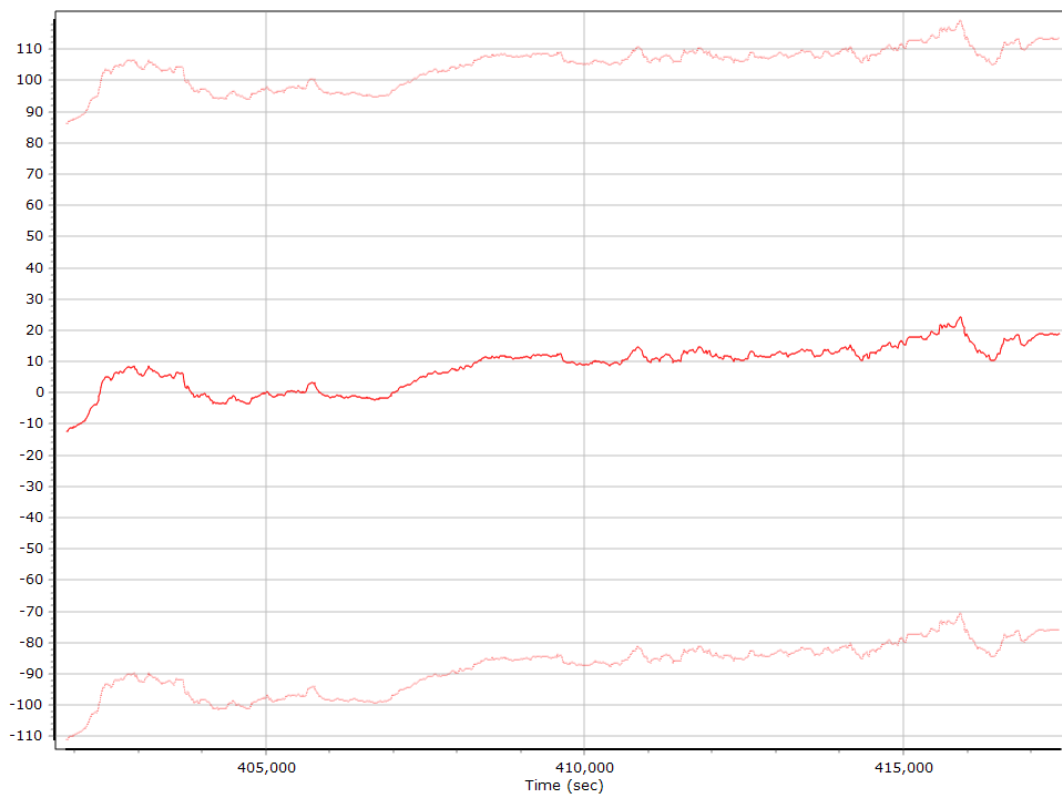
X Accelerometer Bias (micro-g)



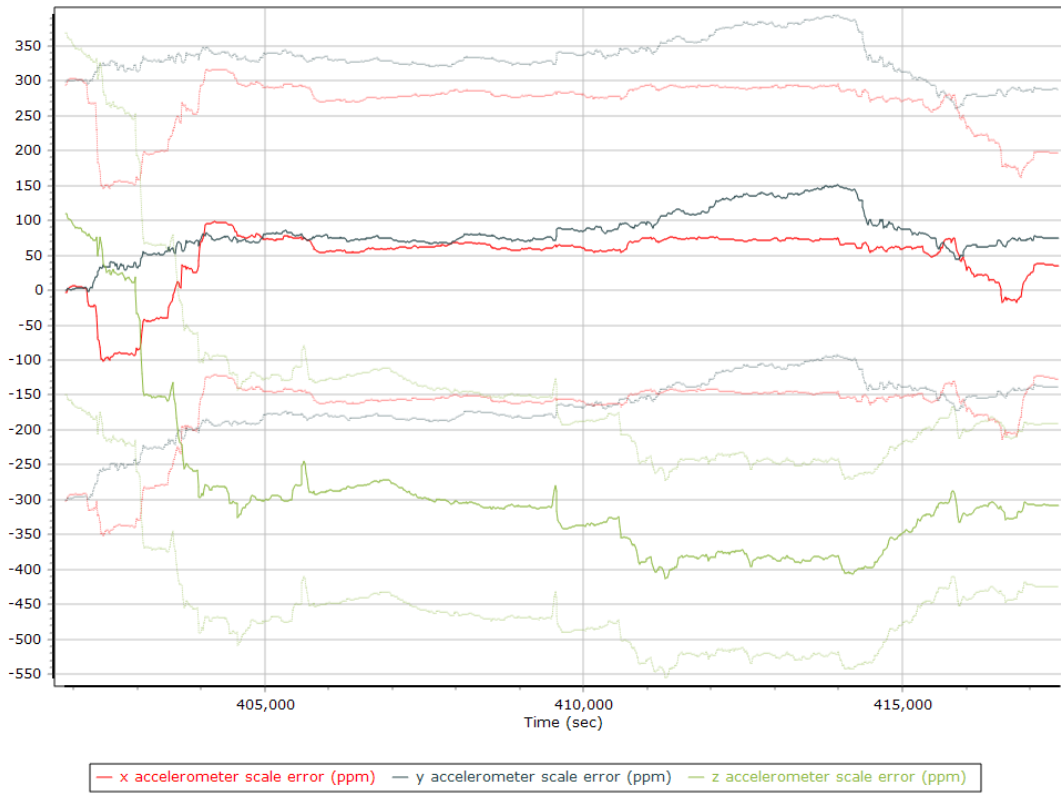
Y Accelerometer Bias (micro-g)



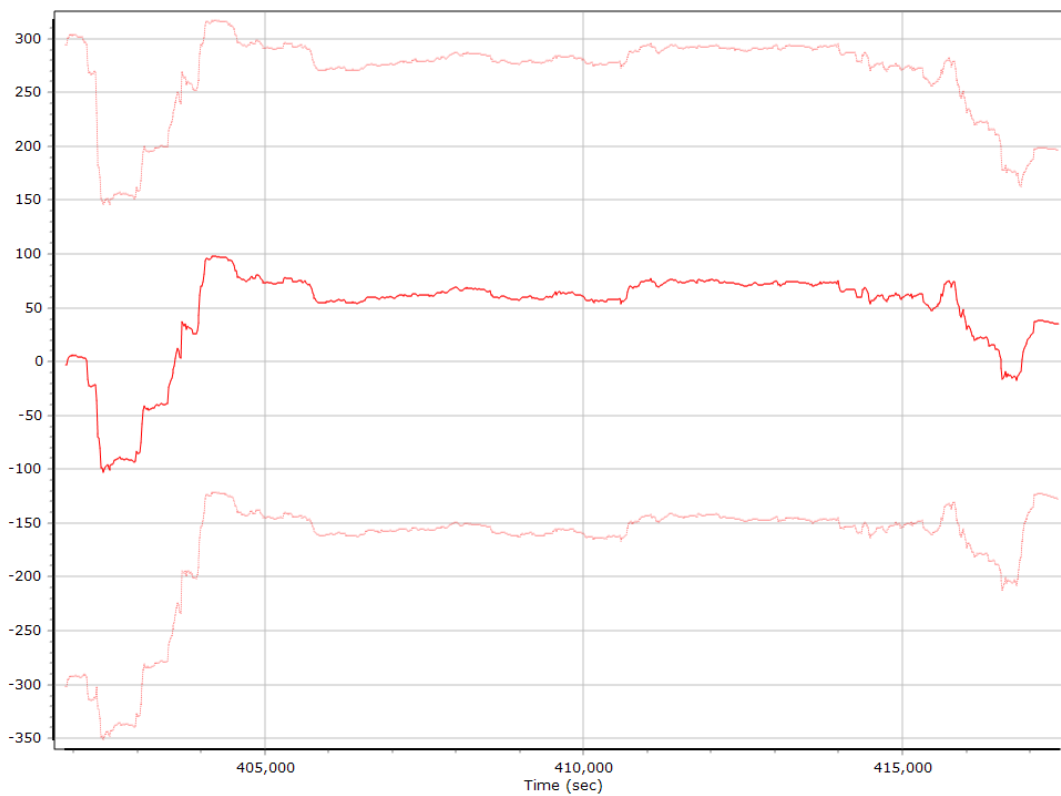
Z Accelerometer Bias (micro-g)



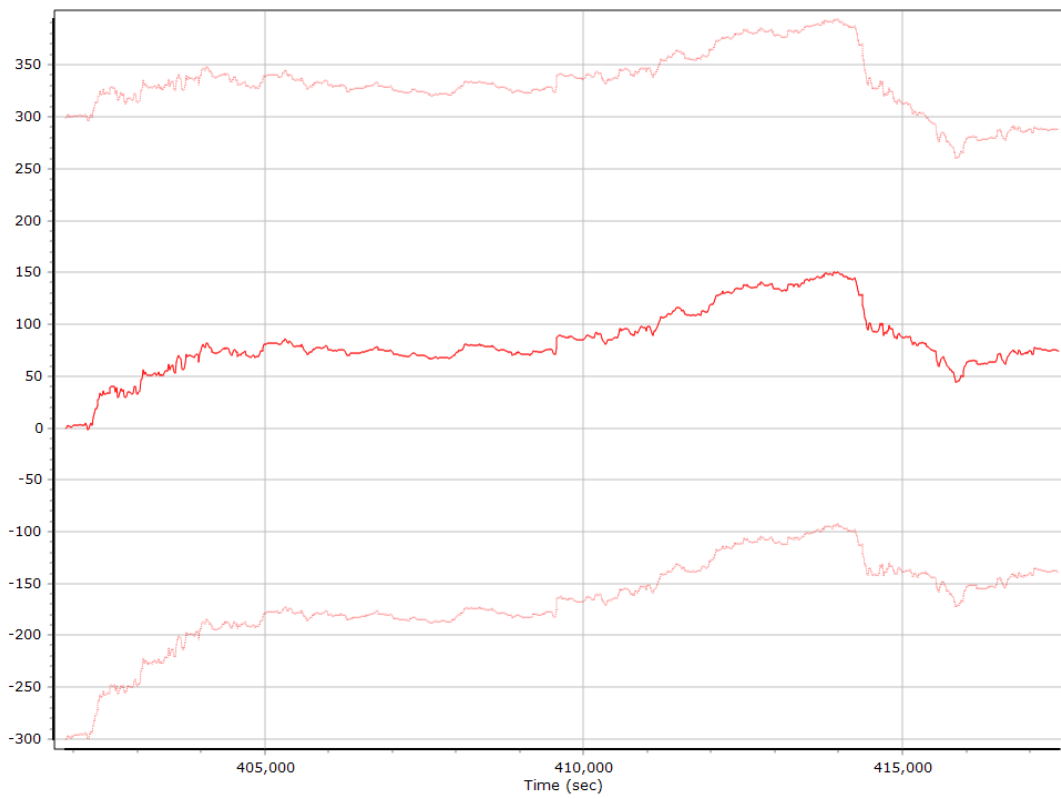
Accelerometer Scale Error (ppm)



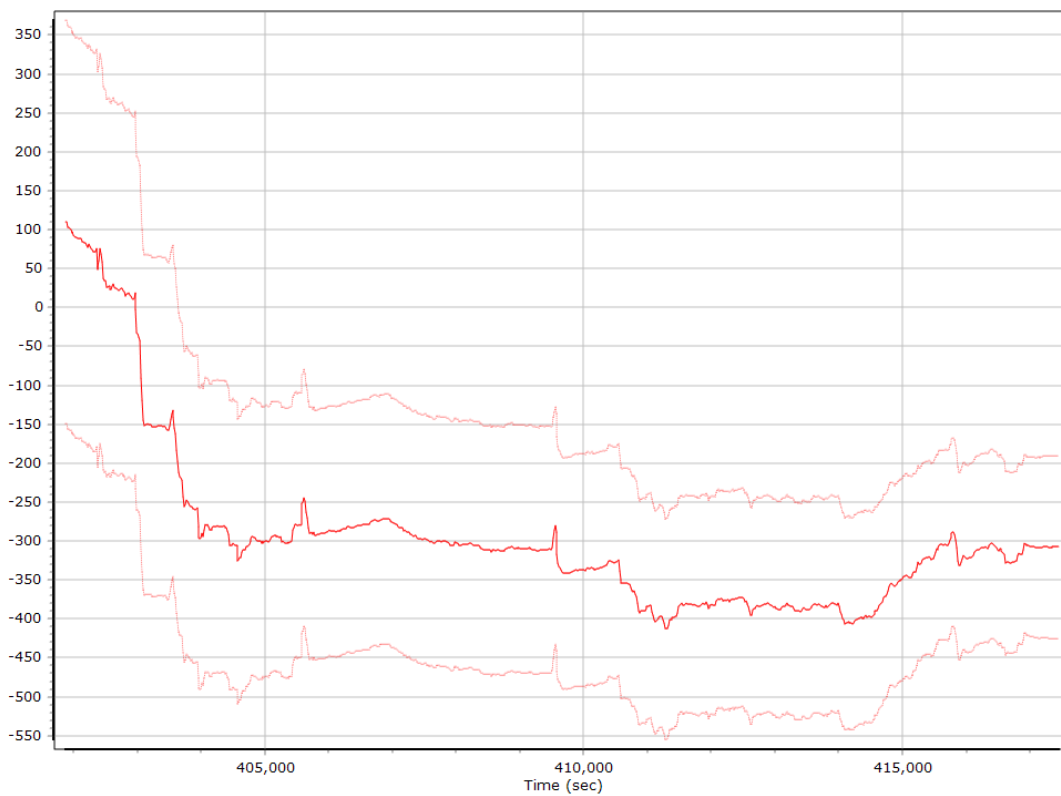
X Accelerometer Scale Error (ppm)



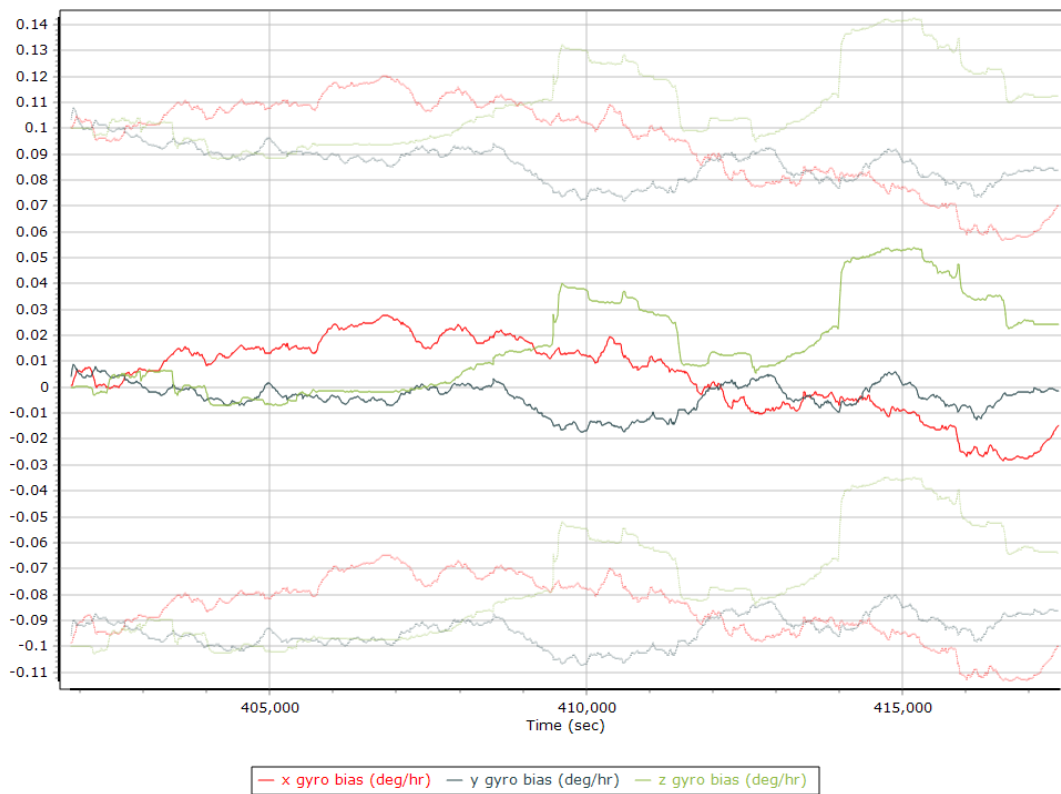
Y Accelerometer Scale Error (ppm)



Z Accelerometer Scale Error (ppm)



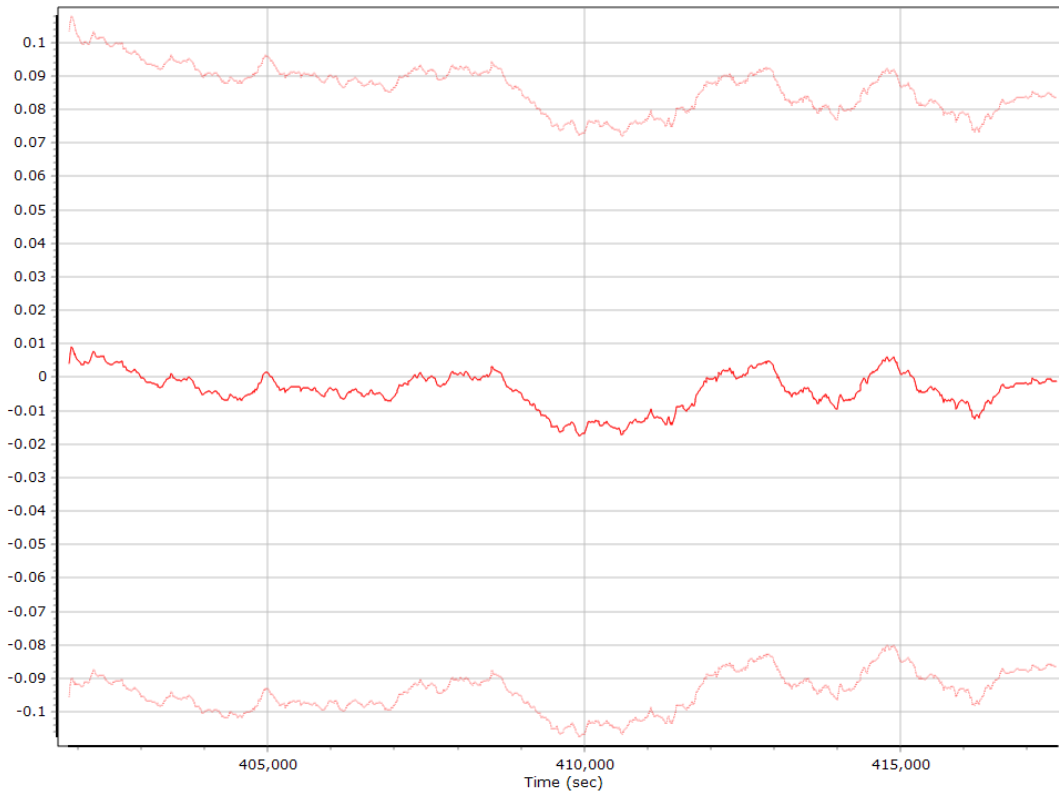
Gyro Bias (deg/h)



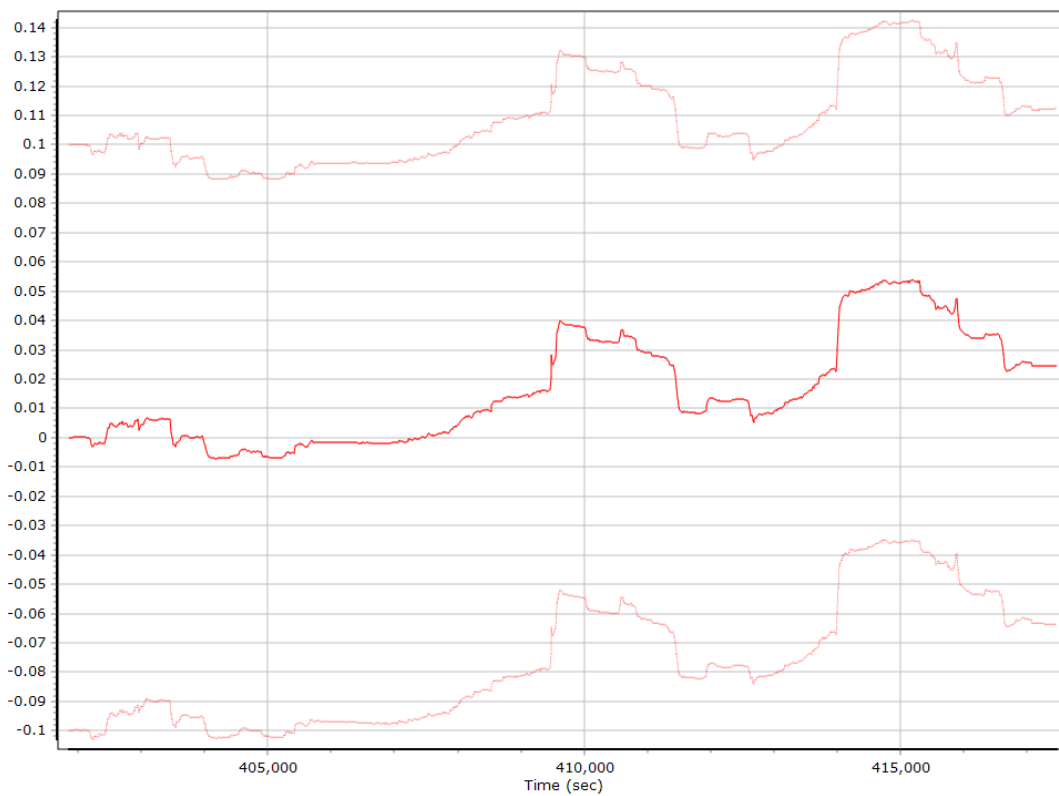
X Gyro Bias (deg/h)



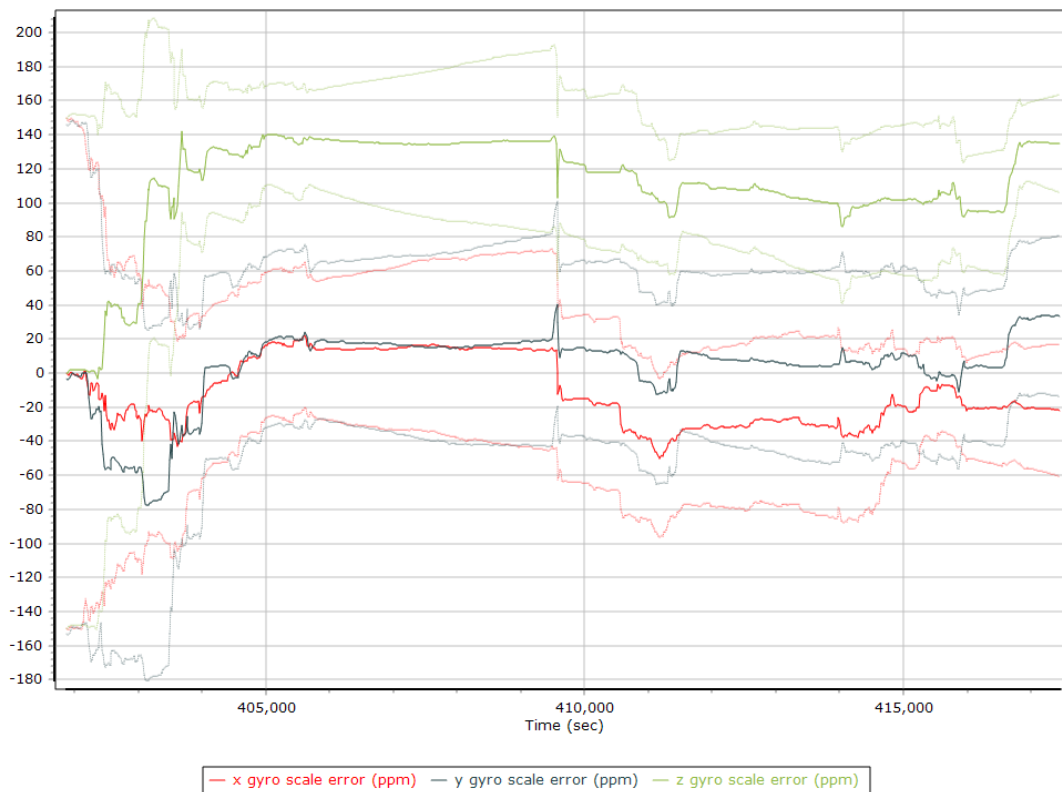
Y Gyro Bias (deg/h)



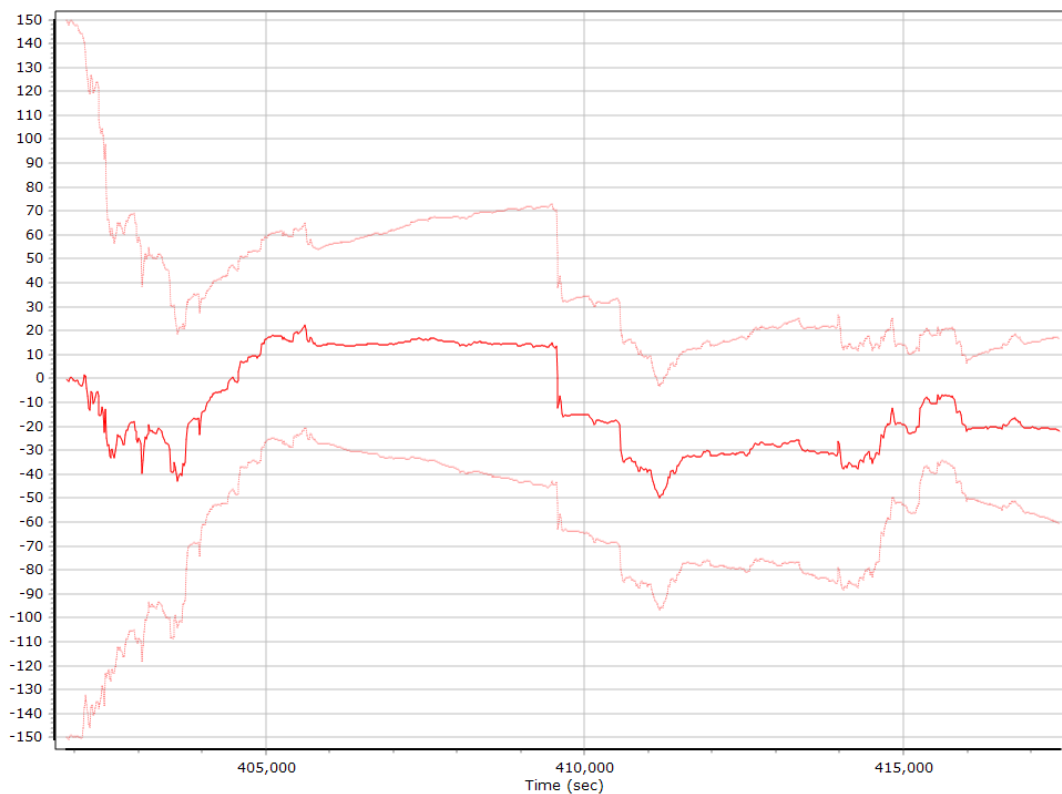
Z Gyro Bias (deg/h)



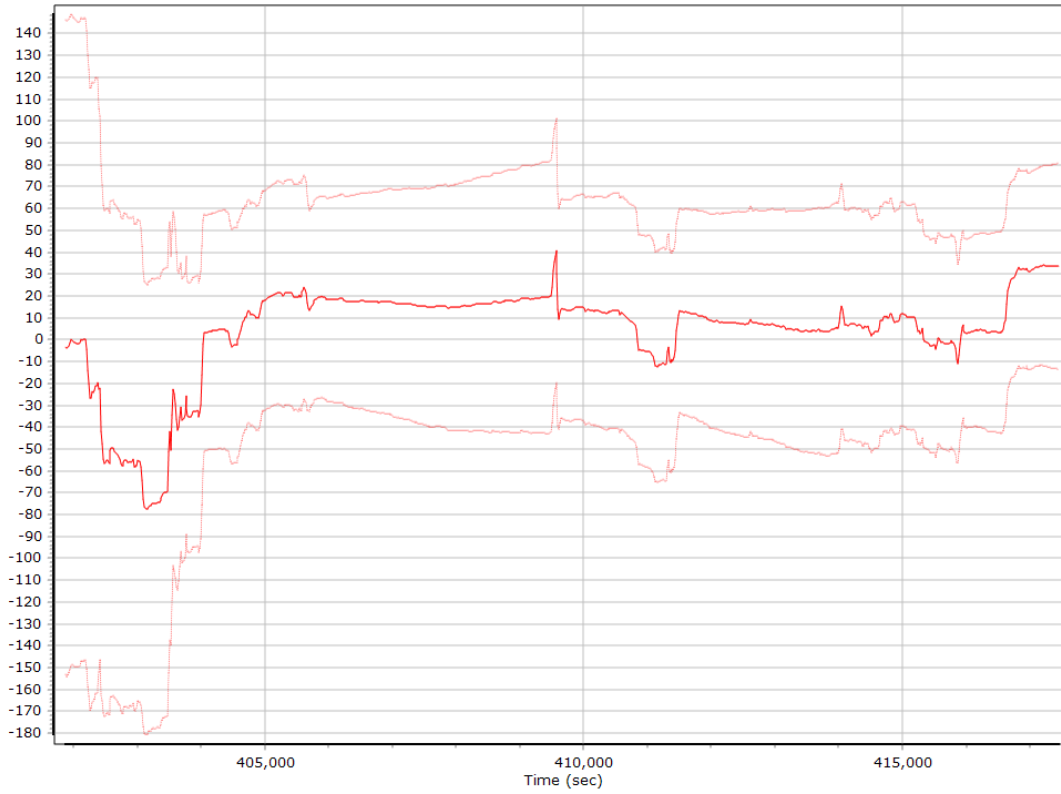
Gyro Scale Error (ppm)



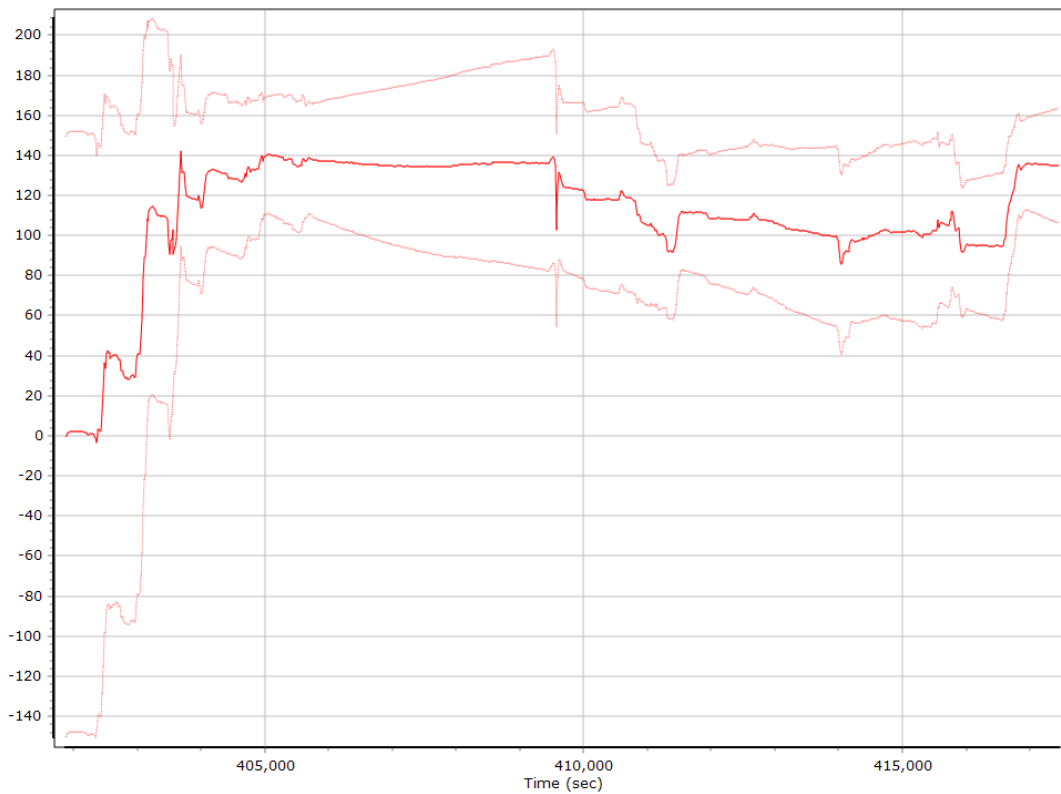
X Gyro Scale Error (ppm)



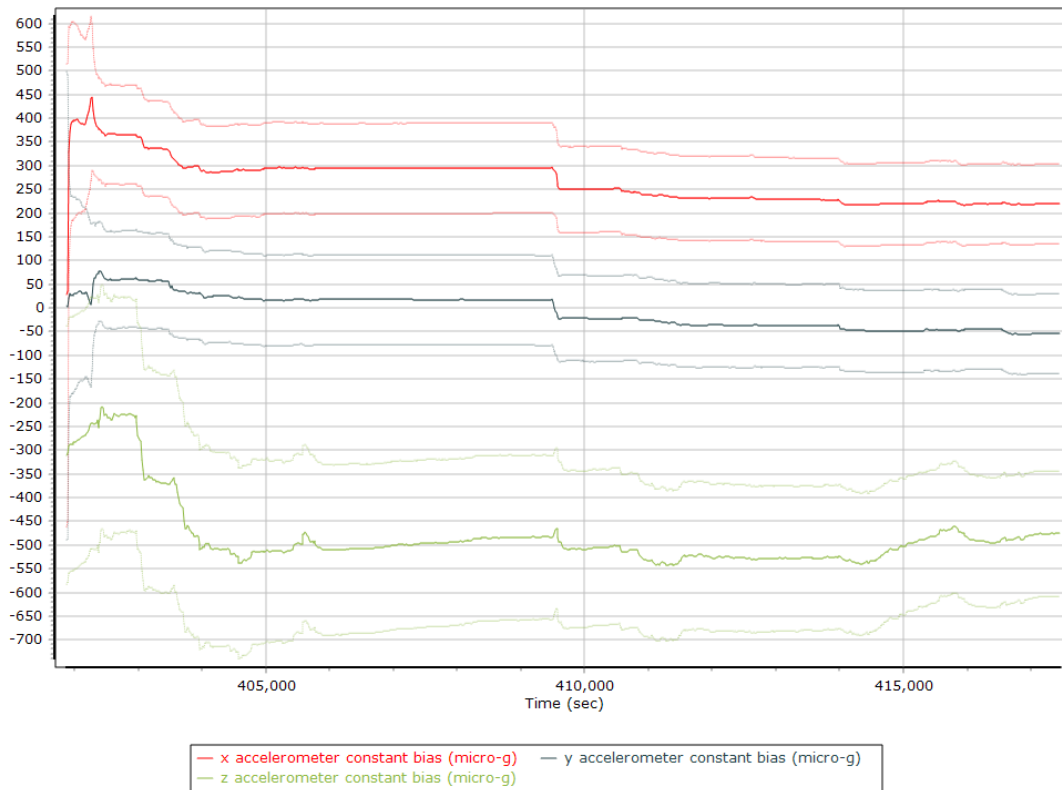
Y Gyro Scale Error (ppm)



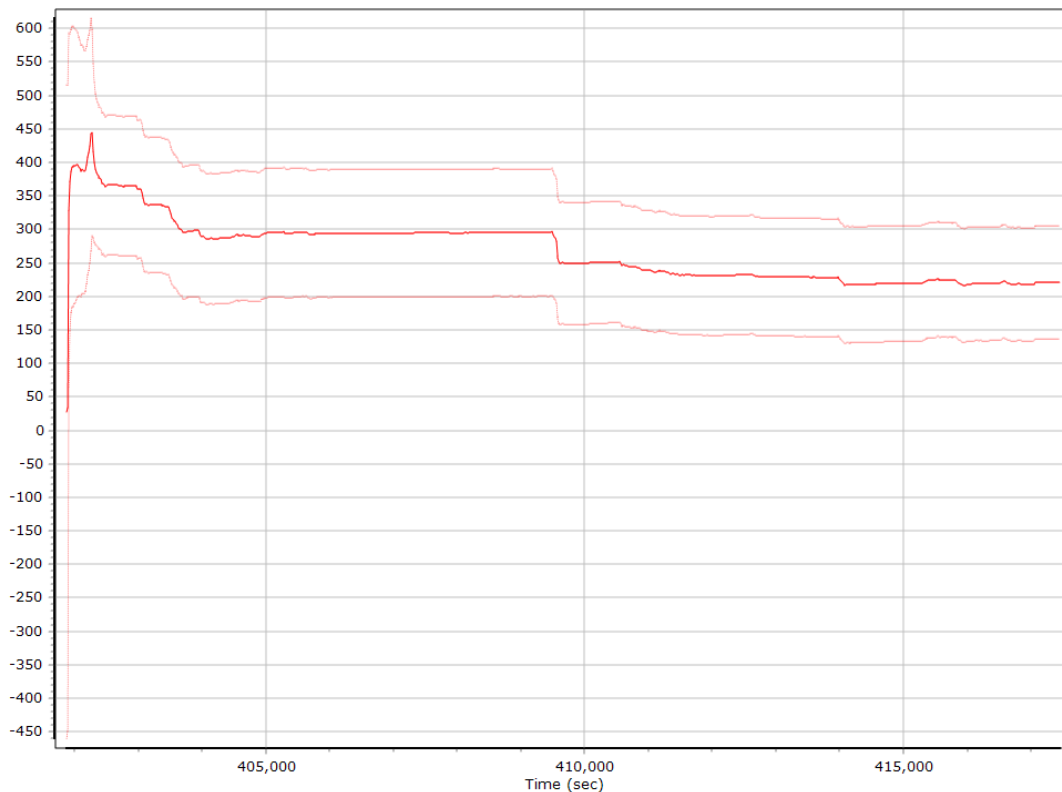
Z Gyro Scale Error (ppm)



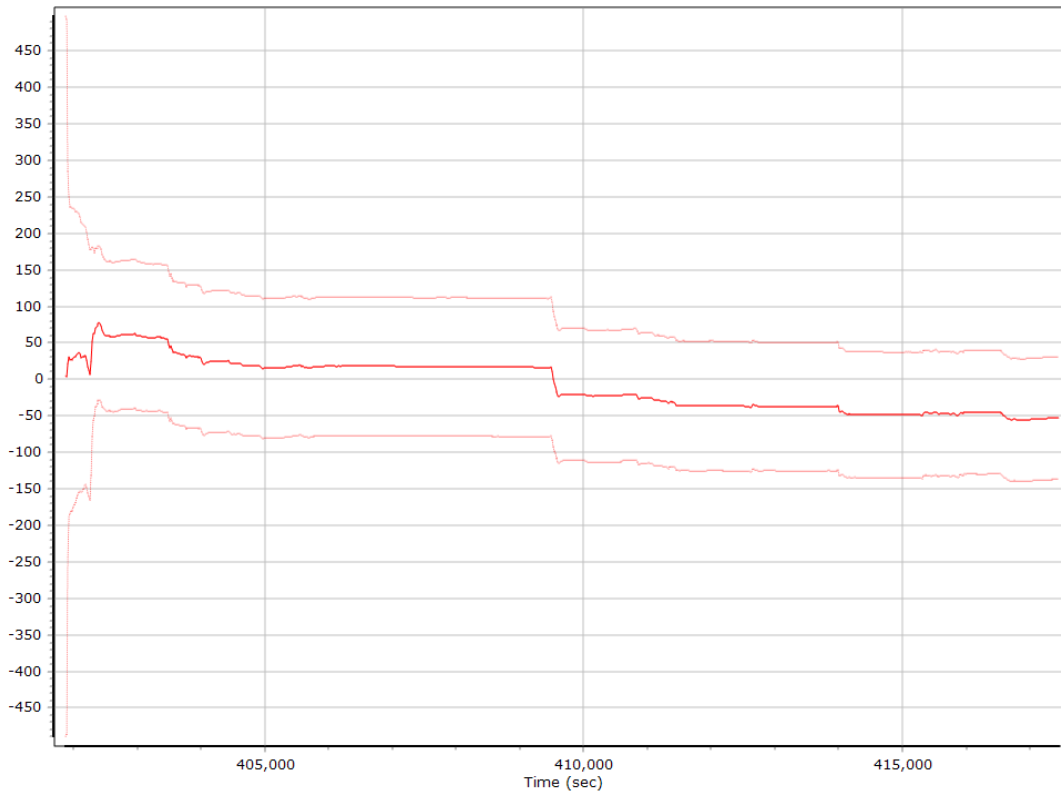
Forward Processed Estimated Constant Errors, Reference Frame Accelerometer Bias (micro-g)



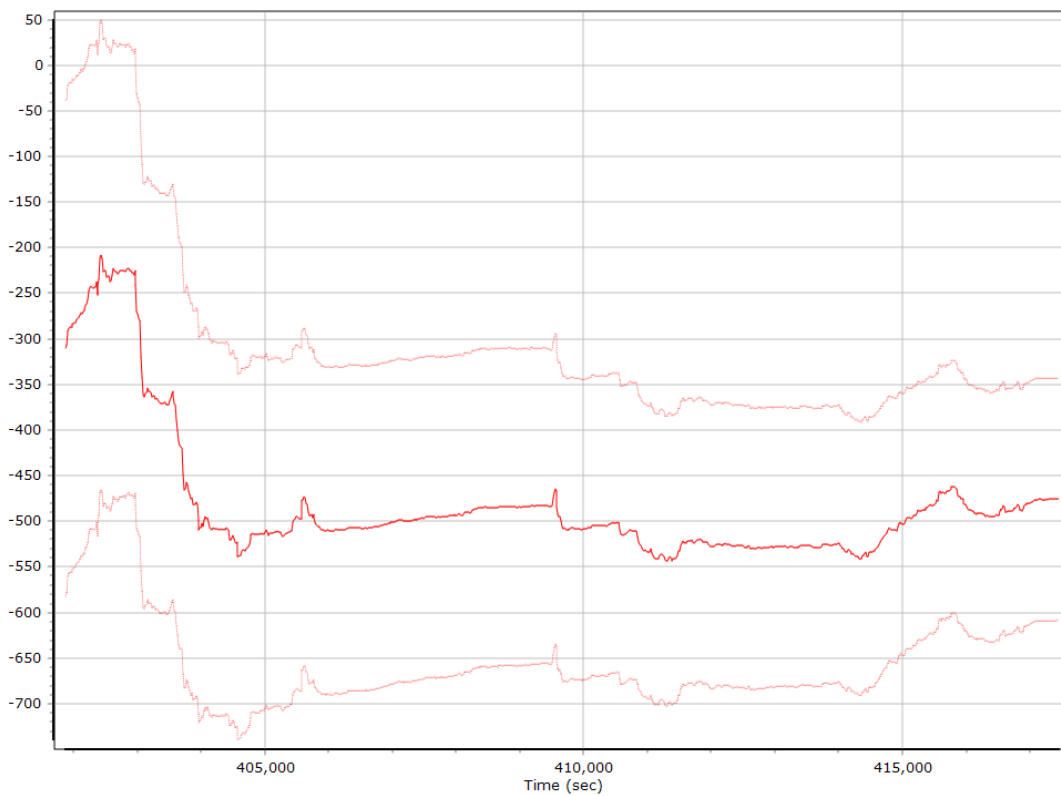
X Accelerometer Bias (micro-g)



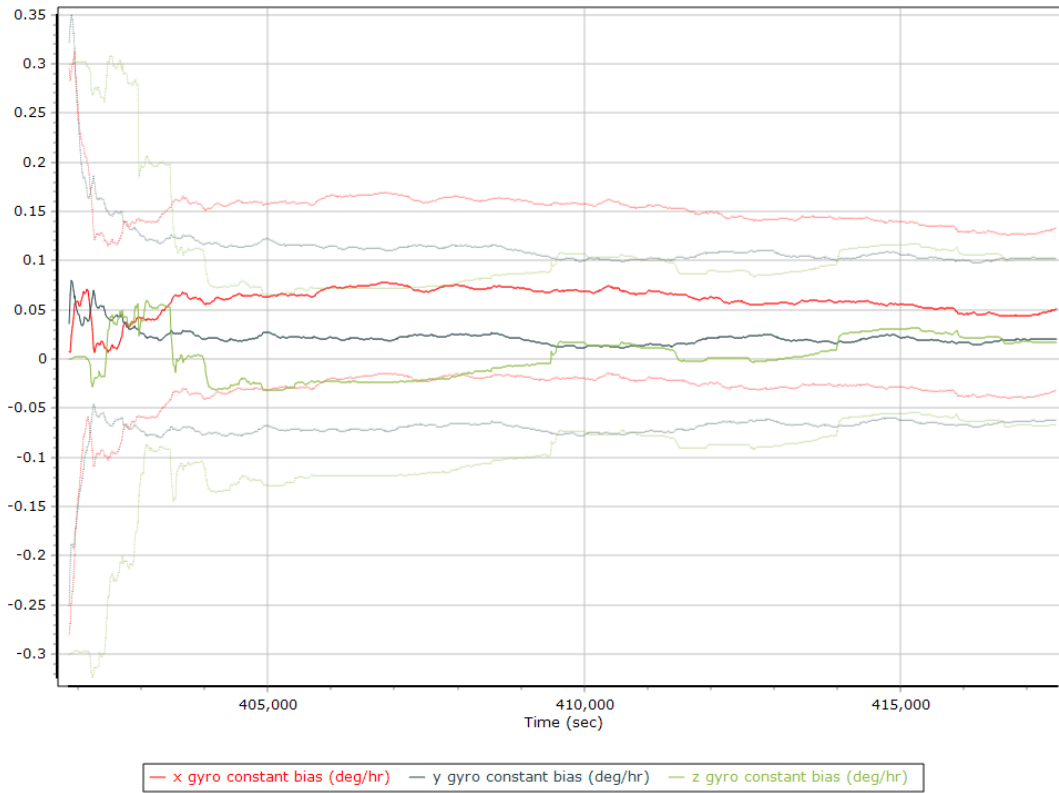
Y Accelerometer Bias (micro-g)



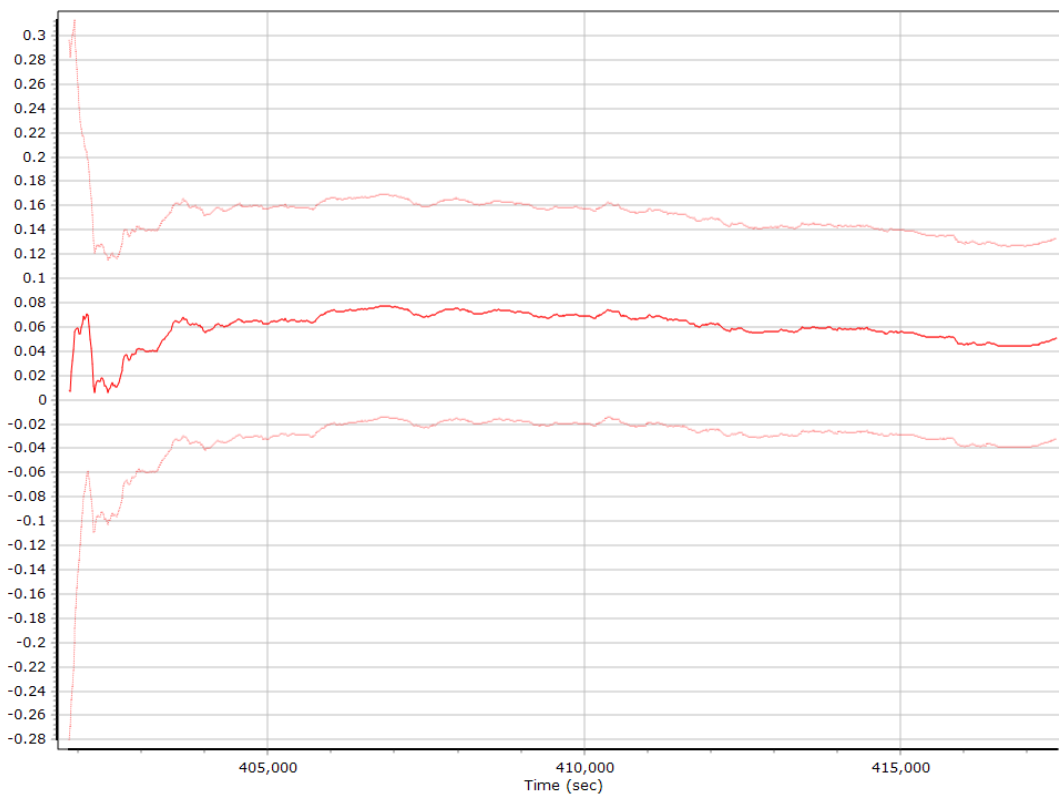
Z Accelerometer Bias (micro-g)



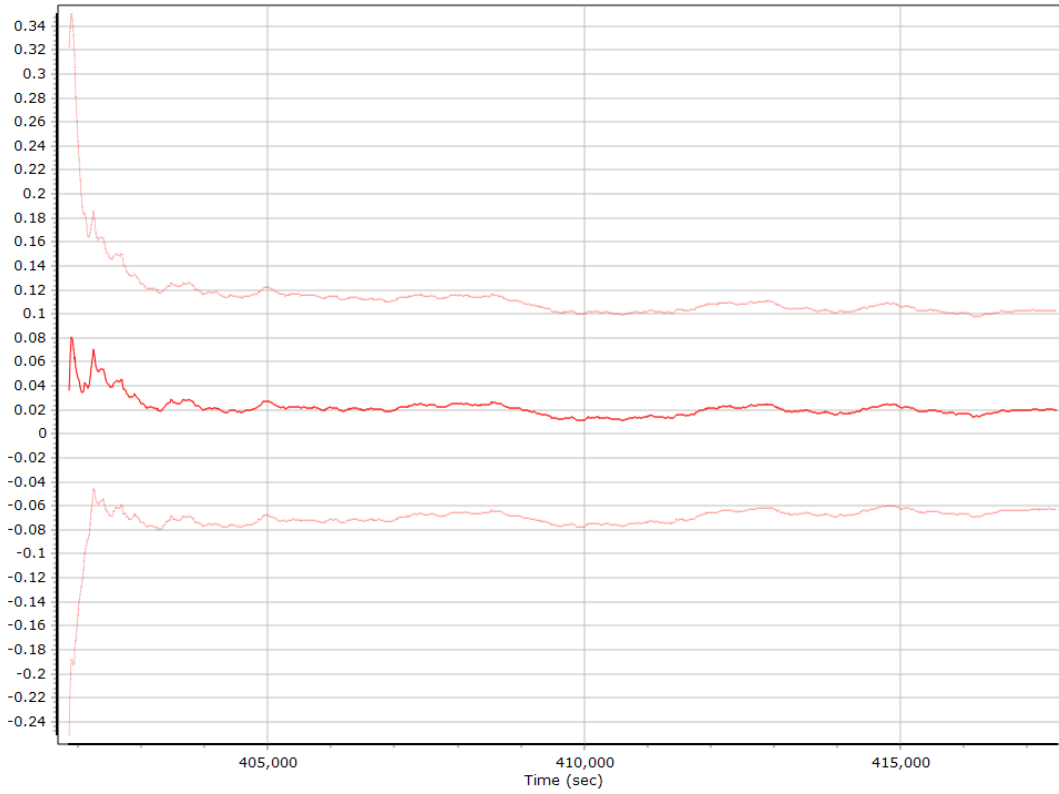
Gyro Bias (deg/h)



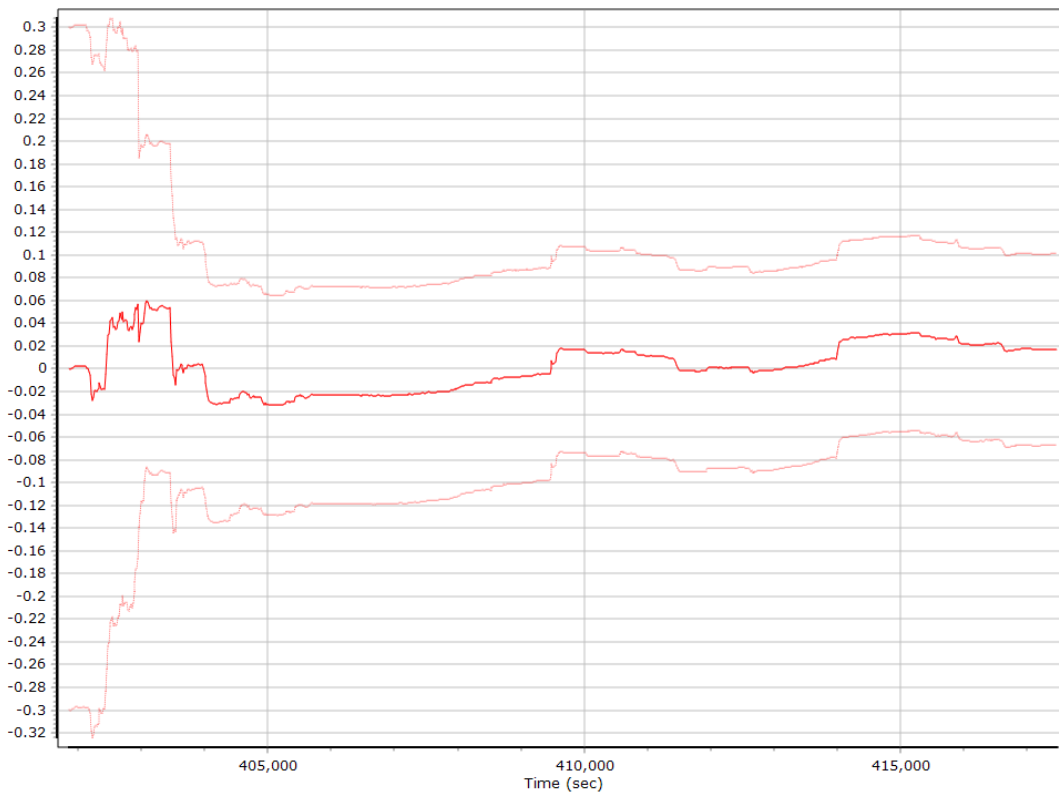
X Gyro Bias (deg/h)



Y Gyro Bias (deg/h)

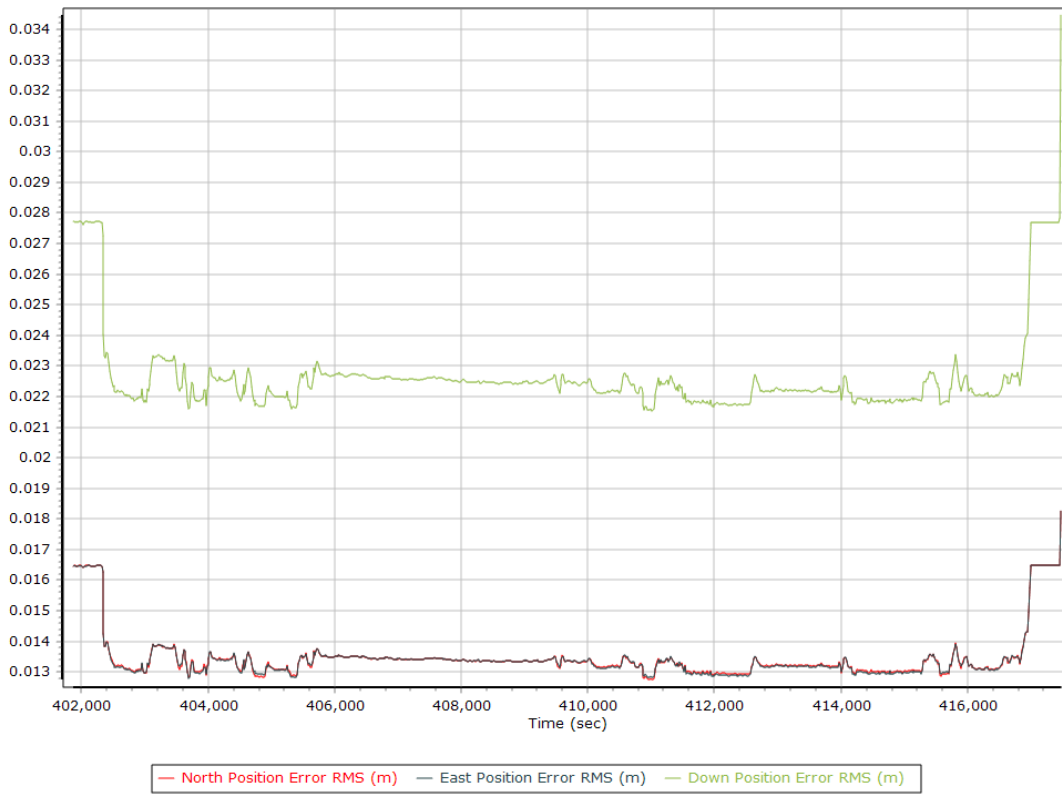


Z Gyro Bias (deg/h)

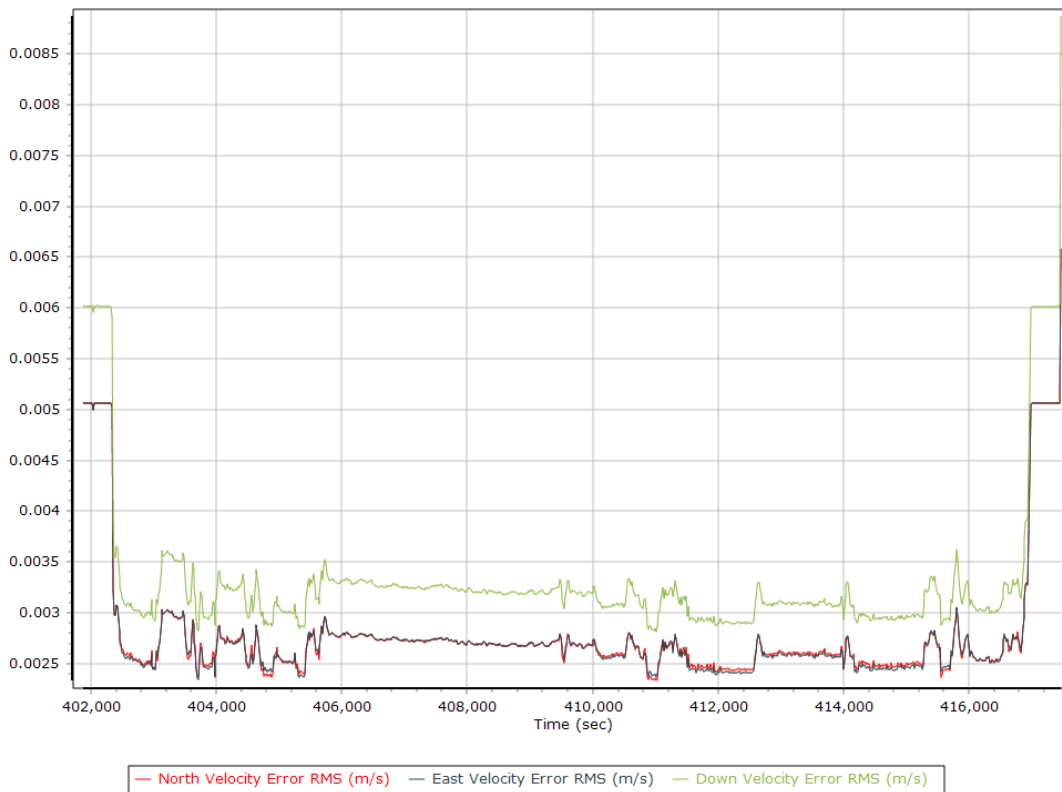


Smoothed Performance Metrics

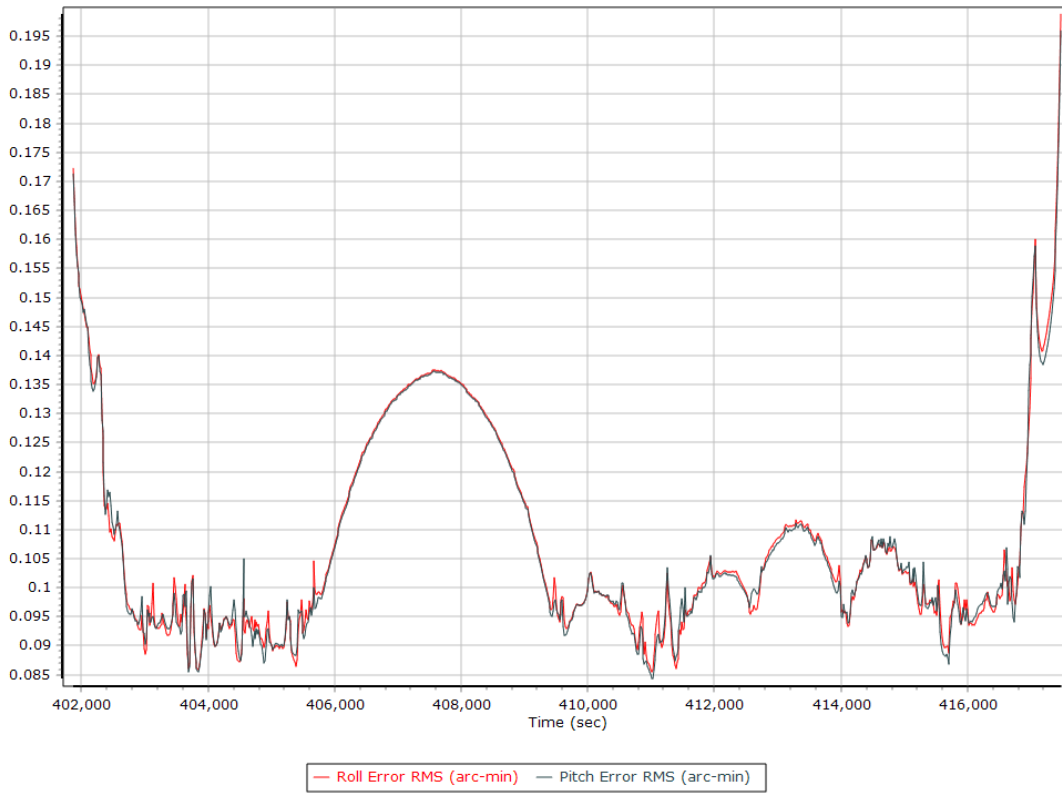
Position Error RMS (m)



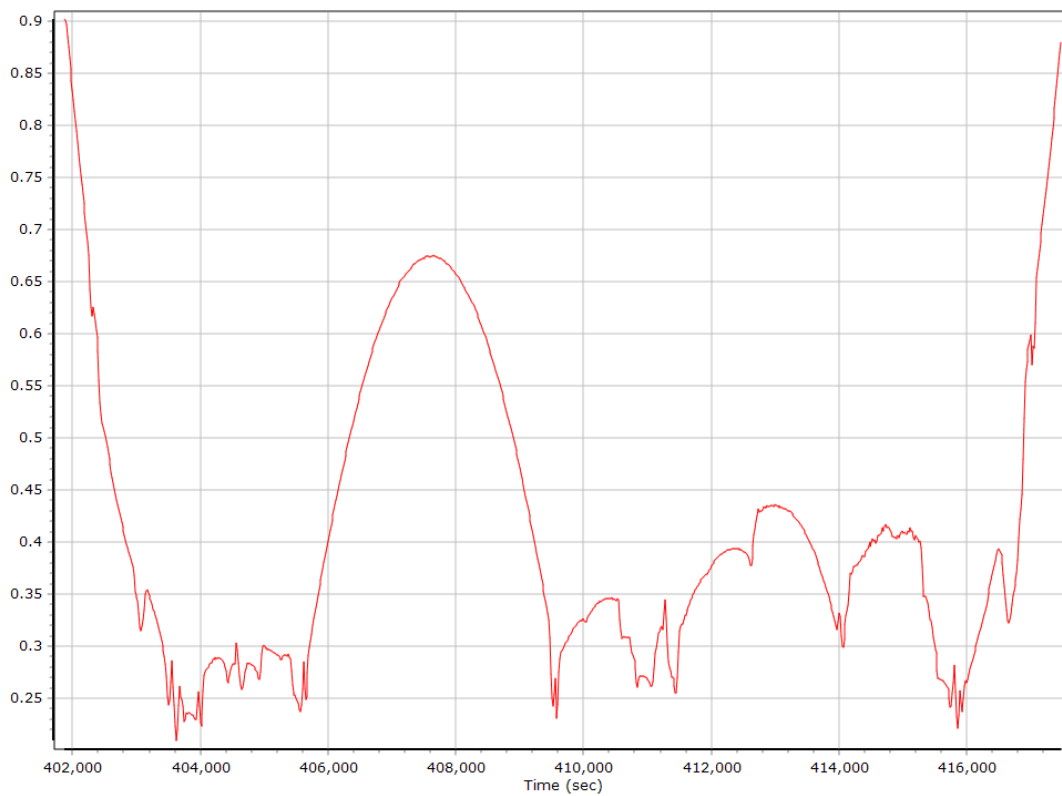
Velocity Error RMS (m/s)



Roll/Pitch Error RMS (arc-min)

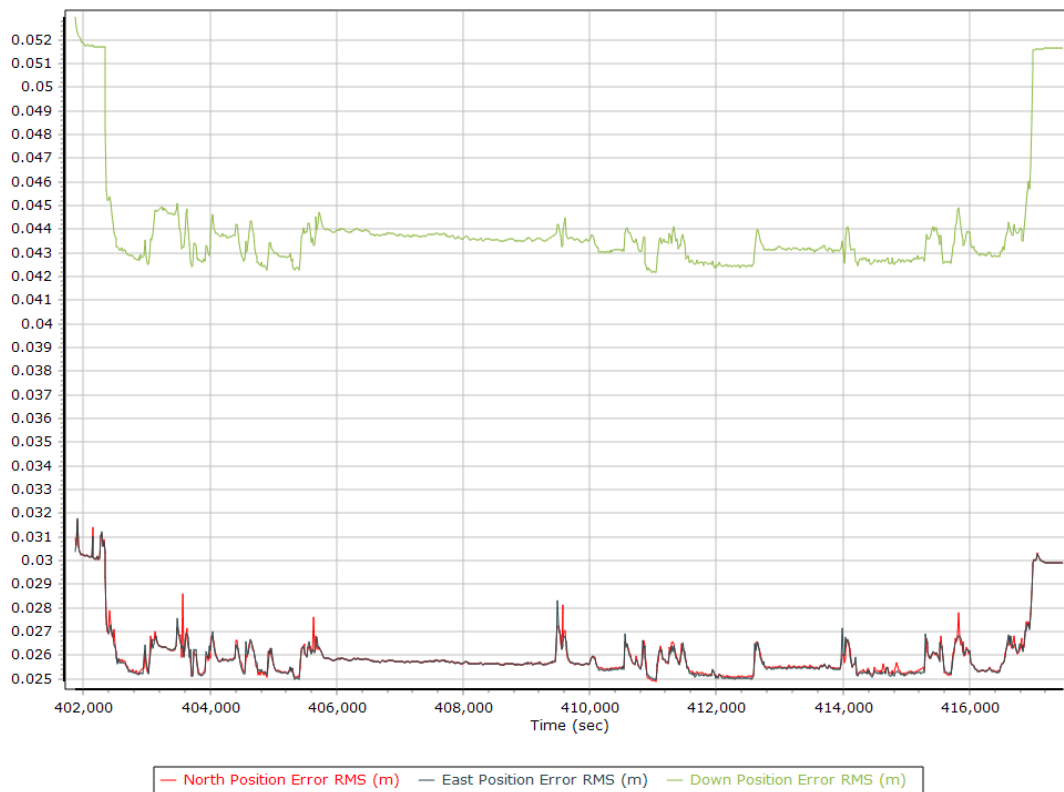


Heading Error RMS (arc-min)

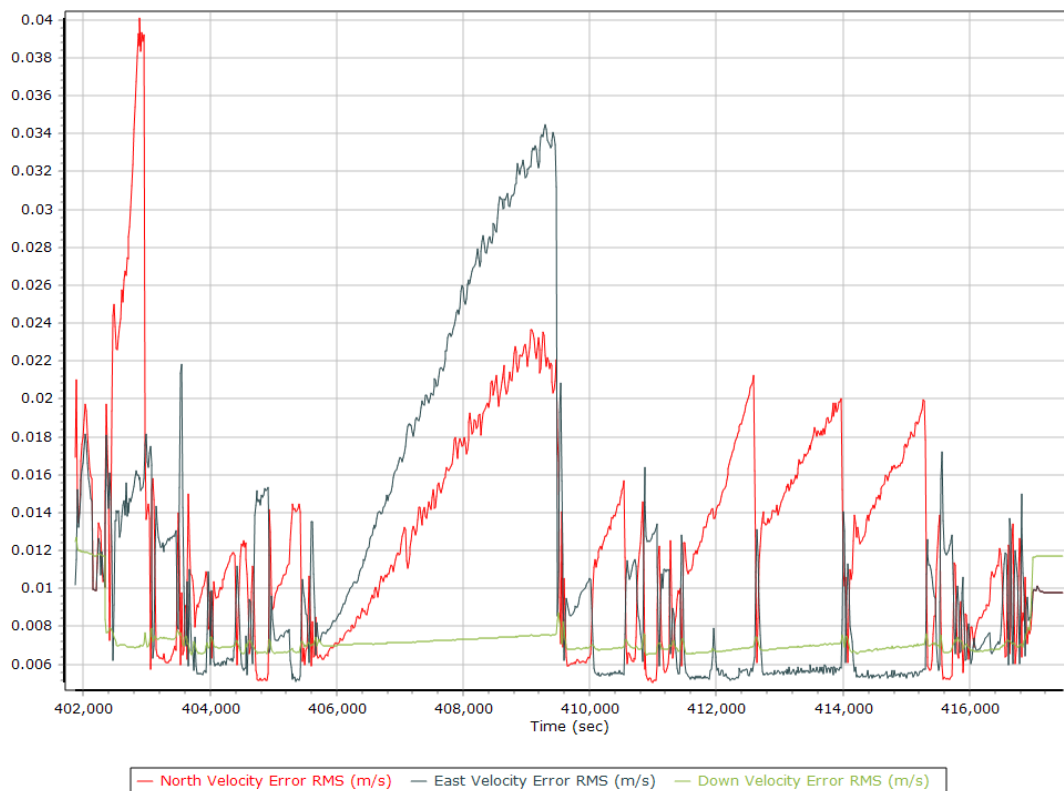


Forward Processed Performance Metrics

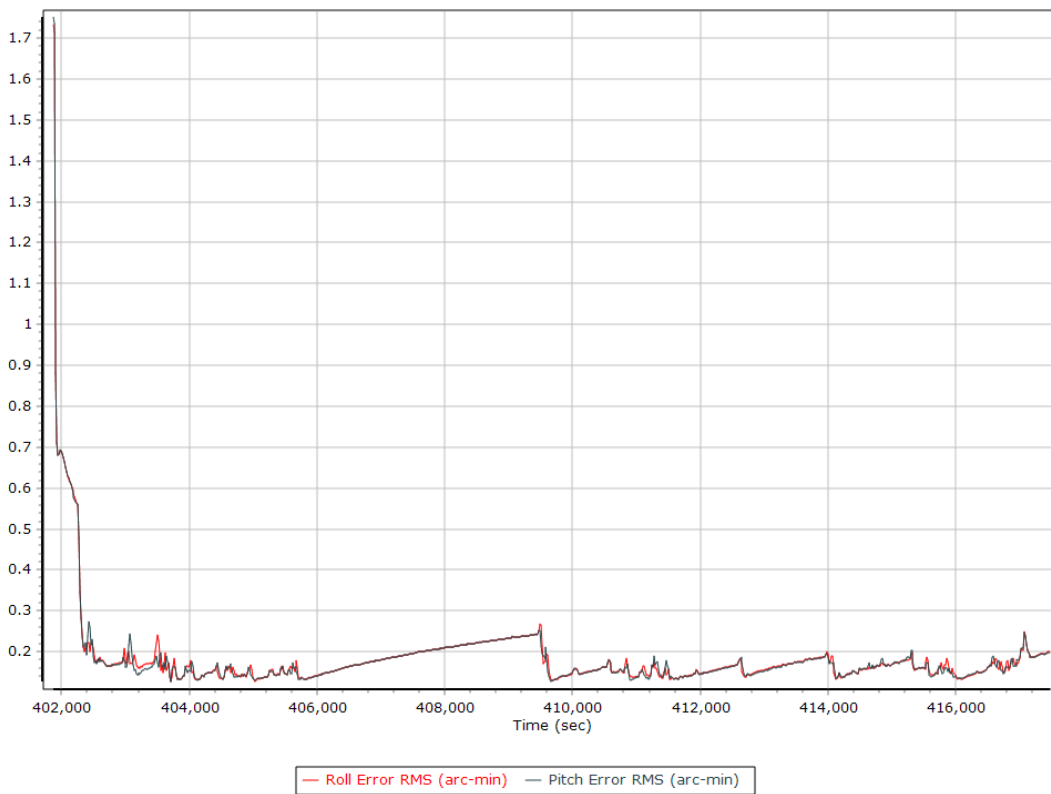
Position Error RMS (m)



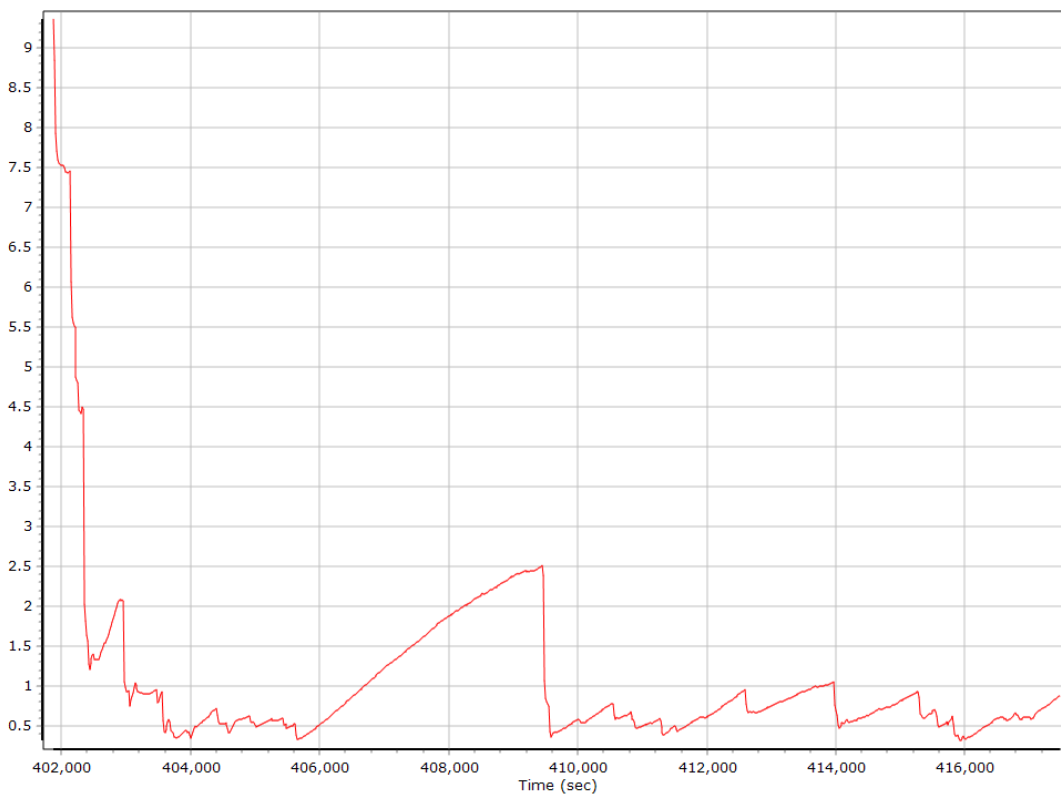
Velocity Error RMS (m/s)



Roll/Pitch Error RMS (arc-min)

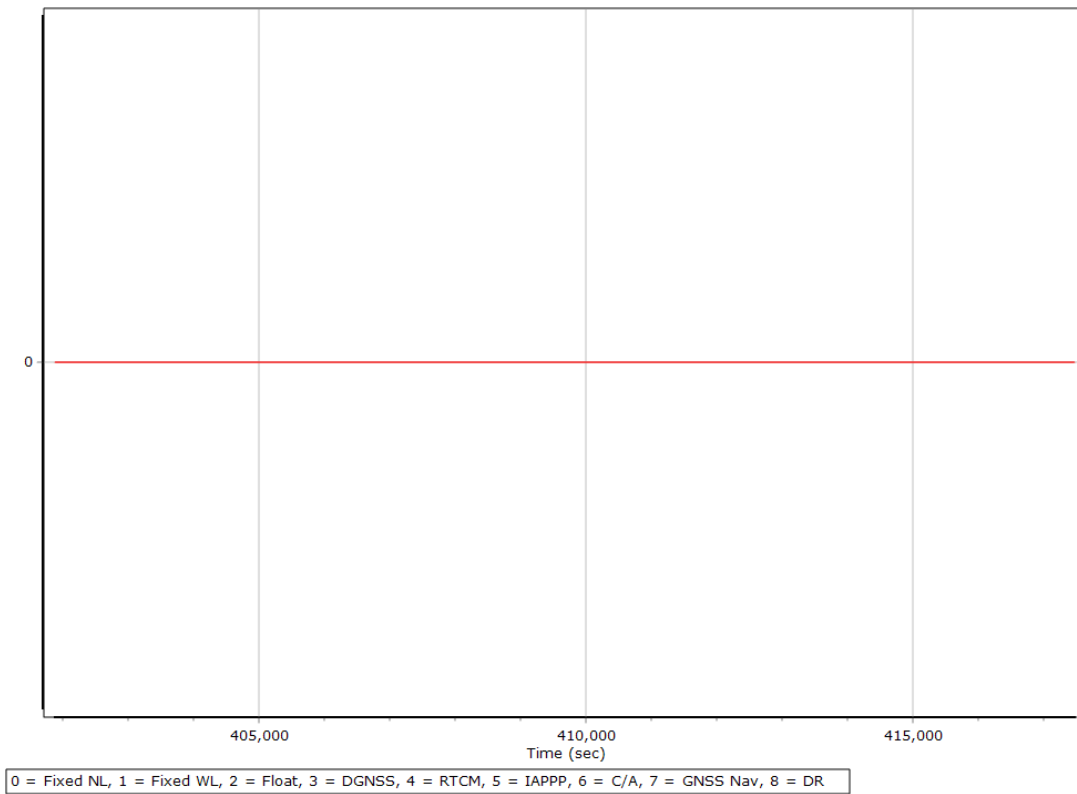


Heading Error RMS (arc-min)

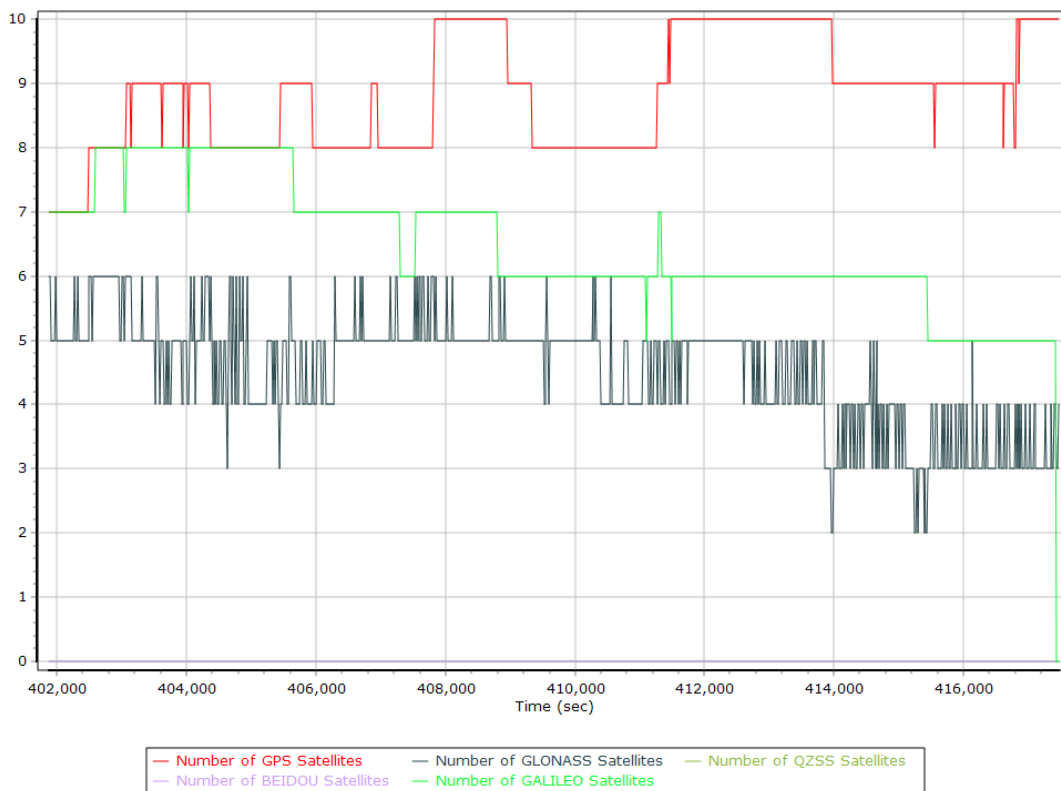


Forward Processed Solution Status

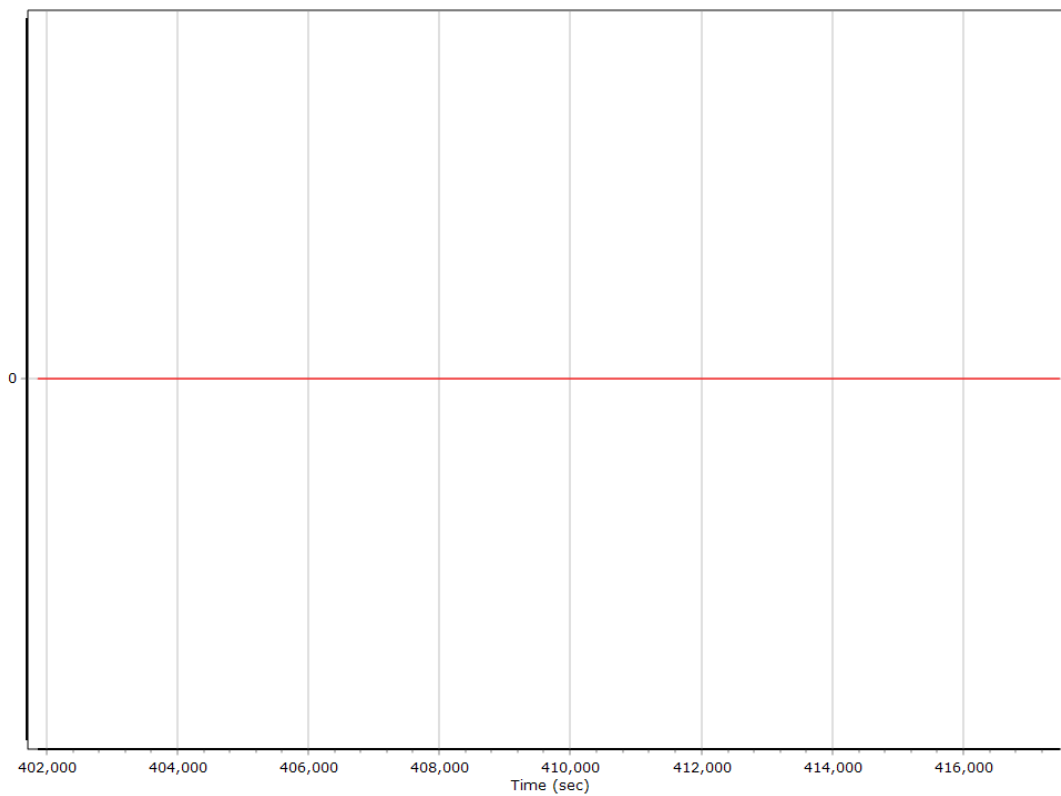
Processing Mode



Number of Satellites



Baseline Length



Export Summary

Export file	sbet_210408_A_5060420_nad2011_FINAL.shp		
Export format	Shapefile		
Solution in use	Post-processed		
Output rate	Specified Distance Interval		
Distance Interval (m)	10.000		
Reference to Output lever arm (m)	0.000	0.000	0.000
Reference mounting angles (deg)	0.000	0.000	0.000
Output units (Coordinate / Lat & Lon)	Meter	Deg Decimal	
Export start time	401813.004 (04/08/2021 15:36:53)		
Export end time	417475.001 (04/08/2021 19:57:55)		
Height option	Ellipsoid Height		
WGS84 height flag	False		
Grid	Universal Transverse Mercator		
Zone	UTM North 14 (102W to 96W)		
Datum	NAD83 (2011)		
Ellipsoid	GRS 1980		
Local Transformation	NONE		
Target Epoch	2010		